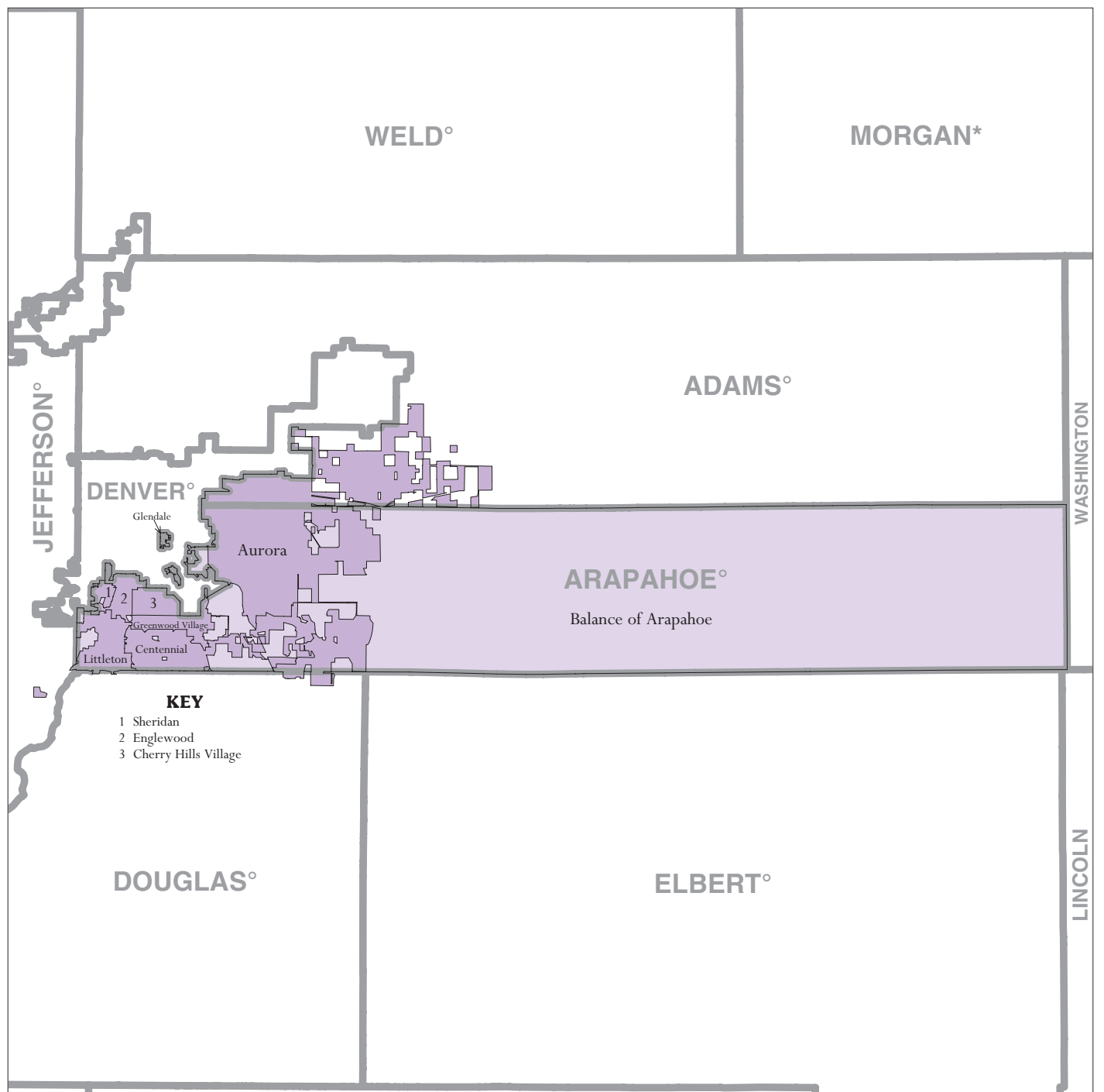
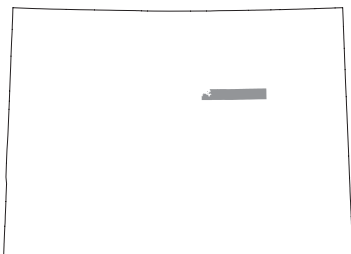


Arapahoe County, CO - Economic Places



- KEY**
- 1 Sheridan
 - 2 Englewood
 - 3 Cherry Hills Village

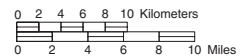
Location in State



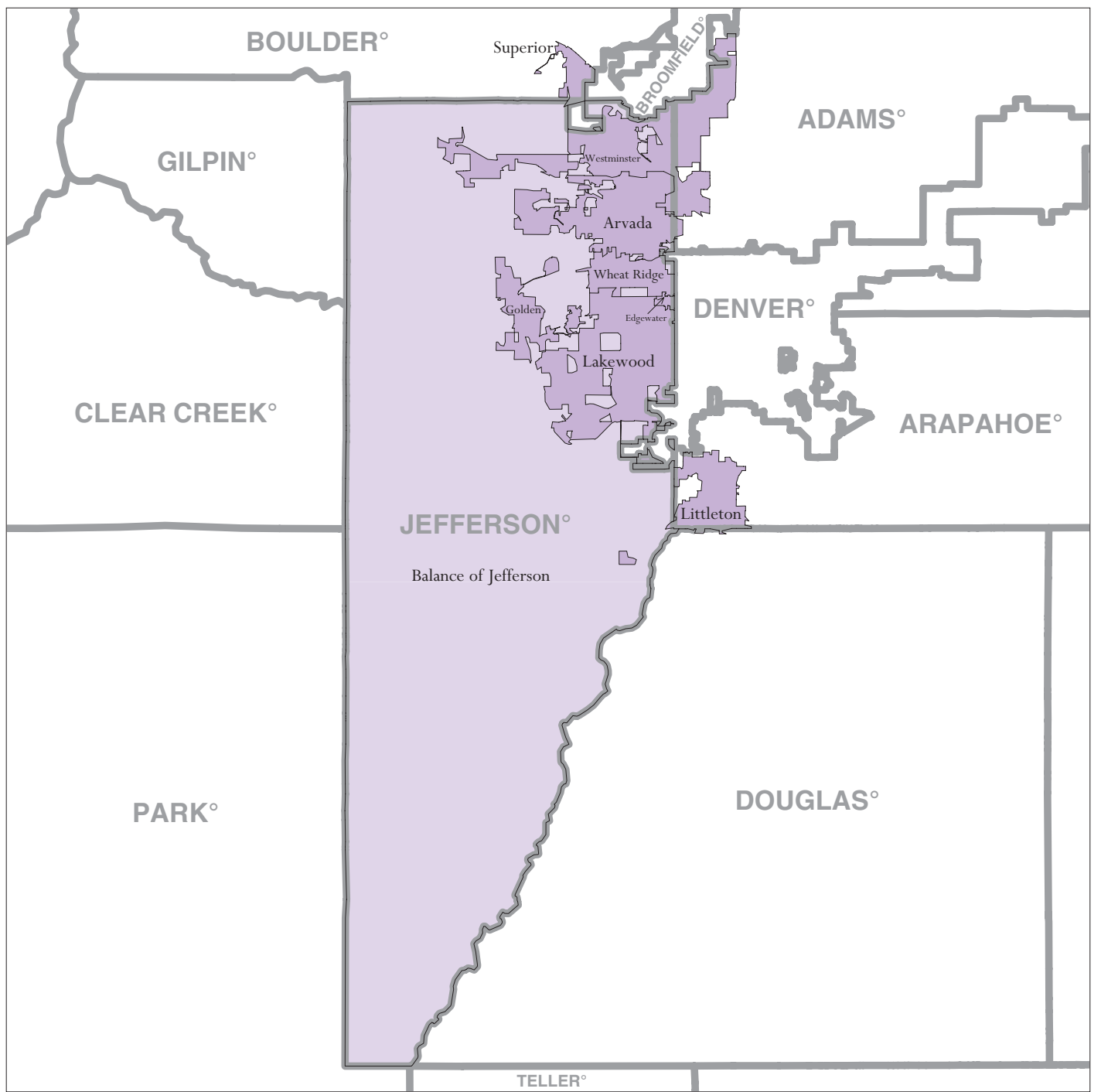
Legend

- Madison Economic Place (completely or partially within subject area)
- Balance of Dane 'Balance of County' Economic Place
- DANE** County or statistical equivalent

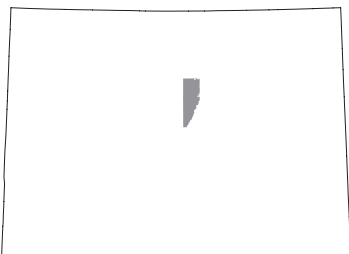
A degree (°) denotes that the county or statistical equivalent is in a Metropolitan Statistical Area. An asterisk (*) denotes that the county or statistical equivalent is in a Micropolitan Statistical Area. All boundaries are as of January 1, 2002.






Jefferson County, CO - Economic Places



Location in State



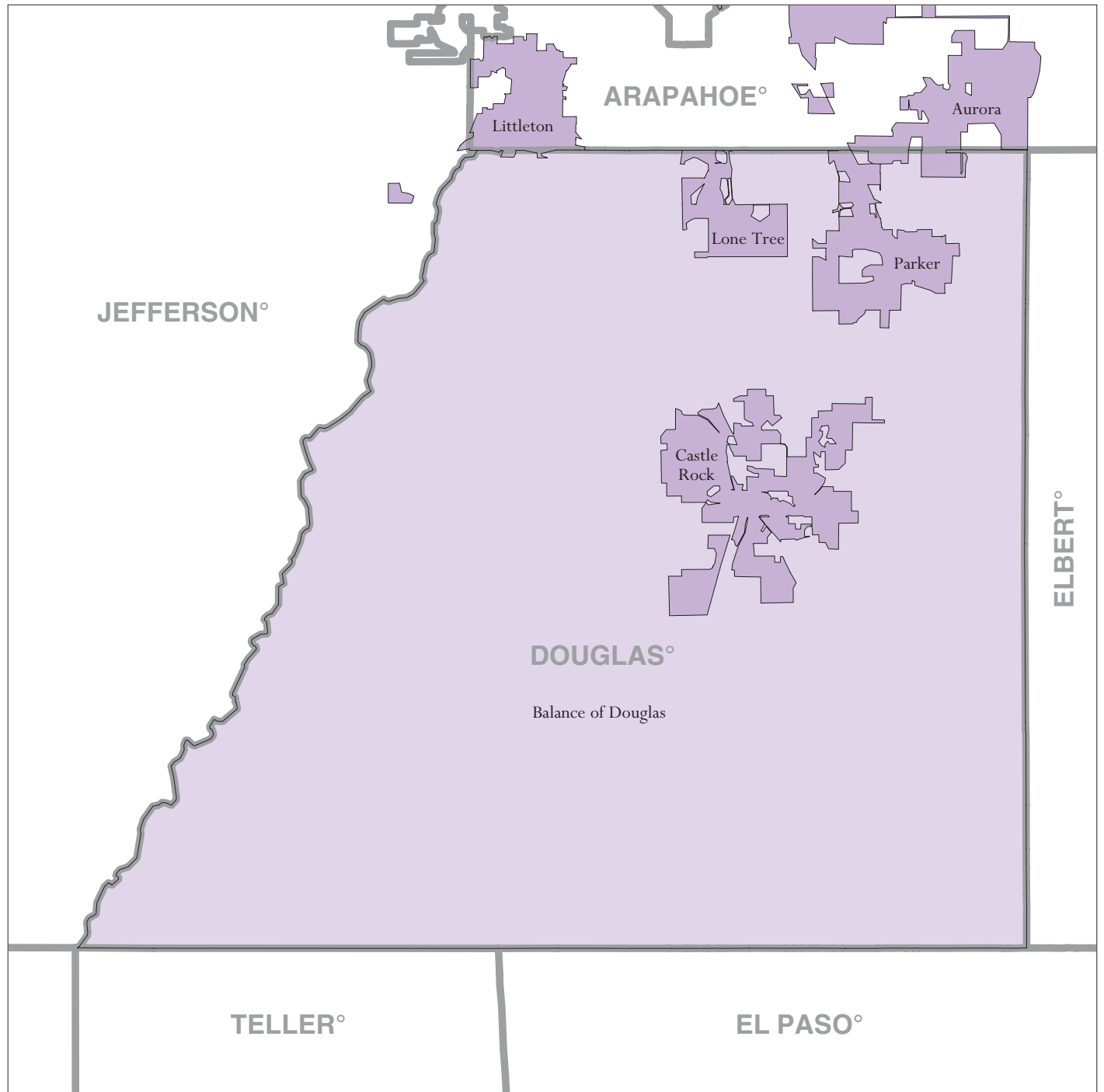
Legend

- Madison  Economic Place (completely or partially within subject area)
- Balance of Dane  'Balance of County' Economic Place
- DANE**  County or statistical equivalent

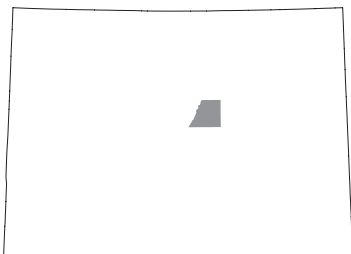
A degree (°) denotes that the county or statistical equivalent is in a Metropolitan Statistical Area. An asterisk (*) denotes that the county or statistical equivalent is in a Micropolitan Statistical Area. All boundaries are as of January 1, 2002.






Douglas County, CO - Economic Places



Location in State



Legend

- Madison  Economic Place (completely or partially within subject area)
- Balance of Dane  'Balance of County' Economic Place
- DANE**  County or statistical equivalent

A degree (°) denotes that the county or statistical equivalent is in a Metropolitan Statistical Area. An asterisk (*) denotes that the county or statistical equivalent is in a Micropolitan Statistical Area.
 All boundaries are as of January 1, 2002.

