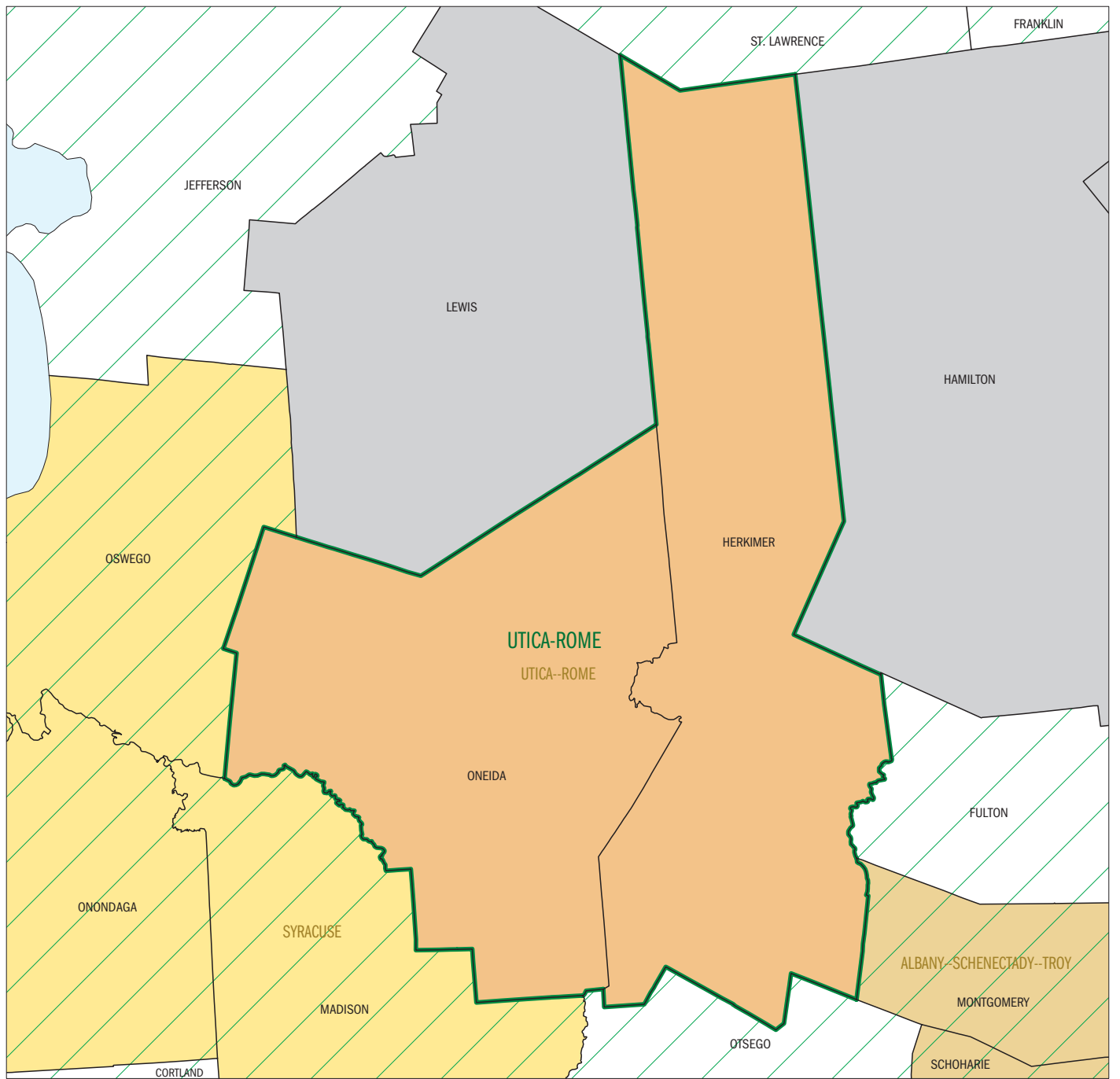






Utica-Rome, NY Metropolitan Statistical Area (2003)



LEGEND

- | | | |
|-----------------|---------------|---|
| RICHMOND | 2003 CSA/CBSA |  Metropolitan Statistical Area |
| | |  Other CSA/CBSA |
| <hr/> | | |
| JACKSON | 1996 CMSA/MSA |  Metropolitan Statistical Area |
| | |  1996 Non-Metropolitan/Outside 2003 CBSA |

- | | |
|--------|---|
| HARRIS |  County |
| |  Shoreline |

Combined Statistical Area (CSA) and Metropolitan/Micropolitan Statistical Area (CBSA) boundaries and names are as of June 6, 2003. Consolidated Metropolitan Statistical Area (CMSA) and Metropolitan Statistical Areas (MSA) boundaries and names are as of June 30, 1996. New England CMSAs and MSAs are city or town-based. All other boundaries and names are as of January 1, 2002.

