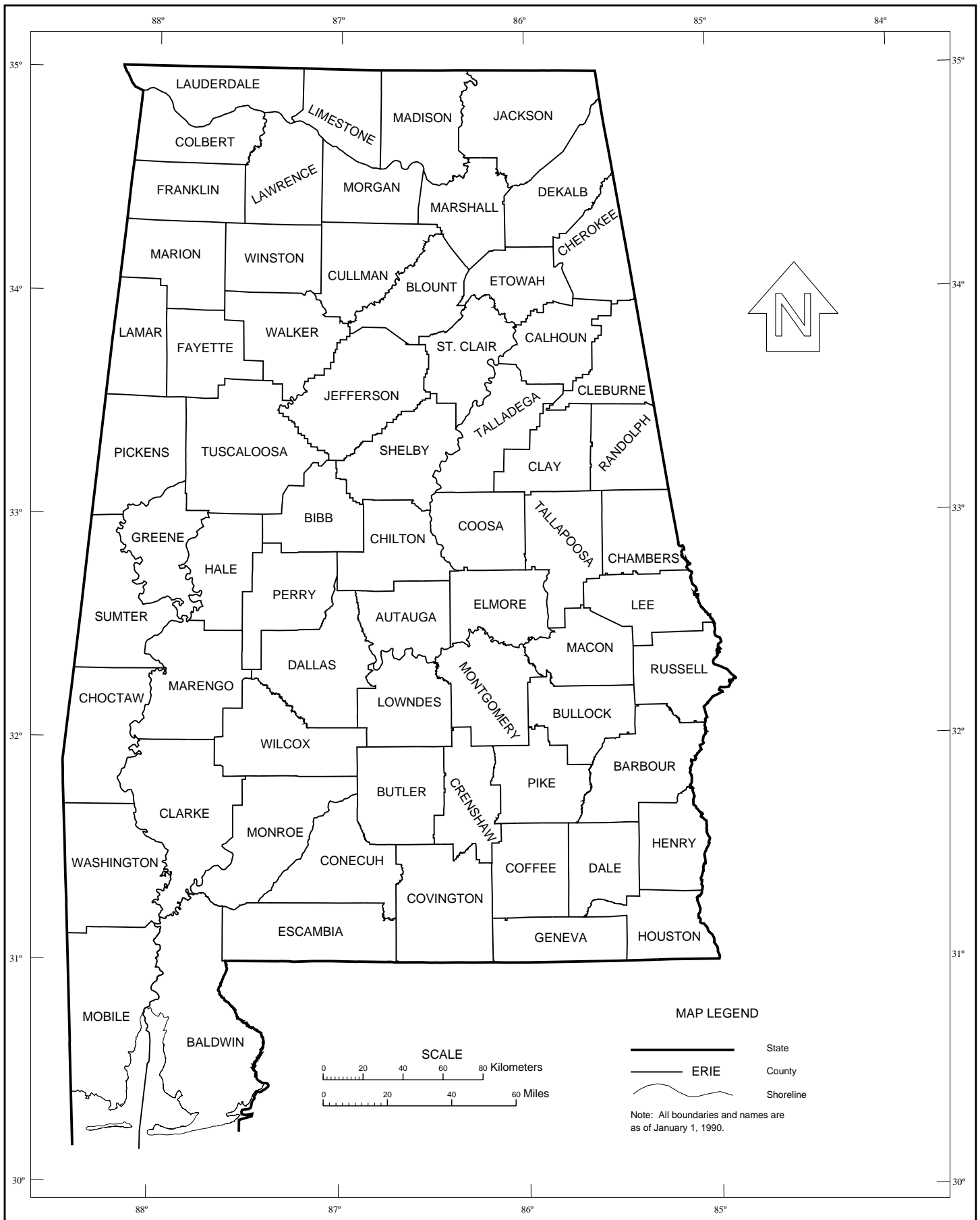
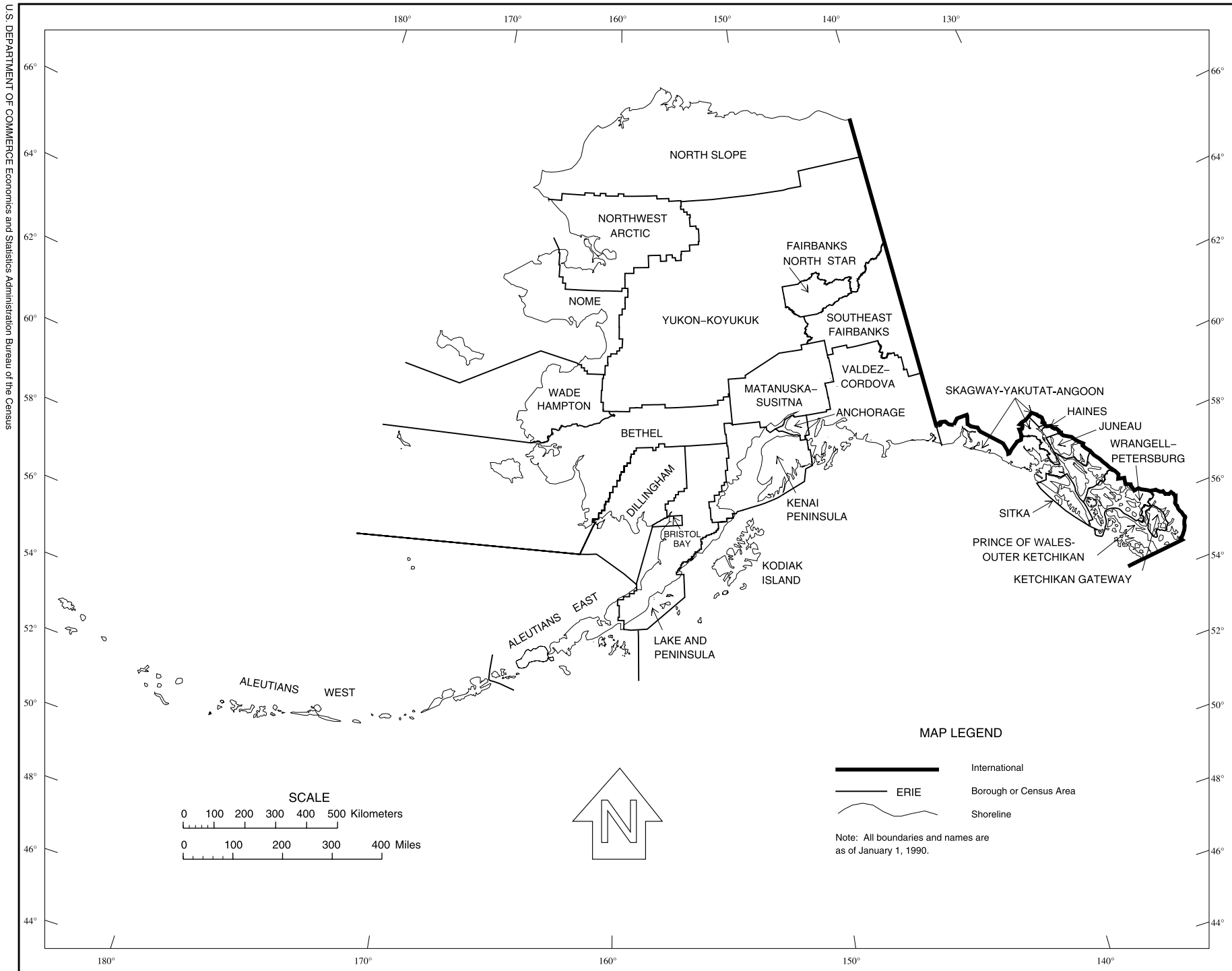
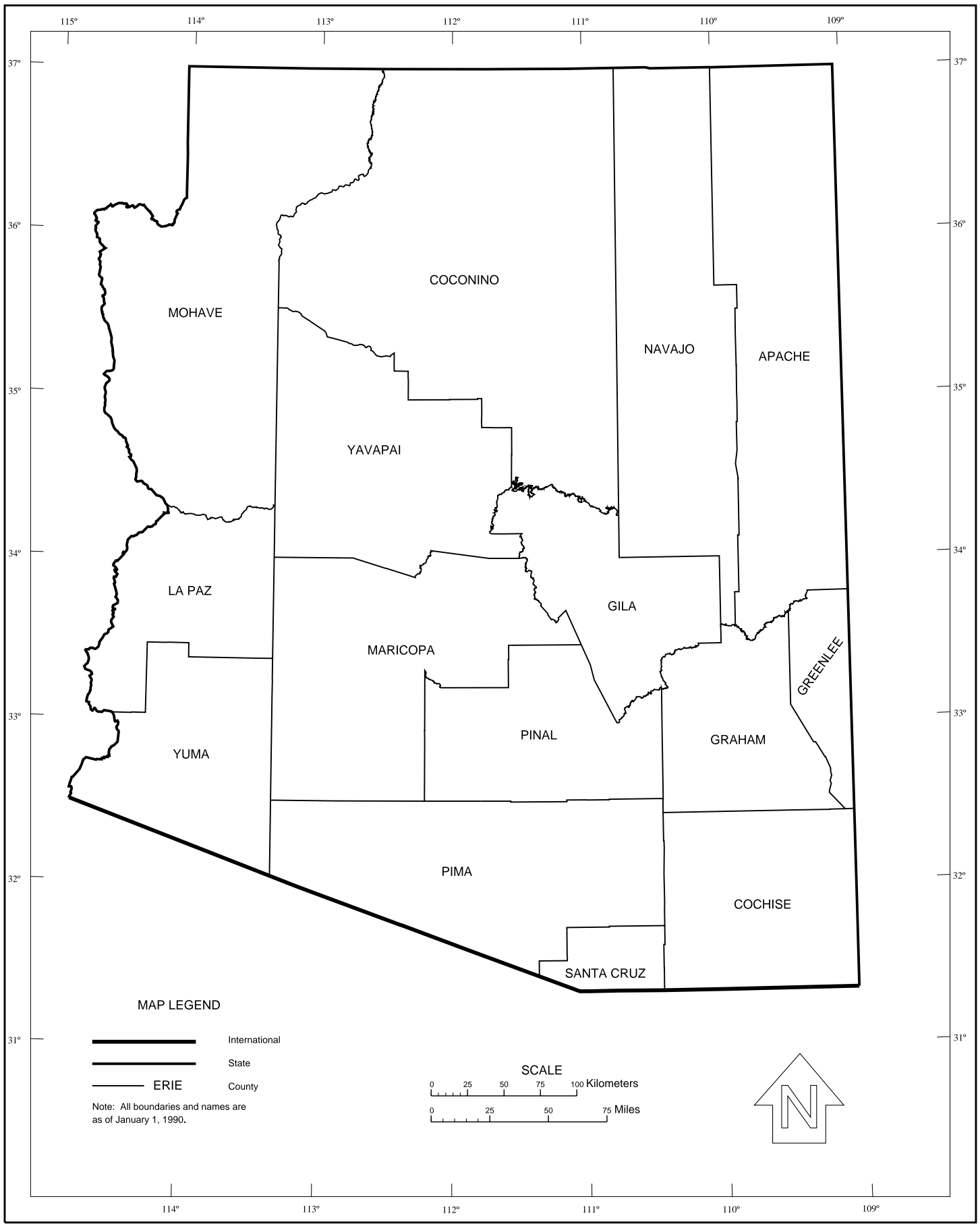


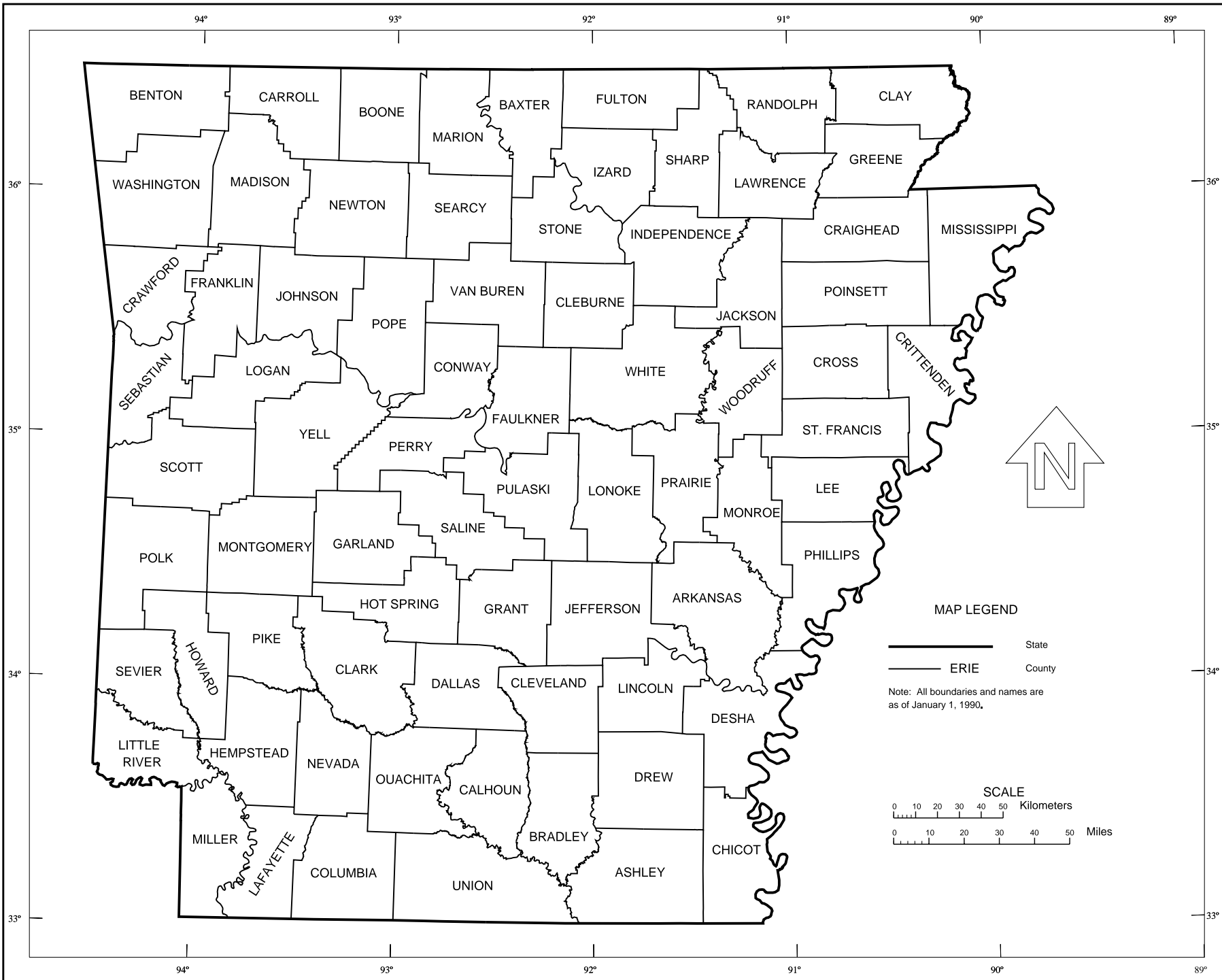
ALABAMA - Counties





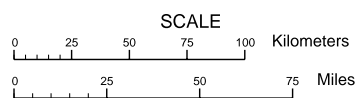
ARIZONA - Counties





CALIFORNIA - Counties

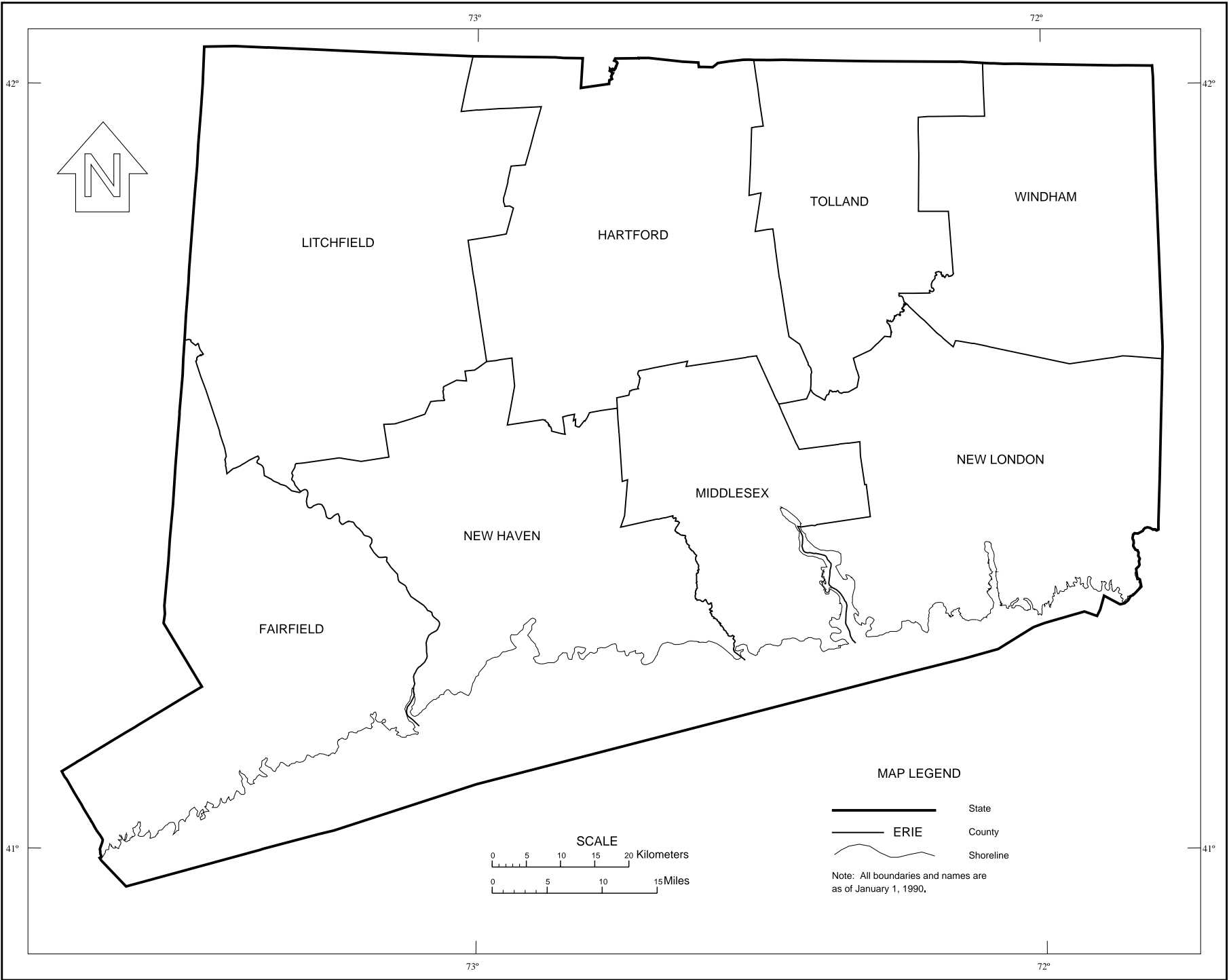




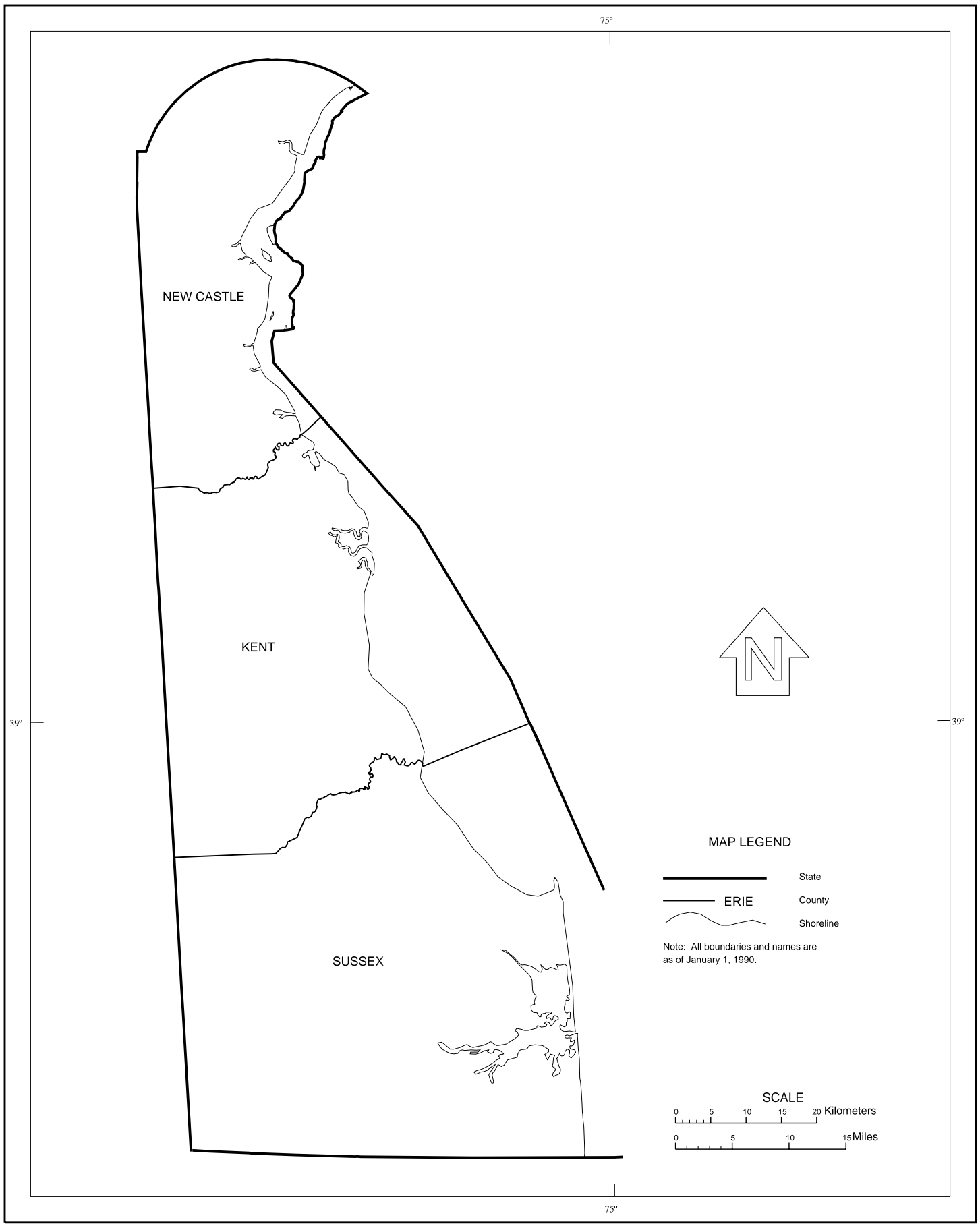
MAP LEGEND

- State
- ERIE County

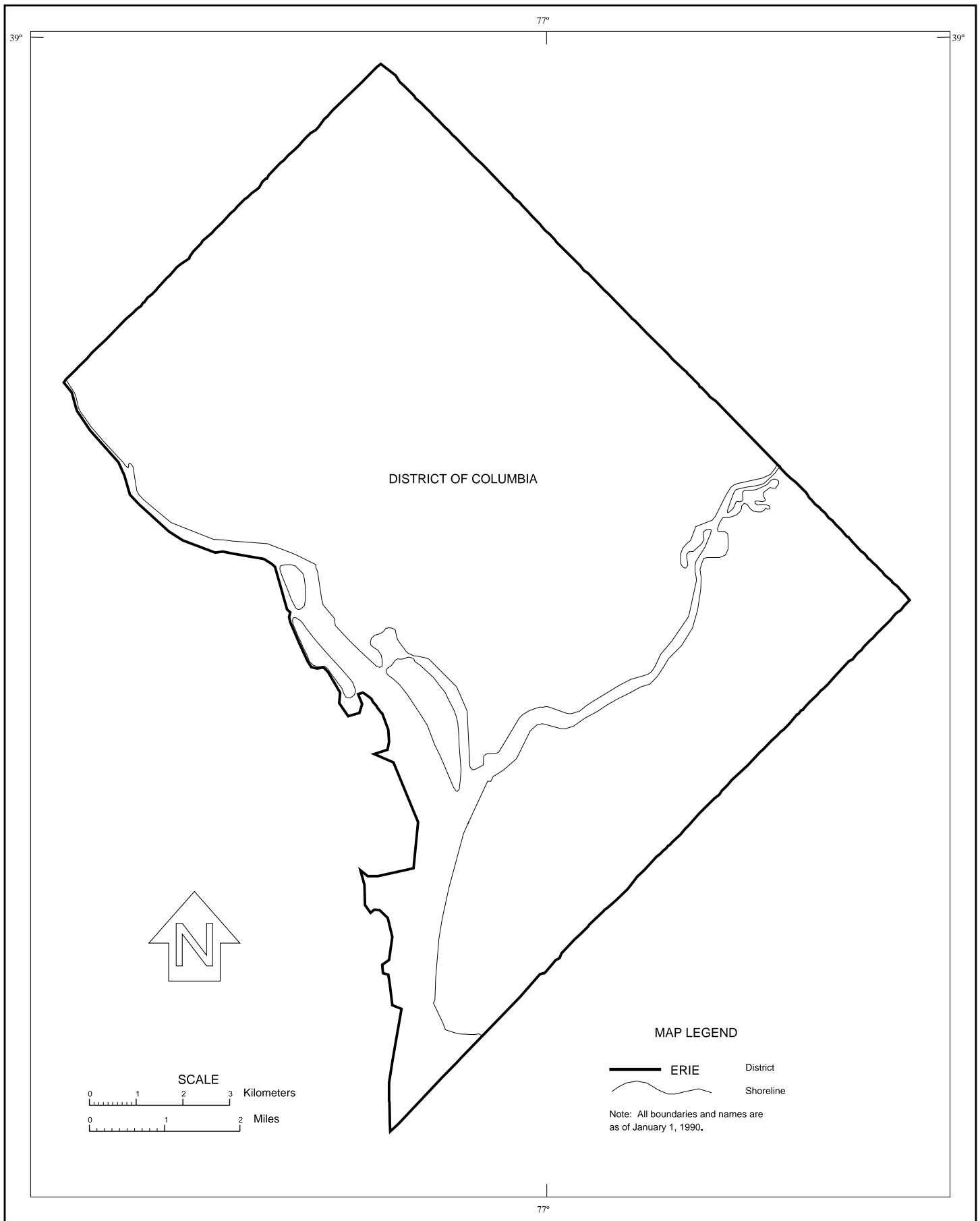
Note: All boundaries and names are as of January 1, 1990.

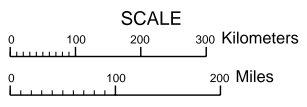
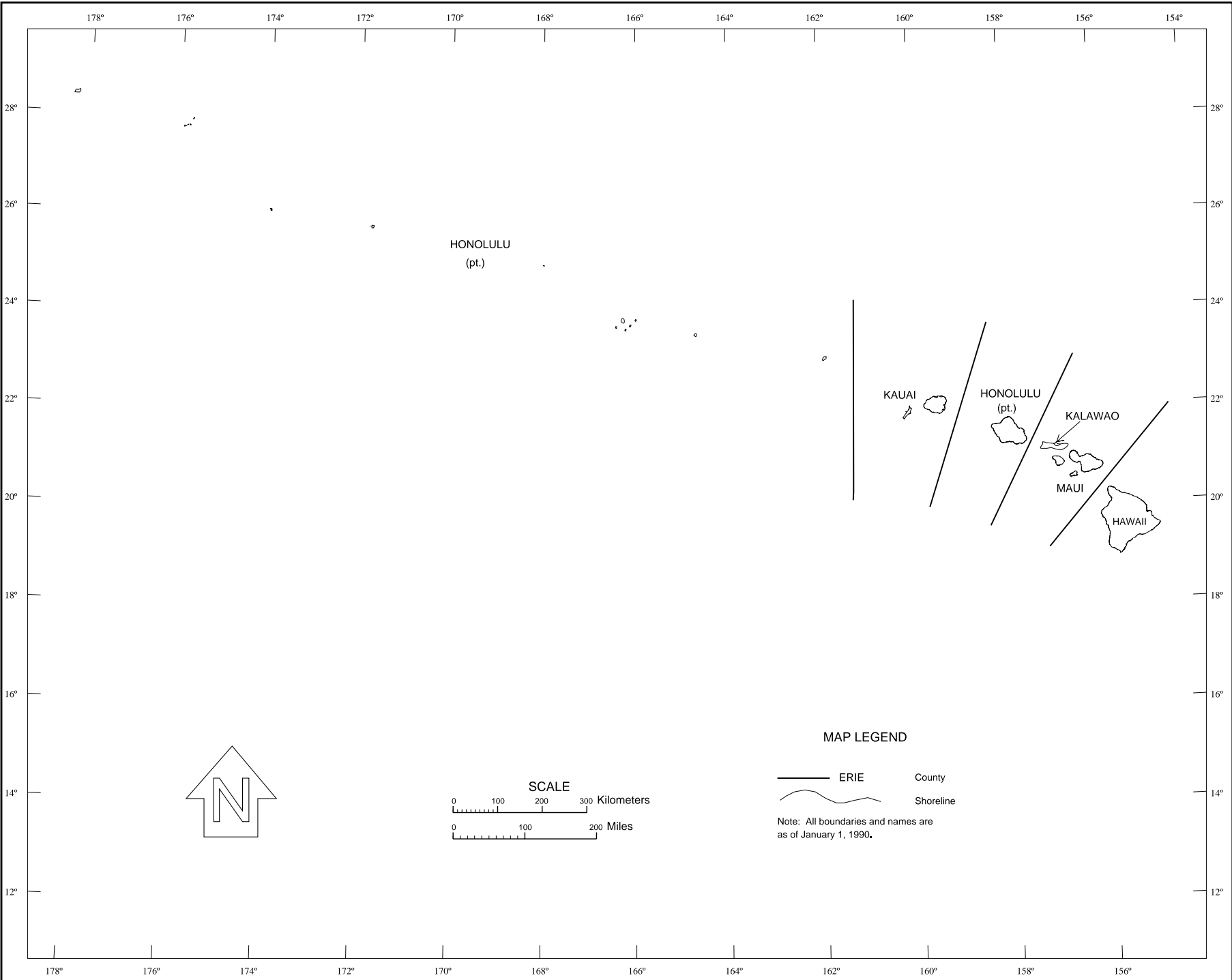


DELAWARE - Counties



DISTRICT OF COLUMBIA



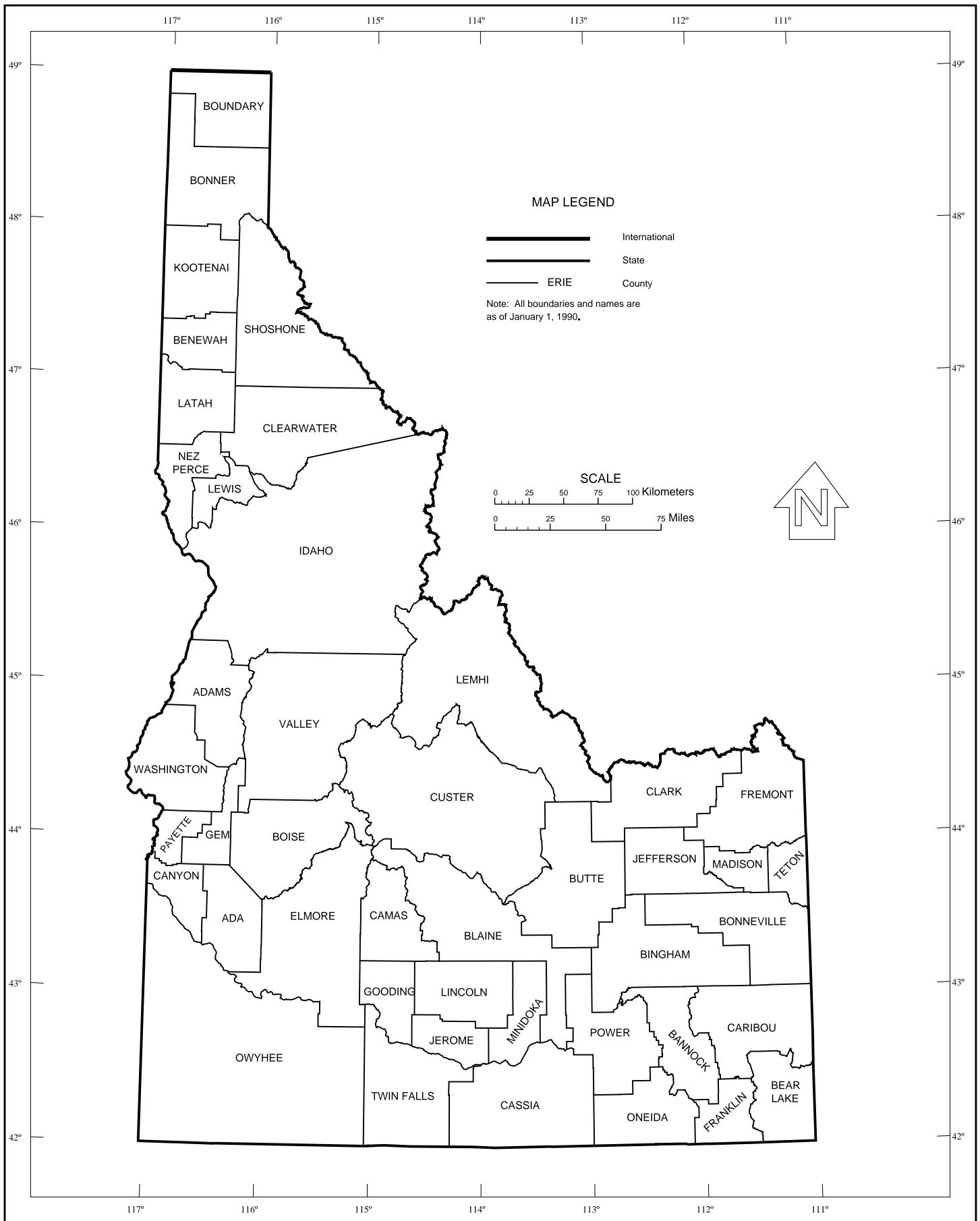


MAP LEGEND

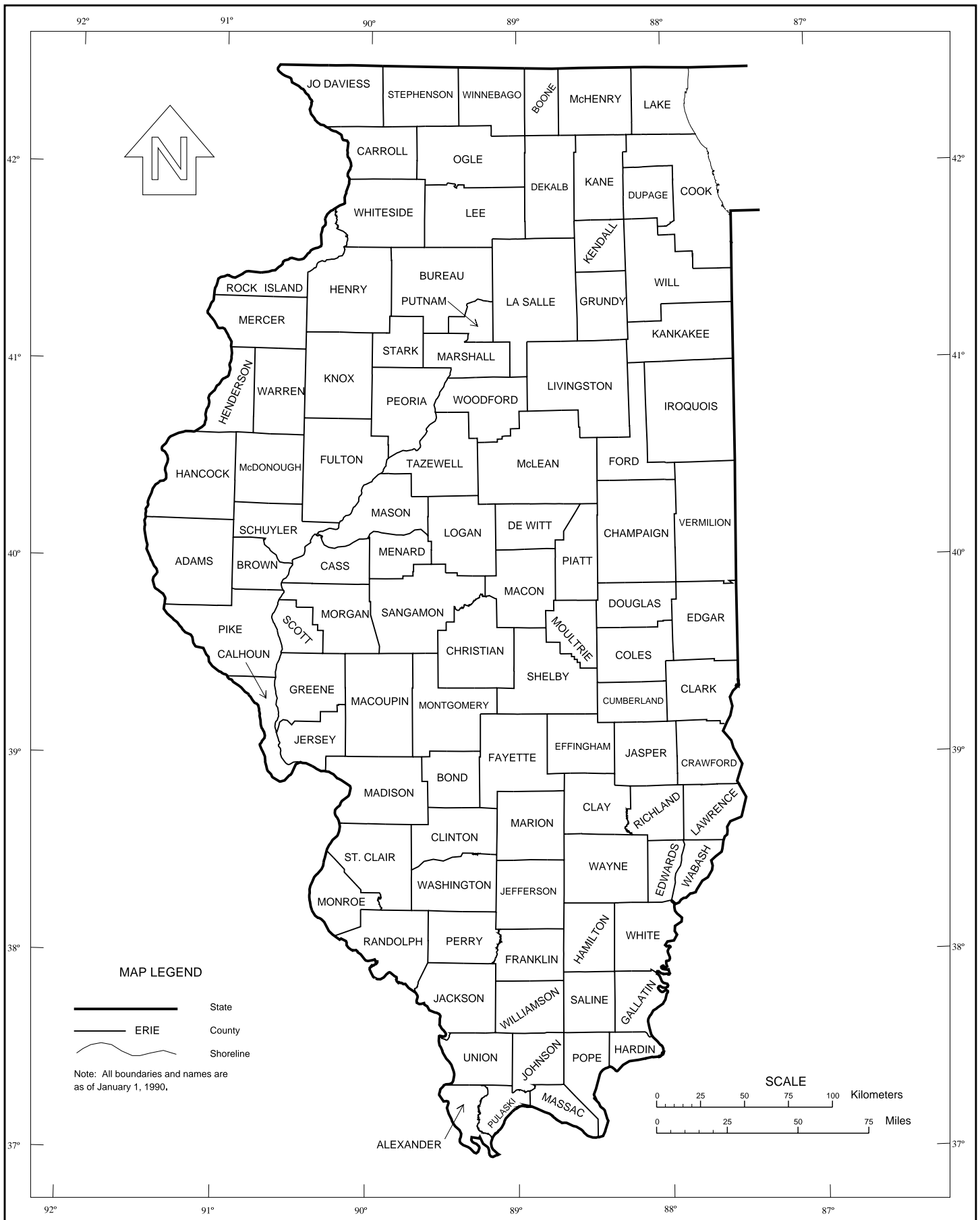
	ERIE	County
		Shoreline

Note: All boundaries and names are as of January 1, 1990.

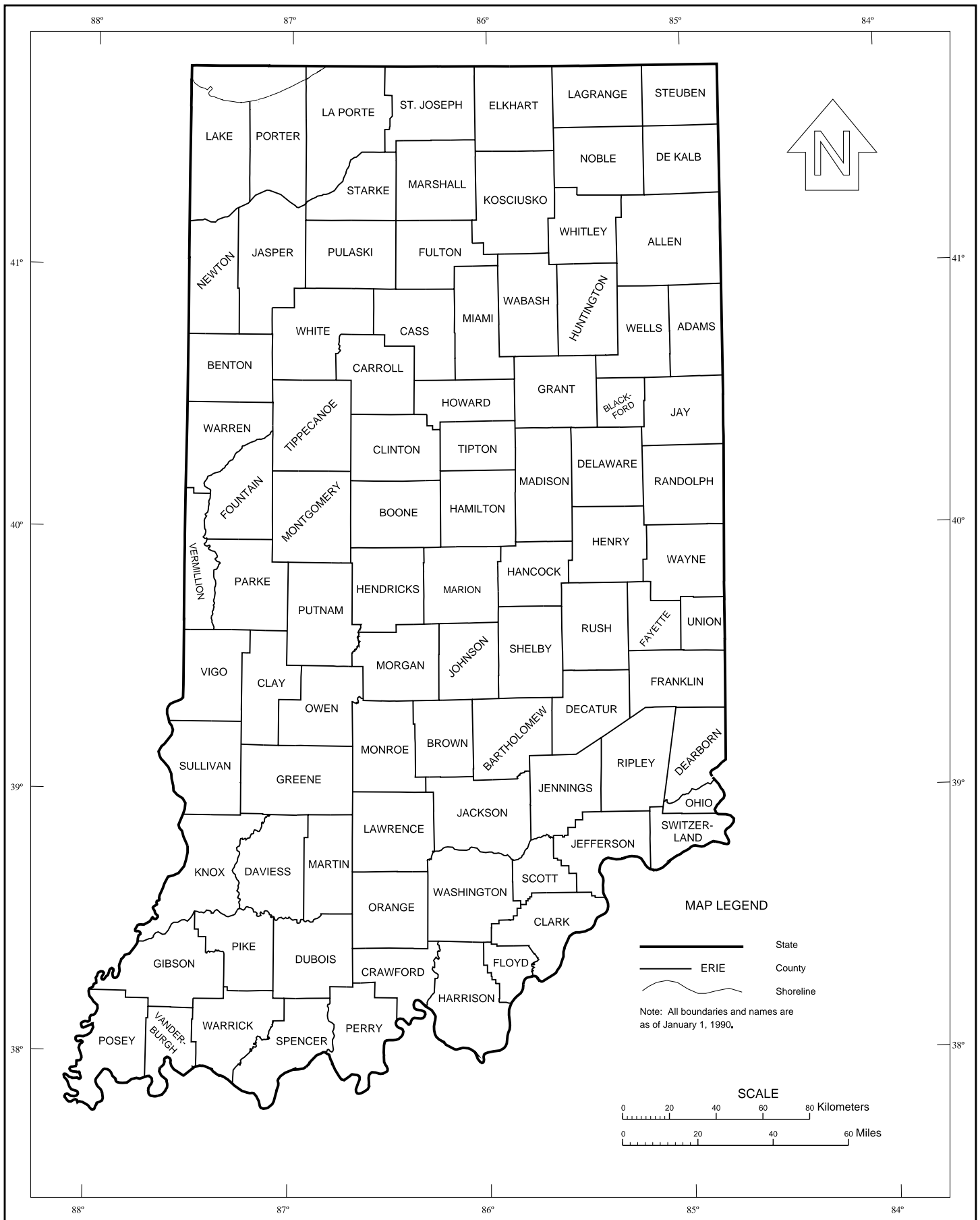
IDAHO - Counties

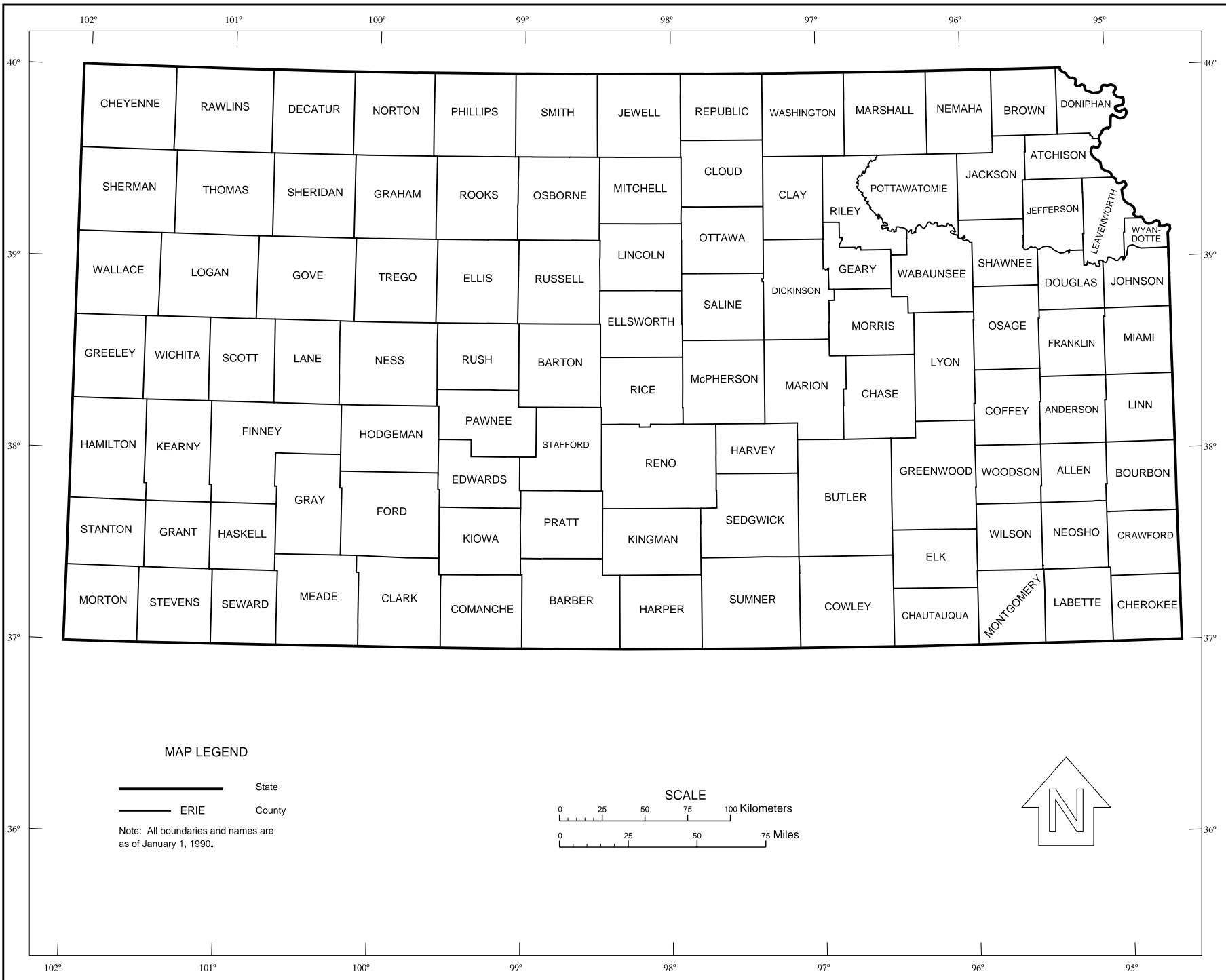


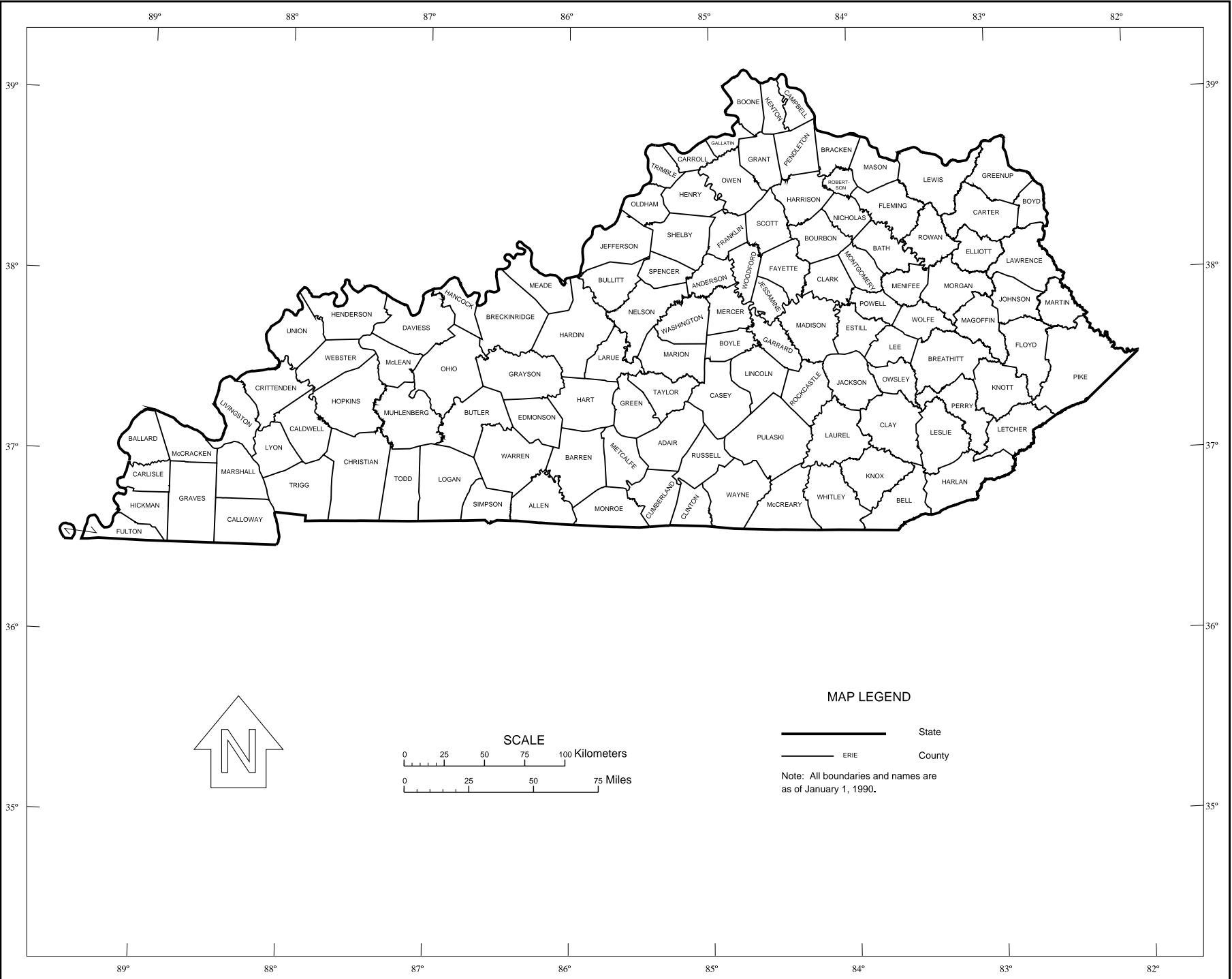
ILLINOIS - Counties



INDIANA - Counties



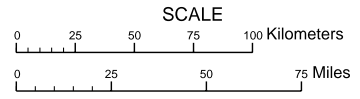


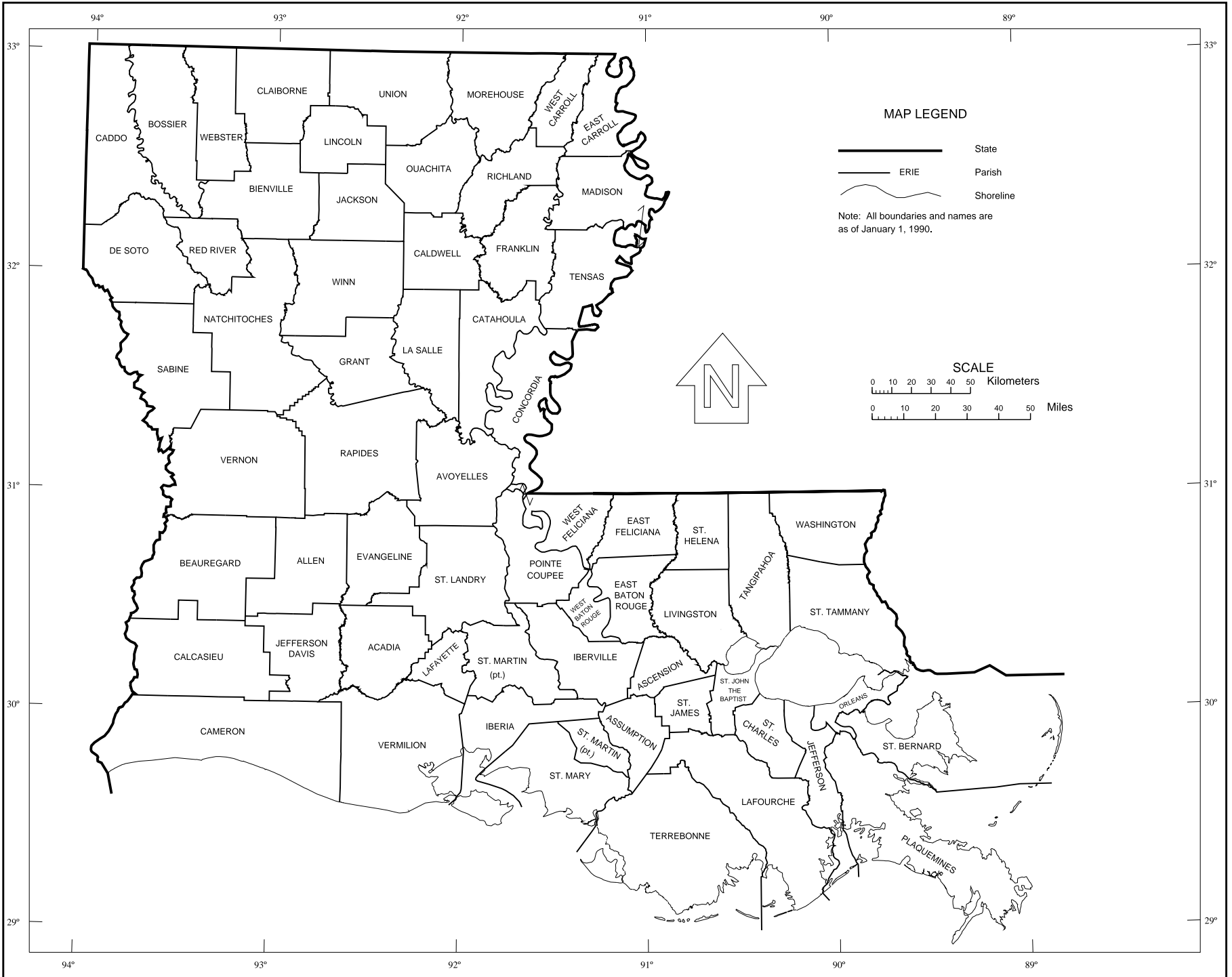


MAP LEGEND

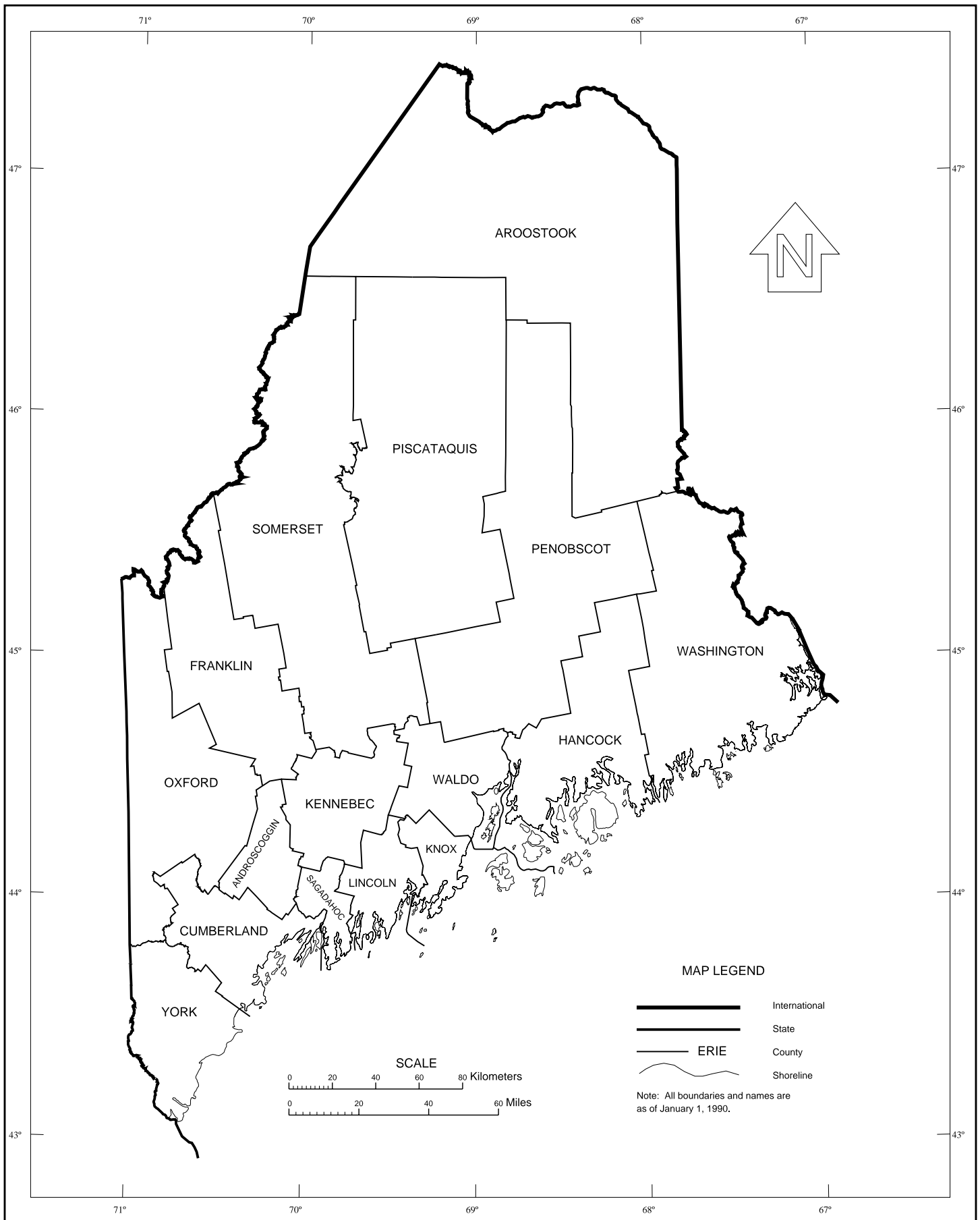
-  State
-  County

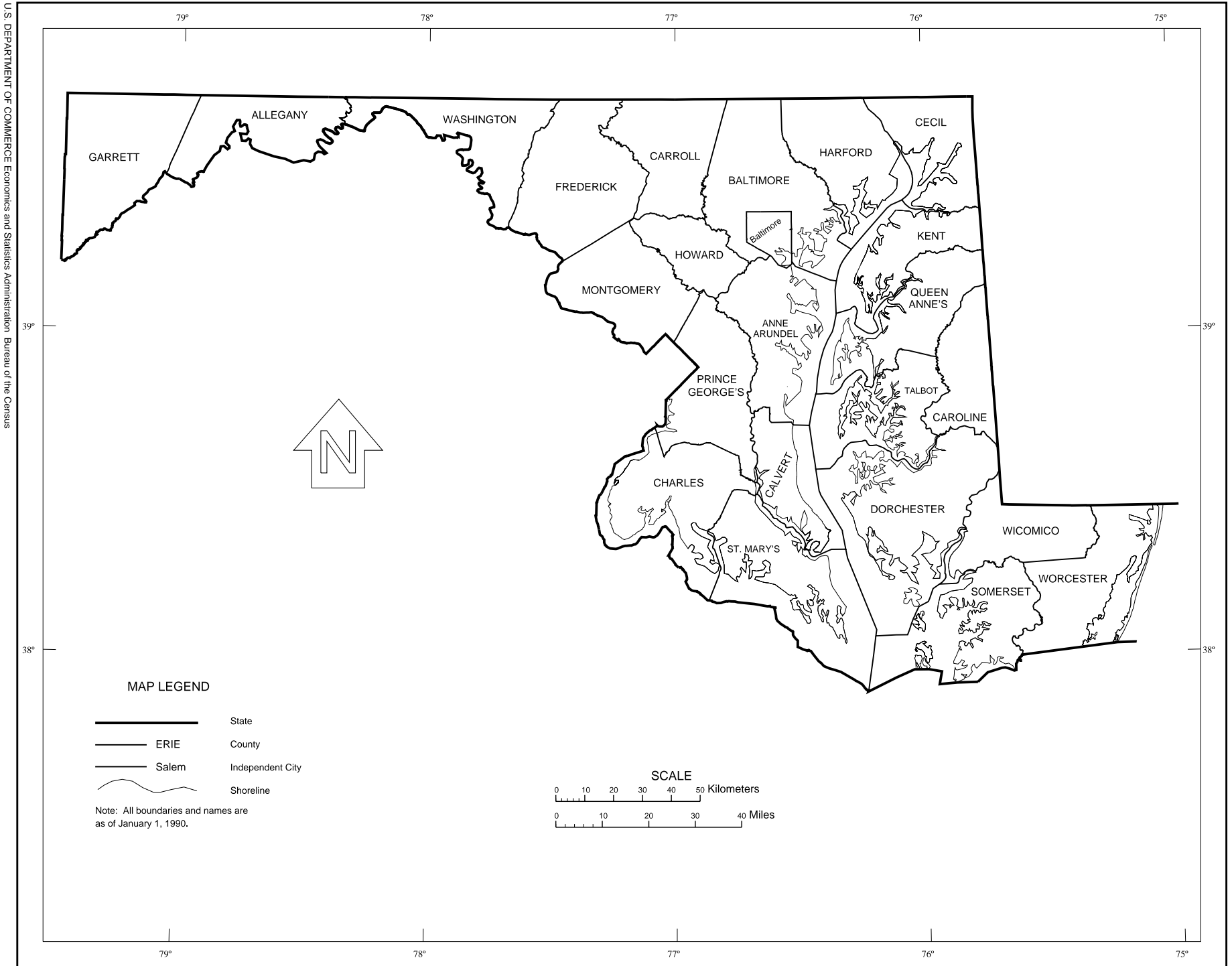
Note: All boundaries and names are as of January 1, 1990.

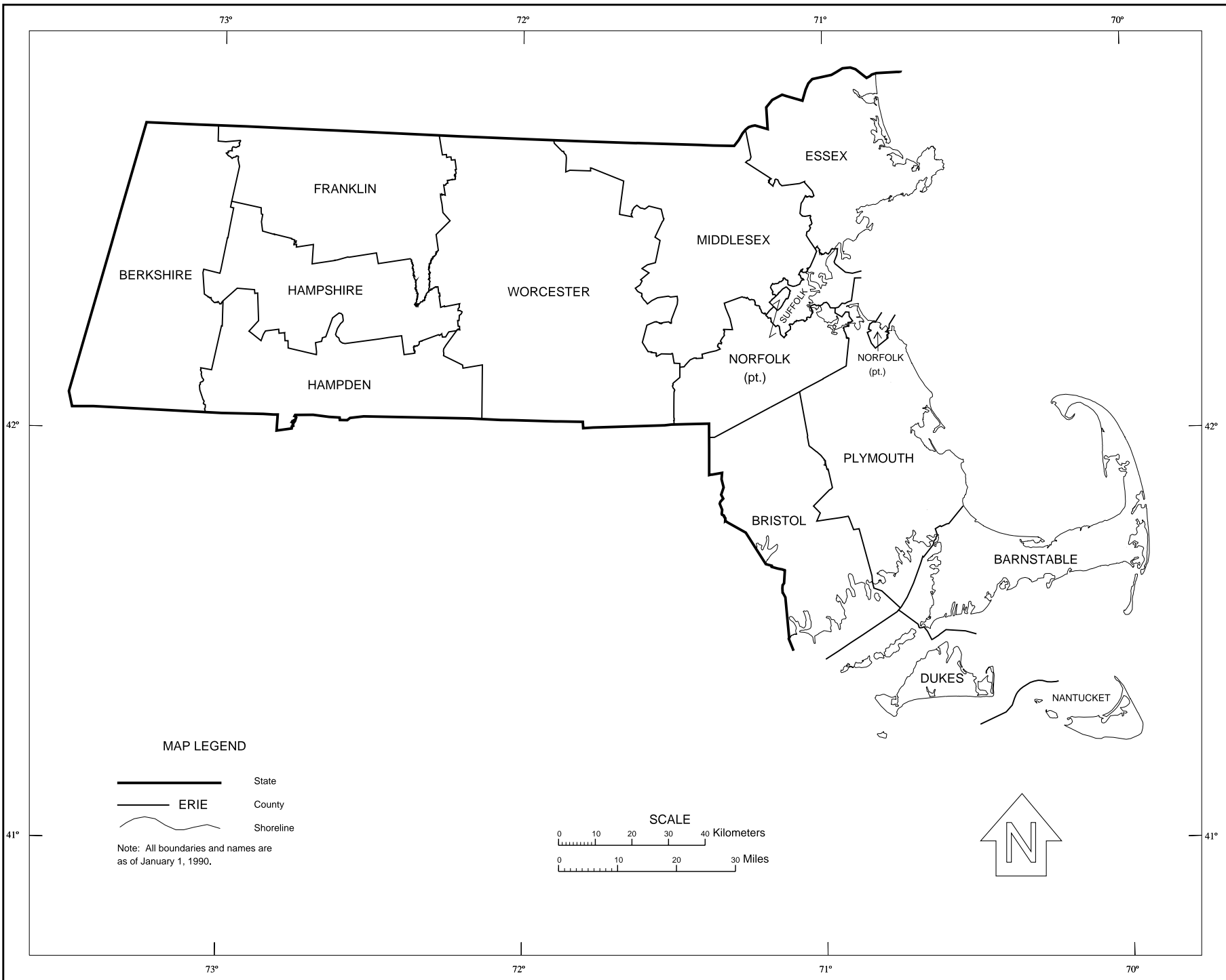




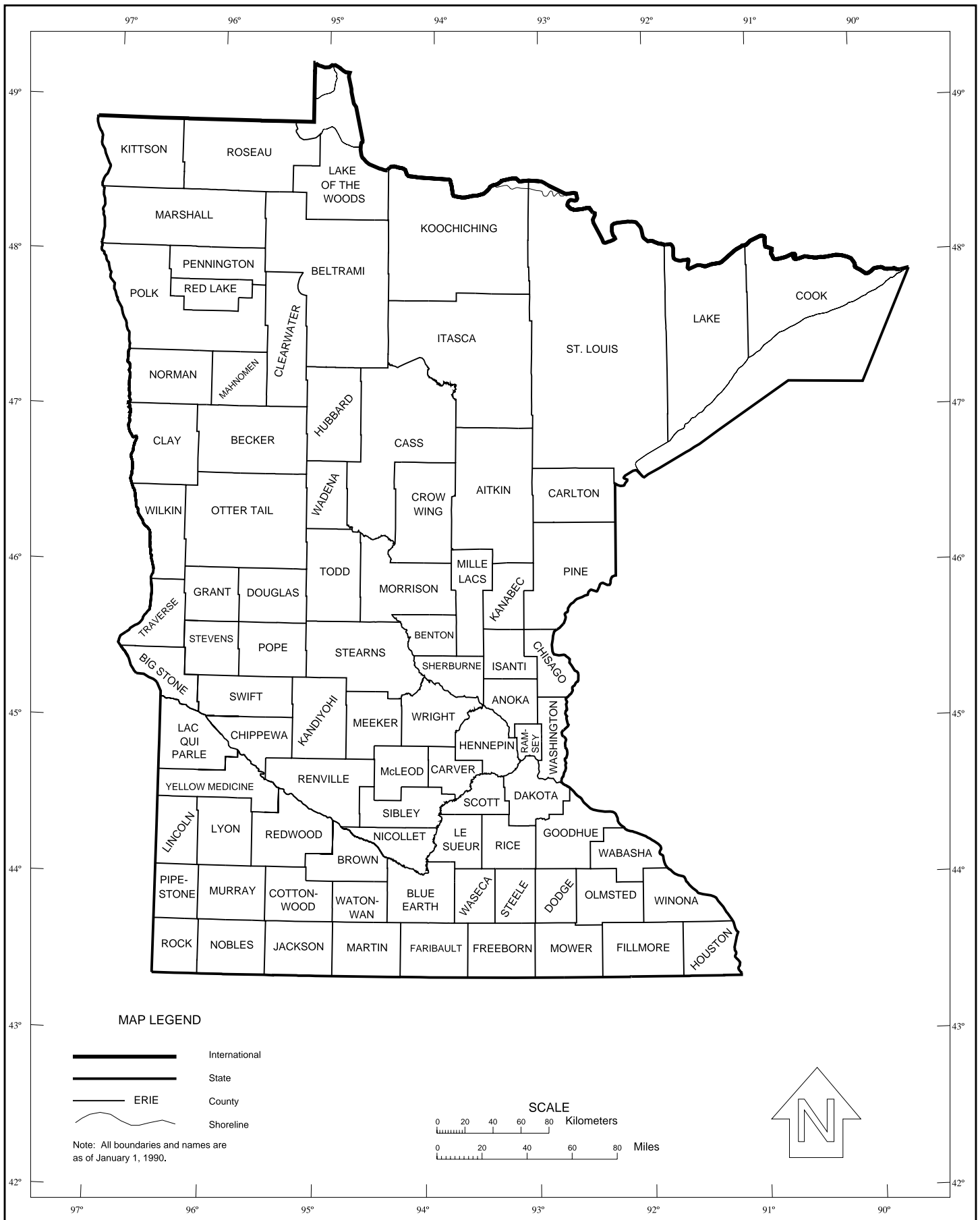
MAINE - Counties



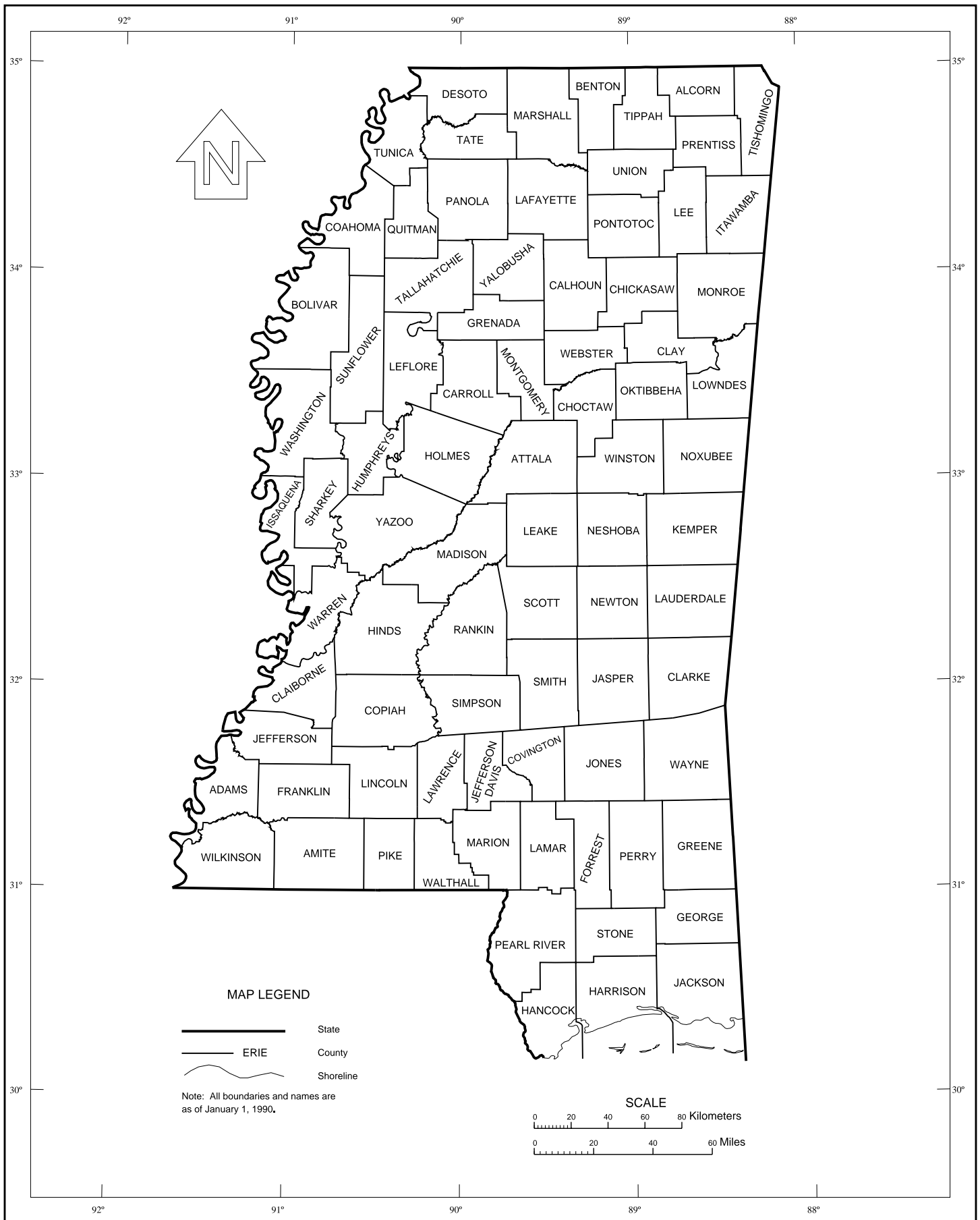


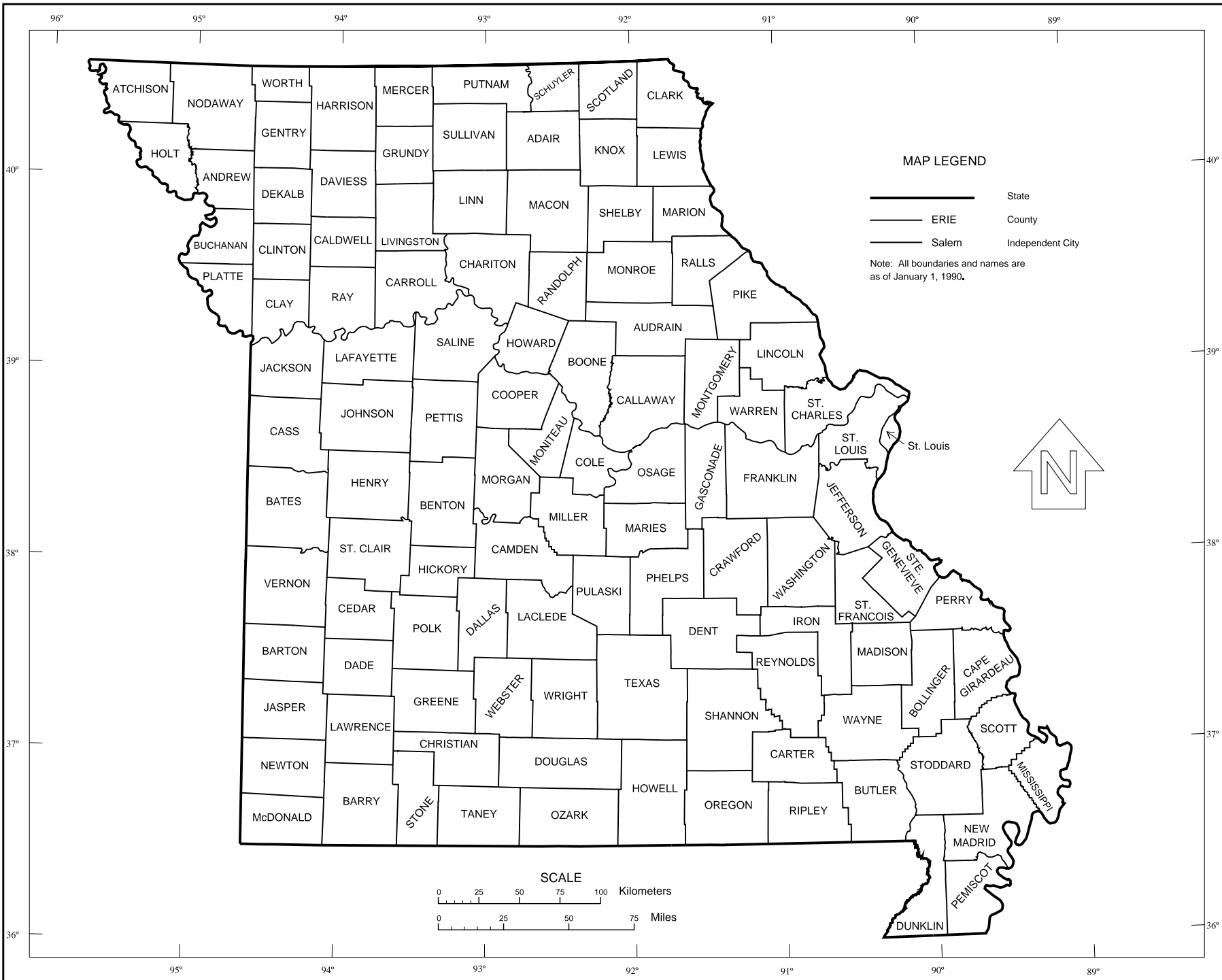


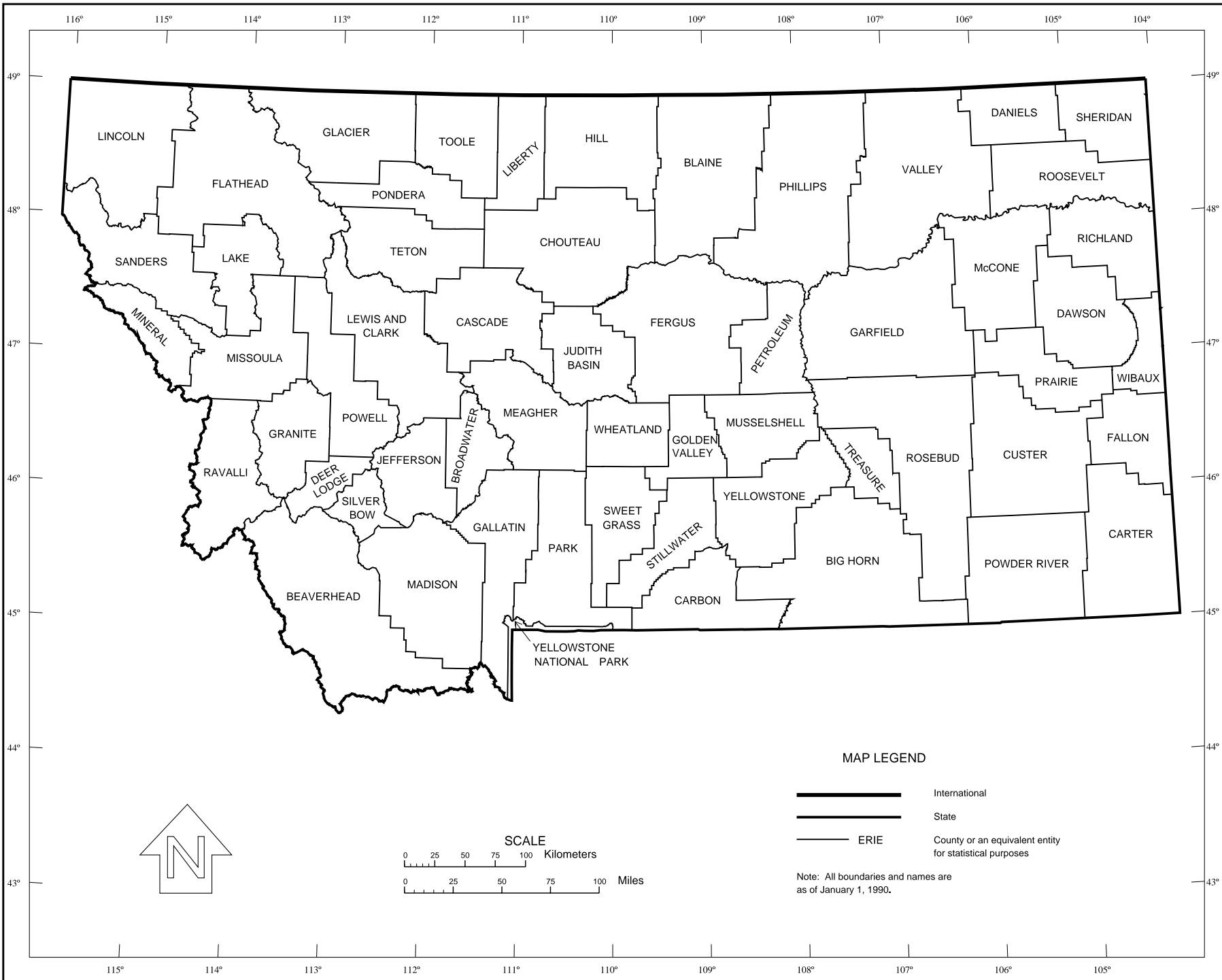
MINNESOTA - Counties



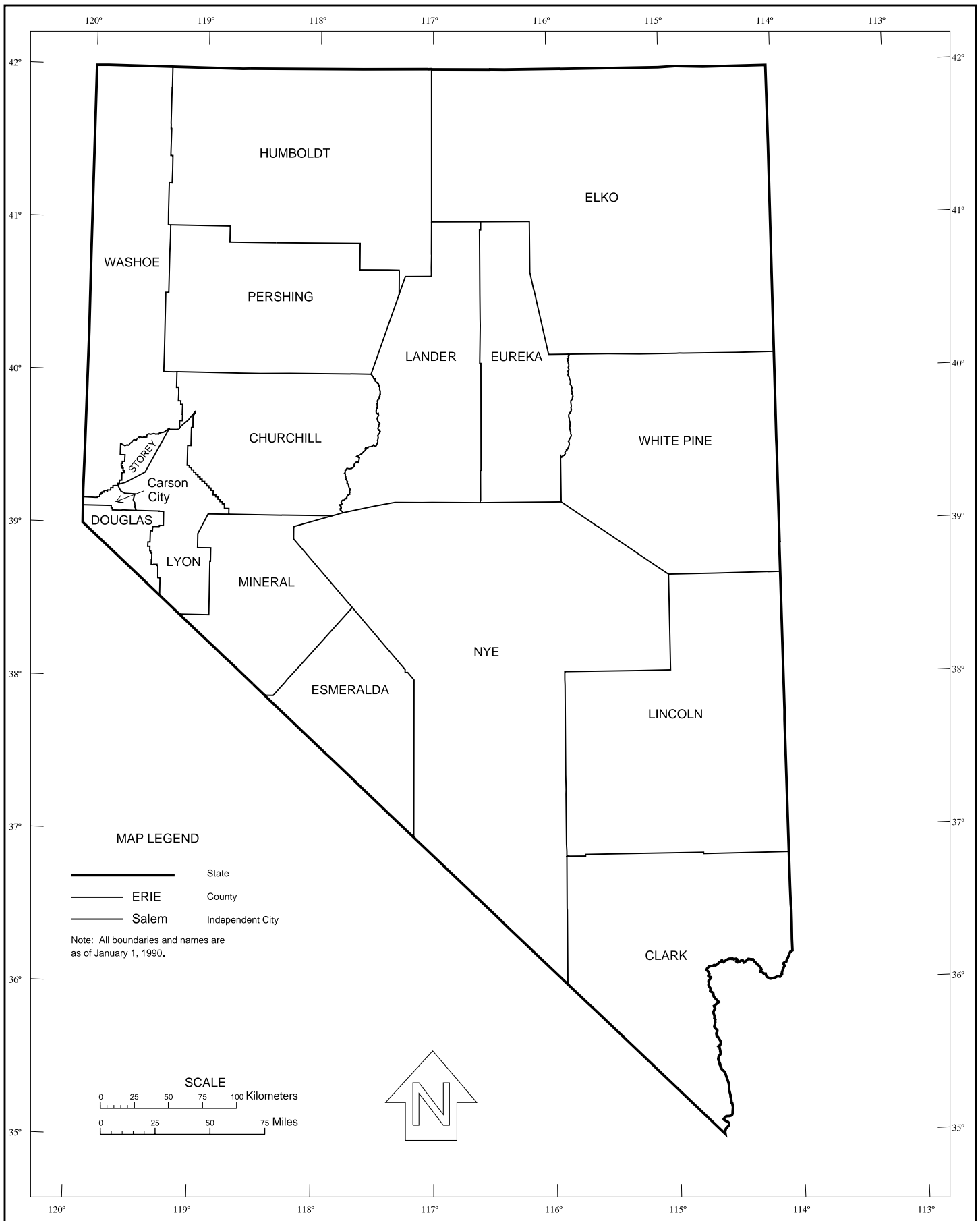
MISSISSIPPI - Counties



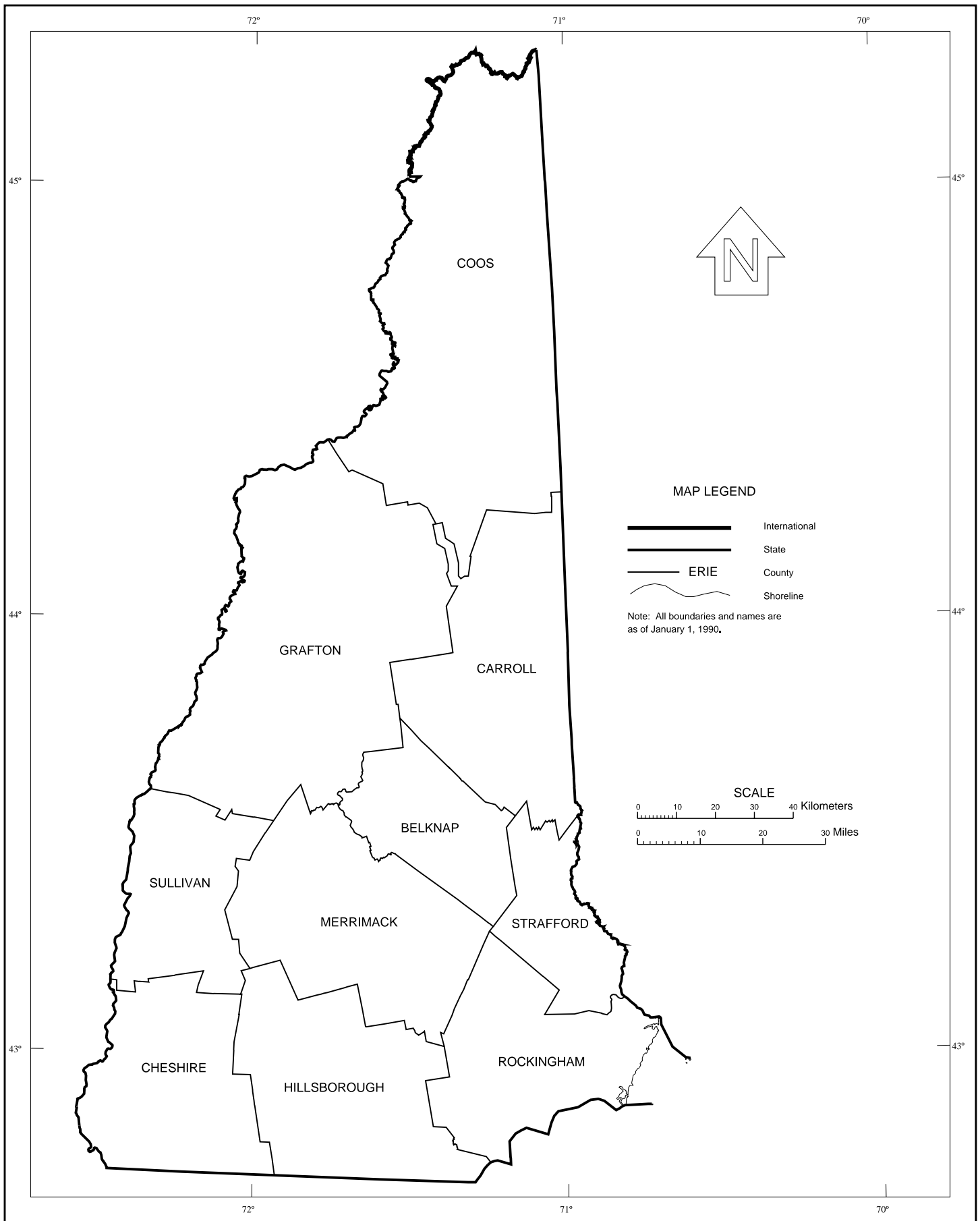




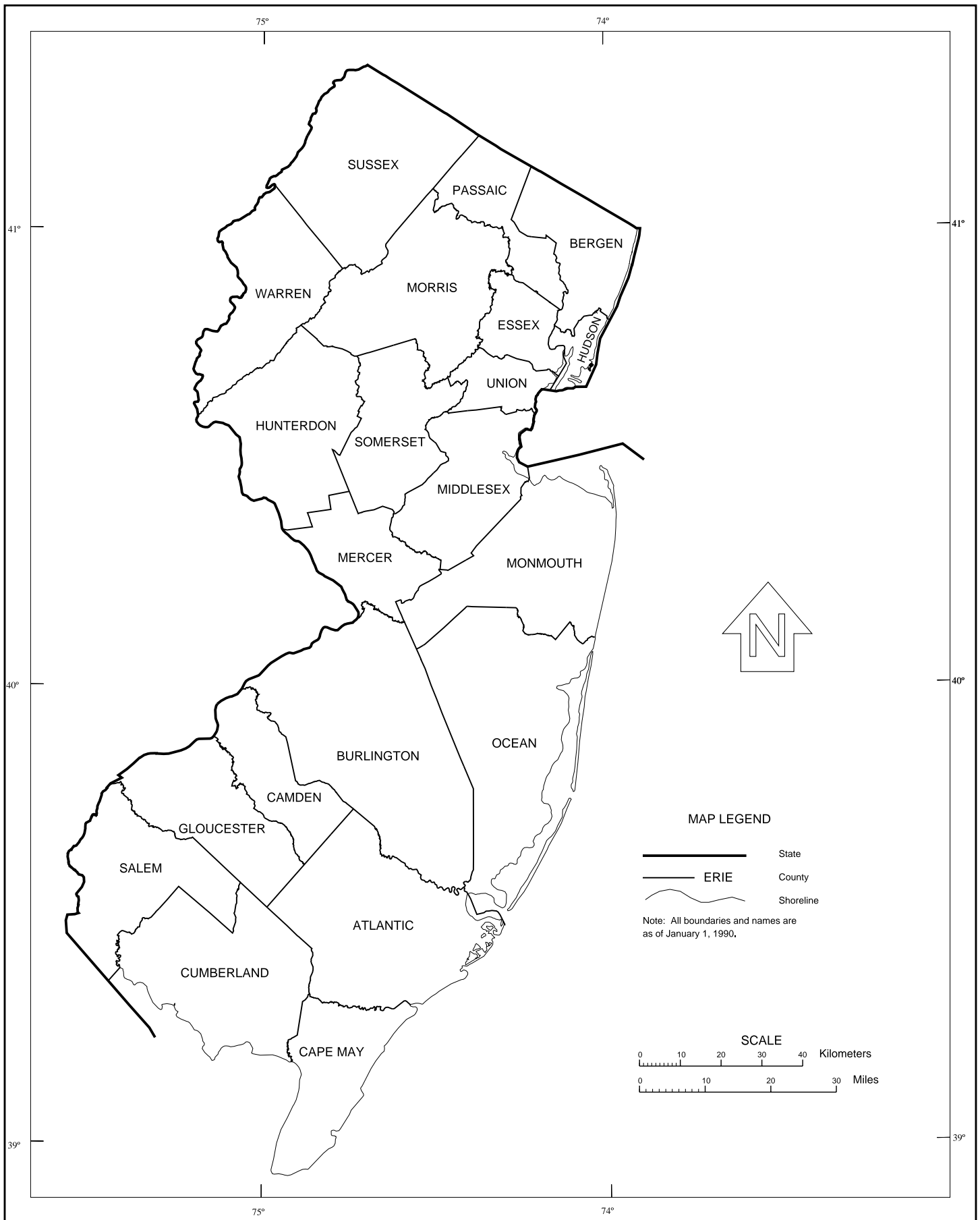
NEVADA - Counties and Independent City



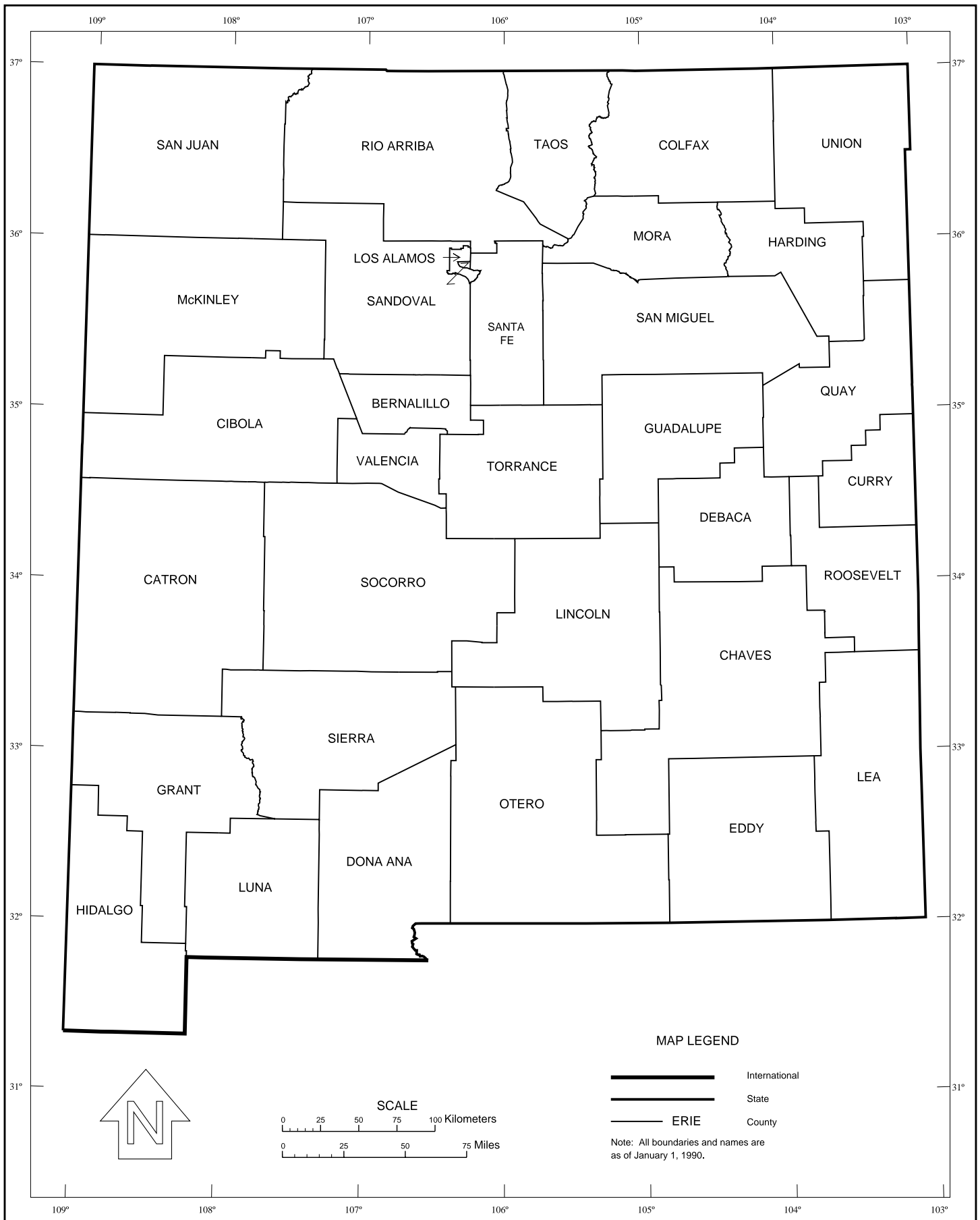
NEW HAMPSHIRE - Counties

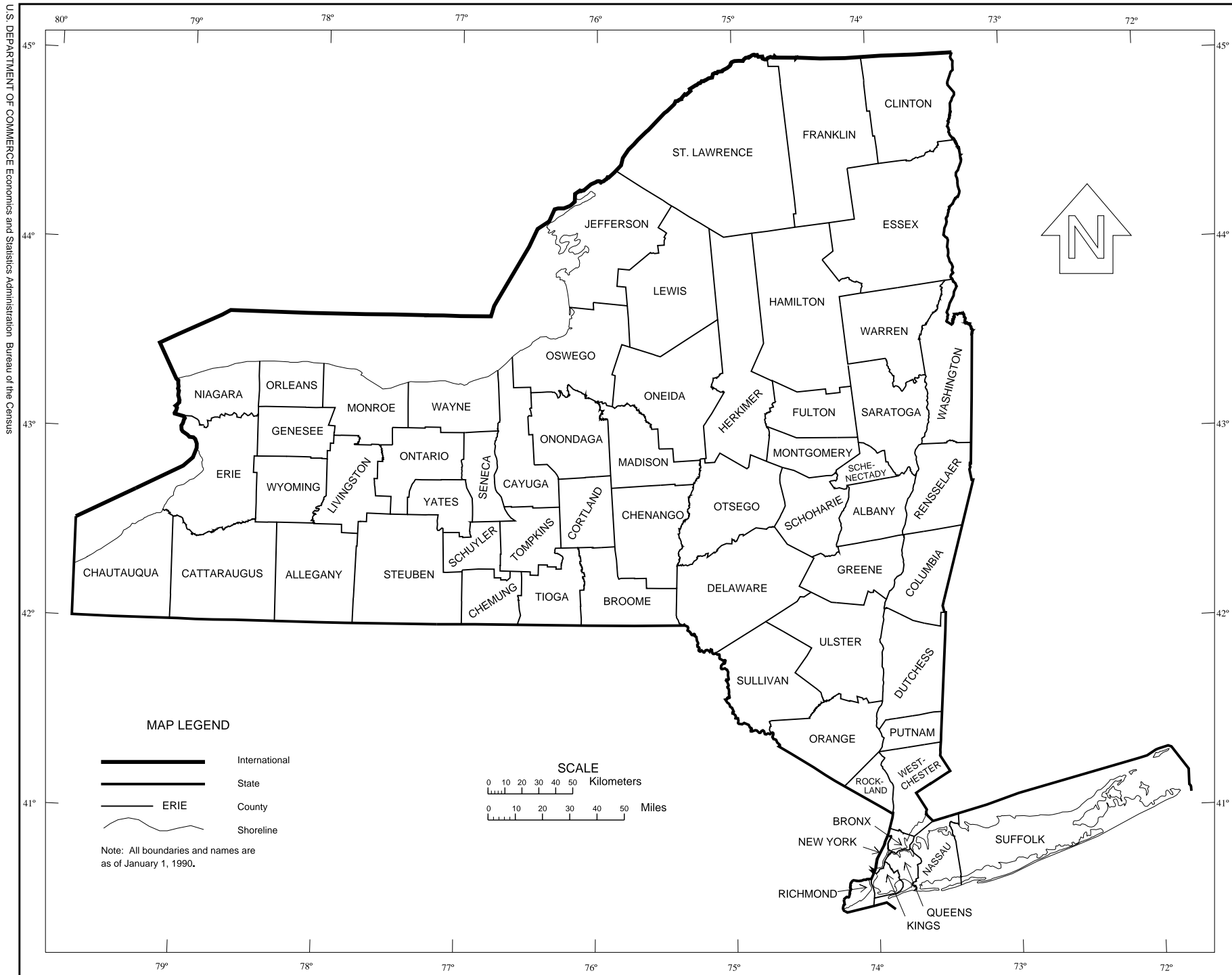


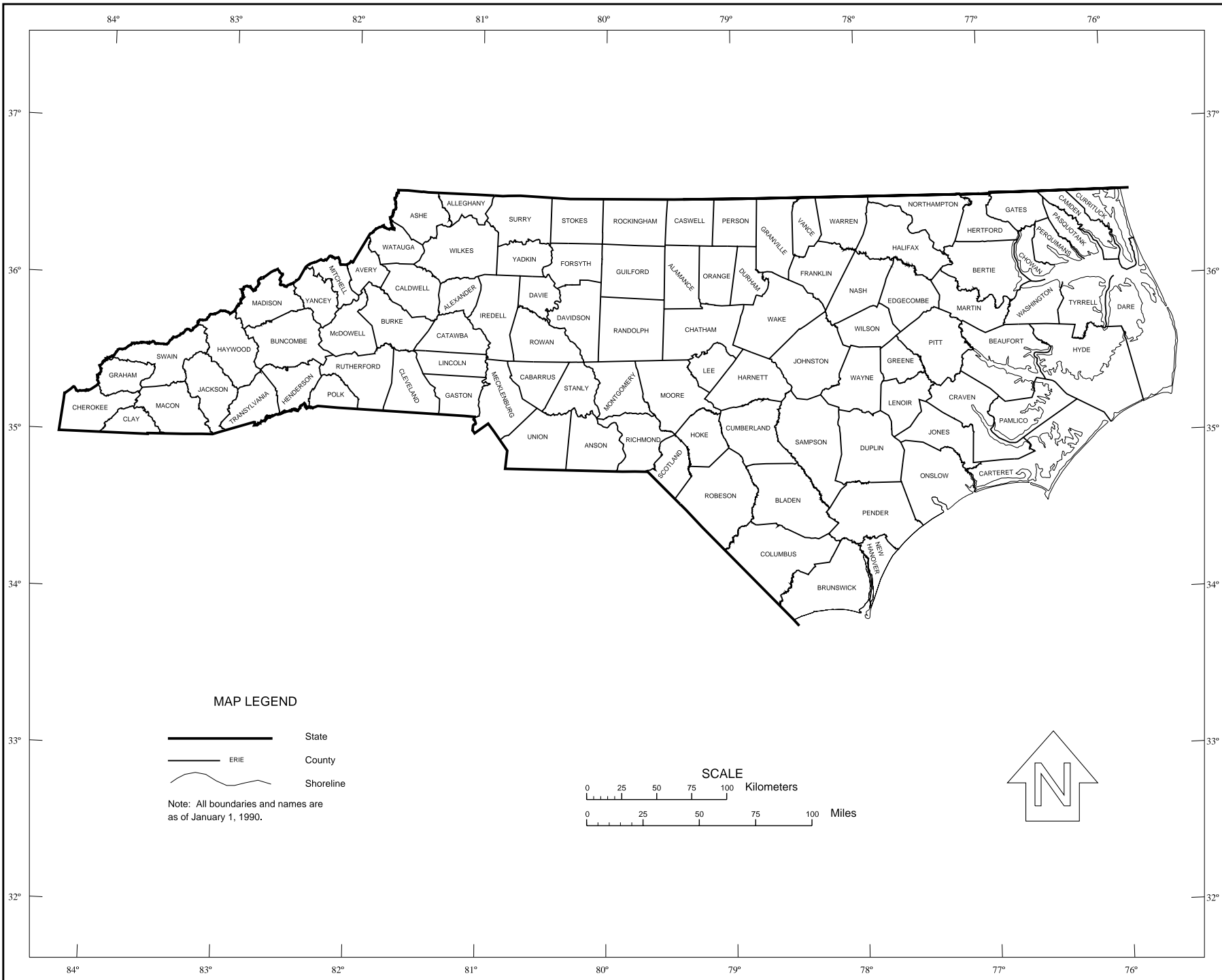
NEW JERSEY - Counties

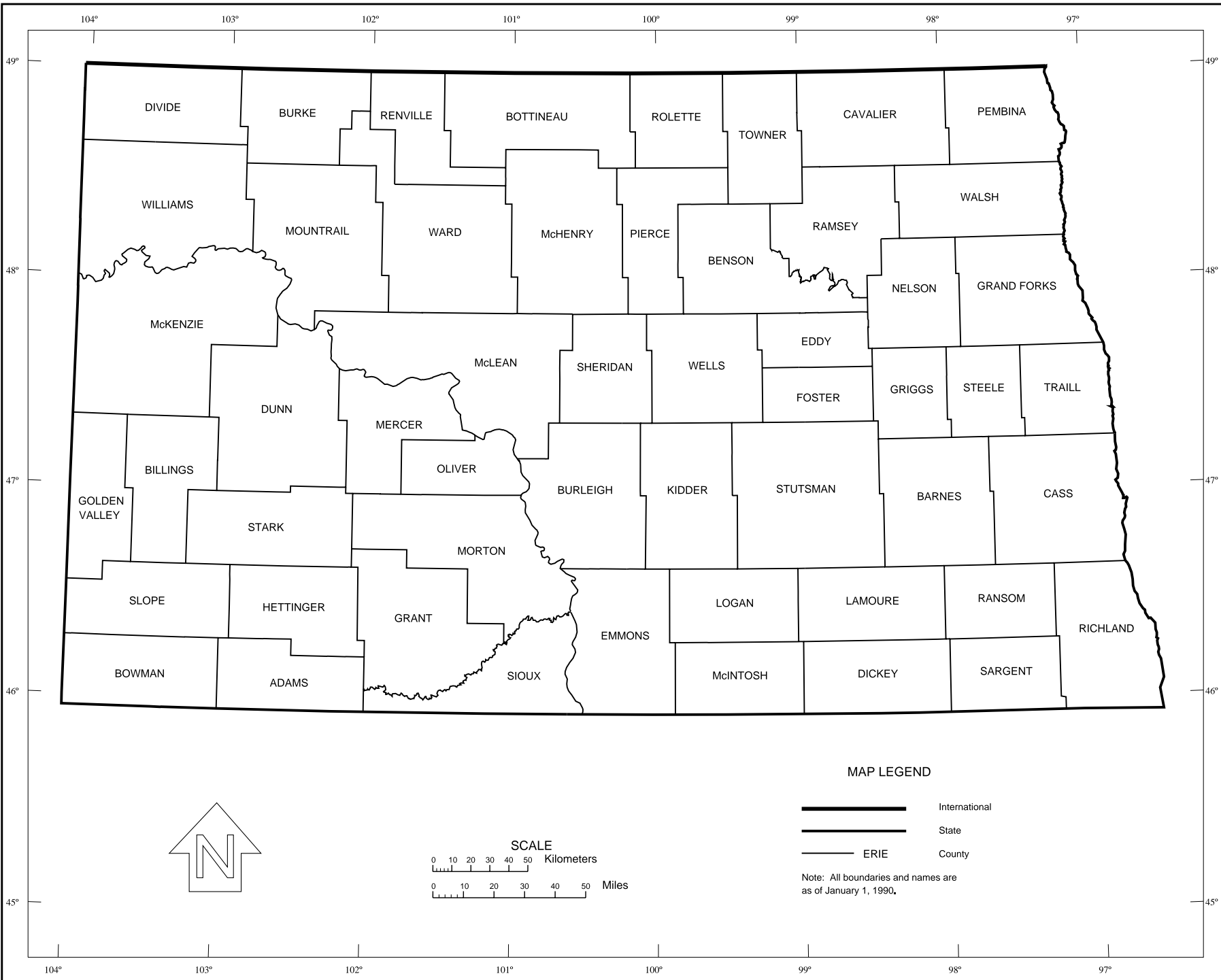


NEW MEXICO - Counties

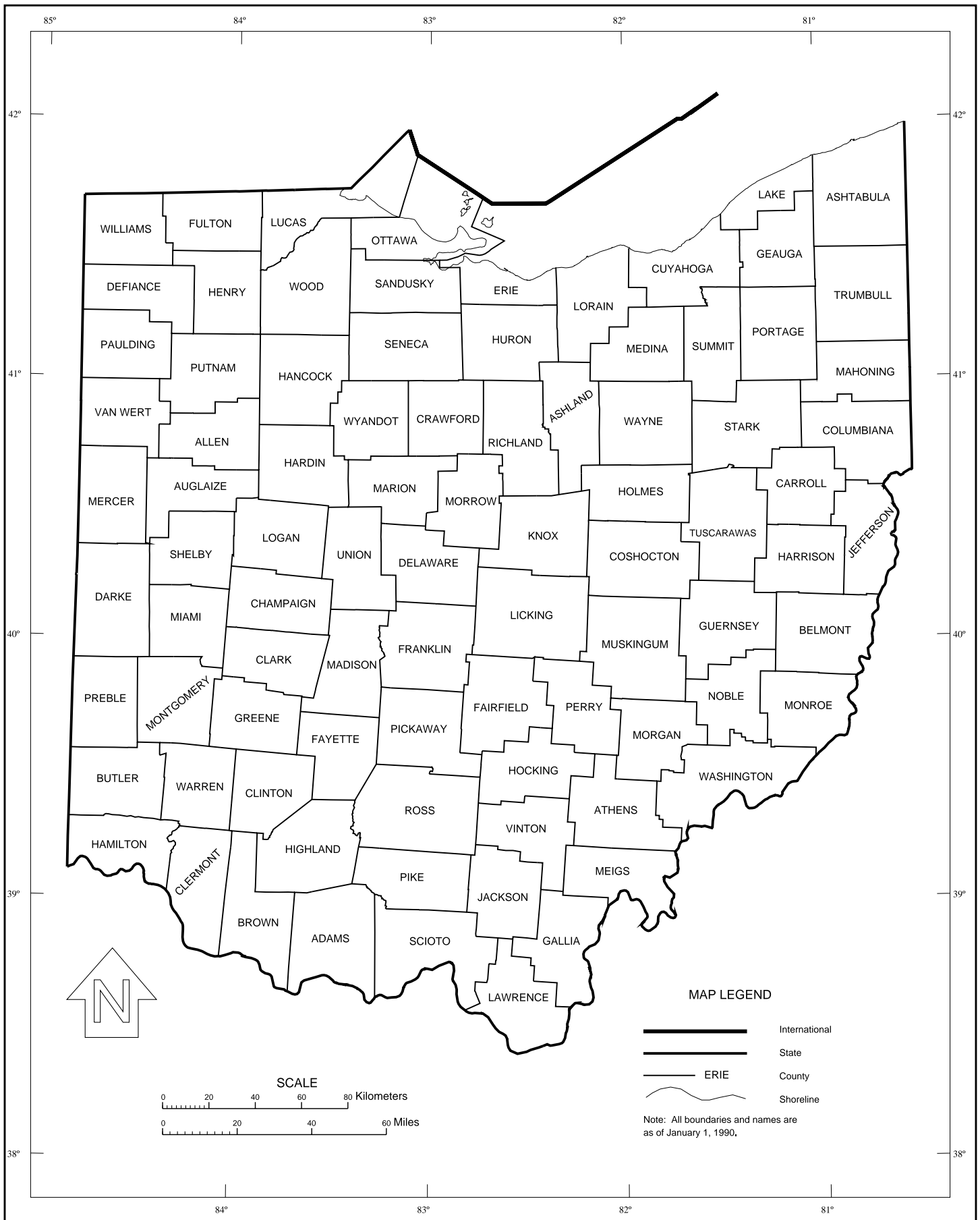


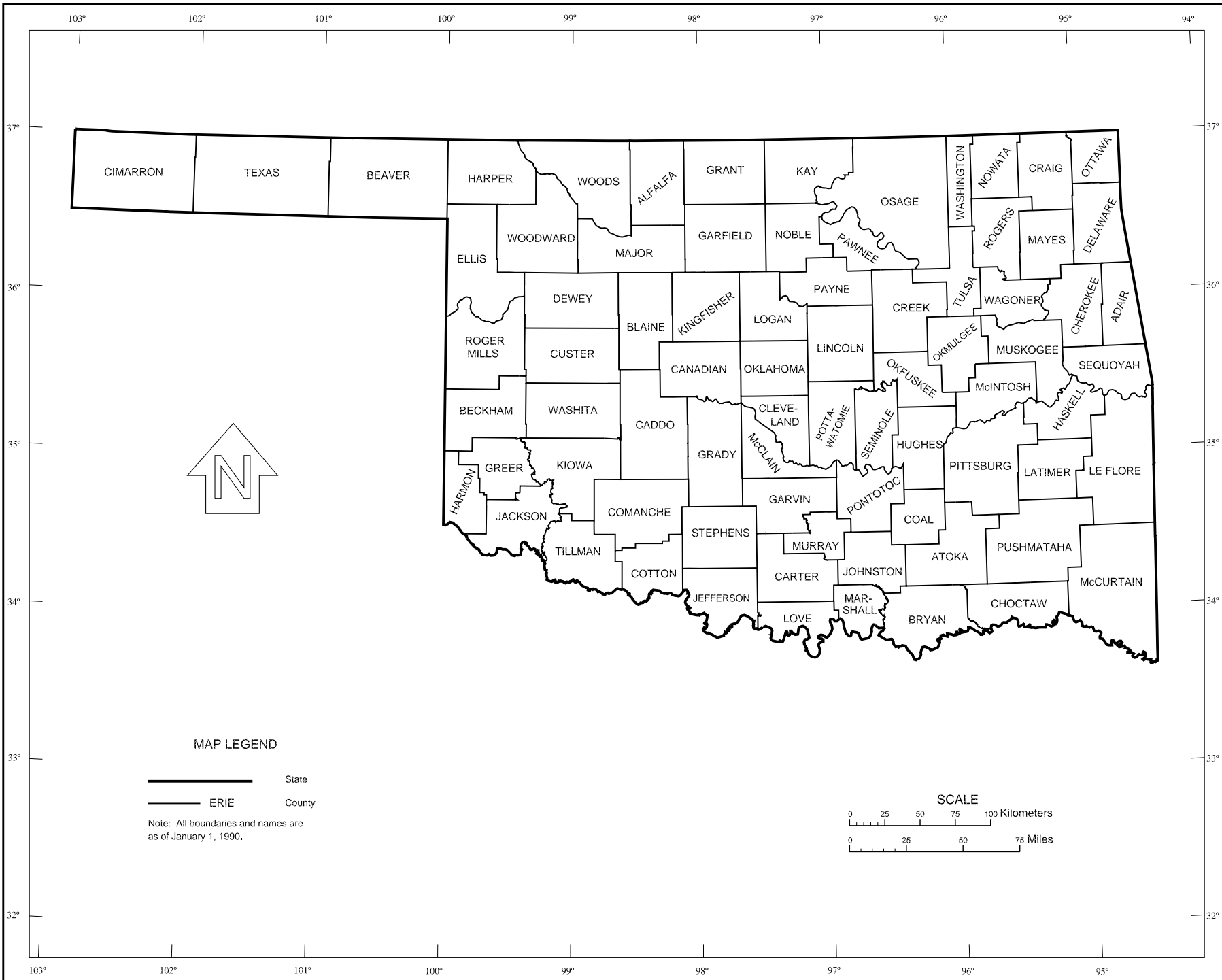






OHIO - Counties



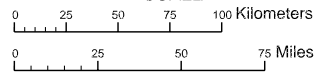


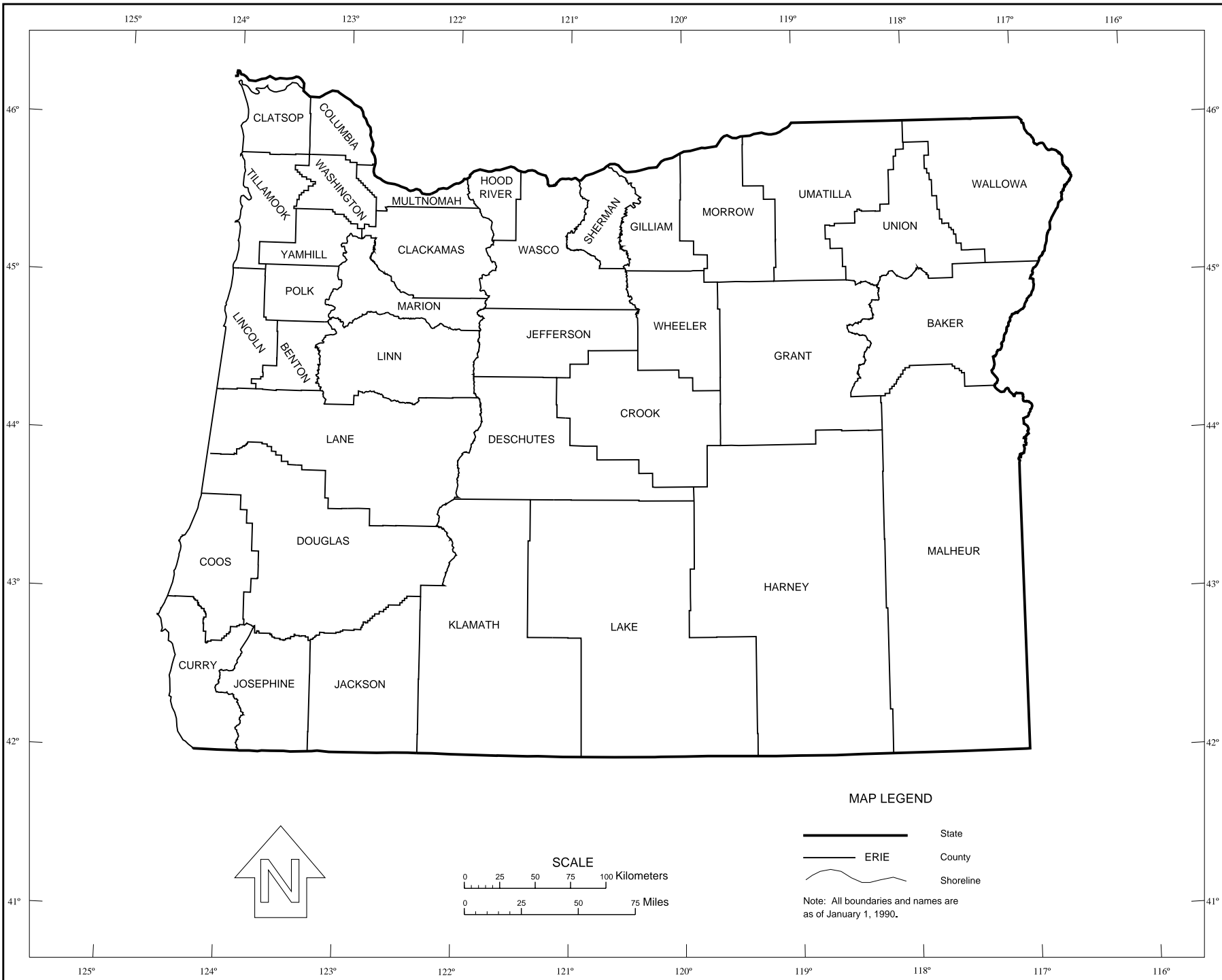
MAP LEGEND

- State
- ERIE County

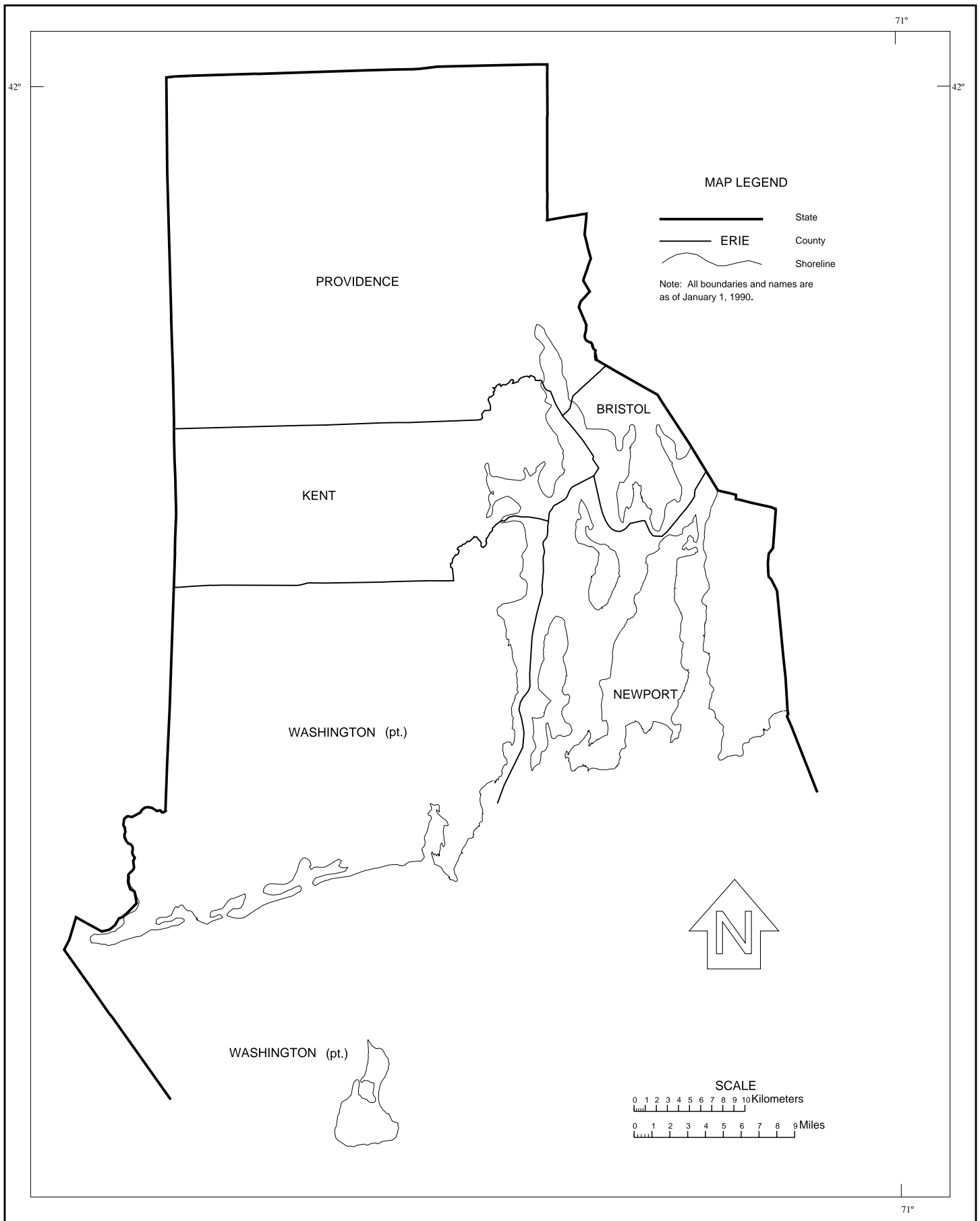
Note: All boundaries and names are as of January 1, 1990.

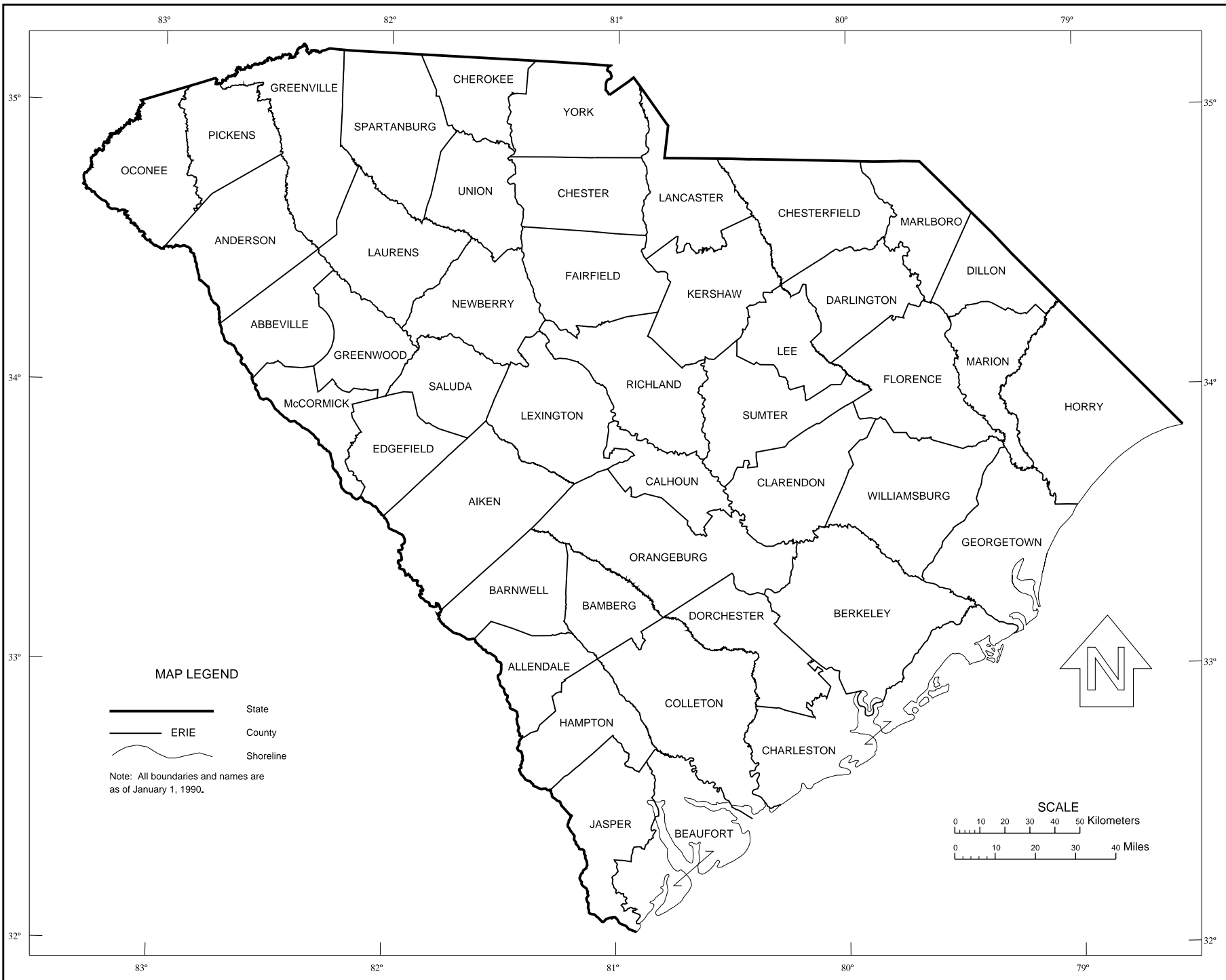
SCALE

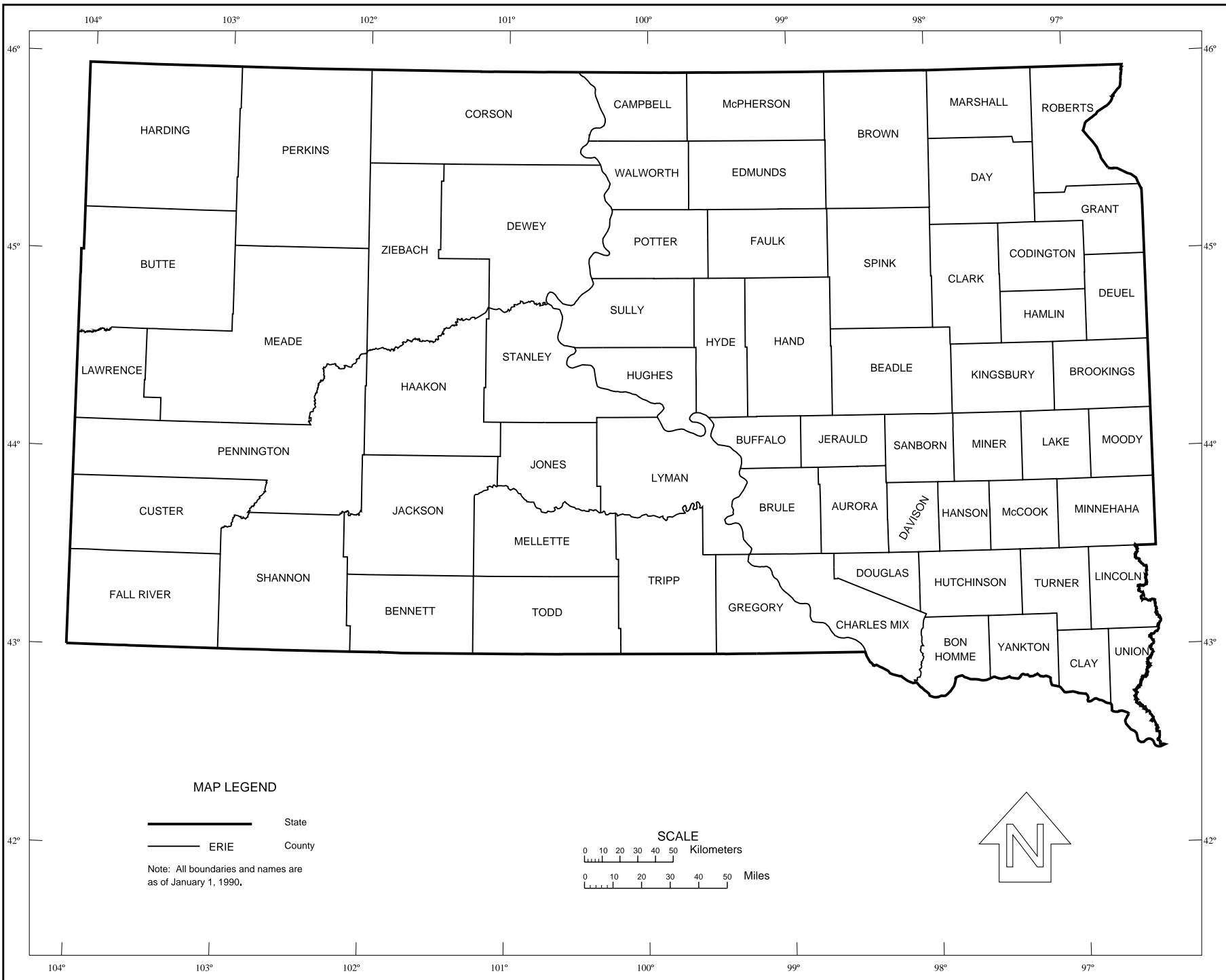




RHODE ISLAND - Counties



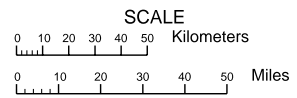


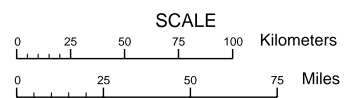
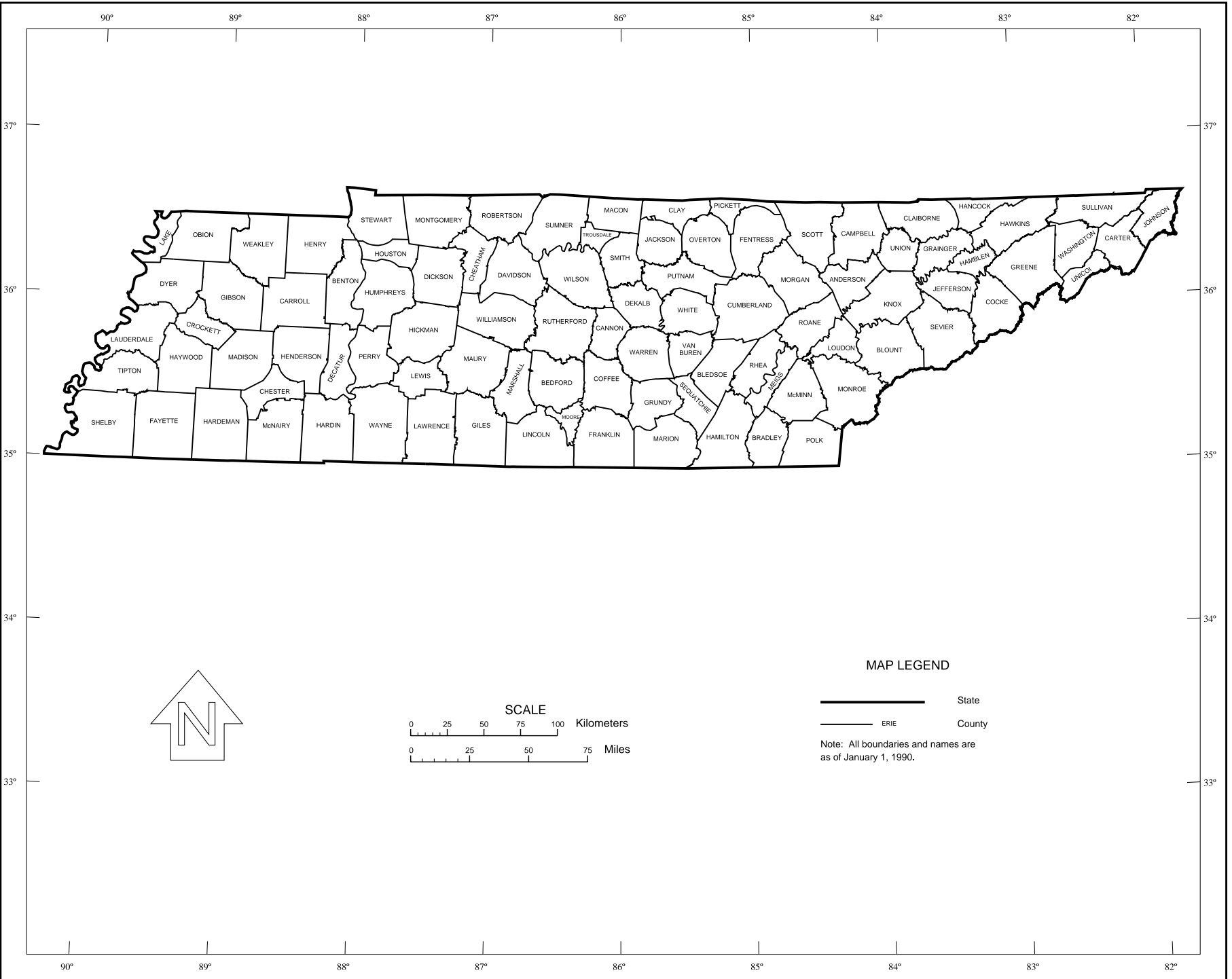


MAP LEGEND

 State
 COUNTY

Note: All boundaries and names are as of January 1, 1990.









MAP LEGEND

-  State
-  County

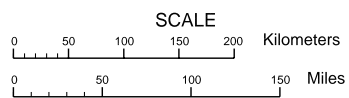
Note: All boundaries and names are as of January 1, 1990.



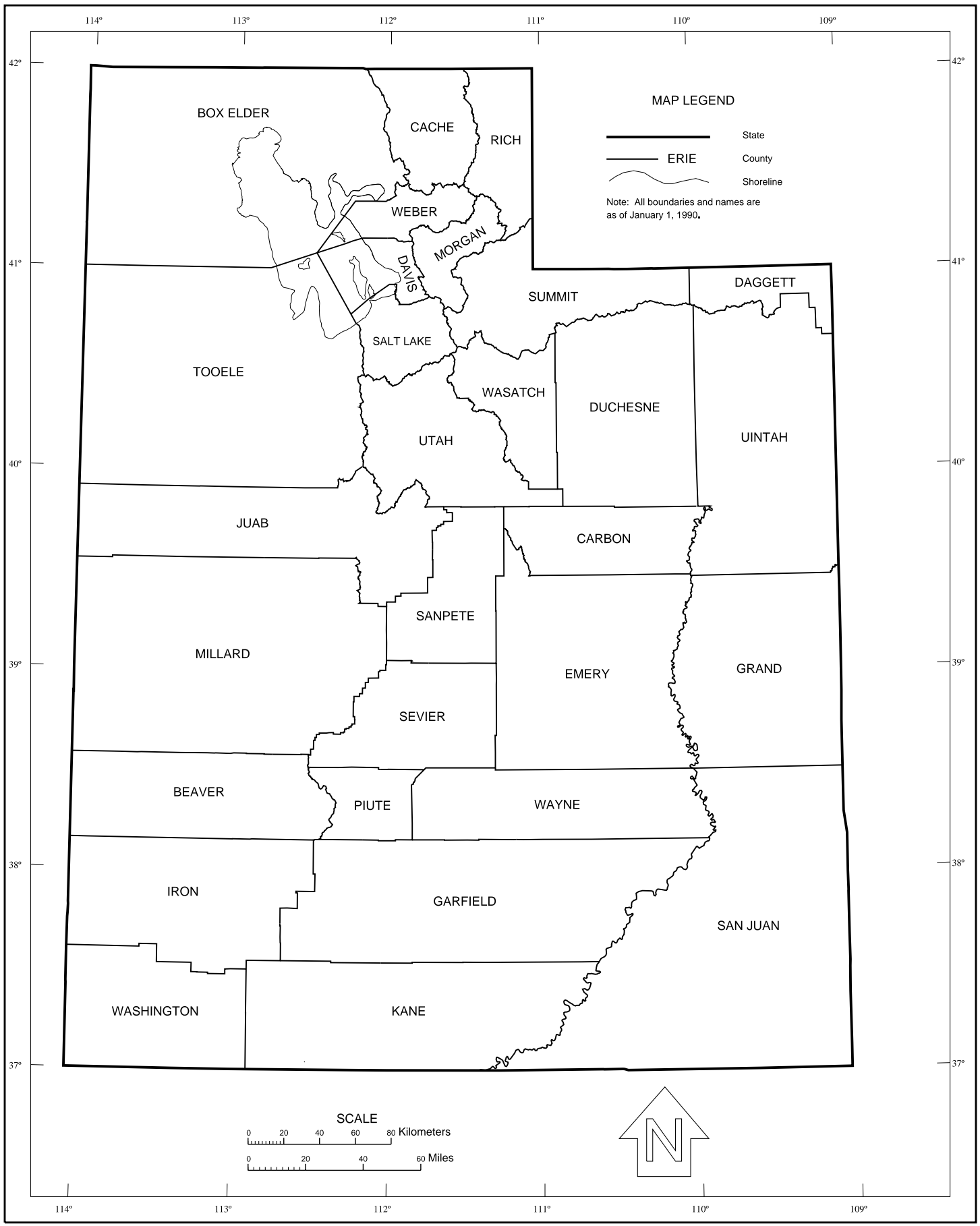
MAP LEGEND

-  International
-  State
-  County
-  Shoreline

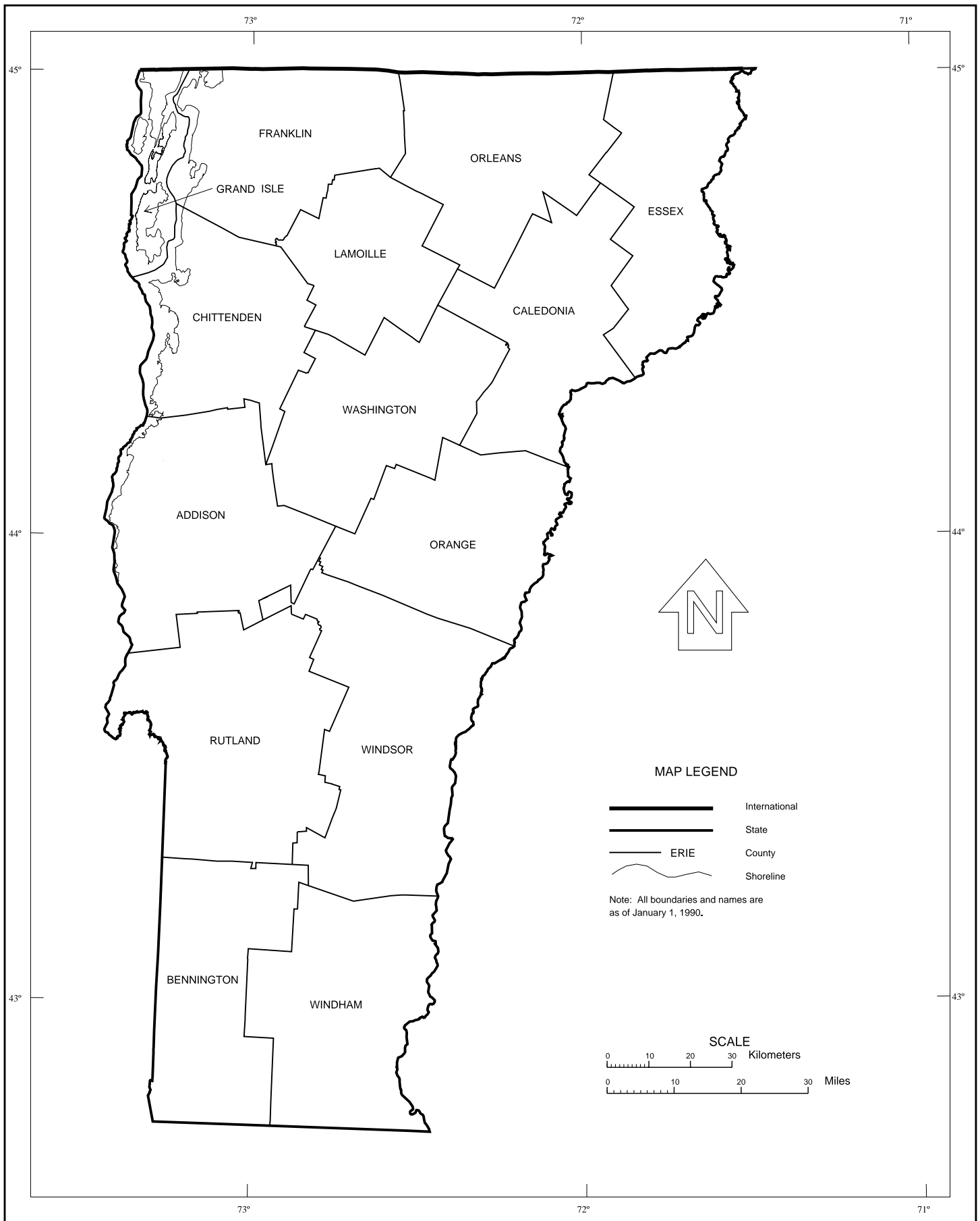
Note: All boundaries and names are as of January 1, 1990.

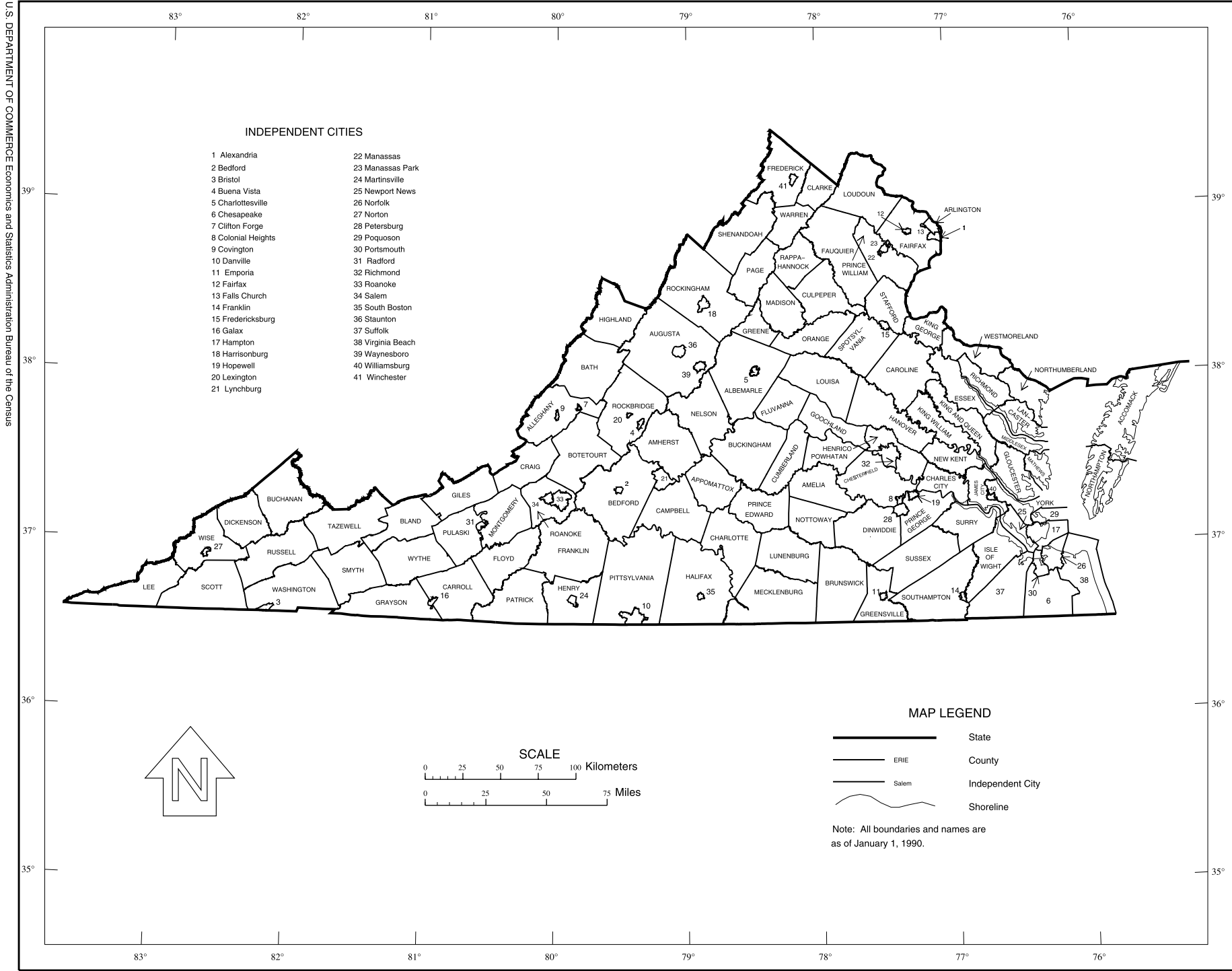


UTAH - Counties



VERMONT - Counties





INDEPENDENT CITIES

- | | |
|--------------------|-------------------|
| 1 Alexandria | 22 Manassas |
| 2 Bedford | 23 Manassas Park |
| 3 Bristol | 24 Martinsville |
| 4 Buena Vista | 25 Newport News |
| 5 Charlottesville | 26 Norfolk |
| 6 Chesapeake | 27 Norton |
| 7 Clifton Forge | 28 Petersburg |
| 8 Colonial Heights | 29 Poquoson |
| 9 Covington | 30 Portsmouth |
| 10 Danville | 31 Radford |
| 11 Emporia | 32 Richmond |
| 12 Fairfax | 33 Roanoke |
| 13 Falls Church | 34 Salem |
| 14 Franklin | 35 South Boston |
| 15 Fredericksburg | 36 Staunton |
| 16 Galax | 37 Suffolk |
| 17 Hampton | 38 Virginia Beach |
| 18 Harrisonburg | 39 Waynesboro |
| 19 Hopewell | 40 Williamsburg |
| 20 Lexington | 41 Winchester |
| 21 Lynchburg | |

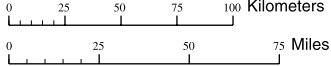
U.S. DEPARTMENT OF COMMERCE Economics and Statistics Administration Bureau of the Census

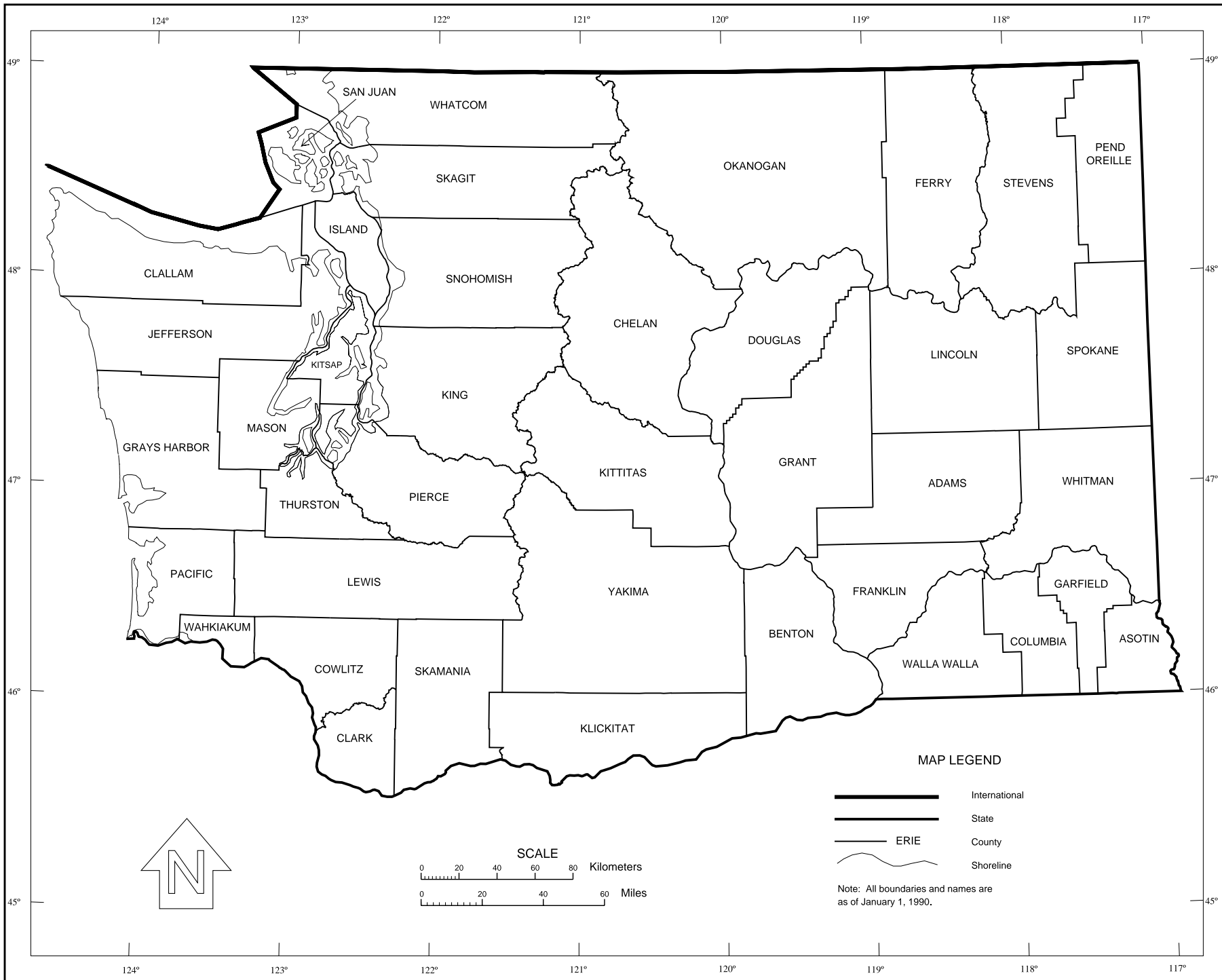
MAP LEGEND

- State
- County
- Independent City
- Shoreline

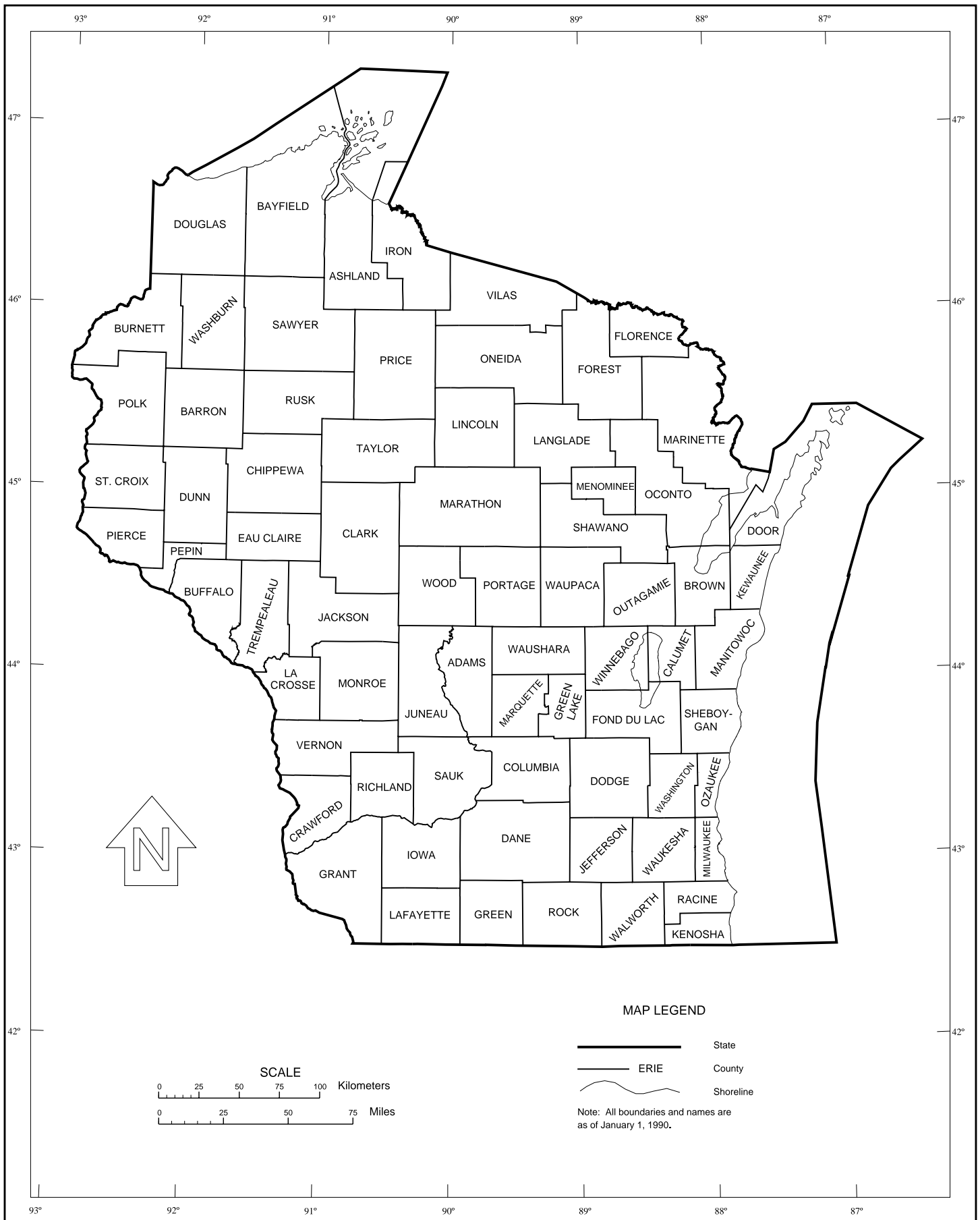
Note: All boundaries and names are as of January 1, 1990.

SCALE



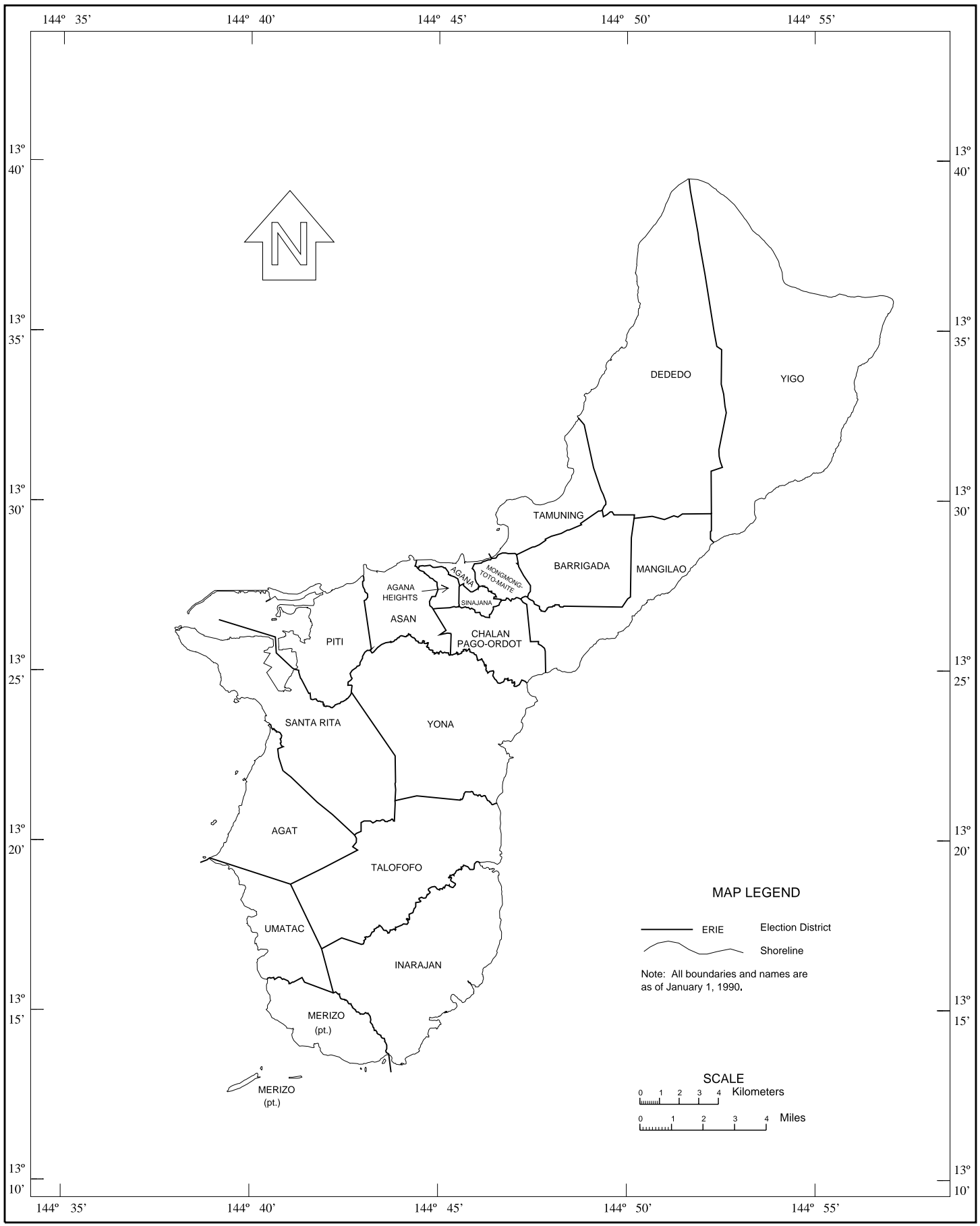


WISCONSIN - Counties

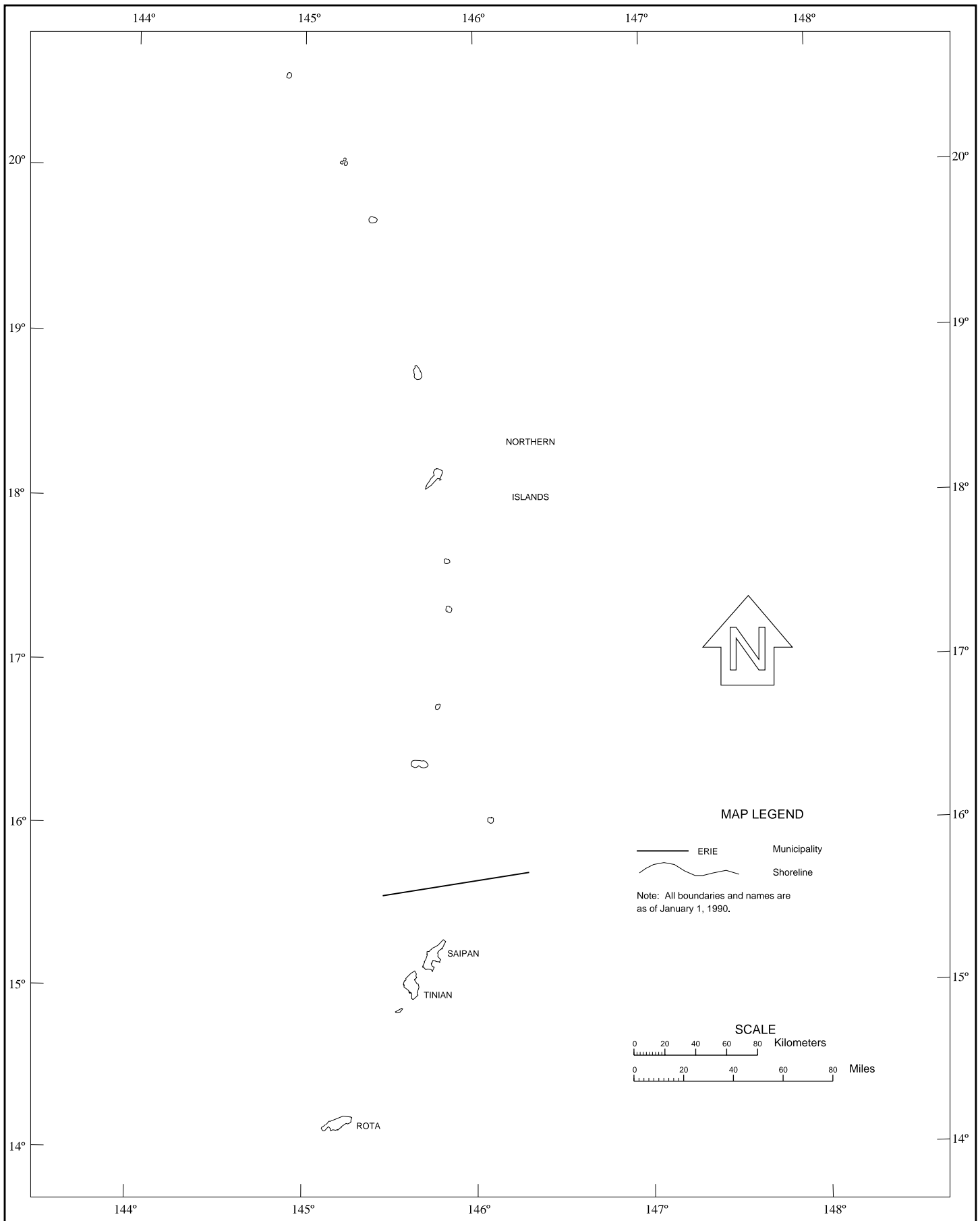


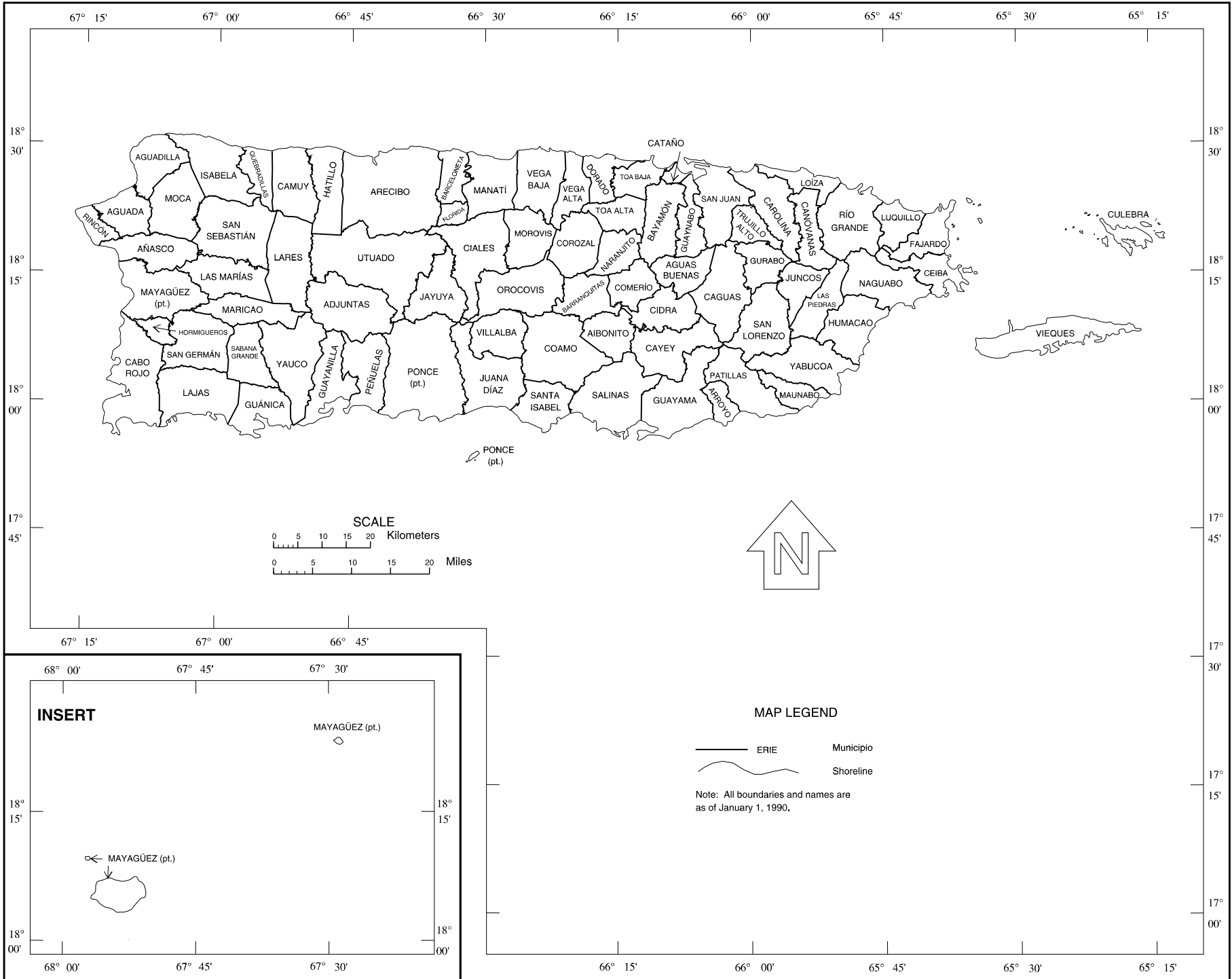


GUAM - Election Districts

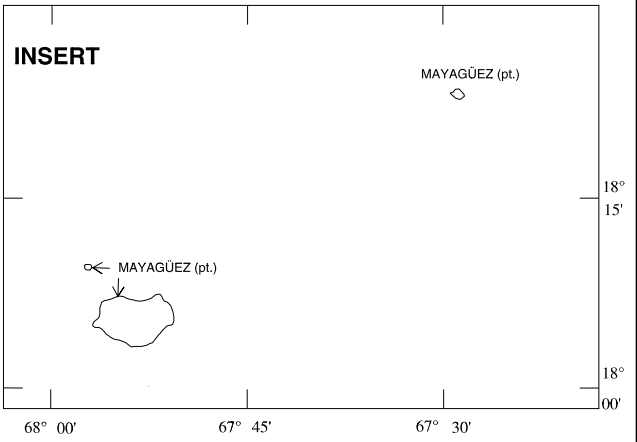


NORTHERN MARIANA ISLANDS - Municipalities





INSERT



VIRGIN ISLANDS OF THE UNITED STATES - Islands

