JOBNAME: No Job Name PAGE: 1 SESS: 2 OUTPUT: Wed Jun 17 12:05:44 1992 / node2/ F main F / 90dec/ ch1/ 21/ cvrtpsp

U.S. Department of Commerce
Economics and Statistics Administration
BUREAU OF THE CENSUS

1990 CH-1-21

CENSUS '90

1990 Census of Housing

General Housing Characteristics

Maine

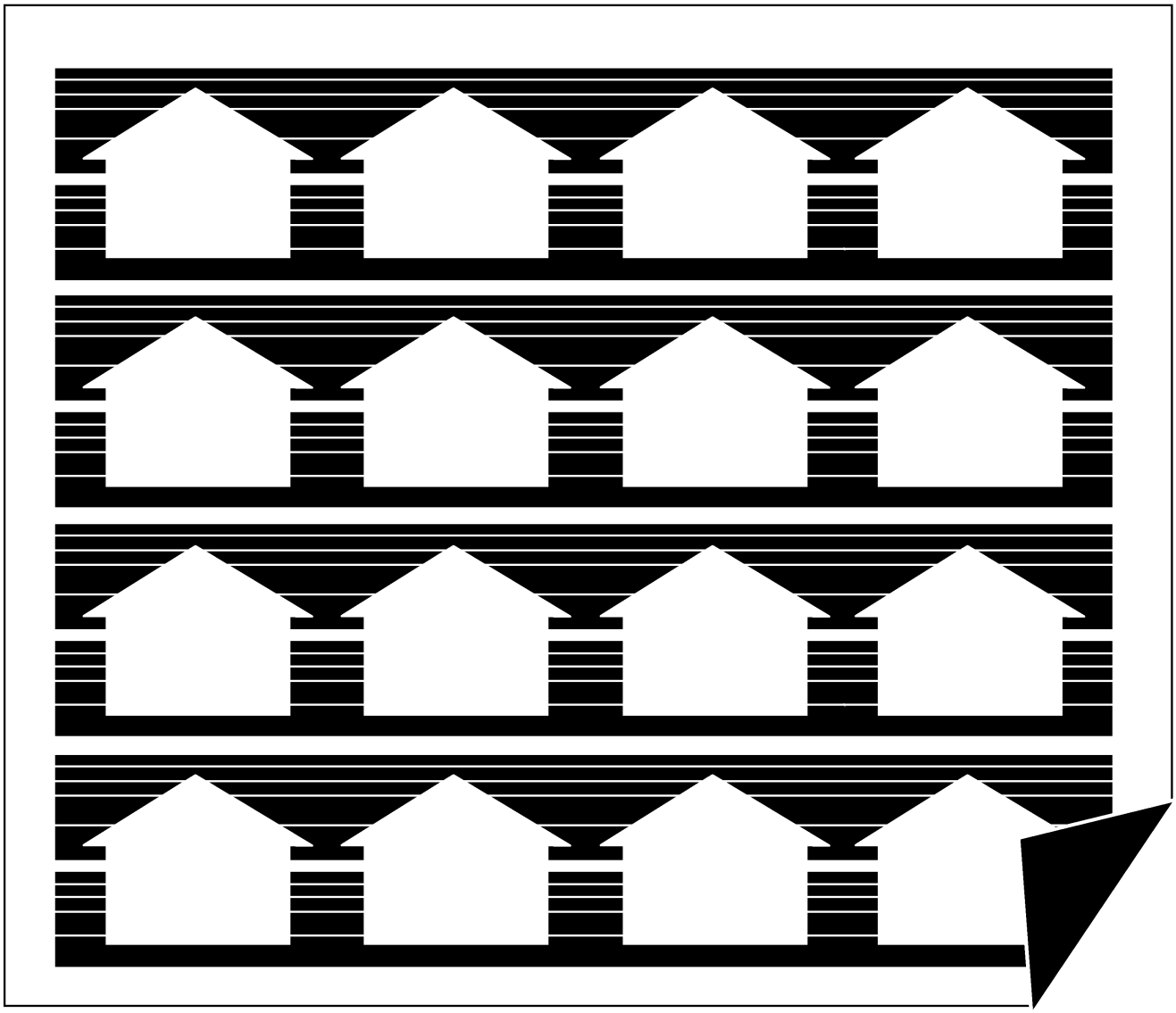

ACKNOWLEDGMENTS

The Decennial Planning Division, **Susan M. Miskura,** Chief, coordinated and directed all census operations. **Patricia A. Berman,** Assistant Division Chief for Content and Data Products, directed the development and implementation of the 1990 Census Tabulation and Publication Program. Other assistant division chiefs were **Robert R. Bair, Rachel F. Brown, James L. Dinwiddie, Allan A. Stephenson,** and **Edwin B. Wagner, Jr.** The following branch chiefs made significant contributions: **Cheryl R. Landman, Adolfo L. Paez, A. Edward Pike,** and **William A. Starr.** Other important contributors were **Linda S. Brudvig, Cindy S. Easton, Avis L. Foote, Carolyn R. Hay, Douglas M. Lee, Gloria J. Porter,** and **A. Nishea Quash.**

The Decennial Operations Division, **Arnold A. Jackson,** Chief, was responsible for processing and tabulating census data. Assistant division chiefs were: **Donald R. Dalzell, Kenneth A. Riccini, Billy E. Stark,** and **James E. Steed.** Processing offices were managed by **Alfred Cruz, Jr., Earle B. Knapp, Jr., Judith N. Petty, Mark M. Taylor, Russell L. Valentine, Jr., Carol A. Van Horn,** and **C. Kemble Worley.** The following branch chiefs made significant contributions: **Jonathan G. Ankers, Sharron S. Baucom, Catharine W. Burt, Vickie L. Cotton, Robert J. Hemmig, George H. McLaughlin, Carol M. Miller, Lorraine D. Neece, Peggy S. Payne, William L. Peil, Cotty A. Smith, Dennis W. Stoudt,** and **Richard R. Warren.** Other important contributors were **Eleanor I. Banks, Miriam R. Barton, Danny L. Burkhead, J. Kenneth Butler, Jr., Albert A. Csellar, Donald H. Danbury, Judith A. Dawson, Donald R. Dwyer, Beverly B. Fransen, Katherine H. Gilbert, Lynn A. Hollabaugh, Ellen B. Katzoff, Randy M. Klear, Norman W. Larsen, Peter J. Long, Sue Love, Patricia O. Madson, Mark J. Matsko, John R. Murphy, Dan E. Philipp, Eugene M. Rashlich, Willie T. Robertson, Barbara A. Rosen, Sharon A. Schoch, Imelda B. Severdia, Diane J. Simmons, Emmett F. Spiers, Johanne M. Stovall, M. Lisa Sylla,** and **Jess D. Thompson.**

The Housing and Household Economic Statistics Division, **Daniel H. Weinberg,** Chief, developed the questionnaire content, designed the data tabulations, and reviewed the data for the economic and housing characteristics. **Gordon W. Green, Jr.,** Assistant Division Chief for Economic Characteristics, and **Leonard J. Norry,** Assistant Division Chief for Housing Characteristics, directed the development of this work. The following branch chiefs made significant contributions: **William A. Downs, Peter J. Fronczek, Patricia A. Johnson, Enrique J. Lamas, Charles T. Nelson,** and **Thomas S. Scopp.** Other important contributors were **Eleanor F. Baugher, Jeanne C. Benetti, Robert L. Bennefield, Robert W. Bonnette, William S. Chapin, Higinio Feliciano, Timothy S. Grall, Cynthia J. Harpine, Selwyn Jones, Mary C. Kirk, Richard G. Kreinsen, Gordon H. Lester, Mark S. Littman, Wilfred T. Masumura, John M. McNeil, Diane C. Murphy, George F. Patterson, Thomas J. Palumbo, Kirby G. Posey, John Priebe, Anne D. Smoler,** and **Carmina F. Young.**

The Population Division, **Paula J. Schneider,** Chief, developed the questionnaire content, designed the data tabulations, and reviewed the data for the demographic and social characteristics of the population. **Philip N. Fulton,** Assistant Division Chief for Census Programs, directed the development of this work. Other assistant division chiefs were **Nampeo R. McKenney** and **Arthur J. Norton.** The following branch and staff chiefs made significant contributions: **Jorge H. del Pinal, Campbell J. Gibson, Roderick J. Harrison, Donald J. Hernandez, Jane H. Ingold, Martin T. O'Connell, Marie Pees, J. Gregory Robinson, Phillip A. Salopek, Paul M. Siegel, Robert C. Speaker, Gregory K. Spencer,** and **Cynthia M. Taeuber.** Other important contributors were **Celia G. Boertlein, Rosalind R. Bruno, Janice A. Costanzo, Rosemarie C. Cowan, Arthur R. Cresce, Larry G. Curran, Carmen DeNavas, Robert O. Grymes, Kristin A. Hansen, Mary C. Hawkins, Rodger V. Johnson, Michael J. Levin, Edna L. Paisano, Sherry B. Pollock, Stanley J. Rolark, A. Dianne Schmidley, Denise I. Smith,** and **Nancy L. Sweet.**

The Data User Services Division, **Gerard C. Iannelli,** then Chief, directed the development of data product dissemination and information to increase awareness, understanding, and use of census data. **Marie G. Argana,** Assistant Chief for Data User Services, directed preparation of electronic data products and their dissemination. **Alfonso E. Mirabal,** Assistant Chief for Group Information and Advisory Services, directed activities related to the National Services Program, State Data Centers, and preparation of training materials. The following branch chiefs made significant contributions: **Deborah D. Barrett, Frederick G. Bohme, Larry W. Carbaugh, James P. Curry, Samuel H. Johnson, John C. Kavaliunas,** and **Forrest B. Williams.** Other important contributors were **Molly Abramowitz, Celestin J. Aguigui, Barbara J. Aldrich, Delores A. Baldwin, Albert R. Barros, Geneva A. Burns, Carmen D. Campbell, James R. Clark, Virginia L. Collins, George H. Dailey, Jr., Barbara L. Hatchl, Theresa C. Johnson, Paul T. Manka, John D. McCall, Jo Ann Norris, David M. Pemberton, Sarabeth Rodriguez, Charles J. Wade, Joyce J. Ware,** and **Gary M. Young.**

The Geography Division, **Robert W. Marx,** Chief, directed and coordinated the census mapping and geographic activities. **Jack R. George,** Assistant Division Chief for Geoprocessing, directed the planning and development of the TIGER System and related software. **Robert A. LaMacchia,** Assistant Division Chief for Planning, directed the planning and implementation of processes for defining 1990 census geographic areas. **Silla G. Tomasi,** Assistant Division Chief for Operations, managed the planning and implementation of 1990 census mapping applications using the TIGER System. The following branch chiefs made significant contributions: **Frederick R. Broome, Charles E. Dingman, Linda M. Franz, David E. Galdi, Dan N. Harding, Donald I. Hirschfeld, David B. Meixler, Peter Rosenson, Joel Sobel, Brian Swanhart,** and **Richard Trois.** Other important contributors were **Gerard Boudriault, Desmond J. Carron, Anthony W. Costanzo, Paul W. Daisey, Beverly A. Davis, Carl S. Hantman, Christine J. Kinnear, Terence D. McDowell, Linda M. Pike, Rose J. A. Quarato, Lourdes Ramirez, Gavin H. Shaw, Daniel L. Sweeney, Timothy F. Trainor, Phyllis S. Willette,** and **Walter E. Yergen.**

The Statistical Support Division, **John H. Thompson,** Chief, directed the application of mathematical statistical techniques in the design and conduct of the census. **John S. Linebarger,** Assistant Division Chief for Quality Assurance, directed the development and implementation of operational and software quality assurance. **Henry F. Woltman,** Assistant Division Chief for Census Design, directed the development and implementation of sample design, disclosure avoidance, weighting, and variance estimation. **Howard Hogan** and **David V. Bateman** were contributing assistant division chiefs. The following branch chiefs made significant contributions: **Florence H. Abramson, Deborah H. Griffin, Richard A. Griffin, Lawrence I. Iskow,** and **Michael L. Mersch.** Other important contributors were **Linda A. Flores-Baez, Larry M. Bates, Somonica L. Green, James E. Hartman, Steven D. Jarvis, Alfredo Navarro, Eric L. Schindler, Carolyn T. Swan,** and **Glenn D. White.**

The 1990 Census Redistricting Data Office, **Marshall L. Turner, Jr.,** Chief, assisted by **Cathy L. Talbert,** directed the development and implementation of the 1990 Census Redistricting Data Program.

The Administrative and Publications Services Division, **Walter C. Odom,** Chief, provided direction for the census administrative services, publications, printing, and graphics functions. **Michael G. Garland** was a contributing assistant division chief. The following branch and staff chiefs made significant contributions: **Bernard E. Baymler, Albert W. Cosner, Gary J. Lauffer, Gerald A. Mann, Clement B. Nettles, Russell Price,** and **Barbara J. Stanard.** Other important contributors were **Barbara M. Abbott, Robert J. Brown, David M. Coontz,** and **John T. Overby.**

The Data Preparation Division, **Joseph S. Harris,** Chief, provided management of a multi-operational facility including kit preparation, procurement, warehousing and supply, and census processing activities. **Plummer Alston, Jr.,** and **Patricia M. Clark** were assistant division chiefs.

The Field Division, **Stanley D. Matchett,** Chief, directed the census data collection and associated field operations. **Richard L. Bitzer, Richard F. Blass, Karl K. Kindel,** and **John W. Marshall** were assistant division chiefs. Regional office directors were **William F. Adams, John E. Bell, LaVerne Collins, Dwight P. Dean, Arthur G. Dukakis, Sheila H. Grimm, William F. Hill, James F. Holmes, Stanley D. Moore, Marvin L. Postma, John E. Reeder,** and **Leo C. Schilling.**

The Personnel Division, **David P. Warner,** Chief, provided management direction and guidance to the staffing, planning pay systems, and employee relations programs for the census. **Colleen A. Woodard** was the assistant chief.

The Technical Services Division, **C. Thomas DiNenna,** Chief, designed, developed, deployed, and produced automated technology for census data processing.

JOBNAME: No Job Name PAGE: 2 SESS: 2 OUTPUT: Wed Jun 17 12:05:44 1992 / node2/ F main F / 90dec/ ch1/ 21/ cvrtpsp

1990 CH-1-21

1990 Census of Housing

General Housing Characteristics

Maine

U.S. Department of Commerce
Barbara Hackman Franklin, Secretary
Rockwell A. Schnabel, Deputy Secretary

Economics and Statistics Administration
J. Antonio Villamil, Acting Under Secretary
for Economic Affairs and Administrator

BUREAU OF THE CENSUS
Barbara Everitt Bryant, Director

JOBNAME: No Job Name PAGE: 1 SESS: 62 OUTPUT: Tue Jun 16 15:37:18 1992 / node2/ F main F / 90dec/ all/ all/ rstr

Economics and Statistics Administration
J. Antonio Villamil, Acting Under Secretary for Economic Affairs and Administrator

BUREAU OF THE CENSUS
Barbara Everitt Bryant, Director
C.L. Kincannon, Deputy Director

Charles D. Jones, Associate Director for Decennial Census
William P. Butz, Associate Director for Demographic Programs
Bryant Benton, Associate Director for Field Operations
Bryant Benton, Acting Associate Director for Management Services
Peter A. Bounpane, Assistant Director for Decennial Census

For sale by the Superintendent of Documents, U.S. Government Printing Office,
Washington, DC 20402.

CONTENTS

	Page
List of Statistical Tables	iv
How to Use This Census Report	I–1
Table Finding Guide	II–1
User Notes	III–1
Statistical Tables (For detailed list of statistical tables, see page iv.)	1

APPENDIXES

A. Area Classifications	A–1
B. Definitions of Subject Characteristics	B–1
C. Accuracy of the Data	C–1
D. Collection and Processing Procedures	D–1
E. Facsimiles of Respondent Instructions and Questionnaire Pages	E–1
F. Data Products and User Assistance	F–1
G. Maps	G–1

LIST OF STATISTICAL TABLES

[An asterisk (*) indicates that the table was omitted because there were no qualifying geographic area(s) or population group(s)]

Table		Page
1.	**Summary of General Housing Characteristics: 1990** State Urban and Rural and Size of Place Inside and Outside Metropolitan Area County Place and [In Selected States] County Subdivision [1,000 or More Persons]	1
2.	**Occupied Housing Units by Race and Hispanic Origin of Householder: 1990** State Urban and Rural and Size of Place	6
3.	**Occupied Housing Units by Race and Hispanic Origin of Householder: 1990** State Inside and Outside Metropolitan Area	7
4.	**Occupied Housing Units by Race and Hispanic Origin of Householder: 1990** County	8
5.	**Occupied Housing Units by Race and Hispanic Origin of Householder: 1990** Place and [In Selected States] County Subdivision [1,000 or More Persons]	10
6.	**Summary of General Housing Characteristics of Housing Units With a White Householder: 1990** State Urban and Rural and Size of Place Inside and Outside Metropolitan Area County Place and [In Selected States] County Subdivision [1,000 or More Persons]	45
7.	**Summary of General Housing Characteristics of Housing Units With a Black Householder: 1990** State Urban and Rural and Size of Place Inside and Outside Metropolitan Area County Place and [In Selected States] County Subdivision [1,000 or More Persons]	50
8.	**Summary of General Housing Characteristics of Housing Units With an American Indian, Eskimo, or Aleut Householder: 1990** State Urban and Rural and Size of Place Inside and Outside Metropolitan Area County Place and [In Selected States] County Subdivision [1,000 or More Persons]	51
9.	**Summary of General Housing Characteristics of Housing Units With an Asian or Pacific Islander Householder: 1990** State Urban and Rural and Size of Place Inside and Outside Metropolitan Area County Place and [In Selected States] County Subdivision [1,000 or More Persons]	52
10.	**Summary of General Housing Characteristics of Housing Units With an Hispanic Origin Householder: 1990** State Urban and Rural and Size of Place Inside and Outside Metropolitan Area County Place and [In Selected States] County Subdivision [1,000 or More Persons]	53
11.	**Summary of General Housing Characteristics of Housing Units With a White, Not of Hispanic Origin Householder: 1990** State Urban and Rural and Size of Place Inside and Outside Metropolitan Area County Place and [In Selected States] County Subdivision [1,000 or More Persons]	54
12.	**Summary of General Housing Characteristics for American Indian and Alaska Native Areas: 1990** American Indian Area	59
13.	**Occupancy, Structural Characteristics, and Age of Householder: 1990** State Urban and Rural and Size of Place	60

TIPSII [UPF] GH123 CENSUS90 72583600 06/22/92 4:50 PM MACHINE: C DATA:NONE TAPE: NONE FRAME: 1
TSF:CENSUS90*92. 06/18/92 05:37:45 UTF:CENSUS90*93. 06/18/92 05:37:45 META:CENSUS90*H1TOCB23. 06/18/92 05:37:59

Table		Page
14.	**Utilization Characteristics: 1990** State Urban and Rural and Size of Place	61
15.	**Financial Characteristics: 1990** State Urban and Rural and Size of Place	62
16.	**Occupancy, Structural, and Utilization Characteristics of Housing Units With a White Householder: 1990** State Urban and Rural and Size of Place	63
17.	**Occupancy, Structural, and Utilization Characteristics of Housing Units With a Black Householder: 1990** State Urban and Rural and Size of Place	64
18.	**Occupancy, Structural, and Utilization Characteristics of Housing Units With an American Indian, Eskimo, or Aleut Householder: 1990** State Urban and Rural and Size of Place	65
19.	**Occupancy, Structural, and Utilization Characteristics of Housing Units With an Asian or Pacific Islander Householder: 1990** State Urban and Rural and Size of Place	66
20.	**Occupancy, Structural, and Utilization Characteristics of Housing Units With an Hispanic Origin Householder: 1990** State Urban and Rural and Size of Place	67
21.	**Occupancy, Structural, and Utilization Characteristics of Housing Units With a White, Not of Hispanic Origin Householder: 1990** State Urban and Rural and Size of Place	68
22.	**Age of Householder and Financial Characteristics of Housing Units With a White Householder: 1990** State Urban and Rural and Size of Place	69
23.	**Age of Householder and Financial Characteristics of Housing Units With a Black Householder: 1990** State Urban and Rural and Size of Place	70
24.	**Age of Householder and Financial Characteristics of Housing Units With an American Indian, Eskimo, or Aleut Householder: 1990** State Urban and Rural and Size of Place	71
25.	**Age of Householder and Financial Characteristics of Housing Units With an Asian or Pacific Islander Householder: 1990** State Urban and Rural and Size of Place	72
26.	**Age of Householder and Financial Characteristics of Housing Units With an Hispanic Origin Householder: 1990** State Urban and Rural and Size of Place	73
27.	**Age of Householder and Financial Characteristics of Housing Units With a White, Not of Hispanic Origin Householder: 1990** State Urban and Rural and Size of Place	74
28.	**Occupancy, Structural Characteristics, and Age of Householder: 1990** State Inside and Outside Metropolitan Area	75
29.	**Utilization Characteristics: 1990** State Inside and Outside Metropolitan Area	76
30.	**Financial Characteristics: 1990** State Inside and Outside Metropolitan Area	77
31.	**Occupancy, Structural, and Utilization Characteristics of Housing Units With a White Householder: 1990** State Inside and Outside Metropolitan Area	78
32.	**Occupancy, Structural, and Utilization Characteristics of Housing Units With a Black Householder: 1990** State Inside and Outside Metropolitan Area	79

TIPSII [UPF] GH123 CENSUS90 72583600 06/22/92 4:50 PM MACHINE: C DATA:NONE TAPE: NONE FRAME: 2
TSF:CENSUS90*92. 06/18/92 05:37:45 UTF:CENSUS90*93. 06/18/92 05:37:45 META:CENSUS90*H1TOCB23. 06/18/92 05:37:59

Table		Page
33.	**Occupancy, Structural, and Utilization Characteristics of Housing Units With an American Indian, Eskimo, or Aleut Householder: 1990** State Inside and Outside Metropolitan Area	80
34.	**Occupancy, Structural, and Utilization Characteristics of Housing Units With an Asian or Pacific Islander Householder: 1990** State Inside and Outside Metropolitan Area	81
35.	**Occupancy, Structural, and Utilization Characteristics of Housing Units With an Hispanic Origin Householder: 1990** State Inside and Outside Metropolitan Area	82
36.	**Occupancy, Structural, and Utilization Characteristics of Housing Units With a White, Not of Hispanic Origin Householder: 1990** State Inside and Outside Metropolitan Area	83
37.	**Age of Householder and Financial Characteristics of Housing Units With a White Householder: 1990** State Inside and Outside Metropolitan Area	84
38.	**Age of Householder and Financial Characteristics of Housing Units With a Black Householder: 1990** State Inside and Outside Metropolitan Area	85
39.	**Age of Householder and Financial Characteristics of Housing Units With an American Indian, Eskimo, or Aleut Householder: 1990** State Inside and Outside Metropolitan Area	86
40.	**Age of Householder and Financial Characteristics of Housing Units With an Asian or Pacific Islander Householder: 1990** State Inside and Outside Metropolitan Area	87
41.	**Age of Householder and Financial Characteristics of Housing Units With an Hispanic Origin Householder: 1990** State Inside and Outside Metropolitan Area	88
42.	**Age of Householder and Financial Characteristics of Housing Units With a White, Not of Hispanic Origin Householder: 1990** State Inside and Outside Metropolitan Area	89
43.	**Occupancy, Structural, and Utilization Characteristics of Housing Units With a Householder of Selected Racial Groups: 1990** State	90
44.	**Age of Householder and Financial Characteristics of Housing Units With a Householder of Selected Racial Groups: 1990** State	92
45.	**Occupancy, Structural, and Utilization Characteristics of Housing Units With a Householder of Hispanic Origin by Type: 1990** State	94
46.	**Age of Householder and Financial Characteristics of Housing Units With a Householder of Hispanic Origin by Type: 1990** State	95
47.	**Occupancy, Structural, and Utilization Characteristics of Housing Units for Race of Householder by Hispanic Origin: 1990** State	96
48.	**Age of Householder and Financial Characteristics of Housing Units for Race of Householder by Hispanic Origin: 1990** State	97
49.	**Occupancy, Structural Characteristics, and Age of Householder: 1990** County	98
50.	**Utilization Characteristics: 1990** County	100
51.	**Financial Characteristics: 1990** County	102

TIPSII [UPF] GH123 CENSUS90 72583600 06/22/92 4:50 PM MACHINE: C DATA:NONE TAPE: NONE FRAME: 3
TSF:CENSUS90*92. 06/18/92 05:37:45 UTF:CENSUS90*93. 06/18/92 05:37:45 META:CENSUS90*H1TOCB23. 06/18/92 05:37:59

Table		Page
52.	**Occupancy, Structural, and Utilization Characteristics of Housing Units by Race and Hispanic Origin of Householder: 1990** County	104
53.	**Age of Householder and Financial Characteristics of Housing Units by Race and Hispanic Origin of Householder: 1990** County	108
54.	**Occupancy, Structural, and Utilization Characteristics of Housing Units With a Householder of Selected Racial Groups: 1990** County	112
55.	**Age of Householder and Financial Characteristics of Housing Units With a Householder of Selected Racial Groups: 1990** County	113
56.	**Occupancy, Structural, and Utilization Characteristics of Housing Units With a Householder of Hispanic Origin by Type: 1990** County	114
57.	**Age of Householder and Financial Characteristics of Housing Units With a Householder of Hispanic Origin by Type: 1990** County	115
58.	**Occupancy, Structural Characteristics, and Age of Householder: 1990** Place and [In Selected States] County Subdivision [10,000 or More Persons]	116
59.	**Utilization Characteristics: 1990** Place and [In Selected States] County Subdivision [10,000 or More Persons]	118
60.	**Financial Characteristics: 1990** Place and [In Selected States] County Subdivision [10,000 or More Persons]	120
61.	**Occupancy, Structural, and Utilization Characteristics of Housing Units by Race and Hispanic Origin of Householder: 1990** Place and [In Selected States] County Subdivision [10,000 or More Persons]	122
62.	**Age of Householder and Financial Characteristics of Housing Units by Race and Hispanic Origin of Householder: 1990** Place and [In Selected States] County Subdivision [10,000 or More Persons]	124
63.	**Occupancy, Structural, and Utilization Characteristics of Housing Units With a Householder of Selected Racial Groups: 1990** Place and [In Selected States] County Subdivision [10,000 or More Persons]	126
64.	**Age of Householder and Financial Characteristics of Housing Units With a Householder of Selected Racial Groups: 1990** Place and [In Selected States] County Subdivision [10,000 or More Persons]	127
65.	**Occupancy, Structural, and Utilization Characteristics of Housing Units With a Householder of Hispanic Origin by Type: 1990** Place and [In Selected States] County Subdivision [10,000 or More Persons]	*
66.	**Age of Householder and Financial Characteristics of Housing Units With a Householder of Hispanic Origin by Type: 1990** Place and [In Selected States] County Subdivision [10,000 or More Persons]	*
67.	**Occupancy, Structural Characteristics, and Age of Householder: 1990** Place and [In Selected States] County Subdivision [2,500 to 9,999 Persons]	129
68.	**Utilization and Financial Characteristics: 1990** Place and [In Selected States] County Subdivision [2,500 to 9,999 Persons]	144
69.	**Occupancy, Structural, and Financial Characteristics of Housing Units by Race and Hispanic Origin of Householder: 1990** Place and [In Selected States] County Subdivision [2,500 to 9,999 Persons]	159
70.	**Occupancy, Structural, and Financial Characteristics of Housing Units With a Householder of Selected Racial Groups: 1990** Place and [In Selected States] County Subdivision [2,500 to 9,999 Persons]	*

TIPSII [UPF] GH123 CENSUS90 72583600 06/22/92 4:50 PM MACHINE: C DATA:NONE TAPE: NONE FRAME: 4
TSF:CENSUS90*92. 06/18/92 05:37:45 UTF:CENSUS90*93. 06/18/92 05:37:45 META:CENSUS90*H1TOCB23. 06/18/92 05:37:59

Table		Page
71.	**Occupancy, Structural, and Financial Characteristics of Housing Units With a Householder of Hispanic Origin by Type: 1990** Place and [In Selected States] County Subdivision [2,500 to 9,999 Persons]	*
72.	**Selected Housing Characteristics: 1990** Place and [In Selected States] County Subdivision [1,000 to 2,499 Persons]	162
73.	**Summary of General Housing Characteristics: 1990** County County Subdivision	165
74.	**Occupancy, Structural, and Financial Characteristics for American Indian and Alaska Native Areas: 1990** American Indian Area	172
75.	**Allocation and Substitution for Selected Housing Items: 1990** State	173
76.	**Percent of Housing Units Allocated or Substituted: 1990** State Urban and Rural and Size of Place Inside and Outside Metropolitan Area County Place and [In Selected States] County Subdivision [1,000 or More Persons]	174

TIPSII [UPF] GH123 CENSUS90 72583600 06/22/92 4:50 PM MACHINE: C DATA:NONE TAPE: NONE FRAME: 5
TSF:CENSUS90*92. 06/18/92 05:37:45 UTF:CENSUS90*93. 06/18/92 05:37:45 META:CENSUS90*H1TOCB23. 06/18/92 05:37:59

HOW TO USE THIS CENSUS REPORT

CONTENTS

Contents of the Appendixes I–3
Graphics I–3
How to Find Geographic Areas and Subject-Matter Data I–1
How to Use the Statistical Tables I–2
User Notes I–3

INTRODUCTION

Data from the 1990 census are presented in several different report series. These series are published under the following three subject titles:

1. 1990 Census of Population (1990 CP)
2. 1990 Census of Housing (1990 CH)
3. 1990 Census of Population and Housing (1990 CPH)

The types of data and the geographic areas shown in reports differ from one series to another. In most series, there is one report for each State, the District of Columbia, Puerto Rico, and the Virgin Islands of the United States (Virgin Islands), plus a United States summary report. Some series include reports for American Indian and Alaska Native areas, metropolitan areas, and urbanized areas. See appendix F for detailed information about the various report series; additional 1990 census data products such as computer tapes, microfiche, and laser disks; other related materials; and sources of assistance.

The data from the 1990 census were derived from a limited number of basic questions asked of the entire population and about every housing unit (referred to as the 100-percent questions), and from additional questions asked of a sample of the population and housing units (referred to as the sample questions). Two primary versions of questionnaires were used: a short form containing only the 100-percent questions and a long form containing both the 100-percent questions and the additional sample questions. Appendix E presents facsimiles of the questionnaire pages and the respondent instructions used to collect the data included in this report. Appendix F lists the subjects that are covered by the 100-percent and sample components of the 1990 census.

Legal provision for this census, which was conducted as of April 1, 1990, was made in the Act of Congress of August 31, 1954 (amended August 1957, December 1975, and October 1976), which is codified in Title 13, United States Code.

HOW TO FIND GEOGRAPHIC AREAS AND SUBJECT-MATTER DATA

This report includes a table finding guide to assist the user in locating those statistical tables that contain the data that are needed. The table finding guide lists alphabetically, by geographic area, the subjects shown in this report. To determine which tables in this report show data for a particular topic, find the subject in the left-hand column of the table finding guide and then look across the columns using the headings at the top for the desired type of geographic area. Below is an example of a table finding guide.

TABLE FINDING GUIDE

Subjects by Type of Geographic Area and Table Number

Subjects covered in this report are shown on the left side, and types of geographic areas are shown at the top. For a description of area classifications, see appendix A. For definitions and explanations of subject characteristics, see appendix B. Table numbers without reference letters in parentheses indicate data for the total population only. Data by race and Hispanic origin are indicated with reference letters in parentheses after the table numbers. Reference letters for population counts and subjects by race and Hispanic origin follow:

(A) White; Black; American Indian, Eskimo, or Aleut; Asian or Pacific Islander; Hispanic origin; White, not of Hispanic origin.
(B) American Indian, Eskimo, Aleut, All Asian, Chinese, Filipino, Japanese, Asian Indian, Korean, Vietnamese, Cambodian, Hmong, Laotian, Thai, All Pacific Islander, Hawaiian, Samoan, Guamanian.
(C) Mexican, Puerto Rican, Cuban, Other Hispanic origin, Dominican, Central American, Guatemalan, Honduran, Nicaraguan, Panamanian, Salvadoran, South American, Colombian, Ecuadorian, Peruvian.
(D) Race by Hispanic origin.

Subject	The State		County		Place and (in selected States) county subdivision[2]		American Indian and Alaska Native area[3]
	Total	Urban, rural, size of place, and rural farm[1]	Total	Rural or rural farm	10,000 or more	2,500 to 9,999	
Age	20, 34, 65(B),	20, 56(A)	95, 106(A)	169, 171	135(A)	151	173(A)
Ancestry	17, 31	17	92	...	121	150	...
Disability	20, 34, 84(D)	20, 57(A)	95, 107(A)	...	136(A)	152	174(A)
Educational attainment	22, 36	22, 57(A)	97, 107(A)	169, 171	136(A)	160(A)	174(A)
Household type and relationship	21, 35	21, 56(A)	96, 106(A)	169, 171	135(A)	160(A)	173(A)
Industry	26, 40, 67(B)	26, 58(A)	101,108(A), 116(B),	170, 172	137(A) 148(C)	161(A) 167(C)	175(A)
Poverty status	29, 43, 72(B)	29, 63(A)	104, 113(A) 117(B)	170, 172	142(A) 149(C)	162(A) 168(C)	180(A)
Residence in 1985	23, 37, 67(B)	23, 60(A)	98, 110(A)	...	139(A)	155	177(A)
Veteran status	23, 37, 69(B)	23, 60(A)	98, 110(A)	...	139(A)	155	177(A)
Work status in 1989	27, 41, 69(B)	27, 60(A)	102, 110(A)	...	139(A)	155	177(A)

... Not applicable.

[1]Type of residence categories are less detailed in tables 56–64 (which show characteristics by race and Hispanic origin) than in other tables.

[2]The selected States are Connecticut, Maine, Massachusetts, Michigan, Minnesota, New Hampshire, New Jersey, New York, Pennsylvania, Rhode Island, Vermont, and Wisconsin.

[3]Characteristics are shown only for the American Indian, Eskimo, or Aleut population.

Tables identified in the table finding guide with a reference letter in parentheses after the table number present characteristics for racial groups or persons of Hispanic origin. The tables without reference letters contain data for the total population only. The table finding guide does not include cross-classifications of subject-matter items, nor does it distinguish among tables presenting data for all persons or housing units and tables presenting data for subgroups (for example, persons under 18 years or renter-occupied housing units) unless it is necessary to locate the subject.

Additional information to locate data within specific reports often is provided in the headnote at the top of the table finding guide and in the footnotes at the bottom of the guide.

HOW TO USE THE STATISTICAL TABLES

Parts of a Statistical Table

The census data included in printed reports are arranged in tables. Each table includes four major parts: *(1) heading, (2) boxhead, (3) stub, and (4) data field.*

A typical census report table is illustrated below.

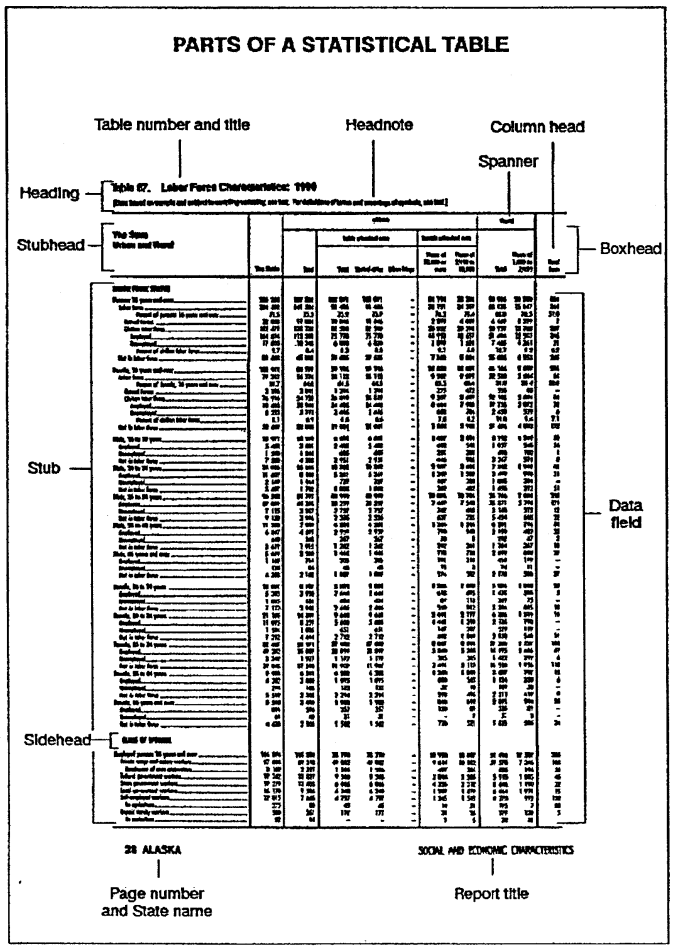

The *heading* consists of the table number, title, and headnote. The table number indicates the position of the table within the report, while the title is a brief statement indicating the classification, nature, and time reference of the data presented in the table. The headnote is enclosed in brackets and is located under the title. It contains statements that qualify, explain, or provide information pertaining to the entire table. In some tables showing racial and Hispanic origin groups, the headnote includes information that data are presented only when certain population-size criteria (thresholds) are met. (For more information on thresholds, see the ''User Notes'' section.)

The *boxhead* is under the heading. This portion of the table, which contains the individual column heads or captions, describes the data in each vertical column. In the boxhead of many tables, a spanner appears across and above two or more column heads or across two or more lower spanners. The purpose of a spanner is to classify or qualify items below it or separate the table into identifiable blocks in terms of major aspects of the data.

The *stub* is located at the left edge of the table. It includes a listing of line or row captions or descriptions. At the top of the stub is the stubhead. The stubhead is considered to be an extension of the table title and usually shows generic geographic area designations and restrictions.

In the stub, several features are used to help the user better understand the contents of the table. Usually, a block of data lines is preceded by a sidehead. The sidehead, similar to a spanner, describes and classifies the stub entries following it. The use of indentation in a stub indicates the relationship of one data line to another. Indented data lines represent subcategories that in most instances, sum to a total. Occasionally in tables, it is desirable to show one or more single-line subcategories that do not sum to the total. The unit of measure, such as dollars, is shown when it is not clear from the general wording of the data line.

The *data field* is that part of the table that contains the data. It extends from the bottom of the boxhead to the bottom of the table and from the right of the stub to the right-hand edge of the page.

Both geographic and subject-matter terms appear in tables. It is important to read the definitions of the terms used in the tables because census terms often are defined in special ways that reflect the manner in which the questions were asked and the data were tabulated. Definitions of geographic terms are provided in appendix A. Subject-matter terms are defined in appendix B.

Symbols and Geographic Abbreviations

The following symbols are used in the tables and explanations of subjects covered in this report:

- A dash ''-'' represents zero or a percent that rounds to less than 0.1.
- Three dots ''...'' mean not applicable.

- (NA) means not available.
- The prefix ''r'' indicates that the count has been revised since publication of 1980 reports or that the area was erroneously omitted or not shown in the correct geographic relationship in the 1980 census reports. This symbol appears only in the 1990 CPH-2, *Population and Housing Unit Counts* reports.
- A dagger ''†'' next to the name of a geographic area indicates that there has been a geographic change(s) (for example, an annexation or detachment, a new incorporation, or a name change) since the information published for the 1980 census for that area. This symbol appears only in the 1990 CPH-2, *Population and Housing Unit Counts* reports. The geographic change information for the entities in a State is shown in the ''User Notes'' section of 1990 CPH-2, *Population and Housing Unit Counts* report, for that State. The information for all States appears in the ''User Notes'' section of the technical documentation for Summary Tape Files 1 and 3.
- A plus sign ''+ '' or a minus sign ''–'' following a figure denotes that the median falls in the initial or terminal category of an open-ended distribution. (For more information on medians, see the discussion under ''Derived Measures'' in appendix B.)
- A minus sign ''–'' preceding a figure denotes decrease.

The following geographic abbreviations are used in the tables and explanations of subjects covered in this report:

- A ''(pt.)'' next to the name of a geographic area in a hierarchical presentation indicates that the geographic entity is only partially located in the superior geographic entity. For example, a ''(pt.)'' next to a place name in a county subdivision-place hierarchy indicates that the place is located in more than one county subdivision. (Places also may be ''split'' by county, congressional district, urban/ rural, metropolitan area, voting district, and other geographic boundaries, depending on the presentation.) Other geographic entities also can be''split'' by a higher-level entity. The exception is a tabulation block, which is unique within all geographic entities in census products.
- BG is block group.
- BNA is block numbering area.
- CDP is census designated place.
- CMSA is consolidated metropolitan statistical area.
- MA is metropolitan area.
- MSA is metropolitan statistical area.
- PMSA is primary metropolitan statistical area.
- TDSA is tribal designated statistical area.
- TJSA is tribal jurisdiction statistical area.
- unorg. is unorganized territory.
- VTD is voting district.

Census tables often include derived measures such as medians, means, percents, and ratios. More detailed information about derived measures is provided in appendix B.

GRAPHICS

Charts, statistical maps, and other graphic summaries are included in some 1990 census reports. If graphics are shown in a report, they are presented immediately after the ''User Notes'' section.

USER NOTES

User notes include corrections, errata, and related explanatory information. This section appears directly before the statistical tables in census reports unless graphics are shown. It presents information about unique characteristics of the report and changes or corrections made too late to be reflected in the text or tables themselves.

CONTENTS OF THE APPENDIXES

Appendix A—Provides definitions of the types of geographic areas and related information used in census reports.

Appendix B—Contains definitions for the subject-matter items used in census reports, including explanations of derived measures, limitations of the data, and comparability with previous censuses. The subjects are listed alphabetically. In reports that contain both population and housing characteristics, the population characteristics are described first, followed by the explanations of the housing subjects.

Appendix C—Provides information on confidentiality of the data, allocations and substitutions, and sources of errors in the data.

Appendix D—Explains the residence rules used in counting the population and housing units, presents a brief overview of data collection operations, and describes processing procedures used to convert data from unedited questionnaires to final 1990 publications and tapes. This appendix also clarifies the procedures used to collect data for persons abroad at the time of the census, where persons on military bases or away at school were counted, how data were collected for persons in institutions, and which citizens of foreign countries were included in the U.S. data.

Appendix E—Presents a facsimile of the 1990 census questionnaire pages and the respondent instructions used to collect the data in this report.

Appendix F—Summarizes the 1990 census data products program by describing the information available in printed reports and in other sources, such as microfiche or computer tape; and provides information on where to obtain assistance.

Appendix G—Contains maps depicting the geographic areas shown in this report.

TABLE FINDING GUIDE

Subjects by Type of Geographic Area and Table Number

Subjects covered in this report are shown on the left side, and types of geographic areas are shown at the top. For definitions of area classifications, see appendix A. For definitions and explanations of subject characteristics, see appendix B. Race and Hispanic origin of householder are indicated with reference letters in parentheses after the table numbers. Reference letters for housing counts and characteristics by race and Hispanic origin of householder are:

(A) All occupied housing units
(B) White
(C) Black
(D) American Indian, Eskimo, or Aleut
(E) Asian or Pacific Islander
(F) Hispanic origin
(G) White, not of Hispanic origin
(H) American Indian, Eskimo, Aleut; All Asian, Chinese, Filipino, Japanese, Asian Indian, Korean, Vietnamese, Cambodian, Hmong, Laotian, Thai; All Pacific Islander, Hawaiian, Samoan, Guamanian
(I) Mexican, Puerto Rican, Cuban, Other Hispanic origin
(J) Race by Hispanic origin/ not of Hispanic origin
(K) Bangladeshi, Burmese, Indonesian, Malayan, Okinawan, Pakistani, Sri Lankan, All other Asian; Tongan, Tahitian, Northern Mariana Islander, Palauan, Fijian, All other Pacific Islander *(Householder counts only)*
(#) All housing units or all vacant housing units

Subject	The State			County	Place and (in selected States) county subdivision[1]			County subdivision (all States)	American Indian and Alaska Native area
	Total	Urban and rural and size of place	Inside and outside metropolitan area		10,000 or more	2,500 to 9,999	1,000 to 2,499		
SUMMARY CHARACTERISTICS	1 # (A), 6-11(B-G)*	1 # (A), 6-11(B-G)*	1 # (A), 6-11(B-G)*	1 # (A), 6-11(B-G)*, 73 # (A)	1 # (A), 6-11(B-G)*	1 # (A), 6-11(B-G)*	1 # (A), 6-11(B-G)*	73 # (A)	12 # (A,D)
HOUSEHOLDER COUNTS BY RACE AND HISPANIC ORIGIN	2(A-K), 3(A-K)	2(A-K)	3(A-K)	4(A-K)	5(A-K)	5(A-K)	5(A-K)	...	...
Age of householder	13(A), 22-27(B-G)*, 28(A), 37-42(B-G)*, 44(A,H), 46(A,I), 48(A,J)	13(A), 22-27(B-G)*	28(A), 37-42(B-G)*	49(A), 53(A-G), 55(A,H), 57(A,I)	58(A), 62(A-G), 64(A,H), 66(A,I)	67(A)	...	...	...
Boarded-up status	13, 28	13	28	49	58	67	...	...	...
Contract rent	1, 6-11(B-G)*, 15, 22-27(B-G)*, 30, 37-42(B-G)*, 44(H), 46(I), 48(J)	1, 6-11(B-G)*, 15, 22-27(B-G)*	1, 6-11(B-G)*, 30, 37-42(B-G)*	1, 6-11(B-G)*, 51, 53(B-G), 55(H), 57(I), 73	1, 6-11(B-G)*, 60, 62(B-G), 64(H), 66(I)	1, 6-11(B-G)*, 68, 69(B-G), 70(H), 71(I)	1, 6-11(B-G)*, 72	73	12(D), 74
Duration of vacancy	14, 29	14	29	50	59	67	...	...	...
Householder 65 years and over	1(A), 6-11(B-G)*, 14(A), 22-27(B-G)*, 29(A), 37-42(B-G)*, 44(A,H), 46(A,I), 48(A,J)	1(A), 6-11(B-G)*, 14(A), 22-27(B-G)*	1(A), 6-11(B-G)*, 29(A), 37-42(B-G)*	1(A), 6-11(B-G)*, 50(A), 53(A-G), 55(A,H), 57(A,I), 73(A)	1(A), 6-11(B-G)*, 59(A), 62(A-G), 64(A,H), 66(A,I)	1(A), 6-11(B-G)*, 67(A), 69(A-G), 70(A,H), 71(A,I)	1(A), 6-11(B-G)*	73(A)	74(A)

See symbols and footnote at end of table.

Subjects by Type of Geographic Area and Table Number—Con.

Subjects covered in this report are shown on the left side, and types of geographic areas are shown at the top. For definitions of area classifications, see appendix A. For definitions and explanations of subject characteristics, see appendix B. Race and Hispanic origin of householder are indicated with reference letters in parentheses after the table numbers. Reference letters for housing counts and characteristics by race and Hispanic origin of householder are:

(A) All occupied housing units
(B) White
(C) Black
(D) American Indian, Eskimo, or Aleut
(E) Asian or Pacific Islander
(F) Hispanic origin
(G) White, not of Hispanic origin
(H) American Indian, Eskimo, Aleut; All Asian, Chinese, Filipino, Japanese, Asian Indian, Korean, Vietnamese, Cambodian, Hmong, Laotian, Thai; All Pacific Islander, Hawaiian, Samoan, Guamanian
(I) Mexican, Puerto Rican, Cuban, Other Hispanic origin
(J) Race by Hispanic origin/ not of Hispanic origin
(K) Bangladeshi, Burmese, Indonesian, Malayan, Okinawan, Pakistani, Sri Lankan, All other Asian; Tongan, Tahitian, Northern Mariana Islander, Palauan, Fijian, All other Pacific Islander *(Householder counts only)*
(#) All housing units or all vacant housing units

Subject	The State			County	Place and (in selected States) county subdivision[1]			County subdivision (all States)	American Indian and Alaska Native area
	Total	Urban and rural and size of place	Inside and outside metropolitan area		10,000 or more	2,500 to 9,999	1,000 to 2,499		
Meals included in rent	1, 6-11(B-G)*, 15, 22-27(B-G)*, 30, 37-42(B-G)*, 44(H), 46(I), 48(J)	1, 6-11(B-G)*, 15, 22-27(B-G)*	1, 6-11(B-G)*, 30, 37-42(B-G)*	1, 6-11(B-G)*, 51, 53(B-G), 55(H), 57(I), 73	1, 6-11(B-G)*, 60, 62(B-G), 64(H), 66(I)	1, 6-11(B-G)*, 68	1, 6-11(B-G)*	73	...
Persons in unit	1(A), 6-11(B-G)*, 13(A), 14(A), 16-21(B-G)*, 28(A), 29(A), 31-36(B-G)*, 43(A,H), 45(A,I), 47(A,J)	1(A), 6-11(B-G)*, 13(A), 14(A), 16-21(B-G)*	1(A), 6-11(B-G)*, 28(A), 29(A), 31-36(B-G)*	1(A), 6-11(B-G)*, 49(A), 50(A), 52(A-G), 54(A,H), 56(A,I), 73(A)	1(A), 6-11(B-G)*, 58(A), 59(A), 61(A-G), 63(A,H), 65(A,I)	1(A), 6-11(B-G)*, 67(A), 68(A), 69(A-G), 70(A,H), 71(A,I)	1(A), 6-11(B-G)*, 72(A)	73(A)	12(A,D), 74(A)
Persons per room	1(A), 6-11(B-G)*, 14(A), 16-21(B-G)*, 29(A), 31-36(B-G)*, 43(A,H), 45(A,I), 47(A-J)	1(A), 6-11(B-G)*, 14(A), 16-21(B-G)*	1(A), 6-11(B-G)*, 29(A), 31-36(B-G)*	1(A), 6-11(B-G)*, 50(A), 52(A-G), 54(A,H), 56(A,I), 73(A)	1(A), 6-11(B-G)*, 59(A), 61(A-G), 63(A,H), 65(A,I)	1(A), 6-11(B-G)*, 68(A), 69(A-G), 70(A,H), 71(A,I)	1(A), 6-11(B-G)*	73(A)	12(A,D), 74(A)
Rooms	1 #, 6-11(B-G)*, 14 # (A), 16-21(B-G)*, 29 # (A), 31-36(B-G)*, 43(A,H), 45(A,I), 47(A,J)	1 #, 6-11(B-G)*, 14 # (A), 16-21(B-G)*	1 #, 6-11(B-G)*, 29 # (A), 31-36(B-G)*	1 #, 6-11(B-G)*, 50 # (A), 52(A-G), 54(A,H), 56(A,I), 73 #	1 #, 6-11(B-G)*, 59 # (A), 61(A-G), 63(A,H), 65(A,I)	1 #, 6-11(B-G)*, 68 # (A), 69(A-G), 70(A,H), 71(A,I)	1 #, 6-11(B-G)*, 72(A)	73 #	12 # (A-D), 74(A)
Tenure	13(A), 16-21(B-G)*, 28(A), 31-36(B-G)*, 43(A,H), 45(A,I), 47(A,J)	13(A), 16-21(B-G)*	28(A), 31-36(B-G)*	49(A), 52(A-G), 54(A,H) 56(A,I)	58(A), 61(A-G), 63(A,H), 65(A,I)	67(A)	72(A)	...	...

See symbols and footnote at end of table.

Subjects by Type of Geographic Area and Table Number—Con.

Subjects covered in this report are shown on the left side, and types of geographic areas are shown at the top. For definitions of area classifications, see appendix A. For definitions and explanations of subject characteristics, see appendix B. Race and Hispanic origin of householder are indicated with reference letters in parentheses after the table numbers. Reference letters for housing counts and characteristics by race and Hispanic origin of householder are:

(A) All occupied housing units
(B) White
(C) Black
(D) American Indian, Eskimo, or Aleut
(E) Asian or Pacific Islander
(F) Hispanic origin
(G) White, not of Hispanic origin
(H) American Indian, Eskimo, Aleut; All Asian, Chinese, Filipino, Japanese, Asian Indian, Korean, Vietnamese, Cambodian, Hmong, Laotian, Thai; All Pacific Islander, Hawaiian, Samoan, Guamanian
(I) Mexican, Puerto Rican, Cuban, Other Hispanic origin
(J) Race by Hispanic origin/ not of Hispanic origin
(K) Bangladeshi, Burmese, Indonesian, Malayan, Okinawan, Pakistani, Sri Lankan, All other Asian; Tongan, Tahitian, Northern Mariana Islander, Palauan, Fijian, All other Pacific Islander *(Householder counts only)*
(#) All housing units or all vacant housing units

Subject	The State			County	Place and (in selected States) county subdivision[1]			County subdivision (all States)	American Indian and Alaska Native area
	Total	Urban and rural and size of place	Inside and outside metropolitan area		10,000 or more	2,500 to 9,999	1,000 to 2,499		
Units in structure	1 #, 6-11(B-G)*, 13 # (A), 16-21(B-G)*, 28 # (A), 31-36(B-G)*, 43(A,H), 45(A,I), 47(A,J)	1 #, 6-11(B-G)*, 13 # (A), 16-21(B-G)*	1 #, 6-11(B-G)*, 28 # (A), 31-36(B-G)*	1 #, 6-11(B-G)*, 49 # (A), 52(A-G), 54(A,H), 56(A,I), 73 #	1 #, 6-11(B-G)*, 58 # (A), 61(A-G), 63(A,H), 65(A,I)	1 #, 6-11(B-G)*, 67 #, 69(A-G), 70(A,H), 71(A,I)	1 #, 6-11(B-G)*	73 #,	12 # (A,D), 74(A)
Vacancy rate	1	1	1	1, 73 #	1	1	1	73	...
Vacancy status	13 #, 28 #	13 #	28 #	49 #	58 #	67 #	...	...	...
Value	1, 6-11(B-G)*, 15, 22-27(B-G)*, 30, 37-42(B-G), 44(H), 46(I), 48(J)	1, 6-11(B-G)*, 15, 22-27(B-G)*	1, 6-11(B-G)*, 30, 37-42(B-G)*	1, 6-11(B-G)*, 51, 53(B-G), 55(H), 57(I), 73	1, 6-11(B-G)*, 60, 62(B-G), 64(H), 66(I)	1, 6-11(B-G)*, 68, 69(B-G), 70(H), 71(I)	1, 6-11(B-G)*, 72	73	12(D), 74

... Not applicable for this report.

* When a range of table numbers is shown together with a range of reference letters, there is one table for each race or Hispanic origin group. For example, 6-11(B-G) means 6(B), 7(C), 8(D), 9(E), 10(F), and 11(G).

[1]The selected States are: Connecticut, Maine, Massachusetts, Michigan, Minnesota, New Hampshire, New Jersey, New York, Pennsylvania, Rhode Island, Vermont, and Wisconsin.

USER NOTES

Additional information concerning this 1990 census product may be available at a later date. If you wish to receive these *User Notes*, contact:

Data User Services Division
Customer Services
Bureau of the Census
Washington, DC 20233
301-763-4100

Questions concerning the content of this report may be directed to:

William S. Chapin
Housing and Household Economic Statistics Division
Physical Characteristics Branch
Bureau of the Census
Washington, DC 20233

ADDITIONAL DEFINITIONS AND EXPLANATIONS OF DATA

GENERAL

User Note 1

Age Reporting—Review of detailed 1990 information indicated that respondents tended to provide their age as of the date of completion of the questionnaire, not their age on April 1, 1990. In addition, there may have been a tendency for respondents to round up their age if they were close to having a birthday. It is likely that approximately 10 percent of persons in most age groups are actually 1 year younger. For most single years of age, the misstatements are largely offsetting. The problem is most pronounced at age 0 because persons lost to age 1 may not have been fully offset by the inclusion of babies born after April 1, 1990, and because there may have been more rounding up to age 1 to avoid reporting age as 0 years. (Age in completed months was not collected for infants under age 1.)

The reporting of age 1 year older than age on April 1, 1990, is likely to have been greater in areas where the census data were collected later in 1990. The magnitude of this problem was much less in the three previous censuses where age was typically derived from respondent data on year of birth and quarter of birth. (For more information on the design of the age question, see the discussion on comparability under ''Age'' in appendix B.)

User Note 2

The user should note that there are limitations to many of these data. Please refer to the text provided with this report for further explanations on the limitations of the data.

User Note 3

Thresholds and Complementary Thresholds—To show characteristics for a large number of racial and Hispanic groups and to avoid using a large number of pages to show characteristics for small population groups, population thresholds are used in some tables in selected reports. Also, complementary population thresholds are used in some tables to avoid showing largely repetitive data for the White population and for the White, not of Hispanic origin population. Specifically, complementary thresholds are used to limit the presentation of characteristics for the White population when the population of races other than White is small and for the White, not of Hispanic origin population when the Hispanic origin population is small.

For example, assume that the threshold and complementary threshold are 400 in a table showing data by race and Hispanic origin for counties. The threshold of 400 applies to each group, and in addition, the complementary threshold of 400 applies to White and to White, not of Hispanic origin. The following chart shows how the threshold and complementary threshold for race and Hispanic origin apply for a hypothetical county. (For simplicity, it is assumed that the ''Other race'' population of the county is zero because characteristics are not shown for the ''Other race'' population below the State level.

The Census Bureau provides data in greater subject-matter and geographic detail on summary tape files (STF's) than in printed reports. Each printed report is derived from a specific summary tape file. For data not shown in a report because of the application of thresholds or complementary thresholds, see the corresponding summary tape file. For more information on computer tapes and other data products, see appendix F.

Race and Hispanic origin	Population	Characteristics shown	Reason
All persons	14,700	Yes	Threshold does not apply to total population.
White	13,800	Yes	Threshold and complementary threshold apply. There are 400 or more White persons, *and* there are 400 or more persons of races other than White.
Black	500	Yes	Threshold applies. There are 400 or more Black persons.
American Indian, Eskimo, or Aleut	100	No	Threshold applies. There are fewer than 400 American Indian, Eskimo, or Aleut persons.
Asian or Pacific Islander	300	No	Threshold applies. There are fewer than 400 Asian or Pacific Islander persons.
Hispanic origin (of any race)	300	No	Threshold applies. There are fewer than 400 Hispanic persons.
White, not of Hispanic origin	13,500	No	Threshold and complementary threshold apply. There are 400 or more White, not of Hispanic origin persons, *but* there are fewer than 400 Hispanic origin persons.

User Note 4

Data on allocation and substitution for American Indian and Alaska Native Areas were inadvertently omitted in this report series (CH-1) for States. However, these data will be included in the United States report (CH-1-1) and in the American Indian and Alaska Native Areas report (CH-1-1A).

GEOGRAPHIC NAMES AND PRESENTATION

GENERAL

User Note 1

The latitude and longitude values shown by tick marks in the margins of the County Subdivision Outline Maps in appendix G are approximate. They are shown only for general reference. They are displayed accurately on the State and County Outline Maps.

Table 1. **Summary of General Housing Characteristics: 1990**

[For definitions of terms and meanings of symbols, see text]

State / Urban and Rural and Size of Place / Inside and Outside Metropolitan Area / County / Place and [In Selected States] County Subdivision [1,000 or More Persons]	All persons	All housing units: Total	All housing units: Median rooms	All housing units: Percent: 1 unit, detached or attached	All housing units: Percent: In buildings with 10 or more units	Occupied housing units: Total	Occupied housing units: Median persons in unit	Occupied housing units: Mean number of persons per room	Occupied housing units: Percent: Owner	Occupied housing units: Percent: With 1.01 or more persons per room	Occupied housing units: Percent: With householder 65 years and over	Occupied housing units: Percent: 1-person households	Occupied housing units: Specified owner, median value (dollars)	Occupied housing units: Specified renter: Median contract rent (dollars)	Occupied housing units: Specified renter: Percent with meals included in rent	Vacancy rate: Homeowner	Vacancy rate: Rental
The State	**1 227 928**	**587 045**	**5.2**	**66.5**	**4.5**	**465 312**	**2.28**	**.46**	**70.5**	**1.7**	**22.3**	**23.3**	**86 800**	**357**	**.8**	**1.8**	**8.4**
URBAN AND RURAL AND SIZE OF PLACE																	
Urban	547 824	236 741	5.0	51.0	9.2	215 898	2.15	.45	56.1	1.3	23.9	28.2	90 300	367	.9	1.7	8.3
Inside urbanized area	266 732	114 536	5.0	47.8	11.4	106 200	2.12	.45	53.2	1.3	23.1	28.9	98 200	395	1.3	1.4	7.9
Central place	160 946	72 946	4.8	40.6	14.2	66 772	2.04	.46	46.5	1.3	23.4	32.0	93 600	384	1.7	1.4	8.6
Urban fringe	105 786	41 590	5.3	60.5	6.5	39 428	2.25	.45	64.4	1.2	22.7	23.6	104 600	422	.2	1.4	5.9
Outside urbanized area	281 092	122 205	5.1	53.9	7.2	109 698	2.17	.45	58.9	1.4	24.7	27.6	81 400	339	.4	1.9	8.7
Place of 10,000 or more	107 970	46 306	5.0	48.8	8.6	42 466	2.14	.46	54.7	1.3	24.8	28.6	90 500	367	.4	1.6	7.8
Place of 2,500 to 9,999	173 122	75 899	5.1	57.0	6.3	67 232	2.19	.45	61.5	1.4	24.7	26.9	75 800	317	.5	2.1	9.3
Rural	680 104	350 304	5.3	76.9	1.3	249 414	2.40	.47	82.9	2.1	20.9	19.1	83 600	321	.4	1.8	8.8
Place of 1,000 to 2,499	79 677	36 839	5.3	64.4	3.5	30 882	2.20	.44	68.1	1.6	27.1	26.0	71 200	304	.2	2.3	9.3
Place of less than 1,000	–	–	–	–	–	–	–	–	–	–	–	–	–	–	–	–	–
Other rural	600 427	313 465	5.3	78.4	1.0	218 532	2.43	.47	85.0	2.1	20.0	18.1	85 500	332	.4	1.8	8.6
INSIDE AND OUTSIDE METROPOLITAN AREA																	
Inside metropolitan area	441 103	193 812	5.2	59.5	7.7	169 737	2.24	.46	63.7	1.3	21.2	24.9	106 800	405	1.1	1.7	8.6
In central city	161 605	73 183	4.8	40.8	14.1	66 997	2.04	.46	46.7	1.3	23.3	31.9	93 600	384	1.7	1.4	8.6
Not in central city	279 498	120 629	5.4	70.9	3.7	102 740	2.37	.46	74.8	1.2	19.8	20.2	113 200	438	.3	1.8	8.4
Urban	127 195	52 980	5.3	61.0	6.9	48 083	2.24	.45	64.7	1.2	22.4	24.1	106 100	425	.2	1.9	7.5
Inside urbanized area	105 541	41 499	5.3	60.5	6.5	39 339	2.25	.45	64.3	1.2	22.7	23.6	104 700	422	.2	1.4	5.9
Outside urbanized area	21 654	11 481	5.0	63.1	8.2	8 744	2.19	.45	66.1	1.2	20.9	26.0	113 000	453	.1	4.1	14.6
Rural	152 303	67 649	5.5	78.6	1.3	54 657	2.48	.46	83.7	1.3	17.5	16.9	119 300	462	.5	1.7	10.1
Outside metropolitan area	786 825	393 233	5.2	69.9	2.9	295 575	2.31	.47	74.4	2.0	22.9	22.4	75 300	318	.4	1.8	8.3
Urban	259 683	110 815	5.1	53.0	7.1	101 043	2.17	.46	58.3	1.4	25.1	27.7	78 500	333	.4	1.7	8.2
Inside urbanized area	245	91	5.2	61.5	–	89	2.44	.50	84.3	3.4	22.5	24.7	81 100	537	–	1.3	6.7
Outside urbanized area	259 438	110 724	5.1	53.0	7.1	100 954	2.17	.46	58.2	1.4	25.1	27.7	78 500	333	.4	1.7	8.2
Place of 10,000 or more	107 970	46 306	5.0	48.8	8.6	42 466	2.14	.46	54.7	1.3	24.8	28.6	90 500	367	.4	1.6	7.8
Place of 2,500 to 9,999	151 468	64 418	5.1	55.9	6.0	58 488	2.19	.45	60.8	1.4	25.3	27.1	70 500	308	.5	1.7	8.6
Rural	527 142	282 418	5.2	76.5	1.3	194 532	2.38	.47	82.7	2.3	21.9	19.7	73 600	302	.3	1.9	8.4
COUNTY																	
Androscoggin County	105 259	43 815	5.0	50.3	7.7	40 017	2.28	.48	62.2	1.6	21.9	24.4	86 000	332	2.0	1.2	9.4
Aroostook County	86 936	38 421	5.0	65.5	3.6	31 366	2.35	.48	69.5	2.0	22.7	21.7	45 900	267	.2	1.7	7.2
Cumberland County	243 135	109 890	5.3	64.5	8.1	94 512	2.22	.45	64.3	1.2	21.5	25.2	118 300	458	1.2	1.7	6.8
Franklin County	29 008	17 280	5.1	68.7	4.1	10 778	2.31	.47	75.6	2.5	21.3	22.3	65 600	275	1.0	2.2	8.7
Hancock County	46 948	30 396	5.2	77.0	2.0	18 342	2.21	.45	75.7	1.9	25.1	24.0	83 200	321	.3	2.1	8.5
Kennebec County	115 904	51 648	5.2	62.0	4.7	43 889	2.27	.46	70.9	1.5	21.8	24.2	78 100	328	.3	1.2	7.4
Knox County	36 310	19 009	5.4	75.7	2.6	14 344	2.17	.43	73.6	1.6	27.9	26.0	91 200	330	.3	2.2	9.3
Lincoln County	30 357	17 538	5.5	79.6	1.2	11 968	2.22	.43	83.2	2.0	27.2	23.6	103 000	355	.6	2.4	9.1
Oxford County	52 602	29 689	5.3	68.9	4.2	20 064	2.30	.46	76.1	2.3	24.7	22.4	69 700	280	–	1.7	9.4
Penobscot County	146 601	61 359	5.1	59.9	3.7	54 063	2.31	.47	69.7	1.8	20.1	22.6	68 900	333	.2	1.3	7.2
Piscataquis County	18 653	13 194	4.8	81.0	1.5	7 194	2.26	.46	78.6	2.4	26.8	23.3	46 800	250	.2	2.8	10.3
Sagadahoc County	33 535	14 633	5.3	68.9	3.7	12 581	2.36	.46	70.8	1.7	18.9	21.6	95 900	413	1.6	1.4	6.9
Somerset County	49 767	24 927	5.1	69.6	1.2	18 513	2.35	.48	77.3	2.4	22.0	21.2	55 000	274	.5	1.4	7.5
Waldo County	33 018	16 181	5.2	73.8	1.4	12 415	2.32	.47	80.8	2.9	22.5	21.7	71 800	277	.4	2.3	7.4
Washington County	35 308	19 124	5.1	75.3	1.6	13 418	2.26	.46	78.8	2.3	27.8	23.6	52 300	221	.1	2.8	10.2
York County	164 587	79 941	5.3	68.5	3.8	61 848	2.35	.47	71.6	1.5	21.1	21.4	115 200	424	.4	2.3	12.5
PLACE AND COUNTY SUBDIVISION																	
Acton town	1 727	1 596	5.3	94.3	–	640	2.35	.46	89.5	1.1	24.1	15.3	110 600	414	–	2.2	6.9
Addison town	1 114	601	5.1	74.9	.2	433	2.28	.47	85.2	3.7	24.7	20.1	58 400	263	–	2.4	15.8
Albion town	1 736	698	5.4	79.8	–	610	2.48	.48	86.7	2.3	20.5	19.2	68 800	290	–	1.1	2.4
Alfred town	2 238	916	5.3	67.0	.3	816	2.30	.46	84.1	1.1	26.6	19.9	107 600	365	–	.9	2.3
Anson town	2 382	1 029	5.2	68.9	.1	902	2.36	.48	84.5	2.8	22.6	21.3	47 100	252	1.7	.8	9.1
Appleton town	1 069	450	5.3	84.0	–	388	2.51	.49	90.7	3.1	19.1	17.5	69 800	360	–	.8	–
Arundel town	2 669	1 036	5.4	73.4	–	973	2.50	.48	88.9	.9	16.5	14.0	117 300	452	1.2	1.4	6.1
Ashland town	1 542	727	5.0	64.4	–	606	2.29	.47	78.2	2.3	21.9	23.4	40 400	221	–	2.1	13.7
Auburn city	24 309	10 406	5.0	50.2	13.1	9 547	2.20	.46	57.0	1.3	24.4	27.0	85 600	351	3.8	1.3	9.5
Augusta city	21 325	9 572	4.8	46.1	13.1	8 856	2.03	.45	56.6	1.2	25.0	32.5	78 000	341	.2	1.3	8.6
Baileyville town	2 031	899	5.2	68.9	2.7	770	2.36	.47	80.3	.9	23.2	20.5	53 800	279	–	1.3	6.2
Baldwin town	1 219	512	5.6	80.7	–	419	2.60	.48	93.1	1.7	20.3	10.7	83 200	304	–	.5	9.4
Bangor city	33 181	14 366	4.8	41.8	8.5	13 392	2.06	.45	48.5	1.3	21.1	31.1	76 400	364	.2	1.4	7.5
Bar Harbor CDP	2 768	1 537	5.0	53.7	11.8	1 184	1.92	.40	52.4	.6	29.1	36.0	110 000	335	.6	1.4	6.3
Bar Harbor town	4 443	2 586	5.0	63.4	7.0	1 851	2.05	.42	61.6	1.0	25.8	30.3	107 600	340	.5	1.9	14.6
Bath city	9 799	4 236	5.2	56.5	7.6	3 930	2.15	.43	54.3	1.3	23.9	28.9	89 600	410	.4	1.3	8.9
Belfast city	6 355	2 898	5.0	57.1	5.0	2 579	2.14	.44	67.0	2.4	29.0	27.4	76 900	290	.1	2.6	7.0
Belgrade town	2 375	1 621	5.5	89.2	.4	891	2.37	.45	84.6	1.8	18.7	17.6	89 800	346	–	1.2	5.5
Benton town	2 312	876	5.3	76.1	–	854	2.43	.48	89.3	1.4	18.9	15.8	70 800	272	–	.7	4.2
Berwick town	5 995	2 222	5.3	62.1	.6	2 058	2.74	.52	77.4	1.9	16.1	16.3	111 800	408	–	1.8	15.6
Bethel town	2 329	1 266	5.2	62.6	8.4	953	2.20	.42	73.2	1.5	26.0	23.6	79 700	313	.5	1.4	9.3
Biddeford city	20 710	9 051	5.1	44.0	8.2	7 956	2.23	.47	48.8	1.5	23.5	25.2	109 800	402	.2	1.0	10.1
Bingham CDP	1 071	483	5.4	68.7	–	426	2.14	.43	71.1	2.6	30.5	27.5	43 600	223	–	1.6	3.1
Bingham town	1 230	583	5.3	66.7	–	484	2.17	.44	72.3	3.1	29.1	26.4	44 800	223	–	1.4	2.9
Blue Hill town	1 941	1 332	5.2	83.0	.2	798	2.19	.41	78.2	1.3	30.2	24.4	101 000	315	–	2.7	5.4
Boothbay town	2 648	1 714	5.5	87.3	.1	1 048	2.25	.43	86.2	1.8	26.4	20.9	127 400	365	–	4.0	10.5
Boothbay Harbor CDP	1 267	817	5.2	59.6	1.8	584	1.92	.40	60.6	.7	33.0	35.1	99 800	381	–	6.8	19.6
Boothbay Harbor town	2 347	1 885	5.5	74.6	2.0	1 023	2.00	.40	68.7	1.3	34.0	32.1	110 900	369	–	8.5	16.2
Bowdoin town	2 207	788	5.3	62.2	–	750	2.82	.53	90.1	2.0	10.8	13.3	92 400	368	4.1	1.5	2.6
Bowdoinham town	2 192	884	5.5	72.2	2.8	818	2.42	.46	85.6	1.5	16.7	17.8	92 000	313	–	2.1	3.3
Bradford town	1 103	447	5.0	59.3	–	381	2.65	.53	82.4	3.7	17.8	16.5	56 700	202	–	1.6	–
Bradley town	1 136	516	5.1	56.2	.2	441	2.37	.48	80.7	1.1	21.5	20.4	65 300	314	–	.3	2.3
Brewer city	9 021	3 780	5.5	59.1	3.0	3 619	2.22	.44	64.1	.9	23.3	24.6	81 500	354	.3	.8	5.2
Bridgton CDP	2 195	1 351	5.0	71.5	2.7	895	2.13	.43	65.7	1.5	27.9	30.7	80 800	318	–	3.3	13.3
Bridgton town	4 307	2 921	5.1	79.6	1.3	1 660	2.24	.45	74.0	1.9	24.8	24.9	87 100	335	.8	5.2	14.8
Bristol town	2 326	1 790	5.7	88.8	.1	987	2.08	.40	87.6	1.3	32.5	24.8	117 700	359	–	2.3	4.7
Brownfield town	1 034	681	5.2	78.9	–	394	2.36	.48	87.6	2.3	21.8	20.3	84 500	383	–	1.7	23.4
Brownville town	1 506	714	5.6	81.5	–	591	2.28	.45	81.4	1.5	30.3	21.8	37 100	188	–	3.8	4.3
Brunswick CDP	14 683	5 914	5.0	51.6	7.6	5 673	2.12	.45	56.6	1.1	25.5	29.8	113 700	418	.4	1.7	3.8
Brunswick town	20 906	8 197	5.2	56.5	5.6	7 711	2.21	.45	60.2	1.3	23.4	26.8	117 300	426	.3	1.9	3.4

TIPSII [UPF] GH123 CENSUS90 72583600 06/22/92 4:34 PM MACHINE: C DATA:CENSUS90*H1TIPSDA23. 06/18/92 05:15:31 TAPE: NONE FRAME: 1
TSF:CENSUS90*92. 06/18/92 05:17:24 UTF:CENSUS90*93. 06/18/92 05:17:24 META:CENSUS90*H1TABLES23. 06/18/92 05:25:44

Table 1. **Summary of General Housing Characteristics: 1990**—Con.

[For definitions of terms and meanings of symbols, see text]

State / Urban and Rural and Size of Place / Inside and Outside Metropolitan Area / County / Place and [In Selected States] County Subdivision [1,000 or More Persons]	All persons	All housing units: Total	All housing units: Median rooms	All housing units: Percent: 1 unit, detached or attached	All housing units: Percent: In buildings with 10 or more units	Occupied housing units: Total	Occupied housing units: Median persons in unit	Occupied housing units: Mean number of persons per room	Occupied housing units: Percent: Owner	Occupied housing units: Percent: With 1.01 or more persons per room	Occupied housing units: Percent: With householder 65 years and over	Occupied housing units: Percent: 1-person households	Occupied housing units: Specified owner, median value (dollars)	Occupied housing units: Specified renter: Median contract rent (dollars)	Occupied housing units: Specified renter: Percent with meals included in rent	Vacancy rate: Homeowner	Vacancy rate: Rental
PLACE AND COUNTY SUBDIVISION— Con.																	
Brunswick Station CDP	1 829	384	5.2	55.5	–	368	3.49	.65	7.9	5.2	1.6	2.7	95 000	495	–	3.3	1.2
Buckfield town	1 566	633	5.0	70.3	3.2	556	2.48	.52	82.2	4.9	17.4	18.3	71 000	273	–	1.9	7.5
Bucksport CDP	2 989	1 289	5.2	59.7	8.0	1 179	2.28	.46	65.8	1.2	25.5	25.7	73 200	286	–	1.4	6.5
Bucksport town	4 825	2 078	5.2	67.0	5.0	1 812	2.40	.48	74.3	1.8	22.4	22.4	71 200	291	.2	1.2	6.8
Buxton town	6 494	2 362	5.5	77.0	.1	2 219	2.74	.50	88.4	1.9	13.0	12.6	107 400	463	–	1.0	3.4
Calais city	3 963	1 773	5.4	65.1	4.0	1 536	2.18	.43	68.7	.9	29.0	27.2	48 800	259	–	2.4	13.5
Camden CDP	4 022	2 010	5.5	66.6	4.0	1 730	1.93	.38	63.6	.4	33.5	34.6	129 600	349	.2	2.7	10.3
Camden town	5 060	2 654	5.5	71.1	3.1	2 162	1.98	.39	67.9	.5	32.2	32.4	133 500	352	.2	2.7	9.9
Canaan town	1 636	792	4.8	71.7	–	569	2.61	.52	83.3	3.3	15.5	13.0	64 700	293	–	1.0	10.4
Cape Elizabeth town	8 854	3 456	6.8	91.4	.2	3 257	2.38	.39	85.8	.2	22.1	16.9	168 500	619	.5	2.1	5.5
Cape Neddick CDP	2 193	2 920	5.1	83.7	.9	911	2.16	.42	70.1	1.2	22.8	24.5	164 400	565	.4	9.2	33.3
Caribou city	9 415	4 089	5.0	56.8	6.2	3 719	2.25	.48	67.0	1.6	22.2	24.8	50 000	291	.4	1.9	11.4
Carmel town	1 906	735	5.2	71.6	.1	679	2.60	.50	91.8	2.4	16.8	14.9	69 000	313	–	.3	6.7
Casco town	3 018	1 677	4.8	83.1	.1	1 057	2.56	.51	81.9	1.1	16.1	15.1	96 600	464	.6	3.6	9.0
Castine town	1 161	552	6.2	79.7	–	327	2.02	.35	70.3	.3	35.8	30.0	187 500	364	1.2	5.0	8.5
Charleston town	1 187	419	5.2	65.4	1.2	368	2.78	.52	80.4	2.4	13.6	16.8	57 500	214	–	1.7	8.9
Chelsea town	2 497	841	5.3	78.2	.1	807	2.66	.51	90.3	2.5	16.2	17.0	73 400	350	–	.1	2.5
Cherryfield town	1 183	573	5.2	72.9	–	466	2.20	.47	77.3	3.4	30.3	24.0	57 000	190	–	4.3	4.5
Chesterville town	1 012	535	4.9	79.4	–	357	2.62	.52	90.2	3.4	16.8	16.8	50 100	313	–	1.2	2.8
China town	3 713	1 703	5.3	77.9	.8	1 267	2.69	.50	86.7	2.4	16.4	15.4	88 000	355	–	1.8	10.6
Chisholm CDP	1 653	688	5.3	60.6	1.9	650	2.33	.46	68.9	.8	24.0	23.5	67 800	250	.5	1.3	4.7
Clinton CDP	1 485	540	5.1	58.5	–	518	2.69	.53	84.0	2.9	19.9	16.6	56 500	277	–	1.6	–
Clinton town	3 332	1 226	5.1	63.3	–	1 153	2.71	.54	85.1	3.1	16.2	14.9	62 700	299	–	1.2	3.9
Corinna town	2 196	938	5.1	65.6	1.4	848	2.30	.48	80.7	1.8	22.9	20.5	52 300	224	–	.7	3.5
Corinth town	2 177	813	5.2	61.1	.4	783	2.59	.50	85.7	1.8	19.7	17.2	67 500	244	–	.9	.9
Cornish town	1 178	502	5.6	73.1	–	430	2.47	.45	81.4	2.3	22.6	22.6	86 100	305	–	2.0	11.1
Cornville town	1 008	404	5.4	79.0	–	348	2.56	.51	93.4	3.2	19.3	12.9	65 600	269	–	–	4.2
Cumberland town	5 836	2 365	6.8	97.0	–	2 021	2.72	.41	92.7	.5	18.4	12.4	158 500	519	–	1.2	4.5
Cumberland Center CDP	1 890	673	6.8	95.5	–	655	2.74	.42	93.7	.2	16.2	11.9	147 400	600	–	1.4	2.4
Damariscotta town	1 811	986	5.1	65.2	8.2	788	1.99	.40	75.9	.8	38.6	32.1	136 400	374	1.7	1.6	15.9
Damariscotta-Newcastle CDP	1 567	855	5.7	67.5	9.5	728	1.85	.35	70.9	.4	47.4	36.7	148 200	381	1.6	1.9	14.2
Dayton town	1 197	425	5.7	75.8	.2	409	2.77	.49	87.8	1.7	18.6	16.4	112 800	406	–	.8	9.1
Dedham town	1 229	964	5.0	91.1	–	437	2.49	.52	86.0	2.3	15.1	17.8	81 800	341	2.3	2.1	10.3
Deer Isle town	1 829	1 473	5.4	83.2	.1	724	2.18	.44	81.2	2.6	28.5	25.7	78 100	252	–	3.3	8.1
Dexter CDP	2 650	1 238	5.0	51.6	1.3	1 046	2.21	.46	62.6	1.7	28.0	25.9	49 800	268	–	2.4	12.5
Dexter town	4 419	2 095	4.9	59.3	1.1	1 675	2.28	.47	71.2	1.7	24.9	22.3	52 400	267	–	1.9	11.4
Dixfield CDP	1 300	544	5.3	62.9	4.4	504	2.18	.45	70.8	1.4	28.8	25.0	61 300	251	–	.8	5.2
Dixfield town	2 574	1 081	5.2	66.2	2.2	963	2.32	.47	77.8	2.5	24.1	21.3	58 900	244	–	2.0	5.7
Dixmont town	1 007	372	5.4	75.0	–	338	2.85	.52	89.6	3.6	16.0	12.1	57 200	275	–	.7	12.5
Dover-Foxcroft town	4 657	2 128	5.6	69.6	.4	1 699	2.32	.45	75.0	2.2	26.3	22.7	56 400	269	.5	1.7	5.8
Dover-Foxcroft CDP	3 077	1 288	5.6	58.3	.7	1 195	2.21	.43	68.0	1.3	29.0	26.4	56 000	270	.6	2.3	5.4
Dresden town	1 332	552	5.6	74.3	–	507	2.36	.44	90.5	3.0	18.5	20.7	87 200	353	–	.9	–
Durham town	2 842	994	5.7	82.1	–	969	2.77	.49	88.1	1.7	11.2	12.7	104 800	414	–	.5	1.7
East Machias town	1 218	635	5.2	79.2	–	469	2.28	.44	85.7	2.1	28.1	20.0	53 500	260	–	3.4	13.0
East Millinocket town	2 166	881	5.6	73.1	1.7	845	2.31	.45	76.9	1.1	23.3	19.6	52 300	284	.5	–	4.4
East Millinocket CDP	2 075	846	5.6	72.2	1.8	810	2.30	.45	76.0	1.1	23.6	20.1	51 700	284	.5	–	4.4
Easton town	1 291	527	5.2	68.1	–	481	2.41	.48	78.2	2.9	23.5	21.0	40 600	284	1.2	1.1	9.5
Eastport city	1 965	1 046	5.7	77.3	4.2	797	2.12	.41	71.0	1.8	34.1	29.4	51 700	223	–	4.6	9.4
Eddington town	1 947	843	5.0	67.4	.8	740	2.36	.48	82.8	1.2	16.9	16.4	74 300	319	–	1.1	8.0
Eliot town	5 329	2 038	5.9	80.8	–	1 933	2.47	.45	83.3	1.0	19.5	18.1	138 000	537	.7	1.0	8.3
Ellsworth city	5 975	3 202	4.9	61.1	4.7	2 416	2.14	.46	66.7	1.4	25.0	26.7	82 100	328	.5	1.6	5.7
Enfield town	1 476	750	4.8	80.7	–	529	2.65	.52	90.2	1.7	17.4	15.7	54 000	313	–	2.3	7.1
Fairfield CDP	2 794	1 261	5.2	50.8	3.6	1 172	2.10	.44	61.2	.9	26.8	28.8	59 800	304	1.4	.4	7.0
Fairfield town	6 718	2 658	5.2	62.8	2.2	2 475	2.36	.48	72.4	1.5	19.5	21.5	66 900	306	1.0	.8	6.1
Falmouth town	7 610	3 322	6.1	83.5	5.0	3 076	2.18	.38	80.1	.3	28.9	24.9	161 800	604	3.9	1.0	6.1
Falmouth Foreside CDP	1 708	760	6.3	87.4	1.8	707	2.06	.36	81.0	.3	35.1	26.6	185 600	513	.8	.7	5.6
Farmingdale CDP	2 070	910	5.1	59.5	7.5	859	2.12	.44	62.5	.8	23.2	27.1	82 700	342	–	.6	7.7
Farmingdale town	2 918	1 237	5.1	61.0	5.6	1 168	2.22	.46	68.8	1.1	21.4	23.9	81 100	339	.9	.6	7.1
Farmington CDP	4 197	1 644	4.2	34.1	15.1	1 522	1.91	.46	39.0	2.2	25.4	36.3	76 000	285	1.2	1.7	5.4
Farmington town	7 436	2 877	4.8	51.3	8.7	2 645	2.14	.47	58.5	2.3	22.0	27.6	72 800	289	1.4	1.5	5.5
Fort Fairfield town	3 998	1 648	5.3	65.8	3.7	1 500	2.37	.47	71.7	1.9	24.5	22.9	43 800	211	–	1.6	6.4
Fort Fairfield CDP	1 729	788	5.2	60.8	7.7	728	2.03	.43	62.6	.8	33.9	33.7	44 000	218	–	1.5	6.2
Fort Kent CDP	2 123	876	4.7	53.7	6.4	850	2.05	.47	54.5	1.8	30.2	31.8	50 100	248	–	1.1	1.5
Fort Kent town	4 268	1 634	5.1	64.5	3.4	1 558	2.35	.50	70.5	2.1	23.4	23.3	50 300	251	–	.9	2.7
Frankfort town	1 020	379	5.1	73.6	–	341	2.73	.55	92.4	5.0	18.2	11.4	55 200	215	–	1.3	7.1
Franklin town	1 141	760	5.3	78.4	–	438	2.31	.48	82.6	2.1	20.3	17.8	69 400	288	1.7	1.9	9.5
Freeport CDP	1 829	843	4.7	45.0	10.7	775	2.06	.45	48.0	1.2	21.4	28.3	112 200	446	.5	3.6	6.9
Freeport town	6 905	3 011	5.3	70.0	3.0	2 614	2.33	.45	74.3	1.3	17.8	20.0	130 700	454	.5	1.9	6.5
Frenchville town	1 338	475	5.4	75.4	.2	448	2.70	.52	83.5	2.2	16.1	14.5	51 700	218	–	1.8	2.6
Friendship town	1 099	818	5.3	88.8	–	442	2.21	.43	84.4	1.1	33.7	20.8	91 400	263	–	1.1	4.2
Fryeburg CDP	1 580	761	5.2	65.8	1.6	630	2.20	.43	70.6	1.4	28.4	24.4	94 900	310	–	2.2	16.3
Fryeburg town	2 968	1 549	5.3	76.5	.8	1 103	2.33	.45	78.6	1.8	23.2	20.5	92 300	323	–	3.3	16.6
Gardiner city	6 746	2 705	5.1	51.9	4.0	2 513	2.29	.46	63.0	1.4	21.3	25.4	73 800	328	.3	.8	8.2
Garland town	1 064	415	5.0	73.3	.2	335	2.52	.52	86.6	5.1	16.7	14.0	50 300	205	3.8	.3	2.2
Glenburn town	3 198	1 298	5.1	60.3	1.8	1 101	2.72	.53	91.1	1.5	15.3	14.0	81 300	219	–	1.6	2.0
Gorham CDP	3 618	1 091	5.4	61.8	5.0	1 051	2.20	.43	67.6	1.0	26.2	24.8	121 500	461	–	1.3	5.5
Gorham town	11 856	4 048	5.7	72.0	1.6	3 914	2.50	.47	79.9	1.2	18.1	17.8	119 800	451	.3	1.2	4.7
Gouldsboro town	1 986	1 158	5.4	84.5	–	653	2.33	.46	81.0	2.0	27.1	17.9	79 000	314	–	4.0	8.1
Gray town	5 904	2 836	5.1	80.7	1.8	2 144	2.46	.48	80.1	1.4	16.7	17.4	116 300	485	.3	2.2	7.2
Greenbush town	1 309	525	4.8	65.7	–	445	2.80	.57	87.2	4.7	12.8	14.8	55 800	254	–	.3	1.7

TIPSII [UPF] GH123 CENSUS90 72583600 06/22/92 4:34 PM MACHINE: C DATA:CENSUS90*H1TIPSDA23. 06/18/92 05:15:31 TAPE: NONE FRAME: 2
TSF:CENSUS90*92. 06/18/92 05:17:24 UTF:CENSUS90*93. 06/18/92 05:17:24 META:CENSUS90*H1TABLES23. 06/18/92 05:25:44

Table 1. **Summary of General Housing Characteristics: 1990**—Con.

[For definitions of terms and meanings of symbols, see text]

State / Urban and Rural and Size of Place / Inside and Outside Metropolitan Area / County / Place and [In Selected States] County Subdivision [1,000 or More Persons]	All persons	All housing units: Total	All housing units: Median rooms	All housing units: Percent: 1 unit, detached or attached	All housing units: Percent: In buildings with 10 or more units	Occupied housing units: Total	Occupied housing units: Median persons in unit	Occupied housing units: Mean number of persons per room	Occupied housing units: Percent: Owner	Occupied housing units: Percent: With 1.01 or more persons per room	Occupied housing units: Percent: With householder 65 years and over	Occupied housing units: Percent: 1-person households	Occupied housing units: Specified owner, median value (dollars)	Occupied housing units: Specified renter: Median contract rent (dollars)	Occupied housing units: Specified renter: Percent with meals included in rent	Vacancy rate: Homeowner	Vacancy rate: Rental
PLACE AND COUNTY SUBDIVISION— Con.																	
Greene town	3 661	1 446	5.4	69.4	1.5	1 224	2.77	.51	90.0	2.0	13.1	12.0	90 900	406	–	1.2	12.2
Greenville CDP	1 601	908	4.9	68.9	2.6	684	2.04	.43	63.7	.7	31.4	32.3	56 400	280	–	5.4	10.5
Greenville town	1 884	1 317	4.9	77.1	1.8	794	2.08	.44	66.6	.9	30.1	30.9	56 800	281	–	6.2	10.2
Guilford CDP	1 082	525	4.8	49.0	10.3	462	2.08	.45	59.3	2.6	30.7	28.8	44 400	251	–	2.1	17.2
Guilford town	1 710	839	4.9	61.5	7.6	684	2.21	.47	67.5	3.1	27.9	24.9	45 300	245	–	1.5	15.6
Hallowell city	2 534	1 192	5.1	51.8	12.4	1 080	1.93	.41	55.8	.6	22.1	36.3	79 700	353	.2	1.6	11.5
Hampden CDP	3 895	1 574	5.8	77.0	.3	1 490	2.37	.43	75.7	.7	17.0	19.9	90 600	386	.3	2.4	6.5
Hampden town	5 974	2 326	5.9	81.4	.2	2 188	2.48	.45	80.6	1.2	15.9	17.2	89 700	384	.3	2.1	5.8
Hancock town	1 757	960	5.1	66.3	.5	715	2.23	.46	82.4	2.0	21.8	21.7	75 600	314	–	.8	8.7
Harpswell town	5 012	3 432	5.2	87.0	1.3	2 051	2.19	.41	76.5	1.7	23.9	22.3	152 100	438	.3	1.9	8.5
Harrison town	1 951	1 193	5.3	87.5	–	701	2.49	.47	90.0	2.1	19.0	16.3	88 000	388	1.9	3.4	5.4
Hartland CDP	1 038	393	5.3	61.1	–	341	2.46	.49	74.5	2.9	24.6	19.1	46 300	266	–	1.6	17.1
Hartland town	1 806	980	5.2	73.5	–	615	2.50	.51	80.8	2.8	20.2	17.1	46 700	261	–	1.8	13.2
Hermon town	3 755	1 423	5.4	73.3	.6	1 345	2.55	.49	83.7	1.4	16.1	14.5	81 300	360	–	.7	8.0
Hiram town	1 260	693	5.7	83.4	–	458	2.45	.49	86.2	3.5	20.1	21.0	78 200	322	–	1.0	3.1
Hodgdon town	1 257	470	5.7	77.9	.2	434	2.69	.50	84.3	1.4	21.0	14.3	45 700	220	–	1.3	5.6
Holden town	2 952	1 332	5.1	63.9	3.1	1 133	2.34	.46	85.8	1.0	18.4	19.1	89 600	338	–	.6	11.0
Hollis town	3 573	1 254	5.6	74.8	.2	1 193	2.77	.50	87.6	2.6	13.8	11.4	103 500	451	–	.9	5.1
Hope town	1 017	542	5.0	86.9	–	374	2.41	.48	91.2	2.4	19.8	17.4	87 400	350	4.5	1.2	–
Houlton CDP	5 627	2 393	5.2	59.4	5.9	2 230	2.09	.44	60.6	1.5	30.4	30.7	46 200	251	.1	1.6	8.3
Houlton town	6 613	2 774	5.2	60.8	5.1	2 584	2.15	.45	64.1	1.7	28.6	28.4	45 800	251	.2	1.7	8.1
Howland town	1 435	583	5.0	66.7	.2	528	2.39	.51	75.9	2.1	25.6	21.8	50 100	153	–	3.1	13.6
Howland CDP	1 304	532	5.0	64.8	.2	488	2.33	.50	74.4	2.0	26.6	23.4	49 500	148	–	3.2	13.8
Hudson town	1 048	603	5.2	77.1	–	362	2.70	.54	89.5	2.5	12.2	11.9	62 900	290	–	1.5	2.6
Jay town	5 080	2 002	5.3	65.2	.6	1 870	2.49	.48	80.6	1.9	18.9	18.2	67 500	272	.3	1.3	6.9
Jefferson town	2 111	1 219	5.5	87.7	–	764	2.44	.46	88.0	1.8	20.5	16.0	84 300	304	–	1.5	5.2
Jonesport town	1 525	851	5.1	79.8	1.5	586	2.24	.48	80.0	2.7	33.4	24.6	52 100	294	–	2.7	10.7
Kenduskeag town	1 234	454	5.1	57.9	–	437	2.67	.53	87.0	2.5	16.9	16.0	61 600	264	–	.8	–
Kennebunk CDP	4 206	1 971	5.7	71.1	4.7	1 684	2.17	.41	71.5	1.0	30.8	25.9	145 800	492	1.8	4.0	22.5
Kennebunk town	8 004	3 985	5.9	77.5	3.4	3 118	2.25	.41	77.0	1.0	27.3	23.5	148 800	501	1.4	3.7	23.7
Kennebunkport CDP	1 100	779	6.5	80.2	4.5	520	1.92	.31	81.5	.6	33.7	32.3	207 700	516	1.3	4.1	5.9
Kennebunkport town	3 356	2 280	6.0	87.9	1.6	1 441	2.11	.37	81.7	.6	28.5	27.1	180 000	508	1.4	2.6	10.2
Kingfield town	1 114	594	5.3	77.8	–	435	2.32	.44	77.5	2.3	21.6	24.8	73 800	295	–	.6	7.5
Kittery CDP	5 151	2 104	5.1	57.7	1.8	1 934	2.19	.46	49.9	1.2	20.6	25.8	119 400	486	.1	1.4	7.9
Kittery town	9 372	3 908	5.4	66.9	.9	3 607	2.21	.44	65.0	1.0	21.8	24.4	132 300	502	.2	2.0	7.6
Kittery Point CDP	1 093	504	5.9	89.3	–	463	2.11	.39	76.7	.6	29.8	28.5	150 700	542	1.0	2.5	6.1
Lamoine town	1 311	692	5.5	84.0	–	501	2.34	.45	82.8	2.4	21.4	19.2	83 900	364	–	1.9	5.5
Lebanon town	4 263	1 734	5.4	72.5	–	1 441	2.80	.52	90.8	2.1	15.3	14.4	96 300	505	–	1.6	11.3
Leeds town	1 669	670	5.3	73.6	–	561	2.75	.51	86.8	3.9	17.3	15.0	81 200	321	–	1.4	5.1
Levant town	1 627	571	5.3	68.5	–	552	2.79	.52	91.7	2.7	14.7	13.6	76 000	406	–	.6	2.1
Lewiston city	39 757	17 118	4.7	36.7	10.3	15 823	2.10	.48	47.0	1.4	25.4	29.7	86 500	327	1.6	1.4	10.2
Limerick town	1 688	968	5.6	90.2	.5	598	2.53	.47	82.8	1.7	19.7	17.2	88 800	405	–	1.2	4.6
Limestone CDP	1 245	540	5.0	62.0	3.9	492	2.22	.46	63.8	1.2	19.9	27.8	43 100	298	.6	1.6	14.0
Limestone town	9 922	2 434	5.7	49.3	7.3	2 245	2.96	.52	25.1	1.3	7.4	10.1	45 500	359	.2	1.6	3.1
Limington town	2 796	1 058	5.5	80.6	–	886	3.02	.54	88.9	3.7	13.8	10.2	93 600	388	–	.9	10.1
Lincoln CDP	3 399	1 454	5.1	67.3	5.1	1 342	2.19	.47	71.2	2.2	29.4	25.9	53 000	271	.8	1.0	10.8
Lincoln town	5 587	2 569	4.9	69.1	2.9	2 096	2.33	.49	77.3	2.6	23.9	21.2	55 500	274	.7	.9	9.8
Lincolnville town	1 809	1 142	5.0	80.2	–	728	2.22	.44	82.6	1.6	23.1	22.7	93 400	324	–	2.1	6.6
Lisbon town	9 457	3 616	5.1	56.8	1.1	3 474	2.47	.50	75.8	1.5	16.0	18.4	86 300	360	.3	1.2	5.5
Lisbon Falls CDP	4 674	1 759	5.4	63.3	2.1	1 697	2.55	.49	71.0	1.3	15.7	17.9	87 100	374	.4	1.4	5.0
Litchfield town	2 650	1 328	5.1	59.9	.2	926	2.60	.50	90.7	2.2	15.0	15.0	82 500	319	1.6	1.1	9.5
Little Falls-South Windham CDP	1 715	444	5.5	72.1	.2	428	2.37	.48	73.6	1.2	22.2	16.4	95 300	450	1.0	.6	5.8
Livermore town	1 950	919	5.3	79.9	.1	724	2.38	.46	87.8	1.7	19.9	17.8	75 700	269	–	1.4	10.2
Livermore Falls town	3 455	1 474	5.1	49.7	4.6	1 350	2.22	.47	68.7	2.0	25.1	26.0	57 200	270	–	2.6	7.0
Livermore Falls CDP	1 935	904	5.3	48.6	6.3	820	2.05	.44	58.0	1.6	31.0	32.7	53 000	276	–	2.7	7.5
Loring AFB CDP	7 829	1 532	6.0	42.3	8.2	1 425	3.30	.55	.4	1.1	–	.8	48 100	424	–	–	1.2
Lubec town	1 853	1 022	5.3	77.2	.1	788	2.00	.41	77.7	2.9	35.8	32.4	50 200	142	–	6.1	4.3
Lyman town	3 390	1 473	5.2	82.6	–	1 108	2.91	.54	92.8	2.3	11.5	10.2	108 800	422	–	1.2	7.0
Machias CDP	1 773	684	4.9	50.4	5.1	621	1.93	.43	52.5	1.1	33.7	36.1	61 800	202	–	2.7	6.3
Machias town	2 569	1 043	4.9	55.4	3.4	943	2.05	.44	61.3	1.5	30.2	31.0	62 300	231	–	2.4	5.7
Machiasport town	1 166	516	5.3	81.0	–	394	2.43	.47	84.5	2.0	25.4	19.0	61 300	238	–	3.8	11.6
Madawaska CDP	3 653	1 622	4.8	52.7	11.8	1 500	2.14	.47	63.7	1.0	23.1	29.2	51 400	236	–	2.0	10.8
Madawaska town	4 803	2 212	4.8	59.9	8.6	1 902	2.23	.48	69.2	1.5	20.8	25.9	52 000	237	–	1.7	10.7
Madison CDP	2 956	1 224	5.0	56.5	2.2	1 153	2.22	.47	65.7	1.6	28.2	24.5	51 300	245	.3	.9	4.1
Madison town	4 725	2 200	5.1	70.1	1.2	1 810	2.29	.47	72.7	1.8	24.9	21.7	53 500	253	.7	1.1	5.0
Manchester town	2 099	1 003	5.7	68.8	.4	804	2.31	.43	83.6	1.2	25.2	21.8	105 300	288	1.9	2.0	5.0
Mapleton town	1 853	726	5.2	74.0	3.4	675	2.47	.50	81.2	.9	16.9	15.4	51 800	245	–	1.3	10.6
Mars Hill town	1 760	716	5.0	62.2	.1	677	2.19	.47	67.4	2.7	30.0	23.2	40 900	164	–	1.3	6.0
Mars Hill-Blaine CDP	1 717	700	5.0	60.1	.1	663	2.22	.47	64.6	2.1	31.5	22.6	39 000	171	–	1.2	5.6
Mechanic Falls town	2 919	1 118	5.1	55.0	4.5	1 065	2.45	.50	72.6	2.3	22.0	19.9	76 600	322	–	1.4	5.2
Mechanic Falls CDP	2 388	933	5.0	51.0	5.4	887	2.40	.50	69.0	2.3	23.4	21.6	74 500	320	–	1.3	4.8
Medway town	1 922	676	5.1	58.9	–	637	2.93	.57	85.1	2.7	11.8	14.1	50 500	256	–	1.1	8.7
Mexico CDP	2 302	1 005	5.1	52.5	–	931	2.20	.46	67.0	1.7	25.5	27.6	47 300	280	–	1.0	6.7
Mexico town	3 344	1 459	5.1	55.2	.1	1 352	2.20	.47	70.8	1.6	25.9	26.5	49 500	274	–	.6	6.6
Milbridge town	1 305	776	5.3	68.3	3.6	501	2.18	.45	81.0	3.4	32.9	22.6	54 200	220	–	2.9	19.5
Milford CDP	2 228	887	4.9	51.6	3.5	836	2.44	.52	79.1	1.7	16.0	19.4	71 700	367	–	1.0	6.4
Milford town	2 884	1 126	5.0	55.6	2.8	1 059	2.50	.53	81.8	1.9	14.5	18.2	73 300	361	–	.8	5.9
Millinocket town	6 956	2 874	5.3	63.0	2.0	2 704	2.26	.46	72.5	.5	22.7	24.0	52 400	282	.1	1.8	11.2
Millinocket CDP	6 922	2 867	5.3	63.0	2.0	2 697	2.26	.46	72.4	.5	22.8	24.1	52 400	282	.1	1.8	11.2
Milo CDP	2 129	984	5.3	68.1	4.9	853	2.21	.45	77.6	1.9	32.1	24.4	38 500	225	–	1.6	20.1

TIPSII [UPF] GH123 CENSUS90 72583600 06/22/92 4:34 PM MACHINE: C DATA:CENSUS90*H1TIPSDA23. 06/18/92 05:15:31 TAPE: NONE FRAME: 3
TSF:CENSUS90*92. 06/18/92 05:17:24 UTF:CENSUS90*93. 06/18/92 05:17:24 META:CENSUS90*H1TABLES23. 06/18/92 05:25:44

Table 1. **Summary of General Housing Characteristics: 1990**—Con.

[For definitions of terms and meanings of symbols, see text]

State / Urban and Rural and Size of Place / Inside and Outside Metropolitan Area / County / Place and [In Selected States] County Subdivision [1,000 or More Persons]	All persons	All housing units: Total	All housing units: Median rooms	All housing units: Percent: 1 unit, detached or attached	All housing units: Percent: In buildings with 10 or more units	Occupied housing units: Total	Occupied housing units: Median persons in unit	Occupied housing units: Mean number of persons per room	Occupied housing units: Percent: Owner	Occupied housing units: Percent: With 1.01 or more persons per room	Occupied housing units: Percent: With householder 65 years and over	Occupied housing units: Percent: 1-person households	Occupied housing units: Specified owner, median value (dollars)	Occupied housing units: Specified renter: Median contract rent (dollars)	Occupied housing units: Specified renter: Percent with meals included in rent	Vacancy rate: Homeowner	Vacancy rate: Rental
PLACE AND COUNTY SUBDIVISION— Con.																	
Milo town	2 600	1 235	5.2	68.3	3.9	1 040	2.22	.45	80.5	1.6	31.2	23.7	38 800	224	–	1.4	19.8
Minot town	1 664	578	5.8	79.8	–	558	2.82	.49	92.8	2.2	14.2	9.9	90 300	313	4.0	.2	4.8
Monmouth town	3 353	1 540	5.3	58.5	2.4	1 185	2.57	.49	85.6	2.5	17.5	16.9	80 900	326	–	1.6	7.1
Mount Desert town	1 899	1 700	5.6	89.7	1.1	837	2.05	.40	73.8	.8	29.5	27.0	122 800	389	–	2.2	6.4
Mount Vernon town	1 362	829	5.5	85.8	–	501	2.39	.47	90.0	2.4	18.2	16.2	76 500	319	–	1.1	2.0
Naples town	2 860	1 946	4.9	79.0	.8	1 078	2.33	.48	82.4	2.1	23.6	20.0	98 900	360	1.3	3.4	7.8
Newburgh town	1 317	519	5.3	72.1	5.2	480	2.45	.48	86.7	.8	19.4	18.1	71 700	206	–	.7	17.9
Newcastle town	1 538	745	5.8	87.4	–	598	2.22	.40	82.4	1.0	31.4	23.4	119 100	406	1.3	2.2	6.3
Newfield town	1 042	800	5.4	91.3	–	381	2.40	.47	87.7	.8	22.3	17.6	92 500	364	–	2.6	6.0
New Gloucester town	3 916	1 363	5.3	70.8	–	1 221	2.76	.51	88.0	2.9	13.7	12.8	105 700	446	–	1.5	10.4
Newport town	3 036	1 496	5.1	62.5	2.5	1 200	2.24	.47	70.3	2.7	23.1	23.8	65 300	272	–	2.0	5.3
Newport CDP	1 843	885	5.0	49.9	4.2	771	2.13	.45	59.7	2.2	26.6	29.1	62 500	265	–	3.2	5.5
New Sharon town	1 175	492	5.4	82.3	–	422	2.49	.48	90.8	1.9	20.1	17.8	54 300	287	–	1.5	4.9
Nobleboro town	1 455	895	5.2	61.6	.2	556	2.33	.45	91.5	.9	23.9	19.1	99 500	319	–	2.1	13.0
Norridgewock CDP	1 496	598	5.3	67.1	1.7	550	2.42	.48	82.9	1.6	19.3	18.9	57 800	313	–	1.3	12.1
Norridgewock town	3 105	1 215	5.1	67.8	.9	1 107	2.49	.50	84.6	2.5	18.6	17.1	59 400	270	–	1.2	8.6
North Berwick CDP	1 568	577	5.6	68.1	2.6	536	2.65	.48	69.0	3.4	19.8	20.5	102 700	431	–	1.9	9.3
North Berwick town	3 793	1 452	5.7	79.1	1.7	1 281	2.77	.49	80.2	2.3	17.0	16.0	112 500	451	–	1.8	9.9
Northport town	1 201	889	5.1	86.1	–	502	2.12	.42	85.3	3.0	26.7	24.9	79 800	294	–	3.2	9.8
North Windham CDP	4 077	1 636	5.3	79.5	.4	1 501	2.46	.49	76.1	1.1	19.3	18.9	111 800	476	–	2.1	3.2
North Yarmouth town	2 429	833	6.2	92.2	–	815	2.79	.47	90.3	1.1	15.3	10.9	133 900	514	–	.4	1.3
Norway CDP	3 023	1 373	4.5	39.3	3.1	1 251	2.09	.47	55.7	2.5	30.2	30.6	72 300	290	.2	1.6	10.5
Norway town	4 754	2 440	4.9	58.6	1.8	1 888	2.19	.47	67.2	2.4	27.2	26.2	76 900	293	.2	1.6	9.8
Oakland CDP	3 510	1 448	4.9	55.3	3.1	1 358	2.30	.49	71.1	2.4	20.6	23.8	71 500	313	.3	.7	6.9
Oakland town	5 595	2 472	5.0	66.6	1.9	2 089	2.40	.50	77.8	2.2	18.5	20.4	73 700	316	.2	.4	6.6
Old Orchard Beach town	7 789	5 668	4.4	51.5	15.1	3 472	2.00	.46	56.2	1.7	20.8	32.0	94 400	426	.2	7.9	21.5
Old Orchard Beach CDP	7 789	5 668	4.4	51.5	15.1	3 472	2.00	.46	56.2	1.7	20.8	32.0	94 400	426	.2	7.9	21.5
Old Town city	8 317	3 547	5.0	52.3	7.1	3 276	2.28	.48	60.4	2.3	22.6	22.5	68 100	320	.1	1.5	5.5
Orland town	1 805	1 068	5.4	81.9	–	670	2.35	.47	88.2	1.6	22.4	17.3	73 600	255	–	1.3	8.1
Orono town	10 573	2 687	4.9	47.7	9.6	2 453	2.24	.47	50.6	3.1	19.4	25.6	89 200	382	.3	1.0	6.7
Orono CDP	9 789	2 299	4.9	47.0	11.1	2 161	2.21	.47	46.6	3.2	20.1	26.6	89 900	382	.3	.9	6.5
Orrington town	3 309	1 338	5.8	84.3	1.1	1 231	2.44	.44	87.3	.6	19.3	17.7	82 800	359	–	.7	7.7
Otisfield town	1 136	816	5.6	82.1	–	421	2.42	.45	90.3	1.9	23.3	21.4	92 000	325	–	3.3	2.4
Owls Head town	1 574	909	5.5	87.3	–	657	2.14	.41	84.5	1.2	34.6	21.5	107 900	407	–	3.0	11.3
Oxford CDP	1 284	568	5.1	63.4	–	433	2.76	.52	85.2	3.0	15.9	10.2	79 200	307	–	2.1	–
Oxford town	3 705	1 781	5.1	66.4	2.2	1 298	2.59	.53	83.6	3.3	18.1	15.9	76 800	306	–	1.7	6.2
Palermo town	1 021	644	5.2	87.6	–	372	2.42	.46	89.5	3.5	19.4	18.5	73 500	300	5.0	.9	7.1
Palmyra town	1 867	756	5.0	65.6	–	656	2.54	.53	88.7	3.4	18.1	18.1	51 700	217	–	1.5	5.1
Paris town	4 492	1 945	5.1	59.9	2.5	1 763	2.20	.45	69.5	1.9	27.2	26.1	73 700	305	–	1.8	8.8
Parsonsfield town	1 472	855	5.7	80.4	.1	538	2.34	.47	77.5	4.6	23.8	18.6	85 900	315	1.1	1.2	2.4
Patten town	1 256	535	5.4	70.7	.7	475	2.30	.45	74.7	1.7	27.4	25.5	47 600	248	1.0	2.5	7.0
Penobscot town	1 131	578	5.3	90.7	–	405	2.26	.43	88.4	2.0	23.5	19.5	65 800	287	–	1.1	4.1
Peru town	1 541	843	5.3	80.8	–	562	2.42	.48	91.1	1.1	23.1	17.1	61 300	300	–	.6	9.1
Phillips town	1 148	605	5.1	78.7	–	415	2.39	.47	81.2	3.4	22.2	21.0	48 700	216	–	1.5	8.2
Phippsburg town	1 815	1 224	5.4	87.5	–	706	2.34	.44	82.4	1.6	19.8	19.1	100 700	415	–	2.5	11.4
Pittsfield CDP	3 222	1 292	5.5	61.8	2.4	1 201	2.32	.45	67.9	1.7	25.2	23.9	56 700	299	–	1.8	7.9
Pittsfield town	4 190	1 711	5.4	65.0	1.8	1 547	2.36	.46	73.0	2.1	23.9	22.2	56 100	300	–	1.8	7.9
Pittston town	2 444	933	5.4	72.1	–	877	2.42	.48	93.2	2.6	19.7	17.2	75 700	304	–	.6	15.5
Plymouth town	1 152	457	5.0	61.5	–	382	2.82	.55	88.5	3.4	13.6	14.4	55 400	261	–	2.0	4.3
Poland town	4 342	1 895	5.0	73.3	.7	1 515	2.54	.51	89.0	2.6	15.6	14.5	90 500	348	–	1.1	6.2
Porter town	1 301	675	5.5	82.5	–	482	2.36	.47	81.3	2.3	22.8	18.3	77 700	359	–	.3	3.2
Portland city	64 358	31 293	4.8	39.4	19.1	28 235	1.94	.45	42.1	1.3	22.9	35.3	112 200	450	1.9	1.5	8.0
Pownal town	1 262	434	6.1	91.2	–	414	2.93	.48	90.3	1.4	13.8	11.8	108 900	487	–	1.1	11.1
Presque Isle city	10 550	4 411	4.9	59.3	7.1	4 124	2.20	.48	59.4	2.0	23.1	25.9	51 600	313	.4	2.0	4.7
Randolph town	1 949	819	5.1	57.5	2.2	773	2.22	.48	71.0	2.3	23.3	23.3	70 700	279	–	.7	7.1
Randolph CDP	1 949	819	5.1	57.5	2.2	773	2.22	.48	71.0	2.3	23.3	23.3	70 700	279	–	.7	7.1
Rangeley town	1 063	1 349	5.4	87.2	1.6	461	2.09	.42	72.0	2.0	29.9	27.3	93 000	263	.9	6.2	25.9
Raymond town	3 311	2 050	5.1	94.7	–	1 160	2.63	.47	89.0	1.3	17.4	14.1	123 200	517	.9	1.0	15.2
Readfield town	2 033	1 003	6.0	87.4	.2	722	2.53	.45	89.9	1.2	15.1	16.6	92 800	387	–	1.1	3.9
Richmond CDP	1 775	743	5.4	57.9	4.2	677	2.32	.45	66.2	2.1	23.3	27.0	71 000	304	.5	1.8	7.3
Richmond town	3 072	1 313	5.2	62.5	2.4	1 138	2.41	.47	75.1	2.0	19.6	22.9	73 900	312	.4	1.9	7.2
Rockland city	7 972	3 719	5.0	52.3	8.1	3 323	2.06	.45	53.4	1.9	28.3	31.4	73 300	323	.2	2.1	11.7
Rockport town	2 854	1 409	5.7	79.2	1.5	1 174	2.14	.41	78.7	.8	27.3	25.8	129 200	366	–	4.0	6.7
Rumford CDP	5 419	2 623	5.1	42.8	9.8	2 317	2.04	.43	51.3	.9	32.3	31.9	55 300	248	–	1.6	11.3
Rumford town	7 078	3 308	5.3	52.0	7.7	2 954	2.11	.43	60.0	1.0	31.1	28.9	55 600	249	–	1.5	11.3
Sabattus town	3 696	1 394	5.1	58.2	1.1	1 304	2.67	.53	87.0	1.7	14.8	16.0	85 100	322	–	.4	5.6
Saco city	15 181	6 826	5.1	58.0	5.8	5 978	2.27	.46	63.1	1.1	21.8	23.2	112 300	434	1.0	2.3	10.8
St. Albans town	1 724	978	5.2	76.5	–	616	2.43	.51	86.4	3.4	18.8	15.7	52 100	250	–	1.3	15.2
St. George town	2 261	1 567	5.4	89.7	–	949	2.15	.40	83.7	.7	31.3	23.9	98 500	347	1.0	2.7	10.9
Sanford CDP	10 296	4 275	5.1	50.0	5.4	3 995	2.24	.48	53.3	1.8	26.1	26.6	90 100	401	.1	1.7	7.9
Sanford town	20 463	8 326	5.1	56.8	5.8	7 655	2.36	.49	63.5	1.9	23.0	23.4	95 000	405	.1	1.7	7.8
Sangerville town	1 398	710	5.3	77.3	–	522	2.31	.47	80.5	2.7	28.0	20.5	51 900	277	–	1.2	4.7
Scarborough CDP	2 586	1 169	4.8	60.7	2.5	1 105	2.11	.45	66.3	.5	21.2	26.4	108 700	568	.3	1.2	4.4
Scarborough town	12 518	5 391	5.8	82.5	1.2	4 742	2.37	.43	76.8	.4	17.2	19.3	135 500	566	.2	1.1	7.0
Searsport CDP	1 151	593	5.3	63.6	1.5	481	2.14	.42	66.9	2.1	30.8	25.6	80 700	286	.7	4.5	10.7
Searsport town	2 603	1 237	5.0	64.4	.7	979	2.35	.47	76.4	3.3	23.4	20.2	75 800	277	.5	3.6	9.4
Sebago town	1 259	1 202	5.2	91.9	–	504	2.23	.44	86.1	1.8	23.4	22.8	93 100	369	–	2.0	6.7
Shapleigh town	1 911	1 608	5.2	92.0	.1	703	2.42	.48	90.0	3.0	23.3	15.1	104 300	471	2.0	.8	5.4
Sherman town	1 027	388	5.6	80.4	–	362	2.56	.48	89.0	2.5	25.4	20.2	47 500	125	–	1.5	4.8
Sidney town	2 593	1 123	5.6	79.3	–	888	2.65	.49	90.1	1.8	15.2	13.4	81 100	356	–	1.0	10.2

TIPSII [UPF] GH123 CENSUS90 72583600 06/22/92 4:34 PM MACHINE: C DATA:CENSUS90*H1TIPSDA23. 06/18/92 05:15:31 TAPE: NONE FRAME: 4
TSF:CENSUS90*92. 06/18/92 05:17:24 UTF:CENSUS90*93. 06/18/92 05:17:24 META:CENSUS90*H1TABLES23. 06/18/92 05:25:44

Table 1. **Summary of General Housing Characteristics: 1990**—Con.

[For definitions of terms and meanings of symbols, see text]

State / Urban and Rural and Size of Place / Inside and Outside Metropolitan Area / County / Place and [In Selected States] County Subdivision [1,000 or More Persons]	All persons	All housing units: Total	All housing units: Median rooms	All housing units: Percent: 1 unit, detached or attached	All housing units: Percent: In buildings with 10 or more units	Occupied housing units: Total	Occupied housing units: Median persons in unit	Occupied housing units: Mean number of persons per room	Occupied housing units: Percent: Owner	Occupied housing units: Percent: With 1.01 or more persons per room	Occupied housing units: Percent: With householder 65 years and over	Occupied housing units: Percent: 1-person households	Occupied housing units: Specified owner, median value (dollars)	Occupied housing units: Specified renter: Median contract rent (dollars)	Occupied housing units: Specified renter: Percent with meals included in rent	Vacancy rate: Homeowner	Vacancy rate: Rental
PLACE AND COUNTY SUBDIVISION—Con.																	
Skowhegan CDP	6 990	3 124	4.9	49.2	5.4	2 816	2.15	.46	62.1	2.0	25.3	28.6	57 500	285	.4	1.2	8.4
Skowhegan town	8 725	3 895	5.0	52.8	4.3	3 454	2.20	.46	65.7	2.0	24.3	26.7	60 300	281	.4	1.6	8.1
South Berwick town	5 877	2 262	5.6	70.1	2.1	2 104	2.55	.48	76.0	1.6	15.8	17.2	121 200	472	–	1.4	11.9
South Eliot CDP	3 112	1 249	5.9	84.5	–	1 169	2.39	.44	80.9	.7	22.1	19.3	134 200	535	1.0	1.3	10.1
South Paris CDP	2 320	1 029	4.9	49.7	4.5	940	2.07	.44	58.3	1.7	28.3	29.8	73 400	319	–	1.6	9.7
South Portland city	23 163	9 713	5.3	61.0	13.1	9 288	2.18	.45	62.6	.8	25.6	26.1	105 600	460	.2	2.0	4.3
South Sanford CDP	3 929	1 635	4.9	63.4	6.9	1 438	2.47	.53	80.7	1.9	20.1	20.7	101 700	388	–	1.7	2.5
South Thomaston town	1 227	697	5.0	84.4	–	496	2.18	.45	83.9	2.2	25.4	22.6	96 700	359	–	3.3	3.6
Southwest Harbor town	1 952	1 266	5.3	71.9	8.6	846	2.04	.43	66.8	1.9	29.2	31.2	104 000	338	–	3.1	12.7
Springvale CDP	3 542	1 469	5.1	55.5	8.7	1 316	2.41	.49	60.0	2.6	24.2	23.6	91 600	416	–	3.1	9.8
Standish town	7 678	3 569	5.3	84.7	.2	2 492	2.67	.49	89.0	1.9	15.2	13.2	111 100	417	.9	1.9	5.2
Steuben town	1 084	670	4.8	78.5	–	421	2.30	.50	86.5	3.3	22.3	23.8	55 500	287	–	2.4	5.0
Stockton Springs town	1 383	669	5.6	81.6	–	540	2.27	.43	86.1	1.9	22.6	20.7	76 600	297	–	3.5	8.5
Stonington town	1 252	858	4.9	79.4	–	521	2.13	.46	76.8	3.6	30.1	26.3	67 300	217	–	2.9	11.7
Strong town	1 217	567	5.3	73.4	–	459	2.34	.46	83.7	3.7	22.4	20.0	56 800	255	–	.8	10.7
Sullivan town	1 118	635	5.5	78.1	–	412	2.30	.47	84.0	3.2	19.2	20.1	65 400	266	–	.3	5.7
Surry town	1 004	762	4.6	93.6	–	397	2.23	.43	88.4	1.0	25.4	20.4	80 300	338	–	2.0	2.1
Swanville town	1 130	622	4.7	68.8	.2	398	2.54	.55	89.9	4.5	16.8	20.1	67 900	217	–	4.8	11.1
Thomaston CDP	2 445	872	5.6	63.4	6.9	791	2.16	.42	63.6	1.9	34.1	29.3	87 500	285	.8	2.5	8.3
Thomaston town	3 306	1 212	5.5	67.7	5.0	1 103	2.24	.44	70.1	2.2	31.2	25.1	88 300	302	.7	2.3	7.8
Topsham CDP	6 147	2 285	5.6	67.7	4.7	2 146	2.59	.48	65.1	1.7	14.4	17.8	106 100	467	5.7	1.4	4.5
Topsham town	8 746	3 243	5.5	68.2	3.5	3 071	2.55	.48	70.9	1.8	15.1	17.2	107 500	467	4.7	1.0	4.2
Tremont town	1 324	947	4.9	80.7	.1	554	2.18	.47	77.1	1.3	25.8	23.1	99 100	325	–	2.1	9.3
Trenton town	1 060	670	5.0	81.3	1.9	428	2.21	.48	78.3	2.6	17.5	20.8	102 300	381	–	1.2	10.6
Turner town	4 315	1 707	5.3	66.5	1.7	1 476	2.69	.50	81.8	2.4	14.6	15.4	96 100	309	.5	1.4	9.7
Union town	1 989	878	5.3	81.3	–	701	2.39	.47	85.7	2.6	20.8	18.3	82 600	328	–	1.3	8.3
Unity town	1 817	783	5.0	68.1	4.1	610	2.26	.47	69.3	1.8	22.0	28.5	63 900	219	–	2.3	11.4
Van Buren CDP	2 759	1 142	5.0	56.6	6.2	1 087	2.16	.47	59.7	1.2	26.2	27.8	33 900	156	–	1.4	4.8
Van Buren town	3 045	1 247	5.0	58.7	5.7	1 180	2.21	.47	62.0	1.1	25.2	26.0	34 400	156	–	1.3	4.7
Vassalboro town	3 679	1 602	5.3	72.2	.7	1 324	2.46	.48	80.7	2.2	16.5	18.0	78 400	328	–	.7	7.6
Veazie town	1 633	692	5.3	63.7	7.4	659	2.25	.43	77.4	.6	19.1	22.0	87 300	417	–	.8	9.1
Vinalhaven town	1 072	1 038	5.3	89.9	2.1	470	2.02	.40	79.4	3.0	34.3	31.3	79 100	217	1.3	1.1	–
Waldoboro CDP	1 420	645	4.9	49.3	11.0	573	2.02	.44	63.5	2.4	35.1	33.0	86 900	247	1.0	2.2	8.7
Waldoboro town	4 601	2 039	5.3	67.9	3.5	1 738	2.28	.46	81.8	2.8	25.4	23.1	85 100	288	.7	1.8	7.1
Wales town	1 223	480	5.2	65.2	–	427	2.57	.50	94.6	2.3	15.5	17.6	91 300	300	–	.2	4.2
Warren town	3 192	1 277	5.4	75.9	–	1 126	2.55	.47	85.0	1.7	18.5	19.3	82 700	335	–	1.2	5.6
Washburn town	1 880	761	5.3	71.1	3.2	708	2.43	.47	76.8	2.0	21.9	20.5	45 200	223	–	.7	7.3
Washington town	1 185	532	5.3	83.3	–	398	2.48	.49	91.5	3.5	16.1	18.3	74 700	329	–	2.2	10.5
Waterboro town	4 510	2 144	5.1	87.4	.3	1 555	2.73	.52	88.6	2.3	14.3	14.8	96 500	413	–	1.6	6.8
Waterford town	1 299	766	5.4	82.4	–	483	2.38	.46	87.8	3.3	22.2	13.9	80 600	308	–	.7	10.6
Waterville city	17 173	7 008	4.9	42.0	9.3	6 583	2.01	.44	49.9	.9	27.2	33.0	74 400	315	.4	1.6	6.0
Wayne town	1 029	704	5.6	92.2	–	395	2.34	.41	87.1	1.0	24.6	18.5	102 500	402	–	3.4	7.3
Wells town	7 778	5 217	5.3	73.8	.7	3 056	2.28	.45	81.8	1.1	23.9	23.1	132 800	427	–	2.9	24.8
West Bath town	1 716	894	5.2	81.9	5.1	662	2.32	.45	76.4	1.2	15.9	18.4	119 000	468	3.7	1.7	3.7
Westbrook city	16 121	6 617	5.1	53.4	6.1	6 349	2.28	.48	60.4	1.0	21.9	22.8	105 800	448	.2	.7	5.2
West Gardiner town	2 531	1 051	5.3	69.7	–	888	2.69	.50	88.7	2.4	14.3	14.6	79 900	324	–	.4	2.9
West Paris town	1 514	619	5.2	64.1	–	536	2.32	.47	76.5	3.2	25.4	20.5	71 100	280	–	1.0	10.0
Whitefield town	1 931	736	5.6	75.5	–	655	2.58	.49	86.6	4.4	16.8	17.3	75 800	281	–	1.2	4.3
Wilton CDP	2 453	1 067	5.3	59.6	.5	961	2.24	.45	70.4	1.8	25.7	24.2	62 000	229	.7	1.7	6.3
Wilton town	4 242	1 809	5.4	64.8	.4	1 588	2.34	.46	78.1	2.2	23.4	20.8	64 300	251	.6	1.7	6.7
Windham town	13 020	5 200	5.3	81.4	.5	4 521	2.45	.48	78.5	1.2	16.9	17.3	111 900	486	.3	1.6	5.4
Windsor town	1 895	758	5.2	69.0	–	681	2.48	.49	90.7	1.9	17.6	16.7	79 000	310	–	1.0	10.0
Winslow CDP	5 436	2 270	5.3	59.3	.2	2 187	2.22	.45	69.8	.5	25.3	25.1	77 000	320	.3	.7	4.3
Winslow town	7 997	3 274	5.3	66.4	.1	3 051	2.34	.46	75.3	.9	23.3	21.2	77 100	322	.3	.7	4.3
Winter Harbor town	1 157	515	5.5	64.9	2.3	365	2.61	.53	46.3	3.0	21.4	17.0	68 800	335	–	2.9	3.0
Winterport CDP	1 274	500	6.0	73.8	3.2	468	2.43	.43	80.3	1.5	20.7	20.7	79 600	267	–	1.8	8.0
Winterport town	3 175	1 180	5.7	78.1	1.4	1 117	2.60	.47	85.8	2.0	15.2	16.3	77 800	296	.8	1.7	5.4
Winthrop CDP	2 819	1 292	5.3	64.7	2.4	1 126	2.19	.44	66.3	.8	26.4	24.8	88 600	340	–	2.0	10.8
Winthrop town	5 968	2 827	5.3	71.1	2.3	2 245	2.32	.45	77.2	1.2	23.1	20.0	90 200	348	–	1.8	10.0
Wiscasset CDP	1 233	602	5.4	64.6	2.5	542	2.04	.40	69.4	1.3	32.8	31.2	102 000	365	–	1.8	4.6
Wiscasset town	3 339	1 386	5.3	66.0	1.1	1 286	2.30	.47	77.8	2.3	22.1	23.3	100 300	370	.4	1.2	5.3
Woodland town	1 402	532	5.3	72.4	–	483	2.69	.52	90.3	1.9	19.5	12.6	42 300	270	–	1.4	16.1
Woodland CDP	1 287	534	5.5	65.5	4.5	502	2.30	.45	76.7	.8	28.1	22.9	53 000	277	–	1.3	7.9
Woodstock town	1 194	756	4.9	58.7	1.7	442	2.38	.48	82.8	2.7	25.1	19.9	56 400	313	–	3.2	11.6
Woolwich town	2 570	1 011	5.6	80.7	.1	927	2.45	.47	87.2	2.7	17.9	15.7	98 900	375	–	1.0	4.8
Yarmouth CDP	3 338	1 327	5.6	62.1	2.9	1 274	2.26	.43	63.0	.7	20.1	25.7	151 200	510	–	.6	5.8
Yarmouth town	7 862	3 309	5.8	72.1	6.3	3 068	2.27	.42	67.9	.6	19.5	23.1	160 500	569	.1	1.7	5.8
York town	9 818	6 504	5.7	83.4	1.0	3 788	2.29	.42	79.7	1.0	23.0	20.9	162 800	524	.1	4.2	20.3
York Harbor CDP	2 555	1 276	6.2	77.8	2.8	1 007	2.17	.39	75.1	.8	30.2	25.1	169 100	503	–	3.2	8.1

TIPSII [UPF] GH123 CENSUS90 72583600 06/22/92 4:34 PM MACHINE: C DATA:CENSUS90*H1TIPSDA23. 06/18/92 05:15:31 TAPE: NONE FRAME: 5
TSF:CENSUS90*92. 06/18/92 05:17:24 UTF:CENSUS90*93. 06/18/92 05:17:24 META:CENSUS90*H1TABLES23. 06/18/92 05:25:44

Table 2. **Occupied Housing Units by Race and Hispanic Origin of Householder: 1990**

[For definitions of terms and meanings of symbols, see text]

State Urban and Rural and Size of Place	The State	Urban							Rural			
			Inside urbanized area			Outside urbanized area						
		Total	Total	Central place	Urban fringe	Total	Place of 10,000 or more	Place of 2,500 to 9,999	Total	Place of 1,000 to 2,499	Place of less than 1,000	Other rural
RACE OF HOUSEHOLDER												
Occupied housing units	**465 312**	**215 898**	**106 200**	**66 772**	**39 428**	**109 698**	**42 466**	**67 232**	**249 414**	**30 882**	**–**	**218 532**
White	460 110	212 641	104 369	65 531	38 838	108 272	41 901	66 371	247 469	30 641	–	216 828
Black	1 458	1 107	641	490	151	466	155	311	351	77	–	274
American Indian, Eskimo, or Aleut	1 860	750	384	232	152	366	128	238	1 110	89	–	1 021
American Indian	1 841	740	379	227	152	361	127	234	1 101	87	–	1 014
Eskimo	15	9	5	5	–	4	–	4	6	2	–	4
Aleut	4	1	–	–	–	1	1	–	3	–	–	3
Asian or Pacific Islander	1 503	1 138	672	435	237	466	239	227	365	57	–	308
Asian	1 452	1 106	659	425	234	447	232	215	346	56	–	290
Chinese	370	289	164	107	57	125	57	68	81	16	–	65
Filipino	222	149	89	53	36	60	26	34	73	15	–	58
Japanese	141	76	48	24	24	28	11	17	65	11	–	54
Asian Indian	142	109	77	39	38	32	15	17	33	5	–	28
Korean	129	100	51	31	20	49	31	18	29	1	–	28
Vietnamese	177	147	102	77	25	45	22	23	30	4	–	26
Cambodian	156	147	82	67	15	65	47	18	9	1	–	8
Hmong	–	–	–	–	–	–	–	–	–	–	–	–
Laotian	21	20	16	11	5	4	1	3	1	–	–	1
Thai	19	16	10	6	4	6	3	3	3	1	–	2
Other Asian	75	53	20	10	10	33	19	14	22	2	–	20
Bangladeshi	–	–	–	–	–	–	–	–	–	–	–	–
Burmese	2	2	2	2	–	–	–	–	–	–	–	–
Indonesian	5	3	3	2	1	–	–	–	2	–	–	2
Malayan	4	4	1	–	1	3	3	–	–	–	–	–
Okinawan	2	1	1	1	–	–	–	–	1	–	–	1
Pakistani	8	6	3	1	2	3	2	1	2	–	–	2
Sri Lankan	5	5	2	–	2	3	2	1	–	–	–	–
All other Asian	49	32	8	4	4	24	12	12	17	2	–	15
Pacific Islander	51	32	13	10	3	19	7	12	19	1	–	18
Hawaiian	34	19	7	5	2	12	6	6	15	–	–	15
Samoan	5	5	2	1	1	3	1	2	–	–	–	–
Guamanian	8	5	3	3	–	2	–	2	3	1	–	2
Other Pacific Islander	4	3	1	1	–	2	–	2	1	–	–	1
Tongan	–	–	–	–	–	–	–	–	–	–	–	–
Tahitian	–	–	–	–	–	–	–	–	–	–	–	–
Northern Mariana Islander	–	–	–	–	–	–	–	–	–	–	–	–
Palauan	–	–	–	–	–	–	–	–	–	–	–	–
Fijian	–	–	–	–	–	–	–	–	–	–	–	–
All other Pacific Islander	4	3	1	1	–	2	–	2	1	–	–	1
Other race	381	262	134	84	50	128	43	85	119	18	–	101
HISPANIC ORIGIN OF HOUSEHOLDER												
Occupied housing units	**465 312**	**215 898**	**106 200**	**66 772**	**39 428**	**109 698**	**42 466**	**67 232**	**249 414**	**30 882**	**–**	**218 532**
Hispanic origin (of any race)	1 880	1 158	617	400	217	541	216	325	722	107	–	615
Mexican	520	308	157	90	67	151	65	86	212	25	–	187
Puerto Rican	334	204	101	67	34	103	34	69	130	25	–	105
Cuban	122	77	39	25	14	38	19	19	45	6	–	39
Other Hispanic	904	569	320	218	102	249	98	151	335	51	–	284
Not of Hispanic origin	463 432	214 740	105 583	66 372	39 211	109 157	42 250	66 907	248 692	30 775	–	217 917
RACE AND HISPANIC ORIGIN OF HOUSEHOLDER												
Occupied housing units	**465 312**	**215 898**	**106 200**	**66 772**	**39 428**	**109 698**	**42 466**	**67 232**	**249 414**	**30 882**	**–**	**218 532**
White	460 110	212 641	104 369	65 531	38 838	108 272	41 901	66 371	247 469	30 641	–	216 828
Hispanic origin	1 433	844	454	298	156	390	168	222	589	83	–	506
Not of Hispanic origin	458 677	211 797	103 915	65 233	38 682	107 882	41 733	66 149	246 880	30 558	–	216 322
Black	1 458	1 107	641	490	151	466	155	311	351	77	–	274
Hispanic origin	48	39	20	14	6	19	9	10	9	5	–	4
Not of Hispanic origin	1 410	1 068	621	476	145	447	146	301	342	72	–	270
American Indian, Eskimo, or Aleut	1 860	750	384	232	152	366	128	238	1 110	89	–	1 021
Hispanic origin	26	18	11	6	5	7	2	5	8	2	–	6
Not of Hispanic origin	1 834	732	373	226	147	359	126	233	1 102	87	–	1 015
Asian or Pacific Islander	1 503	1 138	672	435	237	466	239	227	365	57	–	308
Hispanic origin	46	33	20	15	5	13	3	10	13	1	–	12
Not of Hispanic origin	1 457	1 105	652	420	232	453	236	217	352	56	–	296
Other race	381	262	134	84	50	128	43	85	119	18	–	101
Hispanic origin	327	224	112	67	45	112	34	78	103	16	–	87
Not of Hispanic origin	54	38	22	17	5	16	9	7	16	2	–	14
PERCENT DISTRIBUTION BY RACE OF HOUSEHOLDER												
Occupied housing units	**100.0**	**100.0**	**100.0**	**100.0**	**100.0**	**100.0**	**100.0**	**100.0**	**100.0**	**100.0**	**–**	**100.0**
White	98.9	98.5	98.3	98.1	98.5	98.7	98.7	98.7	99.2	99.2	–	99.2
Black	.3	.5	.6	.7	.4	.4	.4	.5	.1	.2	–	.1
American Indian, Eskimo, or Aleut	.4	.3	.4	.3	.4	.3	.3	.4	.4	.3	–	.5
American Indian	.4	.3	.4	.3	.4	.3	.3	.3	.4	.3	–	.5
Asian or Pacific Islander	.3	.5	.6	.7	.6	.4	.6	.3	.1	.2	–	.1
Asian	.3	.5	.6	.6	.6	.4	.5	.3	.1	.2	–	.1
Pacific Islander	–	–	–	–	–	–	–	–	–	–	–	–
Other race	.1	.1	.1	.1	.1	.1	.1	.1	–	.1	–	–
PERCENT DISTRIBUTION BY HISPANIC ORIGIN OF HOUSEHOLDER												
Occupied housing units	**100.0**	**100.0**	**100.0**	**100.0**	**100.0**	**100.0**	**100.0**	**100.0**	**100.0**	**100.0**	**–**	**100.0**
Hispanic origin (of any race)	.4	.5	.6	.6	.6	.5	.5	.5	.3	.3	–	.3
Mexican	.1	.1	.1	.1	.2	.1	.2	.1	.1	.1	–	.1
Puerto Rican	.1	.1	.1	.1	.1	.1	.1	.1	.1	.1	–	–
Cuban	–	–	–	–	–	–	–	–	–	–	–	–
Other Hispanic	.2	.3	.3	.3	.3	.2	.2	.2	.1	.2	–	.1
Not of Hispanic origin	99.6	99.5	99.4	99.4	99.4	99.5	99.5	99.5	99.7	99.7	–	99.7
PERCENT OF HOUSEHOLDERS WHITE, NOT OF HISPANIC ORIGIN												
Occupied housing units	**100.0**	**100.0**	**100.0**	**100.0**	**100.0**	**100.0**	**100.0**	**100.0**	**100.0**	**100.0**	**–**	**100.0**
White	98.9	98.5	98.3	98.1	98.5	98.7	98.7	98.7	99.2	99.2	–	99.2
Not of Hispanic origin	98.6	98.1	97.8	97.7	98.1	98.3	98.3	98.4	99.0	99.0	–	99.0

TIPSII [UPF] GH123 CENSUS90 72583600 06/22/92 4:34 PM MACHINE: C DATA:CENSUS90*H1TIPSDA23. 06/18/92 05:15:31 TAPE: NONE FRAME: 6
TSF:CENSUS90*92. 06/18/92 05:17:24 UTF:CENSUS90*93. 06/18/92 05:17:24 META:CENSUS90*H1TABLES23. 06/18/92 05:25:44

Table 3. Occupied Housing Units by Race and Hispanic Origin of Householder: 1990

[For definitions of terms and meanings of symbols, see text]

State Inside and Outside Metropolitan Area	The State	Inside metropolitan area: Total	Inside metropolitan area: In central city	Inside metropolitan area: Not in central city: Total	Inside metropolitan area: Not in central city: Urban: Inside urbanized area	Inside metropolitan area: Not in central city: Urban: Outside urbanized area	Inside metropolitan area: Not in central city: Rural	Outside metropolitan area: Total	Outside metropolitan area: Urban: Inside urbanized area	Outside metropolitan area: Urban: Outside urbanized area: Place of 10,000 or more	Outside metropolitan area: Urban: Outside urbanized area: Place of 2,500 to 9,999	Outside metropolitan area: Rural
RACE OF HOUSEHOLDER												
Occupied housing units	**465 312**	**169 737**	**66 997**	**102 740**	**39 339**	**8 744**	**54 657**	**295 575**	**89**	**42 466**	**58 488**	**194 532**
White	460 110	167 397	65 756	101 641	38 749	8 675	54 217	292 713	89	41 901	57 696	193 027
Black	1 458	761	490	271	151	26	94	697	–	155	285	257
American Indian, Eskimo, or Aleut	1 860	611	232	379	152	11	216	1 249	–	128	227	894
American Indian	1 841	605	227	378	152	11	215	1 236	–	127	223	886
Eskimo	15	6	5	1	–	–	1	9	–	–	4	5
Aleut	4	–	–	–	–	–	–	4	–	1	–	3
Asian or Pacific Islander	1 503	802	435	367	237	22	108	701	–	239	205	257
Asian	1 452	782	425	357	234	20	103	670	–	232	195	243
Chinese	370	199	107	92	57	11	24	171	–	57	57	57
Filipino	222	124	53	71	36	2	33	98	–	26	32	40
Japanese	141	65	24	41	24	3	14	76	–	11	14	51
Asian Indian	142	86	39	47	38	1	8	56	–	15	16	25
Korean	129	62	31	31	20	2	9	67	–	31	16	20
Vietnamese	177	107	77	30	25	–	5	70	–	22	23	25
Cambodian	156	85	67	18	15	–	3	71	–	47	18	6
Hmong	–	–	–	–	–	–	–	–	–	–	–	–
Laotian	21	17	11	6	5	–	1	4	–	1	3	–
Thai	19	10	6	4	4	–	–	9	–	3	3	3
Other Asian	75	27	10	17	10	1	6	48	–	19	13	16
Bangladeshi	–	–	–	–	–	–	–	–	–	–	–	–
Burmese	2	2	2	–	–	–	–	–	–	–	–	–
Indonesian	5	4	2	2	1	–	1	1	–	–	–	1
Malayan	4	1	–	1	1	–	–	3	–	3	–	–
Okinawan	2	1	1	–	–	–	–	1	–	–	–	1
Pakistani	8	4	1	3	2	–	1	4	–	2	1	1
Sri Lankan	5	2	–	2	2	–	–	3	–	2	1	–
All other Asian	49	13	4	9	4	1	4	36	–	12	11	13
Pacific Islander	51	20	10	10	3	2	5	31	–	7	10	14
Hawaiian	34	14	5	9	2	2	5	20	–	6	4	10
Samoan	5	2	1	1	1	–	–	3	–	1	2	–
Guamanian	8	3	3	–	–	–	–	5	–	–	2	3
Other Pacific Islander	4	1	1	–	–	–	–	3	–	–	2	1
Tongan	–	–	–	–	–	–	–	–	–	–	–	–
Tahitian	–	–	–	–	–	–	–	–	–	–	–	–
Northern Mariana Islander	–	–	–	–	–	–	–	–	–	–	–	–
Palauan	–	–	–	–	–	–	–	–	–	–	–	–
Fijian	–	–	–	–	–	–	–	–	–	–	–	–
All other Pacific Islander	4	1	1	–	–	–	–	3	–	–	2	1
Other race	381	166	84	82	50	10	22	215	–	43	75	97
HISPANIC ORIGIN OF HOUSEHOLDER												
Occupied housing units	**465 312**	**169 737**	**66 997**	**102 740**	**39 339**	**8 744**	**54 657**	**295 575**	**89**	**42 466**	**58 488**	**194 532**
Hispanic origin (of any race)	1 880	835	400	435	217	42	176	1 045	–	216	283	546
Mexican	520	217	90	127	67	8	52	303	–	65	78	160
Puerto Rican	334	143	67	76	34	12	30	191	–	34	57	100
Cuban	122	52	25	27	14	1	12	70	–	19	18	33
Other Hispanic	904	423	218	205	102	21	82	481	–	98	130	253
Not of Hispanic origin	463 432	168 902	66 597	102 305	39 122	8 702	54 481	294 530	89	42 250	58 205	193 986
RACE AND HISPANIC ORIGIN OF HOUSEHOLDER												
Occupied housing units	**465 312**	**169 737**	**66 997**	**102 740**	**39 339**	**8 744**	**54 657**	**295 575**	**89**	**42 466**	**58 488**	**194 532**
White	460 110	167 397	65 756	101 641	38 749	8 675	54 217	292 713	89	41 901	57 696	193 027
Hispanic origin	1 433	631	298	333	156	29	148	802	–	168	193	441
Not of Hispanic origin	458 677	166 766	65 458	101 308	38 593	8 646	54 069	291 911	89	41 733	57 503	192 586
Black	1 458	761	490	271	151	26	94	697	–	155	285	257
Hispanic origin	48	26	14	12	6	2	4	22	–	9	8	5
Not of Hispanic origin	1 410	735	476	259	145	24	90	675	–	146	277	252
American Indian, Eskimo, or Aleut	1 860	611	232	379	152	11	216	1 249	–	128	227	894
Hispanic origin	26	14	6	8	5	2	1	12	–	2	3	7
Not of Hispanic origin	1 834	597	226	371	147	9	215	1 237	–	126	224	887
Asian or Pacific Islander	1 503	802	435	367	237	22	108	701	–	239	205	257
Hispanic origin	46	24	15	9	5	1	3	22	–	3	9	10
Not of Hispanic origin	1 457	778	420	358	232	21	105	679	–	236	196	247
Other race	381	166	84	82	50	10	22	215	–	43	75	97
Hispanic origin	327	140	67	73	45	8	20	187	–	34	70	83
Not of Hispanic origin	54	26	17	9	5	2	2	28	–	9	5	14
PERCENT DISTRIBUTION BY RACE OF HOUSEHOLDER												
Occupied housing units	**100.0**	**100.0**	**100.0**	**100.0**	**100.0**	**100.0**	**100.0**	**100.0**	**100.0**	**100.0**	**100.0**	**100.0**
White	98.9	98.6	98.1	98.9	98.5	99.2	99.2	99.0	100.0	98.7	98.6	99.2
Black	.3	.4	.7	.3	.4	.3	.2	.2	–	.4	.5	.1
American Indian, Eskimo, or Aleut	.4	.4	.3	.4	.4	.1	.4	.4	–	.3	.4	.5
American Indian	.4	.4	.3	.4	.4	.1	.4	.4	–	.3	.4	.5
Asian or Pacific Islander	.3	.5	.6	.4	.6	.3	.2	.2	–	.6	.4	.1
Asian	.3	.5	.6	.3	.6	.2	.2	.2	–	.5	.3	.1
Pacific Islander	–	–	–	–	–	–	–	–	–	–	–	–
Other race	.1	.1	.1	.1	.1	.1	–	.1	–	.1	.1	–
PERCENT DISTRIBUTION BY HISPANIC ORIGIN OF HOUSEHOLDER												
Occupied housing units	**100.0**	**100.0**	**100.0**	**100.0**	**100.0**	**100.0**	**100.0**	**100.0**	**100.0**	**100.0**	**100.0**	**100.0**
Hispanic origin (of any race)	.4	.5	.6	.4	.6	.5	.3	.4	–	.5	.5	.3
Mexican	.1	.1	.1	.1	.2	.1	.1	.1	–	.2	.1	.1
Puerto Rican	.1	.1	.1	.1	.1	.1	.1	.1	–	.1	.1	.1
Cuban	–	–	–	–	–	–	–	–	–	–	–	–
Other Hispanic	.2	.2	.3	.2	.3	.2	.2	.2	–	.2	.2	.1
Not of Hispanic origin	99.6	99.5	99.4	99.6	99.4	99.5	99.7	99.6	100.0	99.5	99.5	99.7
PERCENT OF HOUSEHOLDERS WHITE, NOT OF HISPANIC ORIGIN												
Occupied housing units	**100.0**	**100.0**	**100.0**	**100.0**	**100.0**	**100.0**	**100.0**	**100.0**	**100.0**	**100.0**	**100.0**	**100.0**
White	98.9	98.6	98.1	98.9	98.5	99.2	99.2	99.0	100.0	98.7	98.6	99.2
Not of Hispanic origin	98.6	98.2	97.7	98.6	98.1	98.9	98.9	98.8	100.0	98.3	98.3	99.0

TIPSII [UPF] GH123 CENSUS90 72583600 06/22/92 4:34 PM MACHINE: C DATA:CENSUS90*H1TIPSDA23. 06/18/92 05:15:31 TAPE: NONE FRAME: 7
TSF:CENSUS90*92. 06/18/92 05:17:24 UTF:CENSUS90*93. 06/18/92 05:17:24 META:CENSUS90*H1TABLES23. 06/18/92 05:25:44

Table 4. **Occupied Housing Units by Race and Hispanic Origin of Householder: 1990**

[For definitions of terms and meanings of symbols, see text]

County	Androscoggin County	Aroostook County	Cumberland County	Franklin County	Hancock County	Kennebec County	Knox County	Lincoln County
RACE OF HOUSEHOLDER								
Occupied housing units	**40 017**	**31 366**	**94 512**	**10 778**	**18 342**	**43 889**	**14 344**	**11 968**
White	39 618	30 817	93 217	10 720	18 208	43 516	14 272	11 928
Black	137	224	505	7	27	77	15	8
American Indian, Eskimo, or Aleut	82	207	204	30	67	124	30	20
American Indian	81	205	201	29	67	124	30	20
Eskimo	1	2	2	1	–	–	–	–
Aleut	–	–	1	–	–	–	–	–
Asian or Pacific Islander	109	73	506	17	27	141	23	7
Asian	105	69	499	17	27	134	22	7
Chinese	35	23	97	4	10	36	6	1
Filipino	14	16	95	2	2	13	2	1
Japanese	9	9	33	6	5	10	7	3
Asian Indian	9	4	42	2	3	15	1	1
Korean	8	6	49	–	2	11	1	–
Vietnamese	19	–	71	1	–	26	2	–
Cambodian	1	–	81	2	–	12	–	–
Hmong	–	–	–	–	–	–	–	–
Laotian	5	–	9	–	2	–	–	–
Thai	2	6	5	–	–	1	–	–
Other Asian	3	5	17	–	3	10	3	1
Bangladeshi	–	–	–	–	–	–	–	–
Burmese	1	–	1	–	–	–	–	–
Indonesian	1	–	2	–	–	–	–	–
Malayan	–	–	1	–	–	1	–	–
Okinawan	–	–	1	–	–	–	–	–
Pakistani	–	–	5	–	1	1	–	–
Sri Lankan	–	1	1	–	–	1	–	–
All other Asian	1	4	6	–	2	7	3	1
Pacific Islander	4	4	7	–	–	7	1	–
Hawaiian	1	3	5	–	–	6	1	–
Samoan	–	–	1	–	–	–	–	–
Guamanian	3	1	–	–	–	1	–	–
Other Pacific Islander	–	–	1	–	–	–	–	–
Tongan	–	–	–	–	–	–	–	–
Tahitian	–	–	–	–	–	–	–	–
Northern Mariana Islander	–	–	–	–	–	–	–	–
Palauan	–	–	–	–	–	–	–	–
Fijian	–	–	–	–	–	–	–	–
All other Pacific Islander	–	–	1	–	–	–	–	–
Other race	71	45	80	4	13	31	4	5
HISPANIC ORIGIN OF HOUSEHOLDER								
Occupied housing units	**40 017**	**31 366**	**94 512**	**10 778**	**18 342**	**43 889**	**14 344**	**11 968**
Hispanic origin (of any race)	222	113	477	27	63	153	39	26
Mexican	94	48	99	6	20	45	8	7
Puerto Rican	34	25	76	7	9	22	9	8
Cuban	7	4	51	1	3	10	5	–
Other Hispanic	87	36	251	13	31	76	17	11
Not of Hispanic origin	39 795	31 253	94 035	10 751	18 279	43 736	14 305	11 942
RACE AND HISPANIC ORIGIN OF HOUSEHOLDER								
Occupied housing units	**40 017**	**31 366**	**94 512**	**10 778**	**18 342**	**43 889**	**14 344**	**11 968**
White	39 618	30 817	93 217	10 720	18 208	43 516	14 272	11 928
Hispanic origin	146	64	371	22	52	117	34	20
Not of Hispanic origin	39 472	30 753	92 846	10 698	18 156	43 399	14 238	11 908
Black	137	224	505	7	27	77	15	8
Hispanic origin	3	4	22	–	–	4	1	–
Not of Hispanic origin	134	220	483	7	27	73	14	8
American Indian, Eskimo, or Aleut	82	207	204	30	67	124	30	20
Hispanic origin	2	2	7	1	1	2	1	–
Not of Hispanic origin	80	205	197	29	66	122	29	20
Asian or Pacific Islander	109	73	506	17	27	141	23	7
Hispanic origin	5	–	15	–	–	4	–	1
Not of Hispanic origin	104	73	491	17	27	137	23	6
Other race	71	45	80	4	13	31	4	5
Hispanic origin	66	43	62	4	10	26	3	5
Not of Hispanic origin	5	2	18	–	3	5	1	–
PERCENT DISTRIBUTION BY RACE OF HOUSEHOLDER								
Occupied housing units	**100.0**	**100.0**	**100.0**	**100.0**	**100.0**	**100.0**	**100.0**	**100.0**
White	99.0	98.2	98.6	99.5	99.3	99.2	99.5	99.7
Black	.3	.7	.5	.1	.1	.2	.1	.1
American Indian, Eskimo, or Aleut	.2	.7	.2	.3	.4	.3	.2	.2
American Indian	.2	.7	.2	.3	.4	.3	.2	.2
Asian or Pacific Islander	.3	.2	.5	.2	.1	.3	.2	.1
Asian	.3	.2	.5	.2	.1	.3	.2	.1
Pacific Islander	–	–	–	–	–	–	–	–
Other race	.2	.1	.1	–	.1	.1	–	–
PERCENT DISTRIBUTION BY HISPANIC ORIGIN OF HOUSEHOLDER								
Occupied housing units	**100.0**	**100.0**	**100.0**	**100.0**	**100.0**	**100.0**	**100.0**	**100.0**
Hispanic origin (of any race)	.6	.4	.5	.3	.3	.3	.3	.2
Mexican	.2	.2	.1	.1	.1	.1	.1	.1
Puerto Rican	.1	.1	.1	.1	–	.1	.1	.1
Cuban	–	–	.1	–	–	–	–	–
Other Hispanic	.2	.1	.3	.1	.2	.2	.1	.1
Not of Hispanic origin	99.4	99.6	99.5	99.7	99.7	99.7	99.7	99.8
PERCENT OF HOUSEHOLDERS WHITE, NOT OF HISPANIC ORIGIN								
Occupied housing units	**100.0**	**100.0**	**100.0**	**100.0**	**100.0**	**100.0**	**100.0**	**100.0**
White	99.0	98.2	98.6	99.5	99.3	99.2	99.5	99.7
Not of Hispanic origin	98.6	98.0	98.2	99.3	99.0	98.9	99.3	99.5

TIPSII [UPF] GH123 CENSUS90 72583600 06/22/92 4:34 PM MACHINE: C DATA:CENSUS90*H1TIPSDA23. 06/18/92 05:15:31 TAPE: NONE FRAME: 8
TSF:CENSUS90*92. 06/18/92 05:17:24 UTF:CENSUS90*93. 06/18/92 05:17:24 META:CENSUS90*H1TABLES23. 06/18/92 05:25:44

Table 4. **Occupied Housing Units by Race and Hispanic Origin of Householder: 1990**—Con.

[For definitions of terms and meanings of symbols, see text]

County	Oxford County	Penobscot County	Piscataquis County	Sagadahoc County	Somerset County	Waldo County	Washington County	York County
RACE OF HOUSEHOLDER								
Occupied housing units	**20 064**	**54 063**	**7 194**	**12 581**	**18 513**	**12 415**	**13 418**	**61 848**
White	19 974	53 261	7 146	12 388	18 416	12 355	12 975	61 299
Black	20	148	3	91	17	14	15	150
American Indian, Eskimo, or Aleut	34	392	30	29	53	25	413	120
American Indian	33	389	30	28	52	25	410	117
Eskimo	1	3	–	1	1	–	1	2
Aleut	–	–	–	–	–	–	2	1
Asian or Pacific Islander	30	225	15	49	18	17	13	233
Asian	28	215	15	44	15	15	12	228
Chinese	7	76	3	11	8	4	5	44
Filipino	2	28	5	15	2	2	2	21
Japanese	7	21	–	7	2	1	1	20
Asian Indian	4	37	–	2	2	3	2	15
Korean	1	16	–	7	1	4	–	23
Vietnamese	3	24	6	–	–	–	1	24
Cambodian	1	–	–	–	–	–	–	59
Hmong	–	–	–	–	–	–	–	–
Laotian	–	–	–	–	–	–	–	5
Thai	–	3	–	–	–	–	–	2
Other Asian	3	10	1	2	–	1	1	15
Bangladeshi	–	–	–	–	–	–	–	–
Burmese	–	–	–	–	–	–	–	–
Indonesian	–	1	–	–	–	–	1	–
Malayan	–	1	–	–	–	–	–	1
Okinawan	1	–	–	–	–	–	–	–
Pakistani	–	1	–	–	–	–	–	–
Sri Lankan	–	2	–	–	–	–	–	–
All other Asian	2	5	1	2	–	1	–	14
Pacific Islander	2	10	–	5	3	2	1	5
Hawaiian	1	7	–	2	2	2	–	4
Samoan	1	1	–	1	–	–	–	1
Guamanian	–	1	–	1	–	–	1	–
Other Pacific Islander	–	1	–	1	1	–	–	–
Tongan	–	–	–	–	–	–	–	–
Tahitian	–	–	–	–	–	–	–	–
Northern Mariana Islander	–	–	–	–	–	–	–	–
Palauan	–	–	–	–	–	–	–	–
Fijian	–	–	–	–	–	–	–	–
All other Pacific Islander	–	1	–	1	1	–	–	–
Other race	6	37	–	24	9	4	2	46
HISPANIC ORIGIN OF HOUSEHOLDER								
Occupied housing units	**20 064**	**54 063**	**7 194**	**12 581**	**18 513**	**12 415**	**13 418**	**61 848**
Hispanic origin (of any race)	49	196	19	103	38	45	22	288
Mexican	14	46	4	30	8	7	7	77
Puerto Rican	12	33	4	19	11	2	5	58
Cuban	3	10	–	13	2	3	–	10
Other Hispanic	20	107	11	41	17	33	10	143
Not of Hispanic origin	20 015	53 867	7 175	12 478	18 475	12 370	13 396	61 560
RACE AND HISPANIC ORIGIN OF HOUSEHOLDER								
Occupied housing units	**20 064**	**54 063**	**7 194**	**12 581**	**18 513**	**12 415**	**13 418**	**61 848**
White	19 974	53 261	7 146	12 388	18 416	12 355	12 975	61 299
Hispanic origin	43	152	18	69	31	41	20	233
Not of Hispanic origin	19 931	53 109	7 128	12 319	18 385	12 314	12 955	61 066
Black	20	148	3	91	17	14	15	150
Hispanic origin	1	2	–	5	–	–	–	6
Not of Hispanic origin	19	146	3	86	17	14	15	144
American Indian, Eskimo, or Aleut	34	392	30	29	53	25	413	120
Hispanic origin	–	4	–	1	1	–	–	4
Not of Hispanic origin	34	388	30	28	52	25	413	116
Asian or Pacific Islander	30	225	15	49	18	17	13	233
Hispanic origin	–	8	1	5	–	1	–	6
Not of Hispanic origin	30	217	14	44	18	16	13	227
Other race	6	37	–	24	9	4	2	46
Hispanic origin	5	30	–	23	6	3	2	39
Not of Hispanic origin	1	7	–	1	3	1	–	7
PERCENT DISTRIBUTION BY RACE OF HOUSEHOLDER								
Occupied housing units	**100.0**	**100.0**	**100.0**	**100.0**	**100.0**	**100.0**	**100.0**	**100.0**
White	99.6	98.5	99.3	98.5	99.5	99.5	96.7	99.1
Black	.1	.3	–	.7	.1	.1	.1	.2
American Indian, Eskimo, or Aleut	.2	.7	.4	.2	.3	.2	3.1	.2
American Indian	.2	.7	.4	.2	.3	.2	3.1	.2
Asian or Pacific Islander	.1	.4	.2	.4	.1	.1	.1	.4
Asian	.1	.4	.2	.3	.1	.1	.1	.4
Pacific Islander	–	–	–	–	–	–	–	–
Other race	–	.1	–	.2	–	–	–	.1
PERCENT DISTRIBUTION BY HISPANIC ORIGIN OF HOUSEHOLDER								
Occupied housing units	**100.0**	**100.0**	**100.0**	**100.0**	**100.0**	**100.0**	**100.0**	**100.0**
Hispanic origin (of any race)	.2	.4	.3	.8	.2	.4	.2	.5
Mexican	.1	.1	.1	.2	–	.1	.1	.1
Puerto Rican	.1	.1	.1	.2	.1	–	–	.1
Cuban	–	–	–	.1	–	–	–	–
Other Hispanic	.1	.2	.2	.3	.1	.3	.1	.2
Not of Hispanic origin	99.8	99.6	99.7	99.2	99.8	99.6	99.8	99.5
PERCENT OF HOUSEHOLDERS WHITE, NOT OF HISPANIC ORIGIN								
Occupied housing units	**100.0**	**100.0**	**100.0**	**100.0**	**100.0**	**100.0**	**100.0**	**100.0**
White	99.6	98.5	99.3	98.5	99.5	99.5	96.7	99.1
Not of Hispanic origin	99.3	98.2	99.1	97.9	99.3	99.2	96.5	98.7

TIPSII [UPF] GH123 CENSUS90 72583600 06/22/92 4:34 PM MACHINE: C DATA:CENSUS90*H1TIPSDA23. 06/18/92 05:15:31 TAPE: NONE FRAME: 9
TSF:CENSUS90*92. 06/18/92 05:17:24 UTF:CENSUS90*93. 06/18/92 05:17:24 META:CENSUS90*H1TABLES23. 06/18/92 05:25:44

Table 5. **Occupied Housing Units by Race and Hispanic Origin of Householder: 1990**

[For definitions of terms and meanings of symbols, see text]

Place and [In Selected States] County Subdivision [1,000 or More Persons]	Acton town	Addison town	Albion town	Alfred town	Anson town	Appleton town	Arundel town	Ashland town	Auburn city	Augusta city
RACE OF HOUSEHOLDER										
Occupied housing units	**640**	**433**	**610**	**816**	**902**	**388**	**973**	**606**	**9 547**	**8 856**
White	639	431	609	815	898	387	966	602	9 450	8 740
Black	–	–	–	–	–	–	1	–	24	22
American Indian, Eskimo, or Aleut	–	2	1	1	4	–	4	4	20	32
American Indian	–	2	1	1	4	–	4	4	20	32
Eskimo	–	–	–	–	–	–	–	–	–	–
Aleut	–	–	–	–	–	–	–	–	–	–
Asian or Pacific Islander	1	–	–	–	–	1	1	–	38	51
Asian	1	–	–	–	–	1	1	–	37	49
Chinese	–	–	–	–	–	–	–	–	17	10
Filipino	–	–	–	–	–	–	–	–	2	3
Japanese	–	–	–	–	–	1	–	–	2	3
Asian Indian	–	–	–	–	–	–	–	–	3	4
Korean	–	–	–	–	–	–	1	–	3	4
Vietnamese	–	–	–	–	–	–	–	–	8	9
Cambodian	1	–	–	–	–	–	–	–	–	12
Hmong	–	–	–	–	–	–	–	–	–	–
Laotian	–	–	–	–	–	–	–	–	1	–
Thai	–	–	–	–	–	–	–	–	1	–
Other Asian	–	–	–	–	–	–	–	–	–	4
Bangladeshi	–	–	–	–	–	–	–	–	–	–
Burmese	–	–	–	–	–	–	–	–	–	–
Indonesian	–	–	–	–	–	–	–	–	–	–
Malayan	–	–	–	–	–	–	–	–	–	1
Okinawan	–	–	–	–	–	–	–	–	–	–
Pakistani	–	–	–	–	–	–	–	–	–	–
Sri Lankan	–	–	–	–	–	–	–	–	–	1
All other Asian	–	–	–	–	–	–	–	–	–	2
Pacific Islander	–	–	–	–	–	–	–	–	1	2
Hawaiian	–	–	–	–	–	–	–	–	1	2
Samoan	–	–	–	–	–	–	–	–	–	–
Guamanian	–	–	–	–	–	–	–	–	–	–
Other Pacific Islander	–	–	–	–	–	–	–	–	–	–
Tongan	–	–	–	–	–	–	–	–	–	–
Tahitian	–	–	–	–	–	–	–	–	–	–
Northern Mariana Islander	–	–	–	–	–	–	–	–	–	–
Palauan	–	–	–	–	–	–	–	–	–	–
Fijian	–	–	–	–	–	–	–	–	–	–
All other Pacific Islander	–	–	–	–	–	–	–	–	–	–
Other race	–	–	–	–	–	–	1	–	15	11
HISPANIC ORIGIN OF HOUSEHOLDER										
Occupied housing units	**640**	**433**	**610**	**816**	**902**	**388**	**973**	**606**	**9 547**	**8 856**
Hispanic origin (of any race)	–	–	1	2	4	1	3	–	45	43
Mexican	–	–	–	–	–	–	–	–	13	19
Puerto Rican	–	–	–	–	1	1	2	–	7	3
Cuban	–	–	–	–	1	–	–	–	1	4
Other Hispanic	–	–	1	2	2	–	1	–	24	17
Not of Hispanic origin	640	433	609	814	898	387	970	606	9 502	8 813
RACE AND HISPANIC ORIGIN OF HOUSEHOLDER										
Occupied housing units	**640**	**433**	**610**	**816**	**902**	**388**	**973**	**606**	**9 547**	**8 856**
White	639	431	609	815	898	387	966	602	9 450	8 740
Hispanic origin	–	–	1	2	4	1	3	–	31	35
Not of Hispanic origin	639	431	608	813	894	386	963	602	9 419	8 705
Black	–	–	–	–	–	–	1	–	24	22
Hispanic origin	–	–	–	–	–	–	–	–	–	–
Not of Hispanic origin	–	–	–	–	–	–	1	–	24	22
American Indian, Eskimo, or Aleut	–	2	1	1	4	–	4	4	20	32
Hispanic origin	–	–	–	–	–	–	–	–	1	–
Not of Hispanic origin	–	2	1	1	4	–	4	4	19	32
Asian or Pacific Islander	1	–	–	–	–	1	1	–	38	51
Hispanic origin	–	–	–	–	–	–	–	–	–	–
Not of Hispanic origin	1	–	–	–	–	1	1	–	38	51
Other race	–	–	–	–	–	–	1	–	15	11
Hispanic origin	–	–	–	–	–	–	–	–	13	8
Not of Hispanic origin	–	–	–	–	–	–	1	–	2	3
PERCENT DISTRIBUTION BY RACE OF HOUSEHOLDER										
Occupied housing units	**100.0**	**100.0**	**100.0**	**100.0**	**100.0**	**100.0**	**100.0**	**100.0**	**100.0**	**100.0**
White	99.8	99.5	99.8	99.9	99.6	99.7	99.3	99.3	99.0	98.7
Black	–	–	–	–	–	–	.1	–	.3	.2
American Indian, Eskimo, or Aleut	–	.5	.2	.1	.4	–	.4	.7	.2	.4
American Indian	–	.5	.2	.1	.4	–	.4	.7	.2	.4
Asian or Pacific Islander	.2	–	–	–	–	.3	.1	–	.4	.6
Asian	.2	–	–	–	–	.3	.1	–	.4	.6
Pacific Islander	–	–	–	–	–	–	–	–	–	–
Other race	–	–	–	–	–	–	.1	–	.2	.1
PERCENT DISTRIBUTION BY HISPANIC ORIGIN OF HOUSEHOLDER										
Occupied housing units	**100.0**	**100.0**	**100.0**	**100.0**	**100.0**	**100.0**	**100.0**	**100.0**	**100.0**	**100.0**
Hispanic origin (of any race)	–	–	.2	.2	.4	.3	.3	–	.5	.5
Mexican	–	–	–	–	–	–	–	–	.1	.2
Puerto Rican	–	–	–	–	.1	.3	.2	–	.1	–
Cuban	–	–	–	–	.1	–	–	–	–	–
Other Hispanic	–	–	.2	.2	.2	–	.1	–	.3	.2
Not of Hispanic origin	100.0	100.0	99.8	99.8	99.6	99.7	99.7	100.0	99.5	99.5
PERCENT OF HOUSEHOLDERS WHITE, NOT OF HISPANIC ORIGIN										
Occupied housing units	**100.0**	**100.0**	**100.0**	**100.0**	**100.0**	**100.0**	**100.0**	**100.0**	**100.0**	**100.0**
White	99.8	99.5	99.8	99.9	99.6	99.7	99.3	99.3	99.0	98.7
Not of Hispanic origin	99.8	99.5	99.7	99.6	99.1	99.5	99.0	99.3	98.7	98.3

TIPSII [UPF] GH123 CENSUS90 72583600 06/22/92 4:34 PM MACHINE: C DATA:CENSUS90*H1TIPSDA23. 06/18/92 05:15:31 TAPE: NONE FRAME: 10
TSF:CENSUS90*92. 06/18/92 05:17:24 UTF:CENSUS90*93. 06/18/92 05:17:24 META:CENSUS90*H1TABLES23. 06/18/92 05:25:44

Table 5. **Occupied Housing Units by Race and Hispanic Origin of Householder: 1990**—Con.

[For definitions of terms and meanings of symbols, see text]

Place and [In Selected States] County Subdivision [1,000 or More Persons]	Baileyville town	Baldwin town	Bangor city	Bar Harbor CDP	Bar Harbor town	Bath city	Belfast city	Belgrade town	Benton town	Berwick town
RACE OF HOUSEHOLDER										
Occupied housing units	**770**	**419**	**13 392**	**1 184**	**1 851**	**3 930**	**2 579**	**891**	**854**	**2 058**
White	766	417	13 129	1 167	1 829	3 846	2 562	889	850	2 037
Black	1	–	96	4	4	51	2	–	1	2
American Indian, Eskimo, or Aleut	2	–	73	7	10	8	9	1	–	8
American Indian	2	–	71	7	10	7	9	1	–	8
Eskimo	–	–	2	–	–	1	–	–	–	–
Aleut	–	–	–	–	–	–	–	–	–	–
Asian or Pacific Islander	1	1	77	5	7	15	5	1	2	11
Asian	1	1	75	5	7	14	5	1	2	11
Chinese	1	1	28	3	5	3	3	–	–	1
Filipino	–	–	11	–	–	5	–	–	–	1
Japanese	–	–	5	1	1	–	–	–	1	1
Asian Indian	–	–	5	–	–	2	–	1	1	1
Korean	–	–	9	–	–	2	2	–	–	–
Vietnamese	–	–	16	–	–	–	–	–	–	–
Cambodian	–	–	–	–	–	–	–	–	–	5
Hmong	–	–	–	–	–	–	–	–	–	–
Laotian	–	–	–	1	1	–	–	–	–	–
Thai	–	–	1	–	–	–	–	–	–	1
Other Asian	–	–	–	–	–	2	–	–	–	1
Bangladeshi	–	–	–	–	–	–	–	–	–	–
Burmese	–	–	–	–	–	–	–	–	–	–
Indonesian	–	–	–	–	–	–	–	–	–	–
Malayan	–	–	–	–	–	–	–	–	–	–
Okinawan	–	–	–	–	–	–	–	–	–	–
Pakistani	–	–	–	–	–	–	–	–	–	–
Sri Lankan	–	–	–	–	–	–	–	–	–	–
All other Asian	–	–	–	–	–	2	–	–	–	1
Pacific Islander	–	–	2	–	–	1	–	–	–	–
Hawaiian	–	–	1	–	–	–	–	–	–	–
Samoan	–	–	–	–	–	1	–	–	–	–
Guamanian	–	–	1	–	–	–	–	–	–	–
Other Pacific Islander	–	–	–	–	–	–	–	–	–	–
Tongan	–	–	–	–	–	–	–	–	–	–
Tahitian	–	–	–	–	–	–	–	–	–	–
Northern Mariana Islander	–	–	–	–	–	–	–	–	–	–
Palauan	–	–	–	–	–	–	–	–	–	–
Fijian	–	–	–	–	–	–	–	–	–	–
All other Pacific Islander	–	–	–	–	–	–	–	–	–	–
Other race	–	1	17	1	1	10	1	–	1	–
HISPANIC ORIGIN OF HOUSEHOLDER										
Occupied housing units	**770**	**419**	**13 392**	**1 184**	**1 851**	**3 930**	**2 579**	**891**	**854**	**2 058**
Hispanic origin (of any race)	2	1	62	3	5	41	10	1	1	5
Mexican	–	–	11	–	1	9	–	1	1	1
Puerto Rican	–	–	14	1	1	10	–	–	–	1
Cuban	–	–	4	–	1	6	1	–	–	–
Other Hispanic	2	1	33	2	2	16	9	–	–	3
Not of Hispanic origin	768	418	13 330	1 181	1 846	3 889	2 569	890	853	2 053
RACE AND HISPANIC ORIGIN OF HOUSEHOLDER										
Occupied housing units	**770**	**419**	**13 392**	**1 184**	**1 851**	**3 930**	**2 579**	**891**	**854**	**2 058**
White	766	417	13 129	1 167	1 829	3 846	2 562	889	850	2 037
Hispanic origin	2	1	45	3	5	24	9	1	–	4
Not of Hispanic origin	764	416	13 084	1 164	1 824	3 822	2 553	888	850	2 033
Black	1	–	96	4	4	51	2	–	1	2
Hispanic origin	–	–	1	–	–	4	–	–	–	–
Not of Hispanic origin	1	–	95	4	4	47	2	–	1	2
American Indian, Eskimo, or Aleut	2	–	73	7	10	8	9	1	–	8
Hispanic origin	–	–	–	–	–	–	–	–	–	1
Not of Hispanic origin	2	–	73	7	10	8	9	1	–	7
Asian or Pacific Islander	1	1	77	5	7	15	5	1	2	11
Hispanic origin	–	–	4	–	–	3	–	–	–	–
Not of Hispanic origin	1	1	73	5	7	12	5	1	2	11
Other race	–	1	17	1	1	10	1	–	1	–
Hispanic origin	–	–	12	–	–	10	1	–	1	–
Not of Hispanic origin	–	1	5	1	1	–	–	–	–	–
PERCENT DISTRIBUTION BY RACE OF HOUSEHOLDER										
Occupied housing units	**100.0**	**100.0**	**100.0**	**100.0**	**100.0**	**100.0**	**100.0**	**100.0**	**100.0**	**100.0**
White	99.5	99.5	98.0	98.6	98.8	97.9	99.3	99.8	99.5	99.0
Black	.1	–	.7	.3	.2	1.3	.1	–	.1	.1
American Indian, Eskimo, or Aleut	.3	–	.5	.6	.5	.2	.3	.1	–	.4
American Indian	.3	–	.5	.6	.5	.2	.3	.1	–	.4
Asian or Pacific Islander	.1	.2	.6	.4	.4	.4	.2	.1	.2	.5
Asian	.1	.2	.6	.4	.4	.4	.2	.1	.2	.5
Pacific Islander	–	–	–	–	–	–	–	–	–	–
Other race	–	.2	.1	.1	.1	.3	–	–	.1	–
PERCENT DISTRIBUTION BY HISPANIC ORIGIN OF HOUSEHOLDER										
Occupied housing units	**100.0**	**100.0**	**100.0**	**100.0**	**100.0**	**100.0**	**100.0**	**100.0**	**100.0**	**100.0**
Hispanic origin (of any race)	.3	.2	.5	.3	.3	1.0	.4	.1	.1	.2
Mexican	–	–	.1	–	.1	.2	–	.1	.1	–
Puerto Rican	–	–	.1	.1	.1	.3	–	–	–	–
Cuban	–	–	–	–	.1	.2	–	–	–	–
Other Hispanic	.3	.2	.2	.2	.1	.4	.3	–	–	.1
Not of Hispanic origin	99.7	99.8	99.5	99.7	99.7	99.0	99.6	99.9	99.9	99.8
PERCENT OF HOUSEHOLDERS WHITE, NOT OF HISPANIC ORIGIN										
Occupied housing units	**100.0**	**100.0**	**100.0**	**100.0**	**100.0**	**100.0**	**100.0**	**100.0**	**100.0**	**100.0**
White	99.5	99.5	98.0	98.6	98.8	97.9	99.3	99.8	99.5	99.0
Not of Hispanic origin	99.2	99.3	97.7	98.3	98.5	97.3	99.0	99.7	99.5	98.8

TIPSII [UPF] GH123 CENSUS90 72583600 06/22/92 4:34 PM MACHINE: C DATA:CENSUS90*H1TIPSDA23. 06/18/92 05:15:31 TAPE: NONE FRAME: 11
TSF:CENSUS90*92. 06/18/92 05:17:24 UTF:CENSUS90*93. 06/18/92 05:17:24 META:CENSUS90*H1TABLES23. 06/18/92 05:25:44

Table 5. **Occupied Housing Units by Race and Hispanic Origin of Householder: 1990**—Con.

[For definitions of terms and meanings of symbols, see text]

Place and [In Selected States] County Subdivision [1,000 or More Persons]	Bethel town	Biddeford city	Bingham CDP	Bingham town	Blue Hill town	Boothbay town	Boothbay Harbor CDP	Boothbay Harbor town	Bowdoin town	Bowdoinham town
RACE OF HOUSEHOLDER										
Occupied housing units	**953**	**7 956**	**426**	**484**	**798**	**1 048**	**584**	**1 023**	**750**	**818**
White	949	7 870	425	483	794	1 044	581	1 018	745	808
Black	1	15	–	–	1	1	–	2	–	5
American Indian, Eskimo, or Aleut	2	21	1	1	2	2	2	2	3	2
American Indian	2	20	1	1	2	2	2	2	3	2
Eskimo	–	–	–	–	–	–	–	–	–	–
Aleut	–	1	–	–	–	–	–	–	–	–
Asian or Pacific Islander	1	44	–	–	–	–	1	1	1	2
Asian	1	42	–	–	–	–	1	1	1	1
Chinese	–	4	–	–	–	–	1	1	–	–
Filipino	–	2	–	–	–	–	–	–	–	–
Japanese	1	–	–	–	–	–	–	–	–	1
Asian Indian	–	3	–	–	–	–	–	–	–	–
Korean	–	13	–	–	–	–	–	–	1	–
Vietnamese	–	4	–	–	–	–	–	–	–	–
Cambodian	–	15	–	–	–	–	–	–	–	–
Hmong	–	–	–	–	–	–	–	–	–	–
Laotian	–	–	–	–	–	–	–	–	–	–
Thai	–	–	–	–	–	–	–	–	–	–
Other Asian	–	1	–	–	–	–	–	–	–	–
Bangladeshi	–	–	–	–	–	–	–	–	–	–
Burmese	–	–	–	–	–	–	–	–	–	–
Indonesian	–	–	–	–	–	–	–	–	–	–
Malayan	–	–	–	–	–	–	–	–	–	–
Okinawan	–	–	–	–	–	–	–	–	–	–
Pakistani	–	–	–	–	–	–	–	–	–	–
Sri Lankan	–	–	–	–	–	–	–	–	–	–
All other Asian	–	1	–	–	–	–	–	–	–	–
Pacific Islander	–	2	–	–	–	–	–	–	–	1
Hawaiian	–	1	–	–	–	–	–	–	–	1
Samoan	–	1	–	–	–	–	–	–	–	–
Guamanian	–	–	–	–	–	–	–	–	–	–
Other Pacific Islander	–	–	–	–	–	–	–	–	–	–
Tongan	–	–	–	–	–	–	–	–	–	–
Tahitian	–	–	–	–	–	–	–	–	–	–
Northern Mariana Islander	–	–	–	–	–	–	–	–	–	–
Palauan	–	–	–	–	–	–	–	–	–	–
Fijian	–	–	–	–	–	–	–	–	–	–
All other Pacific Islander	–	–	–	–	–	–	–	–	–	–
Other race	–	6	–	–	1	1	–	–	1	1
HISPANIC ORIGIN OF HOUSEHOLDER										
Occupied housing units	**953**	**7 956**	**426**	**484**	**798**	**1 048**	**584**	**1 023**	**750**	**818**
Hispanic origin (of any race)	–	39	1	1	–	2	1	1	5	4
Mexican	–	10	–	–	–	–	1	1	1	1
Puerto Rican	–	2	–	–	–	–	–	–	1	–
Cuban	–	3	–	–	–	–	–	–	–	1
Other Hispanic	–	24	1	1	–	2	–	–	3	2
Not of Hispanic origin	953	7 917	425	483	798	1 046	583	1 022	745	814
RACE AND HISPANIC ORIGIN OF HOUSEHOLDER										
Occupied housing units	**953**	**7 956**	**426**	**484**	**798**	**1 048**	**584**	**1 023**	**750**	**818**
White	949	7 870	425	483	794	1 044	581	1 018	745	808
Hispanic origin	–	32	1	1	–	1	1	1	4	2
Not of Hispanic origin	949	7 838	424	482	794	1 043	580	1 017	741	806
Black	1	15	–	–	1	1	–	2	–	5
Hispanic origin	–	4	–	–	–	–	–	–	–	–
Not of Hispanic origin	1	11	–	–	1	1	–	2	–	5
American Indian, Eskimo, or Aleut	2	21	1	1	2	2	2	2	3	2
Hispanic origin	–	–	–	–	–	–	–	–	–	–
Not of Hispanic origin	2	21	1	1	2	2	2	2	3	2
Asian or Pacific Islander	1	44	–	–	–	–	1	1	1	2
Hispanic origin	–	–	–	–	–	–	–	–	–	1
Not of Hispanic origin	1	44	–	–	–	–	1	1	1	1
Other race	–	6	–	–	1	1	–	–	1	1
Hispanic origin	–	3	–	–	–	1	–	–	1	1
Not of Hispanic origin	–	3	–	–	1	–	–	–	–	–
PERCENT DISTRIBUTION BY RACE OF HOUSEHOLDER										
Occupied housing units	**100.0**	**100.0**	**100.0**	**100.0**	**100.0**	**100.0**	**100.0**	**100.0**	**100.0**	**100.0**
White	99.6	98.9	99.8	99.8	99.5	99.6	99.5	99.5	99.3	98.8
Black	.1	.2	–	–	.1	.1	–	.2	–	.6
American Indian, Eskimo, or Aleut	.2	.3	.2	.2	.3	.2	.3	.2	.4	.2
American Indian	.2	.3	.2	.2	.3	.2	.3	.2	.4	.2
Asian or Pacific Islander	.1	.6	–	–	–	–	.2	.1	.1	.2
Asian	.1	.5	–	–	–	–	.2	.1	.1	.1
Pacific Islander	–	–	–	–	–	–	–	–	–	.1
Other race	–	.1	–	–	.1	.1	–	–	.1	.1
PERCENT DISTRIBUTION BY HISPANIC ORIGIN OF HOUSEHOLDER										
Occupied housing units	**100.0**	**100.0**	**100.0**	**100.0**	**100.0**	**100.0**	**100.0**	**100.0**	**100.0**	**100.0**
Hispanic origin (of any race)	–	.5	.2	.2	–	.2	.2	.1	.7	.5
Mexican	–	.1	–	–	–	–	.2	.1	.1	.1
Puerto Rican	–	–	–	–	–	–	–	–	.1	–
Cuban	–	–	–	–	–	–	–	–	–	.1
Other Hispanic	–	.3	.2	.2	–	.2	–	–	.4	.2
Not of Hispanic origin	100.0	99.5	99.8	99.8	100.0	99.8	99.8	99.9	99.3	99.5
PERCENT OF HOUSEHOLDERS WHITE, NOT OF HISPANIC ORIGIN										
Occupied housing units	**100.0**	**100.0**	**100.0**	**100.0**	**100.0**	**100.0**	**100.0**	**100.0**	**100.0**	**100.0**
White	99.6	98.9	99.8	99.8	99.5	99.6	99.5	99.5	99.3	98.8
Not of Hispanic origin	99.6	98.5	99.5	99.6	99.5	99.5	99.3	99.4	98.8	98.5

TIPSII [UPF] GH123 CENSUS90 72583600 06/22/92 4:34 PM MACHINE: C DATA:CENSUS90*H1TIPSDA23. 06/18/92 05:15:31 TAPE: NONE FRAME: 12
TSF:CENSUS90*92. 06/18/92 05:17:24 UTF:CENSUS90*93. 06/18/92 05:17:24 META:CENSUS90*H1TABLES23. 06/18/92 05:25:44

Table 5. **Occupied Housing Units by Race and Hispanic Origin of Householder: 1990**—Con.

[For definitions of terms and meanings of symbols, see text]

Place and [In Selected States] County Subdivision [1,000 or More Persons]	Bradford town	Bradley town	Brewer city	Bridgton CDP	Bridgton town	Bristol town	Brownfield town	Brownville town	Brunswick CDP	Brunswick town
RACE OF HOUSEHOLDER										
Occupied housing units	**381**	**441**	**3 619**	**895**	**1 660**	**987**	**394**	**591**	**5 673**	**7 711**
White	380	436	3 594	891	1 648	987	394	587	5 543	7 531
Black	–	2	6	2	3	–	–	1	62	92
American Indian, Eskimo, or Aleut	1	3	10	2	6	–	–	2	7	12
American Indian	1	3	10	2	6	–	–	2	7	12
Eskimo	–	–	–	–	–	–	–	–	–	–
Aleut	–	–	–	–	–	–	–	–	–	–
Asian or Pacific Islander	–	–	6	–	2	–	–	1	50	57
Asian	–	–	5	–	2	–	–	1	49	56
Chinese	–	–	1	–	–	–	–	1	12	12
Filipino	–	–	–	–	–	–	–	–	13	16
Japanese	–	–	–	–	–	–	–	–	4	4
Asian Indian	–	–	1	–	–	–	–	–	1	1
Korean	–	–	–	–	2	–	–	–	9	11
Vietnamese	–	–	1	–	–	–	–	–	1	1
Cambodian	–	–	–	–	–	–	–	–	5	6
Hmong	–	–	–	–	–	–	–	–	–	–
Laotian	–	–	–	–	–	–	–	–	–	–
Thai	–	–	–	–	–	–	–	–	1	1
Other Asian	–	–	2	–	–	–	–	–	3	4
Bangladeshi	–	–	–	–	–	–	–	–	–	–
Burmese	–	–	–	–	–	–	–	–	–	–
Indonesian	–	–	–	–	–	–	–	–	–	–
Malayan	–	–	–	–	–	–	–	–	1	1
Okinawan	–	–	–	–	–	–	–	–	–	–
Pakistani	–	–	–	–	–	–	–	–	1	2
Sri Lankan	–	–	–	–	–	–	–	–	1	1
All other Asian	–	–	2	–	–	–	–	–	–	–
Pacific Islander	–	–	1	–	–	–	–	–	1	1
Hawaiian	–	–	1	–	–	–	–	–	1	1
Samoan	–	–	–	–	–	–	–	–	–	–
Guamanian	–	–	–	–	–	–	–	–	–	–
Other Pacific Islander	–	–	–	–	–	–	–	–	–	–
Tongan	–	–	–	–	–	–	–	–	–	–
Tahitian	–	–	–	–	–	–	–	–	–	–
Northern Mariana Islander	–	–	–	–	–	–	–	–	–	–
Palauan	–	–	–	–	–	–	–	–	–	–
Fijian	–	–	–	–	–	–	–	–	–	–
All other Pacific Islander	–	–	–	–	–	–	–	–	–	–
Other race	–	–	3	–	1	–	–	–	11	19
HISPANIC ORIGIN OF HOUSEHOLDER										
Occupied housing units	**381**	**441**	**3 619**	**895**	**1 660**	**987**	**394**	**591**	**5 673**	**7 711**
Hispanic origin (of any race)	–	4	16	6	10	3	–	1	43	65
Mexican	–	–	5	2	4	–	–	–	11	14
Puerto Rican	–	–	1	1	1	2	–	–	8	15
Cuban	–	–	3	–	2	–	–	–	8	12
Other Hispanic	–	4	7	3	3	1	–	1	16	24
Not of Hispanic origin	381	437	3 603	889	1 650	984	394	590	5 630	7 646
RACE AND HISPANIC ORIGIN OF HOUSEHOLDER										
Occupied housing units	**381**	**441**	**3 619**	**895**	**1 660**	**987**	**394**	**591**	**5 673**	**7 711**
White	380	436	3 594	891	1 648	987	394	587	5 543	7 531
Hispanic origin	–	4	12	6	10	3	–	1	29	43
Not of Hispanic origin	380	432	3 582	885	1 638	984	394	586	5 514	7 488
Black	–	2	6	2	3	–	–	1	62	92
Hispanic origin	–	–	–	–	–	–	–	–	2	3
Not of Hispanic origin	–	2	6	2	3	–	–	1	60	89
American Indian, Eskimo, or Aleut	1	3	10	2	6	–	–	2	7	12
Hispanic origin	–	–	1	–	–	–	–	–	–	–
Not of Hispanic origin	1	3	9	2	6	–	–	2	7	12
Asian or Pacific Islander	–	–	6	–	2	–	–	1	50	57
Hispanic origin	–	–	–	–	–	–	–	–	3	3
Not of Hispanic origin	–	–	6	–	2	–	–	1	47	54
Other race	–	–	3	–	1	–	–	–	11	19
Hispanic origin	–	–	3	–	–	–	–	–	9	16
Not of Hispanic origin	–	–	–	–	1	–	–	–	2	3
PERCENT DISTRIBUTION BY RACE OF HOUSEHOLDER										
Occupied housing units	**100.0**	**100.0**	**100.0**	**100.0**	**100.0**	**100.0**	**100.0**	**100.0**	**100.0**	**100.0**
White	99.7	98.9	99.3	99.6	99.3	100.0	100.0	99.3	97.7	97.7
Black	–	.5	.2	.2	.2	–	–	.2	1.1	1.2
American Indian, Eskimo, or Aleut	.3	.7	.3	.2	.4	–	–	.3	.1	.2
American Indian	.3	.7	.3	.2	.4	–	–	.3	.1	.2
Asian or Pacific Islander	–	–	.2	–	.1	–	–	.2	.9	.7
Asian	–	–	.1	–	.1	–	–	.2	.9	.7
Pacific Islander	–	–	–	–	–	–	–	–	–	–
Other race	–	–	.1	–	.1	–	–	–	.2	.2
PERCENT DISTRIBUTION BY HISPANIC ORIGIN OF HOUSEHOLDER										
Occupied housing units	**100.0**	**100.0**	**100.0**	**100.0**	**100.0**	**100.0**	**100.0**	**100.0**	**100.0**	**100.0**
Hispanic origin (of any race)	–	.9	.4	.7	.6	.3	–	.2	.8	.8
Mexican	–	–	.1	.2	.2	–	–	–	.2	.2
Puerto Rican	–	–	–	.1	.1	.2	–	–	.1	.2
Cuban	–	–	.1	–	.1	–	–	–	.1	.2
Other Hispanic	–	.9	.2	.3	.2	.1	–	.2	.3	.3
Not of Hispanic origin	100.0	99.1	99.6	99.3	99.4	99.7	100.0	99.8	99.2	99.2
PERCENT OF HOUSEHOLDERS WHITE, NOT OF HISPANIC ORIGIN										
Occupied housing units	**100.0**	**100.0**	**100.0**	**100.0**	**100.0**	**100.0**	**100.0**	**100.0**	**100.0**	**100.0**
White	99.7	98.9	99.3	99.6	99.3	100.0	100.0	99.3	97.7	97.7
Not of Hispanic origin	99.7	98.0	99.0	98.9	98.7	99.7	100.0	99.2	97.2	97.1

TIPSII [UPF] GH123 CENSUS90 72583600 06/22/92 4:34 PM MACHINE: C DATA:CENSUS90*H1TIPSDA23. 06/18/92 05:15:31 TAPE: NONE FRAME: 13
TSF:CENSUS90*92. 06/18/92 05:17:24 UTF:CENSUS90*93. 06/18/92 05:17:24 META:CENSUS90*H1TABLES23. 06/18/92 05:25:44

Table 5. **Occupied Housing Units by Race and Hispanic Origin of Householder: 1990**—Con.

[For definitions of terms and meanings of symbols, see text]

Place and [In Selected States] County Subdivision [1,000 or More Persons]	Brunswick Station CDP	Buckfield town	Bucksport CDP	Bucksport town	Buxton town	Calais city	Camden CDP	Camden town	Canaan town	Cape Elizabeth town
RACE OF HOUSEHOLDER										
Occupied housing units	**368**	**556**	**1 179**	**1 812**	**2 219**	**1 536**	**1 730**	**2 162**	**569**	**3 257**
White	333	555	1 174	1 805	2 197	1 520	1 721	2 150	568	3 243
Black	25	–	–	–	7	4	1	2	–	4
American Indian, Eskimo, or Aleut	1	–	2	3	7	10	5	6	–	2
American Indian	1	–	2	3	7	10	5	6	–	2
Eskimo	–	–	–	–	–	–	–	–	–	–
Aleut	–	–	–	–	–	–	–	–	–	–
Asian or Pacific Islander	3	–	2	2	8	1	3	4	1	8
Asian	3	–	2	2	8	1	2	3	1	8
Chinese	–	–	–	–	1	1	–	–	–	3
Filipino	2	–	1	1	3	–	–	–	–	1
Japanese	–	–	–	–	2	–	1	2	–	–
Asian Indian	–	–	–	–	–	–	–	–	1	1
Korean	1	–	–	–	1	–	–	–	–	1
Vietnamese	–	–	–	–	–	–	–	–	–	–
Cambodian	–	–	–	–	1	–	–	–	–	–
Hmong	–	–	–	–	–	–	–	–	–	–
Laotian	–	–	–	–	–	–	–	–	–	1
Thai	–	–	–	–	–	–	–	–	–	1
Other Asian	–	–	1	1	–	–	1	1	–	–
Bangladeshi	–	–	–	–	–	–	–	–	–	–
Burmese	–	–	–	–	–	–	–	–	–	–
Indonesian	–	–	–	–	–	–	–	–	–	–
Malayan	–	–	–	–	–	–	–	–	–	–
Okinawan	–	–	–	–	–	–	–	–	–	–
Pakistani	–	–	1	1	–	–	–	–	–	–
Sri Lankan	–	–	–	–	–	–	–	–	–	–
All other Asian	–	–	–	–	–	–	1	1	–	–
Pacific Islander	–	–	–	–	–	–	1	1	–	–
Hawaiian	–	–	–	–	–	–	1	1	–	–
Samoan	–	–	–	–	–	–	–	–	–	–
Guamanian	–	–	–	–	–	–	–	–	–	–
Other Pacific Islander	–	–	–	–	–	–	–	–	–	–
Tongan	–	–	–	–	–	–	–	–	–	–
Tahitian	–	–	–	–	–	–	–	–	–	–
Northern Mariana Islander	–	–	–	–	–	–	–	–	–	–
Palauan	–	–	–	–	–	–	–	–	–	–
Fijian	–	–	–	–	–	–	–	–	–	–
All other Pacific Islander	–	–	–	–	–	–	–	–	–	–
Other race	6	1	1	2	–	1	–	–	–	–
HISPANIC ORIGIN OF HOUSEHOLDER										
Occupied housing units	**368**	**556**	**1 179**	**1 812**	**2 219**	**1 536**	**1 730**	**2 162**	**569**	**3 257**
Hispanic origin (of any race)	17	3	4	8	9	4	10	11	1	13
Mexican	2	1	–	2	4	3	2	2	1	–
Puerto Rican	7	1	2	3	4	1	1	1	–	2
Cuban	–	–	–	–	–	–	3	3	–	1
Other Hispanic	8	1	2	3	1	–	4	5	–	10
Not of Hispanic origin	351	553	1 175	1 804	2 210	1 532	1 720	2 151	568	3 244
RACE AND HISPANIC ORIGIN OF HOUSEHOLDER										
Occupied housing units	**368**	**556**	**1 179**	**1 812**	**2 219**	**1 536**	**1 730**	**2 162**	**569**	**3 257**
White	333	555	1 174	1 805	2 197	1 520	1 721	2 150	568	3 243
Hispanic origin	10	2	3	6	9	3	10	11	1	12
Not of Hispanic origin	323	553	1 171	1 799	2 188	1 517	1 711	2 139	567	3 231
Black	25	–	–	–	7	4	1	2	–	4
Hispanic origin	1	–	–	–	–	–	–	–	–	1
Not of Hispanic origin	24	–	–	–	7	4	1	2	–	3
American Indian, Eskimo, or Aleut	1	–	2	3	7	10	5	6	–	2
Hispanic origin	–	–	–	–	–	–	–	–	–	–
Not of Hispanic origin	1	–	2	3	7	10	5	6	–	2
Asian or Pacific Islander	3	–	2	2	8	1	3	4	1	8
Hispanic origin	–	–	–	–	–	–	–	–	–	–
Not of Hispanic origin	3	–	2	2	8	1	3	4	1	8
Other race	6	1	1	2	–	1	–	–	–	–
Hispanic origin	6	1	1	2	–	1	–	–	–	–
Not of Hispanic origin	–	–	–	–	–	–	–	–	–	–
PERCENT DISTRIBUTION BY RACE OF HOUSEHOLDER										
Occupied housing units	**100.0**	**100.0**	**100.0**	**100.0**	**100.0**	**100.0**	**100.0**	**100.0**	**100.0**	**100.0**
White	90.5	99.8	99.6	99.6	99.0	99.0	99.5	99.4	99.8	99.6
Black	6.8	–	–	–	.3	.3	.1	.1	–	.1
American Indian, Eskimo, or Aleut	.3	–	.2	.2	.3	.7	.3	.3	–	.1
American Indian	.3	–	.2	.2	.3	.7	.3	.3	–	.1
Asian or Pacific Islander	.8	–	.2	.1	.4	.1	.2	.2	.2	.2
Asian	.8	–	.2	.1	.4	.1	.1	.1	.2	.2
Pacific Islander	–	–	–	–	–	–	.1	–	–	–
Other race	1.6	.2	.1	.1	–	.1	–	–	–	–
PERCENT DISTRIBUTION BY HISPANIC ORIGIN OF HOUSEHOLDER										
Occupied housing units	**100.0**	**100.0**	**100.0**	**100.0**	**100.0**	**100.0**	**100.0**	**100.0**	**100.0**	**100.0**
Hispanic origin (of any race)	4.6	.5	.3	.4	.4	.3	.6	.5	.2	.4
Mexican	.5	.2	–	.1	.2	.2	.1	.1	.2	–
Puerto Rican	1.9	.2	.2	.2	.2	.1	.1	–	–	.1
Cuban	–	–	–	–	–	–	.2	.1	–	–
Other Hispanic	2.2	.2	.2	.2	–	–	.2	.2	–	.3
Not of Hispanic origin	95.4	99.5	99.7	99.6	99.6	99.7	99.4	99.5	99.8	99.6
PERCENT OF HOUSEHOLDERS WHITE, NOT OF HISPANIC ORIGIN										
Occupied housing units	**100.0**	**100.0**	**100.0**	**100.0**	**100.0**	**100.0**	**100.0**	**100.0**	**100.0**	**100.0**
White	90.5	99.8	99.6	99.6	99.0	99.0	99.5	99.4	99.8	99.6
Not of Hispanic origin	87.8	99.5	99.3	99.3	98.6	98.8	98.9	98.9	99.6	99.2

TIPSII [UPF] GH123 CENSUS90 72583600 06/22/92 4:34 PM MACHINE: C DATA:CENSUS90*H1TIPSDA23. 06/18/92 05:15:31 TAPE: NONE FRAME: 14
TSF:CENSUS90*92. 06/18/92 05:17:24 UTF:CENSUS90*93. 06/18/92 05:17:24 META:CENSUS90*H1TABLES23. 06/18/92 05:25:44

Table 5. **Occupied Housing Units by Race and Hispanic Origin of Householder: 1990**—Con.

[For definitions of terms and meanings of symbols, see text]

Place and [In Selected States] County Subdivision [1,000 or More Persons]	Cape Neddick CDP	Caribou city	Carmel town	Casco town	Castine town	Charleston town	Chelsea town	Cherryfield town	Chesterville town	China town
RACE OF HOUSEHOLDER										
Occupied housing units	**911**	**3 719**	**679**	**1 057**	**327**	**368**	**807**	**466**	**357**	**1 267**
White	906	3 629	677	1 052	324	366	795	464	356	1 257
Black	3	28	–	1	1	1	1	–	–	–
American Indian, Eskimo, or Aleut	1	34	1	3	1	1	7	1	1	5
American Indian	1	34	1	3	1	1	7	1	1	5
Eskimo	–	–	–	–	–	–	–	–	–	–
Aleut	–	–	–	–	–	–	–	–	–	–
Asian or Pacific Islander	1	23	1	1	1	–	4	1	–	5
Asian	1	21	–	1	1	–	4	1	–	5
Chinese	–	10	–	–	–	–	–	–	–	2
Filipino	–	3	–	–	–	–	1	–	–	–
Japanese	1	1	–	–	–	–	–	–	–	2
Asian Indian	–	2	–	–	1	–	–	–	–	–
Korean	–	1	–	–	–	–	1	–	–	–
Vietnamese	–	–	–	1	–	–	2	–	–	–
Cambodian	–	–	–	–	–	–	–	–	–	–
Hmong	–	–	–	–	–	–	–	–	–	–
Laotian	–	–	–	–	–	–	–	–	–	–
Thai	–	2	–	–	–	–	–	–	–	–
Other Asian	–	2	–	–	–	–	–	1	–	1
Bangladeshi	–	–	–	–	–	–	–	–	–	–
Burmese	–	–	–	–	–	–	–	–	–	–
Indonesian	–	–	–	–	–	–	–	1	–	–
Malayan	–	–	–	–	–	–	–	–	–	–
Okinawan	–	–	–	–	–	–	–	–	–	–
Pakistani	–	–	–	–	–	–	–	–	–	–
Sri Lankan	–	1	–	–	–	–	–	–	–	–
All other Asian	–	1	–	–	–	–	–	–	–	1
Pacific Islander	–	2	1	–	–	–	–	–	–	–
Hawaiian	–	2	–	–	–	–	–	–	–	–
Samoan	–	–	–	–	–	–	–	–	–	–
Guamanian	–	–	–	–	–	–	–	–	–	–
Other Pacific Islander	–	–	1	–	–	–	–	–	–	–
Tongan	–	–	–	–	–	–	–	–	–	–
Tahitian	–	–	–	–	–	–	–	–	–	–
Northern Mariana Islander	–	–	–	–	–	–	–	–	–	–
Palauan	–	–	–	–	–	–	–	–	–	–
Fijian	–	–	–	–	–	–	–	–	–	–
All other Pacific Islander	–	–	1	–	–	–	–	–	–	–
Other race	–	5	–	–	–	–	–	–	–	–
HISPANIC ORIGIN OF HOUSEHOLDER										
Occupied housing units	**911**	**3 719**	**679**	**1 057**	**327**	**368**	**807**	**466**	**357**	**1 267**
Hispanic origin (of any race)	6	9	2	1	–	2	3	–	–	3
Mexican	–	5	–	–	–	2	–	–	–	–
Puerto Rican	3	1	–	–	–	–	1	–	–	–
Cuban	–	–	–	–	–	–	–	–	–	–
Other Hispanic	3	3	2	1	–	–	2	–	–	3
Not of Hispanic origin	905	3 710	677	1 056	327	366	804	466	357	1 264
RACE AND HISPANIC ORIGIN OF HOUSEHOLDER										
Occupied housing units	**911**	**3 719**	**679**	**1 057**	**327**	**368**	**807**	**466**	**357**	**1 267**
White	906	3 629	677	1 052	324	366	795	464	356	1 257
Hispanic origin	6	4	2	1	–	2	3	–	–	3
Not of Hispanic origin	900	3 625	675	1 051	324	364	792	464	356	1 254
Black	3	28	–	1	1	1	1	–	–	–
Hispanic origin	–	–	–	–	–	–	–	–	–	–
Not of Hispanic origin	3	28	–	1	1	1	1	–	–	–
American Indian, Eskimo, or Aleut	1	34	1	3	1	1	7	1	1	5
Hispanic origin	–	–	–	–	–	–	–	–	–	–
Not of Hispanic origin	1	34	1	3	1	1	7	1	1	5
Asian or Pacific Islander	1	23	1	1	1	–	4	1	–	5
Hispanic origin	–	–	–	–	–	–	–	–	–	–
Not of Hispanic origin	1	23	1	1	1	–	4	1	–	5
Other race	–	5	–	–	–	–	–	–	–	–
Hispanic origin	–	5	–	–	–	–	–	–	–	–
Not of Hispanic origin	–	–	–	–	–	–	–	–	–	–
PERCENT DISTRIBUTION BY RACE OF HOUSEHOLDER										
Occupied housing units	**100.0**	**100.0**	**100.0**	**100.0**	**100.0**	**100.0**	**100.0**	**100.0**	**100.0**	**100.0**
White	99.5	97.6	99.7	99.5	99.1	99.5	98.5	99.6	99.7	99.2
Black	.3	.8	–	.1	.3	.3	.1	–	–	–
American Indian, Eskimo, or Aleut	.1	.9	.1	.3	.3	.3	.9	.2	.3	.4
American Indian	.1	.9	.1	.3	.3	.3	.9	.2	.3	.4
Asian or Pacific Islander	.1	.6	.1	.1	.3	–	.5	.2	–	.4
Asian	.1	.6	–	.1	.3	–	.5	.2	–	.4
Pacific Islander	–	.1	.1	–	–	–	–	–	–	–
Other race	–	.1	–	–	–	–	–	–	–	–
PERCENT DISTRIBUTION BY HISPANIC ORIGIN OF HOUSEHOLDER										
Occupied housing units	**100.0**	**100.0**	**100.0**	**100.0**	**100.0**	**100.0**	**100.0**	**100.0**	**100.0**	**100.0**
Hispanic origin (of any race)	.7	.2	.3	.1	–	.5	.4	–	–	.2
Mexican	–	.1	–	–	–	.5	–	–	–	–
Puerto Rican	.3	–	–	–	–	–	.1	–	–	–
Cuban	–	–	–	–	–	–	–	–	–	–
Other Hispanic	.3	.1	.3	.1	–	–	.2	–	–	.2
Not of Hispanic origin	99.3	99.8	99.7	99.9	100.0	99.5	99.6	100.0	100.0	99.8
PERCENT OF HOUSEHOLDERS WHITE, NOT OF HISPANIC ORIGIN										
Occupied housing units	**100.0**	**100.0**	**100.0**	**100.0**	**100.0**	**100.0**	**100.0**	**100.0**	**100.0**	**100.0**
White	99.5	97.6	99.7	99.5	99.1	99.5	98.5	99.6	99.7	99.2
Not of Hispanic origin	98.8	97.5	99.4	99.4	99.1	98.9	98.1	99.6	99.7	99.0

TIPSII [UPF] GH123 CENSUS90 72583600 06/22/92 4:34 PM MACHINE: C DATA:CENSUS90*H1TIPSDA23. 06/18/92 05:15:31 TAPE: NONE FRAME: 15
TSF:CENSUS90*92. 06/18/92 05:17:24 UTF:CENSUS90*93. 06/18/92 05:17:24 META:CENSUS90*H1TABLES23. 06/18/92 05:25:44

Table 5. **Occupied Housing Units by Race and Hispanic Origin of Householder: 1990**—Con.

[For definitions of terms and meanings of symbols, see text]

Place and [In Selected States] County Subdivision [1,000 or More Persons]	Chisholm CDP	Clinton CDP	Clinton town	Corinna town	Corinth town	Cornish town	Cornville town	Cumberland town	Cumberland Center CDP	Damariscotta town
RACE OF HOUSEHOLDER										
Occupied housing units	**650**	**518**	**1 153**	**848**	**783**	**430**	**348**	**2 021**	**655**	**788**
White	646	517	1 151	845	779	429	345	2 012	655	787
Black	–	1	1	2	–	1	1	2	–	1
American Indian, Eskimo, or Aleut	2	–	–	1	3	–	2	2	–	–
American Indian	2	–	–	1	3	–	2	2	–	–
Eskimo	–	–	–	–	–	–	–	–	–	–
Aleut	–	–	–	–	–	–	–	–	–	–
Asian or Pacific Islander	2	–	1	–	1	–	–	5	–	–
Asian	2	–	1	–	1	–	–	5	–	–
Chinese	–	–	1	–	–	–	–	1	–	–
Filipino	1	–	–	–	–	–	–	1	–	–
Japanese	–	–	–	–	–	–	–	1	–	–
Asian Indian	–	–	–	–	–	–	–	1	–	–
Korean	–	–	–	–	–	–	–	1	–	–
Vietnamese	1	–	–	–	–	–	–	–	–	–
Cambodian	–	–	–	–	–	–	–	–	–	–
Hmong	–	–	–	–	–	–	–	–	–	–
Laotian	–	–	–	–	–	–	–	–	–	–
Thai	–	–	–	–	–	–	–	–	–	–
Other Asian	–	–	–	–	1	–	–	–	–	–
Bangladeshi	–	–	–	–	–	–	–	–	–	–
Burmese	–	–	–	–	–	–	–	–	–	–
Indonesian	–	–	–	–	–	–	–	–	–	–
Malayan	–	–	–	–	–	–	–	–	–	–
Okinawan	–	–	–	–	–	–	–	–	–	–
Pakistani	–	–	–	–	–	–	–	–	–	–
Sri Lankan	–	–	–	–	–	–	–	–	–	–
All other Asian	–	–	–	–	1	–	–	–	–	–
Pacific Islander	–	–	–	–	–	–	–	–	–	–
Hawaiian	–	–	–	–	–	–	–	–	–	–
Samoan	–	–	–	–	–	–	–	–	–	–
Guamanian	–	–	–	–	–	–	–	–	–	–
Other Pacific Islander	–	–	–	–	–	–	–	–	–	–
Tongan	–	–	–	–	–	–	–	–	–	–
Tahitian	–	–	–	–	–	–	–	–	–	–
Northern Mariana Islander	–	–	–	–	–	–	–	–	–	–
Palauan	–	–	–	–	–	–	–	–	–	–
Fijian	–	–	–	–	–	–	–	–	–	–
All other Pacific Islander	–	–	–	–	–	–	–	–	–	–
Other race	–	–	–	–	–	–	–	–	–	–
HISPANIC ORIGIN OF HOUSEHOLDER										
Occupied housing units	**650**	**518**	**1 153**	**848**	**783**	**430**	**348**	**2 021**	**655**	**788**
Hispanic origin (of any race)	1	–	1	5	1	–	2	8	2	–
Mexican	–	–	–	–	–	–	–	3	–	–
Puerto Rican	–	–	–	5	–	–	1	–	–	–
Cuban	–	–	–	–	–	–	–	1	–	–
Other Hispanic	1	–	1	–	1	–	1	4	2	–
Not of Hispanic origin	649	518	1 152	843	782	430	346	2 013	653	788
RACE AND HISPANIC ORIGIN OF HOUSEHOLDER										
Occupied housing units	**650**	**518**	**1 153**	**848**	**783**	**430**	**348**	**2 021**	**655**	**788**
White	646	517	1 151	845	779	429	345	2 012	655	787
Hispanic origin	1	–	1	5	1	–	2	8	2	–
Not of Hispanic origin	645	517	1 150	840	778	429	343	2 004	653	787
Black	–	1	1	2	–	1	1	2	–	1
Hispanic origin	–	–	–	–	–	–	–	–	–	–
Not of Hispanic origin	–	1	1	2	–	1	1	2	–	1
American Indian, Eskimo, or Aleut	2	–	–	1	3	–	2	2	–	–
Hispanic origin	–	–	–	–	–	–	–	–	–	–
Not of Hispanic origin	2	–	–	1	3	–	2	2	–	–
Asian or Pacific Islander	2	–	1	–	1	–	–	5	–	–
Hispanic origin	–	–	–	–	–	–	–	–	–	–
Not of Hispanic origin	2	–	1	–	1	–	–	5	–	–
Other race	–	–	–	–	–	–	–	–	–	–
Hispanic origin	–	–	–	–	–	–	–	–	–	–
Not of Hispanic origin	–	–	–	–	–	–	–	–	–	–
PERCENT DISTRIBUTION BY RACE OF HOUSEHOLDER										
Occupied housing units	**100.0**	**100.0**	**100.0**	**100.0**	**100.0**	**100.0**	**100.0**	**100.0**	**100.0**	**100.0**
White	99.4	99.8	99.8	99.6	99.5	99.8	99.1	99.6	100.0	99.9
Black	–	.2	.1	.2	–	.2	.3	.1	–	.1
American Indian, Eskimo, or Aleut	.3	–	–	.1	.4	–	.6	.1	–	–
American Indian	.3	–	–	.1	.4	–	.6	.1	–	–
Asian or Pacific Islander	.3	–	.1	–	.1	–	–	.2	–	–
Asian	.3	–	.1	–	.1	–	–	.2	–	–
Pacific Islander	–	–	–	–	–	–	–	–	–	–
Other race	–	–	–	–	–	–	–	–	–	–
PERCENT DISTRIBUTION BY HISPANIC ORIGIN OF HOUSEHOLDER										
Occupied housing units	**100.0**	**100.0**	**100.0**	**100.0**	**100.0**	**100.0**	**100.0**	**100.0**	**100.0**	**100.0**
Hispanic origin (of any race)	.2	–	.1	.6	.1	–	.6	.4	.3	–
Mexican	–	–	–	–	–	–	–	.1	–	–
Puerto Rican	–	–	–	.6	–	–	.3	–	–	–
Cuban	–	–	–	–	–	–	–	–	–	–
Other Hispanic	.2	–	.1	–	.1	–	.3	.2	.3	–
Not of Hispanic origin	99.8	100.0	99.9	99.4	99.9	100.0	99.4	99.6	99.7	100.0
PERCENT OF HOUSEHOLDERS WHITE, NOT OF HISPANIC ORIGIN										
Occupied housing units	**100.0**	**100.0**	**100.0**	**100.0**	**100.0**	**100.0**	**100.0**	**100.0**	**100.0**	**100.0**
White	99.4	99.8	99.8	99.6	99.5	99.8	99.1	99.6	100.0	99.9
Not of Hispanic origin	99.2	99.8	99.7	99.1	99.4	99.8	98.6	99.2	99.7	99.9

TIPSII [UPF] GH123 CENSUS90 72583600 06/22/92 4:34 PM MACHINE: C DATA:CENSUS90*H1TIPSDA23. 06/18/92 05:15:31 TAPE: NONE FRAME: 16
TSF:CENSUS90*92. 06/18/92 05:17:24 UTF:CENSUS90*93. 06/18/92 05:17:24 META:CENSUS90*H1TABLES23. 06/18/92 05:25:44

Table 5. **Occupied Housing Units by Race and Hispanic Origin of Householder: 1990**—Con.

[For definitions of terms and meanings of symbols, see text]

Place and [In Selected States] County Subdivision [1,000 or More Persons]	Damariscotta-Newcastle CDP	Dayton town	Dedham town	Deer Isle town	Dexter CDP	Dexter town	Dixfield CDP	Dixfield town	Dixmont town	Dover-Foxcroft town
RACE OF HOUSEHOLDER										
Occupied housing units	**728**	**409**	**437**	**724**	**1 046**	**1 675**	**504**	**963**	**338**	**1 699**
White	728	408	428	723	1 041	1 669	503	960	335	1 678
Black	–	1	1	–	1	1	–	–	–	1
American Indian, Eskimo, or Aleut	–	–	7	1	2	3	–	–	3	13
American Indian	–	–	7	1	1	2	–	–	3	13
Eskimo	–	–	–	–	1	1	–	–	–	–
Aleut	–	–	–	–	–	–	–	–	–	–
Asian or Pacific Islander	–	–	1	–	2	2	1	2	–	7
Asian	–	–	1	–	2	2	1	2	–	7
Chinese	–	–	1	–	–	–	1	2	–	2
Filipino	–	–	–	–	–	–	–	–	–	1
Japanese	–	–	–	–	–	–	–	–	–	–
Asian Indian	–	–	–	–	–	–	–	–	–	–
Korean	–	–	–	–	–	–	–	–	–	–
Vietnamese	–	–	–	–	2	2	–	–	–	4
Cambodian	–	–	–	–	–	–	–	–	–	–
Hmong	–	–	–	–	–	–	–	–	–	–
Laotian	–	–	–	–	–	–	–	–	–	–
Thai	–	–	–	–	–	–	–	–	–	–
Other Asian	–	–	–	–	–	–	–	–	–	–
Bangladeshi	–	–	–	–	–	–	–	–	–	–
Burmese	–	–	–	–	–	–	–	–	–	–
Indonesian	–	–	–	–	–	–	–	–	–	–
Malayan	–	–	–	–	–	–	–	–	–	–
Okinawan	–	–	–	–	–	–	–	–	–	–
Pakistani	–	–	–	–	–	–	–	–	–	–
Sri Lankan	–	–	–	–	–	–	–	–	–	–
All other Asian	–	–	–	–	–	–	–	–	–	–
Pacific Islander	–	–	–	–	–	–	–	–	–	–
Hawaiian	–	–	–	–	–	–	–	–	–	–
Samoan	–	–	–	–	–	–	–	–	–	–
Guamanian	–	–	–	–	–	–	–	–	–	–
Other Pacific Islander	–	–	–	–	–	–	–	–	–	–
Tongan	–	–	–	–	–	–	–	–	–	–
Tahitian	–	–	–	–	–	–	–	–	–	–
Northern Mariana Islander	–	–	–	–	–	–	–	–	–	–
Palauan	–	–	–	–	–	–	–	–	–	–
Fijian	–	–	–	–	–	–	–	–	–	–
All other Pacific Islander	–	–	–	–	–	–	–	–	–	–
Other race	–	–	–	–	–	–	–	1	–	–
HISPANIC ORIGIN OF HOUSEHOLDER										
Occupied housing units	**728**	**409**	**437**	**724**	**1 046**	**1 675**	**504**	**963**	**338**	**1 699**
Hispanic origin (of any race)	–	–	–	2	3	5	2	3	1	2
Mexican	–	–	–	–	1	2	1	1	–	–
Puerto Rican	–	–	–	–	1	1	–	–	–	–
Cuban	–	–	–	–	–	–	–	1	–	–
Other Hispanic	–	–	–	2	1	2	1	1	1	2
Not of Hispanic origin	728	409	437	722	1 043	1 670	502	960	337	1 697
RACE AND HISPANIC ORIGIN OF HOUSEHOLDER										
Occupied housing units	**728**	**409**	**437**	**724**	**1 046**	**1 675**	**504**	**963**	**338**	**1 699**
White	728	408	428	723	1 041	1 669	503	960	335	1 678
Hispanic origin	–	–	–	2	2	4	2	2	1	2
Not of Hispanic origin	728	408	428	721	1 039	1 665	501	958	334	1 676
Black	–	1	1	–	1	1	–	–	–	1
Hispanic origin	–	–	–	–	–	–	–	–	–	–
Not of Hispanic origin	–	1	1	–	1	1	–	–	–	1
American Indian, Eskimo, or Aleut	–	–	7	1	2	3	–	–	3	13
Hispanic origin	–	–	–	–	1	1	–	–	–	–
Not of Hispanic origin	–	–	7	1	1	2	–	–	3	13
Asian or Pacific Islander	–	–	1	–	2	2	1	2	–	7
Hispanic origin	–	–	–	–	–	–	–	–	–	–
Not of Hispanic origin	–	–	1	–	2	2	1	2	–	7
Other race	–	–	–	–	–	–	–	1	–	–
Hispanic origin	–	–	–	–	–	–	–	1	–	–
Not of Hispanic origin	–	–	–	–	–	–	–	–	–	–
PERCENT DISTRIBUTION BY RACE OF HOUSEHOLDER										
Occupied housing units	**100.0**	**100.0**	**100.0**	**100.0**	**100.0**	**100.0**	**100.0**	**100.0**	**100.0**	**100.0**
White	100.0	99.8	97.9	99.9	99.5	99.6	99.8	99.7	99.1	98.8
Black	–	.2	.2	–	.1	.1	–	–	–	.1
American Indian, Eskimo, or Aleut	–	–	1.6	.1	.2	.2	–	–	.9	.8
American Indian	–	–	1.6	.1	.1	.1	–	–	.9	.8
Asian or Pacific Islander	–	–	.2	–	.2	.1	.2	.2	–	.4
Asian	–	–	.2	–	.2	.1	.2	.2	–	.4
Pacific Islander	–	–	–	–	–	–	–	–	–	–
Other race	–	–	–	–	–	–	–	.1	–	–
PERCENT DISTRIBUTION BY HISPANIC ORIGIN OF HOUSEHOLDER										
Occupied housing units	**100.0**	**100.0**	**100.0**	**100.0**	**100.0**	**100.0**	**100.0**	**100.0**	**100.0**	**100.0**
Hispanic origin (of any race)	–	–	–	.3	.3	.3	.4	.3	.3	.1
Mexican	–	–	–	–	.1	.1	.2	.1	–	–
Puerto Rican	–	–	–	–	.1	.1	–	–	–	–
Cuban	–	–	–	–	–	–	–	.1	–	–
Other Hispanic	–	–	–	.3	.1	.1	.2	.1	.3	.1
Not of Hispanic origin	100.0	100.0	100.0	99.7	99.7	99.7	99.6	99.7	99.7	99.9
PERCENT OF HOUSEHOLDERS WHITE, NOT OF HISPANIC ORIGIN										
Occupied housing units	**100.0**	**100.0**	**100.0**	**100.0**	**100.0**	**100.0**	**100.0**	**100.0**	**100.0**	**100.0**
White	100.0	99.8	97.9	99.9	99.5	99.6	99.8	99.7	99.1	98.8
Not of Hispanic origin	100.0	99.8	97.9	99.6	99.3	99.4	99.4	99.5	98.8	98.6

TIPSII [UPF] GH123 CENSUS90 72583600 06/22/92 4:34 PM MACHINE: C DATA:CENSUS90*H1TIPSDA23. 06/18/92 05:15:31 TAPE: NONE FRAME: 17
TSF:CENSUS90*92. 06/18/92 05:17:24 UTF:CENSUS90*93. 06/18/92 05:17:24 META:CENSUS90*H1TABLES23. 06/18/92 05:25:44

Table 5. **Occupied Housing Units by Race and Hispanic Origin of Householder: 1990**—Con.

[For definitions of terms and meanings of symbols, see text]

Place and [In Selected States] County Subdivision [1,000 or More Persons]	Dover-Foxcroft CDP	Dresden town	Durham town	East Machias town	East Milli-nocket town	East Milli-nocket CDP	Easton town	Eastport city	Eddington town	Eliot town
RACE OF HOUSEHOLDER										
Occupied housing units	**1 195**	**507**	**969**	**469**	**845**	**810**	**481**	**797**	**740**	**1 933**
White	1 178	507	967	467	844	809	481	773	736	1 918
Black	1	–	1	2	–	–	–	1	1	5
American Indian, Eskimo, or Aleut	9	–	1	–	1	1	–	20	2	4
American Indian	9	–	1	–	1	1	–	19	2	4
Eskimo	–	–	–	–	–	–	–	1	–	–
Aleut	–	–	–	–	–	–	–	–	–	–
Asian or Pacific Islander	7	–	–	–	–	–	–	3	1	4
Asian	7	–	–	–	–	–	–	3	1	3
Chinese	2	–	–	–	–	–	–	1	–	2
Filipino	1	–	–	–	–	–	–	2	1	–
Japanese	–	–	–	–	–	–	–	–	–	1
Asian Indian	–	–	–	–	–	–	–	–	–	–
Korean	–	–	–	–	–	–	–	–	–	–
Vietnamese	4	–	–	–	–	–	–	–	–	–
Cambodian	–	–	–	–	–	–	–	–	–	–
Hmong	–	–	–	–	–	–	–	–	–	–
Laotian	–	–	–	–	–	–	–	–	–	–
Thai	–	–	–	–	–	–	–	–	–	–
Other Asian	–	–	–	–	–	–	–	–	–	–
Bangladeshi	–	–	–	–	–	–	–	–	–	–
Burmese	–	–	–	–	–	–	–	–	–	–
Indonesian	–	–	–	–	–	–	–	–	–	–
Malayan	–	–	–	–	–	–	–	–	–	–
Okinawan	–	–	–	–	–	–	–	–	–	–
Pakistani	–	–	–	–	–	–	–	–	–	–
Sri Lankan	–	–	–	–	–	–	–	–	–	–
All other Asian	–	–	–	–	–	–	–	–	–	–
Pacific Islander	–	–	–	–	–	–	–	–	–	1
Hawaiian	–	–	–	–	–	–	–	–	–	1
Samoan	–	–	–	–	–	–	–	–	–	–
Guamanian	–	–	–	–	–	–	–	–	–	–
Other Pacific Islander	–	–	–	–	–	–	–	–	–	–
Tongan	–	–	–	–	–	–	–	–	–	–
Tahitian	–	–	–	–	–	–	–	–	–	–
Northern Mariana Islander	–	–	–	–	–	–	–	–	–	–
Palauan	–	–	–	–	–	–	–	–	–	–
Fijian	–	–	–	–	–	–	–	–	–	–
All other Pacific Islander	–	–	–	–	–	–	–	–	–	–
Other race	–	–	–	–	–	–	–	–	–	2
HISPANIC ORIGIN OF HOUSEHOLDER										
Occupied housing units	**1 195**	**507**	**969**	**469**	**845**	**810**	**481**	**797**	**740**	**1 933**
Hispanic origin (of any race)	1	4	2	–	2	2	1	1	1	15
Mexican	–	1	1	–	–	–	1	–	1	5
Puerto Rican	–	3	1	–	–	–	–	–	–	2
Cuban	–	–	–	–	–	–	–	–	–	1
Other Hispanic	1	–	–	–	2	2	–	1	–	7
Not of Hispanic origin	1 194	503	967	469	843	808	480	796	739	1 918
RACE AND HISPANIC ORIGIN OF HOUSEHOLDER										
Occupied housing units	**1 195**	**507**	**969**	**469**	**845**	**810**	**481**	**797**	**740**	**1 933**
White	1 178	507	967	467	844	809	481	773	736	1 918
Hispanic origin	1	4	2	–	2	2	1	1	1	13
Not of Hispanic origin	1 177	503	965	467	842	807	480	772	735	1 905
Black	1	–	1	2	–	–	–	1	1	5
Hispanic origin	–	–	–	–	–	–	–	–	–	–
Not of Hispanic origin	1	–	1	2	–	–	–	1	1	5
American Indian, Eskimo, or Aleut	9	–	1	–	1	1	–	20	2	4
Hispanic origin	–	–	–	–	–	–	–	–	–	–
Not of Hispanic origin	9	–	1	–	1	1	–	20	2	4
Asian or Pacific Islander	7	–	–	–	–	–	–	3	1	4
Hispanic origin	–	–	–	–	–	–	–	–	–	–
Not of Hispanic origin	7	–	–	–	–	–	–	3	1	4
Other race	–	–	–	–	–	–	–	–	–	2
Hispanic origin	–	–	–	–	–	–	–	–	–	2
Not of Hispanic origin	–	–	–	–	–	–	–	–	–	–
PERCENT DISTRIBUTION BY RACE OF HOUSEHOLDER										
Occupied housing units	**100.0**	**100.0**	**100.0**	**100.0**	**100.0**	**100.0**	**100.0**	**100.0**	**100.0**	**100.0**
White	98.6	100.0	99.8	99.6	99.9	99.9	100.0	97.0	99.5	99.2
Black	.1	–	.1	.4	–	–	–	.1	.1	.3
American Indian, Eskimo, or Aleut	.8	–	.1	–	.1	.1	–	2.5	.3	.2
American Indian	.8	–	.1	–	.1	.1	–	2.4	.3	.2
Asian or Pacific Islander	.6	–	–	–	–	–	–	.4	.1	.2
Asian	.6	–	–	–	–	–	–	.4	.1	.2
Pacific Islander	–	–	–	–	–	–	–	–	–	.1
Other race	–	–	–	–	–	–	–	–	–	.1
PERCENT DISTRIBUTION BY HISPANIC ORIGIN OF HOUSEHOLDER										
Occupied housing units	**100.0**	**100.0**	**100.0**	**100.0**	**100.0**	**100.0**	**100.0**	**100.0**	**100.0**	**100.0**
Hispanic origin (of any race)	.1	.8	.2	–	.2	.2	.2	.1	.1	.8
Mexican	–	.2	.1	–	–	–	.2	–	.1	.3
Puerto Rican	–	.6	.1	–	–	–	–	–	–	.1
Cuban	–	–	–	–	–	–	–	–	–	.1
Other Hispanic	.1	–	–	–	.2	.2	–	.1	–	.4
Not of Hispanic origin	99.9	99.2	99.8	100.0	99.8	99.8	99.8	99.9	99.9	99.2
PERCENT OF HOUSEHOLDERS WHITE, NOT OF HISPANIC ORIGIN										
Occupied housing units	**100.0**	**100.0**	**100.0**	**100.0**	**100.0**	**100.0**	**100.0**	**100.0**	**100.0**	**100.0**
White	98.6	100.0	99.8	99.6	99.9	99.9	100.0	97.0	99.5	99.2
Not of Hispanic origin	98.5	99.2	99.6	99.6	99.6	99.6	99.8	96.9	99.3	98.6

TIPSII [UPF] GH123 CENSUS90 72583600 06/22/92 4:34 PM MACHINE: C DATA:CENSUS90*H1TIPSDA23. 06/18/92 05:15:31 TAPE: NONE FRAME: 18
TSF:CENSUS90*92. 06/18/92 05:17:24 UTF:CENSUS90*93. 06/18/92 05:17:24 META:CENSUS90*H1TABLES23. 06/18/92 05:25:44

Table 5. **Occupied Housing Units by Race and Hispanic Origin of Householder: 1990**—Con.

[For definitions of terms and meanings of symbols, see text]

Place and [In Selected States] County Subdivision [1,000 or More Persons]	Ellsworth city	Enfield town	Fairfield CDP	Fairfield town	Falmouth town	Falmouth Foreside CDP	Farmingdale CDP	Farmingdale town	Farmington CDP	Farmington town
RACE OF HOUSEHOLDER										
Occupied housing units	**2 416**	**529**	**1 172**	**2 475**	**3 076**	**707**	**859**	**1 168**	**1 522**	**2 645**
White	2 398	527	1 164	2 460	3 058	703	848	1 156	1 517	2 636
Black	4	1	1	2	5	2	2	3	–	–
American Indian, Eskimo, or Aleut	6	1	3	7	2	1	5	5	2	3
American Indian	6	1	3	7	2	1	5	5	2	3
Eskimo	–	–	–	–	–	–	–	–	–	–
Aleut	–	–	–	–	–	–	–	–	–	–
Asian or Pacific Islander	7	–	3	5	11	1	4	4	3	6
Asian	7	–	2	4	11	1	3	3	3	6
Chinese	1	–	2	2	6	–	2	2	1	1
Filipino	–	–	–	–	1	–	–	–	–	–
Japanese	2	–	–	–	3	1	–	–	1	3
Asian Indian	1	–	–	1	–	–	1	1	–	1
Korean	1	–	–	1	–	–	–	–	–	–
Vietnamese	–	–	–	–	–	–	–	–	–	–
Cambodian	–	–	–	–	–	–	–	–	1	1
Hmong	–	–	–	–	–	–	–	–	–	–
Laotian	1	–	–	–	–	–	–	–	–	–
Thai	–	–	–	–	–	–	–	–	–	–
Other Asian	1	–	–	–	1	–	–	–	–	–
Bangladeshi	–	–	–	–	–	–	–	–	–	–
Burmese	–	–	–	–	–	–	–	–	–	–
Indonesian	–	–	–	–	–	–	–	–	–	–
Malayan	–	–	–	–	–	–	–	–	–	–
Okinawan	–	–	–	–	–	–	–	–	–	–
Pakistani	–	–	–	–	1	–	–	–	–	–
Sri Lankan	–	–	–	–	–	–	–	–	–	–
All other Asian	1	–	–	–	–	–	–	–	–	–
Pacific Islander	–	–	1	1	–	–	1	1	–	–
Hawaiian	–	–	–	–	–	–	–	–	–	–
Samoan	–	–	–	–	–	–	–	–	–	–
Guamanian	–	–	–	–	–	–	1	1	–	–
Other Pacific Islander	–	–	1	1	–	–	–	–	–	–
Tongan	–	–	–	–	–	–	–	–	–	–
Tahitian	–	–	–	–	–	–	–	–	–	–
Northern Mariana Islander	–	–	–	–	–	–	–	–	–	–
Palauan	–	–	–	–	–	–	–	–	–	–
Fijian	–	–	–	–	–	–	–	–	–	–
All other Pacific Islander	–	–	1	1	–	–	–	–	–	–
Other race	1	–	1	1	–	–	–	–	–	–
HISPANIC ORIGIN OF HOUSEHOLDER										
Occupied housing units	**2 416**	**529**	**1 172**	**2 475**	**3 076**	**707**	**859**	**1 168**	**1 522**	**2 645**
Hispanic origin (of any race)	11	1	2	5	8	1	2	3	5	8
Mexican	5	–	1	2	–	–	–	–	3	3
Puerto Rican	–	–	–	1	–	–	–	–	–	2
Cuban	–	–	–	–	2	–	–	–	–	–
Other Hispanic	6	1	1	2	6	1	2	3	2	3
Not of Hispanic origin	2 405	528	1 170	2 470	3 068	706	857	1 165	1 517	2 637
RACE AND HISPANIC ORIGIN OF HOUSEHOLDER										
Occupied housing units	**2 416**	**529**	**1 172**	**2 475**	**3 076**	**707**	**859**	**1 168**	**1 522**	**2 645**
White	2 398	527	1 164	2 460	3 058	703	848	1 156	1 517	2 636
Hispanic origin	10	1	1	4	6	1	–	1	5	8
Not of Hispanic origin	2 388	526	1 163	2 456	3 052	702	848	1 155	1 512	2 628
Black	4	1	1	2	5	2	2	3	–	–
Hispanic origin	–	–	–	–	2	–	1	1	–	–
Not of Hispanic origin	4	1	1	2	3	2	1	2	–	–
American Indian, Eskimo, or Aleut	6	1	3	7	2	1	5	5	2	3
Hispanic origin	–	–	–	–	–	–	1	1	–	–
Not of Hispanic origin	6	1	3	7	2	1	4	4	2	3
Asian or Pacific Islander	7	–	3	5	11	1	4	4	3	6
Hispanic origin	–	–	–	–	–	–	–	–	–	–
Not of Hispanic origin	7	–	3	5	11	1	4	4	3	6
Other race	1	–	1	1	–	–	–	–	–	–
Hispanic origin	1	–	1	1	–	–	–	–	–	–
Not of Hispanic origin	–	–	–	–	–	–	–	–	–	–
PERCENT DISTRIBUTION BY RACE OF HOUSEHOLDER										
Occupied housing units	**100.0**	**100.0**	**100.0**	**100.0**	**100.0**	**100.0**	**100.0**	**100.0**	**100.0**	**100.0**
White	99.3	99.6	99.3	99.4	99.4	99.4	98.7	99.0	99.7	99.7
Black	.2	.2	.1	.1	.2	.3	.2	.3	–	–
American Indian, Eskimo, or Aleut	.2	.2	.3	.3	.1	.1	.6	.4	.1	.1
American Indian	.2	.2	.3	.3	.1	.1	.6	.4	.1	.1
Asian or Pacific Islander	.3	–	.3	.2	.4	.1	.5	.3	.2	.2
Asian	.3	–	.2	.2	.4	.1	.3	.3	.2	.2
Pacific Islander	–	–	.1	–	–	–	.1	.1	–	–
Other race	–	–	.1	–	–	–	–	–	–	–
PERCENT DISTRIBUTION BY HISPANIC ORIGIN OF HOUSEHOLDER										
Occupied housing units	**100.0**	**100.0**	**100.0**	**100.0**	**100.0**	**100.0**	**100.0**	**100.0**	**100.0**	**100.0**
Hispanic origin (of any race)	.5	.2	.2	.2	.3	.1	.2	.3	.3	.3
Mexican	.2	–	.1	.1	–	–	–	–	.2	.1
Puerto Rican	–	–	–	–	–	–	–	–	–	.1
Cuban	–	–	–	–	.1	–	–	–	–	–
Other Hispanic	.2	.2	.1	.1	.2	.1	.2	.3	.1	.1
Not of Hispanic origin	99.5	99.8	99.8	99.8	99.7	99.9	99.8	99.7	99.7	99.7
PERCENT OF HOUSEHOLDERS WHITE, NOT OF HISPANIC ORIGIN										
Occupied housing units	**100.0**	**100.0**	**100.0**	**100.0**	**100.0**	**100.0**	**100.0**	**100.0**	**100.0**	**100.0**
White	99.3	99.6	99.3	99.4	99.4	99.4	98.7	99.0	99.7	99.7
Not of Hispanic origin	98.8	99.4	99.2	99.2	99.2	99.3	98.7	98.9	99.3	99.4

TIPSII [UPF] GH123 CENSUS90 72583600 06/22/92 4:34 PM MACHINE: C DATA:CENSUS90*H1TIPSDA23. 06/18/92 05:15:31 TAPE: NONE FRAME: 19
TSF:CENSUS90*92. 06/18/92 05:17:24 UTF:CENSUS90*93. 06/18/92 05:17:24 META:CENSUS90*H1TABLES23. 06/18/92 05:25:44

Table 5. **Occupied Housing Units by Race and Hispanic Origin of Householder: 1990**—Con.

[For definitions of terms and meanings of symbols, see text]

Place and [In Selected States] County Subdivision [1,000 or More Persons]	Fort Fairfield town	Fort Fairfield CDP	Fort Kent CDP	Fort Kent town	Frankfort town	Franklin town	Freeport CDP	Freeport town	Frenchville town	Friendship town
RACE OF HOUSEHOLDER										
Occupied housing units	**1 500**	**728**	**850**	**1 558**	**341**	**438**	**775**	**2 614**	**448**	**442**
White	1 490	724	847	1 553	339	434	767	2 597	447	442
Black	1	1	–	1	1	–	4	8	–	–
American Indian, Eskimo, or Aleut	7	2	2	3	1	4	1	4	1	–
American Indian	7	2	2	3	1	4	1	4	1	–
Eskimo	–	–	–	–	–	–	–	–	–	–
Aleut	–	–	–	–	–	–	–	–	–	–
Asian or Pacific Islander	–	–	1	1	–	–	1	2	–	–
Asian	–	–	1	1	–	–	1	2	–	–
Chinese	–	–	1	1	–	–	–	–	–	–
Filipino	–	–	–	–	–	–	1	2	–	–
Japanese	–	–	–	–	–	–	–	–	–	–
Asian Indian	–	–	–	–	–	–	–	–	–	–
Korean	–	–	–	–	–	–	–	–	–	–
Vietnamese	–	–	–	–	–	–	–	–	–	–
Cambodian	–	–	–	–	–	–	–	–	–	–
Hmong	–	–	–	–	–	–	–	–	–	–
Laotian	–	–	–	–	–	–	–	–	–	–
Thai	–	–	–	–	–	–	–	–	–	–
Other Asian	–	–	–	–	–	–	–	–	–	–
Bangladeshi	–	–	–	–	–	–	–	–	–	–
Burmese	–	–	–	–	–	–	–	–	–	–
Indonesian	–	–	–	–	–	–	–	–	–	–
Malayan	–	–	–	–	–	–	–	–	–	–
Okinawan	–	–	–	–	–	–	–	–	–	–
Pakistani	–	–	–	–	–	–	–	–	–	–
Sri Lankan	–	–	–	–	–	–	–	–	–	–
All other Asian	–	–	–	–	–	–	–	–	–	–
Pacific Islander	–	–	–	–	–	–	–	–	–	–
Hawaiian	–	–	–	–	–	–	–	–	–	–
Samoan	–	–	–	–	–	–	–	–	–	–
Guamanian	–	–	–	–	–	–	–	–	–	–
Other Pacific Islander	–	–	–	–	–	–	–	–	–	–
Tongan	–	–	–	–	–	–	–	–	–	–
Tahitian	–	–	–	–	–	–	–	–	–	–
Northern Mariana Islander	–	–	–	–	–	–	–	–	–	–
Palauan	–	–	–	–	–	–	–	–	–	–
Fijian	–	–	–	–	–	–	–	–	–	–
All other Pacific Islander	–	–	–	–	–	–	–	–	–	–
Other race	2	1	–	–	–	–	2	3	–	–
HISPANIC ORIGIN OF HOUSEHOLDER										
Occupied housing units	**1 500**	**728**	**850**	**1 558**	**341**	**438**	**775**	**2 614**	**448**	**442**
Hispanic origin (of any race)	4	2	2	3	1	–	5	7	1	1
Mexican	2	1	2	3	1	–	1	2	1	1
Puerto Rican	1	–	–	–	–	–	1	1	–	–
Cuban	1	1	–	–	–	–	2	2	–	–
Other Hispanic	–	–	–	–	–	–	1	2	–	–
Not of Hispanic origin	1 496	726	848	1 555	340	438	770	2 607	447	441
RACE AND HISPANIC ORIGIN OF HOUSEHOLDER										
Occupied housing units	**1 500**	**728**	**850**	**1 558**	**341**	**438**	**775**	**2 614**	**448**	**442**
White	1 490	724	847	1 553	339	434	767	2 597	447	442
Hispanic origin	2	1	1	2	1	–	2	3	1	1
Not of Hispanic origin	1 488	723	846	1 551	338	434	765	2 594	446	441
Black	1	1	–	1	1	–	4	8	–	–
Hispanic origin	–	–	–	–	–	–	1	1	–	–
Not of Hispanic origin	1	1	–	1	1	–	3	7	–	–
American Indian, Eskimo, or Aleut	7	2	2	3	1	4	1	4	1	–
Hispanic origin	–	–	1	1	–	–	–	–	–	–
Not of Hispanic origin	7	2	1	2	1	4	1	4	1	–
Asian or Pacific Islander	–	–	1	1	–	–	1	2	–	–
Hispanic origin	–	–	–	–	–	–	–	–	–	–
Not of Hispanic origin	–	–	1	1	–	–	1	2	–	–
Other race	2	1	–	–	–	–	2	3	–	–
Hispanic origin	2	1	–	–	–	–	2	3	–	–
Not of Hispanic origin	–	–	–	–	–	–	–	–	–	–
PERCENT DISTRIBUTION BY RACE OF HOUSEHOLDER										
Occupied housing units	**100.0**	**100.0**	**100.0**	**100.0**	**100.0**	**100.0**	**100.0**	**100.0**	**100.0**	**100.0**
White	99.3	99.5	99.6	99.7	99.4	99.1	99.0	99.3	99.8	100.0
Black	.1	.1	–	.1	.3	–	.5	.3	–	–
American Indian, Eskimo, or Aleut	.5	.3	.2	.2	.3	.9	.1	.2	.2	–
American Indian	.5	.3	.2	.2	.3	.9	.1	.2	.2	–
Asian or Pacific Islander	–	–	.1	.1	–	–	.1	.1	–	–
Asian	–	–	.1	.1	–	–	.1	.1	–	–
Pacific Islander	–	–	–	–	–	–	–	–	–	–
Other race	.1	.1	–	–	–	–	.3	.1	–	–
PERCENT DISTRIBUTION BY HISPANIC ORIGIN OF HOUSEHOLDER										
Occupied housing units	**100.0**	**100.0**	**100.0**	**100.0**	**100.0**	**100.0**	**100.0**	**100.0**	**100.0**	**100.0**
Hispanic origin (of any race)	.3	.3	.2	.2	.3	–	.6	.3	.2	.2
Mexican	.1	.1	.2	.2	.3	–	.1	.1	.2	.2
Puerto Rican	.1	–	–	–	–	–	.1	–	–	–
Cuban	.1	.1	–	–	–	–	.3	.1	–	–
Other Hispanic	–	–	–	–	–	–	.1	.1	–	–
Not of Hispanic origin	99.7	99.7	99.8	99.8	99.7	100.0	99.4	99.7	99.8	99.8
PERCENT OF HOUSEHOLDERS WHITE, NOT OF HISPANIC ORIGIN										
Occupied housing units	**100.0**	**100.0**	**100.0**	**100.0**	**100.0**	**100.0**	**100.0**	**100.0**	**100.0**	**100.0**
White	99.3	99.5	99.6	99.7	99.4	99.1	99.0	99.3	99.8	100.0
Not of Hispanic origin	99.2	99.3	99.5	99.6	99.1	99.1	98.7	99.2	99.6	99.8

TIPSII [UPF] GH123 CENSUS90 72583600 06/22/92 4:34 PM MACHINE: C DATA:CENSUS90*H1TIPSDA23. 06/18/92 05:15:31 TAPE: NONE FRAME: 20
TSF:CENSUS90*92. 06/18/92 05:17:24 UTF:CENSUS90*93. 06/18/92 05:17:24 META:CENSUS90*H1TABLES23. 06/18/92 05:25:44

Table 5. **Occupied Housing Units by Race and Hispanic Origin of Householder: 1990**—Con.

[For definitions of terms and meanings of symbols, see text]

Place and [In Selected States] County Subdivision [1,000 or More Persons]	Fryeburg CDP	Fryeburg town	Gardiner city	Garland town	Glenburn town	Gorham CDP	Gorham town	Gouldsboro town	Gray town	Greenbush town
RACE OF HOUSEHOLDER										
Occupied housing units	**630**	**1 103**	**2 513**	**335**	**1 101**	**1 051**	**3 914**	**653**	**2 144**	**445**
White	628	1 098	2 486	334	1 089	1 042	3 883	650	2 127	439
Black	1	2	9	–	5	6	11	2	6	–
American Indian, Eskimo, or Aleut	–	1	9	–	4	2	7	–	3	5
American Indian	–	1	9	–	4	2	7	–	3	5
Eskimo	–	–	–	–	–	–	–	–	–	–
Aleut	–	–	–	–	–	–	–	–	–	–
Asian or Pacific Islander	1	2	6	1	3	1	9	1	6	1
Asian	1	2	6	1	2	1	9	1	6	1
Chinese	–	–	3	–	–	–	1	–	2	–
Filipino	–	–	–	–	2	1	3	–	2	1
Japanese	1	1	–	–	–	–	–	–	–	–
Asian Indian	–	–	–	1	–	–	1	1	–	–
Korean	–	–	1	–	–	–	2	–	2	–
Vietnamese	–	–	2	–	–	–	2	–	–	–
Cambodian	–	–	–	–	–	–	–	–	–	–
Hmong	–	–	–	–	–	–	–	–	–	–
Laotian	–	–	–	–	–	–	–	–	–	–
Thai	–	–	–	–	–	–	–	–	–	–
Other Asian	–	1	–	–	–	–	–	–	–	–
Bangladeshi	–	–	–	–	–	–	–	–	–	–
Burmese	–	–	–	–	–	–	–	–	–	–
Indonesian	–	–	–	–	–	–	–	–	–	–
Malayan	–	–	–	–	–	–	–	–	–	–
Okinawan	–	1	–	–	–	–	–	–	–	–
Pakistani	–	–	–	–	–	–	–	–	–	–
Sri Lankan	–	–	–	–	–	–	–	–	–	–
All other Asian	–	–	–	–	–	–	–	–	–	–
Pacific Islander	–	–	–	–	1	–	–	–	–	–
Hawaiian	–	–	–	–	1	–	–	–	–	–
Samoan	–	–	–	–	–	–	–	–	–	–
Guamanian	–	–	–	–	–	–	–	–	–	–
Other Pacific Islander	–	–	–	–	–	–	–	–	–	–
Tongan	–	–	–	–	–	–	–	–	–	–
Tahitian	–	–	–	–	–	–	–	–	–	–
Northern Mariana Islander	–	–	–	–	–	–	–	–	–	–
Palauan	–	–	–	–	–	–	–	–	–	–
Fijian	–	–	–	–	–	–	–	–	–	–
All other Pacific Islander	–	–	–	–	–	–	–	–	–	–
Other race	–	–	3	–	–	–	4	–	2	–
HISPANIC ORIGIN OF HOUSEHOLDER										
Occupied housing units	**630**	**1 103**	**2 513**	**335**	**1 101**	**1 051**	**3 914**	**653**	**2 144**	**445**
Hispanic origin (of any race)	1	2	10	–	3	7	14	–	7	2
Mexican	–	–	2	–	–	2	3	–	2	–
Puerto Rican	–	–	2	–	1	1	3	–	2	–
Cuban	–	–	–	–	–	2	3	–	–	–
Other Hispanic	1	2	6	–	2	2	5	–	3	2
Not of Hispanic origin	629	1 101	2 503	335	1 098	1 044	3 900	653	2 137	443
RACE AND HISPANIC ORIGIN OF HOUSEHOLDER										
Occupied housing units	**630**	**1 103**	**2 513**	**335**	**1 101**	**1 051**	**3 914**	**653**	**2 144**	**445**
White	628	1 098	2 486	334	1 089	1 042	3 883	650	2 127	439
Hispanic origin	–	1	7	–	3	6	8	–	5	1
Not of Hispanic origin	628	1 097	2 479	334	1 086	1 036	3 875	650	2 122	438
Black	1	2	9	–	5	6	11	2	6	–
Hispanic origin	1	1	–	–	–	1	1	–	–	–
Not of Hispanic origin	–	1	9	–	5	5	10	2	6	–
American Indian, Eskimo, or Aleut	–	1	9	–	4	2	7	–	3	5
Hispanic origin	–	–	–	–	–	–	1	–	–	–
Not of Hispanic origin	–	1	9	–	4	2	6	–	3	5
Asian or Pacific Islander	1	2	6	1	3	1	9	1	6	1
Hispanic origin	–	–	–	–	–	–	–	–	–	1
Not of Hispanic origin	1	2	6	1	3	1	9	1	6	–
Other race	–	–	3	–	–	–	4	–	2	–
Hispanic origin	–	–	3	–	–	–	4	–	2	–
Not of Hispanic origin	–	–	–	–	–	–	–	–	–	–
PERCENT DISTRIBUTION BY RACE OF HOUSEHOLDER										
Occupied housing units	**100.0**	**100.0**	**100.0**	**100.0**	**100.0**	**100.0**	**100.0**	**100.0**	**100.0**	**100.0**
White	99.7	99.5	98.9	99.7	98.9	99.1	99.2	99.5	99.2	98.7
Black	.2	.2	.4	–	.5	.6	.3	.3	.3	–
American Indian, Eskimo, or Aleut	–	.1	.4	–	.4	.2	.2	–	.1	1.1
American Indian	–	.1	.4	–	.4	.2	.2	–	.1	1.1
Asian or Pacific Islander	.2	.2	.2	.3	.3	.1	.2	.2	.3	.2
Asian	.2	.2	.2	.3	.2	.1	.2	.2	.3	.2
Pacific Islander	–	–	–	–	.1	–	–	–	–	–
Other race	–	–	.1	–	–	–	.1	–	.1	–
PERCENT DISTRIBUTION BY HISPANIC ORIGIN OF HOUSEHOLDER										
Occupied housing units	**100.0**	**100.0**	**100.0**	**100.0**	**100.0**	**100.0**	**100.0**	**100.0**	**100.0**	**100.0**
Hispanic origin (of any race)	.2	.2	.4	–	.3	.7	.4	–	.3	.4
Mexican	–	–	.1	–	–	.2	.1	–	.1	–
Puerto Rican	–	–	.1	–	.1	.1	.1	–	.1	–
Cuban	–	–	–	–	–	.2	.1	–	–	–
Other Hispanic	.2	.2	.2	–	.2	.2	.1	–	.1	.4
Not of Hispanic origin	99.8	99.8	99.6	100.0	99.7	99.3	99.6	100.0	99.7	99.6
PERCENT OF HOUSEHOLDERS WHITE, NOT OF HISPANIC ORIGIN										
Occupied housing units	**100.0**	**100.0**	**100.0**	**100.0**	**100.0**	**100.0**	**100.0**	**100.0**	**100.0**	**100.0**
White	99.7	99.5	98.9	99.7	98.9	99.1	99.2	99.5	99.2	98.7
Not of Hispanic origin	99.7	99.5	98.6	99.7	98.6	98.6	99.0	99.5	99.0	98.4

TIPSII [UPF] GH123 CENSUS90 72583600 06/22/92 4:34 PM MACHINE: C DATA:CENSUS90*H1TIPSDA23. 06/18/92 05:15:31 TAPE: NONE FRAME: 21
TSF:CENSUS90*92. 06/18/92 05:17:24 UTF:CENSUS90*93. 06/18/92 05:17:24 META:CENSUS90*H1TABLES23. 06/18/92 05:25:44

Table 5. **Occupied Housing Units by Race and Hispanic Origin of Householder: 1990**—Con.

[For definitions of terms and meanings of symbols, see text]

Place and [In Selected States] County Subdivision [1,000 or More Persons]	Greene town	Greenville CDP	Greenville town	Guilford CDP	Guilford town	Hallowell city	Hampden CDP	Hampden town	Hancock town	Harpswell town
RACE OF HOUSEHOLDER										
Occupied housing units	**1 224**	**684**	**794**	**462**	**684**	**1 080**	**1 490**	**2 188**	**715**	**2 051**
White	1 219	681	790	457	678	1 071	1 480	2 175	712	2 041
Black	2	–	–	–	–	3	1	2	–	3
American Indian, Eskimo, or Aleut	–	3	4	1	2	3	1	1	3	3
American Indian	–	3	4	1	2	3	1	1	3	3
Eskimo	–	–	–	–	–	–	–	–	–	–
Aleut	–	–	–	–	–	–	–	–	–	–
Asian or Pacific Islander	1	–	–	4	4	3	7	9	–	3
Asian	1	–	–	4	4	3	6	7	–	3
Chinese	–	–	–	–	–	1	5	6	–	1
Filipino	–	–	–	2	2	–	–	–	–	–
Japanese	1	–	–	–	–	–	–	–	–	1
Asian Indian	–	–	–	–	–	1	1	1	–	–
Korean	–	–	–	–	–	–	–	–	–	–
Vietnamese	–	–	–	2	2	1	–	–	–	–
Cambodian	–	–	–	–	–	–	–	–	–	–
Hmong	–	–	–	–	–	–	–	–	–	–
Laotian	–	–	–	–	–	–	–	–	–	–
Thai	–	–	–	–	–	–	–	–	–	–
Other Asian	–	–	–	–	–	–	–	–	–	1
Bangladeshi	–	–	–	–	–	–	–	–	–	–
Burmese	–	–	–	–	–	–	–	–	–	–
Indonesian	–	–	–	–	–	–	–	–	–	–
Malayan	–	–	–	–	–	–	–	–	–	–
Okinawan	–	–	–	–	–	–	–	–	–	–
Pakistani	–	–	–	–	–	–	–	–	–	–
Sri Lankan	–	–	–	–	–	–	–	–	–	–
All other Asian	–	–	–	–	–	–	–	–	–	1
Pacific Islander	–	–	–	–	–	–	1	2	–	–
Hawaiian	–	–	–	–	–	–	1	2	–	–
Samoan	–	–	–	–	–	–	–	–	–	–
Guamanian	–	–	–	–	–	–	–	–	–	–
Other Pacific Islander	–	–	–	–	–	–	–	–	–	–
Tongan	–	–	–	–	–	–	–	–	–	–
Tahitian	–	–	–	–	–	–	–	–	–	–
Northern Mariana Islander	–	–	–	–	–	–	–	–	–	–
Palauan	–	–	–	–	–	–	–	–	–	–
Fijian	–	–	–	–	–	–	–	–	–	–
All other Pacific Islander	–	–	–	–	–	–	–	–	–	–
Other race	2	–	–	–	–	–	1	1	–	1
HISPANIC ORIGIN OF HOUSEHOLDER										
Occupied housing units	**1 224**	**684**	**794**	**462**	**684**	**1 080**	**1 490**	**2 188**	**715**	**2 051**
Hispanic origin (of any race)	7	1	1	3	4	3	2	4	4	15
Mexican	3	–	–	2	2	–	1	1	1	5
Puerto Rican	1	–	–	–	–	–	1	1	–	2
Cuban	–	–	–	–	–	–	–	–	1	3
Other Hispanic	3	1	1	1	2	3	–	2	2	5
Not of Hispanic origin	1 217	683	793	459	680	1 077	1 488	2 184	711	2 036
RACE AND HISPANIC ORIGIN OF HOUSEHOLDER										
Occupied housing units	**1 224**	**684**	**794**	**462**	**684**	**1 080**	**1 490**	**2 188**	**715**	**2 051**
White	1 219	681	790	457	678	1 071	1 480	2 175	712	2 041
Hispanic origin	4	1	1	2	3	3	1	2	4	14
Not of Hispanic origin	1 215	680	789	455	675	1 068	1 479	2 173	708	2 027
Black	2	–	–	–	–	3	1	2	–	3
Hispanic origin	1	–	–	–	–	–	–	–	–	–
Not of Hispanic origin	1	–	–	–	–	3	1	2	–	3
American Indian, Eskimo, or Aleut	–	3	4	1	2	3	1	1	3	3
Hispanic origin	–	–	–	–	–	–	–	–	–	–
Not of Hispanic origin	–	3	4	1	2	3	1	1	3	3
Asian or Pacific Islander	1	–	–	4	4	3	7	9	–	3
Hispanic origin	–	–	–	1	1	–	–	1	–	–
Not of Hispanic origin	1	–	–	3	3	3	7	8	–	3
Other race	2	–	–	–	–	–	1	1	–	1
Hispanic origin	2	–	–	–	–	–	1	1	–	1
Not of Hispanic origin	–	–	–	–	–	–	–	–	–	–
PERCENT DISTRIBUTION BY RACE OF HOUSEHOLDER										
Occupied housing units	**100.0**	**100.0**	**100.0**	**100.0**	**100.0**	**100.0**	**100.0**	**100.0**	**100.0**	**100.0**
White	99.6	99.6	99.5	98.9	99.1	99.2	99.3	99.4	99.6	99.5
Black	.2	–	–	–	–	.3	.1	.1	–	.1
American Indian, Eskimo, or Aleut	–	.4	.5	.2	.3	.3	.1	–	.4	.1
American Indian	–	.4	.5	.2	.3	.3	.1	–	.4	.1
Asian or Pacific Islander	.1	–	–	.9	.6	.3	.5	.4	–	.1
Asian	.1	–	–	.9	.6	.3	.4	.3	–	.1
Pacific Islander	–	–	–	–	–	–	.1	.1	–	–
Other race	.2	–	–	–	–	–	.1	–	–	–
PERCENT DISTRIBUTION BY HISPANIC ORIGIN OF HOUSEHOLDER										
Occupied housing units	**100.0**	**100.0**	**100.0**	**100.0**	**100.0**	**100.0**	**100.0**	**100.0**	**100.0**	**100.0**
Hispanic origin (of any race)	.6	.1	.1	.6	.6	.3	.1	.2	.6	.7
Mexican	.2	–	–	.4	.3	–	.1	–	.1	.2
Puerto Rican	.1	–	–	–	–	–	.1	–	–	.1
Cuban	–	–	–	–	–	–	–	–	.1	.1
Other Hispanic	.2	.1	.1	.2	.3	.3	–	.1	.3	.2
Not of Hispanic origin	99.4	99.9	99.9	99.4	99.4	99.7	99.9	99.8	99.4	99.3
PERCENT OF HOUSEHOLDERS WHITE, NOT OF HISPANIC ORIGIN										
Occupied housing units	**100.0**	**100.0**	**100.0**	**100.0**	**100.0**	**100.0**	**100.0**	**100.0**	**100.0**	**100.0**
White	99.6	99.6	99.5	98.9	99.1	99.2	99.3	99.4	99.6	99.5
Not of Hispanic origin	99.3	99.4	99.4	98.5	98.7	98.9	99.3	99.3	99.0	98.8

TIPSII [UPF] GH123 CENSUS90 72583600 06/22/92 4:34 PM MACHINE: C DATA:CENSUS90*H1TIPSDA23. 06/18/92 05:15:31 TAPE: NONE FRAME: 22
TSF:CENSUS90*92. 06/18/92 05:17:24 UTF:CENSUS90*93. 06/18/92 05:17:24 META:CENSUS90*H1TABLES23. 06/18/92 05:25:44

Table 5. **Occupied Housing Units by Race and Hispanic Origin of Householder: 1990**—Con.

[For definitions of terms and meanings of symbols, see text]

Place and [In Selected States] County Subdivision [1,000 or More Persons]	Harrison town	Hartland CDP	Hartland town	Hermon town	Hiram town	Hodgdon town	Holden town	Hollis town	Hope town	Houlton CDP
RACE OF HOUSEHOLDER										
Occupied housing units	**701**	**341**	**615**	**1 345**	**458**	**434**	**1 133**	**1 193**	**374**	**2 230**
White	699	339	611	1 335	455	433	1 127	1 191	374	2 172
Black	1	1	3	2	–	–	–	–	–	5
American Indian, Eskimo, or Aleut	–	1	1	6	2	–	5	2	–	48
American Indian	–	1	1	6	2	–	5	2	–	47
Eskimo	–	–	–	–	–	–	–	–	–	1
Aleut	–	–	–	–	–	–	–	–	–	–
Asian or Pacific Islander	1	–	–	2	–	1	1	–	–	5
Asian	1	–	–	1	–	1	1	–	–	5
Chinese	–	–	–	–	–	–	–	–	–	3
Filipino	–	–	–	1	–	–	–	–	–	1
Japanese	–	–	–	–	–	1	1	–	–	–
Asian Indian	1	–	–	–	–	–	–	–	–	1
Korean	–	–	–	–	–	–	–	–	–	–
Vietnamese	–	–	–	–	–	–	–	–	–	–
Cambodian	–	–	–	–	–	–	–	–	–	–
Hmong	–	–	–	–	–	–	–	–	–	–
Laotian	–	–	–	–	–	–	–	–	–	–
Thai	–	–	–	–	–	–	–	–	–	–
Other Asian	–	–	–	–	–	–	–	–	–	–
Bangladeshi	–	–	–	–	–	–	–	–	–	–
Burmese	–	–	–	–	–	–	–	–	–	–
Indonesian	–	–	–	–	–	–	–	–	–	–
Malayan	–	–	–	–	–	–	–	–	–	–
Okinawan	–	–	–	–	–	–	–	–	–	–
Pakistani	–	–	–	–	–	–	–	–	–	–
Sri Lankan	–	–	–	–	–	–	–	–	–	–
All other Asian	–	–	–	–	–	–	–	–	–	–
Pacific Islander	–	–	–	1	–	–	–	–	–	–
Hawaiian	–	–	–	1	–	–	–	–	–	–
Samoan	–	–	–	–	–	–	–	–	–	–
Guamanian	–	–	–	–	–	–	–	–	–	–
Other Pacific Islander	–	–	–	–	–	–	–	–	–	–
Tongan	–	–	–	–	–	–	–	–	–	–
Tahitian	–	–	–	–	–	–	–	–	–	–
Northern Mariana Islander	–	–	–	–	–	–	–	–	–	–
Palauan	–	–	–	–	–	–	–	–	–	–
Fijian	–	–	–	–	–	–	–	–	–	–
All other Pacific Islander	–	–	–	–	–	–	–	–	–	–
Other race	–	–	–	–	1	–	–	–	–	–
HISPANIC ORIGIN OF HOUSEHOLDER										
Occupied housing units	**701**	**341**	**615**	**1 345**	**458**	**434**	**1 133**	**1 193**	**374**	**2 230**
Hispanic origin (of any race)	1	1	1	3	2	1	5	6	–	–
Mexican	–	–	–	2	1	1	1	4	–	–
Puerto Rican	–	–	–	–	–	–	–	–	–	–
Cuban	1	–	–	1	–	–	–	–	–	–
Other Hispanic	–	1	1	–	1	–	4	2	–	–
Not of Hispanic origin	700	340	614	1 342	456	433	1 128	1 187	374	2 230
RACE AND HISPANIC ORIGIN OF HOUSEHOLDER										
Occupied housing units	**701**	**341**	**615**	**1 345**	**458**	**434**	**1 133**	**1 193**	**374**	**2 230**
White	699	339	611	1 335	455	433	1 127	1 191	374	2 172
Hispanic origin	1	1	1	3	1	1	5	6	–	–
Not of Hispanic origin	698	338	610	1 332	454	432	1 122	1 185	374	2 172
Black	1	1	3	2	–	–	–	–	–	5
Hispanic origin	–	–	–	–	–	–	–	–	–	–
Not of Hispanic origin	1	1	3	2	–	–	–	–	–	5
American Indian, Eskimo, or Aleut	–	1	1	6	2	–	5	2	–	48
Hispanic origin	–	–	–	–	–	–	–	–	–	–
Not of Hispanic origin	–	1	1	6	2	–	5	2	–	48
Asian or Pacific Islander	1	–	–	2	–	1	1	–	–	5
Hispanic origin	–	–	–	–	–	–	–	–	–	–
Not of Hispanic origin	1	–	–	2	–	1	1	–	–	5
Other race	–	–	–	–	1	–	–	–	–	–
Hispanic origin	–	–	–	–	1	–	–	–	–	–
Not of Hispanic origin	–	–	–	–	–	–	–	–	–	–
PERCENT DISTRIBUTION BY RACE OF HOUSEHOLDER										
Occupied housing units	**100.0**	**100.0**	**100.0**	**100.0**	**100.0**	**100.0**	**100.0**	**100.0**	**100.0**	**100.0**
White	99.7	99.4	99.3	99.3	99.3	99.8	99.5	99.8	100.0	97.4
Black	.1	.3	.5	.1	–	–	–	–	–	.2
American Indian, Eskimo, or Aleut	–	.3	.2	.4	.4	–	.4	.2	–	2.2
American Indian	–	.3	.2	.4	.4	–	.4	.2	–	2.1
Asian or Pacific Islander	.1	–	–	.1	–	.2	.1	–	–	.2
Asian	.1	–	–	.1	–	.2	.1	–	–	.2
Pacific Islander	–	–	–	.1	–	–	–	–	–	–
Other race	–	–	–	–	.2	–	–	–	–	–
PERCENT DISTRIBUTION BY HISPANIC ORIGIN OF HOUSEHOLDER										
Occupied housing units	**100.0**	**100.0**	**100.0**	**100.0**	**100.0**	**100.0**	**100.0**	**100.0**	**100.0**	**100.0**
Hispanic origin (of any race)	.1	.3	.2	.2	.4	.2	.4	.5	–	–
Mexican	–	–	–	.1	.2	.2	.1	.3	–	–
Puerto Rican	–	–	–	–	–	–	–	–	–	–
Cuban	.1	–	–	.1	–	–	–	–	–	–
Other Hispanic	–	.3	.2	–	.2	–	.4	.2	–	–
Not of Hispanic origin	99.9	99.7	99.8	99.8	99.6	99.8	99.6	99.5	100.0	100.0
PERCENT OF HOUSEHOLDERS WHITE, NOT OF HISPANIC ORIGIN										
Occupied housing units	**100.0**	**100.0**	**100.0**	**100.0**	**100.0**	**100.0**	**100.0**	**100.0**	**100.0**	**100.0**
White	99.7	99.4	99.3	99.3	99.3	99.8	99.5	99.8	100.0	97.4
Not of Hispanic origin	99.6	99.1	99.2	99.0	99.1	99.5	99.0	99.3	100.0	97.4

TIPSII [UPF] GH123 CENSUS90 72583600 06/22/92 4:34 PM MACHINE: C DATA:CENSUS90*H1TIPSDA23. 06/18/92 05:15:31 TAPE: NONE FRAME: 23
TSF:CENSUS90*92. 06/18/92 05:17:24 UTF:CENSUS90*93. 06/18/92 05:17:24 META:CENSUS90*H1TABLES23. 06/18/92 05:25:44

Table 5. **Occupied Housing Units by Race and Hispanic Origin of Householder: 1990**—Con.

[For definitions of terms and meanings of symbols, see text]

Place and [In Selected States] County Subdivision [1,000 or More Persons]	Houlton town	Howland town	Howland CDP	Hudson town	Jay town	Jefferson town	Jonesport town	Kenduskeag town	Kennebunk CDP	Kennebunk town
RACE OF HOUSEHOLDER										
Occupied housing units	**2 584**	**528**	**488**	**362**	**1 870**	**764**	**586**	**437**	**1 684**	**3 118**
White	2 514	527	487	352	1 855	764	584	433	1 671	3 099
Black	6	–	–	1	3	–	–	–	2	2
American Indian, Eskimo, or Aleut	59	1	1	7	6	–	1	3	4	7
American Indian	58	1	1	7	6	–	1	3	4	7
Eskimo	1	–	–	–	–	–	–	–	–	–
Aleut	–	–	–	–	–	–	–	–	–	–
Asian or Pacific Islander	5	–	–	–	5	–	1	–	6	8
Asian	5	–	–	–	5	–	1	–	6	8
Chinese	3	–	–	–	2	–	–	–	1	1
Filipino	1	–	–	–	1	–	–	–	–	–
Japanese	–	–	–	–	1	–	1	–	2	4
Asian Indian	1	–	–	–	–	–	–	–	–	–
Korean	–	–	–	–	–	–	–	–	–	–
Vietnamese	–	–	–	–	1	–	–	–	2	2
Cambodian	–	–	–	–	–	–	–	–	–	–
Hmong	–	–	–	–	–	–	–	–	–	–
Laotian	–	–	–	–	–	–	–	–	1	1
Thai	–	–	–	–	–	–	–	–	–	–
Other Asian	–	–	–	–	–	–	–	–	–	–
Bangladeshi	–	–	–	–	–	–	–	–	–	–
Burmese	–	–	–	–	–	–	–	–	–	–
Indonesian	–	–	–	–	–	–	–	–	–	–
Malayan	–	–	–	–	–	–	–	–	–	–
Okinawan	–	–	–	–	–	–	–	–	–	–
Pakistani	–	–	–	–	–	–	–	–	–	–
Sri Lankan	–	–	–	–	–	–	–	–	–	–
All other Asian	–	–	–	–	–	–	–	–	–	–
Pacific Islander	–	–	–	–	–	–	–	–	–	–
Hawaiian	–	–	–	–	–	–	–	–	–	–
Samoan	–	–	–	–	–	–	–	–	–	–
Guamanian	–	–	–	–	–	–	–	–	–	–
Other Pacific Islander	–	–	–	–	–	–	–	–	–	–
Tongan	–	–	–	–	–	–	–	–	–	–
Tahitian	–	–	–	–	–	–	–	–	–	–
Northern Mariana Islander	–	–	–	–	–	–	–	–	–	–
Palauan	–	–	–	–	–	–	–	–	–	–
Fijian	–	–	–	–	–	–	–	–	–	–
All other Pacific Islander	–	–	–	–	–	–	–	–	–	–
Other race	–	–	–	2	1	–	–	1	1	2
HISPANIC ORIGIN OF HOUSEHOLDER										
Occupied housing units	**2 584**	**528**	**488**	**362**	**1 870**	**764**	**586**	**437**	**1 684**	**3 118**
Hispanic origin (of any race)	–	–	–	1	5	1	1	–	9	12
Mexican	–	–	–	1	–	–	–	–	1	1
Puerto Rican	–	–	–	–	1	–	–	–	1	2
Cuban	–	–	–	–	–	–	–	–	1	1
Other Hispanic	–	–	–	–	4	1	1	–	6	8
Not of Hispanic origin	2 584	528	488	361	1 865	763	585	437	1 675	3 106
RACE AND HISPANIC ORIGIN OF HOUSEHOLDER										
Occupied housing units	**2 584**	**528**	**488**	**362**	**1 870**	**764**	**586**	**437**	**1 684**	**3 118**
White	2 514	527	487	352	1 855	764	584	433	1 671	3 099
Hispanic origin	–	–	–	–	4	1	1	–	7	9
Not of Hispanic origin	2 514	527	487	352	1 851	763	583	433	1 664	3 090
Black	6	–	–	1	3	–	–	–	2	2
Hispanic origin	–	–	–	–	–	–	–	–	–	–
Not of Hispanic origin	6	–	–	1	3	–	–	–	2	2
American Indian, Eskimo, or Aleut	59	1	1	7	6	–	1	3	4	7
Hispanic origin	–	–	–	–	–	–	–	–	–	–
Not of Hispanic origin	59	1	1	7	6	–	1	3	4	7
Asian or Pacific Islander	5	–	–	–	5	–	1	–	6	8
Hispanic origin	–	–	–	–	–	–	–	–	1	1
Not of Hispanic origin	5	–	–	–	5	–	1	–	5	7
Other race	–	–	–	2	1	–	–	1	1	2
Hispanic origin	–	–	–	1	1	–	–	–	1	2
Not of Hispanic origin	–	–	–	1	–	–	–	1	–	–
PERCENT DISTRIBUTION BY RACE OF HOUSEHOLDER										
Occupied housing units	**100.0**	**100.0**	**100.0**	**100.0**	**100.0**	**100.0**	**100.0**	**100.0**	**100.0**	**100.0**
White	97.3	99.8	99.8	97.2	99.2	100.0	99.7	99.1	99.2	99.4
Black	.2	–	–	.3	.2	–	–	–	.1	.1
American Indian, Eskimo, or Aleut	2.3	.2	.2	1.9	.3	–	.2	.7	.2	.2
American Indian	2.2	.2	.2	1.9	.3	–	.2	.7	.2	.2
Asian or Pacific Islander	.2	–	–	–	.3	–	.2	–	.4	.3
Asian	.2	–	–	–	.3	–	.2	–	.4	.3
Pacific Islander	–	–	–	–	–	–	–	–	–	–
Other race	–	–	–	.6	.1	–	–	.2	.1	.1
PERCENT DISTRIBUTION BY HISPANIC ORIGIN OF HOUSEHOLDER										
Occupied housing units	**100.0**	**100.0**	**100.0**	**100.0**	**100.0**	**100.0**	**100.0**	**100.0**	**100.0**	**100.0**
Hispanic origin (of any race)	–	–	–	.3	.3	.1	.2	–	.5	.4
Mexican	–	–	–	.3	–	–	–	–	.1	–
Puerto Rican	–	–	–	–	.1	–	–	–	.1	.1
Cuban	–	–	–	–	–	–	–	–	.1	–
Other Hispanic	–	–	–	–	.2	.1	.2	–	.4	.3
Not of Hispanic origin	100.0	100.0	100.0	99.7	99.7	99.9	99.8	100.0	99.5	99.6
PERCENT OF HOUSEHOLDERS WHITE, NOT OF HISPANIC ORIGIN										
Occupied housing units	**100.0**	**100.0**	**100.0**	**100.0**	**100.0**	**100.0**	**100.0**	**100.0**	**100.0**	**100.0**
White	97.3	99.8	99.8	97.2	99.2	100.0	99.7	99.1	99.2	99.4
Not of Hispanic origin	97.3	99.8	99.8	97.2	99.0	99.9	99.5	99.1	98.8	99.1

TIPSII [UPF] GH123 CENSUS90 72583600 06/22/92 4:34 PM MACHINE: C DATA:CENSUS90*H1TIPSDA23. 06/18/92 05:15:31 TAPE: NONE FRAME: 24
TSF:CENSUS90*92. 06/18/92 05:17:24 UTF:CENSUS90*93. 06/18/92 05:17:24 META:CENSUS90*H1TABLES23. 06/18/92 05:25:44

Table 5. **Occupied Housing Units by Race and Hispanic Origin of Householder: 1990**—Con.

[For definitions of terms and meanings of symbols, see text]

Place and [In Selected States] County Subdivision [1,000 or More Persons]	Kennebunkport CDP	Kennebunkport town	Kingfield town	Kittery CDP	Kittery town	Kittery Point CDP	Lamoine town	Lebanon town	Leeds town	Levant town
RACE OF HOUSEHOLDER										
Occupied housing units	**520**	**1 441**	**435**	**1 934**	**3 607**	**463**	**501**	**1 441**	**561**	**552**
White	519	1 437	431	1 873	3 525	457	500	1 432	557	551
Black	–	–	1	38	48	1	–	4	2	–
American Indian, Eskimo, or Aleut	1	1	2	2	5	1	1	–	–	1
American Indian	1	1	2	2	4	–	1	–	–	1
Eskimo	–	–	–	–	1	1	–	–	–	–
Aleut	–	–	–	–	–	–	–	–	–	–
Asian or Pacific Islander	–	3	1	7	13	3	–	5	2	–
Asian	–	3	1	7	13	3	–	5	2	–
Chinese	–	1	–	1	4	–	–	–	1	–
Filipino	–	–	–	2	3	1	–	–	–	–
Japanese	–	1	–	1	2	1	–	2	1	–
Asian Indian	–	–	–	1	2	1	–	–	–	–
Korean	–	–	–	–	–	–	–	1	–	–
Vietnamese	–	–	–	1	1	–	–	1	–	–
Cambodian	–	–	1	–	–	–	–	1	–	–
Hmong	–	–	–	–	–	–	–	–	–	–
Laotian	–	–	–	1	1	–	–	–	–	–
Thai	–	–	–	–	–	–	–	–	–	–
Other Asian	–	1	–	–	–	–	–	–	–	–
Bangladeshi	–	–	–	–	–	–	–	–	–	–
Burmese	–	–	–	–	–	–	–	–	–	–
Indonesian	–	–	–	–	–	–	–	–	–	–
Malayan	–	–	–	–	–	–	–	–	–	–
Okinawan	–	–	–	–	–	–	–	–	–	–
Pakistani	–	–	–	–	–	–	–	–	–	–
Sri Lankan	–	–	–	–	–	–	–	–	–	–
All other Asian	–	1	–	–	–	–	–	–	–	–
Pacific Islander	–	–	–	–	–	–	–	–	–	–
Hawaiian	–	–	–	–	–	–	–	–	–	–
Samoan	–	–	–	–	–	–	–	–	–	–
Guamanian	–	–	–	–	–	–	–	–	–	–
Other Pacific Islander	–	–	–	–	–	–	–	–	–	–
Tongan	–	–	–	–	–	–	–	–	–	–
Tahitian	–	–	–	–	–	–	–	–	–	–
Northern Mariana Islander	–	–	–	–	–	–	–	–	–	–
Palauan	–	–	–	–	–	–	–	–	–	–
Fijian	–	–	–	–	–	–	–	–	–	–
All other Pacific Islander	–	–	–	–	–	–	–	–	–	–
Other race	–	–	–	14	16	1	–	–	–	–
HISPANIC ORIGIN OF HOUSEHOLDER										
Occupied housing units	**520**	**1 441**	**435**	**1 934**	**3 607**	**463**	**501**	**1 441**	**561**	**552**
Hispanic origin (of any race)	–	4	1	28	38	1	1	5	4	2
Mexican	–	2	–	14	17	1	–	–	2	1
Puerto Rican	–	–	–	7	7	–	–	2	1	–
Cuban	–	–	–	–	–	–	–	–	–	–
Other Hispanic	–	2	1	7	14	–	1	3	1	1
Not of Hispanic origin	520	1 437	434	1 906	3 569	462	500	1 436	557	550
RACE AND HISPANIC ORIGIN OF HOUSEHOLDER										
Occupied housing units	**520**	**1 441**	**435**	**1 934**	**3 607**	**463**	**501**	**1 441**	**561**	**552**
White	519	1 437	431	1 873	3 525	457	500	1 432	557	551
Hispanic origin	–	4	1	15	23	–	1	5	4	2
Not of Hispanic origin	519	1 433	430	1 858	3 502	457	499	1 427	553	549
Black	–	–	1	38	48	1	–	4	2	–
Hispanic origin	–	–	–	–	–	–	–	–	–	–
Not of Hispanic origin	–	–	1	38	48	1	–	4	2	–
American Indian, Eskimo, or Aleut	1	1	2	2	5	1	1	–	–	1
Hispanic origin	–	–	–	–	–	–	–	–	–	–
Not of Hispanic origin	1	1	2	2	5	1	1	–	–	1
Asian or Pacific Islander	–	3	1	7	13	3	–	5	2	–
Hispanic origin	–	–	–	1	1	–	–	–	–	–
Not of Hispanic origin	–	3	1	6	12	3	–	5	2	–
Other race	–	–	–	14	16	1	–	–	–	–
Hispanic origin	–	–	–	12	14	1	–	–	–	–
Not of Hispanic origin	–	–	–	2	2	–	–	–	–	–
PERCENT DISTRIBUTION BY RACE OF HOUSEHOLDER										
Occupied housing units	**100.0**	**100.0**	**100.0**	**100.0**	**100.0**	**100.0**	**100.0**	**100.0**	**100.0**	**100.0**
White	99.8	99.7	99.1	96.8	97.7	98.7	99.8	99.4	99.3	99.8
Black	–	–	.2	2.0	1.3	.2	–	.3	.4	–
American Indian, Eskimo, or Aleut	.2	.1	.5	.1	.1	.2	.2	–	–	.2
American Indian	.2	.1	.5	.1	.1	–	.2	–	–	.2
Asian or Pacific Islander	–	.2	.2	.4	.4	.6	–	.3	.4	–
Asian	–	.2	.2	.4	.4	.6	–	.3	.4	–
Pacific Islander	–	–	–	–	–	–	–	–	–	–
Other race	–	–	–	.7	.4	.2	–	–	–	–
PERCENT DISTRIBUTION BY HISPANIC ORIGIN OF HOUSEHOLDER										
Occupied housing units	**100.0**	**100.0**	**100.0**	**100.0**	**100.0**	**100.0**	**100.0**	**100.0**	**100.0**	**100.0**
Hispanic origin (of any race)	–	.3	.2	1.4	1.1	.2	.2	.3	.7	.4
Mexican	–	.1	–	.7	.5	.2	–	–	.4	.2
Puerto Rican	–	–	–	.4	.2	–	–	.1	.2	–
Cuban	–	–	–	–	–	–	–	–	–	–
Other Hispanic	–	.1	.2	.4	.4	–	.2	.2	.2	.2
Not of Hispanic origin	100.0	99.7	99.8	98.6	98.9	99.8	99.8	99.7	99.3	99.6
PERCENT OF HOUSEHOLDERS WHITE, NOT OF HISPANIC ORIGIN										
Occupied housing units	**100.0**	**100.0**	**100.0**	**100.0**	**100.0**	**100.0**	**100.0**	**100.0**	**100.0**	**100.0**
White	99.8	99.7	99.1	96.8	97.7	98.7	99.8	99.4	99.3	99.8
Not of Hispanic origin	99.8	99.4	98.9	96.1	97.1	98.7	99.6	99.0	98.6	99.5

TIPSII [UPF] GH123 CENSUS90 72583600 06/22/92 4:34 PM MACHINE: C DATA:CENSUS90*H1TIPSDA23. 06/18/92 05:15:31 TAPE: NONE FRAME: 25
TSF:CENSUS90*92. 06/18/92 05:17:24 UTF:CENSUS90*93. 06/18/92 05:17:24 META:CENSUS90*H1TABLES23. 06/18/92 05:25:44

Table 5. **Occupied Housing Units by Race and Hispanic Origin of Householder: 1990**—Con.

[For definitions of terms and meanings of symbols, see text]

Place and [In Selected States] County Subdivision [1,000 or More Persons]	Lewiston city	Limerick town	Limestone CDP	Limestone town	Limington town	Lincoln CDP	Lincoln town	Lincolnville town	Lisbon town	Lisbon Falls CDP
RACE OF HOUSEHOLDER										
Occupied housing units	**15 823**	**598**	**492**	**2 245**	**886**	**1 342**	**2 096**	**728**	**3 474**	**1 697**
White	15 619	596	465	2 031	884	1 336	2 090	726	3 442	1 678
Black	88	1	19	153	–	1	1	–	12	7
American Indian, Eskimo, or Aleut	37	1	2	12	1	2	2	2	8	5
American Indian	36	1	2	11	1	2	2	2	8	5
Eskimo	1	–	–	1	–	–	–	–	–	–
Aleut	–	–	–	–	–	–	–	–	–	–
Asian or Pacific Islander	53	–	3	21	1	3	3	–	4	2
Asian	51	–	3	19	1	3	3	–	4	2
Chinese	14	–	–	1	–	2	2	–	–	–
Filipino	11	–	2	9	1	1	1	–	1	1
Japanese	3	–	–	4	–	–	–	–	1	1
Asian Indian	6	–	–	–	–	–	–	–	–	–
Korean	2	–	–	2	–	–	–	–	1	–
Vietnamese	7	–	–	–	–	–	–	–	1	–
Cambodian	1	–	–	–	–	–	–	–	–	–
Hmong	–	–	–	–	–	–	–	–	–	–
Laotian	4	–	–	–	–	–	–	–	–	–
Thai	1	–	1	1	–	–	–	–	–	–
Other Asian	2	–	–	2	–	–	–	–	–	–
Bangladeshi	–	–	–	–	–	–	–	–	–	–
Burmese	1	–	–	–	–	–	–	–	–	–
Indonesian	1	–	–	–	–	–	–	–	–	–
Malayan	–	–	–	–	–	–	–	–	–	–
Okinawan	–	–	–	–	–	–	–	–	–	–
Pakistani	–	–	–	–	–	–	–	–	–	–
Sri Lankan	–	–	–	–	–	–	–	–	–	–
All other Asian	–	–	–	2	–	–	–	–	–	–
Pacific Islander	2	–	–	2	–	–	–	–	–	–
Hawaiian	–	–	–	1	–	–	–	–	–	–
Samoan	–	–	–	–	–	–	–	–	–	–
Guamanian	2	–	–	1	–	–	–	–	–	–
Other Pacific Islander	–	–	–	–	–	–	–	–	–	–
Tongan	–	–	–	–	–	–	–	–	–	–
Tahitian	–	–	–	–	–	–	–	–	–	–
Northern Mariana Islander	–	–	–	–	–	–	–	–	–	–
Palauan	–	–	–	–	–	–	–	–	–	–
Fijian	–	–	–	–	–	–	–	–	–	–
All other Pacific Islander	–	–	–	–	–	–	–	–	–	–
Other race	26	–	3	28	–	–	–	–	8	5
HISPANIC ORIGIN OF HOUSEHOLDER										
Occupied housing units	**15 823**	**598**	**492**	**2 245**	**886**	**1 342**	**2 096**	**728**	**3 474**	**1 697**
Hispanic origin (of any race)	92	3	4	54	2	2	4	8	25	15
Mexican	31	1	–	22	–	–	1	2	14	8
Puerto Rican	14	1	3	17	–	–	–	–	3	1
Cuban	5	–	–	2	–	–	–	–	1	1
Other Hispanic	42	1	1	13	2	2	3	6	7	5
Not of Hispanic origin	15 731	595	488	2 191	884	1 340	2 092	720	3 449	1 682
RACE AND HISPANIC ORIGIN OF HOUSEHOLDER										
Occupied housing units	**15 823**	**598**	**492**	**2 245**	**886**	**1 342**	**2 096**	**728**	**3 474**	**1 697**
White	15 619	596	465	2 031	884	1 336	2 090	726	3 442	1 678
Hispanic origin	62	3	2	24	1	2	4	8	17	10
Not of Hispanic origin	15 557	593	463	2 007	883	1 334	2 086	718	3 425	1 668
Black	88	1	19	153	–	1	1	–	12	7
Hispanic origin	1	–	–	3	–	–	–	–	1	1
Not of Hispanic origin	87	1	19	150	–	1	1	–	11	6
American Indian, Eskimo, or Aleut	37	1	2	12	1	2	2	2	8	5
Hispanic origin	1	–	–	–	–	–	–	–	–	–
Not of Hispanic origin	36	1	2	12	1	2	2	2	8	5
Asian or Pacific Islander	53	–	3	21	1	3	3	–	4	2
Hispanic origin	4	–	–	–	1	–	–	–	–	–
Not of Hispanic origin	49	–	3	21	–	3	3	–	4	2
Other race	26	–	3	28	–	–	–	–	8	5
Hispanic origin	24	–	2	27	–	–	–	–	7	4
Not of Hispanic origin	2	–	1	1	–	–	–	–	1	1
PERCENT DISTRIBUTION BY RACE OF HOUSEHOLDER										
Occupied housing units	**100.0**	**100.0**	**100.0**	**100.0**	**100.0**	**100.0**	**100.0**	**100.0**	**100.0**	**100.0**
White	98.7	99.7	94.5	90.5	99.8	99.6	99.7	99.7	99.1	98.9
Black	.6	.2	3.9	6.8	–	.1	–	–	.3	.4
American Indian, Eskimo, or Aleut	.2	.2	.4	.5	.1	.1	.1	.3	.2	.3
American Indian	.2	.2	.4	.5	.1	.1	.1	.3	.2	.3
Asian or Pacific Islander	.3	–	.6	.9	.1	.2	.1	–	.1	.1
Asian	.3	–	.6	.8	.1	.2	.1	–	.1	.1
Pacific Islander	–	–	–	.1	–	–	–	–	–	–
Other race	.2	–	.6	1.2	–	–	–	–	.2	.3
PERCENT DISTRIBUTION BY HISPANIC ORIGIN OF HOUSEHOLDER										
Occupied housing units	**100.0**	**100.0**	**100.0**	**100.0**	**100.0**	**100.0**	**100.0**	**100.0**	**100.0**	**100.0**
Hispanic origin (of any race)	.6	.5	.8	2.4	.2	.1	.2	1.1	.7	.9
Mexican	.2	.2	–	1.0	–	–	–	.3	.4	.5
Puerto Rican	.1	.2	.6	.8	–	–	–	–	.1	.1
Cuban	–	–	–	.1	–	–	–	–	–	.1
Other Hispanic	.3	.2	.2	.6	.2	.1	.1	.8	.2	.3
Not of Hispanic origin	99.4	99.5	99.2	97.6	99.8	99.9	99.8	98.9	99.3	99.1
PERCENT OF HOUSEHOLDERS WHITE, NOT OF HISPANIC ORIGIN										
Occupied housing units	**100.0**	**100.0**	**100.0**	**100.0**	**100.0**	**100.0**	**100.0**	**100.0**	**100.0**	**100.0**
White	98.7	99.7	94.5	90.5	99.8	99.6	99.7	99.7	99.1	98.9
Not of Hispanic origin	98.3	99.2	94.1	89.4	99.7	99.4	99.5	98.6	98.6	98.3

TIPSII [UPF] GH123 CENSUS90 72583600 06/22/92 4:34 PM MACHINE: C DATA:CENSUS90*H1TIPSDA23. 06/18/92 05:15:31 TAPE: NONE FRAME: 26
TSF:CENSUS90*92. 06/18/92 05:17:24 UTF:CENSUS90*93. 06/18/92 05:17:24 META:CENSUS90*H1TABLES23. 06/18/92 05:25:44

Table 5. **Occupied Housing Units by Race and Hispanic Origin of Householder: 1990**—Con.

[For definitions of terms and meanings of symbols, see text]

Place and [In Selected States] County Subdivision [1,000 or More Persons]	Litchfield town	Little Falls-South Windham CDP	Livermore town	Livermore Falls town	Livermore Falls CDP	Loring AFB CDP	Lubec town	Lyman town	Machias CDP	Machias town
RACE OF HOUSEHOLDER										
Occupied housing units	**926**	**428**	**724**	**1 350**	**820**	**1 425**	**788**	**1 108**	**621**	**943**
White	924	427	722	1 343	815	1 245	786	1 105	615	936
Black	1	–	1	1	1	129	1	1	–	–
American Indian, Eskimo, or Aleut	1	–	1	5	3	8	1	1	2	2
American Indian	1	–	1	5	3	8	1	1	2	2
Eskimo	–	–	–	–	–	–	–	–	–	–
Aleut	–	–	–	–	–	–	–	–	–	–
Asian or Pacific Islander	–	–	–	1	1	18	–	1	4	5
Asian	–	–	–	1	1	16	–	1	4	5
Chinese	–	–	–	–	–	1	–	–	2	2
Filipino	–	–	–	–	–	7	–	1	–	–
Japanese	–	–	–	1	1	4	–	–	–	–
Asian Indian	–	–	–	–	–	–	–	–	2	2
Korean	–	–	–	–	–	2	–	–	–	–
Vietnamese	–	–	–	–	–	–	–	–	–	1
Cambodian	–	–	–	–	–	–	–	–	–	–
Hmong	–	–	–	–	–	–	–	–	–	–
Laotian	–	–	–	–	–	–	–	–	–	–
Thai	–	–	–	–	–	–	–	–	–	–
Other Asian	–	–	–	–	–	2	–	–	–	–
Bangladeshi	–	–	–	–	–	–	–	–	–	–
Burmese	–	–	–	–	–	–	–	–	–	–
Indonesian	–	–	–	–	–	–	–	–	–	–
Malayan	–	–	–	–	–	–	–	–	–	–
Okinawan	–	–	–	–	–	–	–	–	–	–
Pakistani	–	–	–	–	–	–	–	–	–	–
Sri Lankan	–	–	–	–	–	–	–	–	–	–
All other Asian	–	–	–	–	–	2	–	–	–	–
Pacific Islander	–	–	–	–	–	2	–	–	–	–
Hawaiian	–	–	–	–	–	1	–	–	–	–
Samoan	–	–	–	–	–	–	–	–	–	–
Guamanian	–	–	–	–	–	1	–	–	–	–
Other Pacific Islander	–	–	–	–	–	–	–	–	–	–
Tongan	–	–	–	–	–	–	–	–	–	–
Tahitian	–	–	–	–	–	–	–	–	–	–
Northern Mariana Islander	–	–	–	–	–	–	–	–	–	–
Palauan	–	–	–	–	–	–	–	–	–	–
Fijian	–	–	–	–	–	–	–	–	–	–
All other Pacific Islander	–	–	–	–	–	–	–	–	–	–
Other race	–	1	–	–	–	25	–	–	–	–
HISPANIC ORIGIN OF HOUSEHOLDER										
Occupied housing units	**926**	**428**	**724**	**1 350**	**820**	**1 425**	**788**	**1 108**	**621**	**943**
Hispanic origin (of any race)	2	1	2	11	9	48	1	2	2	4
Mexican	–	1	2	5	5	21	–	–	1	2
Puerto Rican	–	–	–	1	1	14	1	1	1	1
Cuban	–	–	–	–	–	2	–	–	–	–
Other Hispanic	2	–	–	5	3	11	–	1	–	1
Not of Hispanic origin	924	427	722	1 339	811	1 377	787	1 106	619	939
RACE AND HISPANIC ORIGIN OF HOUSEHOLDER										
Occupied housing units	**926**	**428**	**724**	**1 350**	**820**	**1 425**	**788**	**1 108**	**621**	**943**
White	924	427	722	1 343	815	1 245	786	1 105	615	936
Hispanic origin	2	–	2	11	9	20	1	2	2	4
Not of Hispanic origin	922	427	720	1 332	806	1 225	785	1 103	613	932
Black	1	–	1	1	1	129	1	1	–	–
Hispanic origin	–	–	–	–	–	3	–	–	–	–
Not of Hispanic origin	1	–	1	1	1	126	1	1	–	–
American Indian, Eskimo, or Aleut	1	–	1	5	3	8	1	1	2	2
Hispanic origin	–	–	–	–	–	–	–	–	–	–
Not of Hispanic origin	1	–	1	5	3	8	1	1	2	2
Asian or Pacific Islander	–	–	–	1	1	18	–	1	4	5
Hispanic origin	–	–	–	–	–	–	–	–	–	–
Not of Hispanic origin	–	–	–	1	1	18	–	1	4	5
Other race	–	1	–	–	–	25	–	–	–	–
Hispanic origin	–	1	–	–	–	25	–	–	–	–
Not of Hispanic origin	–	–	–	–	–	–	–	–	–	–
PERCENT DISTRIBUTION BY RACE OF HOUSEHOLDER										
Occupied housing units	**100.0**	**100.0**	**100.0**	**100.0**	**100.0**	**100.0**	**100.0**	**100.0**	**100.0**	**100.0**
White	99.8	99.8	99.7	99.5	99.4	87.4	99.7	99.7	99.0	99.3
Black	.1	–	.1	.1	.1	9.1	.1	.1	–	–
American Indian, Eskimo, or Aleut	.1	–	.1	.4	.4	.6	.1	.1	.3	.2
American Indian	.1	–	.1	.4	.4	.6	.1	.1	.3	.2
Asian or Pacific Islander	–	–	–	.1	.1	1.3	–	.1	.6	.5
Asian	–	–	–	.1	.1	1.1	–	.1	.6	.5
Pacific Islander	–	–	–	–	–	.1	–	–	–	–
Other race	–	.2	–	–	–	1.8	–	–	–	–
PERCENT DISTRIBUTION BY HISPANIC ORIGIN OF HOUSEHOLDER										
Occupied housing units	**100.0**	**100.0**	**100.0**	**100.0**	**100.0**	**100.0**	**100.0**	**100.0**	**100.0**	**100.0**
Hispanic origin (of any race)	.2	.2	.3	.8	1.1	3.4	.1	.2	.3	.4
Mexican	–	.2	.3	.4	.6	1.5	–	–	.2	.2
Puerto Rican	–	–	–	.1	.1	1.0	.1	.1	.2	.1
Cuban	–	–	–	–	–	.1	–	–	–	–
Other Hispanic	.2	–	–	.4	.4	.8	–	.1	–	.1
Not of Hispanic origin	99.8	99.8	99.7	99.2	98.9	96.6	99.9	99.8	99.7	99.6
PERCENT OF HOUSEHOLDERS WHITE, NOT OF HISPANIC ORIGIN										
Occupied housing units	**100.0**	**100.0**	**100.0**	**100.0**	**100.0**	**100.0**	**100.0**	**100.0**	**100.0**	**100.0**
White	99.8	99.8	99.7	99.5	99.4	87.4	99.7	99.7	99.0	99.3
Not of Hispanic origin	99.6	99.8	99.4	98.7	98.3	86.0	99.6	99.5	98.7	98.8

TIPSII [UPF] GH123 CENSUS90 72583600 06/22/92 4:34 PM MACHINE: C DATA:CENSUS90*H1TIPSDA23. 06/18/92 05:15:31 TAPE: NONE FRAME: 27
TSF:CENSUS90*92. 06/18/92 05:17:24 UTF:CENSUS90*93. 06/18/92 05:17:24 META:CENSUS90*H1TABLES23. 06/18/92 05:25:44

Table 5. **Occupied Housing Units by Race and Hispanic Origin of Householder: 1990**—Con.

[For definitions of terms and meanings of symbols, see text]

Place and [In Selected States] County Subdivision [1,000 or More Persons]	Machiasport town	Madawaska CDP	Madawaska town	Madison CDP	Madison town	Manchester town	Mapleton town	Mars Hill town	Mars Hill-Blaine CDP	Mechanic Falls town
RACE OF HOUSEHOLDER										
Occupied housing units	**394**	**1 500**	**1 902**	**1 153**	**1 810**	**804**	**675**	**677**	**663**	**1 065**
White	391	1 492	1 894	1 149	1 797	803	674	674	659	1 061
Black	–	1	1	–	1	–	–	–	–	–
American Indian, Eskimo, or Aleut	2	3	3	3	9	1	–	3	4	2
American Indian	1	3	3	3	9	1	–	3	4	2
Eskimo	–	–	–	–	–	–	–	–	–	–
Aleut	1	–	–	–	–	–	–	–	–	–
Asian or Pacific Islander	1	4	4	–	1	–	–	–	–	1
Asian	–	4	4	–	1	–	–	–	–	1
Chinese	–	3	3	–	–	–	–	–	–	–
Filipino	–	1	1	–	–	–	–	–	–	–
Japanese	–	–	–	–	1	–	–	–	–	–
Asian Indian	–	–	–	–	–	–	–	–	–	–
Korean	–	–	–	–	–	–	–	–	–	–
Vietnamese	–	–	–	–	–	–	–	–	–	–
Cambodian	–	–	–	–	–	–	–	–	–	–
Hmong	–	–	–	–	–	–	–	–	–	–
Laotian	–	–	–	–	–	–	–	–	–	–
Thai	–	–	–	–	–	–	–	–	–	–
Other Asian	–	–	–	–	–	–	–	–	–	1
Bangladeshi	–	–	–	–	–	–	–	–	–	–
Burmese	–	–	–	–	–	–	–	–	–	–
Indonesian	–	–	–	–	–	–	–	–	–	–
Malayan	–	–	–	–	–	–	–	–	–	–
Okinawan	–	–	–	–	–	–	–	–	–	–
Pakistani	–	–	–	–	–	–	–	–	–	–
Sri Lankan	–	–	–	–	–	–	–	–	–	–
All other Asian	–	–	–	–	–	–	–	–	–	1
Pacific Islander	1	–	–	–	–	–	–	–	–	–
Hawaiian	–	–	–	–	–	–	–	–	–	–
Samoan	–	–	–	–	–	–	–	–	–	–
Guamanian	1	–	–	–	–	–	–	–	–	–
Other Pacific Islander	–	–	–	–	–	–	–	–	–	–
Tongan	–	–	–	–	–	–	–	–	–	–
Tahitian	–	–	–	–	–	–	–	–	–	–
Northern Mariana Islander	–	–	–	–	–	–	–	–	–	–
Palauan	–	–	–	–	–	–	–	–	–	–
Fijian	–	–	–	–	–	–	–	–	–	–
All other Pacific Islander	–	–	–	–	–	–	–	–	–	–
Other race	–	–	–	1	2	–	1	–	–	1
HISPANIC ORIGIN OF HOUSEHOLDER										
Occupied housing units	**394**	**1 500**	**1 902**	**1 153**	**1 810**	**804**	**675**	**677**	**663**	**1 065**
Hispanic origin (of any race)	–	2	2	6	6	1	3	–	–	3
Mexican	–	–	–	2	2	–	3	–	–	1
Puerto Rican	–	1	1	4	4	1	–	–	–	2
Cuban	–	–	–	–	–	–	–	–	–	–
Other Hispanic	–	1	1	–	–	–	–	–	–	–
Not of Hispanic origin	394	1 498	1 900	1 147	1 804	803	672	677	663	1 062
RACE AND HISPANIC ORIGIN OF HOUSEHOLDER										
Occupied housing units	**394**	**1 500**	**1 902**	**1 153**	**1 810**	**804**	**675**	**677**	**663**	**1 065**
White	391	1 492	1 894	1 149	1 797	803	674	674	659	1 061
Hispanic origin	–	2	2	5	5	1	2	–	–	2
Not of Hispanic origin	391	1 490	1 892	1 144	1 792	802	672	674	659	1 059
Black	–	1	1	–	1	–	–	–	–	–
Hispanic origin	–	–	–	–	–	–	–	–	–	–
Not of Hispanic origin	–	1	1	–	1	–	–	–	–	–
American Indian, Eskimo, or Aleut	2	3	3	3	9	1	–	3	4	2
Hispanic origin	–	–	–	–	–	–	–	–	–	–
Not of Hispanic origin	2	3	3	3	9	1	–	3	4	2
Asian or Pacific Islander	1	4	4	–	1	–	–	–	–	1
Hispanic origin	–	–	–	–	–	–	–	–	–	–
Not of Hispanic origin	1	4	4	–	1	–	–	–	–	1
Other race	–	–	–	1	2	–	1	–	–	1
Hispanic origin	–	–	–	1	1	–	1	–	–	1
Not of Hispanic origin	–	–	–	–	1	–	–	–	–	–
PERCENT DISTRIBUTION BY RACE OF HOUSEHOLDER										
Occupied housing units	**100.0**	**100.0**	**100.0**	**100.0**	**100.0**	**100.0**	**100.0**	**100.0**	**100.0**	**100.0**
White	99.2	99.5	99.6	99.7	99.3	99.9	99.9	99.6	99.4	99.6
Black	–	.1	.1	–	.1	–	–	–	–	–
American Indian, Eskimo, or Aleut	.5	.2	.2	.3	.5	.1	–	.4	.6	.2
American Indian	.3	.2	.2	.3	.5	.1	–	.4	.6	.2
Asian or Pacific Islander	.3	.3	.2	–	.1	–	–	–	–	.1
Asian	–	.3	.2	–	.1	–	–	–	–	.1
Pacific Islander	.3	–	–	–	–	–	–	–	–	–
Other race	–	–	–	.1	.1	–	.1	–	–	.1
PERCENT DISTRIBUTION BY HISPANIC ORIGIN OF HOUSEHOLDER										
Occupied housing units	**100.0**	**100.0**	**100.0**	**100.0**	**100.0**	**100.0**	**100.0**	**100.0**	**100.0**	**100.0**
Hispanic origin (of any race)	–	.1	.1	.5	.3	.1	.4	–	–	.3
Mexican	–	–	–	.2	.1	–	.4	–	–	.1
Puerto Rican	–	.1	.1	.3	.2	.1	–	–	–	.2
Cuban	–	–	–	–	–	–	–	–	–	–
Other Hispanic	–	.1	.1	–	–	–	–	–	–	–
Not of Hispanic origin	100.0	99.9	99.9	99.5	99.7	99.9	99.6	100.0	100.0	99.7
PERCENT OF HOUSEHOLDERS WHITE, NOT OF HISPANIC ORIGIN										
Occupied housing units	**100.0**	**100.0**	**100.0**	**100.0**	**100.0**	**100.0**	**100.0**	**100.0**	**100.0**	**100.0**
White	99.2	99.5	99.6	99.7	99.3	99.9	99.9	99.6	99.4	99.6
Not of Hispanic origin	99.2	99.3	99.5	99.2	99.0	99.8	99.6	99.6	99.4	99.4

TIPSII [UPF] GH123 CENSUS90 72583600 06/22/92 4:34 PM MACHINE: C DATA:CENSUS90*H1TIPSDA23. 06/18/92 05:15:31 TAPE: NONE FRAME: 28
TSF:CENSUS90*92. 06/18/92 05:17:24 UTF:CENSUS90*93. 06/18/92 05:17:24 META:CENSUS90*H1TABLES23. 06/18/92 05:25:44

Table 5. **Occupied Housing Units by Race and Hispanic Origin of Householder: 1990**—Con.

[For definitions of terms and meanings of symbols, see text]

Place and [In Selected States] County Subdivision [1,000 or More Persons]	Mechanic Falls CDP	Medway town	Mexico CDP	Mexico town	Milbridge town	Milford CDP	Milford town	Millinocket town	Millinocket CDP	Milo CDP
RACE OF HOUSEHOLDER										
Occupied housing units	**887**	**637**	**931**	**1 352**	**501**	**836**	**1 059**	**2 704**	**2 697**	**853**
White	884	635	929	1 348	500	829	1 050	2 687	2 680	852
Black	–	–	–	–	–	1	1	3	3	–
American Indian, Eskimo, or Aleut	1	1	–	–	1	4	4	7	7	1
American Indian	1	1	–	–	1	4	4	7	7	1
Eskimo	–	–	–	–	–	–	–	–	–	–
Aleut	–	–	–	–	–	–	–	–	–	–
Asian or Pacific Islander	1	1	2	4	–	2	3	5	5	–
Asian	1	1	2	4	–	2	3	5	5	–
Chinese	–	–	1	2	–	1	1	2	2	–
Filipino	–	–	–	–	–	1	2	–	–	–
Japanese	–	–	1	1	–	–	–	–	–	–
Asian Indian	–	–	–	–	–	–	–	2	2	–
Korean	–	–	–	–	–	–	–	1	1	–
Vietnamese	–	1	–	–	–	–	–	–	–	–
Cambodian	–	–	–	1	–	–	–	–	–	–
Hmong	–	–	–	–	–	–	–	–	–	–
Laotian	–	–	–	–	–	–	–	–	–	–
Thai	–	–	–	–	–	–	–	–	–	–
Other Asian	1	–	–	–	–	–	–	–	–	–
Bangladeshi	–	–	–	–	–	–	–	–	–	–
Burmese	–	–	–	–	–	–	–	–	–	–
Indonesian	–	–	–	–	–	–	–	–	–	–
Malayan	–	–	–	–	–	–	–	–	–	–
Okinawan	–	–	–	–	–	–	–	–	–	–
Pakistani	–	–	–	–	–	–	–	–	–	–
Sri Lankan	–	–	–	–	–	–	–	–	–	–
All other Asian	1	–	–	–	–	–	–	–	–	–
Pacific Islander	–	–	–	–	–	–	–	–	–	–
Hawaiian	–	–	–	–	–	–	–	–	–	–
Samoan	–	–	–	–	–	–	–	–	–	–
Guamanian	–	–	–	–	–	–	–	–	–	–
Other Pacific Islander	–	–	–	–	–	–	–	–	–	–
Tongan	–	–	–	–	–	–	–	–	–	–
Tahitian	–	–	–	–	–	–	–	–	–	–
Northern Mariana Islander	–	–	–	–	–	–	–	–	–	–
Palauan	–	–	–	–	–	–	–	–	–	–
Fijian	–	–	–	–	–	–	–	–	–	–
All other Pacific Islander	–	–	–	–	–	–	–	–	–	–
Other race	1	–	–	–	–	–	1	2	2	–
HISPANIC ORIGIN OF HOUSEHOLDER										
Occupied housing units	**887**	**637**	**931**	**1 352**	**501**	**836**	**1 059**	**2 704**	**2 697**	**853**
Hispanic origin (of any race)	3	1	3	3	–	–	1	8	8	3
Mexican	1	–	1	1	–	–	1	1	1	–
Puerto Rican	2	–	1	1	–	–	–	1	1	3
Cuban	–	–	–	–	–	–	–	–	–	–
Other Hispanic	–	1	1	1	–	–	–	6	6	–
Not of Hispanic origin	884	636	928	1 349	501	836	1 058	2 696	2 689	850
RACE AND HISPANIC ORIGIN OF HOUSEHOLDER										
Occupied housing units	**887**	**637**	**931**	**1 352**	**501**	**836**	**1 059**	**2 704**	**2 697**	**853**
White	884	635	929	1 348	500	829	1 050	2 687	2 680	852
Hispanic origin	2	–	3	3	–	–	–	6	6	3
Not of Hispanic origin	882	635	926	1 345	500	829	1 050	2 681	2 674	849
Black	–	–	–	–	–	1	1	3	3	–
Hispanic origin	–	–	–	–	–	–	–	–	–	–
Not of Hispanic origin	–	–	–	–	–	1	1	3	3	–
American Indian, Eskimo, or Aleut	1	1	–	–	1	4	4	7	7	1
Hispanic origin	–	–	–	–	–	–	–	–	–	–
Not of Hispanic origin	1	1	–	–	1	4	4	7	7	1
Asian or Pacific Islander	1	1	2	4	–	2	3	5	5	–
Hispanic origin	–	1	–	–	–	–	–	–	–	–
Not of Hispanic origin	1	–	2	4	–	2	3	5	5	–
Other race	1	–	–	–	–	–	1	2	2	–
Hispanic origin	1	–	–	–	–	–	1	2	2	–
Not of Hispanic origin	–	–	–	–	–	–	–	–	–	–
PERCENT DISTRIBUTION BY RACE OF HOUSEHOLDER										
Occupied housing units	**100.0**	**100.0**	**100.0**	**100.0**	**100.0**	**100.0**	**100.0**	**100.0**	**100.0**	**100.0**
White	99.7	99.7	99.8	99.7	99.8	99.2	99.2	99.4	99.4	99.9
Black	–	–	–	–	–	.1	.1	.1	.1	–
American Indian, Eskimo, or Aleut	.1	.2	–	–	.2	.5	.4	.3	.3	.1
American Indian	.1	.2	–	–	.2	.5	.4	.3	.3	.1
Asian or Pacific Islander	.1	.2	.2	.3	–	.2	.3	.2	.2	–
Asian	.1	.2	.2	.3	–	.2	.3	.2	.2	–
Pacific Islander	–	–	–	–	–	–	–	–	–	–
Other race	.1	–	–	–	–	–	.1	.1	.1	–
PERCENT DISTRIBUTION BY HISPANIC ORIGIN OF HOUSEHOLDER										
Occupied housing units	**100.0**	**100.0**	**100.0**	**100.0**	**100.0**	**100.0**	**100.0**	**100.0**	**100.0**	**100.0**
Hispanic origin (of any race)	.3	.2	.3	.2	–	–	.1	.3	.3	.4
Mexican	.1	–	.1	.1	–	–	.1	–	–	–
Puerto Rican	.2	–	.1	.1	–	–	–	–	–	.4
Cuban	–	–	–	–	–	–	–	–	–	–
Other Hispanic	–	.2	.1	.1	–	–	–	.2	.2	–
Not of Hispanic origin	99.7	99.8	99.7	99.8	100.0	100.0	99.9	99.7	99.7	99.6
PERCENT OF HOUSEHOLDERS WHITE, NOT OF HISPANIC ORIGIN										
Occupied housing units	**100.0**	**100.0**	**100.0**	**100.0**	**100.0**	**100.0**	**100.0**	**100.0**	**100.0**	**100.0**
White	99.7	99.7	99.8	99.7	99.8	99.2	99.2	99.4	99.4	99.9
Not of Hispanic origin	99.4	99.7	99.5	99.5	99.8	99.2	99.2	99.1	99.1	99.5

TIPSII [UPF] GH123 CENSUS90 72583600 06/22/92 4:34 PM MACHINE: C DATA:CENSUS90*H1TIPSDA23. 06/18/92 05:15:31 TAPE: NONE FRAME: 29
TSF:CENSUS90*92. 06/18/92 05:17:24 UTF:CENSUS90*93. 06/18/92 05:17:24 META:CENSUS90*H1TABLES23. 06/18/92 05:25:44

Table 5. **Occupied Housing Units by Race and Hispanic Origin of Householder: 1990**—Con.

[For definitions of terms and meanings of symbols, see text]

Place and [In Selected States] County Subdivision [1,000 or More Persons]	Milo town	Minot town	Monmouth town	Mount Desert town	Mount Vernon town	Naples town	Newburgh town	Newcastle town	Newfield town	New Gloucester town
RACE OF HOUSEHOLDER										
Occupied housing units	**1 040**	**558**	**1 185**	**837**	**501**	**1 078**	**480**	**598**	**381**	**1 221**
White	1 039	558	1 176	830	499	1 074	476	597	379	1 215
Black	–	–	3	–	–	1	–	–	1	1
American Indian, Eskimo, or Aleut	1	–	2	3	1	2	2	1	1	2
American Indian	1	–	2	3	1	2	2	1	–	2
Eskimo	–	–	–	–	–	–	–	–	1	–
Aleut	–	–	–	–	–	–	–	–	–	–
Asian or Pacific Islander	–	–	2	2	1	1	2	–	–	2
Asian	–	–	1	2	1	1	2	–	–	2
Chinese	–	–	–	1	–	1	1	–	–	–
Filipino	–	–	–	–	–	–	1	–	–	2
Japanese	–	–	–	–	–	–	–	–	–	–
Asian Indian	–	–	–	–	–	–	–	–	–	–
Korean	–	–	–	1	1	–	–	–	–	–
Vietnamese	–	–	1	–	–	–	–	–	–	–
Cambodian	–	–	–	–	–	–	–	–	–	–
Hmong	–	–	–	–	–	–	–	–	–	–
Laotian	–	–	–	–	–	–	–	–	–	–
Thai	–	–	–	–	–	–	–	–	–	–
Other Asian	–	–	–	–	–	–	–	–	–	–
Bangladeshi	–	–	–	–	–	–	–	–	–	–
Burmese	–	–	–	–	–	–	–	–	–	–
Indonesian	–	–	–	–	–	–	–	–	–	–
Malayan	–	–	–	–	–	–	–	–	–	–
Okinawan	–	–	–	–	–	–	–	–	–	–
Pakistani	–	–	–	–	–	–	–	–	–	–
Sri Lankan	–	–	–	–	–	–	–	–	–	–
All other Asian	–	–	–	–	–	–	–	–	–	–
Pacific Islander	–	–	1	–	–	–	–	–	–	–
Hawaiian	–	–	1	–	–	–	–	–	–	–
Samoan	–	–	–	–	–	–	–	–	–	–
Guamanian	–	–	–	–	–	–	–	–	–	–
Other Pacific Islander	–	–	–	–	–	–	–	–	–	–
Tongan	–	–	–	–	–	–	–	–	–	–
Tahitian	–	–	–	–	–	–	–	–	–	–
Northern Mariana Islander	–	–	–	–	–	–	–	–	–	–
Palauan	–	–	–	–	–	–	–	–	–	–
Fijian	–	–	–	–	–	–	–	–	–	–
All other Pacific Islander	–	–	–	–	–	–	–	–	–	–
Other race	–	–	2	2	–	–	–	–	–	1
HISPANIC ORIGIN OF HOUSEHOLDER										
Occupied housing units	**1 040**	**558**	**1 185**	**837**	**501**	**1 078**	**480**	**598**	**381**	**1 221**
Hispanic origin (of any race)	3	–	3	3	–	4	–	–	6	4
Mexican	–	–	1	1	–	–	–	–	1	2
Puerto Rican	3	–	2	–	–	–	–	–	1	–
Cuban	–	–	–	–	–	–	–	–	–	–
Other Hispanic	–	–	–	2	–	4	–	–	4	2
Not of Hispanic origin	1 037	558	1 182	834	501	1 074	480	598	375	1 217
RACE AND HISPANIC ORIGIN OF HOUSEHOLDER										
Occupied housing units	**1 040**	**558**	**1 185**	**837**	**501**	**1 078**	**480**	**598**	**381**	**1 221**
White	1 039	558	1 176	830	499	1 074	476	597	379	1 215
Hispanic origin	3	–	2	–	–	4	–	–	6	3
Not of Hispanic origin	1 036	558	1 174	830	499	1 070	476	597	373	1 212
Black	–	–	3	–	–	1	–	–	1	1
Hispanic origin	–	–	–	–	–	–	–	–	–	–
Not of Hispanic origin	–	–	3	–	–	1	–	–	1	1
American Indian, Eskimo, or Aleut	1	–	2	3	1	2	2	1	1	2
Hispanic origin	–	–	–	1	–	–	–	–	–	–
Not of Hispanic origin	1	–	2	2	1	2	2	1	1	2
Asian or Pacific Islander	–	–	2	2	1	1	2	–	–	2
Hispanic origin	–	–	–	–	–	–	–	–	–	–
Not of Hispanic origin	–	–	2	2	1	1	2	–	–	2
Other race	–	–	2	2	–	–	–	–	–	1
Hispanic origin	–	–	1	2	–	–	–	–	–	1
Not of Hispanic origin	–	–	1	–	–	–	–	–	–	–
PERCENT DISTRIBUTION BY RACE OF HOUSEHOLDER										
Occupied housing units	**100.0**	**100.0**	**100.0**	**100.0**	**100.0**	**100.0**	**100.0**	**100.0**	**100.0**	**100.0**
White	99.9	100.0	99.2	99.2	99.6	99.6	99.2	99.8	99.5	99.5
Black	–	–	.3	–	–	.1	–	–	.3	.1
American Indian, Eskimo, or Aleut	.1	–	.2	.4	.2	.2	.4	.2	.3	.2
American Indian	.1	–	.2	.4	.2	.2	.4	.2	–	.2
Asian or Pacific Islander	–	–	.2	.2	.2	.1	.4	–	–	.2
Asian	–	–	.1	.2	.2	.1	.4	–	–	.2
Pacific Islander	–	–	.1	–	–	–	–	–	–	–
Other race	–	–	.2	.2	–	–	–	–	–	.1
PERCENT DISTRIBUTION BY HISPANIC ORIGIN OF HOUSEHOLDER										
Occupied housing units	**100.0**	**100.0**	**100.0**	**100.0**	**100.0**	**100.0**	**100.0**	**100.0**	**100.0**	**100.0**
Hispanic origin (of any race)	.3	–	.3	.4	–	.4	–	–	1.6	.3
Mexican	–	–	.1	.1	–	–	–	–	.3	.2
Puerto Rican	.3	–	.2	–	–	–	–	–	.3	–
Cuban	–	–	–	–	–	–	–	–	–	–
Other Hispanic	–	–	–	.2	–	.4	–	–	1.0	.2
Not of Hispanic origin	99.7	100.0	99.7	99.6	100.0	99.6	100.0	100.0	98.4	99.7
PERCENT OF HOUSEHOLDERS WHITE, NOT OF HISPANIC ORIGIN										
Occupied housing units	**100.0**	**100.0**	**100.0**	**100.0**	**100.0**	**100.0**	**100.0**	**100.0**	**100.0**	**100.0**
White	99.9	100.0	99.2	99.2	99.6	99.6	99.2	99.8	99.5	99.5
Not of Hispanic origin	99.6	100.0	99.1	99.2	99.6	99.3	99.2	99.8	97.9	99.3

TIPSII [UPF] GH123 CENSUS90 72583600 06/22/92 4:34 PM MACHINE: C DATA:CENSUS90*H1TIPSDA23. 06/18/92 05:15:31 TAPE: NONE FRAME: 30
TSF:CENSUS90*92. 06/18/92 05:17:24 UTF:CENSUS90*93. 06/18/92 05:17:24 META:CENSUS90*H1TABLES23. 06/18/92 05:25:44

Table 5. **Occupied Housing Units by Race and Hispanic Origin of Householder: 1990**—Con.

[For definitions of terms and meanings of symbols, see text]

Place and [In Selected States] County Subdivision [1,000 or More Persons]	Newport town	Newport CDP	New Sharon town	Nobleboro town	Norridgewock CDP	Norridgewock town	North Berwick CDP	North Berwick town	Northport town	North Windham CDP
RACE OF HOUSEHOLDER										
Occupied housing units	**1 200**	**771**	**422**	**556**	**550**	**1 107**	**536**	**1 281**	**502**	**1 501**
White	1 194	766	421	556	547	1 100	531	1 273	499	1 495
Black	–	–	1	–	1	1	1	1	2	1
American Indian, Eskimo, or Aleut	1	1	–	–	1	4	3	3	–	2
American Indian	1	1	–	–	1	4	3	3	–	2
Eskimo	–	–	–	–	–	–	–	–	–	–
Aleut	–	–	–	–	–	–	–	–	–	–
Asian or Pacific Islander	5	4	–	–	–	1	1	3	1	1
Asian	5	4	–	–	–	1	1	3	1	1
Chinese	2	2	–	–	–	1	–	–	–	–
Filipino	1	1	–	–	–	–	–	1	–	–
Japanese	2	1	–	–	–	–	–	–	–	1
Asian Indian	–	–	–	–	–	–	–	–	–	–
Korean	–	–	–	–	–	–	–	–	1	–
Vietnamese	–	–	–	–	–	–	–	–	–	–
Cambodian	–	–	–	–	–	–	1	1	–	–
Hmong	–	–	–	–	–	–	–	–	–	–
Laotian	–	–	–	–	–	–	–	1	–	–
Thai	–	–	–	–	–	–	–	–	–	–
Other Asian	–	–	–	–	–	–	–	–	–	–
Bangladeshi	–	–	–	–	–	–	–	–	–	–
Burmese	–	–	–	–	–	–	–	–	–	–
Indonesian	–	–	–	–	–	–	–	–	–	–
Malayan	–	–	–	–	–	–	–	–	–	–
Okinawan	–	–	–	–	–	–	–	–	–	–
Pakistani	–	–	–	–	–	–	–	–	–	–
Sri Lankan	–	–	–	–	–	–	–	–	–	–
All other Asian	–	–	–	–	–	–	–	–	–	–
Pacific Islander	–	–	–	–	–	–	–	–	–	–
Hawaiian	–	–	–	–	–	–	–	–	–	–
Samoan	–	–	–	–	–	–	–	–	–	–
Guamanian	–	–	–	–	–	–	–	–	–	–
Other Pacific Islander	–	–	–	–	–	–	–	–	–	–
Tongan	–	–	–	–	–	–	–	–	–	–
Tahitian	–	–	–	–	–	–	–	–	–	–
Northern Mariana Islander	–	–	–	–	–	–	–	–	–	–
Palauan	–	–	–	–	–	–	–	–	–	–
Fijian	–	–	–	–	–	–	–	–	–	–
All other Pacific Islander	–	–	–	–	–	–	–	–	–	–
Other race	–	–	–	–	1	1	–	1	–	2
HISPANIC ORIGIN OF HOUSEHOLDER										
Occupied housing units	**1 200**	**771**	**422**	**556**	**550**	**1 107**	**536**	**1 281**	**502**	**1 501**
Hispanic origin (of any race)	2	2	–	–	1	2	1	4	2	4
Mexican	–	–	–	–	–	–	–	1	–	–
Puerto Rican	–	–	–	–	–	–	–	–	–	2
Cuban	1	1	–	–	–	–	–	–	–	–
Other Hispanic	1	1	–	–	1	2	1	3	2	2
Not of Hispanic origin	1 198	769	422	556	549	1 105	535	1 277	500	1 497
RACE AND HISPANIC ORIGIN OF HOUSEHOLDER										
Occupied housing units	**1 200**	**771**	**422**	**556**	**550**	**1 107**	**536**	**1 281**	**502**	**1 501**
White	1 194	766	421	556	547	1 100	531	1 273	499	1 495
Hispanic origin	2	2	–	–	1	1	1	3	2	1
Not of Hispanic origin	1 192	764	421	556	546	1 099	530	1 270	497	1 494
Black	–	–	1	–	1	1	1	1	2	1
Hispanic origin	–	–	–	–	–	–	–	–	–	1
Not of Hispanic origin	–	–	1	–	1	1	1	1	2	–
American Indian, Eskimo, or Aleut	1	1	–	–	1	4	3	3	–	2
Hispanic origin	–	–	–	–	–	1	–	–	–	1
Not of Hispanic origin	1	1	–	–	1	3	3	3	–	1
Asian or Pacific Islander	5	4	–	–	–	1	1	3	1	1
Hispanic origin	–	–	–	–	–	–	–	–	–	–
Not of Hispanic origin	5	4	–	–	–	1	1	3	1	1
Other race	–	–	–	–	1	1	–	1	–	2
Hispanic origin	–	–	–	–	–	–	–	1	–	1
Not of Hispanic origin	–	–	–	–	1	1	–	–	–	1
PERCENT DISTRIBUTION BY RACE OF HOUSEHOLDER										
Occupied housing units	**100.0**	**100.0**	**100.0**	**100.0**	**100.0**	**100.0**	**100.0**	**100.0**	**100.0**	**100.0**
White	99.5	99.4	99.8	100.0	99.5	99.4	99.1	99.4	99.4	99.6
Black	–	–	.2	–	.2	.1	.2	.1	.4	.1
American Indian, Eskimo, or Aleut	.1	.1	–	–	.2	.4	.6	.2	–	.1
American Indian	.1	.1	–	–	.2	.4	.6	.2	–	.1
Asian or Pacific Islander	.4	.5	–	–	–	.1	.2	.2	.2	.1
Asian	.4	.5	–	–	–	.1	.2	.2	.2	.1
Pacific Islander	–	–	–	–	–	–	–	–	–	–
Other race	–	–	–	–	.2	.1	–	.1	–	.1
PERCENT DISTRIBUTION BY HISPANIC ORIGIN OF HOUSEHOLDER										
Occupied housing units	**100.0**	**100.0**	**100.0**	**100.0**	**100.0**	**100.0**	**100.0**	**100.0**	**100.0**	**100.0**
Hispanic origin (of any race)	.2	.3	–	–	.2	.2	.2	.3	.4	.3
Mexican	–	–	–	–	–	–	–	.1	–	–
Puerto Rican	–	–	–	–	–	–	–	–	–	.1
Cuban	.1	.1	–	–	–	–	–	–	–	–
Other Hispanic	.1	.1	–	–	.2	.2	.2	.2	.4	.1
Not of Hispanic origin	99.8	99.7	100.0	100.0	99.8	99.8	99.8	99.7	99.6	99.7
PERCENT OF HOUSEHOLDERS WHITE, NOT OF HISPANIC ORIGIN										
Occupied housing units	**100.0**	**100.0**	**100.0**	**100.0**	**100.0**	**100.0**	**100.0**	**100.0**	**100.0**	**100.0**
White	99.5	99.4	99.8	100.0	99.5	99.4	99.1	99.4	99.4	99.6
Not of Hispanic origin	99.3	99.1	99.8	100.0	99.3	99.3	98.9	99.1	99.0	99.5

TIPSII [UPF] GH123 CENSUS90 72583600 06/22/92 4:34 PM MACHINE: C DATA:CENSUS90*H1TIPSDA23. 06/18/92 05:15:31 TAPE: NONE FRAME: 31
TSF:CENSUS90*92. 06/18/92 05:17:24 UTF:CENSUS90*93. 06/18/92 05:17:24 META:CENSUS90*H1TABLES23. 06/18/92 05:25:44

Table 5. **Occupied Housing Units by Race and Hispanic Origin of Householder: 1990**—Con.

[For definitions of terms and meanings of symbols, see text]

Place and [In Selected States] County Subdivision [1,000 or More Persons]	North Yarmouth town	Norway CDP	Norway town	Oakland CDP	Oakland town	Old Orchard Beach town	Old Orchard Beach CDP	Old Town city	Orland town	Orono town
RACE OF HOUSEHOLDER										
Occupied housing units	**815**	**1 251**	**1 888**	**1 358**	**2 089**	**3 472**	**3 472**	**3 276**	**670**	**2 453**
White	812	1 242	1 877	1 350	2 077	3 435	3 435	3 172	670	2 393
Black	–	1	1	2	2	19	19	9	–	7
American Indian, Eskimo, or Aleut	1	2	3	2	3	7	7	34	–	16
American Indian	1	2	3	2	3	7	7	34	–	16
Eskimo	–	–	–	–	–	–	–	–	–	–
Aleut	–	–	–	–	–	–	–	–	–	–
Asian or Pacific Islander	2	6	7	2	5	9	9	56	–	33
Asian	2	5	5	2	5	9	9	55	–	33
Chinese	–	–	–	1	4	5	5	21	–	11
Filipino	–	–	–	1	1	–	–	4	–	–
Japanese	–	2	2	–	–	2	2	3	–	7
Asian Indian	2	1	1	–	–	–	–	14	–	13
Korean	–	–	–	–	–	2	2	6	–	–
Vietnamese	–	1	1	–	–	–	–	1	–	1
Cambodian	–	–	–	–	–	–	–	–	–	–
Hmong	–	–	–	–	–	–	–	–	–	–
Laotian	–	–	–	–	–	–	–	–	–	–
Thai	–	–	–	–	–	–	–	2	–	–
Other Asian	–	1	1	–	–	–	–	4	–	1
Bangladeshi	–	–	–	–	–	–	–	–	–	–
Burmese	–	–	–	–	–	–	–	–	–	–
Indonesian	–	–	–	–	–	–	–	1	–	–
Malayan	–	–	–	–	–	–	–	1	–	–
Okinawan	–	–	–	–	–	–	–	–	–	–
Pakistani	–	–	–	–	–	–	–	–	–	1
Sri Lankan	–	–	–	–	–	–	–	2	–	–
All other Asian	–	1	1	–	–	–	–	–	–	–
Pacific Islander	–	1	2	–	–	–	–	1	–	–
Hawaiian	–	–	1	–	–	–	–	–	–	–
Samoan	–	1	1	–	–	–	–	1	–	–
Guamanian	–	–	–	–	–	–	–	–	–	–
Other Pacific Islander	–	–	–	–	–	–	–	–	–	–
Tongan	–	–	–	–	–	–	–	–	–	–
Tahitian	–	–	–	–	–	–	–	–	–	–
Northern Mariana Islander	–	–	–	–	–	–	–	–	–	–
Palauan	–	–	–	–	–	–	–	–	–	–
Fijian	–	–	–	–	–	–	–	–	–	–
All other Pacific Islander	–	–	–	–	–	–	–	–	–	–
Other race	–	–	–	2	2	2	2	5	–	4
HISPANIC ORIGIN OF HOUSEHOLDER										
Occupied housing units	**815**	**1 251**	**1 888**	**1 358**	**2 089**	**3 472**	**3 472**	**3 276**	**670**	**2 453**
Hispanic origin (of any race)	2	2	2	8	12	25	25	22	2	20
Mexican	1	1	1	1	2	6	6	8	–	6
Puerto Rican	–	–	–	1	1	8	8	–	–	6
Cuban	–	–	–	2	3	1	1	1	1	–
Other Hispanic	1	1	1	4	6	10	10	13	1	8
Not of Hispanic origin	813	1 249	1 886	1 350	2 077	3 447	3 447	3 254	668	2 433
RACE AND HISPANIC ORIGIN OF HOUSEHOLDER										
Occupied housing units	**815**	**1 251**	**1 888**	**1 358**	**2 089**	**3 472**	**3 472**	**3 276**	**670**	**2 453**
White	812	1 242	1 877	1 350	2 077	3 435	3 435	3 172	670	2 393
Hispanic origin	2	2	2	5	9	21	21	15	2	15
Not of Hispanic origin	810	1 240	1 875	1 345	2 068	3 414	3 414	3 157	668	2 378
Black	–	1	1	2	2	19	19	9	–	7
Hispanic origin	–	–	–	–	–	1	1	1	–	–
Not of Hispanic origin	–	1	1	2	2	18	18	8	–	7
American Indian, Eskimo, or Aleut	1	2	3	2	3	7	7	34	–	16
Hispanic origin	–	–	–	–	–	1	1	1	–	1
Not of Hispanic origin	1	2	3	2	3	6	6	33	–	15
Asian or Pacific Islander	2	6	7	2	5	9	9	56	–	33
Hispanic origin	–	–	–	1	1	–	–	–	–	–
Not of Hispanic origin	2	6	7	1	4	9	9	56	–	33
Other race	–	–	–	2	2	2	2	5	–	4
Hispanic origin	–	–	–	2	2	2	2	5	–	4
Not of Hispanic origin	–	–	–	–	–	–	–	–	–	–
PERCENT DISTRIBUTION BY RACE OF HOUSEHOLDER										
Occupied housing units	**100.0**	**100.0**	**100.0**	**100.0**	**100.0**	**100.0**	**100.0**	**100.0**	**100.0**	**100.0**
White	99.6	99.3	99.4	99.4	99.4	98.9	98.9	96.8	100.0	97.6
Black	–	.1	.1	.1	.1	.5	.5	.3	–	.3
American Indian, Eskimo, or Aleut	.1	.2	.2	.1	.1	.2	.2	1.0	–	.7
American Indian	.1	.2	.2	.1	.1	.2	.2	1.0	–	.7
Asian or Pacific Islander	.2	.5	.4	.1	.2	.3	.3	1.7	–	1.3
Asian	.2	.4	.3	.1	.2	.3	.3	1.7	–	1.3
Pacific Islander	–	.1	.1	–	–	–	–	–	–	–
Other race	–	–	–	.1	.1	.1	.1	.2	–	.2
PERCENT DISTRIBUTION BY HISPANIC ORIGIN OF HOUSEHOLDER										
Occupied housing units	**100.0**	**100.0**	**100.0**	**100.0**	**100.0**	**100.0**	**100.0**	**100.0**	**100.0**	**100.0**
Hispanic origin (of any race)	.2	.2	.1	.6	.6	.7	.7	.7	.3	.8
Mexican	.1	.1	.1	.1	.1	.2	.2	.2	–	.2
Puerto Rican	–	–	–	.1	–	.2	.2	–	–	.2
Cuban	–	–	–	.1	.1	–	–	–	.1	–
Other Hispanic	.1	.1	.1	.3	.3	.3	.3	.4	.1	.3
Not of Hispanic origin	99.8	99.8	99.9	99.4	99.4	99.3	99.3	99.3	99.7	99.2
PERCENT OF HOUSEHOLDERS WHITE, NOT OF HISPANIC ORIGIN										
Occupied housing units	**100.0**	**100.0**	**100.0**	**100.0**	**100.0**	**100.0**	**100.0**	**100.0**	**100.0**	**100.0**
White	99.6	99.3	99.4	99.4	99.4	98.9	98.9	96.8	100.0	97.6
Not of Hispanic origin	99.4	99.1	99.3	99.0	99.0	98.3	98.3	96.4	99.7	96.9

TIPSII [UPF] GH123 CENSUS90 72583600 06/22/92 4:34 PM MACHINE: C DATA:CENSUS90*H1TIPSDA23. 06/18/92 05:15:31 TAPE: NONE FRAME: 32
TSF:CENSUS90*92. 06/18/92 05:17:24 UTF:CENSUS90*93. 06/18/92 05:17:24 META:CENSUS90*H1TABLES23. 06/18/92 05:25:44

Table 5. **Occupied Housing Units by Race and Hispanic Origin of Householder: 1990**—Con.

[For definitions of terms and meanings of symbols, see text]

Place and [In Selected States] County Subdivision [1,000 or More Persons]	Orono CDP	Orrington town	Otisfield town	Owls Head town	Oxford CDP	Oxford town	Palermo town	Palmyra town	Paris town	Parsonsfield town
RACE OF HOUSEHOLDER										
Occupied housing units	**2 161**	**1 231**	**421**	**657**	**433**	**1 298**	**372**	**656**	**1 763**	**538**
White	2 107	1 227	418	656	431	1 288	371	654	1 754	536
Black	7	1	1	–	–	2	1	1	2	–
American Indian, Eskimo, or Aleut	11	–	2	1	2	7	–	1	2	–
American Indian	11	–	2	1	2	7	–	1	2	–
Eskimo	–	–	–	–	–	–	–	–	–	–
Aleut	–	–	–	–	–	–	–	–	–	–
Asian or Pacific Islander	32	2	–	–	–	–	–	–	5	1
Asian	32	2	–	–	–	–	–	–	5	1
Chinese	11	–	–	–	–	–	–	–	1	–
Filipino	–	2	–	–	–	–	–	–	1	–
Japanese	6	–	–	–	–	–	–	–	1	–
Asian Indian	13	–	–	–	–	–	–	–	2	–
Korean	–	–	–	–	–	–	–	–	–	–
Vietnamese	1	–	–	–	–	–	–	–	–	–
Cambodian	–	–	–	–	–	–	–	–	–	–
Hmong	–	–	–	–	–	–	–	–	–	–
Laotian	–	–	–	–	–	–	–	–	–	–
Thai	–	–	–	–	–	–	–	–	–	1
Other Asian	1	–	–	–	–	–	–	–	–	–
Bangladeshi	–	–	–	–	–	–	–	–	–	–
Burmese	–	–	–	–	–	–	–	–	–	–
Indonesian	–	–	–	–	–	–	–	–	–	–
Malayan	–	–	–	–	–	–	–	–	–	–
Okinawan	–	–	–	–	–	–	–	–	–	–
Pakistani	1	–	–	–	–	–	–	–	–	–
Sri Lankan	–	–	–	–	–	–	–	–	–	–
All other Asian	–	–	–	–	–	–	–	–	–	–
Pacific Islander	–	–	–	–	–	–	–	–	–	–
Hawaiian	–	–	–	–	–	–	–	–	–	–
Samoan	–	–	–	–	–	–	–	–	–	–
Guamanian	–	–	–	–	–	–	–	–	–	–
Other Pacific Islander	–	–	–	–	–	–	–	–	–	–
Tongan	–	–	–	–	–	–	–	–	–	–
Tahitian	–	–	–	–	–	–	–	–	–	–
Northern Mariana Islander	–	–	–	–	–	–	–	–	–	–
Palauan	–	–	–	–	–	–	–	–	–	–
Fijian	–	–	–	–	–	–	–	–	–	–
All other Pacific Islander	–	–	–	–	–	–	–	–	–	–
Other race	4	1	–	–	–	1	–	–	–	1
HISPANIC ORIGIN OF HOUSEHOLDER										
Occupied housing units	**2 161**	**1 231**	**421**	**657**	**433**	**1 298**	**372**	**656**	**1 763**	**538**
Hispanic origin (of any race)	17	3	1	1	1	8	–	–	2	3
Mexican	5	–	–	–	–	–	–	–	1	–
Puerto Rican	6	1	–	1	–	2	–	–	–	–
Cuban	–	–	–	–	–	1	–	–	–	–
Other Hispanic	6	2	1	–	1	5	–	–	1	3
Not of Hispanic origin	2 144	1 228	420	656	432	1 290	372	656	1 761	535
RACE AND HISPANIC ORIGIN OF HOUSEHOLDER										
Occupied housing units	**2 161**	**1 231**	**421**	**657**	**433**	**1 298**	**372**	**656**	**1 763**	**538**
White	2 107	1 227	418	656	431	1 288	371	654	1 754	536
Hispanic origin	12	2	1	1	1	7	–	–	2	1
Not of Hispanic origin	2 095	1 225	417	655	430	1 281	371	654	1 752	535
Black	7	1	1	–	–	2	1	1	2	–
Hispanic origin	–	–	–	–	–	–	–	–	–	–
Not of Hispanic origin	7	1	1	–	–	2	1	1	2	–
American Indian, Eskimo, or Aleut	11	–	2	1	2	7	–	1	2	–
Hispanic origin	1	–	–	–	–	–	–	–	–	–
Not of Hispanic origin	10	–	2	1	2	7	–	1	2	–
Asian or Pacific Islander	32	2	–	–	–	–	–	–	5	1
Hispanic origin	–	–	–	–	–	–	–	–	–	1
Not of Hispanic origin	32	2	–	–	–	–	–	–	5	–
Other race	4	1	–	–	–	1	–	–	–	1
Hispanic origin	4	1	–	–	–	1	–	–	–	1
Not of Hispanic origin	–	–	–	–	–	–	–	–	–	–
PERCENT DISTRIBUTION BY RACE OF HOUSEHOLDER										
Occupied housing units	**100.0**	**100.0**	**100.0**	**100.0**	**100.0**	**100.0**	**100.0**	**100.0**	**100.0**	**100.0**
White	97.5	99.7	99.3	99.8	99.5	99.2	99.7	99.7	99.5	99.6
Black	.3	.1	.2	–	–	.2	.3	.2	.1	–
American Indian, Eskimo, or Aleut	.5	–	.5	.2	.5	.5	–	.2	.1	–
American Indian	.5	–	.5	.2	.5	.5	–	.2	.1	–
Asian or Pacific Islander	1.5	.2	–	–	–	–	–	–	.3	.2
Asian	1.5	.2	–	–	–	–	–	–	.3	.2
Pacific Islander	–	–	–	–	–	–	–	–	–	–
Other race	.2	.1	–	–	–	.1	–	–	–	.2
PERCENT DISTRIBUTION BY HISPANIC ORIGIN OF HOUSEHOLDER										
Occupied housing units	**100.0**	**100.0**	**100.0**	**100.0**	**100.0**	**100.0**	**100.0**	**100.0**	**100.0**	**100.0**
Hispanic origin (of any race)	.8	.2	.2	.2	.2	.6	–	–	.1	.6
Mexican	.2	–	–	–	–	–	–	–	.1	–
Puerto Rican	.3	.1	–	.2	–	.2	–	–	–	–
Cuban	–	–	–	–	–	.1	–	–	–	–
Other Hispanic	.3	.2	.2	–	.2	.4	–	–	.1	.6
Not of Hispanic origin	99.2	99.8	99.8	99.8	99.8	99.4	100.0	100.0	99.9	99.4
PERCENT OF HOUSEHOLDERS WHITE, NOT OF HISPANIC ORIGIN										
Occupied housing units	**100.0**	**100.0**	**100.0**	**100.0**	**100.0**	**100.0**	**100.0**	**100.0**	**100.0**	**100.0**
White	97.5	99.7	99.3	99.8	99.5	99.2	99.7	99.7	99.5	99.6
Not of Hispanic origin	96.9	99.5	99.0	99.7	99.3	98.7	99.7	99.7	99.4	99.4

TIPSII [UPF] GH123 CENSUS90 72583600 06/22/92 4:34 PM MACHINE: C DATA:CENSUS90*H1TIPSDA23. 06/18/92 05:15:31 TAPE: NONE FRAME: 33
TSF:CENSUS90*92. 06/18/92 05:17:24 UTF:CENSUS90*93. 06/18/92 05:17:24 META:CENSUS90*H1TABLES23. 06/18/92 05:25:44

Table 5. **Occupied Housing Units by Race and Hispanic Origin of Householder: 1990**—Con.

[For definitions of terms and meanings of symbols, see text]

Place and [In Selected States] County Subdivision [1,000 or More Persons]	Patten town	Penobscot town	Peru town	Phillips town	Phippsburg town	Pittsfield CDP	Pittsfield town	Pittston town	Plymouth town	Poland town
RACE OF HOUSEHOLDER										
Occupied housing units	**475**	**405**	**562**	**415**	**706**	**1 201**	**1 547**	**877**	**382**	**1 515**
White	475	402	560	413	704	1 195	1 537	872	380	1 509
Black	–	1	–	–	–	3	4	–	–	1
American Indian, Eskimo, or Aleut	–	1	2	1	2	1	2	5	2	3
American Indian	–	1	2	1	2	1	2	5	2	3
Eskimo	–	–	–	–	–	–	–	–	–	–
Aleut	–	–	–	–	–	–	–	–	–	–
Asian or Pacific Islander	–	1	–	–	–	–	2	–	–	2
Asian	–	1	–	–	–	–	1	–	–	2
Chinese	–	–	–	–	–	–	–	–	–	–
Filipino	–	–	–	–	–	–	–	–	–	–
Japanese	–	1	–	–	–	–	1	–	–	–
Asian Indian	–	–	–	–	–	–	–	–	–	–
Korean	–	–	–	–	–	–	–	–	–	1
Vietnamese	–	–	–	–	–	–	–	–	–	1
Cambodian	–	–	–	–	–	–	–	–	–	–
Hmong	–	–	–	–	–	–	–	–	–	–
Laotian	–	–	–	–	–	–	–	–	–	–
Thai	–	–	–	–	–	–	–	–	–	–
Other Asian	–	–	–	–	–	–	–	–	–	–
Bangladeshi	–	–	–	–	–	–	–	–	–	–
Burmese	–	–	–	–	–	–	–	–	–	–
Indonesian	–	–	–	–	–	–	–	–	–	–
Malayan	–	–	–	–	–	–	–	–	–	–
Okinawan	–	–	–	–	–	–	–	–	–	–
Pakistani	–	–	–	–	–	–	–	–	–	–
Sri Lankan	–	–	–	–	–	–	–	–	–	–
All other Asian	–	–	–	–	–	–	–	–	–	–
Pacific Islander	–	–	–	–	–	–	1	–	–	–
Hawaiian	–	–	–	–	–	–	1	–	–	–
Samoan	–	–	–	–	–	–	–	–	–	–
Guamanian	–	–	–	–	–	–	–	–	–	–
Other Pacific Islander	–	–	–	–	–	–	–	–	–	–
Tongan	–	–	–	–	–	–	–	–	–	–
Tahitian	–	–	–	–	–	–	–	–	–	–
Northern Mariana Islander	–	–	–	–	–	–	–	–	–	–
Palauan	–	–	–	–	–	–	–	–	–	–
Fijian	–	–	–	–	–	–	–	–	–	–
All other Pacific Islander	–	–	–	–	–	–	–	–	–	–
Other race	–	–	–	1	–	2	2	–	–	–
HISPANIC ORIGIN OF HOUSEHOLDER										
Occupied housing units	**475**	**405**	**562**	**415**	**706**	**1 201**	**1 547**	**877**	**382**	**1 515**
Hispanic origin (of any race)	–	1	1	1	4	6	7	1	2	4
Mexican	–	–	1	–	3	1	1	–	1	–
Puerto Rican	–	1	–	1	–	2	2	1	–	2
Cuban	–	–	–	–	–	–	–	–	–	–
Other Hispanic	–	–	–	–	1	3	4	–	1	2
Not of Hispanic origin	475	404	561	414	702	1 195	1 540	876	380	1 511
RACE AND HISPANIC ORIGIN OF HOUSEHOLDER										
Occupied housing units	**475**	**405**	**562**	**415**	**706**	**1 201**	**1 547**	**877**	**382**	**1 515**
White	475	402	560	413	704	1 195	1 537	872	380	1 509
Hispanic origin	–	1	1	–	4	5	6	1	2	3
Not of Hispanic origin	475	401	559	413	700	1 190	1 531	871	378	1 506
Black	–	1	–	–	–	3	4	–	–	1
Hispanic origin	–	–	–	–	–	–	–	–	–	–
Not of Hispanic origin	–	1	–	–	–	3	4	–	–	1
American Indian, Eskimo, or Aleut	–	1	2	1	2	1	2	5	2	3
Hispanic origin	–	–	–	–	–	–	–	–	–	–
Not of Hispanic origin	–	1	2	1	2	1	2	5	2	3
Asian or Pacific Islander	–	1	–	–	–	–	2	–	–	2
Hispanic origin	–	–	–	–	–	–	–	–	–	1
Not of Hispanic origin	–	1	–	–	–	–	2	–	–	1
Other race	–	–	–	1	–	2	2	–	–	–
Hispanic origin	–	–	–	1	–	1	1	–	–	–
Not of Hispanic origin	–	–	–	–	–	1	1	–	–	–
PERCENT DISTRIBUTION BY RACE OF HOUSEHOLDER										
Occupied housing units	**100.0**	**100.0**	**100.0**	**100.0**	**100.0**	**100.0**	**100.0**	**100.0**	**100.0**	**100.0**
White	100.0	99.3	99.6	99.5	99.7	99.5	99.4	99.4	99.5	99.6
Black	–	.2	–	–	–	.2	.3	–	–	.1
American Indian, Eskimo, or Aleut	–	.2	.4	.2	.3	.1	.1	.6	.5	.2
American Indian	–	.2	.4	.2	.3	.1	.1	.6	.5	.2
Asian or Pacific Islander	–	.2	–	–	–	–	.1	–	–	.1
Asian	–	.2	–	–	–	–	.1	–	–	.1
Pacific Islander	–	–	–	–	–	–	.1	–	–	–
Other race	–	–	–	.2	–	.2	.1	–	–	–
PERCENT DISTRIBUTION BY HISPANIC ORIGIN OF HOUSEHOLDER										
Occupied housing units	**100.0**	**100.0**	**100.0**	**100.0**	**100.0**	**100.0**	**100.0**	**100.0**	**100.0**	**100.0**
Hispanic origin (of any race)	–	.2	.2	.2	.6	.5	.5	.1	.5	.3
Mexican	–	–	.2	–	.4	.1	.1	–	.3	–
Puerto Rican	–	.2	–	.2	–	.2	.1	.1	–	.1
Cuban	–	–	–	–	–	–	–	–	–	–
Other Hispanic	–	–	–	–	.1	.2	.3	–	.3	.1
Not of Hispanic origin	100.0	99.8	99.8	99.8	99.4	99.5	99.5	99.9	99.5	99.7
PERCENT OF HOUSEHOLDERS WHITE, NOT OF HISPANIC ORIGIN										
Occupied housing units	**100.0**	**100.0**	**100.0**	**100.0**	**100.0**	**100.0**	**100.0**	**100.0**	**100.0**	**100.0**
White	100.0	99.3	99.6	99.5	99.7	99.5	99.4	99.4	99.5	99.6
Not of Hispanic origin	100.0	99.0	99.5	99.5	99.2	99.1	99.0	99.3	99.0	99.4

TIPSII [UPF] GH123 CENSUS90 72583600 06/22/92 4:34 PM MACHINE: C DATA:CENSUS90*H1TIPSDA23. 06/18/92 05:15:31 TAPE: NONE FRAME: 34
TSF:CENSUS90*92. 06/18/92 05:17:24 UTF:CENSUS90*93. 06/18/92 05:17:24 META:CENSUS90*H1TABLES23. 06/18/92 05:25:44

Table 5. **Occupied Housing Units by Race and Hispanic Origin of Householder: 1990**—Con.

[For definitions of terms and meanings of symbols, see text]

Place and [In Selected States] County Subdivision [1,000 or More Persons]	Porter town	Portland city	Pownal town	Presque Isle city	Randolph town	Randolph CDP	Rangeley town	Raymond town	Readfield town	Richmond CDP
RACE OF HOUSEHOLDER										
Occupied housing units	**482**	**28 235**	**414**	**4 124**	**773**	**773**	**461**	**1 160**	**722**	**677**
White	481	27 558	411	4 066	765	765	456	1 153	719	671
Black	1	282	1	19	1	1	1	2	2	3
American Indian, Eskimo, or Aleut	–	102	1	24	5	5	4	2	1	3
American Indian	–	100	1	24	5	5	3	2	1	3
Eskimo	–	2	–	–	–	–	1	–	–	–
Aleut	–	–	–	–	–	–	–	–	–	–
Asian or Pacific Islander	–	267	1	12	1	1	–	2	–	–
Asian	–	262	1	12	1	1	–	2	–	–
Chinese	–	48	1	4	–	–	–	2	–	–
Filipino	–	29	–	1	1	1	–	–	–	–
Japanese	–	14	–	1	–	–	–	–	–	–
Asian Indian	–	25	–	1	–	–	–	–	–	–
Korean	–	17	–	2	–	–	–	–	–	–
Vietnamese	–	46	–	–	–	–	–	–	–	–
Cambodian	–	66	–	–	–	–	–	–	–	–
Hmong	–	–	–	–	–	–	–	–	–	–
Laotian	–	6	–	–	–	–	–	–	–	–
Thai	–	3	–	2	–	–	–	–	–	–
Other Asian	–	8	–	1	–	–	–	–	–	–
Bangladeshi	–	–	–	–	–	–	–	–	–	–
Burmese	–	1	–	–	–	–	–	–	–	–
Indonesian	–	1	–	–	–	–	–	–	–	–
Malayan	–	–	–	–	–	–	–	–	–	–
Okinawan	–	1	–	–	–	–	–	–	–	–
Pakistani	–	1	–	–	–	–	–	–	–	–
Sri Lankan	–	–	–	–	–	–	–	–	–	–
All other Asian	–	4	–	1	–	–	–	–	–	–
Pacific Islander	–	5	–	–	–	–	–	–	–	–
Hawaiian	–	3	–	–	–	–	–	–	–	–
Samoan	–	1	–	–	–	–	–	–	–	–
Guamanian	–	–	–	–	–	–	–	–	–	–
Other Pacific Islander	–	1	–	–	–	–	–	–	–	–
Tongan	–	–	–	–	–	–	–	–	–	–
Tahitian	–	–	–	–	–	–	–	–	–	–
Northern Mariana Islander	–	–	–	–	–	–	–	–	–	–
Palauan	–	–	–	–	–	–	–	–	–	–
Fijian	–	–	–	–	–	–	–	–	–	–
All other Pacific Islander	–	1	–	–	–	–	–	–	–	–
Other race	–	26	–	3	1	1	–	1	–	–
HISPANIC ORIGIN OF HOUSEHOLDER										
Occupied housing units	**482**	**28 235**	**414**	**4 124**	**773**	**773**	**461**	**1 160**	**722**	**677**
Hispanic origin (of any race)	2	201	–	16	3	3	3	2	1	5
Mexican	1	35	–	5	1	1	1	–	–	1
Puerto Rican	–	32	–	2	–	–	1	–	1	–
Cuban	–	15	–	–	–	–	–	1	–	2
Other Hispanic	1	119	–	9	2	2	1	1	–	2
Not of Hispanic origin	480	28 034	414	4 108	770	770	458	1 158	721	672
RACE AND HISPANIC ORIGIN OF HOUSEHOLDER										
Occupied housing units	**482**	**28 235**	**414**	**4 124**	**773**	**773**	**461**	**1 160**	**722**	**677**
White	481	27 558	411	4 066	765	765	456	1 153	719	671
Hispanic origin	2	160	–	13	2	2	2	1	1	4
Not of Hispanic origin	479	27 398	411	4 053	763	763	454	1 152	718	667
Black	1	282	1	19	1	1	1	2	2	3
Hispanic origin	–	12	–	–	–	–	–	–	–	1
Not of Hispanic origin	1	270	1	19	1	1	1	2	2	2
American Indian, Eskimo, or Aleut	–	102	1	24	5	5	4	2	1	3
Hispanic origin	–	4	–	–	–	–	1	–	–	–
Not of Hispanic origin	–	98	1	24	5	5	3	2	1	3
Asian or Pacific Islander	–	267	1	12	1	1	–	2	–	–
Hispanic origin	–	7	–	–	–	–	–	–	–	–
Not of Hispanic origin	–	260	1	12	1	1	–	2	–	–
Other race	–	26	–	3	1	1	–	1	–	–
Hispanic origin	–	18	–	3	1	1	–	1	–	–
Not of Hispanic origin	–	8	–	–	–	–	–	–	–	–
PERCENT DISTRIBUTION BY RACE OF HOUSEHOLDER										
Occupied housing units	**100.0**	**100.0**	**100.0**	**100.0**	**100.0**	**100.0**	**100.0**	**100.0**	**100.0**	**100.0**
White	99.8	97.6	99.3	98.6	99.0	99.0	98.9	99.4	99.6	99.1
Black	.2	1.0	.2	.5	.1	.1	.2	.2	.3	.4
American Indian, Eskimo, or Aleut	–	.4	.2	.6	.6	.6	.9	.2	.1	.4
American Indian	–	.4	.2	.6	.6	.6	.7	.2	.1	.4
Asian or Pacific Islander	–	.9	.2	.3	.1	.1	–	.2	–	–
Asian	–	.9	.2	.3	.1	.1	–	.2	–	–
Pacific Islander	–	–	–	–	–	–	–	–	–	–
Other race	–	.1	–	.1	.1	.1	–	.1	–	–
PERCENT DISTRIBUTION BY HISPANIC ORIGIN OF HOUSEHOLDER										
Occupied housing units	**100.0**	**100.0**	**100.0**	**100.0**	**100.0**	**100.0**	**100.0**	**100.0**	**100.0**	**100.0**
Hispanic origin (of any race)	.4	.7	–	.4	.4	.4	.7	.2	.1	.7
Mexican	.2	.1	–	.1	.1	.1	.2	–	–	.1
Puerto Rican	–	.1	–	–	–	–	.2	–	.1	–
Cuban	–	.1	–	–	–	–	–	.1	–	.3
Other Hispanic	.2	.4	–	.2	.3	.3	.2	.1	–	.3
Not of Hispanic origin	99.6	99.3	100.0	99.6	99.6	99.6	99.3	99.8	99.9	99.3
PERCENT OF HOUSEHOLDERS WHITE, NOT OF HISPANIC ORIGIN										
Occupied housing units	**100.0**	**100.0**	**100.0**	**100.0**	**100.0**	**100.0**	**100.0**	**100.0**	**100.0**	**100.0**
White	99.8	97.6	99.3	98.6	99.0	99.0	98.9	99.4	99.6	99.1
Not of Hispanic origin	99.4	97.0	99.3	98.3	98.7	98.7	98.5	99.3	99.4	98.5

TIPSII [UPF] GH123 CENSUS90 72583600 06/22/92 4:34 PM MACHINE: C DATA:CENSUS90*H1TIPSDA23. 06/18/92 05:15:31 TAPE: NONE FRAME: 35
TSF:CENSUS90*92. 06/18/92 05:17:24 UTF:CENSUS90*93. 06/18/92 05:17:24 META:CENSUS90*H1TABLES23. 06/18/92 05:25:44

Table 5. **Occupied Housing Units by Race and Hispanic Origin of Householder: 1990**—Con.

[For definitions of terms and meanings of symbols, see text]

Place and [In Selected States] County Subdivision [1,000 or More Persons]	Richmond town	Rockland city	Rockport town	Rumford CDP	Rumford town	Sabattus town	Saco city	St. Albans town	St. George town	Sanford CDP
RACE OF HOUSEHOLDER										
Occupied housing units	**1 138**	**3 323**	**1 174**	**2 317**	**2 954**	**1 304**	**5 978**	**616**	**949**	**3 995**
White	1 126	3 300	1 168	2 308	2 940	1 299	5 931	612	945	3 941
Black	5	9	2	2	3	–	10	–	–	6
American Indian, Eskimo, or Aleut	4	7	–	5	5	3	7	3	3	14
American Indian	4	7	–	5	5	3	7	3	3	14
Eskimo	–	–	–	–	–	–	–	–	–	–
Aleut	–	–	–	–	–	–	–	–	–	–
Asian or Pacific Islander	3	4	3	2	6	1	25	–	1	29
Asian	2	4	3	2	6	1	25	–	1	29
Chinese	–	1	2	–	1	–	14	–	–	2
Filipino	–	1	–	–	–	–	1	–	–	1
Japanese	1	–	1	–	1	–	–	–	–	1
Asian Indian	–	–	–	–	1	–	2	–	–	1
Korean	1	–	–	–	–	1	–	–	1	1
Vietnamese	–	1	–	1	2	–	–	–	–	7
Cambodian	–	–	–	–	–	–	–	–	–	15
Hmong	–	–	–	–	–	–	–	–	–	–
Laotian	–	–	–	–	–	–	–	–	–	1
Thai	–	–	–	–	–	–	–	–	–	–
Other Asian	–	1	–	1	1	–	8	–	–	–
Bangladeshi	–	–	–	–	–	–	–	–	–	–
Burmese	–	–	–	–	–	–	–	–	–	–
Indonesian	–	–	–	–	–	–	–	–	–	–
Malayan	–	–	–	–	–	–	1	–	–	–
Okinawan	–	–	–	–	–	–	–	–	–	–
Pakistani	–	–	–	–	–	–	–	–	–	–
Sri Lankan	–	–	–	–	–	–	–	–	–	–
All other Asian	–	1	–	1	1	–	7	–	–	–
Pacific Islander	1	–	–	–	–	–	–	–	–	–
Hawaiian	1	–	–	–	–	–	–	–	–	–
Samoan	–	–	–	–	–	–	–	–	–	–
Guamanian	–	–	–	–	–	–	–	–	–	–
Other Pacific Islander	–	–	–	–	–	–	–	–	–	–
Tongan	–	–	–	–	–	–	–	–	–	–
Tahitian	–	–	–	–	–	–	–	–	–	–
Northern Mariana Islander	–	–	–	–	–	–	–	–	–	–
Palauan	–	–	–	–	–	–	–	–	–	–
Fijian	–	–	–	–	–	–	–	–	–	–
All other Pacific Islander	–	–	–	–	–	–	–	–	–	–
Other race	–	3	1	–	–	1	5	1	–	5
HISPANIC ORIGIN OF HOUSEHOLDER										
Occupied housing units	**1 138**	**3 323**	**1 174**	**2 317**	**2 954**	**1 304**	**5 978**	**616**	**949**	**3 995**
Hispanic origin (of any race)	8	13	4	9	11	3	22	2	1	22
Mexican	3	2	–	4	5	–	10	–	–	5
Puerto Rican	–	3	1	2	2	1	5	–	–	6
Cuban	2	–	1	–	–	–	1	–	–	1
Other Hispanic	3	8	2	3	4	2	6	2	1	10
Not of Hispanic origin	1 130	3 310	1 170	2 308	2 943	1 301	5 956	614	948	3 973
RACE AND HISPANIC ORIGIN OF HOUSEHOLDER										
Occupied housing units	**1 138**	**3 323**	**1 174**	**2 317**	**2 954**	**1 304**	**5 978**	**616**	**949**	**3 995**
White	1 126	3 300	1 168	2 308	2 940	1 299	5 931	612	945	3 941
Hispanic origin	7	9	3	9	11	2	18	1	1	16
Not of Hispanic origin	1 119	3 291	1 165	2 299	2 929	1 297	5 913	611	944	3 925
Black	5	9	2	2	3	–	10	–	–	6
Hispanic origin	1	1	–	–	–	–	–	–	–	–
Not of Hispanic origin	4	8	2	2	3	–	10	–	–	6
American Indian, Eskimo, or Aleut	4	7	–	5	5	3	7	3	3	14
Hispanic origin	–	1	–	–	–	–	–	–	–	1
Not of Hispanic origin	4	6	–	5	5	3	7	3	3	13
Asian or Pacific Islander	3	4	3	2	6	1	25	–	1	29
Hispanic origin	–	–	–	–	–	–	–	–	–	–
Not of Hispanic origin	3	4	3	2	6	1	25	–	1	29
Other race	–	3	1	–	–	1	5	1	–	5
Hispanic origin	–	2	1	–	–	1	4	1	–	5
Not of Hispanic origin	–	1	–	–	–	–	1	–	–	–
PERCENT DISTRIBUTION BY RACE OF HOUSEHOLDER										
Occupied housing units	**100.0**	**100.0**	**100.0**	**100.0**	**100.0**	**100.0**	**100.0**	**100.0**	**100.0**	**100.0**
White	98.9	99.3	99.5	99.6	99.5	99.6	99.2	99.4	99.6	98.6
Black	.4	.3	.2	.1	.1	–	.2	–	–	.2
American Indian, Eskimo, or Aleut	.4	.2	–	.2	.2	.2	.1	.5	.3	.4
American Indian	.4	.2	–	.2	.2	.2	.1	.5	.3	.4
Asian or Pacific Islander	.3	.1	.3	.1	.2	.1	.4	–	.1	.7
Asian	.2	.1	.3	.1	.2	.1	.4	–	.1	.7
Pacific Islander	.1	–	–	–	–	–	–	–	–	–
Other race	–	.1	.1	–	–	.1	.1	.2	–	.1
PERCENT DISTRIBUTION BY HISPANIC ORIGIN OF HOUSEHOLDER										
Occupied housing units	**100.0**	**100.0**	**100.0**	**100.0**	**100.0**	**100.0**	**100.0**	**100.0**	**100.0**	**100.0**
Hispanic origin (of any race)	.7	.4	.3	.4	.4	.2	.4	.3	.1	.6
Mexican	.3	.1	–	.2	.2	–	.2	–	–	.1
Puerto Rican	–	.1	.1	.1	.1	.1	.1	–	–	.2
Cuban	.2	–	.1	–	–	–	–	–	–	–
Other Hispanic	.3	.2	.2	.1	.1	.2	.1	.3	.1	.3
Not of Hispanic origin	99.3	99.6	99.7	99.6	99.6	99.8	99.6	99.7	99.9	99.4
PERCENT OF HOUSEHOLDERS WHITE, NOT OF HISPANIC ORIGIN										
Occupied housing units	**100.0**	**100.0**	**100.0**	**100.0**	**100.0**	**100.0**	**100.0**	**100.0**	**100.0**	**100.0**
White	98.9	99.3	99.5	99.6	99.5	99.6	99.2	99.4	99.6	98.6
Not of Hispanic origin	98.3	99.0	99.2	99.2	99.2	99.5	98.9	99.2	99.5	98.2

TIPSII [UPF] GH123 CENSUS90 72583600 06/22/92 4:34 PM MACHINE: C DATA:CENSUS90*H1TIPSDA23. 06/18/92 05:15:31 TAPE: NONE FRAME: 36
TSF:CENSUS90*92. 06/18/92 05:17:24 UTF:CENSUS90*93. 06/18/92 05:17:24 META:CENSUS90*H1TABLES23. 06/18/92 05:25:44

Table 5. **Occupied Housing Units by Race and Hispanic Origin of Householder: 1990**—Con.

[For definitions of terms and meanings of symbols, see text]

Place and [In Selected States] County Subdivision [1,000 or More Persons]	Sanford town	Sangerville town	Scarborough CDP	Scarborough town	Searsport CDP	Searsport town	Sebago town	Shapleigh town	Sherman town	Sidney town
RACE OF HOUSEHOLDER										
Occupied housing units	**7 655**	**522**	**1 105**	**4 742**	**481**	**979**	**504**	**703**	**362**	**888**
White	7 535	521	1 095	4 712	479	974	499	702	362	883
Black	12	1	2	9	2	2	–	–	–	1
American Indian, Eskimo, or Aleut	26	–	1	4	–	2	4	1	–	1
American Indian	26	–	1	4	–	2	3	1	–	1
Eskimo	–	–	–	–	–	–	–	–	–	–
Aleut	–	–	–	–	–	–	1	–	–	–
Asian or Pacific Islander	74	–	6	15	–	1	1	–	–	1
Asian	74	–	6	15	–	1	1	–	–	–
Chinese	5	–	2	5	–	–	–	–	–	–
Filipino	4	–	–	2	–	1	–	–	–	–
Japanese	1	–	1	1	–	–	1	–	–	–
Asian Indian	7	–	1	3	–	–	–	–	–	–
Korean	5	–	–	–	–	–	–	–	–	–
Vietnamese	16	–	2	3	–	–	–	–	–	–
Cambodian	33	–	–	1	–	–	–	–	–	–
Hmong	–	–	–	–	–	–	–	–	–	–
Laotian	1	–	–	–	–	–	–	–	–	–
Thai	–	–	–	–	–	–	–	–	–	–
Other Asian	2	–	–	–	–	–	–	–	–	–
Bangladeshi	–	–	–	–	–	–	–	–	–	–
Burmese	–	–	–	–	–	–	–	–	–	–
Indonesian	–	–	–	–	–	–	–	–	–	–
Malayan	–	–	–	–	–	–	–	–	–	–
Okinawan	–	–	–	–	–	–	–	–	–	–
Pakistani	–	–	–	–	–	–	–	–	–	–
Sri Lankan	–	–	–	–	–	–	–	–	–	–
All other Asian	2	–	–	–	–	–	–	–	–	–
Pacific Islander	–	–	–	–	–	–	–	–	–	1
Hawaiian	–	–	–	–	–	–	–	–	–	1
Samoan	–	–	–	–	–	–	–	–	–	–
Guamanian	–	–	–	–	–	–	–	–	–	–
Other Pacific Islander	–	–	–	–	–	–	–	–	–	–
Tongan	–	–	–	–	–	–	–	–	–	–
Tahitian	–	–	–	–	–	–	–	–	–	–
Northern Mariana Islander	–	–	–	–	–	–	–	–	–	–
Palauan	–	–	–	–	–	–	–	–	–	–
Fijian	–	–	–	–	–	–	–	–	–	–
All other Pacific Islander	–	–	–	–	–	–	–	–	–	–
Other race	8	–	1	2	–	–	–	–	–	2
HISPANIC ORIGIN OF HOUSEHOLDER										
Occupied housing units	**7 655**	**522**	**1 105**	**4 742**	**481**	**979**	**504**	**703**	**362**	**888**
Hispanic origin (of any race)	47	2	1	14	–	3	1	–	–	4
Mexican	8	2	–	5	–	–	–	–	–	1
Puerto Rican	12	–	–	1	–	–	–	–	–	1
Cuban	2	–	–	1	–	1	–	–	–	–
Other Hispanic	25	–	1	7	–	2	1	–	–	2
Not of Hispanic origin	7 608	520	1 104	4 728	481	976	503	703	362	884
RACE AND HISPANIC ORIGIN OF HOUSEHOLDER										
Occupied housing units	**7 655**	**522**	**1 105**	**4 742**	**481**	**979**	**504**	**703**	**362**	**888**
White	7 535	521	1 095	4 712	479	974	499	702	362	883
Hispanic origin	36	2	–	12	–	2	1	–	–	1
Not of Hispanic origin	7 499	519	1 095	4 700	479	972	498	702	362	882
Black	12	1	2	9	2	2	–	–	–	1
Hispanic origin	–	–	–	–	–	–	–	–	–	–
Not of Hispanic origin	12	1	2	9	2	2	–	–	–	1
American Indian, Eskimo, or Aleut	26	–	1	4	–	2	4	1	–	1
Hispanic origin	2	–	–	–	–	–	–	–	–	–
Not of Hispanic origin	24	–	1	4	–	2	4	1	–	1
Asian or Pacific Islander	74	–	6	15	–	1	1	–	–	1
Hispanic origin	1	–	–	–	–	1	–	–	–	1
Not of Hispanic origin	73	–	6	15	–	–	1	–	–	–
Other race	8	–	1	2	–	–	–	–	–	2
Hispanic origin	8	–	1	2	–	–	–	–	–	2
Not of Hispanic origin	–	–	–	–	–	–	–	–	–	–
PERCENT DISTRIBUTION BY RACE OF HOUSEHOLDER										
Occupied housing units	**100.0**	**100.0**	**100.0**	**100.0**	**100.0**	**100.0**	**100.0**	**100.0**	**100.0**	**100.0**
White	98.4	99.8	99.1	99.4	99.6	99.5	99.0	99.9	100.0	99.4
Black	.2	.2	.2	.2	.4	.2	–	–	–	.1
American Indian, Eskimo, or Aleut	.3	–	.1	.1	–	.2	.8	.1	–	.1
American Indian	.3	–	.1	.1	–	.2	.6	.1	–	.1
Asian or Pacific Islander	1.0	–	.5	.3	–	.1	.2	–	–	.1
Asian	1.0	–	.5	.3	–	.1	.2	–	–	–
Pacific Islander	–	–	–	–	–	–	–	–	–	.1
Other race	.1	–	.1	–	–	–	–	–	–	.2
PERCENT DISTRIBUTION BY HISPANIC ORIGIN OF HOUSEHOLDER										
Occupied housing units	**100.0**	**100.0**	**100.0**	**100.0**	**100.0**	**100.0**	**100.0**	**100.0**	**100.0**	**100.0**
Hispanic origin (of any race)	.6	.4	.1	.3	–	.3	.2	–	–	.5
Mexican	.1	.4	–	.1	–	–	–	–	–	.1
Puerto Rican	.2	–	–	–	–	–	–	–	–	.1
Cuban	–	–	–	–	–	.1	–	–	–	–
Other Hispanic	.3	–	.1	.1	–	.2	.2	–	–	.2
Not of Hispanic origin	99.4	99.6	99.9	99.7	100.0	99.7	99.8	100.0	100.0	99.5
PERCENT OF HOUSEHOLDERS WHITE, NOT OF HISPANIC ORIGIN										
Occupied housing units	**100.0**	**100.0**	**100.0**	**100.0**	**100.0**	**100.0**	**100.0**	**100.0**	**100.0**	**100.0**
White	98.4	99.8	99.1	99.4	99.6	99.5	99.0	99.9	100.0	99.4
Not of Hispanic origin	98.0	99.4	99.1	99.1	99.6	99.3	98.8	99.9	100.0	99.3

TIPSII [UPF] GH123 CENSUS90 72583600 06/22/92 4:34 PM MACHINE: C DATA:CENSUS90*H1TIPSDA23. 06/18/92 05:15:31 TAPE: NONE FRAME: 37
TSF:CENSUS90*92. 06/18/92 05:17:24 UTF:CENSUS90*93. 06/18/92 05:17:24 META:CENSUS90*H1TABLES23. 06/18/92 05:25:44

Table 5. **Occupied Housing Units by Race and Hispanic Origin of Householder: 1990**—Con.

[For definitions of terms and meanings of symbols, see text]

Place and [In Selected States] County Subdivision [1,000 or More Persons]	Skowhegan CDP	Skowhegan town	South Berwick town	South Eliot CDP	South Paris CDP	South Portland city	South Sanford CDP	South Thomas-ton town	Southwest Harbor town	Springvale CDP
RACE OF HOUSEHOLDER										
Occupied housing units	**2 816**	**3 454**	**2 104**	**1 169**	**940**	**9 288**	**1 438**	**496**	**846**	**1 316**
White	2 804	3 436	2 083	1 158	934	9 171	1 411	494	843	1 291
Black	2	3	9	4	2	27	2	1	–	3
American Indian, Eskimo, or Aleut	7	9	3	2	–	16	3	–	2	5
American Indian	6	8	3	2	–	16	3	–	2	5
Eskimo	1	1	–	–	–	–	–	–	–	–
Aleut	–	–	–	–	–	–	–	–	–	–
Asian or Pacific Islander	3	6	8	3	4	68	21	1	–	15
Asian	3	6	8	2	4	68	21	1	–	15
Chinese	2	5	1	1	1	10	2	–	–	1
Filipino	1	1	2	–	1	16	2	–	–	1
Japanese	–	–	1	1	1	3	–	–	–	–
Asian Indian	–	–	–	–	1	6	–	–	–	5
Korean	–	–	–	–	–	10	1	–	–	–
Vietnamese	–	–	–	–	–	14	6	–	–	–
Cambodian	–	–	2	–	–	8	10	–	–	7
Hmong	–	–	–	–	–	–	–	–	–	–
Laotian	–	–	1	–	–	–	–	–	–	–
Thai	–	–	–	–	–	–	–	–	–	–
Other Asian	–	–	1	–	–	1	–	1	–	1
Bangladeshi	–	–	–	–	–	–	–	–	–	–
Burmese	–	–	–	–	–	–	–	–	–	–
Indonesian	–	–	–	–	–	–	–	–	–	–
Malayan	–	–	–	–	–	–	–	–	–	–
Okinawan	–	–	–	–	–	–	–	–	–	–
Pakistani	–	–	–	–	–	1	–	–	–	–
Sri Lankan	–	–	–	–	–	–	–	–	–	–
All other Asian	–	–	1	–	–	–	–	1	–	1
Pacific Islander	–	–	–	1	–	–	–	–	–	–
Hawaiian	–	–	–	1	–	–	–	–	–	–
Samoan	–	–	–	–	–	–	–	–	–	–
Guamanian	–	–	–	–	–	–	–	–	–	–
Other Pacific Islander	–	–	–	–	–	–	–	–	–	–
Tongan	–	–	–	–	–	–	–	–	–	–
Tahitian	–	–	–	–	–	–	–	–	–	–
Northern Mariana Islander	–	–	–	–	–	–	–	–	–	–
Palauan	–	–	–	–	–	–	–	–	–	–
Fijian	–	–	–	–	–	–	–	–	–	–
All other Pacific Islander	–	–	–	–	–	–	–	–	–	–
Other race	–	–	1	2	–	6	1	–	1	2
HISPANIC ORIGIN OF HOUSEHOLDER										
Occupied housing units	**2 816**	**3 454**	**2 104**	**1 169**	**940**	**9 288**	**1 438**	**496**	**846**	**1 316**
Hispanic origin (of any race)	1	1	10	9	1	47	9	–	5	12
Mexican	–	–	2	4	–	10	1	–	3	2
Puerto Rican	1	1	2	1	–	7	–	–	–	4
Cuban	–	–	–	1	–	5	–	–	–	–
Other Hispanic	–	–	6	3	1	25	8	–	2	6
Not of Hispanic origin	2 815	3 453	2 094	1 160	939	9 241	1 429	496	841	1 304
RACE AND HISPANIC ORIGIN OF HOUSEHOLDER										
Occupied housing units	**2 816**	**3 454**	**2 104**	**1 169**	**940**	**9 288**	**1 438**	**496**	**846**	**1 316**
White	2 804	3 436	2 083	1 158	934	9 171	1 411	494	843	1 291
Hispanic origin	1	1	7	7	1	37	7	–	4	9
Not of Hispanic origin	2 803	3 435	2 076	1 151	933	9 134	1 404	494	839	1 282
Black	2	3	9	4	2	27	2	1	–	3
Hispanic origin	–	–	1	–	–	1	–	–	–	–
Not of Hispanic origin	2	3	8	4	2	26	2	1	–	3
American Indian, Eskimo, or Aleut	7	9	3	2	–	16	3	–	2	5
Hispanic origin	–	–	–	–	–	–	–	–	–	1
Not of Hispanic origin	7	9	3	2	–	16	3	–	2	4
Asian or Pacific Islander	3	6	8	3	4	68	21	1	–	15
Hispanic origin	–	–	1	–	–	4	1	–	–	–
Not of Hispanic origin	3	6	7	3	4	64	20	1	–	15
Other race	–	–	1	2	–	6	1	–	1	2
Hispanic origin	–	–	1	2	–	5	1	–	1	2
Not of Hispanic origin	–	–	–	–	–	1	–	–	–	–
PERCENT DISTRIBUTION BY RACE OF HOUSEHOLDER										
Occupied housing units	**100.0**	**100.0**	**100.0**	**100.0**	**100.0**	**100.0**	**100.0**	**100.0**	**100.0**	**100.0**
White	99.6	99.5	99.0	99.1	99.4	98.7	98.1	99.6	99.6	98.1
Black	.1	.1	.4	.3	.2	.3	.1	.2	–	.2
American Indian, Eskimo, or Aleut	.2	.3	.1	.2	–	.2	.2	–	.2	.4
American Indian	.2	.2	.1	.2	–	.2	.2	–	.2	.4
Asian or Pacific Islander	.1	.2	.4	.3	.4	.7	1.5	.2	–	1.1
Asian	.1	.2	.4	.2	.4	.7	1.5	.2	–	1.1
Pacific Islander	–	–	–	.1	–	–	–	–	–	–
Other race	–	–	–	.2	–	.1	.1	–	.1	.2
PERCENT DISTRIBUTION BY HISPANIC ORIGIN OF HOUSEHOLDER										
Occupied housing units	**100.0**	**100.0**	**100.0**	**100.0**	**100.0**	**100.0**	**100.0**	**100.0**	**100.0**	**100.0**
Hispanic origin (of any race)	–	–	.5	.8	.1	.5	.6	–	.6	.9
Mexican	–	–	.1	.3	–	.1	.1	–	.4	.2
Puerto Rican	–	–	.1	.1	–	.1	–	–	–	.3
Cuban	–	–	–	.1	–	.1	–	–	–	–
Other Hispanic	–	–	.3	.3	.1	.3	.6	–	.2	.5
Not of Hispanic origin	100.0	100.0	99.5	99.2	99.9	99.5	99.4	100.0	99.4	99.1
PERCENT OF HOUSEHOLDERS WHITE, NOT OF HISPANIC ORIGIN										
Occupied housing units	**100.0**	**100.0**	**100.0**	**100.0**	**100.0**	**100.0**	**100.0**	**100.0**	**100.0**	**100.0**
White	99.6	99.5	99.0	99.1	99.4	98.7	98.1	99.6	99.6	98.1
Not of Hispanic origin	99.5	99.4	98.7	98.5	99.3	98.3	97.6	99.6	99.2	97.4

TIPSII [UPF] GH123 CENSUS90 72583600 06/22/92 4:34 PM MACHINE: C DATA:CENSUS90*H1TIPSDA23. 06/18/92 05:15:31 TAPE: NONE FRAME: 38
TSF:CENSUS90*92. 06/18/92 05:17:24 UTF:CENSUS90*93. 06/18/92 05:17:24 META:CENSUS90*H1TABLES23. 06/18/92 05:25:44

Table 5. **Occupied Housing Units by Race and Hispanic Origin of Householder: 1990**—Con.

[For definitions of terms and meanings of symbols, see text]

Place and [In Selected States] County Subdivision [1,000 or More Persons]	Standish town	Steuben town	Stockton Springs town	Stonington town	Strong town	Sullivan town	Surry town	Swanville town	Thomaston CDP	Thomaston town
RACE OF HOUSEHOLDER										
Occupied housing units	**2 492**	**421**	**540**	**521**	**459**	**412**	**397**	**398**	**791**	**1 103**
White	2 485	417	538	521	456	407	394	397	787	1 098
Black	3	2	–	–	–	2	–	–	–	–
American Indian, Eskimo, or Aleut	2	2	1	–	3	–	3	–	–	1
American Indian	2	2	1	–	3	–	3	–	–	1
Eskimo	–	–	–	–	–	–	–	–	–	–
Aleut	–	–	–	–	–	–	–	–	–	–
Asian or Pacific Islander	2	–	1	–	–	2	–	1	4	4
Asian	2	–	1	–	–	2	–	1	4	4
Chinese	–	–	–	–	–	1	–	–	2	2
Filipino	2	–	1	–	–	–	–	–	–	–
Japanese	–	–	–	–	–	–	–	–	1	1
Asian Indian	–	–	–	–	–	–	–	–	–	–
Korean	–	–	–	–	–	–	–	1	–	–
Vietnamese	–	–	–	–	–	–	–	–	1	1
Cambodian	–	–	–	–	–	–	–	–	–	–
Hmong	–	–	–	–	–	–	–	–	–	–
Laotian	–	–	–	–	–	–	–	–	–	–
Thai	–	–	–	–	–	–	–	–	–	–
Other Asian	–	–	–	–	–	1	–	–	–	–
Bangladeshi	–	–	–	–	–	–	–	–	–	–
Burmese	–	–	–	–	–	–	–	–	–	–
Indonesian	–	–	–	–	–	–	–	–	–	–
Malayan	–	–	–	–	–	–	–	–	–	–
Okinawan	–	–	–	–	–	–	–	–	–	–
Pakistani	–	–	–	–	–	–	–	–	–	–
Sri Lankan	–	–	–	–	–	–	–	–	–	–
All other Asian	–	–	–	–	–	1	–	–	–	–
Pacific Islander	–	–	–	–	–	–	–	–	–	–
Hawaiian	–	–	–	–	–	–	–	–	–	–
Samoan	–	–	–	–	–	–	–	–	–	–
Guamanian	–	–	–	–	–	–	–	–	–	–
Other Pacific Islander	–	–	–	–	–	–	–	–	–	–
Tongan	–	–	–	–	–	–	–	–	–	–
Tahitian	–	–	–	–	–	–	–	–	–	–
Northern Mariana Islander	–	–	–	–	–	–	–	–	–	–
Palauan	–	–	–	–	–	–	–	–	–	–
Fijian	–	–	–	–	–	–	–	–	–	–
All other Pacific Islander	–	–	–	–	–	–	–	–	–	–
Other race	–	–	–	–	–	1	–	–	–	–
HISPANIC ORIGIN OF HOUSEHOLDER										
Occupied housing units	**2 492**	**421**	**540**	**521**	**459**	**412**	**397**	**398**	**791**	**1 103**
Hispanic origin (of any race)	4	2	4	2	–	2	1	2	2	2
Mexican	2	–	–	2	–	–	–	–	–	–
Puerto Rican	–	–	1	–	–	1	–	–	1	1
Cuban	1	–	–	–	–	–	–	–	–	–
Other Hispanic	1	2	3	–	–	1	1	2	1	1
Not of Hispanic origin	2 488	419	536	519	459	410	396	396	789	1 101
RACE AND HISPANIC ORIGIN OF HOUSEHOLDER										
Occupied housing units	**2 492**	**421**	**540**	**521**	**459**	**412**	**397**	**398**	**791**	**1 103**
White	2 485	417	538	521	456	407	394	397	787	1 098
Hispanic origin	4	2	4	2	–	1	1	2	2	2
Not of Hispanic origin	2 481	415	534	519	456	406	393	395	785	1 096
Black	3	2	–	–	–	2	–	–	–	–
Hispanic origin	–	–	–	–	–	–	–	–	–	–
Not of Hispanic origin	3	2	–	–	–	2	–	–	–	–
American Indian, Eskimo, or Aleut	2	2	1	–	3	–	3	–	–	1
Hispanic origin	–	–	–	–	–	–	–	–	–	–
Not of Hispanic origin	2	2	1	–	3	–	3	–	–	1
Asian or Pacific Islander	2	–	1	–	–	2	–	1	4	4
Hispanic origin	–	–	–	–	–	–	–	–	–	–
Not of Hispanic origin	2	–	1	–	–	2	–	1	4	4
Other race	–	–	–	–	–	1	–	–	–	–
Hispanic origin	–	–	–	–	–	1	–	–	–	–
Not of Hispanic origin	–	–	–	–	–	–	–	–	–	–
PERCENT DISTRIBUTION BY RACE OF HOUSEHOLDER										
Occupied housing units	**100.0**	**100.0**	**100.0**	**100.0**	**100.0**	**100.0**	**100.0**	**100.0**	**100.0**	**100.0**
White	99.7	99.0	99.6	100.0	99.3	98.8	99.2	99.7	99.5	99.5
Black	.1	.5	–	–	–	.5	–	–	–	–
American Indian, Eskimo, or Aleut	.1	.5	.2	–	.7	–	.8	–	–	.1
American Indian	.1	.5	.2	–	.7	–	.8	–	–	.1
Asian or Pacific Islander	.1	–	.2	–	–	.5	–	.3	.5	.4
Asian	.1	–	.2	–	–	.5	–	.3	.5	.4
Pacific Islander	–	–	–	–	–	–	–	–	–	–
Other race	–	–	–	–	–	.2	–	–	–	–
PERCENT DISTRIBUTION BY HISPANIC ORIGIN OF HOUSEHOLDER										
Occupied housing units	**100.0**	**100.0**	**100.0**	**100.0**	**100.0**	**100.0**	**100.0**	**100.0**	**100.0**	**100.0**
Hispanic origin (of any race)	.2	.5	.7	.4	–	.5	.3	.5	.3	.2
Mexican	.1	–	–	.4	–	–	–	–	–	–
Puerto Rican	–	–	.2	–	–	.2	–	–	.1	.1
Cuban	–	–	–	–	–	–	–	–	–	–
Other Hispanic	–	.5	.6	–	–	.2	.3	.5	.1	.1
Not of Hispanic origin	99.8	99.5	99.3	99.6	100.0	99.5	99.7	99.5	99.7	99.8
PERCENT OF HOUSEHOLDERS WHITE, NOT OF HISPANIC ORIGIN										
Occupied housing units	**100.0**	**100.0**	**100.0**	**100.0**	**100.0**	**100.0**	**100.0**	**100.0**	**100.0**	**100.0**
White	99.7	99.0	99.6	100.0	99.3	98.8	99.2	99.7	99.5	99.5
Not of Hispanic origin	99.6	98.6	98.9	99.6	99.3	98.5	99.0	99.2	99.2	99.4

TIPSII [UPF] GH123 CENSUS90 72583600 06/22/92 4:34 PM MACHINE: C DATA:CENSUS90*H1TIPSDA23. 06/18/92 05:15:31 TAPE: NONE FRAME: 39
TSF:CENSUS90*92. 06/18/92 05:17:24 UTF:CENSUS90*93. 06/18/92 05:17:24 META:CENSUS90*H1TABLES23. 06/18/92 05:25:44

Table 5. **Occupied Housing Units by Race and Hispanic Origin of Householder: 1990**—Con.

[For definitions of terms and meanings of symbols, see text]

Place and [In Selected States] County Subdivision [1,000 or More Persons]	Topsham CDP	Topsham town	Tremont town	Trenton town	Turner town	Union town	Unity town	Van Buren CDP	Van Buren town	Vassalboro town
RACE OF HOUSEHOLDER										
Occupied housing units	**2 146**	**3 071**	**554**	**428**	**1 476**	**701**	**610**	**1 087**	**1 180**	**1 324**
White	2 095	3 012	548	417	1 447	699	605	1 083	1 173	1 320
Black	18	20	–	–	4	–	–	–	1	–
American Indian, Eskimo, or Aleut	6	6	4	9	2	2	3	2	2	2
American Indian	6	6	4	9	2	2	3	2	2	2
Eskimo	–	–	–	–	–	–	–	–	–	–
Aleut	–	–	–	–	–	–	–	–	–	–
Asian or Pacific Islander	17	23	–	2	5	–	2	2	2	2
Asian	15	21	–	2	5	–	2	2	2	2
Chinese	7	8	–	1	3	–	–	1	1	–
Filipino	5	8	–	1	–	–	–	–	–	–
Japanese	–	2	–	–	–	–	–	–	–	–
Asian Indian	–	–	–	–	–	–	2	–	–	–
Korean	3	3	–	–	–	–	–	1	1	–
Vietnamese	–	–	–	–	2	–	–	–	–	–
Cambodian	–	–	–	–	–	–	–	–	–	–
Hmong	–	–	–	–	–	–	–	–	–	–
Laotian	–	–	–	–	–	–	–	–	–	–
Thai	–	–	–	–	–	–	–	–	–	–
Other Asian	–	–	–	–	–	–	–	–	–	2
Bangladeshi	–	–	–	–	–	–	–	–	–	–
Burmese	–	–	–	–	–	–	–	–	–	–
Indonesian	–	–	–	–	–	–	–	–	–	–
Malayan	–	–	–	–	–	–	–	–	–	–
Okinawan	–	–	–	–	–	–	–	–	–	–
Pakistani	–	–	–	–	–	–	–	–	–	–
Sri Lankan	–	–	–	–	–	–	–	–	–	–
All other Asian	–	–	–	–	–	–	–	–	–	2
Pacific Islander	2	2	–	–	–	–	–	–	–	–
Hawaiian	–	–	–	–	–	–	–	–	–	–
Samoan	–	–	–	–	–	–	–	–	–	–
Guamanian	1	1	–	–	–	–	–	–	–	–
Other Pacific Islander	1	1	–	–	–	–	–	–	–	–
Tongan	–	–	–	–	–	–	–	–	–	–
Tahitian	–	–	–	–	–	–	–	–	–	–
Northern Mariana Islander	–	–	–	–	–	–	–	–	–	–
Palauan	–	–	–	–	–	–	–	–	–	–
Fijian	–	–	–	–	–	–	–	–	–	–
All other Pacific Islander	1	1	–	–	–	–	–	–	–	–
Other race	10	10	2	–	18	–	–	–	2	–
HISPANIC ORIGIN OF HOUSEHOLDER										
Occupied housing units	**2 146**	**3 071**	**554**	**428**	**1 476**	**701**	**610**	**1 087**	**1 180**	**1 324**
Hispanic origin (of any race)	26	30	2	3	23	–	1	–	1	3
Mexican	9	9	–	–	22	–	–	–	–	–
Puerto Rican	4	6	1	–	1	–	–	–	1	–
Cuban	3	3	–	–	–	–	–	–	–	–
Other Hispanic	10	12	1	3	–	–	1	–	–	3
Not of Hispanic origin	2 120	3 041	552	425	1 453	701	609	1 087	1 179	1 321
RACE AND HISPANIC ORIGIN OF HOUSEHOLDER										
Occupied housing units	**2 146**	**3 071**	**554**	**428**	**1 476**	**701**	**610**	**1 087**	**1 180**	**1 324**
White	2 095	3 012	548	417	1 447	699	605	1 083	1 173	1 320
Hispanic origin	16	20	1	3	5	–	1	–	–	3
Not of Hispanic origin	2 079	2 992	547	414	1 442	699	604	1 083	1 173	1 317
Black	18	20	–	–	4	–	–	–	1	–
Hispanic origin	–	–	–	–	–	–	–	–	–	–
Not of Hispanic origin	18	20	–	–	4	–	–	–	1	–
American Indian, Eskimo, or Aleut	6	6	4	9	2	2	3	2	2	2
Hispanic origin	–	–	–	–	–	–	–	–	–	–
Not of Hispanic origin	6	6	4	9	2	2	3	2	2	2
Asian or Pacific Islander	17	23	–	2	5	–	2	2	2	2
Hispanic origin	1	1	–	–	–	–	–	–	–	–
Not of Hispanic origin	16	22	–	2	5	–	2	2	2	2
Other race	10	10	2	–	18	–	–	–	2	–
Hispanic origin	9	9	1	–	18	–	–	–	1	–
Not of Hispanic origin	1	1	1	–	–	–	–	–	1	–
PERCENT DISTRIBUTION BY RACE OF HOUSEHOLDER										
Occupied housing units	**100.0**	**100.0**	**100.0**	**100.0**	**100.0**	**100.0**	**100.0**	**100.0**	**100.0**	**100.0**
White	97.6	98.1	98.9	97.4	98.0	99.7	99.2	99.6	99.4	99.7
Black	.8	.7	–	–	.3	–	–	–	.1	–
American Indian, Eskimo, or Aleut	.3	.2	.7	2.1	.1	.3	.5	.2	.2	.2
American Indian	.3	.2	.7	2.1	.1	.3	.5	.2	.2	.2
Asian or Pacific Islander	.8	.7	–	.5	.3	–	.3	.2	.2	.2
Asian	.7	.7	–	.5	.3	–	.3	.2	.2	.2
Pacific Islander	.1	.1	–	–	–	–	–	–	–	–
Other race	.5	.3	.4	–	1.2	–	–	–	.2	–
PERCENT DISTRIBUTION BY HISPANIC ORIGIN OF HOUSEHOLDER										
Occupied housing units	**100.0**	**100.0**	**100.0**	**100.0**	**100.0**	**100.0**	**100.0**	**100.0**	**100.0**	**100.0**
Hispanic origin (of any race)	1.2	1.0	.4	.7	1.6	–	.2	–	.1	.2
Mexican	.4	.3	–	–	1.5	–	–	–	–	–
Puerto Rican	.2	.2	.2	–	.1	–	–	–	.1	–
Cuban	.1	.1	–	–	–	–	–	–	–	–
Other Hispanic	.5	.4	.2	.7	–	–	.2	–	–	.2
Not of Hispanic origin	98.8	99.0	99.6	99.3	98.4	100.0	99.8	100.0	99.9	99.8
PERCENT OF HOUSEHOLDERS WHITE, NOT OF HISPANIC ORIGIN										
Occupied housing units	**100.0**	**100.0**	**100.0**	**100.0**	**100.0**	**100.0**	**100.0**	**100.0**	**100.0**	**100.0**
White	97.6	98.1	98.9	97.4	98.0	99.7	99.2	99.6	99.4	99.7
Not of Hispanic origin	96.9	97.4	98.7	96.7	97.7	99.7	99.0	99.6	99.4	99.5

TIPSII [UPF] GH123 CENSUS90 72583600 06/22/92 4:34 PM MACHINE: C DATA:CENSUS90*H1TIPSDA23. 06/18/92 05:15:31 TAPE: NONE FRAME: 40
TSF:CENSUS90*92. 06/18/92 05:17:24 UTF:CENSUS90*93. 06/18/92 05:17:24 META:CENSUS90*H1TABLES23. 06/18/92 05:25:44

Table 5. **Occupied Housing Units by Race and Hispanic Origin of Householder: 1990**—Con.

[For definitions of terms and meanings of symbols, see text]

Place and [In Selected States] County Subdivision [1,000 or More Persons]	Veazie town	Vinalhaven town	Waldoboro CDP	Waldoboro town	Wales town	Warren town	Washburn town	Washington town	Waterboro town	Waterford town
RACE OF HOUSEHOLDER										
Occupied housing units	**659**	**470**	**573**	**1 738**	**427**	**1 126**	**708**	**398**	**1 555**	**483**
White	650	469	571	1 734	425	1 119	704	391	1 552	483
Black	1	–	–	1	1	1	–	–	–	–
American Indian, Eskimo, or Aleut	5	–	1	2	–	4	3	5	3	–
American Indian	5	–	1	2	–	4	3	5	3	–
Eskimo	–	–	–	–	–	–	–	–	–	–
Aleut	–	–	–	–	–	–	–	–	–	–
Asian or Pacific Islander	3	1	1	1	1	2	–	2	–	–
Asian	3	1	1	1	–	2	–	2	–	–
Chinese	–	–	–	–	–	1	–	–	–	–
Filipino	–	–	–	–	–	–	–	1	–	–
Japanese	2	1	1	1	–	1	–	–	–	–
Asian Indian	–	–	–	–	–	–	–	1	–	–
Korean	–	–	–	–	–	–	–	–	–	–
Vietnamese	1	–	–	–	–	–	–	–	–	–
Cambodian	–	–	–	–	–	–	–	–	–	–
Hmong	–	–	–	–	–	–	–	–	–	–
Laotian	–	–	–	–	–	–	–	–	–	–
Thai	–	–	–	–	–	–	–	–	–	–
Other Asian	–	–	–	–	–	–	–	–	–	–
Bangladeshi	–	–	–	–	–	–	–	–	–	–
Burmese	–	–	–	–	–	–	–	–	–	–
Indonesian	–	–	–	–	–	–	–	–	–	–
Malayan	–	–	–	–	–	–	–	–	–	–
Okinawan	–	–	–	–	–	–	–	–	–	–
Pakistani	–	–	–	–	–	–	–	–	–	–
Sri Lankan	–	–	–	–	–	–	–	–	–	–
All other Asian	–	–	–	–	–	–	–	–	–	–
Pacific Islander	–	–	–	–	1	–	–	–	–	–
Hawaiian	–	–	–	–	–	–	–	–	–	–
Samoan	–	–	–	–	–	–	–	–	–	–
Guamanian	–	–	–	–	1	–	–	–	–	–
Other Pacific Islander	–	–	–	–	–	–	–	–	–	–
Tongan	–	–	–	–	–	–	–	–	–	–
Tahitian	–	–	–	–	–	–	–	–	–	–
Northern Mariana Islander	–	–	–	–	–	–	–	–	–	–
Palauan	–	–	–	–	–	–	–	–	–	–
Fijian	–	–	–	–	–	–	–	–	–	–
All other Pacific Islander	–	–	–	–	–	–	–	–	–	–
Other race	–	–	–	–	–	–	1	–	–	–
HISPANIC ORIGIN OF HOUSEHOLDER										
Occupied housing units	**659**	**470**	**573**	**1 738**	**427**	**1 126**	**708**	**398**	**1 555**	**483**
Hispanic origin (of any race)	2	–	–	3	1	3	2	2	–	–
Mexican	1	–	–	–	–	2	–	1	–	–
Puerto Rican	–	–	–	1	–	–	–	1	–	–
Cuban	–	–	–	–	–	1	–	–	–	–
Other Hispanic	1	–	–	2	1	–	2	–	–	–
Not of Hispanic origin	657	470	573	1 735	426	1 123	706	396	1 555	483
RACE AND HISPANIC ORIGIN OF HOUSEHOLDER										
Occupied housing units	**659**	**470**	**573**	**1 738**	**427**	**1 126**	**708**	**398**	**1 555**	**483**
White	650	469	571	1 734	425	1 119	704	391	1 552	483
Hispanic origin	2	–	–	3	1	3	1	2	–	–
Not of Hispanic origin	648	469	571	1 731	424	1 116	703	389	1 552	483
Black	1	–	–	1	1	1	–	–	–	–
Hispanic origin	–	–	–	–	–	–	–	–	–	–
Not of Hispanic origin	1	–	–	1	1	1	–	–	–	–
American Indian, Eskimo, or Aleut	5	–	1	2	–	4	3	5	3	–
Hispanic origin	–	–	–	–	–	–	–	–	–	–
Not of Hispanic origin	5	–	1	2	–	4	3	5	3	–
Asian or Pacific Islander	3	1	1	1	1	2	–	2	–	–
Hispanic origin	–	–	–	–	–	–	–	–	–	–
Not of Hispanic origin	3	1	1	1	1	2	–	2	–	–
Other race	–	–	–	–	–	–	1	–	–	–
Hispanic origin	–	–	–	–	–	–	1	–	–	–
Not of Hispanic origin	–	–	–	–	–	–	–	–	–	–
PERCENT DISTRIBUTION BY RACE OF HOUSEHOLDER										
Occupied housing units	**100.0**	**100.0**	**100.0**	**100.0**	**100.0**	**100.0**	**100.0**	**100.0**	**100.0**	**100.0**
White	98.6	99.8	99.7	99.8	99.5	99.4	99.4	98.2	99.8	100.0
Black	.2	–	–	.1	.2	.1	–	–	–	–
American Indian, Eskimo, or Aleut	.8	–	.2	.1	–	.4	.4	1.3	.2	–
American Indian	.8	–	.2	.1	–	.4	.4	1.3	.2	–
Asian or Pacific Islander	.5	.2	.2	.1	.2	.2	–	.5	–	–
Asian	.5	.2	.2	.1	–	.2	–	.5	–	–
Pacific Islander	–	–	–	–	.2	–	–	–	–	–
Other race	–	–	–	–	–	–	.1	–	–	–
PERCENT DISTRIBUTION BY HISPANIC ORIGIN OF HOUSEHOLDER										
Occupied housing units	**100.0**	**100.0**	**100.0**	**100.0**	**100.0**	**100.0**	**100.0**	**100.0**	**100.0**	**100.0**
Hispanic origin (of any race)	.3	–	–	.2	.2	.3	.3	.5	–	–
Mexican	.2	–	–	–	–	.2	–	.3	–	–
Puerto Rican	–	–	–	.1	–	–	–	.3	–	–
Cuban	–	–	–	–	–	.1	–	–	–	–
Other Hispanic	.2	–	–	.1	.2	–	.3	–	–	–
Not of Hispanic origin	99.7	100.0	100.0	99.8	99.8	99.7	99.7	99.5	100.0	100.0
PERCENT OF HOUSEHOLDERS WHITE, NOT OF HISPANIC ORIGIN										
Occupied housing units	**100.0**	**100.0**	**100.0**	**100.0**	**100.0**	**100.0**	**100.0**	**100.0**	**100.0**	**100.0**
White	98.6	99.8	99.7	99.8	99.5	99.4	99.4	98.2	99.8	100.0
Not of Hispanic origin	98.3	99.8	99.7	99.6	99.3	99.1	99.3	97.7	99.8	100.0

TIPSII [UPF] GH123 CENSUS90 72583600 06/22/92 4:34 PM MACHINE: C DATA:CENSUS90*H1TIPSDA23. 06/18/92 05:15:31 TAPE: NONE FRAME: 41
TSF:CENSUS90*92. 06/18/92 05:17:24 UTF:CENSUS90*93. 06/18/92 05:17:24 META:CENSUS90*H1TABLES23. 06/18/92 05:25:44

Table 5. **Occupied Housing Units by Race and Hispanic Origin of Householder: 1990**—Con.

[For definitions of terms and meanings of symbols, see text]

Place and [In Selected States] County Subdivision [1,000 or More Persons]	Waterville city	Wayne town	Wells town	West Bath town	Westbrook city	West Gardiner town	West Paris town	Whitefield town	Wilton CDP	Wilton town
RACE OF HOUSEHOLDER										
Occupied housing units	**6 583**	**395**	**3 056**	**662**	**6 349**	**888**	**536**	**655**	**961**	**1 588**
White	6 503	395	3 043	655	6 277	884	533	644	958	1 579
Black	22	–	2	4	28	–	3	1	–	1
American Indian, Eskimo, or Aleut	25	–	3	–	17	1	–	6	3	5
American Indian	25	–	3	–	17	1	–	6	3	5
Eskimo	–	–	–	–	–	–	–	–	–	–
Aleut	–	–	–	–	–	–	–	–	–	–
Asian or Pacific Islander	30	–	8	1	22	3	–	2	–	3
Asian	28	–	6	1	22	3	–	2	–	3
Chinese	12	–	4	–	1	–	–	–	–	1
Filipino	5	–	–	1	10	1	–	–	–	–
Japanese	2	–	2	–	4	1	–	2	–	1
Asian Indian	4	–	–	–	–	1	–	–	–	1
Korean	2	–	–	–	1	–	–	–	–	–
Vietnamese	1	–	–	–	3	–	–	–	–	–
Cambodian	–	–	–	–	–	–	–	–	–	–
Hmong	–	–	–	–	–	–	–	–	–	–
Laotian	–	–	–	–	2	–	–	–	–	–
Thai	–	–	–	–	–	–	–	–	–	–
Other Asian	2	–	–	–	1	–	–	–	–	–
Bangladeshi	–	–	–	–	–	–	–	–	–	–
Burmese	–	–	–	–	–	–	–	–	–	–
Indonesian	–	–	–	–	–	–	–	–	–	–
Malayan	–	–	–	–	–	–	–	–	–	–
Okinawan	–	–	–	–	–	–	–	–	–	–
Pakistani	1	–	–	–	–	–	–	–	–	–
Sri Lankan	–	–	–	–	–	–	–	–	–	–
All other Asian	1	–	–	–	1	–	–	–	–	–
Pacific Islander	2	–	2	–	–	–	–	–	–	–
Hawaiian	2	–	2	–	–	–	–	–	–	–
Samoan	–	–	–	–	–	–	–	–	–	–
Guamanian	–	–	–	–	–	–	–	–	–	–
Other Pacific Islander	–	–	–	–	–	–	–	–	–	–
Tongan	–	–	–	–	–	–	–	–	–	–
Tahitian	–	–	–	–	–	–	–	–	–	–
Northern Mariana Islander	–	–	–	–	–	–	–	–	–	–
Palauan	–	–	–	–	–	–	–	–	–	–
Fijian	–	–	–	–	–	–	–	–	–	–
All other Pacific Islander	–	–	–	–	–	–	–	–	–	–
Other race	3	–	–	2	5	–	–	2	–	–
HISPANIC ORIGIN OF HOUSEHOLDER										
Occupied housing units	**6 583**	**395**	**3 056**	**662**	**6 349**	**888**	**536**	**655**	**961**	**1 588**
Hispanic origin (of any race)	32	2	7	5	22	–	–	2	3	3
Mexican	5	2	3	2	6	–	–	1	–	–
Puerto Rican	8	–	1	2	3	–	–	–	–	–
Cuban	2	–	–	–	1	–	–	–	–	–
Other Hispanic	17	–	3	1	12	–	–	1	3	3
Not of Hispanic origin	6 551	393	3 049	657	6 327	888	536	653	958	1 585
RACE AND HISPANIC ORIGIN OF HOUSEHOLDER										
Occupied housing units	**6 583**	**395**	**3 056**	**662**	**6 349**	**888**	**536**	**655**	**961**	**1 588**
White	6 503	395	3 043	655	6 277	884	533	644	958	1 579
Hispanic origin	25	2	7	3	17	–	–	–	3	3
Not of Hispanic origin	6 478	393	3 036	652	6 260	884	533	644	955	1 576
Black	22	–	2	4	28	–	3	1	–	1
Hispanic origin	3	–	–	–	–	–	–	–	–	–
Not of Hispanic origin	19	–	2	4	28	–	3	1	–	1
American Indian, Eskimo, or Aleut	25	–	3	–	17	1	–	6	3	5
Hispanic origin	1	–	–	–	1	–	–	–	–	–
Not of Hispanic origin	24	–	3	–	16	1	–	6	3	5
Asian or Pacific Islander	30	–	8	1	22	3	–	2	–	3
Hispanic origin	–	–	–	–	–	–	–	–	–	–
Not of Hispanic origin	30	–	8	1	22	3	–	2	–	3
Other race	3	–	–	2	5	–	–	2	–	–
Hispanic origin	3	–	–	2	4	–	–	2	–	–
Not of Hispanic origin	–	–	–	–	1	–	–	–	–	–
PERCENT DISTRIBUTION BY RACE OF HOUSEHOLDER										
Occupied housing units	**100.0**	**100.0**	**100.0**	**100.0**	**100.0**	**100.0**	**100.0**	**100.0**	**100.0**	**100.0**
White	98.8	100.0	99.6	98.9	98.9	99.5	99.4	98.3	99.7	99.4
Black	.3	–	.1	.6	.4	–	.6	.2	–	.1
American Indian, Eskimo, or Aleut	.4	–	.1	–	.3	.1	–	.9	.3	.3
American Indian	.4	–	.1	–	.3	.1	–	.9	.3	.3
Asian or Pacific Islander	.5	–	.3	.2	.3	.3	–	.3	–	.2
Asian	.4	–	.2	.2	.3	.3	–	.3	–	.2
Pacific Islander	–	–	.1	–	–	–	–	–	–	–
Other race	–	–	–	.3	.1	–	–	.3	–	–
PERCENT DISTRIBUTION BY HISPANIC ORIGIN OF HOUSEHOLDER										
Occupied housing units	**100.0**	**100.0**	**100.0**	**100.0**	**100.0**	**100.0**	**100.0**	**100.0**	**100.0**	**100.0**
Hispanic origin (of any race)	.5	.5	.2	.8	.3	–	–	.3	.3	.2
Mexican	.1	.5	.1	.3	.1	–	–	.2	–	–
Puerto Rican	.1	–	–	.3	–	–	–	–	–	–
Cuban	–	–	–	–	–	–	–	–	–	–
Other Hispanic	.3	–	.1	.2	.2	–	–	.2	.3	.2
Not of Hispanic origin	99.5	99.5	99.8	99.2	99.7	100.0	100.0	99.7	99.7	99.8
PERCENT OF HOUSEHOLDERS WHITE, NOT OF HISPANIC ORIGIN										
Occupied housing units	**100.0**	**100.0**	**100.0**	**100.0**	**100.0**	**100.0**	**100.0**	**100.0**	**100.0**	**100.0**
White	98.8	100.0	99.6	98.9	98.9	99.5	99.4	98.3	99.7	99.4
Not of Hispanic origin	98.4	99.5	99.3	98.5	98.6	99.5	99.4	98.3	99.4	99.2

TIPSII [UPF] GH123 CENSUS90 72583600 06/22/92 4:34 PM MACHINE: C DATA:CENSUS90*H1TIPSDA23. 06/18/92 05:15:31 TAPE: NONE FRAME: 42
TSF:CENSUS90*92. 06/18/92 05:17:24 UTF:CENSUS90*93. 06/18/92 05:17:24 META:CENSUS90*H1TABLES23. 06/18/92 05:25:44

Table 5. **Occupied Housing Units by Race and Hispanic Origin of Householder: 1990**—Con.

[For definitions of terms and meanings of symbols, see text]

Place and [In Selected States] County Subdivision [1,000 or More Persons]	Windham town	Windsor town	Winslow CDP	Winslow town	Winter Harbor town	Winterport CDP	Winterport town	Winthrop CDP	Winthrop town	Wiscasset CDP
RACE OF HOUSEHOLDER										
Occupied housing units	**4 521**	**681**	**2 187**	**3 051**	**365**	**468**	**1 117**	**1 126**	**2 245**	**542**
White	4 497	678	2 175	3 035	355	463	1 110	1 117	2 226	541
Black	7	1	–	–	8	–	1	–	1	1
American Indian, Eskimo, or Aleut	5	1	3	5	1	2	2	5	6	–
American Indian	5	1	3	5	1	2	2	5	6	–
Eskimo	–	–	–	–	–	–	–	–	–	–
Aleut	–	–	–	–	–	–	–	–	–	–
Asian or Pacific Islander	9	–	8	10	1	2	3	2	9	–
Asian	9	–	8	10	1	2	3	2	9	–
Chinese	1	–	1	1	–	–	1	–	–	–
Filipino	5	–	1	1	–	–	–	–	–	–
Japanese	1	–	–	1	1	1	1	–	–	–
Asian Indian	–	–	2	2	–	–	–	–	–	–
Korean	–	–	1	1	–	–	–	–	1	–
Vietnamese	1	–	1	2	–	–	–	2	8	–
Cambodian	–	–	–	–	–	–	–	–	–	–
Hmong	–	–	–	–	–	–	–	–	–	–
Laotian	–	–	–	–	–	–	–	–	–	–
Thai	–	–	1	1	–	–	–	–	–	–
Other Asian	1	–	1	1	–	1	1	–	–	–
Bangladeshi	–	–	–	–	–	–	–	–	–	–
Burmese	–	–	–	–	–	–	–	–	–	–
Indonesian	1	–	–	–	–	–	–	–	–	–
Malayan	–	–	–	–	–	–	–	–	–	–
Okinawan	–	–	–	–	–	–	–	–	–	–
Pakistani	–	–	–	–	–	–	–	–	–	–
Sri Lankan	–	–	–	–	–	–	–	–	–	–
All other Asian	–	–	1	1	–	1	1	–	–	–
Pacific Islander	–	–	–	–	–	–	–	–	–	–
Hawaiian	–	–	–	–	–	–	–	–	–	–
Samoan	–	–	–	–	–	–	–	–	–	–
Guamanian	–	–	–	–	–	–	–	–	–	–
Other Pacific Islander	–	–	–	–	–	–	–	–	–	–
Tongan	–	–	–	–	–	–	–	–	–	–
Tahitian	–	–	–	–	–	–	–	–	–	–
Northern Mariana Islander	–	–	–	–	–	–	–	–	–	–
Palauan	–	–	–	–	–	–	–	–	–	–
Fijian	–	–	–	–	–	–	–	–	–	–
All other Pacific Islander	–	–	–	–	–	–	–	–	–	–
Other race	3	1	1	1	–	1	1	2	3	–
HISPANIC ORIGIN OF HOUSEHOLDER										
Occupied housing units	**4 521**	**681**	**2 187**	**3 051**	**365**	**468**	**1 117**	**1 126**	**2 245**	**542**
Hispanic origin (of any race)	10	2	5	7	4	1	2	5	9	3
Mexican	1	1	3	4	2	–	1	2	4	1
Puerto Rican	4	–	–	–	2	1	1	–	–	–
Cuban	–	–	–	1	–	–	–	–	–	–
Other Hispanic	5	1	2	2	–	–	–	3	5	2
Not of Hispanic origin	4 511	679	2 182	3 044	361	467	1 115	1 121	2 236	539
RACE AND HISPANIC ORIGIN OF HOUSEHOLDER										
Occupied housing units	**4 521**	**681**	**2 187**	**3 051**	**365**	**468**	**1 117**	**1 126**	**2 245**	**542**
White	4 497	678	2 175	3 035	355	463	1 110	1 117	2 226	541
Hispanic origin	7	1	2	4	4	–	1	4	7	3
Not of Hispanic origin	4 490	677	2 173	3 031	351	463	1 109	1 113	2 219	538
Black	7	1	–	–	8	–	1	–	1	1
Hispanic origin	1	–	–	–	–	–	–	–	–	–
Not of Hispanic origin	6	1	–	–	8	–	1	–	1	1
American Indian, Eskimo, or Aleut	5	1	3	5	1	2	2	5	6	–
Hispanic origin	1	–	–	–	–	–	–	–	–	–
Not of Hispanic origin	4	1	3	5	1	2	2	5	6	–
Asian or Pacific Islander	9	–	8	10	1	2	3	2	9	–
Hispanic origin	–	–	2	2	–	–	–	–	–	–
Not of Hispanic origin	9	–	6	8	1	2	3	2	9	–
Other race	3	1	1	1	–	1	1	2	3	–
Hispanic origin	1	1	1	1	–	1	1	1	2	–
Not of Hispanic origin	2	–	–	–	–	–	–	1	1	–
PERCENT DISTRIBUTION BY RACE OF HOUSEHOLDER										
Occupied housing units	**100.0**	**100.0**	**100.0**	**100.0**	**100.0**	**100.0**	**100.0**	**100.0**	**100.0**	**100.0**
White	99.5	99.6	99.5	99.5	97.3	98.9	99.4	99.2	99.2	99.8
Black	.2	.1	–	–	2.2	–	.1	–	–	.2
American Indian, Eskimo, or Aleut	.1	.1	.1	.2	.3	.4	.2	.4	.3	–
American Indian	.1	.1	.1	.2	.3	.4	.2	.4	.3	–
Asian or Pacific Islander	.2	–	.4	.3	.3	.4	.3	.2	.4	–
Asian	.2	–	.4	.3	.3	.4	.3	.2	.4	–
Pacific Islander	–	–	–	–	–	–	–	–	–	–
Other race	.1	.1	–	–	–	.2	.1	.2	.1	–
PERCENT DISTRIBUTION BY HISPANIC ORIGIN OF HOUSEHOLDER										
Occupied housing units	**100.0**	**100.0**	**100.0**	**100.0**	**100.0**	**100.0**	**100.0**	**100.0**	**100.0**	**100.0**
Hispanic origin (of any race)	.2	.3	.2	.2	1.1	.2	.2	.4	.4	.6
Mexican	–	.1	.1	.1	.5	–	.1	.2	.2	.2
Puerto Rican	.1	–	–	–	.5	.2	.1	–	–	–
Cuban	–	–	–	–	–	–	–	–	–	–
Other Hispanic	.1	.1	.1	.1	–	–	–	.3	.2	.4
Not of Hispanic origin	99.8	99.7	99.8	99.8	98.9	99.8	99.8	99.6	99.6	99.4
PERCENT OF HOUSEHOLDERS WHITE, NOT OF HISPANIC ORIGIN										
Occupied housing units	**100.0**	**100.0**	**100.0**	**100.0**	**100.0**	**100.0**	**100.0**	**100.0**	**100.0**	**100.0**
White	99.5	99.6	99.5	99.5	97.3	98.9	99.4	99.2	99.2	99.8
Not of Hispanic origin	99.3	99.4	99.4	99.3	96.2	98.9	99.3	98.8	98.8	99.3

TIPSII [UPF] GH123 CENSUS90 72583600 06/22/92 4:34 PM MACHINE: C DATA:CENSUS90*H1TIPSDA23. 06/18/92 05:15:31 TAPE: NONE FRAME: 43
TSF:CENSUS90*92. 06/18/92 05:17:24 UTF:CENSUS90*93. 06/18/92 05:17:24 META:CENSUS90*H1TABLES23. 06/18/92 05:25:44

Table 5. **Occupied Housing Units by Race and Hispanic Origin of Householder: 1990**—Con.

[For definitions of terms and meanings of symbols, see text]

Place and [In Selected States] County Subdivision [1,000 or More Persons]	Wiscasset town	Woodland town	Woodland CDP	Woodstock town	Woolwich town	Yarmouth CDP	Yarmouth town	York town	York Harbor CDP
RACE OF HOUSEHOLDER									
Occupied housing units	**1 286**	**483**	**502**	**442**	**927**	**1 274**	**3 068**	**3 788**	**1 007**
White	1 275	479	498	440	917	1 262	3 045	3 772	1 003
Black	2	1	1	1	4	4	8	8	1
American Indian, Eskimo, or Aleut	6	2	2	1	3	1	2	3	–
American Indian	6	2	2	1	3	1	2	3	–
Eskimo	–	–	–	–	–	–	–	–	–
Aleut	–	–	–	–	–	–	–	–	–
Asian or Pacific Islander	1	–	1	–	3	3	8	4	2
Asian	1	–	1	–	3	2	7	4	2
Chinese	–	–	1	–	–	1	1	–	–
Filipino	1	–	–	–	1	1	3	2	1
Japanese	–	–	–	–	2	–	–	1	–
Asian Indian	–	–	–	–	–	–	1	–	–
Korean	–	–	–	–	–	–	2	–	–
Vietnamese	–	–	–	–	–	–	–	–	–
Cambodian	–	–	–	–	–	–	–	–	–
Hmong	–	–	–	–	–	–	–	–	–
Laotian	–	–	–	–	–	–	–	–	–
Thai	–	–	–	–	–	–	–	–	–
Other Asian	–	–	–	–	–	–	–	1	1
Bangladeshi	–	–	–	–	–	–	–	–	–
Burmese	–	–	–	–	–	–	–	–	–
Indonesian	–	–	–	–	–	–	–	–	–
Malayan	–	–	–	–	–	–	–	–	–
Okinawan	–	–	–	–	–	–	–	–	–
Pakistani	–	–	–	–	–	–	–	–	–
Sri Lankan	–	–	–	–	–	–	–	–	–
All other Asian	–	–	–	–	–	–	–	1	1
Pacific Islander	–	–	–	–	–	1	1	–	–
Hawaiian	–	–	–	–	–	1	1	–	–
Samoan	–	–	–	–	–	–	–	–	–
Guamanian	–	–	–	–	–	–	–	–	–
Other Pacific Islander	–	–	–	–	–	–	–	–	–
Tongan	–	–	–	–	–	–	–	–	–
Tahitian	–	–	–	–	–	–	–	–	–
Northern Mariana Islander	–	–	–	–	–	–	–	–	–
Palauan	–	–	–	–	–	–	–	–	–
Fijian	–	–	–	–	–	–	–	–	–
All other Pacific Islander	–	–	–	–	–	–	–	–	–
Other race	2	1	–	–	–	4	5	1	1
HISPANIC ORIGIN OF HOUSEHOLDER									
Occupied housing units	**1 286**	**483**	**502**	**442**	**927**	**1 274**	**3 068**	**3 788**	**1 007**
Hispanic origin (of any race)	7	1	1	3	2	9	16	18	2
Mexican	4	1	–	–	–	1	4	1	–
Puerto Rican	1	–	–	3	–	1	3	5	–
Cuban	–	–	–	–	1	–	–	1	–
Other Hispanic	2	–	1	–	1	7	9	11	2
Not of Hispanic origin	1 279	482	501	439	925	1 265	3 052	3 770	1 005
RACE AND HISPANIC ORIGIN OF HOUSEHOLDER									
Occupied housing units	**1 286**	**483**	**502**	**442**	**927**	**1 274**	**3 068**	**3 788**	**1 007**
White	1 275	479	498	440	917	1 262	3 045	3 772	1 003
Hispanic origin	5	–	1	3	2	5	11	17	1
Not of Hispanic origin	1 270	479	497	437	915	1 257	3 034	3 755	1 002
Black	2	1	1	1	4	4	8	8	1
Hispanic origin	–	–	–	–	–	–	–	–	–
Not of Hispanic origin	2	1	1	1	4	4	8	8	1
American Indian, Eskimo, or Aleut	6	2	2	1	3	1	2	3	–
Hispanic origin	–	–	–	–	–	–	–	–	–
Not of Hispanic origin	6	2	2	1	3	1	2	3	–
Asian or Pacific Islander	1	–	1	–	3	3	8	4	2
Hispanic origin	–	–	–	–	–	1	1	–	–
Not of Hispanic origin	1	–	1	–	3	2	7	4	2
Other race	2	1	–	–	–	4	5	1	1
Hispanic origin	2	1	–	–	–	3	4	1	1
Not of Hispanic origin	–	–	–	–	–	1	1	–	–
PERCENT DISTRIBUTION BY RACE OF HOUSEHOLDER									
Occupied housing units	**100.0**	**100.0**	**100.0**	**100.0**	**100.0**	**100.0**	**100.0**	**100.0**	**100.0**
White	99.1	99.2	99.2	99.5	98.9	99.1	99.3	99.6	99.6
Black	.2	.2	.2	.2	.4	.3	.3	.2	.1
American Indian, Eskimo, or Aleut	.5	.4	.4	.2	.3	.1	.1	.1	–
American Indian	.5	.4	.4	.2	.3	.1	.1	.1	–
Asian or Pacific Islander	.1	–	.2	–	.3	.2	.3	.1	.2
Asian	.1	–	.2	–	.3	.2	.2	.1	.2
Pacific Islander	–	–	–	–	–	.1	–	–	–
Other race	.2	.2	–	–	–	.3	.2	–	.1
PERCENT DISTRIBUTION BY HISPANIC ORIGIN OF HOUSEHOLDER									
Occupied housing units	**100.0**	**100.0**	**100.0**	**100.0**	**100.0**	**100.0**	**100.0**	**100.0**	**100.0**
Hispanic origin (of any race)	.5	.2	.2	.7	.2	.7	.5	.5	.2
Mexican	.3	.2	–	–	–	.1	.1	–	–
Puerto Rican	.1	–	–	.7	–	.1	.1	.1	–
Cuban	–	–	–	–	.1	–	–	–	–
Other Hispanic	.2	–	.2	–	.1	.5	.3	.3	.2
Not of Hispanic origin	99.5	99.8	99.8	99.3	99.8	99.3	99.5	99.5	99.8
PERCENT OF HOUSEHOLDERS WHITE, NOT OF HISPANIC ORIGIN									
Occupied housing units	**100.0**	**100.0**	**100.0**	**100.0**	**100.0**	**100.0**	**100.0**	**100.0**	**100.0**
White	99.1	99.2	99.2	99.5	98.9	99.1	99.3	99.6	99.6
Not of Hispanic origin	98.8	99.2	99.0	98.9	98.7	98.7	98.9	99.1	99.5

TIPSII [UPF] GH123 CENSUS90 72583600 06/22/92 4:34 PM MACHINE: C DATA:CENSUS90*H1TIPSDA23. 06/18/92 05:15:31 TAPE: NONE FRAME: 44
TSF:CENSUS90*92. 06/18/92 05:17:24 UTF:CENSUS90*93. 06/18/92 05:17:24 META:CENSUS90*H1TABLES23. 06/18/92 05:25:44

Table 6. Summary of General Housing Characteristics of Housing Units With a White Householder: 1990

[Threshold is 250 persons. For definitions of terms and meanings of symbols, see text]

State Urban and Rural and Size of Place Inside and Outside Metropolitan Area County Place and [In Selected States] County Subdivision [1,000 or More Persons]	All persons			Housing units with a White householder												
		White						Percent							Specified renter	
	Total	Total	Percent of all persons	Total	Median persons in unit	Mean number of persons per room	Median rooms	Owner	With 1.01 or more persons per room	With householder 65 years and over	1-person households	1 unit, detached or attached	In buildings with 10 or more units	Specified owner, median value (dollars)	Median contract rent (dollars)	Percent with meals included in rent
The State	**1 227 928**	**1 208 360**	**98.4**	**460 110**	**2.28**	**.46**	**5.3**	**70.8**	**1.7**	**22.5**	**23.3**	**64.8**	**4.5**	**86 900**	**357**	**.7**
URBAN AND RURAL AND SIZE OF PLACE																
Urban	547 824	535 815	97.8	212 641	2.14	.45	5.1	56.4	1.2	24.2	28.3	52.3	8.6	90 300	367	.9
Inside urbanized area	266 732	260 190	97.5	104 369	2.11	.45	5.1	53.6	1.1	23.4	29.0	49.4	10.7	98 300	394	1.3
Central place	160 946	156 685	97.4	65 531	2.03	.45	4.9	46.9	1.2	23.7	32.2	42.0	13.4	93 700	383	1.7
Urban fringe	105 786	103 505	97.8	38 838	2.25	.45	5.4	64.7	1.0	23.0	23.8	61.8	6.2	104 700	422	.2
Outside urbanized area	281 092	275 625	98.1	108 272	2.17	.45	5.1	59.2	1.3	25.0	27.7	55.1	6.5	81 300	338	.4
Place of 10,000 or more	107 970	105 992	98.2	41 901	2.14	.46	5.0	55.0	1.2	25.1	28.7	49.5	8.1	90 500	366	.3
Place of 2,500 to 9,999	173 122	169 633	98.0	66 371	2.19	.45	5.2	61.9	1.4	24.9	27.0	58.7	5.6	75 700	316	.4
Rural	680 104	672 545	98.9	247 469	2.40	.47	5.5	83.1	2.0	21.0	19.1	75.5	1.1	83 800	322	.3
Place of 1,000 to 2,499	79 677	78 582	98.6	30 641	2.20	.44	5.3	68.3	1.6	27.3	26.0	63.5	3.6	71 300	303	.2
Place of less than 1,000	–	–	–	–	–	–	–	–	–	–	–	–	–	–	–	–
Other rural	600 427	593 963	98.9	216 828	2.42	.47	5.5	85.2	2.1	20.1	18.1	77.2	.7	85 600	333	.4
INSIDE AND OUTSIDE METROPOLITAN AREA																
Inside metropolitan area	441 103	432 717	98.1	167 397	2.23	.46	5.3	64.1	1.2	21.4	24.9	59.6	7.3	106 900	405	1.1
In central city	161 605	157 344	97.4	65 756	2.03	.45	4.9	47.1	1.2	23.6	32.1	42.2	13.3	93 600	384	1.7
Not in central city	279 498	275 373	98.5	101 641	2.36	.46	5.5	75.0	1.2	19.9	20.3	70.9	3.5	113 300	439	.3
Urban	127 195	124 700	98.0	47 424	2.24	.45	5.4	65.0	1.1	22.6	24.2	62.6	6.0	106 200	426	.2
Inside urbanized area	105 541	103 260	97.8	38 749	2.25	.45	5.4	64.7	1.0	23.0	23.8	61.8	6.2	104 800	422	.2
Outside urbanized area	21 654	21 440	99.0	8 675	2.19	.45	5.2	66.3	1.2	20.9	25.9	66.1	5.3	113 000	453	.1
Rural	152 303	150 673	98.9	54 217	2.48	.46	5.7	83.8	1.3	17.5	16.9	78.2	1.2	119 400	463	.5
Outside metropolitan area	786 825	775 643	98.6	292 713	2.30	.47	5.3	74.6	1.9	23.1	22.5	67.7	2.9	75 400	318	.4
Urban	259 683	254 430	98.0	99 686	2.16	.45	5.1	58.6	1.3	25.3	27.8	54.1	6.6	78 500	332	.4
Inside urbanized area	245	245	100.0	89	2.44	.50	5.2	84.3	3.4	22.5	24.7	61.8	–	81 100	537	–
Outside urbanized area	259 438	254 185	98.0	99 597	2.16	.45	5.1	58.6	1.3	25.3	27.8	54.1	6.7	78 500	332	.4
Place of 10,000 or more	107 970	105 992	98.2	41 901	2.14	.46	5.0	55.0	1.2	25.1	28.7	49.5	8.1	90 500	366	.3
Place of 2,500 to 9,999	151 468	148 193	97.8	57 696	2.18	.45	5.2	61.3	1.4	25.5	27.2	57.5	5.6	70 500	307	.5
Rural	527 142	521 213	98.9	193 027	2.37	.47	5.4	82.9	2.2	21.9	19.7	74.7	1.0	73 700	303	.3
COUNTY																
Androscoggin County	105 259	103 687	98.5	39 618	2.27	.48	5.1	62.6	1.5	22.1	24.4	51.7	7.2	86 000	332	1.9
Aroostook County	86 936	84 601	97.3	30 817	2.34	.48	5.2	70.2	1.9	23.0	21.8	66.7	3.9	45 900	266	.2
Cumberland County	243 135	238 403	98.1	93 217	2.22	.45	5.4	64.8	1.1	21.7	25.2	63.1	8.2	118 400	458	1.2
Franklin County	29 008	28 785	99.2	10 720	2.31	.47	5.3	75.7	2.5	21.4	22.3	67.5	2.8	65 600	274	.9
Hancock County	46 948	46 471	99.0	18 208	2.21	.45	5.3	75.8	1.9	25.2	24.0	73.4	2.9	83 200	320	.2
Kennebec County	115 904	114 624	98.9	43 516	2.27	.46	5.2	71.0	1.5	22.0	24.2	61.4	4.7	78 100	328	.3
Knox County	36 310	36 039	99.3	14 272	2.17	.43	5.5	73.7	1.6	27.9	26.0	72.6	3.0	91 200	329	.3
Lincoln County	30 357	30 185	99.4	11 928	2.22	.43	5.6	83.2	1.9	27.2	23.6	77.2	1.6	103 100	355	.5
Oxford County	52 602	52 267	99.4	19 974	2.30	.46	5.3	76.1	2.3	24.8	22.4	67.0	2.1	69 700	279	–
Penobscot County	146 601	143 678	98.0	53 261	2.31	.47	5.2	70.1	1.7	20.3	22.6	60.4	3.8	68 900	333	.2
Piscataquis County	18 653	18 493	99.1	7 146	2.26	.46	5.4	78.6	2.4	26.9	23.3	72.9	1.6	46 800	249	.2
Sagadahoc County	33 535	32 783	97.8	12 388	2.35	.46	5.5	71.2	1.7	19.2	21.7	68.4	3.5	96 000	411	1.4
Somerset County	49 767	49 393	99.2	18 416	2.35	.48	5.2	77.3	2.4	22.0	21.3	67.6	1.3	55 000	273	.5
Waldo County	33 018	32 797	99.3	12 355	2.32	.47	5.4	80.9	2.8	22.5	21.6	71.9	1.6	71 800	277	.3
Washington County	35 308	33 734	95.5	12 975	2.25	.46	5.4	79.5	2.1	28.2	23.7	73.3	2.0	52 200	229	–
York County	164 587	162 420	98.7	61 299	2.34	.47	5.4	71.8	1.5	21.3	21.5	67.2	3.3	115 200	424	.3
PLACE AND COUNTY SUBDIVISION																
Acton town	1 727	1 713	99.2	639	2.35	.46	5.5	89.5	1.1	24.1	15.3	89.8	–	110 800	414	–
Addison town	1 114	1 110	99.6	431	2.28	.47	5.3	85.2	3.7	24.6	20.0	71.7	.2	58 400	263	–
Albion town	1 736	1 729	99.6	609	2.49	.48	5.6	86.9	2.3	20.5	19.2	80.8	–	68 800	288	–
Alfred town	2 238	2 222	99.3	815	2.29	.46	5.4	84.0	1.1	26.6	19.9	67.2	.4	107 800	365	–
Anson town	2 382	2 366	99.3	898	2.35	.48	5.2	84.5	2.8	22.7	21.4	70.2	.1	47 200	253	1.6
Appleton town	1 069	1 066	99.7	387	2.52	.49	5.4	91.0	3.1	18.9	17.3	83.5	–	69 800	360	–
Arundel town	2 669	2 648	99.2	966	2.50	.48	5.4	89.0	.9	16.6	13.9	73.2	–	117 500	455	1.1
Ashland town	1 542	1 529	99.2	602	2.28	.47	5.2	78.7	2.2	22.1	23.6	68.1	–	40 400	220	–
Auburn city	24 309	23 934	98.5	9 450	2.20	.46	5.1	57.2	1.2	24.5	27.1	52.2	11.7	85 500	351	3.8
Augusta city	21 325	20 965	98.3	8 740	2.02	.45	4.9	56.8	1.2	25.3	32.5	47.9	12.2	78 100	341	.2
Baileyville town	2 031	2 008	98.9	766	2.36	.47	5.4	80.4	.9	23.4	20.4	66.2	3.0	53 700	279	–
Baldwin town	1 219	1 212	99.4	417	2.60	.48	5.7	93.3	1.7	20.4	10.8	81.3	–	83 200	287	–
Bangor city	33 181	32 222	97.1	13 129	2.05	.44	4.9	48.9	1.2	21.4	31.3	43.1	8.2	76 400	363	.2
Bar Harbor CDP	2 768	2 727	98.5	1 167	1.92	.40	5.0	52.9	.6	29.4	36.0	54.8	13.7	110 200	333	.6
Bar Harbor town	4 443	4 377	98.5	1 829	2.05	.42	5.2	62.0	1.0	26.0	30.3	65.0	8.7	107 700	338	.4
Bath city	9 799	9 472	96.7	3 846	2.14	.43	5.3	55.0	1.3	24.4	29.3	58.3	7.8	89 600	408	.4
Belfast city	6 355	6 312	99.3	2 562	2.14	.44	5.1	67.3	2.3	29.2	27.3	57.6	4.8	76 900	290	.1
Belgrade town	2 375	2 365	99.6	889	2.37	.45	5.6	84.6	1.8	18.8	17.7	83.7	.1	89 800	346	–
Benton town	2 312	2 304	99.7	850	2.43	.48	5.3	89.4	1.4	18.9	15.9	76.7	–	70 900	272	–
Berwick town	5 995	5 906	98.5	2 037	2.73	.52	5.4	77.6	1.8	16.3	16.3	64.5	.5	112 000	408	–
Bethel town	2 329	2 320	99.6	949	2.20	.42	5.5	73.3	1.4	26.0	23.6	68.5	4.7	79 700	313	.4
Biddeford city	20 710	20 397	98.5	7 870	2.23	.47	5.1	49.1	1.3	23.6	25.2	43.2	8.2	109 800	402	.2
Bingham CDP	1 071	1 064	99.3	425	2.14	.43	5.4	71.1	2.6	30.6	27.5	69.4	–	43 600	223	–
Bingham town	1 230	1 221	99.3	483	2.17	.44	5.4	72.3	3.1	29.2	26.5	71.0	–	44 900	223	–
Blue Hill town	1 941	1 931	99.5	794	2.19	.41	5.7	78.2	1.3	30.4	24.6	80.6	.3	101 300	315	–
Boothbay town	2 648	2 634	99.5	1 044	2.24	.43	5.6	86.4	1.8	26.5	20.9	83.2	.1	127 600	363	–
Boothbay Harbor CDP	1 267	1 254	99.0	581	1.92	.40	5.2	60.6	.7	33.2	35.3	60.2	2.6	100 000	380	–
Boothbay Harbor town	2 347	2 327	99.1	1 018	2.00	.40	5.4	68.7	1.3	34.1	32.1	67.7	3.6	111 200	369	–
Bowdoin town	2 207	2 181	98.8	745	2.81	.53	5.3	90.2	1.9	10.9	13.4	63.2	–	92 500	367	3.4
Bowdoinham town	2 192	2 159	98.5	808	2.42	.46	5.6	85.5	1.5	17.0	17.9	71.8	2.7	92 400	313	–
Bradford town	1 103	1 095	99.3	380	2.65	.53	5.2	82.4	3.7	17.9	16.6	63.9	–	56 700	202	–
Bradley town	1 136	1 128	99.3	436	2.39	.48	5.3	81.0	1.1	21.3	19.7	62.6	.2	65 300	314	–
Brewer city	9 021	8 935	99.0	3 594	2.22	.44	5.5	64.2	.8	23.4	24.6	60.2	2.9	81 400	354	.3
Bridgton CDP	2 195	2 184	99.5	891	2.13	.43	5.4	66.0	1.5	27.9	30.6	64.3	3.1	80 800	319	–
Bridgton town	4 307	4 262	99.0	1 648	2.24	.44	5.4	74.3	1.9	24.9	25.0	71.3	1.7	87 100	335	.7
Bristol town	2 326	2 325	100.0	987	2.08	.40	5.8	87.6	1.3	32.5	24.8	85.6	.2	117 700	359	–
Brownfield town	1 034	1 031	99.7	394	2.36	.48	5.3	87.6	2.3	21.8	20.3	75.9	–	84 500	383	–
Brownville town	1 506	1 491	99.0	587	2.27	.45	5.7	81.3	1.5	30.5	22.0	80.1	–	36 900	188	–
Brunswick CDP	14 683	14 201	96.7	5 543	2.11	.45	5.1	57.3	1.0	26.0	29.9	52.5	7.4	113 800	417	.3
Brunswick town	20 906	20 088	96.1	7 531	2.20	.45	5.2	61.0	1.1	23.8	27.0	56.3	5.5	117 400	425	.2

TIPSII [UPF] GH123 CENSUS90 72583600 06/22/92 4:34 PM MACHINE: C DATA:CENSUS90*H1TIPSDA23. 06/18/92 05:15:31 TAPE: NONE FRAME: 45
TSF:CENSUS90*92. 06/18/92 05:17:24 UTF:CENSUS90*93. 06/18/92 05:17:24 META:CENSUS90*H1TABLES23. 06/18/92 05:25:44

Table 6. **Summary of General Housing Characteristics of Housing Units With a White Householder: 1990**—Con.

[Threshold is 250 persons. For definitions of terms and meanings of symbols, see text]

State / Urban and Rural and Size of Place / Inside and Outside Metropolitan Area / County / Place and [In Selected States] County Subdivision [1,000 or More Persons]	All persons			Housing units with a White householder												
		White						Percent							Specified renter	
	Total	Total	Percent of all persons	Total	Median persons in unit	Mean number of persons per room	Median rooms	Owner	With 1.01 or more persons per room	With householder 65 years and over	1-person households	1 unit, detached or attached	In buildings with 10 or more units	Specified owner, median value (dollars)	Median contract rent (dollars)	Percent with meals included in rent
PLACE AND COUNTY SUBDIVISION—Con.																
Brunswick Station CDP	1 829	1 572	85.9	333	3.44	.64	5.2	8.7	4.2	1.8	2.7	55.3	–	95 000	498	–
Buckfield town	1 566	1 556	99.4	555	2.49	.52	5.1	82.2	4.9	17.5	18.4	71.5	3.1	71 000	273	–
Bucksport CDP	2 989	2 954	98.8	1 174	2.28	.46	5.2	65.8	1.1	25.6	25.7	60.9	7.9	73 200	286	–
Bucksport town	4 825	4 781	99.1	1 805	2.40	.48	5.3	74.3	1.8	22.4	22.4	66.2	5.2	71 200	291	.2
Buxton town	6 494	6 426	99.0	2 197	2.74	.50	5.6	88.4	1.8	13.1	12.7	77.1	.1	107 400	465	–
Calais city	3 963	3 913	98.7	1 520	2.18	.43	5.5	69.0	.9	29.1	26.9	65.0	4.1	48 900	259	–
Camden CDP	4 022	3 993	99.3	1 721	1.93	.38	5.6	63.8	.4	33.6	34.6	67.2	4.1	129 700	350	.2
Camden town	5 060	5 023	99.3	2 150	1.97	.39	5.6	68.0	.5	32.4	32.5	70.2	3.3	133 500	352	.2
Canaan town	1 636	1 634	99.9	568	2.60	.52	5.2	83.3	3.3	15.5	13.0	71.1	–	64 700	293	–
Cape Elizabeth town	8 854	8 771	99.1	3 243	2.38	.39	6.9	85.8	.2	22.1	16.9	92.0	.2	168 600	618	.5
Cape Neddick CDP	2 193	2 181	99.5	906	2.16	.42	5.5	70.3	1.2	22.8	24.5	77.5	1.8	164 700	569	.4
Caribou city	9 415	9 158	97.3	3 629	2.25	.47	5.0	67.6	1.5	22.7	24.6	59.5	5.0	49 900	289	.4
Carmel town	1 906	1 889	99.1	677	2.59	.50	5.3	91.7	2.2	16.7	14.9	71.8	.1	68 900	313	–
Casco town	3 018	2 998	99.3	1 052	2.57	.51	5.3	82.1	1.1	16.1	15.1	77.9	.1	96 600	464	.5
Castine town	1 161	1 134	97.7	324	2.02	.34	6.3	71.0	.3	36.1	30.2	81.5	–	187 500	365	1.1
Charleston town	1 187	1 177	99.2	366	2.77	.51	5.4	80.6	2.2	13.7	16.9	69.4	1.4	57 500	216	–
Chelsea town	2 497	2 457	98.4	795	2.65	.51	5.3	90.4	2.5	16.5	17.0	78.7	.1	73 600	325	–
Cherryfield town	1 183	1 173	99.2	464	2.20	.47	5.3	77.4	3.4	30.4	24.1	71.8	–	56 800	189	–
Chesterville town	1 012	1 006	99.4	356	2.62	.52	5.2	90.2	3.4	16.9	16.6	73.6	–	50 000	313	–
China town	3 713	3 666	98.7	1 257	2.69	.50	5.7	86.8	2.4	16.5	15.3	82.3	.6	87 900	356	–
Chisholm CDP	1 653	1 646	99.6	646	2.33	.46	5.4	68.9	.8	24.1	23.5	61.9	2.0	67 800	249	.5
Clinton CDP	1 485	1 481	99.7	517	2.69	.53	5.1	83.9	2.9	19.9	16.6	58.2	–	56 700	277	–
Clinton town	3 332	3 317	99.5	1 151	2.71	.54	5.1	85.1	3.1	16.2	14.9	64.2	–	62 800	299	–
Corinna town	2 196	2 177	99.1	845	2.30	.48	5.2	80.8	1.8	23.0	20.6	65.9	1.4	52 300	224	–
Corinth town	2 177	2 160	99.2	779	2.59	.50	5.2	85.8	1.8	19.8	17.1	61.5	.4	67 600	246	–
Cornish town	1 178	1 173	99.6	429	2.46	.45	5.7	81.4	2.3	22.6	22.6	75.3	–	86 100	305	–
Cornville town	1 008	995	98.7	345	2.57	.50	5.5	93.3	3.2	19.4	13.0	79.4	–	65 400	269	–
Cumberland town	5 836	5 788	99.2	2 012	2.71	.41	6.9	92.6	.5	18.4	12.4	96.7	–	158 600	519	–
Cumberland Center CDP	1 890	1 882	99.6	655	2.74	.42	6.8	93.7	.2	16.2	11.9	95.4	–	147 400	600	–
Damariscotta town	1 811	1 810	99.9	787	1.99	.40	5.4	75.9	.8	38.5	32.0	63.5	7.9	136 700	374	1.6
Damariscotta-Newcastle CDP	1 567	1 562	99.7	728	1.85	.35	5.8	70.9	.4	47.4	36.7	69.1	8.5	148 200	381	1.5
Dayton town	1 197	1 195	99.8	408	2.77	.49	5.7	87.7	1.7	18.6	16.4	76.0	.2	112 500	406	–
Dedham town	1 229	1 202	97.8	428	2.49	.52	5.1	86.2	2.1	15.2	17.8	81.8	–	83 100	334	–
Deer Isle town	1 829	1 813	99.1	723	2.17	.44	5.5	81.3	2.6	28.5	25.7	77.2	–	78 100	252	–
Dexter CDP	2 650	2 632	99.3	1 041	2.21	.46	5.2	62.4	1.7	28.1	25.9	51.7	1.2	49 800	268	–
Dexter town	4 419	4 397	99.5	1 669	2.28	.47	5.2	71.1	1.7	25.0	22.3	57.4	1.1	52 400	267	–
Dixfield CDP	1 300	1 293	99.5	503	2.18	.45	5.3	70.8	1.4	28.8	25.0	62.8	4.6	61 200	251	–
Dixfield town	2 574	2 553	99.2	960	2.32	.47	5.3	77.8	2.4	24.2	21.4	67.0	2.4	58 700	245	–
Dixmont town	1 007	994	98.7	335	2.86	.52	5.5	89.9	3.6	16.1	12.2	74.9	–	56 600	271	–
Dover-Foxcroft town	4 657	4 592	98.6	1 678	2.32	.45	5.6	75.1	2.3	26.6	22.6	65.6	.5	56 300	270	.5
Dover-Foxcroft CDP	3 077	3 020	98.1	1 178	2.20	.43	5.7	68.2	1.4	29.5	26.4	59.1	.8	56 100	270	.5
Dresden town	1 332	1 330	99.8	507	2.36	.44	5.7	90.5	3.0	18.5	20.7	74.8	–	87 200	353	–
Durham town	2 842	2 821	99.3	967	2.77	.49	5.7	88.1	1.7	11.3	12.7	82.2	–	104 800	414	–
East Machias town	1 218	1 210	99.3	467	2.28	.44	5.5	86.1	2.1	28.3	19.9	78.2	–	53 500	256	–
East Millinocket town	2 166	2 150	99.3	844	2.31	.45	5.6	76.9	1.1	23.3	19.7	74.6	1.7	52 300	284	.5
East Millinocket CDP	2 075	2 059	99.2	809	2.30	.45	5.6	76.0	1.1	23.6	20.1	73.8	1.7	51 600	284	.5
Easton town	1 291	1 286	99.6	481	2.41	.48	5.3	78.2	2.9	23.5	21.0	69.4	–	40 600	284	1.0
Eastport city	1 965	1 857	94.5	773	2.08	.40	5.7	71.2	1.7	35.2	30.1	76.2	5.4	51 300	218	–
Eddington town	1 947	1 940	99.6	736	2.36	.48	5.2	82.7	1.2	17.0	16.3	66.8	1.0	74 200	319	–
Eliot town	5 329	5 263	98.8	1 918	2.47	.45	5.9	83.6	1.0	19.7	18.2	81.7	–	137 800	534	.7
Ellsworth city	5 975	5 917	99.0	2 398	2.14	.46	5.0	67.0	1.4	25.0	26.7	64.5	5.9	82 100	327	.5
Enfield town	1 476	1 467	99.4	527	2.65	.52	5.2	90.3	1.7	17.5	15.7	75.9	–	54 000	310	–
Fairfield CDP	2 794	2 763	98.9	1 164	2.10	.43	5.3	61.3	.7	27.0	29.0	53.4	2.8	59 800	303	1.3
Fairfield town	6 718	6 656	99.1	2 460	2.36	.48	5.2	72.5	1.4	19.6	21.6	64.6	1.6	66 800	305	.9
Falmouth town	7 610	7 545	99.1	3 058	2.18	.38	6.2	80.1	.2	29.0	24.9	84.3	4.8	161 900	602	3.7
Falmouth Foreside CDP	1 708	1 698	99.4	703	2.06	.36	6.3	80.9	.3	35.3	26.5	88.2	1.7	185 800	513	.8
Farmingdale CDP	2 070	2 031	98.1	848	2.12	.44	5.2	62.5	.7	23.3	27.2	61.2	7.1	82 700	343	–
Farmingdale town	2 918	2 876	98.6	1 156	2.22	.46	5.2	68.9	1.0	21.5	24.0	62.2	5.3	81 100	340	.8
Farmington CDP	4 197	4 141	98.7	1 517	1.91	.46	4.2	39.0	2.2	25.4	36.2	34.6	15.4	75 900	285	1.2
Farmington town	7 436	7 369	99.1	2 636	2.14	.47	4.9	58.6	2.3	22.0	27.6	51.8	8.9	72 800	289	1.2
Fort Fairfield town	3 998	3 945	98.7	1 490	2.36	.47	5.4	71.7	1.8	24.6	23.0	67.7	3.8	43 900	210	–
Fort Fairfield CDP	1 729	1 695	98.0	724	2.02	.43	5.2	62.7	.7	34.0	33.7	62.3	7.9	44 100	217	–
Fort Kent CDP	2 123	2 097	98.8	847	2.05	.47	4.8	54.5	1.8	30.3	31.8	53.6	6.6	50 200	248	–
Fort Kent town	4 268	4 236	99.3	1 553	2.35	.50	5.1	70.6	2.1	23.5	23.2	65.0	3.6	50 300	251	–
Frankfort town	1 020	1 012	99.2	339	2.73	.55	5.2	92.3	5.0	18.0	11.5	72.0	–	55 200	215	–
Franklin town	1 141	1 127	98.8	434	2.30	.48	5.3	82.7	1.8	20.3	17.7	70.5	–	70 000	300	1.5
Freeport CDP	1 829	1 809	98.9	767	2.06	.45	4.8	48.2	1.2	21.6	28.2	45.0	10.4	112 000	444	.5
Freeport town	6 905	6 844	99.1	2 597	2.33	.45	5.5	74.4	1.3	17.8	19.9	68.4	3.1	130 800	452	.5
Frenchville town	1 338	1 335	99.8	447	2.70	.52	5.4	83.4	2.2	16.1	14.5	76.3	.2	51 700	218	–
Friendship town	1 099	1 096	99.7	442	2.21	.43	5.6	84.4	1.1	33.7	20.8	82.4	–	91 400	263	–
Fryeburg CDP	1 580	1 575	99.7	628	2.20	.43	5.3	70.9	1.4	28.5	24.5	66.1	1.3	94 900	311	–
Fryeburg town	2 968	2 951	99.4	1 098	2.33	.45	5.5	78.7	1.8	23.3	20.6	73.6	.7	92 300	324	–
Gardiner city	6 746	6 669	98.9	2 486	2.28	.46	5.2	63.2	1.3	21.6	25.5	53.2	3.8	73 800	328	.3
Garland town	1 064	1 054	99.1	334	2.53	.52	5.3	86.8	5.1	16.8	13.8	71.9	.3	50 300	205	3.1
Glenburn town	3 198	3 164	98.9	1 089	2.71	.53	5.2	91.1	1.6	15.4	14.1	67.8	2.2	81 600	219	–
Gorham CDP	3 618	3 575	98.8	1 042	2.20	.43	5.5	67.6	.8	26.2	24.9	62.7	4.7	121 500	461	–
Gorham town	11 856	11 719	98.8	3 883	2.50	.47	5.7	79.9	1.2	18.2	17.8	72.9	1.5	119 800	451	.3
Gouldsboro town	1 986	1 958	98.6	650	2.33	.46	5.4	81.4	2.0	27.2	17.8	78.2	–	79 000	311	–
Gray town	5 904	5 847	99.0	2 127	2.46	.48	5.5	80.2	1.5	16.8	17.4	77.5	1.9	116 300	485	.2
Greenbush town	1 309	1 297	99.1	439	2.78	.57	4.9	87.0	4.8	13.0	14.8	64.0	–	55 800	254	–

TIPSII [UPF] GH123 CENSUS90 72583600 06/22/92 4:34 PM MACHINE: C DATA:CENSUS90*H1TIPSDA23. 06/18/92 05:15:31 TAPE: NONE FRAME: 46
TSF:CENSUS90*92. 06/18/92 05:17:24 UTF:CENSUS90*93. 06/18/92 05:17:24 META:CENSUS90*H1TABLES23. 06/18/92 05:25:44

Table 6. **Summary of General Housing Characteristics of Housing Units With a White Householder: 1990**—Con.

[Threshold is 250 persons. For definitions of terms and meanings of symbols, see text]

State / Urban and Rural and Size of Place / Inside and Outside Metropolitan Area / County / Place and [In Selected States] County Subdivision [1,000 or More Persons]	All persons			Housing units with a White householder												
		White						Percent						Specified renter	
	Total	Total	Percent of all persons	Total	Median persons in unit	Mean number of persons per room	Median rooms	Owner	With 1.01 or more persons per room	With householder 65 years and over	1-person households	1 unit, detached or attached	In buildings with 10 or more units	Specified owner, median value (dollars)	Median contract rent (dollars)	Percent with meals included in rent
PLACE AND COUNTY SUBDIVISION—Con.																
Greene town	3 661	3 638	99.4	1 219	2.76	.51	5.5	90.0	2.0	13.1	12.1	76.4	1.2	90 800	406	–
Greenville CDP	1 601	1 595	99.6	681	2.04	.43	5.1	63.9	.7	31.3	32.0	66.1	3.5	56 300	281	–
Greenville town	1 884	1 875	99.5	790	2.09	.44	5.2	66.8	.9	30.0	30.5	69.5	3.0	56 700	282	–
Guilford CDP	1 082	1 069	98.8	457	2.08	.45	5.0	59.3	2.4	31.1	28.7	53.2	9.4	44 300	251	–
Guilford town	1 710	1 686	98.6	678	2.21	.47	5.1	67.6	2.9	28.2	24.8	61.5	7.8	45 300	245	–
Hallowell city	2 534	2 506	98.9	1 071	1.93	.40	5.3	56.1	.7	22.3	36.2	54.6	11.4	79 700	352	.2
Hampden CDP	3 895	3 848	98.8	1 480	2.36	.43	5.9	75.8	.7	17.0	19.9	78.0	.2	90 500	383	.3
Hampden town	5 974	5 911	98.9	2 175	2.48	.45	5.9	80.7	1.1	15.9	17.3	82.2	.1	89 600	381	.3
Hancock town	1 757	1 746	99.4	712	2.22	.46	5.0	82.6	1.8	21.9	21.8	58.1	.7	75 600	314	–
Harpswell town	5 012	4 971	99.2	2 041	2.19	.41	5.8	76.7	1.7	24.0	22.4	85.6	1.5	152 000	433	.2
Harrison town	1 951	1 944	99.6	699	2.49	.47	5.7	90.0	2.1	19.0	16.3	82.8	–	88 100	388	1.7
Hartland CDP	1 038	1 028	99.0	339	2.46	.49	5.4	74.6	2.9	24.5	18.9	63.1	–	46 400	268	–
Hartland town	1 806	1 787	98.9	611	2.50	.51	5.3	80.9	2.8	20.1	16.7	67.1	–	46 900	263	–
Hermon town	3 755	3 721	99.1	1 335	2.54	.49	5.4	83.7	1.4	16.1	14.5	74.5	.6	81 300	360	–
Hiram town	1 260	1 251	99.3	455	2.45	.48	5.7	86.4	3.5	20.2	21.1	80.9	–	78 100	337	–
Hodgdon town	1 257	1 240	98.6	433	2.68	.50	5.7	84.3	1.4	21.0	14.3	77.8	.2	45 800	220	–
Holden town	2 952	2 932	99.3	1 127	2.34	.46	5.3	85.7	1.0	18.4	19.1	63.0	2.8	89 500	338	–
Hollis town	3 573	3 556	99.5	1 191	2.77	.50	5.7	87.7	2.5	13.9	11.4	74.9	.3	103 500	452	–
Hope town	1 017	1 012	99.5	374	2.41	.48	5.4	91.2	2.4	19.8	17.4	84.5	–	87 400	350	3.8
Houlton CDP	5 627	5 396	95.9	2 172	2.07	.43	5.3	61.2	1.2	31.0	31.2	61.4	6.0	46 300	254	.1
Houlton town	6 613	6 357	96.1	2 514	2.13	.44	5.3	64.7	1.5	29.1	28.8	62.4	5.2	45 900	254	.2
Howland town	1 435	1 429	99.6	527	2.38	.51	5.1	75.9	2.1	25.6	21.8	68.1	.2	50 200	153	–
Howland CDP	1 304	1 298	99.5	487	2.33	.50	5.1	74.3	2.1	26.7	23.4	66.5	.2	49 600	148	–
Hudson town	1 048	1 029	98.2	352	2.69	.54	5.1	90.9	2.3	12.5	11.6	71.6	–	62 900	294	–
Jay town	5 080	5 045	99.3	1 855	2.49	.48	5.4	80.6	1.9	19.0	18.2	66.4	.7	67 500	271	.3
Jefferson town	2 111	2 110	100.0	764	2.44	.46	5.7	88.0	1.8	20.5	16.0	84.6	–	84 300	304	–
Jonesport town	1 525	1 510	99.0	584	2.23	.48	5.3	80.1	2.7	33.6	24.7	77.4	1.9	52 000	288	–
Kenduskeag town	1 234	1 225	99.3	433	2.67	.53	5.1	87.1	2.5	16.9	16.2	57.7	–	61 400	264	–
Kennebunk CDP	4 206	4 140	98.4	1 671	2.16	.41	5.8	71.6	.8	31.0	26.0	75.3	2.2	145 600	491	1.7
Kennebunk town	8 004	7 907	98.8	3 099	2.25	.41	6.0	77.2	.9	27.5	23.6	80.9	1.3	148 800	500	1.3
Kennebunkport CDP	1 100	1 095	99.5	519	1.92	.31	6.6	81.5	.6	33.7	32.4	83.8	1.7	208 200	516	1.1
Kennebunkport town	3 356	3 341	99.6	1 437	2.11	.37	6.1	81.6	.6	28.5	27.0	87.5	.8	180 200	508	1.2
Kingfield town	1 114	1 095	98.3	431	2.31	.44	5.5	78.0	1.9	21.8	25.1	74.5	–	74 000	289	–
Kittery CDP	5 151	4 899	95.1	1 873	2.17	.45	5.3	50.6	1.2	21.1	26.1	59.4	1.9	119 400	487	.1
Kittery town	9 372	9 060	96.7	3 525	2.20	.44	5.5	65.5	1.0	22.2	24.6	68.3	1.0	132 300	503	.2
Kittery Point CDP	1 093	1 082	99.0	457	2.10	.39	5.9	76.4	.7	30.2	28.4	89.7	–	150 300	542	1.0
Lamoine town	1 311	1 302	99.3	500	2.34	.45	5.4	82.8	2.4	21.4	19.0	81.2	–	83 900	364	–
Lebanon town	4 263	4 242	99.5	1 432	2.81	.52	5.4	90.8	2.0	15.4	14.3	71.3	–	96 200	505	–
Leeds town	1 669	1 650	98.9	557	2.73	.51	5.5	86.7	3.9	17.4	15.1	72.2	–	81 300	321	–
Levant town	1 627	1 609	98.9	551	2.79	.52	5.3	91.7	2.7	14.7	13.6	69.0	–	76 000	406	–
Lewiston city	39 757	39 027	98.2	15 619	2.10	.48	4.8	47.4	1.3	25.7	29.7	39.1	9.8	86 600	327	1.6
Limerick town	1 688	1 680	99.5	596	2.53	.47	5.7	82.9	1.7	19.6	17.1	86.1	.8	88 900	405	–
Limestone CDP	1 245	1 165	93.6	465	2.24	.47	5.2	64.9	1.1	20.6	27.1	65.8	2.8	42 700	297	.6
Limestone town	9 922	8 789	88.6	2 031	2.96	.52	5.8	26.9	1.3	8.1	10.4	50.9	7.6	45 100	357	.1
Limington town	2 796	2 784	99.6	884	3.03	.54	5.6	88.9	3.7	13.8	10.1	78.7	–	93 500	388	–
Lincoln CDP	3 399	3 371	99.2	1 336	2.19	.47	5.1	71.3	2.2	29.5	25.9	69.3	5.0	53 000	270	.5
Lincoln town	5 587	5 550	99.3	2 090	2.33	.49	5.2	77.4	2.6	24.0	21.2	72.7	3.2	55 500	274	.4
Lincolnville town	1 809	1 805	99.8	726	2.22	.44	5.5	82.6	1.7	23.1	22.7	79.3	–	93 300	324	–
Lisbon town	9 457	9 304	98.4	3 442	2.46	.50	5.2	76.1	1.5	16.2	18.5	57.7	1.0	86 300	359	.1
Lisbon Falls CDP	4 674	4 574	97.9	1 678	2.55	.49	5.4	71.3	1.3	15.9	17.9	63.9	1.9	87 000	373	.2
Litchfield town	2 650	2 634	99.4	924	2.60	.50	5.4	90.7	2.2	15.0	14.9	72.2	.2	82 600	319	1.3
Little Falls-South Windham CDP	1 715	1 683	98.1	427	2.36	.48	5.6	73.5	1.2	22.2	16.4	73.5	.2	95 200	450	.9
Livermore town	1 950	1 937	99.3	722	2.38	.46	5.7	87.8	1.7	19.8	17.9	78.7	.1	75 700	269	–
Livermore Falls town	3 455	3 432	99.3	1 343	2.22	.47	5.2	68.9	2.0	25.2	26.1	50.6	4.9	57 100	269	–
Livermore Falls CDP	1 935	1 924	99.4	815	2.04	.44	5.3	58.3	1.6	31.2	32.8	50.1	6.7	53 000	275	–
Loring AFB CDP	7 829	6 802	86.9	1 245	3.33	.55	6.2	.4	1.0	–	.7	43.0	9.1	48 100	423	–
Lubec town	1 853	1 840	99.3	786	2.00	.41	5.5	77.7	2.9	35.8	32.4	75.7	.1	50 300	141	–
Lyman town	3 390	3 365	99.3	1 105	2.90	.54	5.4	92.8	2.4	11.5	10.2	78.3	–	108 800	422	–
Machias CDP	1 773	1 749	98.6	615	1.94	.43	4.9	52.5	1.0	33.7	35.9	51.4	5.5	61 800	202	–
Machias town	2 569	2 541	98.9	936	2.05	.44	4.9	61.3	1.4	30.2	30.9	55.2	3.6	62 300	231	–
Machiasport town	1 166	1 147	98.4	391	2.43	.47	5.4	84.9	2.0	25.6	18.9	81.6	–	61 500	256	–
Madawaska CDP	3 653	3 631	99.4	1 492	2.14	.47	4.9	63.9	1.0	23.2	29.1	55.5	10.7	51 500	236	–
Madawaska town	4 803	4 780	99.5	1 894	2.23	.48	5.0	69.3	1.5	20.9	25.8	61.0	8.4	52 000	236	–
Madison CDP	2 956	2 940	99.5	1 149	2.22	.47	5.1	65.7	1.6	28.3	24.5	56.9	2.3	51 300	246	.3
Madison town	4 725	4 689	99.2	1 797	2.28	.47	5.2	72.7	1.7	25.0	21.8	66.8	1.5	53 500	254	.6
Manchester town	2 099	2 090	99.6	803	2.32	.43	5.8	83.6	1.2	25.3	21.7	76.6	.5	105 300	288	1.7
Mapleton town	1 853	1 846	99.6	674	2.47	.50	5.2	81.2	.9	16.9	15.4	74.9	3.3	51 900	245	–
Mars Hill town	1 760	1 755	99.7	674	2.19	.47	5.1	67.4	2.7	30.1	23.1	62.8	.1	41 000	163	–
Mars Hill-Blaine CDP	1 717	1 697	98.8	659	2.21	.47	5.1	64.5	2.1	31.6	22.6	60.2	.2	39 200	170	–
Mechanic Falls town	2 919	2 908	99.6	1 061	2.44	.50	5.1	72.7	2.3	22.1	20.0	55.9	4.6	76 600	322	–
Mechanic Falls CDP	2 388	2 379	99.6	884	2.40	.50	5.1	69.1	2.3	23.5	21.7	51.7	5.5	74 600	320	–
Medway town	1 922	1 912	99.5	635	2.93	.57	5.2	85.2	2.7	11.8	14.2	59.7	–	50 500	255	–
Mexico CDP	2 302	2 294	99.7	929	2.20	.46	5.1	67.0	1.7	25.5	27.7	53.9	–	47 300	280	–
Mexico town	3 344	3 320	99.3	1 348	2.20	.46	5.1	70.8	1.5	25.9	26.5	56.4	.1	49 600	274	–
Milbridge town	1 305	1 303	99.8	500	2.18	.45	5.3	81.0	3.4	33.0	22.6	70.8	5.0	54 000	220	–
Milford CDP	2 228	2 203	98.9	829	2.44	.52	5.0	79.1	1.7	16.2	19.3	51.7	3.4	71 800	367	–
Milford town	2 884	2 844	98.6	1 050	2.50	.53	5.0	81.9	1.8	14.7	18.2	56.4	2.7	73 300	361	–
Millinocket town	6 956	6 889	99.0	2 687	2.26	.46	5.4	72.6	.5	22.9	24.1	65.0	2.1	52 400	282	.1
Millinocket CDP	6 922	6 855	99.0	2 680	2.26	.46	5.4	72.5	.5	22.9	24.2	65.0	2.1	52 400	282	.1
Milo CDP	2 129	2 118	99.5	852	2.21	.45	5.5	77.6	1.9	32.2	24.4	71.2	2.6	38 600	225	–

TIPSII [UPF] GH123 CENSUS90 72583600 06/22/92 4:34 PM MACHINE: C DATA:CENSUS90*H1TIPSDA23. 06/18/92 05:15:31 TAPE: NONE FRAME: 47
TSF:CENSUS90*92. 06/18/92 05:17:24 UTF:CENSUS90*93. 06/18/92 05:17:24 META:CENSUS90*H1TABLES23. 06/18/92 05:25:44

Table 6. **Summary of General Housing Characteristics of Housing Units With a White Householder: 1990**—Con.

[Threshold is 250 persons. For definitions of terms and meanings of symbols, see text]

State / Urban and Rural and Size of Place / Inside and Outside Metropolitan Area / County / Place and [In Selected States] County Subdivision [1,000 or More Persons]	All persons			Housing units with a White householder												
		White						Percent							Specified renter	
	Total	Total	Percent of all persons	Total	Median persons in unit	Mean number of persons per room	Median rooms	Owner	With 1.01 or more persons per room	With householder 65 years and over	1-person households	1 unit, detached or attached	In buildings with 10 or more units	Specified owner, median value (dollars)	Median contract rent (dollars)	Percent with meals included in rent
PLACE AND COUNTY SUBDIVISION—Con.																
Milo town	2 600	2 586	99.5	1 039	2.22	.45	5.4	80.5	1.6	31.2	23.7	72.6	2.1	38 900	224	–
Minot town	1 664	1 663	99.9	558	2.82	.49	5.8	92.8	2.2	14.2	9.9	79.2	–	90 300	313	3.2
Monmouth town	3 353	3 326	99.2	1 176	2.58	.49	5.5	85.6	2.6	17.6	16.9	69.6	2.8	80 900	327	–
Mount Desert town	1 899	1 884	99.2	830	2.05	.40	5.4	74.0	.8	29.8	27.0	86.7	1.8	122 700	390	–
Mount Vernon town	1 362	1 345	98.8	499	2.39	.47	5.4	90.0	2.4	18.2	16.2	79.2	–	76 500	319	–
Naples town	2 860	2 847	99.5	1 074	2.33	.48	5.3	82.3	2.1	23.6	20.1	78.0	1.4	98 900	360	1.2
Newburgh town	1 317	1 302	98.9	476	2.44	.48	5.4	86.6	.8	19.5	18.3	73.9	5.0	71 500	206	–
Newcastle town	1 538	1 531	99.5	597	2.22	.40	6.1	82.4	1.0	31.5	23.5	86.9	–	119 400	406	1.1
Newfield town	1 042	1 038	99.6	379	2.40	.47	5.7	87.6	.8	22.4	17.4	87.9	–	92 400	364	–
New Gloucester town	3 916	3 890	99.3	1 215	2.75	.51	5.4	88.1	2.9	13.7	12.8	69.4	–	105 800	438	–
Newport town	3 036	3 008	99.1	1 194	2.24	.47	5.1	70.4	2.6	23.0	23.8	57.8	2.8	65 300	273	–
Newport CDP	1 843	1 829	99.2	766	2.13	.45	5.0	59.8	2.1	26.5	29.0	47.8	4.4	62 500	265	–
New Sharon town	1 175	1 173	99.8	421	2.49	.48	5.6	91.0	1.9	20.2	17.8	82.2	–	54 300	269	–
Nobleboro town	1 455	1 452	99.8	556	2.33	.45	5.7	91.5	.9	23.9	19.1	85.6	.4	99 500	319	–
Norridgewock CDP	1 496	1 485	99.3	547	2.42	.48	5.4	82.8	1.6	19.2	19.0	69.1	1.5	57 800	313	–
Norridgewock town	3 105	3 084	99.3	1 100	2.50	.50	5.2	84.5	2.5	18.6	17.1	69.5	.8	59 700	270	–
North Berwick CDP	1 568	1 548	98.7	531	2.64	.48	5.7	69.3	3.2	20.0	20.7	70.6	2.8	102 900	432	–
North Berwick town	3 793	3 760	99.1	1 273	2.77	.49	5.8	80.3	2.2	17.1	16.0	80.3	1.7	112 500	452	–
Northport town	1 201	1 196	99.6	499	2.12	.42	5.5	85.2	3.0	26.7	24.6	78.8	–	80 000	294	–
North Windham CDP	4 077	4 050	99.3	1 495	2.46	.49	5.4	76.1	1.1	19.3	18.9	78.8	.5	111 900	476	–
North Yarmouth town	2 429	2 411	99.3	812	2.78	.47	6.2	90.4	.9	15.4	11.0	92.1	–	133 900	513	–
Norway CDP	3 023	3 003	99.3	1 242	2.09	.47	4.6	56.0	2.4	30.4	30.5	40.6	3.1	72 300	289	.2
Norway town	4 754	4 725	99.4	1 877	2.19	.47	4.9	67.3	2.4	27.3	26.2	54.2	2.0	76 900	293	.2
Oakland CDP	3 510	3 485	99.3	1 350	2.30	.49	5.0	71.3	2.4	20.7	23.9	55.1	2.6	71 500	313	.3
Oakland town	5 595	5 561	99.4	2 077	2.40	.50	5.2	77.9	2.2	18.6	20.5	64.0	1.7	73 600	316	.2
Old Orchard Beach town	7 789	7 695	98.8	3 435	2.00	.46	4.5	56.5	1.7	21.0	31.8	53.0	11.3	94 400	427	.2
Old Orchard Beach CDP	7 789	7 695	98.8	3 435	2.00	.46	4.5	56.5	1.7	21.0	31.8	53.0	11.3	94 400	427	.2
Old Town city	8 317	7 957	95.7	3 172	2.27	.47	5.1	61.3	1.6	23.2	23.0	53.8	7.4	68 100	318	.1
Orland town	1 805	1 799	99.7	670	2.35	.47	5.5	88.2	1.6	22.4	17.3	77.2	–	73 600	255	–
Orono town	10 573	10 216	96.6	2 393	2.24	.47	5.0	51.2	2.8	19.9	25.6	50.6	9.7	89 200	383	.3
Orono CDP	9 789	9 447	96.5	2 107	2.21	.47	5.0	47.2	2.9	20.6	26.5	48.6	10.9	89 800	383	.3
Orrington town	3 309	3 287	99.3	1 227	2.44	.44	5.9	87.4	.7	19.3	17.7	84.4	1.1	82 800	356	–
Otisfield town	1 136	1 124	98.9	418	2.42	.45	5.5	90.4	1.9	23.4	21.5	81.8	–	91 800	322	–
Owls Head town	1 574	1 567	99.6	656	2.14	.41	5.7	84.5	1.2	34.5	21.5	86.7	–	107 900	407	–
Oxford CDP	1 284	1 277	99.5	431	2.75	.52	5.3	85.4	3.0	16.0	10.2	55.7	–	79 200	306	–
Oxford town	3 705	3 673	99.1	1 288	2.59	.53	5.1	83.7	3.3	18.2	16.1	59.2	2.9	76 800	306	–
Palermo town	1 021	1 020	99.9	371	2.42	.46	5.7	89.8	3.5	19.4	18.6	84.6	–	73 500	300	3.8
Palmyra town	1 867	1 858	99.5	654	2.54	.52	5.1	89.0	3.2	18.2	18.2	64.7	–	51 700	217	–
Paris town	4 492	4 468	99.5	1 754	2.21	.45	5.2	69.5	1.9	27.4	26.1	61.3	2.4	73 500	305	–
Parsonsfield town	1 472	1 465	99.5	536	2.34	.47	5.7	77.6	4.7	23.9	18.5	76.3	.2	85 900	316	1.0
Patten town	1 256	1 255	99.9	475	2.30	.45	5.6	74.7	1.7	27.4	25.5	70.9	.8	47 600	248	.9
Penobscot town	1 131	1 125	99.5	402	2.26	.43	5.8	88.3	1.7	23.6	19.4	89.3	–	66 500	287	–
Peru town	1 541	1 535	99.6	560	2.42	.48	5.5	91.1	1.1	23.2	17.1	80.0	–	61 300	300	–
Phillips town	1 148	1 144	99.7	413	2.40	.48	5.6	81.4	3.4	22.3	21.1	75.3	–	48 600	215	–
Phippsburg town	1 815	1 806	99.5	704	2.35	.44	5.5	82.4	1.6	19.9	19.2	81.4	–	100 700	415	–
Pittsfield CDP	3 222	3 198	99.3	1 195	2.32	.45	5.5	68.1	1.8	25.4	23.8	63.3	2.2	56 600	299	–
Pittsfield town	4 190	4 154	99.1	1 537	2.35	.46	5.4	73.1	2.1	24.1	22.3	65.9	1.7	55 900	300	–
Pittston town	2 444	2 419	99.0	872	2.42	.48	5.4	93.1	2.6	19.7	17.2	72.2	–	75 800	304	–
Plymouth town	1 152	1 140	99.0	380	2.82	.55	5.2	88.4	3.4	13.4	14.5	68.2	–	55 200	261	–
Poland town	4 342	4 306	99.2	1 509	2.54	.51	5.2	89.3	2.6	15.7	14.4	68.7	.9	90 600	350	–
Porter town	1 301	1 290	99.2	481	2.36	.47	5.6	81.3	2.3	22.9	18.3	79.4	–	77 600	359	–
Portland city	64 358	62 161	96.6	27 558	1.93	.44	4.8	42.6	1.1	23.2	35.5	40.1	18.3	112 400	451	2.0
Pownal town	1 262	1 249	99.0	411	2.92	.47	6.2	90.3	1.2	13.9	11.9	92.0	–	108 600	487	–
Presque Isle city	10 550	10 333	97.9	4 066	2.20	.48	4.9	59.9	1.9	23.3	26.1	59.5	7.2	51 600	313	.4
Randolph town	1 949	1 919	98.5	765	2.22	.47	5.1	71.5	2.1	23.5	23.4	58.6	2.4	70 800	276	–
Randolph CDP	1 949	1 919	98.5	765	2.22	.47	5.1	71.5	2.1	23.5	23.4	58.6	2.4	70 800	276	–
Rangeley town	1 063	1 053	99.1	456	2.09	.41	5.4	72.4	1.8	30.3	27.4	76.8	4.2	92 800	258	.8
Raymond town	3 311	3 290	99.4	1 153	2.62	.47	5.8	88.9	1.3	17.4	14.1	92.1	–	123 100	517	.8
Readfield town	2 033	2 019	99.3	719	2.53	.45	6.1	90.0	1.3	15.2	16.6	85.3	.3	92 800	387	–
Richmond CDP	1 775	1 754	98.8	671	2.32	.45	5.5	66.2	2.1	23.4	27.1	58.7	4.2	70 900	303	.4
Richmond town	3 072	3 025	98.5	1 126	2.41	.47	5.4	75.1	2.0	19.6	23.0	65.6	2.5	73 900	311	.4
Rockland city	7 972	7 909	99.2	3 300	2.06	.45	5.1	53.6	1.8	28.4	31.5	54.0	8.0	73 200	322	.2
Rockport town	2 854	2 839	99.5	1 168	2.14	.41	5.8	78.9	.8	27.3	25.6	78.8	1.7	128 900	366	–
Rumford CDP	5 419	5 390	99.5	2 308	2.04	.43	5.2	51.5	.9	32.4	31.9	46.2	9.1	55 300	248	–
Rumford town	7 078	7 035	99.4	2 940	2.11	.43	5.3	60.0	1.0	31.2	28.9	55.2	7.2	55 500	249	–
Sabattus town	3 696	3 682	99.6	1 299	2.67	.53	5.1	87.0	1.7	14.9	16.1	57.1	1.0	85 000	322	–
Saco city	15 181	15 010	98.9	5 931	2.26	.46	5.2	63.4	1.0	22.0	23.4	57.5	4.9	112 200	432	1.0
St. Albans town	1 724	1 715	99.5	612	2.43	.51	5.2	86.3	3.4	19.0	15.8	70.9	–	52 000	250	–
St. George town	2 261	2 253	99.6	945	2.15	.40	5.7	83.8	.7	31.4	23.9	86.5	–	98 500	350	.8
Sanford CDP	10 296	10 087	98.0	3 941	2.23	.47	5.2	53.4	1.4	26.4	26.8	51.5	5.3	90 200	401	.1
Sanford town	20 463	19 968	97.6	7 535	2.35	.49	5.2	63.6	1.6	23.3	23.6	57.9	5.5	95 000	404	.1
Sangerville town	1 398	1 396	99.9	521	2.31	.47	5.4	80.4	2.7	28.0	20.5	74.3	–	51 800	277	–
Scarborough CDP	2 586	2 560	99.0	1 095	2.11	.45	4.9	66.6	.5	21.4	26.6	62.8	2.6	108 700	568	.3
Scarborough town	12 518	12 390	99.0	4 712	2.37	.43	5.8	76.9	.4	17.3	19.4	82.5	1.3	135 600	566	.2
Searsport CDP	1 151	1 141	99.1	479	2.14	.42	5.4	66.8	2.1	30.7	25.7	63.0	1.9	80 200	286	.6
Searsport town	2 603	2 576	99.0	974	2.35	.47	5.2	76.4	3.3	23.4	20.3	61.6	.9	75 600	278	.5
Sebago town	1 259	1 243	98.7	499	2.23	.44	5.3	86.2	1.8	23.6	22.6	88.0	–	93 600	370	–
Shapleigh town	1 911	1 895	99.2	702	2.42	.48	5.4	90.0	3.0	23.4	15.1	87.9	.1	104 100	471	1.6
Sherman town	1 027	1 016	98.9	362	2.56	.48	5.5	89.0	2.5	25.4	20.2	80.4	–	47 500	125	–
Sidney town	2 593	2 579	99.5	883	2.65	.49	5.5	90.1	1.8	15.3	13.4	77.6	–	80 900	350	–

TIPSII [UPF] GH123 CENSUS90 72583600 06/22/92 4:34 PM MACHINE: C DATA:CENSUS90*H1TIPSDA23. 06/18/92 05:15:31 TAPE: NONE FRAME: 48
TSF:CENSUS90*92. 06/18/92 05:17:24 UTF:CENSUS90*93. 06/18/92 05:17:24 META:CENSUS90*H1TABLES23. 06/18/92 05:25:44

Table 6. **Summary of General Housing Characteristics of Housing Units With a White Householder: 1990**—Con.

[Threshold is 250 persons. For definitions of terms and meanings of symbols, see text]

State / Urban and Rural and Size of Place / Inside and Outside Metropolitan Area / County / Place and [In Selected States] County Subdivision [1,000 or More Persons]	All persons			Housing units with a White householder												
		White						Percent						Specified renter	
	Total	Total	Percent of all persons	Total	Median persons in unit	Mean number of persons per room	Median rooms	Owner	With 1.01 or more persons per room	With householder 65 years and over	1-person households	1 unit, detached or attached	In buildings with 10 or more units	Specified owner, median value (dollars)	Median contract rent (dollars)	Percent with meals included in rent
PLACE AND COUNTY SUBDIVISION—Con.																
Skowhegan CDP	6 990	6 939	99.3	2 804	2.15	.46	5.0	62.3	1.9	25.4	28.6	50.7	4.4	57 400	285	.4
Skowhegan town	8 725	8 653	99.2	3 436	2.20	.46	5.1	65.9	1.9	24.3	26.7	54.5	3.6	60 300	281	.3
South Berwick town	5 877	5 791	98.5	2 083	2.54	.48	5.7	76.0	1.6	15.8	17.2	71.9	2.1	121 000	471	–
South Eliot CDP	3 112	3 066	98.5	1 158	2.38	.44	5.9	81.1	.7	22.3	19.4	85.6	–	133 900	533	.9
South Paris CDP	2 320	2 306	99.4	934	2.07	.44	5.0	58.2	1.7	28.5	29.8	51.9	4.3	73 300	318	–
South Portland city	23 163	22 736	98.2	9 171	2.17	.45	5.3	62.7	.7	25.9	26.3	62.3	12.0	105 700	459	.2
South Sanford CDP	3 929	3 812	97.0	1 411	2.44	.52	5.0	80.9	1.8	20.4	21.0	62.3	7.2	101 400	385	–
South Thomaston town	1 227	1 220	99.4	494	2.19	.44	5.4	83.8	2.0	25.5	22.7	82.0	–	96 700	359	–
Southwest Harbor town	1 952	1 942	99.5	843	2.03	.43	5.2	67.0	1.8	29.3	31.3	66.5	9.8	104 000	338	–
Springvale CDP	3 542	3 414	96.4	1 291	2.39	.49	5.2	60.1	2.2	24.6	23.9	58.3	6.7	91 500	414	–
Standish town	7 678	7 629	99.4	2 485	2.67	.49	5.7	89.1	1.9	15.2	13.2	80.6	.1	111 200	418	.8
Steuben town	1 084	1 067	98.4	417	2.30	.50	5.0	86.8	3.1	22.5	23.7	73.6	–	55 800	306	–
Stockton Springs town	1 383	1 371	99.1	538	2.27	.43	5.7	86.2	1.9	22.7	20.8	81.0	–	76 700	297	–
Stonington town	1 252	1 250	99.8	521	2.13	.46	5.1	76.8	3.6	30.1	26.3	75.4	–	67 300	217	–
Strong town	1 217	1 210	99.4	456	2.33	.46	5.3	83.6	3.7	22.6	20.2	71.9	–	56 800	255	–
Sullivan town	1 118	1 109	99.2	407	2.30	.47	5.3	84.5	2.9	19.4	20.4	72.5	–	65 400	265	–
Surry town	1 004	998	99.4	394	2.22	.43	5.6	88.3	1.0	25.6	20.6	89.6	–	80 000	338	–
Swanville town	1 130	1 122	99.3	397	2.54	.54	5.0	89.9	4.5	16.6	20.2	69.3	.3	68 300	217	–
Thomaston CDP	2 445	2 398	98.1	787	2.16	.42	5.6	63.5	1.8	34.3	29.2	64.5	7.4	87 300	285	.7
Thomaston town	3 306	3 256	98.5	1 098	2.24	.44	5.6	70.0	2.1	31.3	25.0	68.2	5.3	88 100	301	.6
Topsham CDP	6 147	5 929	96.5	2 095	2.56	.48	5.7	65.7	1.4	14.7	17.9	70.9	1.9	106 200	465	5.0
Topsham town	8 746	8 494	97.1	3 012	2.53	.48	5.6	71.3	1.6	15.4	17.3	70.4	1.5	107 600	464	4.2
Tremont town	1 324	1 313	99.2	548	2.18	.46	5.0	77.0	1.3	25.9	23.2	76.8	.2	99 400	324	–
Trenton town	1 060	1 042	98.3	417	2.21	.48	5.0	78.2	2.6	17.3	20.1	76.0	2.6	103 500	385	–
Turner town	4 315	4 176	96.8	1 447	2.66	.50	5.5	82.8	1.8	14.9	15.3	69.2	1.8	96 000	309	.4
Union town	1 989	1 975	99.3	699	2.39	.47	5.6	85.8	2.6	20.9	18.2	81.0	–	82 700	331	–
Unity town	1 817	1 795	98.8	605	2.26	.47	5.2	69.4	1.8	21.7	28.3	65.1	5.0	64 000	220	–
Van Buren CDP	2 759	2 742	99.4	1 083	2.16	.47	5.0	59.8	1.2	26.3	27.8	57.1	6.5	33 900	156	–
Van Buren town	3 045	3 022	99.2	1 173	2.21	.47	5.0	62.1	1.1	25.3	26.0	59.5	6.0	34 400	157	–
Vassalboro town	3 679	3 659	99.5	1 320	2.46	.47	5.5	80.8	2.1	16.5	18.0	70.0	.6	78 400	329	–
Veazie town	1 633	1 612	98.7	650	2.25	.43	5.3	77.7	.6	19.4	21.8	65.4	6.3	87 600	417	–
Vinalhaven town	1 072	1 067	99.5	469	2.02	.40	5.5	79.5	3.0	34.3	31.3	81.2	4.5	79 100	215	1.1
Waldoboro CDP	1 420	1 412	99.4	571	2.02	.44	4.9	63.6	2.5	35.0	32.9	48.9	11.6	86 900	250	1.0
Waldoboro town	4 601	4 586	99.7	1 734	2.28	.46	5.3	81.8	2.8	25.4	23.1	67.2	3.9	85 100	288	.7
Wales town	1 223	1 209	98.9	425	2.57	.50	5.3	94.8	2.4	15.5	17.4	62.4	–	91 300	288	–
Warren town	3 192	3 170	99.3	1 119	2.55	.47	5.6	85.0	1.7	18.6	19.2	75.4	–	82 800	335	–
Washburn town	1 880	1 871	99.5	704	2.43	.47	5.3	77.1	1.8	22.0	20.6	72.3	2.4	45 200	221	–
Washington town	1 185	1 168	98.6	391	2.48	.49	5.7	91.3	3.6	16.1	18.4	80.6	–	75 000	329	–
Waterboro town	4 510	4 486	99.5	1 552	2.73	.52	5.3	88.7	2.3	14.4	14.8	83.7	.5	96 500	413	–
Waterford town	1 299	1 296	99.8	483	2.38	.46	5.5	87.8	3.3	22.2	13.9	76.4	–	80 600	308	–
Waterville city	17 173	16 913	98.5	6 503	2.01	.43	5.0	50.2	.9	27.5	32.9	43.5	8.6	74 300	315	.4
Wayne town	1 029	1 028	99.9	395	2.34	.41	6.1	87.1	1.0	24.6	18.5	92.2	–	102 500	402	–
Wells town	7 778	7 728	99.4	3 043	2.28	.45	5.5	81.8	1.0	24.0	23.2	75.7	1.0	132 800	425	–
West Bath town	1 716	1 698	99.0	655	2.33	.45	5.5	76.9	1.2	16.0	18.3	77.4	6.3	118 800	470	3.5
Westbrook city	16 121	15 869	98.4	6 277	2.27	.48	5.2	60.7	1.0	22.2	23.0	54.7	6.1	105 800	446	.2
West Gardiner town	2 531	2 517	99.4	884	2.69	.50	5.5	88.8	2.4	14.3	14.5	74.8	–	79 800	325	–
West Paris town	1 514	1 504	99.3	533	2.32	.47	5.3	76.9	3.0	25.5	20.5	66.2	–	71 100	275	–
Whitefield town	1 931	1 882	97.5	644	2.55	.48	5.6	86.6	4.2	17.1	17.2	75.6	–	75 800	281	–
Wilton CDP	2 453	2 440	99.5	958	2.24	.45	5.5	70.4	1.8	25.7	24.3	61.1	.5	62 000	229	.7
Wilton town	4 242	4 200	99.0	1 579	2.34	.46	5.6	78.0	2.2	23.3	20.8	66.8	.4	64 300	251	.6
Windham town	13 020	12 905	99.1	4 497	2.44	.48	5.5	78.4	1.2	16.9	17.3	80.2	.5	112 000	486	.3
Windsor town	1 895	1 880	99.2	678	2.48	.49	5.3	90.7	1.8	17.7	16.8	67.3	–	79 100	310	–
Winslow CDP	5 436	5 390	99.2	2 175	2.21	.44	5.3	70.0	.6	25.5	25.1	60.6	.2	77 000	320	.3
Winslow town	7 997	7 931	99.2	3 035	2.33	.46	5.4	75.4	.9	23.4	21.2	66.2	.1	77 100	322	.3
Winter Harbor town	1 157	1 111	96.0	355	2.60	.53	5.4	47.6	2.5	22.0	16.9	58.0	2.8	68 800	338	–
Winterport CDP	1 274	1 260	98.9	463	2.43	.43	6.0	80.6	1.5	21.0	20.5	74.9	3.0	79 400	270	–
Winterport town	3 175	3 149	99.2	1 110	2.60	.47	5.7	85.9	2.0	15.2	16.2	78.8	1.3	77 800	301	.7
Winthrop CDP	2 819	2 784	98.8	1 117	2.20	.44	5.4	66.5	.8	26.5	24.7	65.0	1.7	88 800	341	–
Winthrop town	5 968	5 909	99.0	2 226	2.32	.45	5.5	77.3	1.2	23.3	19.9	70.1	1.8	90 500	348	–
Wiscasset CDP	1 233	1 228	99.6	541	2.03	.40	5.4	69.5	1.1	32.9	31.2	67.1	2.6	102 000	366	–
Wiscasset town	3 339	3 304	99.0	1 275	2.30	.47	5.3	78.1	2.2	22.2	23.4	67.8	1.1	100 200	370	.4
Woodland town	1 402	1 393	99.4	479	2.70	.52	5.4	90.4	1.9	19.4	12.3	72.4	–	42 300	271	–
Woodland CDP	1 287	1 266	98.4	498	2.30	.45	5.5	76.9	.8	28.3	22.7	65.7	4.6	52 800	277	–
Woodstock town	1 194	1 185	99.2	440	2.38	.48	5.3	82.7	2.7	25.2	19.8	74.3	–	56 400	313	–
Woolwich town	2 570	2 539	98.8	917	2.45	.47	5.6	87.2	2.7	18.1	15.6	81.0	.1	98 800	370	–
Yarmouth CDP	3 338	3 314	99.3	1 262	2.26	.43	5.7	63.2	.7	20.0	25.5	63.1	2.9	151 200	509	–
Yarmouth town	7 862	7 794	99.1	3 045	2.27	.42	5.9	68.2	.6	19.5	23.0	71.9	6.3	160 500	568	.1
York town	9 818	9 742	99.2	3 772	2.29	.42	6.0	79.7	1.0	23.0	21.0	82.8	1.2	162 800	524	.1
York Harbor CDP	2 555	2 533	99.1	1 003	2.17	.39	6.1	75.1	.8	30.2	25.2	78.8	2.7	169 000	503	–

TIPSII [UPF] GH123 CENSUS90 72583600 06/22/92 4:34 PM MACHINE: C DATA:CENSUS90*H1TIPSDA23. 06/18/92 05:15:31 TAPE: NONE FRAME: 49
TSF:CENSUS90*92. 06/18/92 05:17:24 UTF:CENSUS90*93. 06/18/92 05:17:24 META:CENSUS90*H1TABLES23. 06/18/92 05:25:44

Table 7. **Summary of General Housing Characteristics of Housing Units With a Black Householder: 1990**

[Threshold is 250 persons. For definitions of terms and meanings of symbols, see text]

State / Urban and Rural and Size of Place / Inside and Outside Metropolitan Area / County / Place and [In Selected States] County Subdivision [1,000 or More Persons]	All persons			Housing units with a Black householder												
		Black						Percent							Specified renter	
	Total	Total	Percent of all persons	Total	Median persons in unit	Mean number of persons per room	Median rooms	Owner	With 1.01 or more persons per room	With householder 65 years and over	1-person households	1 unit, detached or attached	In buildings with 10 or more units	Specified owner, median value (dollars)	Median contract rent (dollars)	Percent with meals included in rent
The State	**1 227 928**	**5 138**	**.4**	**1 458**	**2.38**	**.54**	**4.7**	**29.9**	**3.6**	**7.8**	**25.4**	**40.1**	**12.7**	**92 400**	**407**	**.2**
URBAN AND RURAL AND SIZE OF PLACE																
Urban	547 824	3 741	.7	1 107	2.35	.55	4.6	20.4	3.3	6.7	26.6	32.3	15.5	94 700	412	.1
Inside urbanized area	266 732	1 962	.7	641	2.22	.53	4.4	22.2	3.3	8.7	29.2	28.4	19.8	97 900	414	.2
Central place	160 946	1 408	.9	490	2.14	.54	4.3	18.0	3.5	9.6	31.4	23.5	23.7	86 700	403	–
Urban fringe	105 786	554	.5	151	2.51	.53	4.9	35.8	2.6	6.0	21.9	44.4	7.3	110 200	471	1.1
Outside urbanized area	281 092	1 779	.6	466	2.56	.56	4.8	18.0	3.2	3.9	23.0	37.8	9.7	89 400	407	–
Place of 10,000 or more	107 970	520	.5	155	2.07	.55	4.2	20.6	4.5	5.8	34.8	32.3	15.5	103 800	429	–
Place of 2,500 to 9,999	173 122	1 259	.7	311	2.81	.57	5.1	16.7	2.6	2.9	17.0	40.5	6.8	81 700	399	–
Rural	680 104	1 397	.2	351	2.46	.53	5.1	59.8	4.8	11.4	21.9	64.7	3.7	88 300	371	.8
Place of 1,000 to 2,499	79 677	345	.4	77	2.55	.55	5.3	35.1	6.5	10.4	22.1	54.5	7.8	78 800	383	–
Place of less than 1,000	–	–	–	–	–	–	–	–	–	–	–	–	–	–	–	–
Other rural	600 427	1 052	.2	274	2.44	.53	5.1	66.8	4.4	11.7	21.9	67.5	2.6	93 000	364	1.2
INSIDE AND OUTSIDE METROPOLITAN AREA																
Inside metropolitan area	441 103	2 384	.5	761	2.27	.53	4.5	29.4	3.2	10.1	27.9	34.2	18.0	106 100	416	.2
In central city	161 605	1 408	.9	490	2.14	.54	4.3	18.0	3.5	9.6	31.4	23.5	23.7	86 700	403	–
Not in central city	279 498	976	.3	271	2.52	.52	5.1	50.2	2.6	11.1	21.4	53.5	7.7	116 100	470	.8
Urban	127 195	619	.5	177	2.45	.52	4.9	36.7	2.3	7.3	23.7	44.1	9.0	110 900	463	.9
Inside urbanized area	105 541	554	.5	151	2.51	.53	4.9	35.8	2.6	6.0	21.9	44.4	7.3	110 200	471	1.1
Outside urbanized area	21 654	65	.3	26	2.07	.48	4.5	42.3	–	15.4	34.6	42.3	19.2	131 300	369	–
Rural	152 303	357	.2	94	2.69	.52	5.5	75.5	3.2	18.1	17.0	71.3	5.3	122 900	513	–
Outside metropolitan area	786 825	2 754	.4	697	2.50	.56	4.9	30.4	4.2	5.3	22.8	46.6	6.9	75 400	392	.2
Urban	259 683	1 714	.7	440	2.60	.57	4.9	16.6	3.4	3.2	22.3	37.5	9.1	88 300	407	–
Inside urbanized area	245	–	–	–	–	–	–	–	–	–	–	–	–	–	–	–
Outside urbanized area	259 438	1 714	.7	440	2.60	.57	4.9	16.6	3.4	3.2	22.3	37.5	9.1	88 300	407	–
Place of 10,000 or more	107 970	520	.5	155	2.07	.55	4.2	20.6	4.5	5.8	34.8	32.3	15.5	103 800	429	–
Place of 2,500 to 9,999	151 468	1 194	.8	285	2.87	.57	5.1	14.4	2.8	1.8	15.4	40.4	5.6	71 300	400	–
Rural	527 142	1 040	.2	257	2.39	.54	5.0	54.1	5.4	8.9	23.7	62.3	3.1	68 800	356	.9
COUNTY																
Androscoggin County	105 259	485	.5	137	2.41	.58	4.4	20.4	5.1	4.4	25.5	22.6	19.0	82 500	341	.9
Aroostook County	86 936	932	1.1	224	2.83	.54	5.3	16.5	3.1	2.7	13.4	50.0	5.4	58 800	355	–
Cumberland County	243 135	1 565	.6	505	2.22	.55	4.3	25.1	3.8	9.7	28.9	33.5	21.0	108 300	447	–
Kennebec County	115 904	266	.2	77	1.65	.49	4.3	45.5	3.9	9.1	46.8	37.7	15.6	77 500	379	–
Penobscot County	146 601	536	.4	148	2.41	.52	5.0	35.1	1.4	10.1	23.0	41.9	7.4	70 000	381	–
Sagadahoc County	33 535	336	1.0	91	2.78	.61	4.6	25.3	1.1	3.3	16.5	36.3	5.5	81 300	457	–
York County	164 587	555	.3	150	2.65	.51	5.3	48.7	2.0	9.3	22.7	51.3	6.0	128 400	445	–
PLACE AND COUNTY SUBDIVISION																
Bangor city	33 181	305	.9	96	2.46	.52	5.1	25.0	1.0	9.4	21.9	39.6	11.5	71 700	392	–
Brunswick town	20 906	397	1.9	92	2.50	.61	4.6	15.2	4.3	2.2	19.6	39.1	9.8	108 300	471	–
Lewiston city	39 757	267	.7	88	2.22	.58	4.3	11.4	4.5	3.4	29.5	14.8	22.7	78 800	329	–
Limestone town	9 922	734	7.4	153	3.05	.55	5.6	7.2	2.0	1.3	6.5	49.0	5.2	75 000	372	–
Loring AFB CDP	7 829	683	8.7	129	3.24	.57	5.6	–	1.6	–	.8	49.6	3.9	–	395	–
Portland city	64 358	720	1.1	282	1.97	.53	3.9	17.0	3.5	11.7	36.5	20.9	28.0	98 800	428	–

TIPSII [UPF] GH123 CENSUS90 72583600 06/22/92 4:34 PM MACHINE: C DATA:CENSUS90*H1TIPSDA23. 06/18/92 05:15:31 TAPE: NONE FRAME: 50
TSF:CENSUS90*92. 06/18/92 05:17:24 UTF:CENSUS90*93. 06/18/92 05:17:24 META:CENSUS90*H1TABLES23. 06/18/92 05:25:44

Table 8. **Summary of General Housing Characteristics of Housing Units With an American Indian, Eskimo, or Aleut Householder: 1990**

[Threshold is 250 persons. For definitions of terms and meanings of symbols, see text]

State / Urban and Rural and Size of Place / Inside and Outside Metropolitan Area / County / Place and [In Selected States] County Subdivision [1,000 or More Persons]	All persons			Housing units with an American Indian, Eskimo, or Aleut householder												
		American Indian, Eskimo, or Aleut						Percent							Specified renter	
	Total	Total	Percent of all persons	Total	Median persons in unit	Mean number of persons per room	Median rooms	Owner	With 1.01 or more persons per room	With householder 65 years and over	1-person households	1 unit, detached or attached	In buildings with 10 or more units	Specified owner, median value (dollars)	Median contract rent (dollars)	Percent with meals included in rent
The State	**1 227 928**	**5 998**	**.5**	**1 860**	**2.74**	**.59**	**4.9**	**52.1**	**4.9**	**9.3**	**20.2**	**57.1**	**5.3**	**60 800**	**302**	**.3**
URBAN AND RURAL AND SIZE OF PLACE																
Urban	547 824	2 327	.4	750	2.41	.57	4.5	32.4	4.3	7.1	23.7	33.5	10.3	60 000	353	–
Inside urbanized area	266 732	1 174	.4	384	2.29	.56	4.4	31.8	3.4	7.3	24.7	32.0	12.5	61 300	378	–
Central place	160 946	650	.4	232	2.19	.56	4.2	15.9	1.7	6.9	29.3	19.4	18.1	71 300	385	–
Urban fringe	105 786	524	.5	152	2.42	.55	4.9	55.9	5.9	7.9	17.8	51.3	3.9	52 500	368	–
Outside urbanized area	281 092	1 153	.4	366	2.57	.59	4.6	33.1	5.2	6.8	22.7	35.0	7.9	56 300	319	–
Place of 10,000 or more	107 970	341	.3	128	2.38	.60	4.5	28.9	4.7	7.0	21.1	27.3	10.2	64 200	352	–
Place of 2,500 to 9,999	173 122	812	.5	238	2.67	.58	4.6	35.3	5.5	6.7	23.5	39.1	6.7	52 000	298	–
Rural	680 104	3 671	.5	1 110	2.98	.60	5.1	65.4	5.4	10.8	17.8	73.1	1.9	61 100	172	.8
Place of 1,000 to 2,499	79 677	392	.5	89	3.08	.61	5.1	58.4	3.4	9.0	21.3	56.2	2.2	61 500	271	–
Place of less than 1,000	–	–	–	–	–	–	–	–	–	–	–	–	–	–	–	–
Other rural	600 427	3 279	.5	1 021	2.97	.60	5.1	66.0	5.6	11.0	17.5	74.5	1.9	61 000	154	.9
INSIDE AND OUTSIDE METROPOLITAN AREA																
Inside metropolitan area	441 103	1 847	.4	611	2.46	.55	4.8	41.7	2.9	7.9	22.3	48.4	8.0	65 000	351	–
In central city	161 605	650	.4	232	2.19	.56	4.2	15.9	1.7	6.9	29.3	19.4	18.1	71 300	385	–
Not in central city	279 498	1 197	.4	379	2.68	.55	5.1	57.5	3.7	8.4	17.9	66.2	1.8	64 300	313	–
Urban	127 195	571	.4	163	2.40	.55	4.8	54.6	5.5	7.4	19.0	51.5	4.3	57 500	381	–
Inside urbanized area	105 541	524	.5	152	2.42	.55	4.9	55.9	5.9	7.9	17.8	51.3	3.9	52 500	368	–
Outside urbanized area	21 654	47	.2	11	2.00	.49	4.8	36.4	–	–	36.4	54.5	9.1	85 000	481	–
Rural	152 303	626	.4	216	2.86	.55	5.3	59.7	2.3	9.3	17.1	77.3	–	70 800	175	–
Outside metropolitan area	786 825	4 151	.5	1 249	2.88	.61	4.9	57.2	5.9	10.0	19.2	61.3	3.9	58 800	253	.6
Urban	259 683	1 106	.4	355	2.59	.59	4.6	33.0	5.4	7.0	22.3	34.4	7.9	53 800	315	–
Inside urbanized area	245	–	–	–	–	–	–	–	–	–	–	–	–	–	–	–
Outside urbanized area	259 438	1 106	.4	355	2.59	.59	4.6	33.0	5.4	7.0	22.3	34.4	7.9	53 800	315	–
Place of 10,000 or more	107 970	341	.3	128	2.38	.60	4.5	28.9	4.7	7.0	21.1	27.3	10.2	64 200	352	–
Place of 2,500 to 9,999	151 468	765	.5	227	2.71	.59	4.6	35.2	5.7	7.0	22.9	38.3	6.6	50 000	290	–
Rural	527 142	3 045	.6	894	3.01	.61	5.0	66.8	6.2	11.2	18.0	72.0	2.3	60 000	171	1.1
COUNTY																
Aroostook County	86 936	793	.9	207	2.83	.66	4.5	49.3	8.7	8.7	19.3	47.8	3.9	30 000	249	–
Cumberland County	243 135	628	.3	204	2.47	.56	4.7	35.3	2.9	7.4	20.6	37.7	17.6	97 200	435	–
Kennebec County	115 904	379	.3	124	2.94	.63	4.7	46.0	4.8	2.4	21.8	37.9	8.1	60 000	343	–
Penobscot County	146 601	1 273	.9	392	2.59	.55	4.9	52.8	3.1	10.5	21.4	58.7	1.0	47 500	274	–
Washington County	35 308	1 414	4.0	413	3.22	.61	5.2	59.3	5.8	15.0	18.9	79.7	3.6	54 800	90	1.9
York County	164 587	329	.2	120	2.27	.55	4.6	48.3	5.8	5.8	21.7	43.3	6.7	98 800	402	–
PLACE AND COUNTY SUBDIVISION																
Portland city	64 358	262	.4	102	2.16	.56	4.3	14.7	3.9	8.8	31.4	15.7	29.4	82 500	441	–

TIPSII [UPF] GH123 CENSUS90 72583600 06/22/92 4:34 PM MACHINE: C DATA:CENSUS90*H1TIPSDA23. 06/18/92 05:15:31 TAPE: NONE FRAME: 51
TSF:CENSUS90*92. 06/18/92 05:17:24 UTF:CENSUS90*93. 06/18/92 05:17:24 META:CENSUS90*H1TABLES23. 06/18/92 05:25:44

Table 9. **Summary of General Housing Characteristics of Housing Units With an Asian or Pacific Islander Householder: 1990**

[Threshold is 250 persons. For definitions of terms and meanings of symbols, see text]

State / Urban and Rural and Size of Place / Inside and Outside Metropolitan Area / County / Place and [In Selected States] County Subdivision [1,000 or More Persons]	All persons			Housing units with an Asian or Pacific Islander householder												
		Asian or Pacific Islander						Percent							Specified renter	
	Total	Total	Percent of all persons	Total	Median persons in unit	Mean number of persons per room	Median rooms	Owner	With 1.01 or more persons per room	With householder 65 years and over	1-person households	1 unit, detached or attached	In buildings with 10 or more units	Specified owner, median value (dollars)	Median contract rent (dollars)	Percent with meals included in rent
The State	**1 227 928**	**6 683**	**.5**	**1 503**	**3.05**	**.65**	**4.8**	**49.6**	**13.9**	**5.1**	**16.0**	**50.4**	**10.5**	**97 100**	**406**	**.8**
URBAN AND RURAL AND SIZE OF PLACE																
Urban	547 824	4 864	.9	1 138	3.07	.69	4.5	41.1	15.3	4.9	15.4	42.9	13.0	99 100	407	.8
Inside urbanized area	266 732	2 848	1.1	672	3.04	.72	4.4	39.0	16.8	5.4	13.7	38.2	13.5	101 900	408	.2
Central place	160 946	1 842	1.1	435	3.11	.75	4.4	36.1	17.5	7.4	14.9	35.6	16.3	98 200	420	.4
Urban fringe	105 786	1 006	1.0	237	2.92	.67	4.4	44.3	15.6	1.7	11.4	43.0	8.4	109 000	380	–
Outside urbanized area	281 092	2 016	.7	466	3.14	.64	4.8	44.2	13.1	4.3	17.8	49.6	12.2	95 300	407	1.5
Place of 10,000 or more	107 970	952	.9	239	3.16	.68	4.5	40.6	17.2	3.8	16.7	44.4	15.5	96 900	408	.7
Place of 2,500 to 9,999	173 122	1 064	.6	227	3.13	.61	5.0	48.0	8.8	4.8	18.9	55.1	8.8	93 600	407	2.6
Rural	680 104	1 819	.3	365	2.98	.56	5.3	75.9	9.6	5.5	18.1	73.7	2.7	92 200	388	1.2
Place of 1,000 to 2,499	79 677	244	.3	57	2.65	.54	5.0	56.1	12.3	5.3	26.3	57.9	12.3	78 300	304	–
Place of less than 1,000	–	–	–	–	–	–	–	–	–	–	–	–	–	–	–	–
Other rural	600 427	1 575	.3	308	3.12	.57	5.3	79.5	9.1	5.5	16.6	76.6	1.0	96 300	413	1.7
INSIDE AND OUTSIDE METROPOLITAN AREA																
Inside metropolitan area	441 103	3 456	.8	802	3.07	.69	4.5	44.5	15.2	5.0	14.0	42.9	12.0	106 500	416	.2
In central city	161 605	1 842	1.1	435	3.11	.75	4.4	36.1	17.5	7.4	14.9	35.6	16.3	98 200	420	.4
Not in central city	279 498	1 614	.6	367	3.03	.63	4.8	54.5	12.5	2.2	12.8	51.5	6.8	114 900	407	–
Urban	127 195	1 084	.9	259	2.87	.65	4.4	44.0	14.7	2.3	13.1	42.9	8.9	110 000	389	–
Inside urbanized area	105 541	1 006	1.0	237	2.92	.67	4.4	44.3	15.6	1.7	11.4	43.0	8.4	109 000	380	–
Outside urbanized area	21 654	78	.4	22	2.17	.45	4.4	40.9	4.5	9.1	31.8	40.9	13.6	118 800	538	–
Rural	152 303	530	.3	108	3.58	.59	5.4	79.6	7.4	1.9	12.0	72.2	1.9	123 900	606	–
Outside metropolitan area	786 825	3 227	.4	701	3.03	.62	5.0	55.3	12.4	5.1	18.4	58.9	8.8	89 000	390	1.6
Urban	259 683	1 938	.7	444	3.21	.65	4.8	44.4	13.5	4.1	17.1	50.0	12.2	94 300	405	1.6
Inside urbanized area	245	–	–	–	–	–	–	–	–	–	–	–	–	–	–	–
Outside urbanized area	259 438	1 938	.7	444	3.21	.65	4.8	44.4	13.5	4.1	17.1	50.0	12.2	94 300	405	1.6
Place of 10,000 or more	107 970	952	.9	239	3.16	.68	4.5	40.6	17.2	3.8	16.7	44.4	15.5	96 900	408	.7
Place of 2,500 to 9,999	151 468	986	.7	205	3.27	.62	5.1	48.8	9.3	4.4	17.6	56.6	8.3	91 400	401	2.9
Rural	527 142	1 289	.2	257	2.72	.55	5.2	74.3	10.5	7.0	20.6	74.3	3.1	83 100	323	1.6
COUNTY																
Androscoggin County	105 259	557	.5	109	3.32	.68	4.6	46.8	12.8	7.3	17.4	45.9	17.4	93 300	344	–
Aroostook County	86 936	405	.5	73	2.73	.55	5.3	39.7	2.7	1.4	16.4	56.2	12.3	63 300	327	–
Cumberland County	243 135	2 147	.9	506	3.17	.70	4.6	44.7	14.2	5.1	14.6	45.3	14.2	112 000	463	.4
Kennebec County	115 904	501	.4	141	2.69	.57	5.0	56.0	5.7	3.5	21.3	55.3	12.1	85 300	325	–
Penobscot County	146 601	932	.6	225	2.63	.63	4.5	42.2	16.0	4.0	13.8	44.0	4.9	84 600	341	1.6
York County	164 587	1 095	.7	233	3.70	.76	4.5	53.6	22.3	2.1	9.0	46.4	10.3	109 800	458	–
PLACE AND COUNTY SUBDIVISION																
Bangor city	33 181	333	1.0	77	2.77	.61	5.0	48.1	13.0	6.5	10.4	49.4	7.8	82 500	405	2.5
Brunswick town	20 906	280	1.3	57	3.00	.63	4.7	38.6	12.3	5.3	21.1	57.9	10.5	125 000	425	2.9
Lewiston city	39 757	274	.7	53	3.07	.71	4.3	34.0	15.1	9.4	18.9	34.0	18.9	93 300	328	–
Portland city	64 358	1 071	1.7	267	3.10	.81	4.2	31.1	19.5	7.1	16.1	29.2	17.2	105 400	444	–
Sanford town	20 463	356	1.7	74	4.33	.90	4.8	67.6	32.4	–	2.7	59.5	9.5	96 800	481	–
South Portland city	23 163	266	1.1	68	3.50	.69	5.0	60.3	10.3	1.5	8.8	61.8	19.1	105 000	519	–

TIPSII [UPF] GH123 CENSUS90 72583600 06/22/92 4:34 PM MACHINE: C DATA:CENSUS90*H1TIPSDA23. 06/18/92 05:15:31 TAPE: NONE FRAME: 52
TSF:CENSUS90*92. 06/18/92 05:17:24 UTF:CENSUS90*93. 06/18/92 05:17:24 META:CENSUS90*H1TABLES23. 06/18/92 05:25:44

Table 10. **Summary of General Housing Characteristics of Housing Units With an Hispanic Origin Householder: 1990**

[Householders of Hispanic origin may be of any race. Threshold is 250 persons. For definitions of terms and meanings of symbols, see text]

State / Urban and Rural and Size of Place / Inside and Outside Metropolitan Area / County / Place and [In Selected States] County Subdivision [1,000 or More Persons]	All persons			Housing units with an Hispanic origin householder												
		Hispanic origin						Percent							Specified renter	
	Total	Total	Percent of all persons	Total	Median persons in unit	Mean number of persons per room	Median rooms	Owner	With 1.01 or more persons per room	With householder 65 years and over	1-person households	1 unit, detached or attached	In buildings with 10 or more units	Specified owner, median value (dollars)	Median contract rent (dollars)	Percent with meals included in rent
The State	**1 227 928**	**6 829**	**.6**	**1 880**	**2.49**	**.54**	**4.9**	**47.0**	**5.1**	**11.2**	**21.2**	**53.2**	**7.4**	**91 300**	**395**	**.4**
URBAN AND RURAL AND SIZE OF PLACE																
Urban	547 824	3 874	.7	1 158	2.38	.53	4.8	35.3	3.0	11.7	23.6	42.1	11.0	94 600	397	.4
Inside urbanized area	266 732	1 924	.7	617	2.34	.54	4.7	33.4	2.9	10.9	25.0	37.1	12.6	100 000	412	.5
Central place	160 946	1 140	.7	400	2.14	.53	4.4	28.0	2.5	12.8	31.0	29.0	15.8	90 600	395	.7
Urban fringe	105 786	784	.7	217	2.78	.55	5.1	43.3	3.7	7.4	13.8	52.1	6.9	110 600	448	–
Outside urbanized area	281 092	1 950	.7	541	2.44	.52	4.9	37.5	3.1	12.6	22.0	47.7	9.1	91 200	380	.3
Place of 10,000 or more	107 970	723	.7	216	2.21	.50	4.6	35.2	1.9	16.2	28.2	40.3	14.8	100 000	379	–
Place of 2,500 to 9,999	173 122	1 227	.7	325	2.64	.54	5.1	39.1	4.0	10.2	17.8	52.6	5.2	89 600	382	.5
Rural	680 104	2 955	.4	722	2.75	.55	5.2	65.7	8.3	10.5	17.3	71.1	1.7	86 900	386	.4
Place of 1,000 to 2,499	79 677	414	.5	107	2.59	.55	5.0	46.7	9.3	13.1	24.3	53.3	3.7	66 300	369	–
Place of less than 1,000	–	–	–	–	–	–	–	–	–	–	–	–	–	–	–	–
Other rural	600 427	2 541	.4	615	2.77	.55	5.2	68.9	8.1	10.1	16.1	74.1	1.3	90 900	401	.6
INSIDE AND OUTSIDE METROPOLITAN AREA																
Inside metropolitan area	441 103	2 659	.6	835	2.38	.53	4.8	41.3	3.0	10.2	23.4	45.4	10.3	106 300	425	.6
In central city	161 605	1 140	.7	400	2.14	.53	4.4	28.0	2.5	12.8	31.0	29.0	15.8	90 600	395	.7
Not in central city	279 498	1 519	.5	435	2.62	.53	5.1	53.6	3.4	7.8	16.3	60.5	5.3	112 800	472	.5
Urban	127 195	900	.7	259	2.59	.55	5.0	44.0	3.5	9.7	15.8	51.4	6.9	107 600	456	.7
Inside urbanized area	105 541	784	.7	217	2.78	.55	5.1	43.3	3.7	7.4	13.8	52.1	6.9	110 600	448	–
Outside urbanized area	21 654	116	.5	42	2.06	.54	4.2	47.6	2.4	21.4	26.2	47.6	7.1	88 300	483	4.5
Rural	152 303	619	.4	176	2.64	.51	5.3	67.6	3.4	5.1	17.0	73.9	2.8	119 400	513	–
Outside metropolitan area	786 825	4 170	.5	1 045	2.64	.54	5.1	51.5	6.7	12.1	19.4	59.4	5.1	82 100	369	.2
Urban	259 683	1 834	.7	499	2.48	.52	5.0	36.7	3.2	11.8	21.6	47.7	9.2	91 500	375	–
Inside urbanized area	245	–	–	–	–	–	–	–	–	–	–	–	–	–	–	–
Outside urbanized area	259 438	1 834	.7	499	2.48	.52	5.0	36.7	3.2	11.8	21.6	47.7	9.2	91 500	375	–
Place of 10,000 or more	107 970	723	.7	216	2.21	.50	4.6	35.2	1.9	16.2	28.2	40.3	14.8	100 000	379	–
Place of 2,500 to 9,999	151 468	1 111	.7	283	2.79	.54	5.3	37.8	4.2	8.5	16.6	53.4	4.9	90 000	372	–
Rural	527 142	2 336	.4	546	2.80	.56	5.2	65.0	9.9	12.3	17.4	70.1	1.3	74 700	357	.6
COUNTY																
Androscoggin County	105 259	780	.7	222	2.82	.63	4.6	37.8	9.0	9.9	23.9	36.5	6.8	80 700	322	.7
Aroostook County	86 936	554	.6	113	2.90	.54	5.3	26.5	5.3	3.5	13.3	61.9	5.3	50 800	350	–
Cumberland County	243 135	1 560	.6	477	2.36	.53	4.8	38.4	2.9	11.3	23.5	44.9	12.6	119 300	466	.3
Hancock County	46 948	266	.6	63	2.87	.59	4.9	55.6	12.7	11.1	11.1	65.1	1.6	90 800	338	–
Kennebec County	115 904	516	.4	153	2.24	.49	4.8	51.6	3.3	18.3	32.0	49.0	13.7	76 300	347	–
Penobscot County	146 601	701	.5	196	2.42	.53	5.0	46.4	5.6	13.8	21.4	48.5	6.1	71 700	374	1.0
Sagadahoc County	33 535	337	1.0	103	2.48	.51	5.3	53.4	2.9	4.9	18.4	67.0	1.9	95 600	434	–
York County	164 587	993	.6	288	2.50	.53	5.0	53.1	4.2	9.7	17.7	58.0	5.2	115 000	425	.8
PLACE AND COUNTY SUBDIVISION																
Brunswick town	20 906	289	1.4	65	2.95	.58	5.0	35.4	6.2	6.2	10.8	49.2	4.6	125 000	446	–
Lewiston city	39 757	284	.7	92	2.27	.57	4.5	29.3	4.3	13.0	31.5	30.4	7.6	75 000	316	1.6
Limestone town	9 922	320	3.2	54	3.03	.53	6.1	3.7	3.7	–	5.6	55.6	5.6	62 500	438	–
Loring AFB CDP	7 829	299	3.8	48	3.09	.55	5.9	–	4.2	–	2.1	54.2	6.3	–	469	–
Portland city	64 358	513	.8	201	2.04	.51	4.3	24.9	1.5	12.9	31.3	25.9	19.4	114 600	447	–

TIPSII [UPF] GH123 CENSUS90 72583600 06/22/92 4:34 PM MACHINE: C DATA:CENSUS90*H1TIPSDA23. 06/18/92 05:15:31 TAPE: NONE FRAME: 53
TSF:CENSUS90*92. 06/18/92 05:17:24 UTF:CENSUS90*93. 06/18/92 05:17:24 META:CENSUS90*H1TABLES23. 06/18/92 05:25:44

Table 11. Summary of General Housing Characteristics of Housing Units With a White, Not of Hispanic Origin Householder: 1990

[Threshold is 250 persons. For definitions of terms and meanings of symbols, see text]

State / Urban and Rural and Size of Place / Inside and Outside Metropolitan Area / County / Place and [In Selected States] County Subdivision [1,000 or More Persons]	All persons			Housing units with a White, not of Hispanic origin householder												
		White, not of Hispanic origin						Percent							Specified renter	
	Total	Total	Percent of all persons	Total	Median persons in unit	Mean number of persons per room	Median rooms	Owner	With 1.01 or more persons per room	With householder 65 years and over	1-person households	1 unit, detached or attached	In buildings with 10 or more units	Specified owner, median value (dollars)	Median contract rent (dollars)	Percent with meals included in rent
The State	**1 227 928**	**1 203 357**	**98.0**	**458 677**	**2.28**	**.46**	**5.3**	**70.8**	**1.6**	**22.5**	**23.3**	**64.8**	**4.5**	**86 900**	**356**	**.7**
URBAN AND RURAL AND SIZE OF PLACE																
Urban	547 824	533 062	97.3	211 797	2.14	.45	5.1	56.5	1.2	24.3	28.3	52.3	8.6	90 300	366	.9
Inside urbanized area	266 732	258 825	97.0	103 915	2.11	.45	5.1	53.6	1.1	23.4	29.0	49.4	10.7	98 200	394	1.3
Central place	160 946	155 881	96.9	65 233	2.03	.45	4.9	47.0	1.2	23.7	32.1	42.1	13.4	93 700	383	1.7
Urban fringe	105 786	102 944	97.3	38 682	2.24	.45	5.4	64.8	1.0	23.0	23.8	61.8	6.2	104 700	422	.2
Outside urbanized area	281 092	274 237	97.6	107 882	2.17	.45	5.1	59.3	1.3	25.0	27.7	55.1	6.5	81 300	337	.4
Place of 10,000 or more	107 970	105 439	97.7	41 733	2.14	.46	5.0	55.0	1.2	25.1	28.7	49.5	8.1	90 500	366	.3
Place of 2,500 to 9,999	173 122	168 798	97.5	66 149	2.18	.45	5.2	62.0	1.3	25.0	27.1	58.7	5.6	75 700	315	.4
Rural	680 104	670 295	98.6	246 880	2.40	.47	5.5	83.1	2.0	21.0	19.1	75.5	1.1	83 700	321	.3
Place of 1,000 to 2,499	79 677	78 284	98.3	30 558	2.20	.44	5.3	68.3	1.5	27.3	26.0	63.5	3.6	71 300	303	.2
Place of less than 1,000	–	–	–	–	–	–	–	–	–	–	–	–	–	–	–	–
Other rural	600 427	592 011	98.6	216 322	2.42	.47	5.5	85.2	2.1	20.1	18.1	77.2	.7	85 600	333	.4
INSIDE AND OUTSIDE METROPOLITAN AREA																
Inside metropolitan area	441 103	430 764	97.7	166 766	2.23	.46	5.3	64.1	1.2	21.4	24.9	59.7	7.3	106 900	405	1.1
In central city	161 605	156 540	96.9	65 458	2.03	.45	4.9	47.2	1.2	23.7	32.1	42.2	13.3	93 600	383	1.7
Not in central city	279 498	274 224	98.1	101 308	2.36	.46	5.5	75.1	1.2	19.9	20.3	71.0	3.5	113 200	439	.3
Urban	127 195	124 051	97.5	47 239	2.23	.45	5.4	65.0	1.1	22.7	24.2	62.6	6.0	106 200	425	.2
Inside urbanized area	105 541	102 699	97.3	38 593	2.24	.45	5.4	64.7	1.0	23.0	23.8	61.8	6.2	104 800	422	.2
Outside urbanized area	21 654	21 352	98.6	8 646	2.19	.45	5.2	66.3	1.2	20.9	25.9	66.2	5.3	113 100	452	.1
Rural	152 303	150 173	98.6	54 069	2.48	.46	5.7	83.9	1.3	17.6	16.9	78.3	1.2	119 400	463	.5
Outside metropolitan area	786 825	772 593	98.2	291 911	2.30	.47	5.3	74.7	1.9	23.1	22.5	67.7	2.9	75 400	318	.4
Urban	259 683	253 130	97.5	99 325	2.16	.45	5.1	58.7	1.3	25.4	27.8	54.2	6.6	78 400	331	.4
Inside urbanized area	245	245	100.0	89	2.44	.50	5.2	84.3	3.4	22.5	24.7	61.8	–	81 100	537	–
Outside urbanized area	259 438	252 885	97.5	99 236	2.16	.45	5.1	58.7	1.3	25.4	27.8	54.2	6.6	78 400	331	.4
Place of 10,000 or more	107 970	105 439	97.7	41 733	2.14	.46	5.0	55.0	1.2	25.1	28.7	49.5	8.1	90 500	366	.3
Place of 2,500 to 9,999	151 468	147 446	97.3	57 503	2.18	.45	5.2	61.3	1.4	25.6	27.2	57.5	5.6	70 400	307	.5
Rural	527 142	519 463	98.5	192 586	2.37	.47	5.4	82.9	2.2	22.0	19.7	74.7	1.0	73 700	302	.3
COUNTY																
Androscoggin County	105 259	103 192	98.0	39 472	2.27	.48	5.1	62.6	1.5	22.1	24.4	51.7	7.2	86 000	332	1.9
Aroostook County	86 936	84 269	96.9	30 753	2.34	.48	5.2	70.3	1.9	23.0	21.8	66.7	3.9	45 900	265	.2
Cumberland County	243 135	237 255	97.6	92 846	2.22	.45	5.4	64.8	1.1	21.7	25.2	63.2	8.2	118 400	458	1.2
Franklin County	29 008	28 699	98.9	10 698	2.31	.47	5.3	75.7	2.5	21.4	22.3	67.5	2.8	65 600	274	.9
Hancock County	46 948	46 275	98.6	18 156	2.21	.45	5.3	75.9	1.8	25.2	24.0	73.5	2.9	83 200	320	.2
Kennebec County	115 904	114 239	98.6	43 399	2.27	.46	5.2	71.1	1.5	22.0	24.2	61.5	4.7	78 200	328	.3
Knox County	36 310	35 918	98.9	14 238	2.17	.43	5.5	73.8	1.6	28.0	26.0	72.6	3.0	91 100	329	.3
Lincoln County	30 357	30 082	99.1	11 908	2.22	.43	5.6	83.3	1.9	27.3	23.6	77.2	1.6	103 100	354	.5
Oxford County	52 602	52 092	99.0	19 931	2.30	.46	5.3	76.1	2.3	24.9	22.4	67.0	2.1	69 700	279	–
Penobscot County	146 601	143 163	97.7	53 109	2.31	.47	5.2	70.1	1.7	20.3	22.6	60.5	3.8	68 900	333	.2
Piscataquis County	18 653	18 435	98.8	7 128	2.26	.46	5.4	78.6	2.4	27.0	23.3	72.9	1.6	46 800	249	.2
Sagadahoc County	33 535	32 553	97.1	12 319	2.35	.46	5.5	71.3	1.7	19.3	21.7	68.3	3.5	95 900	411	1.4
Somerset County	49 767	49 257	99.0	18 385	2.35	.48	5.2	77.3	2.4	22.0	21.3	67.5	1.3	55 000	273	.5
Waldo County	33 018	32 662	98.9	12 314	2.32	.47	5.4	80.9	2.8	22.5	21.6	71.9	1.6	71 800	276	.3
Washington County	35 308	33 626	95.2	12 955	2.25	.46	5.4	79.5	2.1	28.2	23.7	73.3	2.0	52 200	229	–
York County	164 587	161 640	98.2	61 066	2.34	.47	5.4	71.9	1.4	21.3	21.5	67.2	3.3	115 200	424	.3
PLACE AND COUNTY SUBDIVISION																
Acton town	1 727	1 703	98.6	639	2.35	.46	5.5	89.5	1.1	24.1	15.3	89.8	–	110 800	414	–
Addison town	1 114	1 110	99.6	431	2.28	.47	5.3	85.2	3.7	24.6	20.0	71.7	.2	58 400	263	–
Albion town	1 736	1 724	99.3	608	2.48	.48	5.6	86.8	2.3	20.6	19.2	80.8	–	68 900	288	–
Alfred town	2 238	2 219	99.2	813	2.29	.46	5.4	84.0	1.1	26.7	19.8	67.2	.4	107 800	365	–
Anson town	2 382	2 357	99.0	894	2.35	.48	5.2	84.6	2.7	22.8	21.5	70.0	.1	47 200	252	1.6
Appleton town	1 069	1 056	98.8	386	2.51	.49	5.4	90.9	2.8	18.9	17.4	83.4	–	70 000	360	–
Arundel town	2 669	2 638	98.8	963	2.50	.48	5.4	89.0	.9	16.6	13.8	73.2	–	117 400	455	1.1
Ashland town	1 542	1 529	99.2	602	2.28	.47	5.2	78.7	2.2	22.1	23.6	68.1	–	40 400	220	–
Auburn city	24 309	23 839	98.1	9 419	2.20	.46	5.1	57.2	1.2	24.6	27.0	52.2	11.7	85 500	351	3.8
Augusta city	21 325	20 870	97.9	8 705	2.03	.45	4.9	56.9	1.2	25.3	32.5	47.9	12.1	78 100	341	.2
Baileyville town	2 031	2 000	98.5	764	2.36	.47	5.4	80.4	.9	23.3	20.4	66.1	3.0	53 700	279	–
Baldwin town	1 219	1 210	99.3	416	2.61	.48	5.7	93.3	1.7	20.4	10.8	81.3	–	83 300	287	–
Bangor city	33 181	32 081	96.7	13 084	2.05	.44	4.9	48.9	1.2	21.4	31.3	43.2	8.1	76 400	363	.2
Bar Harbor CDP	2 768	2 718	98.2	1 164	1.91	.40	5.0	52.9	.6	29.5	36.1	54.7	13.7	110 400	333	.6
Bar Harbor town	4 443	4 363	98.2	1 824	2.05	.42	5.2	62.0	1.0	26.0	30.4	65.0	8.8	108 000	338	.4
Bath city	9 799	9 399	95.9	3 822	2.14	.43	5.3	55.0	1.3	24.5	29.3	58.2	7.9	89 500	408	.4
Belfast city	6 355	6 290	99.0	2 553	2.14	.44	5.1	67.4	2.4	29.2	27.3	57.7	4.8	77 000	289	.1
Belgrade town	2 375	2 362	99.5	888	2.37	.45	5.6	84.7	1.8	18.8	17.7	83.7	.1	89 800	346	–
Benton town	2 312	2 301	99.5	850	2.43	.48	5.3	89.4	1.4	18.9	15.9	76.7	–	70 900	272	–
Berwick town	5 995	5 886	98.2	2 033	2.73	.52	5.4	77.6	1.7	16.3	16.4	64.4	.5	112 000	408	–
Bethel town	2 329	2 313	99.3	949	2.20	.42	5.5	73.3	1.4	26.0	23.6	68.5	4.7	79 700	313	.4
Biddeford city	20 710	20 317	98.1	7 838	2.23	.47	5.1	49.2	1.3	23.6	25.2	43.2	8.1	109 800	402	.2
Bingham CDP	1 071	1 062	99.2	424	2.14	.43	5.4	71.0	2.6	30.4	27.6	69.3	–	43 600	223	–
Bingham town	1 230	1 219	99.1	482	2.16	.44	5.4	72.2	3.1	29.0	26.6	71.0	–	44 800	223	–
Blue Hill town	1 941	1 925	99.2	794	2.19	.41	5.7	78.2	1.3	30.4	24.6	80.6	.3	101 300	315	–
Boothbay town	2 648	2 628	99.2	1 043	2.24	.43	5.6	86.4	1.8	26.6	20.8	83.2	.1	127 400	363	–
Boothbay Harbor CDP	1 267	1 246	98.3	580	1.91	.40	5.2	60.7	.7	33.3	35.3	60.3	2.6	100 000	381	–
Boothbay Harbor town	2 347	2 319	98.8	1 017	2.00	.40	5.4	68.7	1.3	34.1	32.2	67.7	3.6	111 200	369	–
Bowdoin town	2 207	2 165	98.1	741	2.81	.53	5.3	90.1	1.9	10.9	13.5	63.2	–	92 300	367	3.4
Bowdoinham town	2 192	2 153	98.2	806	2.42	.46	5.6	85.5	1.5	17.0	17.9	71.7	2.7	92 500	313	–

TIPSII [UPF] GH123 CENSUS90 72583600 06/22/92 4:34 PM MACHINE: C DATA:CENSUS90*H1TIPSDA23. 06/18/92 05:15:31 TAPE: NONE FRAME: 54
TSF:CENSUS90*92. 06/18/92 05:17:24 UTF:CENSUS90*93. 06/18/92 05:17:24 META:CENSUS90*H1TABLES23. 06/18/92 05:25:44

Table 11. **Summary of General Housing Characteristics of Housing Units With a White, Not of Hispanic Origin Householder: 1990**—Con.

[Threshold is 250 persons. For definitions of terms and meanings of symbols, see text]

State / Urban and Rural and Size of Place / Inside and Outside Metropolitan Area / County / Place and [In Selected States] County Subdivision [1,000 or More Persons]	All persons			Housing units with a White, not of Hispanic origin householder												
		White, not of Hispanic origin						Percent							Specified renter	
	Total	Total	Percent of all persons	Total	Median persons in unit	Mean number of persons per room	Median rooms	Owner	With 1.01 or more persons per room	With householder 65 years and over	1-person households	1 unit, detached or attached	In buildings with 10 or more units	Specified owner, median value (dollars)	Median contract rent (dollars)	Percent with meals included in rent
PLACE AND COUNTY SUBDIVISION—Con.																
Bradford town	1 103	1 095	99.3	380	2.65	.53	5.2	82.4	3.7	17.9	16.6	63.9	–	56 700	202	–
Bradley town	1 136	1 115	98.2	432	2.38	.48	5.3	80.8	1.2	21.5	19.9	62.5	.2	65 400	314	–
Brewer city	9 021	8 897	98.6	3 582	2.21	.44	5.5	64.3	.8	23.4	24.6	60.2	2.9	81 400	354	.3
Bridgton CDP	2 195	2 174	99.0	885	2.13	.43	5.4	66.0	1.5	27.8	30.5	64.5	3.2	80 900	319	–
Bridgton town	4 307	4 239	98.4	1 638	2.24	.44	5.4	74.3	1.9	24.8	24.9	71.4	1.7	87 100	336	.7
Bristol town	2 326	2 318	99.7	984	2.08	.40	5.8	87.6	1.3	32.5	24.8	85.7	.2	117 900	359	–
Brownfield town	1 034	1 030	99.6	394	2.36	.48	5.3	87.6	2.3	21.8	20.3	75.9	–	84 500	383	–
Brownville town	1 506	1 489	98.9	586	2.27	.45	5.7	81.4	1.5	30.5	22.0	80.2	–	36 900	185	–
Brunswick CDP	14 683	14 087	95.9	5 514	2.11	.45	5.1	57.3	1.0	26.1	30.0	52.5	7.4	113 600	416	.3
Brunswick town	20 906	19 900	95.2	7 488	2.19	.45	5.2	61.2	1.1	23.9	27.1	56.3	5.5	117 400	424	.2
Brunswick Station CDP	1 829	1 516	82.9	323	3.42	.64	5.2	8.7	4.0	1.9	2.8	55.7	–	95 000	497	–
Buckfield town	1 566	1 551	99.0	553	2.48	.52	5.1	82.1	4.9	17.5	18.4	71.4	3.1	71 000	273	–
Bucksport CDP	2 989	2 939	98.3	1 171	2.27	.46	5.2	65.8	1.1	25.6	25.8	61.0	7.9	73 100	286	–
Bucksport town	4 825	4 757	98.6	1 799	2.40	.48	5.3	74.4	1.8	22.5	22.4	66.3	5.2	71 100	290	.2
Buxton town	6 494	6 401	98.6	2 188	2.74	.50	5.6	88.5	1.8	13.2	12.7	77.1	.1	107 500	465	–
Calais city	3 963	3 900	98.4	1 517	2.18	.43	5.5	69.1	.9	29.1	26.9	65.0	4.2	48 900	259	–
Camden CDP	4 022	3 958	98.4	1 711	1.93	.38	5.6	63.7	.4	33.5	34.7	67.1	4.1	130 000	349	.2
Camden town	5 060	4 981	98.4	2 139	1.98	.39	5.6	67.9	.5	32.3	32.5	70.1	3.3	133 600	351	.2
Canaan town	1 636	1 632	99.8	567	2.61	.52	5.2	83.2	3.4	15.3	13.1	71.1	–	64 700	293	–
Cape Elizabeth town	8 854	8 733	98.6	3 231	2.38	.39	6.9	85.9	.2	22.2	16.9	92.0	.2	168 800	618	.5
Cape Neddick CDP	2 193	2 173	99.1	900	2.16	.42	5.5	70.3	1.1	23.0	24.4	77.7	1.7	164 900	571	.4
Caribou city	9 415	9 136	97.0	3 625	2.25	.47	5.0	67.6	1.5	22.7	24.6	59.5	5.0	49 800	289	.4
Carmel town	1 906	1 886	99.0	675	2.59	.50	5.3	92.0	2.2	16.7	15.0	72.0	.1	68 900	307	–
Casco town	3 018	2 988	99.0	1 051	2.56	.51	5.3	82.1	1.0	16.1	15.1	77.8	.1	96 600	464	.5
Castine town	1 161	1 127	97.1	324	2.02	.34	6.3	71.0	.3	36.1	30.2	81.5	–	187 500	365	1.1
Charleston town	1 187	1 174	98.9	364	2.77	.52	5.4	80.5	2.2	13.5	17.0	69.2	1.4	57 500	216	–
Chelsea town	2 497	2 451	98.2	792	2.64	.51	5.3	90.4	2.5	16.5	17.0	78.7	.1	73 600	325	–
Cherryfield town	1 183	1 169	98.8	464	2.20	.47	5.3	77.4	3.4	30.4	24.1	71.8	–	56 800	189	–
Chesterville town	1 012	1 004	99.2	356	2.62	.52	5.2	90.2	3.4	16.9	16.6	73.6	–	50 000	313	–
China town	3 713	3 654	98.4	1 254	2.70	.50	5.7	86.8	2.4	16.4	15.3	82.3	.6	87 900	356	–
Chisholm CDP	1 653	1 645	99.5	645	2.34	.46	5.4	68.8	.8	24.0	23.4	61.9	2.0	67 900	249	.5
Clinton CDP	1 485	1 479	99.6	517	2.69	.53	5.1	83.9	2.9	19.9	16.6	58.2	–	56 700	277	–
Clinton town	3 332	3 307	99.2	1 150	2.71	.54	5.1	85.0	3.1	16.3	15.0	64.2	–	62 800	299	–
Corinna town	2 196	2 169	98.8	840	2.30	.48	5.2	80.8	1.8	23.0	20.6	65.8	1.4	52 400	225	–
Corinth town	2 177	2 156	99.0	778	2.60	.50	5.2	85.7	1.8	19.7	17.0	61.4	.4	67 600	246	–
Cornish town	1 178	1 172	99.5	429	2.46	.45	5.7	81.4	2.3	22.6	22.6	75.3	–	86 100	305	–
Cornville town	1 008	990	98.2	343	2.57	.50	5.5	93.6	3.2	19.5	12.8	79.6	–	65 600	263	–
Cumberland town	5 836	5 767	98.8	2 004	2.72	.41	6.9	92.6	.5	18.5	12.5	96.7	–	158 600	519	–
Cumberland Center CDP	1 890	1 875	99.2	653	2.74	.42	6.8	93.7	.2	16.1	11.9	95.4	–	147 600	600	–
Damariscotta town	1 811	1 807	99.8	787	1.99	.40	5.4	75.9	.8	38.5	32.0	63.5	7.9	136 700	374	1.6
Damariscotta-Newcastle CDP	1 567	1 559	99.5	728	1.85	.35	5.8	70.9	.4	47.4	36.7	69.1	8.5	148 200	381	1.5
Dayton town	1 197	1 195	99.8	408	2.77	.49	5.7	87.7	1.7	18.6	16.4	76.0	.2	112 500	406	–
Dedham town	1 229	1 201	97.7	428	2.49	.52	5.1	86.2	2.1	15.2	17.8	81.8	–	83 100	334	–
Deer Isle town	1 829	1 805	98.7	721	2.17	.44	5.5	81.3	2.5	28.6	25.8	77.1	–	77 900	252	–
Dexter CDP	2 650	2 619	98.8	1 039	2.21	.46	5.2	62.6	1.7	28.2	26.0	51.7	1.3	49 800	267	–
Dexter town	4 419	4 375	99.0	1 665	2.28	.47	5.2	71.2	1.7	25.0	22.3	57.4	1.1	52 400	266	–
Dixfield CDP	1 300	1 283	98.7	501	2.18	.45	5.3	70.7	1.4	28.9	25.0	62.7	4.6	61 000	251	–
Dixfield town	2 574	2 537	98.6	958	2.32	.47	5.3	77.8	2.4	24.2	21.3	66.9	2.4	58 500	245	–
Dixmont town	1 007	984	97.7	334	2.85	.52	5.5	90.1	3.6	16.2	12.3	74.9	–	56 600	271	–
Dover-Foxcroft town	4 657	4 571	98.2	1 676	2.32	.45	5.6	75.1	2.3	26.6	22.6	65.6	.5	56 200	270	.5
Dover-Foxcroft CDP	3 077	3 005	97.7	1 177	2.20	.43	5.7	68.1	1.4	29.5	26.4	59.0	.8	56 000	270	.5
Dresden town	1 332	1 319	99.0	503	2.37	.44	5.7	90.7	3.0	18.7	20.7	74.8	–	87 600	337	–
Durham town	2 842	2 817	99.1	965	2.77	.49	5.7	88.2	1.7	11.3	12.6	82.3	–	104 700	416	–
East Machias town	1 218	1 208	99.2	467	2.28	.44	5.5	86.1	2.1	28.3	19.9	78.2	–	53 500	256	–
East Millinocket town	2 166	2 145	99.0	842	2.31	.45	5.6	76.8	1.1	23.2	19.5	74.7	1.7	52 200	284	.5
East Millinocket CDP	2 075	2 054	99.0	807	2.30	.45	5.6	76.0	1.1	23.4	20.0	73.9	1.7	51 600	284	.5
Easton town	1 291	1 283	99.4	480	2.40	.48	5.3	78.3	2.9	23.5	21.0	69.4	–	40 600	283	1.0
Eastport city	1 965	1 846	93.9	772	2.08	.40	5.7	71.1	1.7	35.2	30.2	76.2	5.4	51 300	218	–
Eddington town	1 947	1 939	99.6	735	2.36	.48	5.2	82.9	1.2	17.0	16.3	66.9	1.0	74 200	318	–
Eliot town	5 329	5 219	97.9	1 905	2.47	.45	5.9	83.6	1.0	19.7	18.3	81.7	–	137 500	534	.7
Ellsworth city	5 975	5 898	98.7	2 388	2.14	.46	5.0	67.0	1.3	25.0	26.7	64.5	5.9	82 100	327	.5
Enfield town	1 476	1 463	99.1	526	2.66	.52	5.2	90.3	1.7	17.5	15.6	75.9	–	54 100	310	–
Fairfield CDP	2 794	2 758	98.7	1 163	2.10	.43	5.3	61.2	.7	26.9	29.0	53.3	2.8	59 800	303	1.3
Fairfield town	6 718	6 641	98.9	2 456	2.36	.48	5.2	72.5	1.4	19.6	21.5	64.6	1.6	66 800	305	.9
Falmouth town	7 610	7 521	98.8	3 052	2.18	.38	6.2	80.1	.2	29.1	24.9	84.3	4.8	161 900	602	3.7
Falmouth Foreside CDP	1 708	1 691	99.0	702	2.06	.36	6.3	80.9	.3	35.3	26.5	88.2	1.7	185 600	513	.8
Farmingdale CDP	2 070	2 031	98.1	848	2.12	.44	5.2	62.5	.7	23.3	27.2	61.2	7.1	82 700	343	–
Farmingdale town	2 918	2 875	98.5	1 155	2.22	.46	5.2	68.8	1.0	21.5	23.9	62.3	5.3	81 100	340	.8
Farmington CDP	4 197	4 117	98.1	1 512	1.90	.46	4.2	39.0	2.2	25.5	36.3	34.5	15.4	76 000	285	1.2
Farmington town	7 436	7 338	98.7	2 628	2.14	.47	4.9	58.6	2.3	22.0	27.7	51.7	8.9	72 800	289	1.2
Fort Fairfield town	3 998	3 936	98.4	1 488	2.36	.47	5.4	71.7	1.8	24.6	22.9	67.7	3.8	43 900	210	–
Fort Fairfield CDP	1 729	1 690	97.7	723	2.02	.43	5.2	62.8	.7	34.0	33.7	62.4	7.9	44 100	216	–
Fort Kent CDP	2 123	2 093	98.6	846	2.05	.47	4.8	54.6	1.8	30.4	31.7	53.7	6.6	50 200	248	–
Fort Kent town	4 268	4 228	99.1	1 551	2.35	.50	5.1	70.6	2.1	23.5	23.2	65.0	3.6	50 300	251	–
Frankfort town	1 020	1 004	98.4	338	2.74	.55	5.2	92.3	5.0	18.0	11.5	71.9	–	55 200	215	–
Franklin town	1 141	1 126	98.7	434	2.30	.48	5.3	82.7	1.8	20.3	17.7	70.5	–	70 000	300	1.5
Freeport CDP	1 829	1 806	98.7	765	2.06	.45	4.8	48.4	1.2	21.7	28.2	45.0	10.5	112 000	443	.5
Freeport town	6 905	6 821	98.8	2 594	2.33	.45	5.5	74.4	1.3	17.8	20.0	68.4	3.1	130 700	451	.5
Frenchville town	1 338	1 334	99.7	446	2.70	.52	5.4	83.4	2.2	16.1	14.6	76.2	.2	51 600	218	–
Friendship town	1 099	1 094	99.5	441	2.22	.43	5.6	84.4	1.1	33.8	20.6	82.3	–	91 400	263	–

TIPSII [UPF] GH123 CENSUS90 72583600 06/22/92 4:34 PM MACHINE: C DATA:CENSUS90*H1TIPSDA23. 06/18/92 05:15:31 TAPE: NONE FRAME: 55
TSF:CENSUS90*92. 06/18/92 05:17:24 UTF:CENSUS90*93. 06/18/92 05:17:24 META:CENSUS90*H1TABLES23. 06/18/92 05:25:44

Table 11. **Summary of General Housing Characteristics of Housing Units With a White, Not of Hispanic Origin Householder: 1990**—Con.

[Threshold is 250 persons. For definitions of terms and meanings of symbols, see text]

State / Urban and Rural and Size of Place / Inside and Outside Metropolitan Area / County / Place and [In Selected States] County Subdivision [1,000 or More Persons]	All persons			Housing units with a White, not of Hispanic origin householder												
		White, not of Hispanic origin						Percent							Specified renter	
	Total	Total	Percent of all persons	Total	Median persons in unit	Mean number of persons per room	Median rooms	Owner	With 1.01 or more persons per room	With householder 65 years and over	1-person households	1 unit, detached or attached	In buildings with 10 or more units	Specified owner, median value (dollars)	Median contract rent (dollars)	Percent with meals included in rent
PLACE AND COUNTY SUBDIVISION—Con.																
Fryeburg CDP	1 580	1 571	99.4	628	2.20	.43	5.3	70.9	1.4	28.5	24.5	66.1	1.3	94 900	311	–
Fryeburg town	2 968	2 940	99.1	1 097	2.33	.45	5.5	78.7	1.8	23.3	20.6	73.6	.7	92 400	324	–
Gardiner city	6 746	6 645	98.5	2 479	2.28	.46	5.2	63.1	1.3	21.5	25.5	53.3	3.8	73 800	328	.3
Garland town	1 064	1 054	99.1	334	2.53	.52	5.3	86.8	5.1	16.8	13.8	71.9	.3	50 300	205	3.1
Glenburn town	3 198	3 158	98.7	1 086	2.72	.53	5.2	91.1	1.6	15.5	14.2	67.8	2.2	81 600	219	–
Gorham CDP	3 618	3 561	98.4	1 036	2.20	.43	5.5	67.6	.8	26.3	24.9	62.5	4.7	121 500	460	–
Gorham town	11 856	11 683	98.5	3 875	2.50	.47	5.7	79.9	1.2	18.2	17.9	72.9	1.5	119 800	451	.3
Gouldsboro town	1 986	1 945	97.9	650	2.33	.46	5.4	81.4	2.0	27.2	17.8	78.2	–	79 000	311	–
Gray town	5 904	5 828	98.7	2 122	2.46	.48	5.5	80.3	1.5	16.8	17.3	77.5	1.9	116 300	486	.2
Greenbush town	1 309	1 296	99.0	438	2.79	.57	4.9	87.0	4.8	13.0	14.8	63.9	–	55 800	254	–
Greene town	3 661	3 622	98.9	1 215	2.76	.51	5.5	90.1	2.0	13.2	12.1	76.4	1.2	90 900	405	–
Greenville CDP	1 601	1 593	99.5	680	2.04	.43	5.1	63.8	.7	31.3	32.1	66.0	3.5	56 200	281	–
Greenville town	1 884	1 873	99.4	789	2.08	.44	5.2	66.8	.9	30.0	30.5	69.5	3.0	56 600	282	–
Guilford CDP	1 082	1 066	98.5	455	2.09	.45	5.0	59.6	2.4	31.0	28.6	53.2	9.5	44 300	251	–
Guilford town	1 710	1 678	98.1	675	2.21	.47	5.1	67.7	3.0	28.1	24.7	61.5	7.9	45 300	245	–
Hallowell city	2 534	2 494	98.4	1 068	1.93	.40	5.3	56.2	.7	22.4	36.2	54.7	11.3	79 700	351	.2
Hampden CDP	3 895	3 845	98.7	1 479	2.36	.43	5.9	75.8	.7	17.0	19.9	78.1	.2	90 500	383	.3
Hampden town	5 974	5 904	98.8	2 173	2.48	.44	5.9	80.7	1.2	15.9	17.3	82.2	.1	89 600	381	.3
Hancock town	1 757	1 732	98.6	708	2.22	.46	5.0	82.6	1.8	21.9	21.9	58.2	.7	75 400	316	–
Harpswell town	5 012	4 939	98.5	2 027	2.19	.41	5.8	77.0	1.7	24.1	22.4	85.6	1.4	151 700	427	.2
Harrison town	1 951	1 940	99.4	698	2.49	.47	5.7	90.0	2.1	19.1	16.3	82.8	–	88 100	388	1.7
Hartland CDP	1 038	1 024	98.7	338	2.46	.49	5.4	74.6	3.0	24.3	18.9	63.0	–	46 300	268	–
Hartland town	1 806	1 782	98.7	610	2.51	.51	5.2	80.8	2.8	20.0	16.7	67.0	–	46 800	263	–
Hermon town	3 755	3 712	98.9	1 332	2.54	.49	5.4	83.6	1.4	16.1	14.5	74.4	.6	81 400	360	–
Hiram town	1 260	1 247	99.0	454	2.45	.48	5.7	86.3	3.5	20.3	20.9	80.8	–	78 100	337	–
Hodgdon town	1 257	1 238	98.5	432	2.67	.50	5.7	84.3	1.4	21.1	14.4	77.8	.2	45 700	220	–
Holden town	2 952	2 922	99.0	1 122	2.34	.46	5.3	85.7	1.0	18.3	19.1	62.8	2.9	89 600	338	–
Hollis town	3 573	3 534	98.9	1 185	2.76	.50	5.7	87.8	2.5	13.9	11.5	75.0	.3	103 400	451	–
Hope town	1 017	1 012	99.5	374	2.41	.48	5.4	91.2	2.4	19.8	17.4	84.5	–	87 400	350	3.8
Houlton CDP	5 627	5 390	95.8	2 172	2.07	.43	5.3	61.2	1.2	31.0	31.2	61.4	6.0	46 300	254	.1
Houlton town	6 613	6 351	96.0	2 514	2.13	.44	5.3	64.7	1.5	29.1	28.8	62.4	5.2	45 900	254	.2
Howland town	1 435	1 425	99.3	527	2.38	.51	5.1	75.9	2.1	25.6	21.8	68.1	.2	50 200	153	–
Howland CDP	1 304	1 294	99.2	487	2.33	.50	5.1	74.3	2.1	26.7	23.4	66.5	.2	49 600	148	–
Hudson town	1 048	1 025	97.8	352	2.69	.54	5.1	90.9	2.3	12.5	11.6	71.6	–	62 900	294	–
Jay town	5 080	5 028	99.0	1 851	2.49	.48	5.4	80.6	1.9	19.0	18.2	66.4	.7	67 500	271	.3
Jefferson town	2 111	2 107	99.8	763	2.44	.46	5.7	88.1	1.8	20.6	16.0	84.5	–	84 300	304	–
Jonesport town	1 525	1 509	99.0	583	2.23	.48	5.3	80.1	2.7	33.6	24.7	77.4	1.9	52 100	288	–
Kenduskeag town	1 234	1 224	99.2	433	2.67	.53	5.1	87.1	2.5	16.9	16.2	57.7	–	61 400	264	–
Kennebunk CDP	4 206	4 113	97.8	1 664	2.16	.41	5.8	71.9	.8	31.1	26.0	75.5	2.2	145 600	492	1.7
Kennebunk town	8 004	7 873	98.4	3 090	2.24	.41	6.0	77.3	.9	27.5	23.6	81.0	1.3	148 700	501	1.3
Kennebunkport CDP	1 100	1 093	99.4	519	1.92	.31	6.6	81.5	.6	33.7	32.4	83.8	1.7	208 200	516	1.1
Kennebunkport town	3 356	3 330	99.2	1 433	2.11	.37	6.1	81.6	.6	28.5	27.0	87.4	.8	179 900	508	1.2
Kingfield town	1 114	1 092	98.0	430	2.31	.44	5.5	77.9	1.9	21.9	24.9	74.4	–	74 200	289	–
Kittery CDP	5 151	4 834	93.8	1 858	2.17	.45	5.3	50.8	1.1	21.3	26.2	59.5	1.9	119 300	487	.1
Kittery town	9 372	8 976	95.8	3 502	2.20	.44	5.5	65.7	1.0	22.3	24.6	68.4	1.0	132 200	503	.2
Kittery Point CDP	1 093	1 081	98.9	457	2.10	.39	5.9	76.4	.7	30.2	28.4	89.7	–	150 300	542	1.0
Lamoine town	1 311	1 293	98.6	499	2.34	.45	5.4	83.0	2.4	21.4	19.0	81.4	–	83 900	366	–
Lebanon town	4 263	4 221	99.0	1 427	2.80	.52	5.4	90.7	2.0	15.4	14.4	71.4	–	96 100	505	–
Leeds town	1 669	1 630	97.7	553	2.72	.51	5.5	86.8	3.8	17.4	15.2	72.3	–	81 400	321	–
Levant town	1 627	1 607	98.8	549	2.79	.52	5.3	91.6	2.7	14.4	13.3	69.0	–	76 000	406	–
Lewiston city	39 757	38 831	97.7	15 557	2.10	.48	4.8	47.5	1.3	25.7	29.7	39.1	9.8	86 600	327	1.6
Limerick town	1 688	1 670	98.9	593	2.51	.47	5.7	83.0	1.7	19.7	17.2	86.2	.8	88 900	404	–
Limestone CDP	1 245	1 159	93.1	463	2.24	.47	5.2	65.2	1.1	20.7	27.0	65.9	2.8	42 700	296	.6
Limestone town	9 922	8 627	86.9	2 007	2.95	.52	5.8	27.2	1.2	8.2	10.4	50.9	7.5	45 000	356	.1
Limington town	2 796	2 778	99.4	883	3.03	.54	5.6	88.9	3.7	13.7	10.1	78.8	–	93 500	388	–
Lincoln CDP	3 399	3 368	99.1	1 334	2.19	.47	5.1	71.2	2.2	29.5	25.9	69.3	5.0	53 000	270	.5
Lincoln town	5 587	5 538	99.1	2 086	2.33	.49	5.2	77.4	2.6	24.0	21.3	72.6	3.2	55 500	273	.4
Lincolnville town	1 809	1 792	99.1	718	2.22	.44	5.5	82.9	1.5	22.8	22.6	79.2	–	93 100	323	–
Lisbon town	9 457	9 245	97.8	3 425	2.46	.49	5.2	76.1	1.5	16.2	18.5	57.6	1.0	86 300	359	.1
Lisbon Falls CDP	4 674	4 546	97.3	1 668	2.55	.49	5.4	71.3	1.3	15.9	17.9	63.9	1.9	87 000	373	.2
Litchfield town	2 650	2 622	98.9	922	2.60	.50	5.4	90.7	2.2	15.0	15.0	72.1	.2	82 600	319	1.3
Little Falls-South Windham CDP	1 715	1 673	97.6	427	2.36	.48	5.6	73.5	1.2	22.2	16.4	73.5	.2	95 200	450	.9
Livermore town	1 950	1 925	98.7	720	2.38	.46	5.7	87.9	1.7	19.9	17.9	78.6	.1	75 800	269	–
Livermore Falls town	3 455	3 395	98.3	1 332	2.22	.47	5.2	69.2	1.9	25.5	26.1	51.1	5.0	57 100	268	–
Livermore Falls CDP	1 935	1 894	97.9	806	2.04	.43	5.3	58.8	1.4	31.5	32.9	50.6	6.8	53 000	274	–
Loring AFB CDP	7 829	6 649	84.9	1 225	3.33	.55	6.2	.4	.9	–	.7	42.9	9.0	48 100	421	–
Lubec town	1 853	1 835	99.0	785	2.00	.41	5.5	77.8	2.9	35.8	32.5	75.7	.1	50 300	140	–
Lyman town	3 390	3 353	98.9	1 103	2.90	.54	5.4	92.7	2.4	11.5	10.2	78.2	–	108 900	422	–
Machias CDP	1 773	1 741	98.2	613	1.93	.43	4.9	52.5	1.0	33.8	36.1	51.4	5.5	61 800	201	–
Machias town	2 569	2 523	98.2	932	2.04	.44	4.9	61.5	1.3	30.4	31.0	55.2	3.6	62 300	229	–
Machiasport town	1 166	1 146	98.3	391	2.43	.47	5.4	84.9	2.0	25.6	18.9	81.6	–	61 500	256	–
Madawaska CDP	3 653	3 629	99.3	1 490	2.14	.47	4.9	63.9	1.0	23.2	29.1	55.5	10.7	51 500	236	–
Madawaska town	4 803	4 777	99.5	1 892	2.23	.48	5.0	69.3	1.5	20.9	25.7	61.0	8.4	52 000	236	–
Madison CDP	2 956	2 927	99.0	1 144	2.22	.47	5.1	65.7	1.6	28.3	24.7	57.1	2.4	51 300	245	.3
Madison town	4 725	4 671	98.9	1 792	2.28	.47	5.2	72.8	1.7	25.0	21.8	67.0	1.5	53 500	253	.6
Manchester town	2 099	2 086	99.4	802	2.31	.43	5.8	83.5	1.1	25.3	21.7	76.7	.5	105 300	288	1.7
Mapleton town	1 853	1 843	99.5	672	2.47	.50	5.2	81.1	.9	17.0	15.5	74.9	3.3	51 900	245	–
Mars Hill town	1 760	1 755	99.7	674	2.19	.47	5.1	67.4	2.7	30.1	23.1	62.8	.1	41 000	163	–
Mars Hill-Blaine CDP	1 717	1 697	98.8	659	2.21	.47	5.1	64.5	2.1	31.6	22.6	60.2	.2	39 200	170	–
Mechanic Falls town	2 919	2 902	99.4	1 059	2.44	.50	5.1	72.7	2.3	22.1	20.0	56.0	4.6	76 600	321	–

TIPSII [UPF] GH123 CENSUS90 72583600 06/22/92 4:34 PM MACHINE: C DATA:CENSUS90*H1TIPSDA23. 06/18/92 05:15:31 TAPE: NONE FRAME: 56
TSF:CENSUS90*92. 06/18/92 05:17:24 UTF:CENSUS90*93. 06/18/92 05:17:24 META:CENSUS90*H1TABLES23. 06/18/92 05:25:44

Table 11. **Summary of General Housing Characteristics of Housing Units With a White, Not of Hispanic Origin Householder: 1990**—Con.

[Threshold is 250 persons. For definitions of terms and meanings of symbols, see text]

State / Urban and Rural and Size of Place / Inside and Outside Metropolitan Area / County / Place and [In Selected States] County Subdivision [1,000 or More Persons]	All persons			Housing units with a White, not of Hispanic origin householder												
		White, not of Hispanic origin						Percent							Specified renter	
	Total	Total	Percent of all persons	Total	Median persons in unit	Mean number of persons per room	Median rooms	Owner	With 1.01 or more persons per room	With householder 65 years and over	1-person households	1 unit, detached or attached	In buildings with 10 or more units	Specified owner, median value (dollars)	Median contract rent (dollars)	Percent with meals included in rent
PLACE AND COUNTY SUBDIVISION—Con.																
Mechanic Falls CDP	2 388	2 374	99.4	882	2.40	.50	5.1	69.2	2.3	23.6	21.8	51.8	5.6	74 600	319	–
Medway town	1 922	1 912	99.5	635	2.93	.57	5.2	85.2	2.7	11.8	14.2	59.7	–	50 500	255	–
Mexico CDP	2 302	2 289	99.4	926	2.20	.46	5.1	67.0	1.7	25.6	27.6	53.9	–	47 300	280	–
Mexico town	3 344	3 314	99.1	1 345	2.20	.46	5.1	70.8	1.5	25.9	26.5	56.4	.1	49 500	274	–
Milbridge town	1 305	1 302	99.8	500	2.18	.45	5.3	81.0	3.4	33.0	22.6	70.8	5.0	54 000	220	–
Milford CDP	2 228	2 200	98.7	829	2.44	.52	5.0	79.1	1.7	16.2	19.3	51.7	3.4	71 800	367	–
Milford town	2 884	2 841	98.5	1 050	2.50	.53	5.0	81.9	1.8	14.7	18.2	56.4	2.7	73 300	361	–
Millinocket town	6 956	6 880	98.9	2 681	2.27	.46	5.4	72.7	.5	22.9	24.0	65.2	2.1	52 400	282	.1
Millinocket CDP	6 922	6 846	98.9	2 674	2.26	.46	5.4	72.6	.5	22.9	24.0	65.1	2.1	52 400	282	.1
Milo CDP	2 129	2 114	99.3	849	2.21	.45	5.5	77.5	1.9	32.2	24.3	71.1	2.6	38 600	225	–
Milo town	2 600	2 582	99.3	1 036	2.22	.45	5.4	80.4	1.6	31.2	23.6	72.5	2.1	38 900	224	–
Minot town	1 664	1 662	99.9	558	2.82	.49	5.8	92.8	2.2	14.2	9.9	79.2	–	90 300	313	3.2
Monmouth town	3 353	3 319	99.0	1 174	2.59	.49	5.5	85.6	2.6	17.5	17.0	69.5	2.8	81 100	327	–
Mount Desert town	1 899	1 880	99.0	830	2.05	.40	5.4	74.0	.8	29.8	27.0	86.7	1.8	122 700	390	–
Mount Vernon town	1 362	1 343	98.6	499	2.39	.47	5.4	90.0	2.4	18.2	16.2	79.2	–	76 500	319	–
Naples town	2 860	2 836	99.2	1 070	2.33	.48	5.3	82.3	2.1	23.6	20.0	77.9	1.4	98 800	361	.6
Newburgh town	1 317	1 298	98.6	476	2.44	.48	5.4	86.6	.8	19.5	18.3	73.9	5.0	71 500	206	–
Newcastle town	1 538	1 529	99.4	597	2.22	.40	6.1	82.4	1.0	31.5	23.5	86.9	–	119 400	406	1.1
Newfield town	1 042	1 028	98.7	373	2.41	.47	5.7	87.7	.8	22.5	17.2	87.9	–	92 600	364	–
New Gloucester town	3 916	3 871	98.9	1 212	2.76	.51	5.4	88.0	2.8	13.5	12.7	69.3	–	105 800	438	–
Newport town	3 036	3 003	98.9	1 192	2.24	.47	5.1	70.5	2.6	23.1	23.7	57.8	2.9	65 300	273	–
Newport CDP	1 843	1 825	99.0	764	2.13	.45	5.0	59.8	2.1	26.6	28.9	47.8	4.5	62 600	266	–
New Sharon town	1 175	1 172	99.7	421	2.49	.48	5.6	91.0	1.9	20.2	17.8	82.2	–	54 300	269	–
Nobleboro town	1 455	1 445	99.3	556	2.33	.45	5.7	91.5	.9	23.9	19.1	85.6	.4	99 500	319	–
Norridgewock CDP	1 496	1 481	99.0	546	2.42	.48	5.4	82.8	1.6	19.2	19.0	69.0	1.5	57 700	313	–
Norridgewock town	3 105	3 077	99.1	1 099	2.50	.50	5.2	84.4	2.5	18.7	17.1	69.5	.8	59 600	270	–
North Berwick CDP	1 568	1 546	98.6	530	2.65	.48	5.7	69.2	3.2	20.0	20.8	70.6	2.8	102 800	432	–
North Berwick town	3 793	3 753	98.9	1 270	2.78	.49	5.8	80.4	2.2	17.2	16.1	80.2	1.7	112 500	454	–
Northport town	1 201	1 190	99.1	497	2.12	.42	5.5	85.3	3.0	26.8	24.5	78.7	–	79 800	296	–
North Windham CDP	4 077	4 043	99.2	1 494	2.46	.49	5.4	76.1	1.1	19.3	18.9	78.8	.5	111 900	477	–
North Yarmouth town	2 429	2 409	99.2	810	2.78	.47	6.2	90.5	.9	15.4	10.9	92.2	–	133 700	514	–
Norway CDP	3 023	2 997	99.1	1 240	2.09	.47	4.6	56.0	2.4	30.4	30.4	40.6	3.1	72 300	289	.2
Norway town	4 754	4 715	99.2	1 875	2.19	.47	4.9	67.4	2.4	27.3	26.1	54.2	2.0	76 900	293	.2
Oakland CDP	3 510	3 476	99.0	1 345	2.30	.49	5.0	71.2	2.4	20.7	24.0	55.1	2.6	71 400	313	.3
Oakland town	5 595	5 546	99.1	2 068	2.40	.49	5.2	77.9	2.1	18.6	20.6	64.1	1.7	73 500	316	.2
Old Orchard Beach town	7 789	7 641	98.1	3 414	2.00	.46	4.5	56.5	1.7	21.0	31.8	53.0	11.2	94 400	427	.1
Old Orchard Beach CDP	7 789	7 641	98.1	3 414	2.00	.46	4.5	56.5	1.7	21.0	31.8	53.0	11.2	94 400	427	.1
Old Town city	8 317	7 921	95.2	3 157	2.27	.47	5.1	61.4	1.6	23.2	23.0	53.8	7.4	68 100	318	.1
Orland town	1 805	1 792	99.3	668	2.35	.47	5.5	88.3	1.6	22.5	17.4	77.2	–	73 600	254	–
Orono town	10 573	10 132	95.8	2 378	2.24	.47	5.0	51.3	2.8	20.0	25.7	50.6	9.7	89 300	382	.3
Orono CDP	9 789	9 378	95.8	2 095	2.21	.47	5.0	47.3	2.9	20.7	26.5	48.7	11.0	90 000	382	.3
Orrington town	3 309	3 279	99.1	1 225	2.44	.44	5.9	87.5	.7	19.3	17.6	84.4	1.1	82 800	356	–
Otisfield town	1 136	1 120	98.6	417	2.41	.45	5.6	90.6	1.9	23.5	21.6	81.8	–	91 800	320	–
Owls Head town	1 574	1 564	99.4	655	2.14	.41	5.7	84.4	1.2	34.5	21.5	86.7	–	107 800	407	–
Oxford CDP	1 284	1 275	99.3	430	2.76	.52	5.3	85.3	3.0	16.0	10.2	55.8	–	79 200	306	–
Oxford town	3 705	3 648	98.5	1 281	2.59	.53	5.1	83.7	3.1	18.3	16.2	59.1	2.9	76 800	305	–
Palermo town	1 021	1 019	99.8	371	2.42	.46	5.7	89.8	3.5	19.4	18.6	84.6	–	73 500	300	3.8
Palmyra town	1 867	1 856	99.4	654	2.54	.52	5.1	89.0	3.2	18.2	18.2	64.7	–	51 700	217	–
Paris town	4 492	4 460	99.3	1 752	2.21	.45	5.2	69.5	1.9	27.4	26.0	61.2	2.4	73 500	305	–
Parsonsfield town	1 472	1 455	98.8	535	2.34	.47	5.7	77.8	4.7	23.9	18.5	76.4	.2	85 900	315	1.0
Patten town	1 256	1 255	99.9	475	2.30	.45	5.6	74.7	1.7	27.4	25.5	70.9	.8	47 600	248	.9
Penobscot town	1 131	1 118	98.9	401	2.26	.43	5.8	88.3	1.7	23.7	19.5	89.3	–	66 500	287	–
Peru town	1 541	1 534	99.5	559	2.42	.48	5.5	91.1	1.1	23.3	17.0	80.0	–	61 300	300	–
Phillips town	1 148	1 141	99.4	413	2.40	.48	5.6	81.4	3.4	22.3	21.1	75.3	–	48 600	215	–
Phippsburg town	1 815	1 788	98.5	700	2.35	.44	5.5	82.6	1.6	19.9	19.0	81.4	–	100 500	419	–
Pittsfield CDP	3 222	3 176	98.6	1 190	2.31	.45	5.5	68.2	1.8	25.5	23.9	63.3	2.2	56 600	299	–
Pittsfield town	4 190	4 122	98.4	1 531	2.35	.46	5.4	73.2	2.1	24.2	22.3	65.9	1.7	55 900	300	–
Pittston town	2 444	2 413	98.7	871	2.42	.48	5.4	93.2	2.6	19.7	17.2	72.2	–	75 800	302	–
Plymouth town	1 152	1 130	98.1	378	2.81	.55	5.2	88.4	3.2	13.5	14.6	68.0	–	55 000	261	–
Poland town	4 342	4 297	99.0	1 506	2.54	.51	5.2	89.2	2.6	15.7	14.3	68.8	.9	90 600	350	–
Porter town	1 301	1 286	98.8	479	2.36	.47	5.6	81.4	2.3	23.0	18.2	79.5	–	77 700	356	–
Portland city	64 358	61 789	96.0	27 398	1.93	.44	4.8	42.7	1.1	23.2	35.5	40.1	18.4	112 400	451	2.0
Pownal town	1 262	1 249	99.0	411	2.92	.47	6.2	90.3	1.2	13.9	11.9	92.0	–	108 600	487	–
Presque Isle city	10 550	10 283	97.5	4 053	2.20	.48	4.9	60.0	1.9	23.4	26.2	59.4	7.2	51 700	313	.4
Randolph town	1 949	1 913	98.2	763	2.21	.47	5.1	71.6	2.1	23.6	23.5	58.5	2.4	70 800	276	–
Randolph CDP	1 949	1 913	98.2	763	2.21	.47	5.1	71.6	2.1	23.6	23.5	58.5	2.4	70 800	276	–
Rangeley town	1 063	1 050	98.8	454	2.09	.41	5.4	72.5	1.8	30.2	27.3	76.9	4.2	92 500	263	.8
Raymond town	3 311	3 282	99.1	1 152	2.62	.47	5.8	88.9	1.3	17.4	14.1	92.1	–	123 100	517	.8
Readfield town	2 033	2 009	98.8	718	2.52	.45	6.1	90.0	1.3	15.2	16.6	85.2	.3	92 900	387	–
Richmond CDP	1 775	1 749	98.5	667	2.33	.45	5.5	66.0	2.1	23.4	27.0	58.5	4.2	71 000	303	.4
Richmond town	3 072	3 008	97.9	1 119	2.41	.47	5.4	75.1	2.1	19.6	22.9	65.4	2.5	74 100	311	.4
Rockland city	7 972	7 890	99.0	3 291	2.06	.45	5.1	53.7	1.9	28.4	31.5	54.0	8.0	73 200	322	.2
Rockport town	2 854	2 831	99.2	1 165	2.14	.41	5.8	79.0	.8	27.4	25.7	78.7	1.7	129 000	366	–
Rumford CDP	5 419	5 364	99.0	2 299	2.04	.43	5.2	51.5	.9	32.5	31.9	46.3	9.1	55 300	247	–
Rumford town	7 078	6 998	98.9	2 929	2.11	.43	5.3	60.1	1.0	31.3	28.9	55.2	7.1	55 500	248	–
Sabattus town	3 696	3 676	99.5	1 297	2.67	.53	5.1	87.0	1.7	14.8	16.1	57.1	1.0	85 100	322	–
Saco city	15 181	14 948	98.5	5 913	2.26	.46	5.2	63.4	1.0	22.1	23.4	57.5	4.9	112 200	433	1.0
St. Albans town	1 724	1 711	99.2	611	2.43	.51	5.2	86.3	3.4	19.0	15.9	70.9	–	51 900	250	–
St. George town	2 261	2 249	99.5	944	2.15	.40	5.7	83.9	.7	31.5	23.9	86.4	–	98 500	348	.8
Sanford CDP	10 296	10 012	97.2	3 925	2.23	.47	5.2	53.4	1.4	26.4	26.9	51.5	5.3	90 200	401	.1

TIPSII [UPF] GH123 CENSUS90 72583600 06/22/92 4:34 PM MACHINE: C DATA:CENSUS90*H1TIPSDA23. 06/18/92 05:15:31 TAPE: NONE FRAME: 57
TSF:CENSUS90*92. 06/18/92 05:17:24 UTF:CENSUS90*93. 06/18/92 05:17:24 META:CENSUS90*H1TABLES23. 06/18/92 05:25:44

Table 11. **Summary of General Housing Characteristics of Housing Units With a White, Not of Hispanic Origin Householder: 1990**—Con.

[Threshold is 250 persons. For definitions of terms and meanings of symbols, see text]

State / Urban and Rural and Size of Place / Inside and Outside Metropolitan Area / County / Place and [In Selected States] County Subdivision [1,000 or More Persons]	All persons			Housing units with a White, not of Hispanic origin householder												
		White, not of Hispanic origin						Percent						Specified renter	
	Total	Total	Percent of all persons	Total	Median persons in unit	Mean number of persons per room	Median rooms	Owner	With 1.01 or more persons per room	With householder 65 years and over	1-person households	1 unit, detached or attached	In buildings with 10 or more units	Specified owner, median value (dollars)	Median contract rent (dollars)	Percent with meals included in rent
PLACE AND COUNTY SUBDIVISION—Con.																
Sanford town	20 463	19 824	96.9	7 499	2.35	.49	5.2	63.6	1.6	23.3	23.6	57.9	5.5	95 000	404	.1
Sangerville town	1 398	1 391	99.5	519	2.31	.47	5.4	80.3	2.7	28.1	20.6	74.2	–	51 500	277	–
Scarborough CDP	2 586	2 557	98.9	1 095	2.11	.45	4.9	66.6	.5	21.4	26.6	62.8	2.6	108 700	568	.3
Scarborough town	12 518	12 355	98.7	4 700	2.37	.43	5.8	77.0	.4	17.3	19.4	82.5	1.3	135 600	566	.2
Searsport CDP	1 151	1 141	99.1	479	2.14	.42	5.4	66.8	2.1	30.7	25.7	63.0	1.9	80 200	286	.6
Searsport town	2 603	2 565	98.5	972	2.34	.47	5.2	76.5	3.3	23.5	20.4	61.5	.9	75 600	277	.5
Sebago town	1 259	1 241	98.6	498	2.23	.44	5.3	86.3	1.8	23.5	22.7	88.2	–	93 600	371	–
Shapleigh town	1 911	1 894	99.1	702	2.42	.48	5.4	90.0	3.0	23.4	15.1	87.9	.1	104 100	471	1.6
Sherman town	1 027	1 016	98.9	362	2.56	.48	5.5	89.0	2.5	25.4	20.2	80.4	–	47 500	125	–
Sidney town	2 593	2 570	99.1	882	2.65	.49	5.5	90.1	1.8	15.3	13.4	77.6	–	81 000	350	–
Skowhegan CDP	6 990	6 924	99.1	2 803	2.15	.46	5.0	62.3	1.9	25.4	28.6	50.7	4.4	57 300	285	.4
Skowhegan town	8 725	8 638	99.0	3 435	2.20	.46	5.1	65.9	1.9	24.3	26.8	54.5	3.6	60 200	281	.3
South Berwick town	5 877	5 766	98.1	2 076	2.54	.48	5.7	76.0	1.6	15.9	17.2	71.8	2.1	121 000	472	–
South Eliot CDP	3 112	3 046	97.9	1 151	2.38	.44	5.9	81.1	.7	22.3	19.5	85.6	–	133 600	534	.9
South Paris CDP	2 320	2 305	99.4	933	2.07	.44	5.0	58.3	1.7	28.5	29.7	51.9	4.3	73 300	318	–
South Portland city	23 163	22 606	97.6	9 134	2.17	.45	5.3	62.8	.7	26.0	26.3	62.3	12.0	105 600	459	.2
South Sanford CDP	3 929	3 782	96.3	1 404	2.44	.52	5.0	80.8	1.8	20.4	21.0	62.2	7.3	101 600	385	–
South Thomaston town	1 227	1 220	99.4	494	2.19	.44	5.4	83.8	2.0	25.5	22.7	82.0	–	96 700	359	–
Southwest Harbor town	1 952	1 933	99.0	839	2.03	.43	5.2	67.2	1.8	29.4	31.3	66.4	9.9	103 900	338	–
Springvale CDP	3 542	3 383	95.5	1 282	2.38	.49	5.2	60.1	2.2	24.7	24.0	58.3	6.8	91 600	415	–
Standish town	7 678	7 615	99.2	2 481	2.67	.49	5.7	89.0	1.9	15.2	13.2	80.5	.1	111 200	418	.8
Steuben town	1 084	1 057	97.5	415	2.29	.50	5.0	86.7	3.1	22.7	23.9	74.0	–	55 800	306	–
Stockton Springs town	1 383	1 364	98.6	534	2.26	.43	5.7	86.1	1.9	22.8	21.0	81.1	–	76 800	297	–
Stonington town	1 252	1 242	99.2	519	2.12	.46	5.1	76.7	3.3	30.3	26.4	75.3	–	67 100	217	–
Strong town	1 217	1 209	99.3	456	2.33	.46	5.3	83.6	3.7	22.6	20.2	71.9	–	56 800	255	–
Sullivan town	1 118	1 107	99.0	406	2.31	.47	5.3	84.5	3.0	19.5	20.4	72.7	–	65 400	265	–
Surry town	1 004	991	98.7	393	2.22	.43	5.6	88.3	1.0	25.7	20.6	89.6	–	79 800	338	–
Swanville town	1 130	1 118	98.9	395	2.55	.55	5.0	90.1	4.6	16.5	20.0	69.4	.3	68 300	213	–
Thomaston CDP	2 445	2 388	97.7	785	2.16	.42	5.6	63.6	1.8	34.4	29.3	64.5	7.4	87 300	285	.7
Thomaston town	3 306	3 245	98.2	1 096	2.24	.44	5.6	70.1	2.1	31.4	25.1	68.2	5.3	88 100	301	.6
Topsham CDP	6 147	5 866	95.4	2 079	2.56	.48	5.7	65.9	1.4	14.8	17.9	70.9	1.9	106 100	464	5.0
Topsham town	8 746	8 419	96.3	2 992	2.53	.48	5.6	71.5	1.5	15.5	17.3	70.4	1.5	107 600	463	4.2
Tremont town	1 324	1 311	99.0	547	2.18	.46	5.1	77.1	1.3	26.0	23.2	76.8	.2	99 400	325	–
Trenton town	1 060	1 039	98.0	414	2.21	.48	5.0	78.3	2.7	17.1	20.3	76.1	2.7	103 900	383	–
Turner town	4 315	4 145	96.1	1 442	2.65	.50	5.5	83.0	1.7	14.9	15.4	69.4	1.8	96 000	309	.4
Union town	1 989	1 971	99.1	699	2.39	.47	5.6	85.8	2.6	20.9	18.2	81.0	–	82 700	331	–
Unity town	1 817	1 786	98.3	604	2.27	.47	5.2	69.4	1.8	21.7	28.1	65.2	5.0	64 000	220	–
Van Buren CDP	2 759	2 742	99.4	1 083	2.16	.47	5.0	59.8	1.2	26.3	27.8	57.1	6.5	33 900	156	–
Van Buren town	3 045	3 022	99.2	1 173	2.21	.47	5.0	62.1	1.1	25.3	26.0	59.5	6.0	34 400	157	–
Vassalboro town	3 679	3 643	99.0	1 317	2.46	.47	5.5	80.8	2.1	16.6	18.0	69.9	.6	78 500	328	–
Veazie town	1 633	1 606	98.3	648	2.25	.43	5.3	77.9	.6	19.4	21.9	65.6	6.2	87 600	414	–
Vinalhaven town	1 072	1 067	99.5	469	2.02	.40	5.5	79.5	3.0	34.3	31.3	81.2	4.5	79 100	215	1.1
Waldoboro CDP	1 420	1 412	99.4	571	2.02	.44	4.9	63.6	2.5	35.0	32.9	48.9	11.6	86 900	250	1.0
Waldoboro town	4 601	4 576	99.5	1 731	2.28	.46	5.3	81.8	2.8	25.4	23.2	67.2	3.9	85 000	288	.7
Wales town	1 223	1 206	98.6	424	2.58	.50	5.4	94.8	2.4	15.6	17.5	62.5	–	91 300	288	–
Warren town	3 192	3 161	99.0	1 116	2.55	.47	5.6	85.0	1.6	18.6	19.3	75.4	–	82 700	335	–
Washburn town	1 880	1 862	99.0	703	2.43	.47	5.3	77.1	1.8	22.0	20.6	72.3	2.4	45 200	221	–
Washington town	1 185	1 159	97.8	389	2.48	.49	5.7	91.5	3.6	16.2	18.5	80.7	–	75 000	333	–
Waterboro town	4 510	4 481	99.4	1 552	2.73	.52	5.3	88.7	2.3	14.4	14.8	83.7	.5	96 500	413	–
Waterford town	1 299	1 296	99.8	483	2.38	.46	5.5	87.8	3.3	22.2	13.9	76.4	–	80 600	308	–
Waterville city	17 173	16 833	98.0	6 478	2.01	.43	5.0	50.3	.9	27.5	32.8	43.6	8.5	74 300	314	.4
Wayne town	1 029	1 026	99.7	393	2.35	.41	6.1	87.0	1.0	24.7	18.1	92.1	–	102 200	402	–
Wells town	7 778	7 700	99.0	3 036	2.28	.45	5.5	81.9	1.0	24.1	23.2	75.7	1.0	132 800	425	–
West Bath town	1 716	1 689	98.4	652	2.33	.45	5.5	77.1	1.2	16.1	18.4	77.5	6.1	118 800	470	3.5
Westbrook city	16 121	15 808	98.1	6 260	2.27	.48	5.2	60.7	1.0	22.2	23.0	54.7	6.1	105 800	446	.2
West Gardiner town	2 531	2 516	99.4	884	2.69	.50	5.5	88.8	2.4	14.3	14.5	74.8	–	79 800	325	–
West Paris town	1 514	1 502	99.2	533	2.32	.47	5.3	76.9	3.0	25.5	20.5	66.2	–	71 100	275	–
Whitefield town	1 931	1 876	97.2	644	2.55	.48	5.6	86.6	4.2	17.1	17.2	75.6	–	75 800	281	–
Wilton CDP	2 453	2 433	99.2	955	2.23	.45	5.5	70.3	1.8	25.8	24.4	60.9	.5	62 000	229	.7
Wilton town	4 242	4 192	98.8	1 576	2.34	.46	5.6	78.0	2.2	23.4	20.9	66.7	.4	64 300	251	.6
Windham town	13 020	12 870	98.8	4 490	2.44	.48	5.5	78.5	1.1	16.9	17.3	80.3	.5	112 000	486	.3
Windsor town	1 895	1 878	99.1	677	2.48	.49	5.3	90.7	1.8	17.7	16.8	67.2	–	79 100	310	–
Winslow CDP	5 436	5 376	98.9	2 173	2.21	.44	5.3	70.0	.6	25.5	25.1	60.7	.2	77 000	320	.3
Winslow town	7 997	7 911	98.9	3 031	2.33	.46	5.4	75.4	.9	23.4	21.2	66.2	.1	77 100	322	.3
Winter Harbor town	1 157	1 098	94.9	351	2.62	.53	5.4	48.1	2.3	22.2	17.1	58.4	2.8	68 800	339	–
Winterport CDP	1 274	1 255	98.5	463	2.43	.43	6.0	80.6	1.5	21.0	20.5	74.9	3.0	79 400	270	–
Winterport town	3 175	3 137	98.8	1 109	2.60	.47	5.7	85.8	2.0	15.2	16.2	78.8	1.3	77 800	301	.7
Winthrop CDP	2 819	2 776	98.5	1 113	2.20	.44	5.4	66.6	.8	26.4	24.6	65.0	1.7	88 800	341	–
Winthrop town	5 968	5 888	98.7	2 219	2.32	.45	5.5	77.4	1.2	23.3	19.9	70.1	1.8	90 500	348	–
Wiscasset CDP	1 233	1 215	98.5	538	2.03	.40	5.4	69.9	.9	32.9	31.2	67.3	2.6	102 000	365	–
Wiscasset town	3 339	3 278	98.2	1 270	2.30	.46	5.3	78.3	2.0	22.2	23.4	67.9	1.1	100 100	370	.4
Woodland town	1 402	1 391	99.2	479	2.70	.52	5.4	90.4	1.9	19.4	12.3	72.4	–	42 300	271	–
Woodland CDP	1 287	1 260	97.9	497	2.30	.45	5.5	76.9	.8	28.2	22.7	65.6	4.6	52 800	277	–
Woodstock town	1 194	1 178	98.7	437	2.38	.48	5.3	82.8	2.7	25.4	19.9	74.4	–	56 100	314	–
Woolwich town	2 570	2 530	98.4	915	2.45	.47	5.6	87.3	2.7	18.0	15.6	81.0	.1	98 900	367	–
Yarmouth CDP	3 338	3 296	98.7	1 257	2.26	.43	5.7	63.3	.7	20.0	25.6	63.2	2.9	151 400	509	–
Yarmouth town	7 862	7 755	98.6	3 034	2.27	.42	5.9	68.3	.6	19.5	23.0	72.0	6.2	160 600	567	.1
York town	9 818	9 703	98.8	3 755	2.29	.42	6.0	79.7	.9	23.1	21.0	82.8	1.2	162 800	525	.1
York Harbor CDP	2 555	2 527	98.9	1 002	2.17	.39	6.1	75.0	.8	30.1	25.2	78.7	2.7	169 000	503	–

TIPSII [UPF] GH123 CENSUS90 72583600 06/22/92 4:34 PM MACHINE: C DATA:CENSUS90*H1TIPSDA23. 06/18/92 05:15:31 TAPE: NONE FRAME: 58
TSF:CENSUS90*92. 06/18/92 05:17:24 UTF:CENSUS90*93. 06/18/92 05:17:24 META:CENSUS90*H1TABLES23. 06/18/92 05:25:44

Table 12. **Summary of General Housing Characteristics for American Indian and Alaska Native Areas: 1990**

[For definitions of terms and meanings of symbols, see text]

American Indian Area	All housing units			Occupied housing units												
									American Indian, Eskimo, or Aleut householder							
	Total	1 unit, detached or attached	Median rooms	Total	Owner	Median persons in unit	Specified owner, median value (dollars)	Specified renter, median contract rent (dollars)	Total	1 unit, detached or attached	Owner	With 1.01 or more persons per room	Median rooms	Median persons in unit	Specified owner, median value (dollars)	Specified renter, median contract rent (dollars)
AMERICAN INDIAN RESERVATION AND TRUST LAND																
All areas	691	530	5.0	547	309	2.92	50 000	110	499	405	289	24	5.2	2.93	50 000	108
Indian Township Reservation, ME	232	178	5.0	184	86	3.29	53 000	80–	169	141	81	9	5.1	3.38	51 900	80–
Passamaquoddy Trust Lands, ME	16	13	6.5	2	1	1.50	162 500	–	1	–	–	–	1.5–	1.50–	–	–
Penobscot Reservation and Trust Lands, ME	260	196	4.7	181	96	2.53	38 300	146	161	133	90	2	5.2	2.54	37 500	143
Penobscot Reservation	182	150	5.2	176	92	2.59	38 300	146	161	133	90	2	5.2	2.54	37 500	143
Penobscot Trust Lands	78	46	2.5	5	4	1.88	45 000	–	–	–	–	–	–	–	–	–
Pleasant Point Reservation, ME	183	143	5.2	180	126	3.08	60 100	92	168	131	118	13	5.2	3.04	60 500	92

TIPSII [UPF] GH123 CENSUS90 72583600 06/22/92 4:34 PM MACHINE: C DATA:CENSUS90*H1TIPSDA23. 06/18/92 05:15:31 TAPE: NONE FRAME: 59
TSF:CENSUS90*92. 06/18/92 05:17:24 UTF:CENSUS90*93. 06/18/92 05:17:24 META:CENSUS90*H1TABLES23. 06/18/92 05:25:44

Table 13. Occupancy, Structural Characteristics, and Age of Householder: 1990

[For definitions of terms and meanings of symbols, see text]

State Urban and Rural and Size of Place	The State	Urban							Rural			
			Inside urbanized area			Outside urbanized area						
		Total	Total	Central place	Urban fringe	Total	Place of 10,000 or more	Place of 2,500 to 9,999	Total	Place of 1,000 to 2,499	Place of less than 1,000	Other rural
All housing units	**587 045**	**236 741**	**114 536**	**72 946**	**41 590**	**122 205**	**46 306**	**75 899**	**350 304**	**36 839**	**–**	**313 465**
POPULATION												
All persons	**1 227 928**	**547 824**	**266 732**	**160 946**	**105 786**	**281 092**	**107 970**	**173 122**	**680 104**	**79 677**	**–**	**600 427**
Persons in occupied housing units	1 190 759	519 559	252 421	153 536	98 885	267 138	101 856	165 282	671 200	76 532	–	594 668
Per occupied housing unit	2.56	2.41	2.38	2.30	2.51	2.44	2.40	2.46	2.69	2.48	–	2.72
Owner-occupied housing units	888 896	318 228	148 142	80 719	67 423	170 086	60 831	109 255	570 668	55 122	–	515 546
Per owner-occupied housing unit	2.71	2.63	2.62	2.60	2.66	2.63	2.62	2.64	2.76	2.62	–	2.77
Renter-occupied housing units	301 863	201 331	104 279	72 817	31 462	97 052	41 025	56 027	100 532	21 410	–	79 122
Per renter-occupied housing unit	2.20	2.12	2.10	2.04	2.24	2.15	2.13	2.17	2.36	2.17	–	2.42
TENURE BY RACE AND HISPANIC ORIGIN OF HOUSEHOLDER												
Occupied housing units	**465 312**	**215 898**	**106 200**	**66 772**	**39 428**	**109 698**	**42 466**	**67 232**	**249 414**	**30 882**	**–**	**218 532**
Owner-occupied housing units	327 888	121 018	56 448	31 060	25 388	64 570	23 212	41 358	206 870	21 038	–	185 832
Percent of occupied housing units	70.5	56.1	53.2	46.5	64.4	58.9	54.7	61.5	82.9	68.1	–	85.0
White	325 610	120 012	55 892	30 762	25 130	64 120	23 030	41 090	205 598	20 921	–	184 677
Black	436	226	142	88	54	84	32	52	210	27	–	183
American Indian, Eskimo, or Aleut	969	243	122	37	85	121	37	84	726	52	–	674
Asian or Pacific Islander	745	468	262	157	105	206	97	109	277	32	–	245
Other race	128	69	30	16	14	39	16	23	59	6	–	53
Hispanic origin (of any race)	883	409	206	112	94	203	76	127	474	50	–	424
White, not of Hispanic origin	324 873	119 683	55 720	30 664	25 056	63 963	22 971	40 992	205 190	20 878	–	184 312
Renter-occupied housing units	137 424	94 880	49 752	35 712	14 040	45 128	19 254	25 874	42 544	9 844	–	32 700
White	134 500	92 629	48 477	34 769	13 708	44 152	18 871	25 281	41 871	9 720	–	32 151
Black	1 022	881	499	402	97	382	123	259	141	50	–	91
American Indian, Eskimo, or Aleut	891	507	262	195	67	245	91	154	384	37	–	347
Asian or Pacific Islander	758	670	410	278	132	260	142	118	88	25	–	63
Other race	253	193	104	68	36	89	27	62	60	12	–	48
Hispanic origin (of any race)	997	749	411	288	123	338	140	198	248	57	–	191
White, not of Hispanic origin	133 804	92 114	48 195	34 569	13 626	43 919	18 762	25 157	41 690	9 680	–	32 010
VACANCY STATUS												
Vacant housing units	**121 733**	**20 843**	**8 336**	**6 174**	**2 162**	**12 507**	**3 840**	**8 667**	**100 890**	**5 957**	**–**	**94 933**
For sale only	5 911	2 058	809	445	364	1 249	381	868	3 853	486	–	3 367
For rent	12 622	8 535	4 251	3 369	882	4 284	1 628	2 656	4 087	1 007	–	3 080
Rented or sold, not occupied	3 564	1 409	484	339	145	925	267	658	2 155	247	–	1 908
For seasonal, recreational, or occasional use	88 039	5 658	1 618	1 253	365	4 040	1 055	2 985	82 381	3 363	–	79 018
For migrant workers	167	35	26	4	22	9	2	7	132	2	–	130
Other vacant	11 430	3 148	1 148	764	384	2 000	507	1 493	8 282	852	–	7 430
Boarded up	639	212	106	85	21	106	47	59	427	41	–	386
UNITS IN STRUCTURE												
All housing units	**587 045**	**236 741**	**114 536**	**72 946**	**41 590**	**122 205**	**46 306**	**75 899**	**350 304**	**36 839**	**–**	**313 465**
1, detached	378 413	113 284	51 044	27 434	23 610	62 240	21 393	40 847	265 129	22 868	–	242 261
1, attached	11 753	7 380	3 740	2 199	1 541	3 640	1 226	2 414	4 373	858	–	3 515
2	36 416	26 962	13 478	8 705	4 773	13 484	6 352	7 132	9 454	2 698	–	6 756
3 or 4	37 661	29 497	15 526	11 510	4 016	13 971	5 896	8 075	8 164	3 179	–	4 985
5 to 9	28 553	23 559	12 805	10 188	2 617	10 754	4 685	6 069	4 994	2 148	–	2 846
10 to 19	12 774	10 442	5 843	4 544	1 299	4 599	2 104	2 495	2 332	859	–	1 473
20 to 49	8 039	6 529	3 458	2 737	721	3 071	1 287	1 784	1 510	413	–	1 097
50 or more	5 417	4 832	3 721	3 050	671	1 111	587	524	585	–	–	585
Mobile home or trailer	54 532	11 465	3 809	1 918	1 891	7 656	2 337	5 319	43 067	3 238	–	39 829
Other	13 487	2 791	1 112	661	451	1 679	439	1 240	10 696	578	–	10 118
Owner-occupied housing units	**327 888**	**121 018**	**56 448**	**31 060**	**25 388**	**64 570**	**23 212**	**41 358**	**206 870**	**21 038**	**–**	**185 832**
1, detached	263 574	95 888	44 704	23 738	20 966	51 184	17 783	33 401	167 686	16 961	–	150 725
1, attached	5 348	3 372	1 951	1 153	798	1 421	585	836	1 976	313	–	1 663
2	10 552	7 776	4 135	2 788	1 347	3 641	1 807	1 834	2 776	790	–	1 986
3 or 4	3 263	2 647	1 400	1 090	310	1 247	636	611	616	224	–	392
5 or more	1 717	1 417	808	555	253	609	254	355	300	125	–	175
Mobile home or trailer	41 274	9 155	3 127	1 570	1 557	6 028	2 008	4 020	32 119	2 464	–	29 655
Other	2 160	763	323	166	157	440	139	301	1 397	161	–	1 236
Renter-occupied housing units	**137 424**	**94 880**	**49 752**	**35 712**	**14 040**	**45 128**	**19 254**	**25 874**	**42 544**	**9 844**	**–**	**32 700**
1, detached	27 292	9 848	3 908	2 060	1 848	5 940	2 048	3 892	17 444	1 966	–	15 478
1, attached	4 401	3 281	1 570	910	660	1 711	517	1 194	1 120	342	–	778
2	22 031	16 854	8 396	5 285	3 111	8 458	4 076	4 382	5 177	1 515	–	3 662
3 or 4	30 029	23 897	12 673	9 299	3 374	11 224	4 762	6 462	6 132	2 502	–	3 630
5 to 9	23 435	19 806	10 984	8 747	2 237	8 822	3 955	4 867	3 629	1 810	–	1 819
10 to 19	10 267	8 652	4 955	3 830	1 125	3 697	1 800	1 897	1 615	682	–	933
20 to 49	6 333	5 372	2 878	2 198	680	2 494	1 112	1 382	961	357	–	604
50 or more	4 069	4 059	3 201	2 688	513	858	508	350	10	–	–	10
Mobile home or trailer	6 962	1 646	485	240	245	1 161	236	925	5 316	466	–	4 850
Other	2 605	1 465	702	455	247	763	240	523	1 140	204	–	936
Occupied housing units	**465 312**	**215 898**	**106 200**	**66 772**	**39 428**	**109 698**	**42 466**	**67 232**	**249 414**	**30 882**	**–**	**218 532**
AGE OF HOUSEHOLDER												
Owner-occupied housing units	**327 888**	**121 018**	**56 448**	**31 060**	**25 388**	**64 570**	**23 212**	**41 358**	**206 870**	**21 038**	**–**	**185 832**
Under 25 years	5 274	1 670	711	418	293	959	370	589	3 604	323	–	3 281
25 to 34 years	54 616	18 213	8 572	4 792	3 780	9 641	3 497	6 144	36 403	2 997	–	33 406
35 to 44 years	80 563	27 753	13 148	7 099	6 049	14 605	4 987	9 618	52 810	4 414	–	48 396
45 to 54 years	57 947	20 739	9 591	5 105	4 486	11 148	3 957	7 191	37 208	3 685	–	33 523
55 to 64 years	53 158	20 529	9 530	5 246	4 284	10 999	4 068	6 931	32 629	3 628	–	29 001
65 to 74 years	45 647	18 939	8 869	4 997	3 872	10 070	3 762	6 308	26 708	3 411	–	23 297
75 years and over	30 683	13 175	6 027	3 403	2 624	7 148	2 571	4 577	17 508	2 580	–	14 928
Renter-occupied housing units	**137 424**	**94 880**	**49 752**	**35 712**	**14 040**	**45 128**	**19 254**	**25 874**	**42 544**	**9 844**	**–**	**32 700**
Under 25 years	19 885	14 433	7 794	5 450	2 344	6 639	2 823	3 816	5 452	1 358	–	4 094
25 to 34 years	43 448	29 444	15 821	11 115	4 706	13 623	5 761	7 862	14 004	2 943	–	11 061
35 to 44 years	24 882	16 411	8 611	6 158	2 453	7 800	3 342	4 458	8 471	1 672	–	6 799
45 to 54 years	11 844	7 974	4 225	3 073	1 152	3 749	1 638	2 111	3 870	777	–	3 093
55 to 64 years	9 930	7 047	3 641	2 714	927	3 406	1 488	1 918	2 883	710	–	2 173
65 to 74 years	12 438	8 799	4 301	3 167	1 134	4 498	2 002	2 496	3 639	1 066	–	2 573
75 years and over	14 997	10 772	5 359	4 035	1 324	5 413	2 200	3 213	4 225	1 318	–	2 907

TIPSII [UPF] GH123 CENSUS90 72583600 06/22/92 4:34 PM MACHINE: C DATA:CENSUS90*H1TIPSDA23. 06/18/92 05:15:31 TAPE: NONE FRAME: 60
TSF:CENSUS90*92. 06/18/92 05:17:24 UTF:CENSUS90*93. 06/18/92 05:17:24 META:CENSUS90*H1TABLES23. 06/18/92 05:25:44

Table 14. **Utilization Characteristics: 1990**

[For definitions of terms and meanings of symbols, see text]

State Urban and Rural and Size of Place	The State	Urban							Rural			
			Inside urbanized area			Outside urbanized area						
		Total	Total	Central place	Urban fringe	Total	Place of 10,000 or more	Place of 2,500 to 9,999	Total	Place of 1,000 to 2,499	Place of less than 1,000	Other rural
ROOMS												
All housing units	**587 045**	**236 741**	**114 536**	**72 946**	**41 590**	**122 205**	**46 306**	**75 899**	**350 304**	**36 839**	**–**	**313 465**
1 room	9 892	3 650	2 143	1 782	361	1 507	543	964	6 242	236	–	6 006
2 rooms	22 504	10 786	5 840	4 618	1 222	4 946	1 785	3 161	11 718	1 157	–	10 561
3 rooms	57 424	28 524	13 852	10 082	3 770	14 672	5 796	8 876	28 900	3 872	–	25 028
4 rooms	116 364	49 198	23 580	15 257	8 323	25 618	10 243	15 375	67 166	7 260	–	59 906
5 rooms	129 537	49 473	23 846	15 368	8 478	25 627	10 108	15 519	80 064	7 760	–	72 304
6 rooms	104 621	40 783	19 902	11 804	8 098	20 881	7 923	12 958	63 838	6 529	–	57 309
7 rooms	66 376	24 928	11 864	6 553	5 311	13 064	4 690	8 374	41 448	4 409	–	37 039
8 rooms	40 047	14 892	6 868	3 711	3 157	8 024	2 713	5 311	25 155	2 718	–	22 437
9 or more rooms	40 280	14 507	6 641	3 771	2 870	7 866	2 505	5 361	25 773	2 898	–	22 875
Median	5.2	5.0	5.0	4.8	5.3	5.1	5.0	5.1	5.3	5.3	–	5.3
Owner-occupied housing units	**327 888**	**121 018**	**56 448**	**31 060**	**25 388**	**64 570**	**23 212**	**41 358**	**206 870**	**21 038**	**–**	**185 832**
1 room	779	82	27	19	8	55	14	41	697	15	–	682
2 rooms	2 495	431	172	111	61	259	77	182	2 064	101	–	1 963
3 rooms	9 468	2 193	880	504	376	1 313	415	898	7 275	467	–	6 808
4 rooms	48 666	15 463	6 663	3 649	3 014	8 800	3 238	5 562	33 203	2 869	–	30 334
5 rooms	79 521	27 610	12 435	7 089	5 346	15 175	5 547	9 628	51 911	4 832	–	47 079
6 rooms	73 655	29 580	14 387	7 888	6 499	15 193	5 564	9 629	44 075	4 784	–	39 291
7 rooms	50 733	20 239	9 855	5 229	4 626	10 384	3 789	6 595	30 494	3 489	–	27 005
8 rooms	31 561	12 884	6 097	3 239	2 858	6 787	2 359	4 428	18 677	2 160	–	16 517
9 or more rooms	31 010	12 536	5 932	3 332	2 600	6 604	2 209	4 395	18 474	2 321	–	16 153
Median	5.8	6.0	6.1	6.0	6.1	5.9	5.9	6.0	5.7	6.0	–	5.7
Renter-occupied housing units	**137 424**	**94 880**	**49 752**	**35 712**	**14 040**	**45 128**	**19 254**	**25 874**	**42 544**	**9 844**	**–**	**32 700**
1 room	3 501	2 776	1 786	1 505	281	990	433	557	725	136	–	589
2 rooms	11 396	8 656	5 009	3 971	1 038	3 647	1 402	2 245	2 740	757	–	1 983
3 rooms	30 880	22 602	11 396	8 322	3 074	11 206	4 705	6 501	8 278	2 572	–	5 706
4 rooms	40 789	28 343	14 768	10 079	4 689	13 575	5 954	7 621	12 446	2 962	–	9 484
5 rooms	26 237	18 096	9 848	7 114	2 734	8 248	3 832	4 416	8 141	1 731	–	6 410
6 rooms	13 548	8 675	4 446	3 144	1 302	4 229	1 884	2 345	4 873	895	–	3 978
7 rooms	6 057	3 406	1 507	984	523	1 899	649	1 250	2 651	403	–	2 248
8 rooms	2 686	1 293	544	315	229	749	228	521	1 393	210	–	1 183
9 or more rooms	2 330	1 033	448	278	170	585	167	418	1 297	178	–	1 119
Median	4.1	4.0	4.0	3.9	4.1	4.0	4.0	4.0	4.3	4.0	–	4.4
DURATION OF VACANCY												
Vacant-for-sale-only housing units	**5 911**	**2 058**	**809**	**445**	**364**	**1 249**	**381**	**868**	**3 853**	**486**	**–**	**3 367**
Less than 2 months	591	286	132	84	48	154	48	106	305	40	–	265
2 up to 6 months	1 607	680	300	174	126	380	125	255	927	132	–	795
6 or more months	3 713	1 092	377	187	190	715	208	507	2 621	314	–	2 307
Vacant-for-rent housing units	**12 622**	**8 535**	**4 251**	**3 369**	**882**	**4 284**	**1 628**	**2 656**	**4 087**	**1 007**	**–**	**3 080**
Less than 2 months	4 090	2 983	1 569	1 209	360	1 414	532	882	1 107	297	–	810
2 up to 6 months	4 616	3 219	1 673	1 309	364	1 546	590	956	1 397	445	–	952
6 or more months	3 916	2 333	1 009	851	158	1 324	506	818	1 583	265	–	1 318
PERSONS IN UNIT												
Owner-occupied housing units	**327 888**	**121 018**	**56 448**	**31 060**	**25 388**	**64 570**	**23 212**	**41 358**	**206 870**	**21 038**	**–**	**185 832**
1 person	56 263	22 811	10 676	6 128	4 548	12 135	4 376	7 759	33 452	4 104	–	29 348
2 persons	117 882	44 538	20 809	11 456	9 353	23 729	8 587	15 142	73 344	7 805	–	65 539
3 persons	62 086	22 641	10 653	5 823	4 830	11 988	4 372	7 616	39 445	3 764	–	35 681
4 persons	60 339	20 776	9 589	5 107	4 482	11 187	3 964	7 223	39 563	3 487	–	36 076
5 persons	22 424	7 421	3 390	1 807	1 583	4 031	1 382	2 649	15 003	1 313	–	13 690
6 persons	6 348	2 013	945	533	412	1 068	374	694	4 335	415	–	3 920
7 or more persons	2 546	818	386	206	180	432	157	275	1 728	150	–	1 578
Median	2.41	2.35	2.34	2.32	2.37	2.35	2.34	2.35	2.45	2.32	–	2.47
Renter-occupied housing units	**137 424**	**94 880**	**49 752**	**35 712**	**14 040**	**45 128**	**19 254**	**25 874**	**42 544**	**9 844**	**–**	**32 700**
1 person	52 211	38 141	20 021	15 248	4 773	18 120	7 769	10 351	14 070	3 926	–	10 144
2 persons	40 831	28 317	15 402	10 915	4 487	12 915	5 625	7 290	12 514	2 737	–	9 777
3 persons	21 263	14 148	7 411	4 962	2 449	6 737	2 845	3 892	7 115	1 494	–	5 621
4 persons	14 966	9 380	4 495	2 908	1 587	4 885	1 999	2 886	5 586	1 110	–	4 476
5 persons	5 663	3 410	1 659	1 132	527	1 751	726	1 025	2 253	425	–	1 828
6 persons	1 759	1 056	521	361	160	535	215	320	703	114	–	589
7 or more persons	731	428	243	186	57	185	75	110	303	38	–	265
Median	1.90	1.83	1.82	1.74	2.00	1.84	1.83	1.85	2.08	1.86	–	2.13
PERSONS PER ROOM												
Owner-occupied housing units	**327 888**	**121 018**	**56 448**	**31 060**	**25 388**	**64 570**	**23 212**	**41 358**	**206 870**	**21 038**	**–**	**185 832**
0.50 or less	223 937	88 934	42 133	23 326	18 807	46 801	16 864	29 937	135 003	15 214	–	119 789
0.51 to 0.75	65 313	21 990	10 135	5 460	4 675	11 855	4 360	7 495	43 323	3 743	–	39 580
0.76 to 1.00	34 084	9 240	3 825	2 068	1 757	5 415	1 826	3 589	24 844	1 850	–	22 994
1.01 to 1.50	3 730	745	313	176	137	432	143	289	2 985	204	–	2 781
1.51 or more	824	109	42	30	12	67	19	48	715	27	–	688
Mean	.45	.42	.42	.41	.42	.43	.43	.43	.46	.42	–	.47
Renter-occupied housing units	**137 424**	**94 880**	**49 752**	**35 712**	**14 040**	**45 128**	**19 254**	**25 874**	**42 544**	**9 844**	**–**	**32 700**
0.50 or less	85 446	59 950	31 440	22 965	8 475	28 510	12 244	16 266	25 496	6 206	–	19 290
0.51 to 0.75	28 478	19 426	10 043	6 819	3 224	9 383	3 974	5 409	9 052	2 025	–	7 027
0.76 to 1.00	20 056	13 510	7 274	5 242	2 032	6 236	2 645	3 591	6 546	1 351	–	5 195
1.01 to 1.50	2 597	1 506	720	490	230	786	313	473	1 091	200	–	891
1.51 or more	847	488	275	196	79	213	78	135	359	62	–	297
Mean	.52	.52	.52	.52	.53	.52	.51	.52	.52	.52	–	.52
Occupied housing units	**465 312**	**215 898**	**106 200**	**66 772**	**39 428**	**109 698**	**42 466**	**67 232**	**249 414**	**30 882**	**–**	**218 532**
HOUSEHOLDER 65 YEARS AND OVER												
Occupied housing units	**103 765**	**51 685**	**24 556**	**15 602**	**8 954**	**27 129**	**10 535**	**16 594**	**52 080**	**8 375**	**–**	**43 705**
1-person households	48 257	26 785	12 784	8 606	4 178	14 001	5 485	8 516	21 472	4 187	–	17 285
Mean number of persons per room	.32	.32	.32	.33	.31	.31	.32	.31	.32	.30	–	.32
Units in structure:												
1, detached or attached	66 533	27 607	12 789	6 954	5 835	14 818	5 246	9 572	38 926	5 290	–	33 636
2 or more	26 904	21 096	10 594	7 954	2 640	10 502	4 710	5 792	5 808	2 353	–	3 455
Mobile home, trailer, or other	10 328	2 982	1 173	694	479	1 809	579	1 230	7 346	732	–	6 614
Specified owner	49 802	23 619	11 100	6 033	5 067	12 519	4 390	8 129	26 183	4 506	–	21 677
Mean value (dollars)	95 600	93 100	100 400	94 500	107 300	86 600	93 600	82 800	97 900	89 100	–	99 800
Specified renter	26 731	19 441	9 599	7 169	2 430	9 842	4 175	5 667	7 290	2 364	–	4 926
Mean contract rent (dollars)	279	294	326	334	302	262	283	246	231	213	–	242
With meals included in rent	702	651	543	535	8	108	40	68	51	9	–	42
Mean contract rent (dollars)	847	872	875	884	235	857	581	1 019	526	389	–	555
No meals included in rent	23 571	17 813	8 687	6 412	2 275	9 126	3 916	5 210	5 758	2 142	–	3 616
No cash rent	2 458	977	369	222	147	608	219	389	1 481	213	–	1 268

TIPSII [UPF] GH123 CENSUS90 72583600 06/22/92 4:34 PM MACHINE: C DATA:CENSUS90*H1TIPSDA23. 06/18/92 05:15:31 TAPE: NONE FRAME: 61
TSF:CENSUS90*92. 06/18/92 05:17:24 UTF:CENSUS90*93. 06/18/92 05:17:24 META:CENSUS90*H1TABLES23. 06/18/92 05:25:44

Table 15. **Financial Characteristics: 1990**

[For definitions of terms and meanings of symbols, see text]

State Urban and Rural and Size of Place	The State	Urban							Rural			
			Inside urbanized area			Outside urbanized area						
		Total	Total	Central place	Urban fringe	Total	Place of 10,000 or more	Place of 2,500 to 9,999	Total	Place of 1,000 to 2,499	Place of less than 1,000	Other rural
VALUE												
Specified owner-occupied housing units	**214 663**	**89 992**	**42 869**	**22 902**	**19 967**	**47 123**	**16 527**	**30 596**	**124 671**	**15 350**	**–**	**109 321**
Less than $20,000	5 088	983	208	120	88	775	137	638	4 105	399	–	3 706
$20,000 to $29,999	6 971	1 792	363	213	150	1 429	261	1 168	5 179	734	–	4 445
$30,000 to $39,999	10 735	3 298	663	355	308	2 635	472	2 163	7 437	1 315	–	6 122
$40,000 to $49,999	14 695	5 184	1 306	785	521	3 878	809	3 069	9 511	1 727	–	7 784
$50,000 to $59,999	16 005	6 353	2 079	1 325	754	4 274	1 154	3 120	9 652	1 632	–	8 020
$60,000 to $69,999	18 794	7 753	2 978	1 942	1 036	4 775	1 481	3 294	11 041	1 681	–	9 360
$70,000 to $79,999	20 834	9 339	4 195	2 629	1 566	5 144	1 902	3 242	11 495	1 533	–	9 962
$80,000 to $89,999	20 749	9 984	5 217	3 060	2 157	4 767	1 963	2 804	10 765	1 194	–	9 571
$90,000 to $99,999	18 805	9 429	5 384	2 812	2 572	4 045	1 730	2 315	9 376	909	–	8 467
$100,000 to $124,999	30 338	14 745	8 678	4 188	4 490	6 067	2 743	3 324	15 593	1 227	–	14 366
$125,000 to $149,999	18 948	8 833	5 027	2 457	2 570	3 806	1 649	2 157	10 115	885	–	9 230
$150,000 to $174,999	11 624	4 823	2 691	1 301	1 390	2 132	868	1 264	6 801	682	–	6 119
$175,000 to $199,999	6 416	2 601	1 451	681	770	1 150	485	665	3 815	387	–	3 428
$200,000 to $249,999	6 652	2 468	1 357	581	776	1 111	444	667	4 184	416	–	3 768
$250,000 to $299,999	3 343	1 088	538	204	334	550	210	340	2 255	227	–	2 028
$300,000 to $399,999	2 518	730	403	148	255	327	130	197	1 788	197	–	1 591
$400,000 to $499,999	885	239	135	43	92	104	38	66	646	76	–	570
$500,000 or more	1 263	350	196	58	138	154	51	103	913	129	–	784
Median (dollars)	86 800	90 300	98 200	93 600	104 600	81 400	90 500	75 800	83 600	71 200	–	85 500
Mean (dollars)	102 700	103 100	112 500	105 700	120 300	94 600	103 700	89 700	102 500	93 100	–	103 800
Specified vacant-for-sale-only housing units	**3 916**	**1 330**	**510**	**299**	**211**	**820**	**266**	**554**	**2 586**	**341**	**–**	**2 245**
Less than $20,000	205	33	3	2	1	30	7	23	172	16	–	156
$20,000 to $39,999	417	96	8	3	5	88	17	71	321	41	–	280
$40,000 to $59,999	479	138	35	22	13	103	19	84	341	45	–	296
$60,000 to $79,999	624	258	87	64	23	171	56	115	366	67	–	299
$80,000 to $99,999	592	242	124	82	42	118	53	65	350	41	–	309
$100,000 to $149,999	780	311	152	83	69	159	64	95	469	66	–	403
$150,000 to $199,999	431	147	62	31	31	85	31	54	284	31	–	253
$200,000 to $249,999	157	45	20	9	11	25	7	18	112	14	–	98
$250,000 to $299,999	94	35	10	3	7	25	4	21	59	4	–	55
$300,000 or more	137	25	9	–	9	16	8	8	112	16	–	96
Median (dollars)	87 300	91 200	99 700	94 500	115 400	82 700	91 400	77 300	84 800	80 700	–	85 400
Mean (dollars)	109 800	108 300	117 400	105 200	134 800	102 700	110 800	98 800	110 600	109 200	–	110 700
Owner-occupied mobile homes or trailers	**41 274**	**9 155**	**3 127**	**1 570**	**1 557**	**6 028**	**2 008**	**4 020**	**32 119**	**2 464**	**–**	**29 655**
Median (dollars)	28 500	25 400	27 400	26 700	28 300	24 100	25 500	23 200	29 700	25 000	–	30 200
Mean (dollars)	34 700	28 900	29 900	28 100	31 700	28 400	28 700	28 200	36 400	28 800	–	37 000
CONTRACT RENT												
Specified renter-occupied housing units	**132 887**	**94 123**	**49 393**	**35 521**	**13 872**	**44 730**	**19 118**	**25 612**	**38 764**	**9 707**	**–**	**29 057**
Less than $100	6 433	4 112	1 894	1 493	401	2 218	773	1 445	2 321	880	–	1 441
$100 to $149	8 228	5 837	2 992	2 326	666	2 845	1 135	1 710	2 391	725	–	1 666
$150 to $199	6 165	4 056	1 854	1 357	497	2 202	781	1 421	2 109	583	–	1 526
$200 to $249	9 372	5 986	2 495	1 886	609	3 491	1 137	2 354	3 386	939	–	2 447
$250 to $299	11 600	7 847	3 092	2 473	619	4 755	1 568	3 187	3 753	1 210	–	2 543
$300 to $349	17 126	12 339	5 921	4 468	1 453	6 418	2 704	3 714	4 787	1 427	–	3 360
$350 to $399	15 815	12 154	6 413	4 819	1 594	5 741	2 779	2 962	3 661	1 012	–	2 649
$400 to $449	13 855	10 694	5 846	4 288	1 558	4 848	2 622	2 226	3 161	748	–	2 413
$450 to $499	10 183	8 215	4 924	3 502	1 422	3 291	1 935	1 356	1 968	388	–	1 580
$500 to $549	8 059	6 239	3 979	2 648	1 331	2 260	1 250	1 010	1 820	357	–	1 463
$550 to $599	5 958	4 771	3 366	2 121	1 245	1 405	785	620	1 187	211	–	976
$600 to $649	3 816	2 836	1 954	1 264	690	882	358	524	980	161	–	819
$650 to $699	2 430	1 739	1 290	836	454	449	224	225	691	110	–	581
$700 to $749	1 185	808	567	296	271	241	104	137	377	42	–	335
$750 to $999	1 902	1 305	936	542	394	369	145	224	597	108	–	489
$1,000 or more	845	660	522	445	77	138	46	92	185	35	–	150
No cash rent	9 915	4 525	1 348	757	591	3 177	772	2 405	5 390	771	–	4 619
Median (dollars)	357	367	395	384	422	339	367	317	321	304	–	332
Mean (dollars)	367	375	403	393	428	344	364	328	343	310	–	356
Specified vacant-for-rent housing units	**12 401**	**8 516**	**4 243**	**3 364**	**879**	**4 273**	**1 625**	**2 648**	**3 885**	**1 002**	**–**	**2 883**
Less than $100	307	170	87	79	8	83	21	62	137	35	–	102
$100 to $199	653	316	143	117	26	173	43	130	337	64	–	273
$200 to $299	2 062	1 249	454	390	64	795	207	588	813	247	–	566
$300 to $399	3 651	2 618	1 219	1 027	192	1 399	497	902	1 033	324	–	709
$400 to $499	2 677	2 065	1 118	876	242	947	531	416	612	135	–	477
$500 to $599	1 657	1 263	749	534	215	514	241	273	394	65	–	329
$600 to $749	761	515	324	238	86	191	54	137	246	49	–	197
$750 to $999	169	101	73	36	37	28	8	20	68	8	–	60
$1,000 or more	464	219	76	67	9	143	23	120	245	75	–	170
Median (dollars)	382	395	416	406	462	370	407	353	355	334	–	362
Mean (dollars)	421	422	437	427	473	408	413	404	418	410	–	421
MEALS INCLUDED IN RENT												
Specified renter-occupied housing units	**132 887**	**94 123**	**49 393**	**35 521**	**13 872**	**44 730**	**19 118**	**25 612**	**38 764**	**9 707**	**–**	**29 057**
With meals included in rent	931	804	629	602	27	175	66	109	127	21	–	106
Mean (dollars)	737	785	816	833	432	675	491	787	433	390	–	441
No meals included in rent	122 041	88 794	47 416	34 162	13 254	41 378	18 280	23 098	33 247	8 915	–	24 332
No cash rent	9 915	4 525	1 348	757	591	3 177	772	2 405	5 390	771	–	4 619

TIPSII [UPF] GH123 CENSUS90 72583600 06/22/92 4:34 PM MACHINE: C DATA:CENSUS90*H1TIPSDA23. 06/18/92 05:15:31 TAPE: NONE FRAME: 62
TSF:CENSUS90*92. 06/18/92 05:17:24 UTF:CENSUS90*93. 06/18/92 05:17:24 META:CENSUS90*H1TABLES23. 06/18/92 05:25:44

Table 16. **Occupancy, Structural, and Utilization Characteristics of Housing Units With a White Householder: 1990**

[For definitions of terms and meanings of symbols, see text]

State Urban and Rural and Size of Place	The State	Urban							Rural			
			Inside urbanized area			Outside urbanized area						
		Total	Total	Central place	Urban fringe	Total	Place of 10,000 or more	Place of 2,500 to 9,999	Total	Place of 1,000 to 2,499	Place of less than 1,000	Other rural
Occupied housing units	**460 110**	**212 641**	**104 369**	**65 531**	**38 838**	**108 272**	**41 901**	**66 371**	**247 469**	**30 641**	**–**	**216 828**
POPULATION												
Persons in occupied housing units	1 175 409	510 211	247 244	150 081	97 163	262 967	100 244	162 723	665 198	75 809	–	589 389
Per occupied housing unit	2.55	2.40	2.37	2.29	2.50	2.43	2.39	2.45	2.69	2.47	–	2.72
Owner-occupied housing units	881 438	314 819	146 248	79 665	66 583	168 571	60 225	108 346	566 619	54 727	–	511 892
Per owner-occupied housing unit	2.71	2.62	2.62	2.59	2.65	2.63	2.62	2.64	2.76	2.62	–	2.77
Renter-occupied housing units	293 971	195 392	100 996	70 416	30 580	94 396	40 019	54 377	98 579	21 082	–	77 497
Per renter-occupied housing unit	2.19	2.11	2.08	2.03	2.23	2.14	2.12	2.15	2.35	2.17	–	2.41
TENURE												
Owner-occupied housing units	325 610	120 012	55 892	30 762	25 130	64 120	23 030	41 090	205 598	20 921	–	184 677
Percent of occupied housing units	70.8	56.4	53.6	46.9	64.7	59.2	55.0	61.9	83.1	68.3	–	85.2
Renter-occupied housing units	134 500	92 629	48 477	34 769	13 708	44 152	18 871	25 281	41 871	9 720	–	32 151
UNITS IN STRUCTURE												
Occupied housing units	**460 110**	**212 641**	**104 369**	**65 531**	**38 838**	**108 272**	**41 901**	**66 371**	**247 469**	**30 641**	**–**	**216 828**
1, detached	288 550	104 751	48 085	25 516	22 569	56 666	19 655	37 011	183 799	18 811	–	164 988
1, attached	9 495	6 444	3 449	2 015	1 434	2 995	1 069	1 926	3 051	636	–	2 415
2	32 162	24 279	12 331	7 954	4 377	11 948	5 823	6 125	7 883	2 286	–	5 597
3 or 4	32 615	25 941	13 732	10 126	3 606	12 209	5 294	6 915	6 674	2 700	–	3 974
5 to 9	23 812	20 068	11 025	8 753	2 272	9 043	4 057	4 986	3 744	1 833	–	1 911
10 to 19	10 312	8 645	4 935	3 795	1 140	3 710	1 789	1 921	1 667	710	–	957
20 to 49	6 416	5 418	2 896	2 209	687	2 522	1 108	1 414	998	388	–	610
50 or more	4 203	4 193	3 335	2 754	581	858	507	351	10	–	–	10
Mobile home or trailer	47 848	10 703	3 573	1 800	1 773	7 130	2 222	4 908	37 145	2 914	–	34 231
Other	4 697	2 199	1 008	609	399	1 191	377	814	2 498	363	–	2 135
ROOMS												
Owner-occupied housing units	**325 610**	**120 012**	**55 892**	**30 762**	**25 130**	**64 120**	**23 030**	**41 090**	**205 598**	**20 921**	**–**	**184 677**
1 room	770	81	27	19	8	54	14	40	689	15	–	674
2 rooms	2 448	415	164	107	57	251	76	175	2 033	101	–	1 932
3 rooms	9 373	2 162	864	494	370	1 298	408	890	7 211	463	–	6 748
4 rooms	48 322	15 332	6 589	3 615	2 974	8 743	3 214	5 529	32 990	2 856	–	30 134
5 rooms	78 937	27 390	12 312	7 022	5 290	15 078	5 507	9 571	51 547	4 809	–	46 738
6 rooms	73 197	29 350	14 271	7 827	6 444	15 079	5 514	9 565	43 847	4 754	–	39 093
7 rooms	50 405	20 079	9 769	5 182	4 587	10 310	3 759	6 551	30 326	3 463	–	26 863
8 rooms	31 359	12 781	6 035	3 207	2 828	6 746	2 343	4 403	18 578	2 150	–	16 428
9 or more rooms	30 799	12 422	5 861	3 289	2 572	6 561	2 195	4 366	18 377	2 310	–	16 067
Median	5.8	6.0	6.1	6.0	6.1	5.9	5.9	6.0	5.7	6.0	–	5.7
Renter-occupied housing units	**134 500**	**92 629**	**48 477**	**34 769**	**13 708**	**44 152**	**18 871**	**25 281**	**41 871**	**9 720**	**–**	**32 151**
1 room	3 389	2 679	1 716	1 455	261	963	420	543	710	132	–	578
2 rooms	11 092	8 411	4 848	3 858	990	3 563	1 358	2 205	2 681	740	–	1 941
3 rooms	30 284	22 131	11 113	8 097	3 016	11 018	4 611	6 407	8 153	2 548	–	5 605
4 rooms	40 045	27 736	14 411	9 818	4 593	13 325	5 849	7 476	12 309	2 935	–	9 374
5 rooms	25 621	17 649	9 618	6 939	2 679	8 031	3 759	4 272	7 972	1 703	–	6 269
6 rooms	13 237	8 456	4 335	3 067	1 268	4 121	1 850	2 271	4 781	879	–	3 902
7 rooms	5 897	3 300	1 467	958	509	1 833	631	1 202	2 597	397	–	2 200
8 rooms	2 632	1 255	527	304	223	728	226	502	1 377	209	–	1 168
9 or more rooms	2 303	1 012	442	273	169	570	167	403	1 291	177	–	1 114
Median	4.1	4.0	4.0	3.9	4.1	4.0	4.0	4.0	4.3	4.0	–	4.3
PERSONS IN UNIT												
Owner-occupied housing units	**325 610**	**120 012**	**55 892**	**30 762**	**25 130**	**64 120**	**23 030**	**41 090**	**205 598**	**20 921**	**–**	**184 677**
1 person	55 949	22 688	10 616	6 101	4 515	12 072	4 354	7 718	33 261	4 090	–	29 171
2 persons	117 348	44 314	20 675	11 380	9 295	23 639	8 545	15 094	73 034	7 774	–	65 260
3 persons	61 621	22 433	10 537	5 764	4 773	11 896	4 336	7 560	39 188	3 745	–	35 443
4 persons	59 831	20 544	9 465	5 040	4 425	11 079	3 920	7 159	39 287	3 461	–	35 826
5 persons	22 163	7 297	3 320	1 774	1 546	3 977	1 358	2 619	14 866	1 299	–	13 567
6 persons	6 241	1 963	919	519	400	1 044	369	675	4 278	407	–	3 871
7 or more persons	2 457	773	360	184	176	413	148	265	1 684	145	–	1 539
Median	2.41	2.34	2.34	2.32	2.37	2.35	2.34	2.35	2.45	2.32	–	2.47
Renter-occupied housing units	**134 500**	**92 629**	**48 477**	**34 769**	**13 708**	**44 152**	**18 871**	**25 281**	**41 871**	**9 720**	**–**	**32 151**
1 person	51 479	37 570	19 683	14 968	4 715	17 887	7 659	10 228	13 909	3 886	–	10 023
2 persons	40 042	27 681	15 024	10 655	4 369	12 657	5 519	7 138	12 361	2 715	–	9 646
3 persons	20 687	13 696	7 154	4 776	2 378	6 542	2 791	3 751	6 991	1 470	–	5 521
4 persons	14 492	9 034	4 330	2 799	1 531	4 704	1 932	2 772	5 458	1 085	–	4 373
5 persons	5 430	3 244	1 567	1 064	503	1 677	698	979	2 186	417	–	1 769
6 persons	1 685	1 006	494	338	156	512	202	310	679	110	–	569
7 or more persons	685	398	225	169	56	173	70	103	287	37	–	250
Median	1.89	1.82	1.80	1.73	1.99	1.83	1.82	1.84	2.07	1.86	–	2.13
PERSONS PER ROOM												
Owner-occupied housing units	**325 610**	**120 012**	**55 892**	**30 762**	**25 130**	**64 120**	**23 030**	**41 090**	**205 598**	**20 921**	**–**	**184 677**
0.50 or less	222 752	88 399	41 834	23 164	18 670	46 565	16 762	29 803	134 353	15 150	–	119 203
0.51 to 0.75	64 800	21 768	10 012	5 401	4 611	11 756	4 328	7 428	43 032	3 720	–	39 312
0.76 to 1.00	33 646	9 063	3 731	2 019	1 712	5 332	1 795	3 537	24 583	1 825	–	22 758
1.01 to 1.50	3 624	691	281	155	126	410	131	279	2 933	200	–	2 733
1.51 or more	788	91	34	23	11	57	14	43	697	26	–	671
Mean	.45	.42	.42	.41	.42	.42	.42	.42	.46	.42	–	.47
Renter-occupied housing units	**134 500**	**92 629**	**48 477**	**34 769**	**13 708**	**44 152**	**18 871**	**25 281**	**41 871**	**9 720**	**–**	**32 151**
0.50 or less	84 168	58 951	30 893	22 546	8 347	28 058	12 067	15 991	25 217	6 152	–	19 065
0.51 to 0.75	27 749	18 867	9 729	6 590	3 139	9 138	3 901	5 237	8 882	1 997	–	6 885
0.76 to 1.00	19 382	12 999	6 972	5 019	1 953	6 027	2 550	3 477	6 383	1 321	–	5 062
1.01 to 1.50	2 453	1 401	661	447	214	740	289	451	1 052	194	–	858
1.51 or more	748	411	222	167	55	189	64	125	337	56	–	281
Mean	.52	.52	.52	.51	.53	.51	.51	.52	.52	.51	–	.52

TIPSII [UPF] GH123 CENSUS90 72583600 06/22/92 4:34 PM MACHINE: C DATA:CENSUS90*H1TIPSDA23. 06/18/92 05:15:31 TAPE: NONE FRAME: 63
TSF:CENSUS90*92. 06/18/92 05:17:24 UTF:CENSUS90*93. 06/18/92 05:17:24 META:CENSUS90*H1TABLES23. 06/18/92 05:25:44

Table 17. **Occupancy, Structural, and Utilization Characteristics of Housing Units With a Black Householder: 1990**

[For definitions of terms and meanings of symbols, see text]

State Urban and Rural and Size of Place	The State	Urban							Rural			
			Inside urbanized area			Outside urbanized area						
		Total	Total	Central place	Urban fringe	Total	Place of 10,000 or more	Place of 2,500 to 9,999	Total	Place of 1,000 to 2,499	Place of less than 1,000	Other rural
Occupied housing units	**1 458**	**1 107**	**641**	**490**	**151**	**466**	**155**	**311**	**351**	**77**	**–**	**274**
POPULATION												
Persons in occupied housing units	3 859	2 871	1 593	1 189	404	1 278	374	904	988	226	–	762
Per occupied housing unit	2.65	2.59	2.49	2.43	2.68	2.74	2.41	2.91	2.81	2.94	–	2.78
Owner-occupied housing units	1 256	627	381	228	153	246	84	162	629	82	–	547
Per owner-occupied housing unit	2.88	2.77	2.68	2.59	2.83	2.93	2.63	3.12	3.00	3.04	–	2.99
Renter-occupied housing units	2 603	2 244	1 212	961	251	1 032	290	742	359	144	–	215
Per renter-occupied housing unit	2.55	2.55	2.43	2.39	2.59	2.70	2.36	2.86	2.55	2.88	–	2.36
TENURE												
Owner-occupied housing units	436	226	142	88	54	84	32	52	210	27	–	183
Percent of occupied housing units	29.9	20.4	22.2	18.0	35.8	18.0	20.6	16.7	59.8	35.1	–	66.8
Renter-occupied housing units	1 022	881	499	402	97	382	123	259	141	50	–	91
UNITS IN STRUCTURE												
Occupied housing units	**1 458**	**1 107**	**641**	**490**	**151**	**466**	**155**	**311**	**351**	**77**	**–**	**274**
1, detached	450	239	151	94	57	88	33	55	211	33	–	178
1, attached	135	119	31	21	10	88	17	71	16	9	–	7
2	119	101	62	38	24	39	16	23	18	3	–	15
3 or 4	252	221	127	104	23	94	33	61	31	13	–	18
5 to 9	238	221	129	111	18	92	24	68	17	11	–	6
10 to 19	118	109	75	67	8	34	14	20	9	6	–	3
20 to 49	49	45	35	33	2	10	9	1	4	–	–	4
50 or more	18	18	17	16	1	1	1	–	–	–	–	–
Mobile home or trailer	58	22	6	2	4	16	7	9	36	2	–	34
Other	21	12	8	4	4	4	1	3	9	–	–	9
ROOMS												
Owner-occupied housing units	**436**	**226**	**142**	**88**	**54**	**84**	**32**	**52**	**210**	**27**	**–**	**183**
1 room	2	1	–	–	–	1	–	1	1	–	–	1
2 rooms	5	2	–	–	–	2	–	2	3	–	–	3
3 rooms	17	6	2	2	–	4	2	2	11	2	–	9
4 rooms	49	19	12	7	5	7	2	5	30	1	–	29
5 rooms	90	40	22	13	9	18	8	10	50	2	–	48
6 rooms	101	56	33	18	15	23	8	15	45	5	–	40
7 rooms	73	44	28	18	10	16	8	8	29	9	–	20
8 rooms	49	27	21	12	9	6	3	3	22	3	–	19
9 or more rooms	50	31	24	18	6	7	1	6	19	5	–	14
Median	6.0	6.3	6.6	6.7	6.4	5.9	6.0	5.9	5.7	6.9	–	5.5
Renter-occupied housing units	**1 022**	**881**	**499**	**402**	**97**	**382**	**123**	**259**	**141**	**50**	**–**	**91**
1 room	45	41	29	24	5	12	6	6	4	1	–	3
2 rooms	93	77	52	44	8	25	13	12	16	7	–	9
3 rooms	194	167	102	89	13	65	33	32	27	5	–	22
4 rooms	251	220	140	107	33	80	33	47	31	7	–	24
5 rooms	219	184	95	77	18	89	17	72	35	18	–	17
6 rooms	122	106	50	38	12	56	10	46	16	9	–	7
7 rooms	66	56	20	13	7	36	9	27	10	3	–	7
8 rooms	20	18	6	5	1	12	2	10	2	–	–	2
9 or more rooms	12	12	5	5	–	7	–	7	–	–	–	–
Median	4.2	4.2	4.0	3.9	4.2	4.6	3.8	5.0	4.3	4.8	–	4.0
PERSONS IN UNIT												
Owner-occupied housing units	**436**	**226**	**142**	**88**	**54**	**84**	**32**	**52**	**210**	**27**	**–**	**183**
1 person	72	37	25	13	12	12	5	7	35	3	–	32
2 persons	139	74	49	38	11	25	12	13	65	14	–	51
3 persons	89	49	30	17	13	19	7	12	40	2	–	38
4 persons	83	45	26	14	12	19	6	13	38	3	–	35
5 persons	32	15	8	4	4	7	2	5	17	2	–	15
6 persons	11	5	4	2	2	1	–	1	6	1	–	5
7 or more persons	10	1	–	–	–	1	–	1	9	2	–	7
Median	2.58	2.54	2.44	2.32	2.81	2.76	2.42	3.00	2.63	2.25	–	2.72
Renter-occupied housing units	**1 022**	**881**	**499**	**402**	**97**	**382**	**123**	**259**	**141**	**50**	**–**	**91**
1 person	299	257	162	141	21	95	49	46	42	14	–	28
2 persons	269	231	136	105	31	95	29	66	38	7	–	31
3 persons	191	169	93	71	22	76	12	64	22	8	–	14
4 persons	164	139	61	46	15	78	24	54	25	15	–	10
5 persons	68	59	33	27	6	26	4	22	9	4	–	5
6 persons	24	19	10	8	2	9	4	5	5	2	–	3
7 or more persons	7	7	4	4	–	3	1	2	–	–	–	–
Median	2.29	2.29	2.14	2.07	2.39	2.51	1.93	2.77	2.25	3.00	–	2.06
PERSONS PER ROOM												
Owner-occupied housing units	**436**	**226**	**142**	**88**	**54**	**84**	**32**	**52**	**210**	**27**	**–**	**183**
0.50 or less	289	159	107	71	36	52	26	26	130	21	–	109
0.51 to 0.75	87	50	30	14	16	20	3	17	37	1	–	36
0.76 to 1.00	49	15	5	3	2	10	3	7	34	3	–	31
1.01 to 1.50	9	2	–	–	–	2	–	2	7	2	–	5
1.51 or more	2	–	–	–	–	–	–	–	2	–	–	2
Mean	.46	.43	.39	.37	.43	.49	.44	.52	.50	.44	–	.52
Renter-occupied housing units	**1 022**	**881**	**499**	**402**	**97**	**382**	**123**	**259**	**141**	**50**	**–**	**91**
0.50 or less	504	439	250	206	44	189	64	125	65	20	–	45
0.51 to 0.75	256	221	117	86	31	104	27	77	35	12	–	23
0.76 to 1.00	220	187	111	93	18	76	25	51	33	15	–	18
1.01 to 1.50	26	22	13	13	–	9	3	6	4	1	–	3
1.51 or more	16	12	8	4	4	4	4	–	4	2	–	2
Mean	.59	.59	.60	.60	.61	.58	.60	.58	.60	.65	–	.57

TIPSII [UPF] GH123 CENSUS90 72583600 06/22/92 4:34 PM MACHINE: C DATA:CENSUS90*H1TIPSDA23. 06/18/92 05:15:31 TAPE: NONE FRAME: 64
TSF:CENSUS90*92. 06/18/92 05:17:24 UTF:CENSUS90*93. 06/18/92 05:17:24 META:CENSUS90*H1TABLES23. 06/18/92 05:25:44

Table 18. **Occupancy, Structural, and Utilization Characteristics of Housing Units With an American Indian, Eskimo, or Aleut Householder: 1990**

[For definitions of terms and meanings of symbols, see text]

State Urban and Rural and Size of Place	The State	Urban							Rural			
		Total	Inside urbanized area			Outside urbanized area			Total	Place of 1,000 to 2,499	Place of less than 1,000	Other rural
			Total	Central place	Urban fringe	Total	Place of 10,000 or more	Place of 2,500 to 9,999				
Occupied housing units	**1 860**	**750**	**384**	**232**	**152**	**366**	**128**	**238**	**1 110**	**89**	**–**	**1 021**
POPULATION												
Persons in occupied housing units	5 454	1 997	986	561	425	1 011	346	665	3 457	281	–	3 176
Per occupied housing unit	2.93	2.66	2.57	2.42	2.80	2.76	2.70	2.79	3.11	3.16	–	3.11
Owner-occupied housing units	3 051	722	341	101	240	381	113	268	2 329	199	–	2 130
Per owner-occupied housing unit	3.15	2.97	2.80	2.73	2.82	3.15	3.05	3.19	3.21	3.83	–	3.16
Renter-occupied housing units	2 403	1 275	645	460	185	630	233	397	1 128	82	–	1 046
Per renter-occupied housing unit	2.70	2.51	2.46	2.36	2.76	2.57	2.56	2.58	2.94	2.22	–	3.01
TENURE												
Owner-occupied housing units	969	243	122	37	85	121	37	84	726	52	–	674
Percent of occupied housing units	52.1	32.4	31.8	15.9	55.9	33.1	28.9	35.3	65.4	58.4	–	66.0
Renter-occupied housing units	891	507	262	195	67	245	91	154	384	37	–	347
UNITS IN STRUCTURE												
Occupied housing units	**1 860**	**750**	**384**	**232**	**152**	**366**	**128**	**238**	**1 110**	**89**	**–**	**1 021**
1, detached	1 029	232	113	37	76	119	31	88	797	47	–	750
1, attached	33	19	10	8	2	9	4	5	14	3	–	11
2	140	118	56	34	22	62	19	43	22	7	–	15
3 or 4	167	141	68	51	17	73	25	48	26	8	–	18
5 to 9	131	110	66	56	10	44	27	17	21	11	–	10
10 to 19	71	54	34	28	6	20	9	11	17	1	–	16
20 to 49	20	16	8	8	–	8	3	5	4	1	–	3
50 or more	7	7	6	6	–	1	1	–	–	–	–	–
Mobile home or trailer	242	51	22	4	18	29	9	20	191	11	–	180
Other	20	2	1	–	1	1	–	1	18	–	–	18
ROOMS												
Owner-occupied housing units	**969**	**243**	**122**	**37**	**85**	**121**	**37**	**84**	**726**	**52**	**–**	**674**
1 room	4	–	–	–	–	–	–	–	4	–	–	4
2 rooms	28	7	3	–	3	4	–	4	21	–	–	21
3 rooms	47	10	6	1	5	4	–	4	37	2	–	35
4 rooms	176	40	22	3	19	18	6	12	136	8	–	128
5 rooms	290	66	32	12	20	34	14	20	224	10	–	214
6 rooms	178	47	23	6	17	24	7	17	131	19	–	112
7 rooms	118	34	12	5	7	22	6	16	84	6	–	78
8 rooms	73	26	17	7	10	9	3	6	47	4	–	43
9 or more rooms	55	13	7	3	4	6	1	5	42	3	–	39
Median	5.3	5.5	5.4	5.9	5.3	5.5	5.4	5.6	5.2	5.8	–	5.2
Renter-occupied housing units	**891**	**507**	**262**	**195**	**67**	**245**	**91**	**154**	**384**	**37**	**–**	**347**
1 room	24	18	13	11	2	5	1	4	6	1	–	5
2 rooms	66	37	15	14	1	22	10	12	29	4	–	25
3 rooms	187	118	63	49	14	55	21	34	69	10	–	59
4 rooms	218	145	77	57	20	68	26	42	73	11	–	62
5 rooms	211	110	51	37	14	59	20	39	101	4	–	97
6 rooms	106	50	30	18	12	20	10	10	56	4	–	52
7 rooms	49	14	6	6	–	8	3	5	35	2	–	33
8 rooms	20	10	6	3	3	4	–	4	10	–	–	10
9 or more rooms	10	5	1	–	1	4	–	4	5	1	–	4
Median	4.3	4.1	4.0	3.9	4.3	4.1	4.0	4.1	4.6	3.8	–	4.7
PERSONS IN UNIT												
Owner-occupied housing units	**969**	**243**	**122**	**37**	**85**	**121**	**37**	**84**	**726**	**52**	**–**	**674**
1 person	150	42	21	6	15	21	6	15	108	3	–	105
2 persons	227	63	40	12	28	23	8	15	164	9	–	155
3 persons	211	52	21	8	13	31	9	22	159	8	–	151
4 persons	201	48	25	8	17	23	7	16	153	16	–	137
5 persons	111	27	14	3	11	13	6	7	84	9	–	75
6 persons	43	8	–	–	–	8	1	7	35	5	–	30
7 or more persons	26	3	1	–	1	2	–	2	23	2	–	21
Median	3.01	2.82	2.50	2.56	2.48	3.03	3.00	3.05	3.07	3.88	–	3.01
Renter-occupied housing units	**891**	**507**	**262**	**195**	**67**	**245**	**91**	**154**	**384**	**37**	**–**	**347**
1 person	226	136	74	62	12	62	21	41	90	16	–	74
2 persons	234	154	83	58	25	71	34	37	80	9	–	71
3 persons	177	100	45	37	8	55	14	41	77	5	–	72
4 persons	141	71	35	22	13	36	13	23	70	4	–	66
5 persons	79	35	22	14	8	13	5	8	44	1	–	43
6 persons	21	7	1	1	–	6	3	3	14	2	–	12
7 or more persons	13	4	2	1	1	2	1	1	9	–	–	9
Median	2.44	2.26	2.19	2.11	2.36	2.35	2.22	2.47	2.79	1.78	–	2.90
PERSONS PER ROOM												
Owner-occupied housing units	**969**	**243**	**122**	**37**	**85**	**121**	**37**	**84**	**726**	**52**	**–**	**674**
0.50 or less	480	133	71	24	47	62	20	42	347	21	–	326
0.51 to 0.75	232	56	29	9	20	27	7	20	176	13	–	163
0.76 to 1.00	214	46	19	4	15	27	9	18	168	16	–	152
1.01 to 1.50	33	6	2	–	2	4	1	3	27	1	–	26
1.51 or more	10	2	1	–	1	1	–	1	8	1	–	7
Mean	.57	.52	.49	.44	.51	.55	.53	.56	.58	.65	–	.58
Renter-occupied housing units	**891**	**507**	**262**	**195**	**67**	**245**	**91**	**154**	**384**	**37**	**–**	**347**
0.50 or less	403	241	128	98	30	113	46	67	162	22	–	140
0.51 to 0.75	245	145	71	49	22	74	23	51	100	8	–	92
0.76 to 1.00	194	97	53	44	9	44	17	27	97	6	–	91
1.01 to 1.50	28	13	5	2	3	8	3	5	15	–	–	15
1.51 or more	21	11	5	2	3	6	2	4	10	1	–	9
Mean	.62	.61	.60	.60	.61	.61	.63	.60	.63	.54	–	.64

TIPSII [UPF] GH123 CENSUS90 72583600 06/22/92 4:34 PM MACHINE: C DATA:CENSUS90*H1TIPSDA23. 06/18/92 05:15:31 TAPE: NONE FRAME: 65
TSF:CENSUS90*92. 06/18/92 05:17:24 UTF:CENSUS90*93. 06/18/92 05:17:24 META:CENSUS90*H1TABLES23. 06/18/92 05:25:44

Table 19. **Occupancy, Structural, and Utilization Characteristics of Housing Units With an Asian or Pacific Islander Householder: 1990**

[For definitions of terms and meanings of symbols, see text]

State Urban and Rural and Size of Place	The State	Urban							Rural			
		Total	Inside urbanized area			Outside urbanized area			Total	Place of 1,000 to 2,499	Place of less than 1,000	Other rural
			Total	Central place	Urban fringe	Total	Place of 10,000 or more	Place of 2,500 to 9,999				
Occupied housing units	**1 503**	**1 138**	**672**	**435**	**237**	**466**	**239**	**227**	**365**	**57**	**–**	**308**
POPULATION												
Persons in occupied housing units	4 875	3 729	2 220	1 485	735	1 509	778	731	1 146	158	–	988
Per occupied housing unit	3.24	3.28	3.30	3.41	3.10	3.24	3.26	3.22	3.14	2.77	–	3.21
Owner-occupied housing units	2 736	1 830	1 059	662	397	771	366	405	906	95	–	811
Per owner-occupied housing unit	3.67	3.91	4.04	4.22	3.78	3.74	3.77	3.72	3.27	2.97	–	3.31
Renter-occupied housing units	2 139	1 899	1 161	823	338	738	412	326	240	63	–	177
Per renter-occupied housing unit	2.82	2.83	2.83	2.96	2.56	2.84	2.90	2.76	2.73	2.52	–	2.81
TENURE												
Owner-occupied housing units	745	468	262	157	105	206	97	109	277	32	–	245
Percent of occupied housing units	49.6	41.1	39.0	36.1	44.3	44.2	40.6	48.0	75.9	56.1	–	79.5
Renter-occupied housing units	758	670	410	278	132	260	142	118	88	25	–	63
UNITS IN STRUCTURE												
Occupied housing units	**1 503**	**1 138**	**672**	**435**	**237**	**466**	**239**	**227**	**365**	**57**	**–**	**308**
1, detached	701	442	232	136	96	210	98	112	259	30	–	229
1, attached	56	46	25	19	6	21	8	13	10	3	–	7
2	121	99	60	36	24	39	23	16	22	7	–	15
3 or 4	198	187	117	87	30	70	39	31	11	3	–	8
5 to 9	190	183	130	75	55	53	30	23	7	3	–	4
10 to 19	98	90	54	42	12	36	18	18	8	7	–	1
20 to 49	42	40	25	19	6	15	13	2	2	–	–	2
50 or more	18	18	12	10	2	6	6	–	–	–	–	–
Mobile home or trailer	56	20	9	3	6	11	3	8	36	2	–	34
Other	23	13	8	8	–	5	1	4	10	2	–	8
ROOMS												
Owner-occupied housing units	**745**	**468**	**262**	**157**	**105**	**206**	**97**	**109**	**277**	**32**	**–**	**245**
1 room	3	–	–	–	–	–	–	–	3	–	–	3
2 rooms	12	5	4	3	1	1	–	1	7	–	–	7
3 rooms	26	13	6	6	–	7	5	2	13	–	–	13
4 rooms	95	61	36	21	15	25	12	13	34	3	–	31
5 rooms	178	101	62	39	23	39	15	24	77	10	–	67
6 rooms	149	109	53	33	20	56	30	26	40	5	–	35
7 rooms	119	73	44	23	21	29	15	14	46	9	–	37
8 rooms	69	44	22	12	10	22	8	14	25	2	–	23
9 or more rooms	94	62	35	20	15	27	12	15	32	3	–	29
Median	5.9	6.0	5.9	5.8	6.2	6.1	6.0	6.1	5.6	6.1	–	5.5
Renter-occupied housing units	**758**	**670**	**410**	**278**	**132**	**260**	**142**	**118**	**88**	**25**	**–**	**63**
1 room	35	33	24	11	13	9	5	4	2	1	–	1
2 rooms	129	120	87	50	37	33	21	12	9	4	–	5
3 rooms	164	143	89	62	27	54	37	17	21	8	–	13
4 rooms	205	185	108	76	32	77	38	39	20	6	–	14
5 rooms	134	118	68	52	16	50	26	24	16	3	–	13
6 rooms	59	45	23	18	5	22	12	10	14	2	–	12
7 rooms	23	19	9	7	2	10	3	7	4	1	–	3
8 rooms	6	5	2	2	–	3	–	3	1	–	–	1
9 or more rooms	3	2	–	–	–	2	–	2	1	–	–	1
Median	3.7	3.7	3.5	3.7	3.1	3.9	3.7	4.2	4.1	3.4	–	4.4
PERSONS IN UNIT												
Owner-occupied housing units	**745**	**468**	**262**	**157**	**105**	**206**	**97**	**109**	**277**	**32**	**–**	**245**
1 person	77	36	14	8	6	22	8	14	41	7	–	34
2 persons	134	71	38	22	16	33	17	16	63	6	–	57
3 persons	136	89	56	29	27	33	16	17	47	9	–	38
4 persons	199	125	65	40	25	60	29	31	74	6	–	68
5 persons	102	74	44	26	18	30	14	16	28	1	–	27
6 persons	49	36	22	12	10	14	4	10	13	2	–	11
7 or more persons	48	37	23	20	3	14	9	5	11	1	–	10
Median	3.63	3.80	3.85	3.99	3.64	3.75	3.76	3.74	3.23	2.83	–	3.33
Renter-occupied housing units	**758**	**670**	**410**	**278**	**132**	**260**	**142**	**118**	**88**	**25**	**–**	**63**
1 person	164	139	78	57	21	61	32	29	25	8	–	17
2 persons	220	195	127	77	50	68	36	32	25	5	–	20
3 persons	146	134	91	58	33	43	24	19	12	8	–	4
4 persons	130	112	60	37	23	52	27	25	18	2	–	16
5 persons	52	49	28	24	4	21	14	7	3	1	–	2
6 persons	23	22	14	13	1	8	6	2	1	–	–	1
7 or more persons	23	19	12	12	–	7	3	4	4	1	–	3
Median	2.48	2.51	2.50	2.59	2.40	2.52	2.63	2.44	2.26	2.40	–	2.22
PERSONS PER ROOM												
Owner-occupied housing units	**745**	**468**	**262**	**157**	**105**	**206**	**97**	**109**	**277**	**32**	**–**	**245**
0.50 or less	346	207	109	61	48	98	47	51	139	19	–	120
0.51 to 0.75	163	100	57	33	24	43	18	25	63	7	–	56
0.76 to 1.00	155	104	62	37	25	42	17	25	51	5	–	46
1.01 to 1.50	60	44	29	21	8	15	10	5	16	1	–	15
1.51 or more	21	13	5	5	–	8	5	3	8	–	–	8
Mean	.60	.62	.65	.69	.59	.59	.60	.58	.55	.47	–	.56
Renter-occupied housing units	**758**	**670**	**410**	**278**	**132**	**260**	**142**	**118**	**88**	**25**	**–**	**63**
0.50 or less	272	233	126	89	37	107	52	55	39	10	–	29
0.51 to 0.75	156	134	89	67	22	45	20	25	22	5	–	17
0.76 to 1.00	202	186	116	72	44	70	44	26	16	4	–	12
1.01 to 1.50	71	63	39	27	12	24	18	6	8	4	–	4
1.51 or more	57	54	40	23	17	14	8	6	3	2	–	1
Mean	.75	.76	.80	.80	.80	.71	.77	.64	.64	.69	–	.63

TIPSII [UPF] GH123 CENSUS90 72583600 06/22/92 4:34 PM MACHINE: C DATA:CENSUS90*H1TIPSDA23. 06/18/92 05:15:31 TAPE: NONE FRAME: 66
TSF:CENSUS90*92. 06/18/92 05:17:24 UTF:CENSUS90*93. 06/18/92 05:17:24 META:CENSUS90*H1TABLES23. 06/18/92 05:25:44

Table 20. **Occupancy, Structural, and Utilization Characteristics of Housing Units With an Hispanic Origin Householder: 1990**

[Householders of Hispanic origin may be of any race. For definitions of terms and meanings of symbols, see text]

State Urban and Rural and Size of Place	The State	Urban							Rural			
			Inside urbanized area			Outside urbanized area						
		Total	Total	Central place	Urban fringe	Total	Place of 10,000 or more	Place of 2,500 to 9,999	Total	Place of 1,000 to 2,499	Place of less than 1,000	Other rural
Occupied housing units	**1 880**	**1 158**	**617**	**400**	**217**	**541**	**216**	**325**	**722**	**107**	**–**	**615**
POPULATION												
Persons in occupied housing units	5 231	3 078	1 616	971	645	1 462	528	934	2 153	301	–	1 852
Per occupied housing unit	2.78	2.66	2.62	2.43	2.97	2.70	2.44	2.87	2.98	2.81	–	3.01
Owner-occupied housing units	2 590	1 197	613	304	309	584	203	381	1 393	125	–	1 268
Per owner-occupied housing unit	2.93	2.93	2.98	2.71	3.29	2.88	2.67	3.00	2.94	2.50	–	2.99
Renter-occupied housing units	2 641	1 881	1 003	667	336	878	325	553	760	176	–	584
Per renter-occupied housing unit	2.65	2.51	2.44	2.32	2.73	2.60	2.32	2.79	3.06	3.09	–	3.06
TENURE												
Owner-occupied housing units	883	409	206	112	94	203	76	127	474	50	–	424
Percent of occupied housing units	47.0	35.3	33.4	28.0	43.3	37.5	35.2	39.1	65.7	46.7	–	68.9
Renter-occupied housing units	997	749	411	288	123	338	140	198	248	57	–	191
UNITS IN STRUCTURE												
Occupied housing units	**1 880**	**1 158**	**617**	**400**	**217**	**541**	**216**	**325**	**722**	**107**	**–**	**615**
1, detached	890	400	196	98	98	204	74	130	490	48	–	442
1, attached	110	87	33	18	15	54	13	41	23	9	–	14
2	177	140	73	39	34	67	27	40	37	16	–	21
3 or 4	235	209	126	89	37	83	33	50	26	12	–	14
5 to 9	182	161	101	85	16	60	29	31	21	11	–	10
10 to 19	83	76	43	34	9	33	17	16	7	4	–	3
20 to 49	36	31	18	13	5	13	12	1	5	–	–	5
50 or more	20	20	17	16	1	3	3	–	–	–	–	–
Mobile home or trailer	127	24	5	4	1	19	6	13	103	7	–	96
Other	20	10	5	4	1	5	2	3	10	–	–	10
ROOMS												
Owner-occupied housing units	**883**	**409**	**206**	**112**	**94**	**203**	**76**	**127**	**474**	**50**	**–**	**424**
1 room	3	–	–	–	–	–	–	–	3	–	–	3
2 rooms	10	4	–	–	–	4	1	3	6	1	–	5
3 rooms	31	6	3	2	1	3	1	2	25	3	–	22
4 rooms	129	55	24	15	9	31	12	19	74	8	–	66
5 rooms	208	90	47	29	18	43	16	27	118	9	–	109
6 rooms	165	80	41	24	17	39	16	23	85	13	–	72
7 rooms	154	82	49	24	25	33	9	24	72	7	–	65
8 rooms	80	41	19	7	12	22	10	12	39	3	–	36
9 or more rooms	103	51	23	11	12	28	11	17	52	6	–	46
Median	5.9	6.1	6.2	5.9	6.6	6.0	6.0	6.0	5.6	5.8	–	5.6
Renter-occupied housing units	**997**	**749**	**411**	**288**	**123**	**338**	**140**	**198**	**248**	**57**	**–**	**191**
1 room	31	22	16	15	1	6	4	2	9	2	–	7
2 rooms	85	64	37	25	12	27	16	11	21	6	–	15
3 rooms	181	149	87	74	13	62	30	32	32	9	–	23
4 rooms	284	209	116	75	41	93	38	55	75	15	–	60
5 rooms	212	161	91	60	31	70	33	37	51	12	–	39
6 rooms	107	78	40	27	13	38	14	24	29	6	–	23
7 rooms	63	47	17	8	9	30	3	27	16	4	–	12
8 rooms	23	12	4	2	2	8	1	7	11	2	–	9
9 or more rooms	11	7	3	2	1	4	1	3	4	1	–	3
Median	4.2	4.2	4.1	3.9	4.4	4.3	4.0	4.5	4.3	4.3	–	4.3
PERSONS IN UNIT												
Owner-occupied housing units	**883**	**409**	**206**	**112**	**94**	**203**	**76**	**127**	**474**	**50**	**–**	**424**
1 person	148	64	31	21	10	33	12	21	84	15	–	69
2 persons	262	126	61	41	20	65	28	37	136	14	–	122
3 persons	163	73	39	18	21	34	15	19	90	8	–	82
4 persons	184	89	43	18	25	46	15	31	95	7	–	88
5 persons	81	41	23	10	13	18	6	12	40	6	–	34
6 persons	32	11	7	3	4	4	–	4	21	–	–	21
7 or more persons	13	5	2	1	1	3	–	3	8	–	–	8
Median	2.69	2.70	2.78	2.35	3.31	2.60	2.43	2.79	2.69	2.21	–	2.76
Renter-occupied housing units	**997**	**749**	**411**	**288**	**123**	**338**	**140**	**198**	**248**	**57**	**–**	**191**
1 person	250	209	123	103	20	86	49	37	41	11	–	30
2 persons	283	220	123	77	46	97	38	59	63	12	–	51
3 persons	202	145	76	53	23	69	27	42	57	9	–	48
4 persons	147	103	54	35	19	49	13	36	44	16	–	28
5 persons	79	53	23	11	12	30	11	19	26	6	–	20
6 persons	22	14	10	8	2	4	2	2	8	2	–	6
7 or more persons	14	5	2	1	1	3	–	3	9	1	–	8
Median	2.38	2.25	2.17	2.03	2.40	2.36	2.05	2.57	2.85	3.11	–	2.80
PERSONS PER ROOM												
Owner-occupied housing units	**883**	**409**	**206**	**112**	**94**	**203**	**76**	**127**	**474**	**50**	**–**	**424**
0.50 or less	563	271	136	79	57	135	57	78	292	36	–	256
0.51 to 0.75	177	87	41	19	22	46	13	33	90	8	–	82
0.76 to 1.00	113	46	28	14	14	18	5	13	67	5	–	62
1.01 to 1.50	20	2	1	–	1	1	1	–	18	1	–	17
1.51 or more	10	3	–	–	–	3	–	3	7	–	–	7
Mean	.48	.46	.47	.44	.50	.46	.42	.48	.49	.42	–	.50
Renter-occupied housing units	**997**	**749**	**411**	**288**	**123**	**338**	**140**	**198**	**248**	**57**	**–**	**191**
0.50 or less	475	382	204	143	61	178	79	99	93	18	–	75
0.51 to 0.75	254	192	103	74	29	89	37	52	62	17	–	45
0.76 to 1.00	203	145	87	61	26	58	21	37	58	13	–	45
1.01 to 1.50	45	23	12	8	4	11	1	10	22	4	–	18
1.51 or more	20	7	5	2	3	2	2	–	13	5	–	8
Mean	.61	.59	.59	.58	.61	.58	.57	.59	.68	.70	–	.68

TIPSII [UPF] GH123 CENSUS90 72583600 06/22/92 4:34 PM MACHINE: C DATA:CENSUS90*H1TIPSDA23. 06/18/92 05:15:31 TAPE: NONE FRAME: 67
TSF:CENSUS90*92. 06/18/92 05:17:24 UTF:CENSUS90*93. 06/18/92 05:17:24 META:CENSUS90*H1TABLES23. 06/18/92 05:25:44

Table 21. **Occupancy, Structural, and Utilization Characteristics of Housing Units With a White, Not of Hispanic Origin Householder: 1990**

[For definitions of terms and meanings of symbols, see text]

State Urban and Rural and Size of Place	The State	Urban							Rural			
			Inside urbanized area			Outside urbanized area						
		Total	Total	Central place	Urban fringe	Total	Place of 10,000 or more	Place of 2,500 to 9,999	Total	Place of 1,000 to 2,499	Place of less than 1,000	Other rural
Occupied housing units	**458 677**	**211 797**	**103 915**	**65 233**	**38 682**	**107 882**	**41 733**	**66 149**	**246 880**	**30 558**	**–**	**216 322**
POPULATION												
Persons in occupied housing units	1 171 542	508 037	246 088	149 369	96 719	261 949	99 844	162 105	663 505	75 585	–	587 920
Per occupied housing unit	2.55	2.40	2.37	2.29	2.50	2.43	2.39	2.45	2.69	2.47	–	2.72
Owner-occupied housing units	879 322	313 884	145 755	79 411	66 344	168 129	60 070	108 059	565 438	54 624	–	510 814
Per owner-occupied housing unit	2.71	2.62	2.62	2.59	2.65	2.63	2.62	2.64	2.76	2.62	–	2.77
Renter-occupied housing units	292 220	194 153	100 333	69 958	30 375	93 820	39 774	54 046	98 067	20 961	–	77 106
Per renter-occupied housing unit	2.18	2.11	2.08	2.02	2.23	2.14	2.12	2.15	2.35	2.17	–	2.41
TENURE												
Owner-occupied housing units	324 873	119 683	55 720	30 664	25 056	63 963	22 971	40 992	205 190	20 878	–	184 312
Percent of occupied housing units	70.8	56.5	53.6	47.0	64.8	59.3	55.0	62.0	83.1	68.3	–	85.2
Renter-occupied housing units	133 804	92 114	48 195	34 569	13 626	43 919	18 762	25 157	41 690	9 680	–	32 010
UNITS IN STRUCTURE												
Occupied housing units	**458 677**	**211 797**	**103 915**	**65 233**	**38 682**	**107 882**	**41 733**	**66 149**	**246 880**	**30 558**	**–**	**216 322**
1, detached	287 813	104 435	47 926	25 434	22 492	56 509	19 595	36 914	183 378	18 769	–	164 609
1, attached	9 422	6 388	3 425	1 999	1 426	2 963	1 060	1 903	3 034	632	–	2 402
2	32 026	24 173	12 278	7 924	4 354	11 895	5 799	6 096	7 853	2 272	–	5 581
3 or 4	32 450	25 796	13 642	10 062	3 580	12 154	5 268	6 886	6 654	2 690	–	3 964
5 to 9	23 695	19 966	10 959	8 696	2 263	9 007	4 038	4 969	3 729	1 826	–	1 903
10 to 19	10 256	8 593	4 909	3 774	1 135	3 684	1 776	1 908	1 663	709	–	954
20 to 49	6 385	5 391	2 879	2 197	682	2 512	1 099	1 413	994	388	–	606
50 or more	4 187	4 177	3 322	2 742	580	855	504	351	10	–	–	10
Mobile home or trailer	47 758	10 683	3 569	1 797	1 772	7 114	2 219	4 895	37 075	2 909	–	34 166
Other	4 685	2 195	1 006	608	398	1 189	375	814	2 490	363	–	2 127
ROOMS												
Owner-occupied housing units	**324 873**	**119 683**	**55 720**	**30 664**	**25 056**	**63 963**	**22 971**	**40 992**	**205 190**	**20 878**	**–**	**184 312**
1 room	767	81	27	19	8	54	14	40	686	15	–	671
2 rooms	2 440	413	164	107	57	249	76	173	2 027	100	–	1 927
3 rooms	9 348	2 157	862	492	370	1 295	407	888	7 191	461	–	6 730
4 rooms	48 216	15 287	6 570	3 603	2 967	8 717	3 205	5 512	32 929	2 849	–	30 080
5 rooms	78 763	27 317	12 273	6 996	5 277	15 044	5 497	9 547	51 446	4 800	–	46 646
6 rooms	73 065	29 290	14 237	7 807	6 430	15 053	5 504	9 549	43 775	4 743	–	39 032
7 rooms	50 270	20 008	9 722	5 159	4 563	10 286	3 750	6 536	30 262	3 458	–	26 804
8 rooms	31 294	12 749	6 020	3 201	2 819	6 729	2 334	4 395	18 545	2 148	–	16 397
9 or more rooms	30 710	12 381	5 845	3 280	2 565	6 536	2 184	4 352	18 329	2 304	–	16 025
Median	5.8	6.0	6.1	6.0	6.1	5.9	5.9	6.0	5.7	6.0	–	5.7
Renter-occupied housing units	**133 804**	**92 114**	**48 195**	**34 569**	**13 626**	**43 919**	**18 762**	**25 157**	**41 690**	**9 680**	**–**	**32 010**
1 room	3 371	2 667	1 707	1 446	261	960	418	542	704	131	–	573
2 rooms	11 035	8 366	4 825	3 845	980	3 541	1 343	2 198	2 669	739	–	1 930
3 rooms	30 160	22 031	11 058	8 050	3 008	10 973	4 586	6 387	8 129	2 540	–	5 589
4 rooms	39 843	27 594	14 332	9 768	4 564	13 262	5 819	7 443	12 249	2 924	–	9 325
5 rooms	25 470	17 530	9 547	6 890	2 657	7 983	3 736	4 247	7 940	1 695	–	6 245
6 rooms	13 157	8 399	4 304	3 044	1 260	4 095	1 839	2 256	4 758	874	–	3 884
7 rooms	5 857	3 272	1 457	952	505	1 815	630	1 185	2 585	393	–	2 192
8 rooms	2 617	1 248	526	303	223	722	225	497	1 369	208	–	1 161
9 or more rooms	2 294	1 007	439	271	168	568	166	402	1 287	176	–	1 111
Median	4.1	4.0	4.0	3.9	4.1	4.0	4.0	4.0	4.3	4.0	–	4.3
PERSONS IN UNIT												
Owner-occupied housing units	**324 873**	**119 683**	**55 720**	**30 664**	**25 056**	**63 963**	**22 971**	**40 992**	**205 190**	**20 878**	**–**	**184 312**
1 person	55 821	22 632	10 586	6 080	4 506	12 046	4 344	7 702	33 189	4 077	–	29 112
2 persons	117 121	44 207	20 620	11 342	9 278	23 587	8 523	15 064	72 914	7 761	–	65 153
3 persons	61 486	22 379	10 508	5 750	4 758	11 871	4 325	7 546	39 107	3 737	–	35 370
4 persons	59 682	20 474	9 433	5 027	4 406	11 041	3 908	7 133	39 208	3 456	–	35 752
5 persons	22 099	7 266	3 301	1 765	1 536	3 965	1 354	2 611	14 833	1 295	–	13 538
6 persons	6 215	1 954	913	516	397	1 041	369	672	4 261	407	–	3 854
7 or more persons	2 449	771	359	184	175	412	148	264	1 678	145	–	1 533
Median	2.41	2.34	2.34	2.32	2.36	2.35	2.34	2.35	2.45	2.32	–	2.47
Renter-occupied housing units	**133 804**	**92 114**	**48 195**	**34 569**	**13 626**	**43 919**	**18 762**	**25 157**	**41 690**	**9 680**	**–**	**32 010**
1 person	51 278	37 405	19 586	14 888	4 698	17 819	7 620	10 199	13 873	3 877	–	9 996
2 persons	39 843	27 532	14 944	10 607	4 337	12 588	5 489	7 099	12 311	2 706	–	9 605
3 persons	20 554	13 608	7 110	4 748	2 362	6 498	2 769	3 729	6 946	1 464	–	5 482
4 persons	14 392	8 961	4 288	2 769	1 519	4 673	1 921	2 752	5 431	1 076	–	4 355
5 persons	5 391	3 218	1 556	1 056	500	1 662	692	970	2 173	413	–	1 760
6 persons	1 672	997	488	333	155	509	201	308	675	108	–	567
7 or more persons	674	393	223	168	55	170	70	100	281	36	–	245
Median	1.89	1.81	1.80	1.73	1.99	1.83	1.82	1.84	2.07	1.86	–	2.13
PERSONS PER ROOM												
Owner-occupied housing units	**324 873**	**119 683**	**55 720**	**30 664**	**25 056**	**63 963**	**22 971**	**40 992**	**205 190**	**20 878**	**–**	**184 312**
0.50 or less	222 269	88 171	41 713	23 091	18 622	46 458	16 715	29 743	134 098	15 117	–	118 981
0.51 to 0.75	64 656	21 701	9 981	5 386	4 595	11 720	4 318	7 402	42 955	3 714	–	39 241
0.76 to 1.00	33 557	9 031	3 711	2 009	1 702	5 320	1 793	3 527	24 526	1 821	–	22 705
1.01 to 1.50	3 611	691	281	155	126	410	131	279	2 920	200	–	2 720
1.51 or more	780	89	34	23	11	55	14	41	691	26	–	665
Mean	.45	.42	.42	.41	.42	.42	.42	.42	.46	.42	–	.47
Renter-occupied housing units	**133 804**	**92 114**	**48 195**	**34 569**	**13 626**	**43 919**	**18 762**	**25 157**	**41 690**	**9 680**	**–**	**32 010**
0.50 or less	83 808	58 669	30 740	22 437	8 303	27 929	12 006	15 923	25 139	6 137	–	19 002
0.51 to 0.75	27 572	18 740	9 665	6 545	3 120	9 075	3 867	5 208	8 832	1 984	–	6 848
0.76 to 1.00	19 251	12 906	6 914	4 977	1 937	5 992	2 538	3 454	6 345	1 314	–	5 031
1.01 to 1.50	2 432	1 389	654	443	211	735	288	447	1 043	191	–	852
1.51 or more	741	410	222	167	55	188	63	125	331	54	–	277
Mean	.52	.52	.52	.51	.53	.51	.51	.52	.52	.51	–	.52

TIPSII [UPF] GH123 CENSUS90 72583600 06/22/92 4:34 PM MACHINE: C DATA:CENSUS90*H1TIPSDA23. 06/18/92 05:15:31 TAPE: NONE FRAME: 68
TSF:CENSUS90*92. 06/18/92 05:17:24 UTF:CENSUS90*93. 06/18/92 05:17:24 META:CENSUS90*H1TABLES23. 06/18/92 05:25:44

Table 22. **Age of Householder and Financial Characteristics of Housing Units With a White Householder: 1990**

[For definitions of terms and meanings of symbols, see text]

State Urban and Rural and Size of Place	The State	Urban							Rural			
			Inside urbanized area			Outside urbanized area						
		Total	Total	Central place	Urban fringe	Total	Place of 10,000 or more	Place of 2,500 to 9,999	Total	Place of 1,000 to 2,499	Place of less than 1,000	Other rural
Occupied housing units	**460 110**	**212 641**	**104 369**	**65 531**	**38 838**	**108 272**	**41 901**	**66 371**	**247 469**	**30 641**	**–**	**216 828**
AGE OF HOUSEHOLDER												
Owner-occupied housing units	**325 610**	**120 012**	**55 892**	**30 762**	**25 130**	**64 120**	**23 030**	**41 090**	**205 598**	**20 921**	**–**	**184 677**
Under 25 years	5 219	1 641	695	410	285	946	364	582	3 578	320	–	3 258
25 to 34 years	54 130	18 010	8 472	4 740	3 732	9 538	3 456	6 082	36 120	2 974	–	33 146
35 to 44 years	79 838	27 419	12 967	7 006	5 961	14 452	4 927	9 525	52 419	4 387	–	48 032
45 to 54 years	57 464	20 522	9 473	5 042	4 431	11 049	3 914	7 135	36 942	3 656	–	33 286
55 to 64 years	52 857	20 398	9 449	5 203	4 246	10 949	4 049	6 900	32 459	3 607	–	28 852
65 to 74 years	45 483	18 873	8 825	4 970	3 855	10 048	3 754	6 294	26 610	3 401	–	23 209
75 years and over	30 619	13 149	6 011	3 391	2 620	7 138	2 566	4 572	17 470	2 576	–	14 894
Renter-occupied housing units	**134 500**	**92 629**	**48 477**	**34 769**	**13 708**	**44 152**	**18 871**	**25 281**	**41 871**	**9 720**	**–**	**32 151**
Under 25 years	19 450	14 093	7 607	5 322	2 285	6 486	2 767	3 719	5 357	1 338	–	4 019
25 to 34 years	42 276	28 526	15 304	10 758	4 546	13 222	5 605	7 617	13 750	2 885	–	10 865
35 to 44 years	24 190	15 874	8 308	5 923	2 385	7 566	3 252	4 314	8 316	1 648	–	6 668
45 to 54 years	11 513	7 726	4 095	2 968	1 127	3 631	1 583	2 048	3 787	765	–	3 022
55 to 64 years	9 786	6 943	3 570	2 658	912	3 373	1 478	1 895	2 843	705	–	2 138
65 to 74 years	12 336	8 728	4 255	3 125	1 130	4 473	1 991	2 482	3 608	1 063	–	2 545
75 years and over	14 949	10 739	5 338	4 015	1 323	5 401	2 195	3 206	4 210	1 316	–	2 894
HOUSEHOLDER 65 YEARS AND OVER												
Occupied housing units	**103 387**	**51 489**	**24 429**	**15 501**	**8 928**	**27 060**	**10 506**	**16 554**	**51 898**	**8 356**	**–**	**43 542**
1-person households	48 081	26 693	12 727	8 559	4 168	13 966	5 470	8 496	21 388	4 178	–	17 210
Mean number of persons per room	.32	.32	.32	.33	.31	.31	.32	.31	.32	.30	–	.32
Units in structure:												
1, detached or attached	66 314	27 524	12 736	6 922	5 814	14 788	5 234	9 554	38 790	5 277	–	33 513
2 or more	26 770	20 990	10 523	7 887	2 636	10 467	4 696	5 771	5 780	2 347	–	3 433
Mobile home, trailer, or other	10 303	2 975	1 170	692	478	1 805	576	1 229	7 328	732	–	6 596
Specified owner	49 638	23 551	11 056	6 006	5 050	12 495	4 380	8 115	26 087	4 493	–	21 594
Mean value (dollars)	95 700	93 100	100 400	94 600	107 400	86 600	93 700	82 800	98 100	89 100	–	100 000
Specified renter	26 584	19 338	9 532	7 107	2 425	9 806	4 160	5 646	7 246	2 359	–	4 887
Mean contract rent (dollars)	279	294	326	334	302	262	283	246	232	213	–	243
VALUE												
Specified owner-occupied housing units	**213 081**	**89 242**	**42 446**	**22 673**	**19 773**	**46 796**	**16 393**	**30 403**	**123 839**	**15 259**	**–**	**108 580**
Less than $20,000	5 014	969	202	120	82	767	135	632	4 045	392	–	3 653
$20,000 to $29,999	6 904	1 777	356	211	145	1 421	259	1 162	5 127	731	–	4 396
$30,000 to $39,999	10 640	3 265	649	351	298	2 616	468	2 148	7 375	1 307	–	6 068
$40,000 to $49,999	14 577	5 145	1 284	773	511	3 861	804	3 057	9 432	1 722	–	7 710
$50,000 to $59,999	15 888	6 304	2 051	1 306	745	4 253	1 146	3 107	9 584	1 623	–	7 961
$60,000 to $69,999	18 619	7 688	2 948	1 920	1 028	4 740	1 469	3 271	10 931	1 663	–	9 268
$70,000 to $79,999	20 686	9 275	4 156	2 603	1 553	5 119	1 889	3 230	11 411	1 524	–	9 887
$80,000 to $89,999	20 593	9 889	5 169	3 035	2 134	4 720	1 944	2 776	10 704	1 183	–	9 521
$90,000 to $99,999	18 678	9 355	5 341	2 787	2 554	4 014	1 717	2 297	9 323	905	–	8 418
$100,000 to $124,999	30 126	14 600	8 592	4 145	4 447	6 008	2 716	3 292	15 526	1 225	–	14 301
$125,000 to $149,999	18 826	8 766	4 985	2 438	2 547	3 781	1 633	2 148	10 060	879	–	9 181
$150,000 to $174,999	11 557	4 791	2 671	1 291	1 380	2 120	861	1 259	6 766	679	–	6 087
$175,000 to $199,999	6 387	2 584	1 437	672	765	1 147	485	662	3 803	385	–	3 418
$200,000 to $249,999	6 613	2 448	1 346	574	772	1 102	441	661	4 165	415	–	3 750
$250,000 to $299,999	3 328	1 081	534	203	331	547	208	339	2 247	225	–	2 022
$300,000 to $399,999	2 501	719	396	143	253	323	129	194	1 782	196	–	1 586
$400,000 to $499,999	882	237	134	43	91	103	38	65	645	76	–	569
$500,000 or more	1 262	349	195	58	137	154	51	103	913	129	–	784
Median (dollars)	86 900	90 300	98 300	93 700	104 700	81 300	90 500	75 700	83 800	71 300	–	85 600
Mean (dollars)	102 800	103 100	112 600	105 700	120 400	94 600	103 700	89 600	102 600	93 100	–	103 900
Owner-occupied mobile homes or trailers	**40 993**	**9 079**	**3 098**	**1 565**	**1 533**	**5 981**	**1 988**	**3 993**	**31 914**	**2 451**	**–**	**29 463**
Median (dollars)	28 500	25 400	27 400	26 600	28 400	24 100	25 500	23 200	29 700	25 000	–	30 200
Mean (dollars)	34 800	28 900	29 900	28 100	31 900	28 400	28 700	28 300	36 400	28 800	–	37 100
CONTRACT RENT												
Specified renter-occupied housing units	**130 017**	**91 885**	**48 126**	**34 581**	**13 545**	**43 759**	**18 738**	**25 021**	**38 132**	**9 584**	**–**	**28 548**
Less than $100	6 274	4 045	1 856	1 460	396	2 189	759	1 430	2 229	878	–	1 351
$100 to $149	8 094	5 769	2 947	2 290	657	2 822	1 122	1 700	2 325	721	–	1 604
$150 to $199	6 095	4 019	1 835	1 341	494	2 184	774	1 410	2 076	580	–	1 496
$200 to $249	9 212	5 876	2 441	1 838	603	3 435	1 122	2 313	3 336	927	–	2 409
$250 to $299	11 392	7 693	3 014	2 410	604	4 679	1 536	3 143	3 699	1 194	–	2 505
$300 to $349	16 763	12 050	5 740	4 351	1 389	6 310	2 652	3 658	4 713	1 405	–	3 308
$350 to $399	15 470	11 857	6 238	4 684	1 554	5 619	2 726	2 893	3 613	999	–	2 614
$400 to $449	13 538	10 414	5 672	4 149	1 523	4 742	2 569	2 173	3 124	733	–	2 391
$450 to $499	9 950	8 006	4 794	3 405	1 389	3 212	1 899	1 313	1 944	380	–	1 564
$500 to $549	7 858	6 055	3 862	2 562	1 300	2 193	1 214	979	1 803	351	–	1 452
$550 to $599	5 824	4 650	3 282	2 062	1 220	1 368	765	603	1 174	206	–	968
$600 to $649	3 716	2 750	1 899	1 227	672	851	346	505	966	160	–	806
$650 to $699	2 375	1 696	1 259	813	446	437	218	219	679	109	–	570
$700 to $749	1 165	792	555	290	265	237	103	134	373	41	–	332
$750 to $999	1 874	1 282	923	534	389	359	139	220	592	108	–	484
$1,000 or more	836	653	516	440	76	137	46	91	183	35	–	148
No cash rent	9 581	4 278	1 293	725	568	2 985	748	2 237	5 303	757	–	4 546
Median (dollars)	357	367	394	383	422	338	366	316	322	303	–	333
Mean (dollars)	366	375	403	393	428	343	364	327	344	309	–	357
MEALS INCLUDED IN RENT												
Specified renter-occupied housing units	**130 017**	**91 885**	**48 126**	**34 581**	**13 545**	**43 759**	**18 738**	**25 021**	**38 132**	**9 584**	**–**	**28 548**
With meals included in rent	920	798	627	601	26	171	65	106	122	21	–	101
No meals included in rent	119 516	86 809	46 206	33 255	12 951	40 603	17 925	22 678	32 707	8 806	–	23 901
No cash rent	9 581	4 278	1 293	725	568	2 985	748	2 237	5 303	757	–	4 546

TIPSII [UPF] GH123 CENSUS90 72583600 06/22/92 4:34 PM MACHINE: C DATA:CENSUS90*H1TIPSDA23. 06/18/92 05:15:31 TAPE: NONE FRAME: 69
TSF:CENSUS90*92. 06/18/92 05:17:24 UTF:CENSUS90*93. 06/18/92 05:17:24 META:CENSUS90*H1TABLES23. 06/18/92 05:25:44

Table 23. **Age of Householder and Financial Characteristics of Housing Units With a Black Householder: 1990**

[For definitions of terms and meanings of symbols, see text]

State Urban and Rural and Size of Place	The State	Urban							Rural			
			Inside urbanized area			Outside urbanized area						
		Total	Total	Central place	Urban fringe	Total	Place of 10,000 or more	Place of 2,500 to 9,999	Total	Place of 1,000 to 2,499	Place of less than 1,000	Other rural
Occupied housing units	**1 458**	**1 107**	**641**	**490**	**151**	**466**	**155**	**311**	**351**	**77**	**–**	**274**
AGE OF HOUSEHOLDER												
Owner-occupied housing units	**436**	**226**	**142**	**88**	**54**	**84**	**32**	**52**	**210**	**27**	**–**	**183**
Under 25 years	4	3	1	–	1	2	–	2	1	–	–	1
25 to 34 years	66	41	17	8	9	24	8	16	25	2	–	23
35 to 44 years	129	60	43	20	23	17	8	9	69	4	–	65
45 to 54 years	89	41	24	15	9	17	8	9	48	8	–	40
55 to 64 years	71	41	27	23	4	14	3	11	30	6	–	24
65 to 74 years	51	25	18	13	5	7	3	4	26	4	–	22
75 years and over	26	15	12	9	3	3	2	1	11	3	–	8
Renter-occupied housing units	**1 022**	**881**	**499**	**402**	**97**	**382**	**123**	**259**	**141**	**50**	**–**	**91**
Under 25 years	156	130	66	51	15	64	21	43	26	10	–	16
25 to 34 years	451	390	216	171	45	174	56	118	61	23	–	38
35 to 44 years	254	219	118	93	25	101	26	75	35	13	–	22
45 to 54 years	92	77	48	39	9	29	14	15	15	3	–	12
55 to 64 years	32	31	25	23	2	6	2	4	1	–	–	1
65 to 74 years	25	23	17	16	1	6	3	3	2	–	–	2
75 years and over	12	11	9	9	–	2	1	1	1	1	–	–
HOUSEHOLDER 65 YEARS AND OVER												
Occupied housing units	**114**	**74**	**56**	**47**	**9**	**18**	**9**	**9**	**40**	**8**	**–**	**32**
1-person households	56	38	28	24	4	10	5	5	18	2	–	16
Mean number of persons per room	.34	.33	.35	.35	.38	.28	.25	.31	.34	.38	–	.33
Units in structure:												
1, detached or attached	71	38	27	19	8	11	6	5	33	7	–	26
2 or more	36	35	29	28	1	6	2	4	1	1	–	–
Mobile home, trailer, or other	7	1	–	–	–	1	1	–	6	–	–	6
Specified owner	54	30	23	16	7	7	4	3	24	7	–	17
Mean value (dollars)	87 300	89 200	86 400	78 900	103 600	98 200	94 400	103 300	85 100	91 600	–	82 400
Specified renter	36	33	26	25	1	7	3	4	3	1	–	2
Mean contract rent (dollars)	308	313	307	310	237	332	437	253	263	263	–	263
VALUE												
Specified owner-occupied housing units	**309**	**170**	**111**	**68**	**43**	**59**	**23**	**36**	**139**	**25**	**–**	**114**
Less than $20,000	7	2	–	–	–	2	–	2	5	2	–	3
$20,000 to $29,999	9	1	1	1	–	–	–	–	8	1	–	7
$30,000 to $39,999	7	4	2	2	–	2	1	1	3	–	–	3
$40,000 to $49,999	21	9	7	6	1	2	–	2	12	1	–	11
$50,000 to $59,999	23	12	7	4	3	5	–	5	11	3	–	8
$60,000 to $69,999	25	13	8	8	–	5	1	4	12	4	–	8
$70,000 to $79,999	24	13	7	7	–	6	3	3	11	2	–	9
$80,000 to $89,999	31	22	14	9	5	8	2	6	9	4	–	5
$90,000 to $99,999	31	19	12	6	6	7	3	4	12	2	–	10
$100,000 to $124,999	57	36	25	9	16	11	10	1	21	1	–	20
$125,000 to $149,999	28	17	11	6	5	6	2	4	11	–	–	11
$150,000 to $174,999	18	9	7	4	3	2	1	1	9	–	–	9
$175,000 to $199,999	11	6	5	4	1	1	–	1	5	2	–	3
$200,000 to $249,999	10	5	3	2	1	2	–	2	5	–	–	5
$250,000 to $299,999	3	–	–	–	–	–	–	–	3	2	–	1
$300,000 to $399,999	3	1	1	–	1	–	–	–	2	1	–	1
$400,000 to $499,999	1	1	1	–	1	–	–	–	–	–	–	–
$500,000 or more	–	–	–	–	–	–	–	–	–	–	–	–
Median (dollars)	92 400	94 700	97 900	86 700	110 200	89 400	103 800	81 700	88 300	78 800	–	93 000
Mean (dollars)	102 300	103 700	108 400	97 600	125 400	94 800	101 300	90 700	100 700	104 300	–	99 900
Owner-occupied mobile homes or trailers	**46**	**18**	**5**	**2**	**3**	**13**	**6**	**7**	**28**	**2**	**–**	**26**
Median (dollars)	27 900	26 700	32 500	37 500	32 500	19 200	17 500	19 200	28 800	12 500	–	30 000
Mean (dollars)	31 400	25 900	35 500	37 500	34 200	22 200	20 800	23 400	35 000	13 300	–	36 700
CONTRACT RENT												
Specified renter-occupied housing units	**1 009**	**876**	**496**	**401**	**95**	**380**	**121**	**259**	**133**	**49**	**–**	**84**
Less than $100	22	21	18	18	–	3	1	2	1	–	–	1
$100 to $149	27	24	19	18	1	5	5	–	3	–	–	3
$150 to $199	10	9	4	4	–	5	4	1	1	–	–	1
$200 to $249	37	30	16	15	1	14	3	11	7	1	–	6
$250 to $299	56	44	26	23	3	18	6	12	12	5	–	7
$300 to $349	109	87	58	49	9	29	11	18	22	8	–	14
$350 to $399	143	124	72	62	10	52	20	32	19	9	–	10
$400 to $449	126	112	78	63	15	34	13	21	14	6	–	8
$450 to $499	93	87	53	46	7	34	15	19	6	3	–	3
$500 to $549	77	67	42	31	11	25	12	13	10	5	–	5
$550 to $599	61	53	34	25	9	19	11	8	8	4	–	4
$600 to $649	41	36	26	17	9	10	3	7	5	1	–	4
$650 to $699	17	14	10	6	4	4	1	3	3	–	–	3
$700 to $749	7	5	4	2	2	1	–	1	2	–	–	2
$750 to $999	11	10	4	3	1	6	4	2	1	–	–	1
$1,000 or more	5	5	4	3	1	1	–	1	–	–	–	–
No cash rent	167	148	28	16	12	120	12	108	19	7	–	12
Median (dollars)	407	412	414	403	471	407	429	399	371	383	–	364
Mean (dollars)	416	419	417	402	488	421	424	420	399	405	–	395
MEALS INCLUDED IN RENT												
Specified renter-occupied housing units	**1 009**	**876**	**496**	**401**	**95**	**380**	**121**	**259**	**133**	**49**	**–**	**84**
With meals included in rent	2	1	1	–	1	–	–	–	1	–	–	1
No meals included in rent	840	727	467	385	82	260	109	151	113	42	–	71
No cash rent	167	148	28	16	12	120	12	108	19	7	–	12

TIPSII [UPF] GH123 CENSUS90 72583600 06/22/92 4:34 PM MACHINE: C DATA:CENSUS90*H1TIPSDA23. 06/18/92 05:15:31 TAPE: NONE FRAME: 70
TSF:CENSUS90*92. 06/18/92 05:17:24 UTF:CENSUS90*93. 06/18/92 05:17:24 META:CENSUS90*H1TABLES23. 06/18/92 05:25:44

Table 24. **Age of Householder and Financial Characteristics of Housing Units With an American Indian, Eskimo, or Aleut Householder: 1990**

[For definitions of terms and meanings of symbols, see text]

State Urban and Rural and Size of Place	The State	Urban							Rural			
			Inside urbanized area			Outside urbanized area						
		Total	Total	Central place	Urban fringe	Total	Place of 10,000 or more	Place of 2,500 to 9,999	Total	Place of 1,000 to 2,499	Place of less than 1,000	Other rural
Occupied housing units	**1 860**	**750**	**384**	**232**	**152**	**366**	**128**	**238**	**1 110**	**89**	**–**	**1 021**
AGE OF HOUSEHOLDER												
Owner-occupied housing units	**969**	**243**	**122**	**37**	**85**	**121**	**37**	**84**	**726**	**52**	**–**	**674**
Under 25 years	27	8	6	1	5	2	1	1	19	1	–	18
25 to 34 years	247	54	23	8	15	31	10	21	193	11	–	182
35 to 44 years	248	71	36	12	24	35	11	24	177	15	–	162
45 to 54 years	202	50	24	9	15	26	8	18	152	13	–	139
55 to 64 years	138	36	20	4	16	16	3	13	102	7	–	95
65 to 74 years	79	21	13	3	10	8	3	5	58	4	–	54
75 years and over	28	3	–	–	–	3	1	2	25	1	–	24
Renter-occupied housing units	**891**	**507**	**262**	**195**	**67**	**245**	**91**	**154**	**384**	**37**	**–**	**347**
Under 25 years	121	77	42	29	13	35	13	22	44	5	–	39
25 to 34 years	306	174	93	66	27	81	34	47	132	15	–	117
35 to 44 years	202	116	55	47	8	61	23	38	86	6	–	80
45 to 54 years	128	78	38	27	11	40	12	28	50	4	–	46
55 to 64 years	68	33	19	13	6	14	4	10	35	4	–	31
65 to 74 years	46	21	9	8	1	12	4	8	25	2	–	23
75 years and over	20	8	6	5	1	2	1	1	12	1	–	11
HOUSEHOLDER 65 YEARS AND OVER												
Occupied housing units	**173**	**53**	**28**	**16**	**12**	**25**	**9**	**16**	**120**	**8**	**–**	**112**
1-person households	80	25	13	9	4	12	5	7	55	4	–	51
Mean number of persons per room	.42	.42	.42	.45	.39	.43	.41	.43	.42	.51	–	.41
Units in structure:												
1, detached or attached	105	20	12	2	10	8	2	6	85	5	–	80
2 or more	52	29	15	14	1	14	5	9	23	3	–	20
Mobile home, trailer, or other	16	4	1	–	1	3	2	1	12	–	–	12
Specified owner	78	16	9	1	8	7	2	5	62	5	–	57
Mean value (dollars)	44 000	48 300	45 800	85 000	40 900	51 400	27 500	61 000	42 900	47 500	–	42 500
Specified renter	65	29	15	13	2	14	5	9	36	3	–	33
Mean contract rent (dollars)	158	229	256	272	50	202	258	171	100	150	–	95
VALUE												
Specified owner-occupied housing units	**639**	**160**	**85**	**27**	**58**	**75**	**21**	**54**	**479**	**35**	**–**	**444**
Less than $20,000	59	9	6	–	6	3	1	2	50	4	–	46
$20,000 to $29,999	50	12	5	–	5	7	2	5	38	2	–	36
$30,000 to $39,999	68	20	8	–	8	12	2	10	48	6	–	42
$40,000 to $49,999	75	21	12	4	8	9	1	8	54	2	–	52
$50,000 to $59,999	59	18	10	6	4	8	2	6	41	2	–	39
$60,000 to $69,999	98	19	9	3	6	10	3	7	79	9	–	70
$70,000 to $79,999	74	13	7	3	4	6	2	4	61	3	–	58
$80,000 to $89,999	43	13	7	3	4	6	3	3	30	2	–	28
$90,000 to $99,999	31	10	4	–	4	6	2	4	21	1	–	20
$100,000 to $124,999	29	11	8	4	4	3	2	1	18	–	–	18
$125,000 to $149,999	21	4	3	1	2	1	–	1	17	2	–	15
$150,000 to $174,999	15	2	–	–	–	2	–	2	13	2	–	11
$175,000 to $199,999	6	4	4	2	2	–	–	–	2	–	–	2
$200,000 to $249,999	7	3	1	–	1	2	1	1	4	–	–	4
$250,000 to $299,999	1	–	–	–	–	–	–	–	1	–	–	1
$300,000 to $399,999	3	1	1	1	–	–	–	–	2	–	–	2
$400,000 to $499,999	–	–	–	–	–	–	–	–	–	–	–	–
$500,000 or more	–	–	–	–	–	–	–	–	–	–	–	–
Median (dollars)	60 800	60 000	61 300	71 300	52 500	56 300	64 200	52 000	61 100	61 500	–	61 000
Mean (dollars)	65 800	70 100	73 900	92 500	65 200	65 800	72 500	63 100	64 400	62 700	–	64 500
Owner-occupied mobile homes or trailers	**178**	**37**	**15**	**–**	**15**	**22**	**8**	**14**	**141**	**8**	**–**	**133**
Median (dollars)	22 800	15 400	18 800	–	18 800	10 000–	17 500	10 000–	24 600	15 000	–	24 800
Mean (dollars)	31 200	19 700	22 800	–	22 800	17 600	21 200	15 600	34 200	22 000	–	34 900
CONTRACT RENT												
Specified renter-occupied housing units	**861**	**503**	**260**	**193**	**67**	**243**	**90**	**153**	**358**	**37**	**–**	**321**
Less than $100	111	25	11	8	3	14	4	10	86	2	–	84
$100 to $149	81	23	14	9	5	9	3	6	58	2	–	56
$150 to $199	45	16	7	5	2	9	1	8	29	3	–	26
$200 to $249	86	48	11	9	2	37	8	29	38	8	–	30
$250 to $299	73	47	21	16	5	26	7	19	26	4	–	22
$300 to $349	115	77	37	27	10	40	20	20	38	9	–	29
$350 to $399	84	65	35	26	9	30	16	14	19	2	–	17
$400 to $449	72	66	36	30	6	30	17	13	6	2	–	4
$450 to $499	45	37	23	15	8	14	2	12	8	2	–	6
$500 to $549	27	23	15	9	6	8	6	2	4	1	–	3
$550 to $599	25	24	18	14	4	6	2	4	1	–	–	1
$600 to $649	24	21	14	11	3	7	2	5	3	–	–	3
$650 to $699	11	8	8	8	–	–	–	–	3	–	–	3
$700 to $749	2	2	2	1	1	–	–	–	–	–	–	–
$750 to $999	1	–	–	–	–	–	–	–	1	–	–	1
$1,000 or more	1	1	1	1	–	–	–	–	–	–	–	–
No cash rent	58	20	7	4	3	13	2	11	38	2	–	36
Median (dollars)	302	353	378	385	368	319	352	298	172	271	–	154
Mean (dollars)	296	355	386	390	372	322	345	308	205	278	–	196
MEALS INCLUDED IN RENT												
Specified renter-occupied housing units	**861**	**503**	**260**	**193**	**67**	**243**	**90**	**153**	**358**	**37**	**–**	**321**
With meals included in rent	3	–	–	–	–	–	–	–	3	–	–	3
No meals included in rent	800	483	253	189	64	230	88	142	317	35	–	282
No cash rent	58	20	7	4	3	13	2	11	38	2	–	36

TIPSII [UPF] GH123 CENSUS90 72583600 06/22/92 4:34 PM MACHINE: C DATA:CENSUS90*H1TIPSDA23. 06/18/92 05:15:31 TAPE: NONE FRAME: 71
TSF:CENSUS90*92. 06/18/92 05:17:24 UTF:CENSUS90*93. 06/18/92 05:17:24 META:CENSUS90*H1TABLES23. 06/18/92 05:25:44

Table 25. **Age of Householder and Financial Characteristics of Housing Units With an Asian or Pacific Islander Householder: 1990**

[For definitions of terms and meanings of symbols, see text]

State Urban and Rural and Size of Place	The State	Urban							Rural			
			Inside urbanized area			Outside urbanized area						
		Total	Total	Central place	Urban fringe	Total	Place of 10,000 or more	Place of 2,500 to 9,999	Total	Place of 1,000 to 2,499	Place of less than 1,000	Other rural
Occupied housing units	**1 503**	**1 138**	**672**	**435**	**237**	**466**	**239**	**227**	**365**	**57**	**–**	**308**
AGE OF HOUSEHOLDER												
Owner-occupied housing units	**745**	**468**	**262**	**157**	**105**	**206**	**97**	**109**	**277**	**32**	**–**	**245**
Under 25 years	21	15	7	5	2	8	4	4	6	2	–	4
25 to 34 years	142	93	52	31	21	41	18	23	49	7	–	42
35 to 44 years	290	176	92	57	35	84	36	48	114	6	–	108
45 to 54 years	171	112	62	36	26	50	26	24	59	8	–	51
55 to 64 years	84	50	34	16	18	16	11	5	34	7	–	27
65 to 74 years	30	17	12	10	2	5	1	4	13	2	–	11
75 years and over	7	5	3	2	1	2	1	1	2	–	–	2
Renter-occupied housing units	**758**	**670**	**410**	**278**	**132**	**260**	**142**	**118**	**88**	**25**	**–**	**63**
Under 25 years	101	88	54	34	20	34	19	15	13	2	–	11
25 to 34 years	305	272	169	96	73	103	55	48	33	11	–	22
35 to 44 years	177	157	105	77	28	52	30	22	20	5	–	15
45 to 54 years	95	82	36	33	3	46	28	18	13	5	–	8
55 to 64 years	41	37	25	18	7	12	3	9	4	1	–	3
65 to 74 years	27	23	17	16	1	6	4	2	4	1	–	3
75 years and over	12	11	4	4	–	7	3	4	1	–	–	1
HOUSEHOLDER 65 YEARS AND OVER												
Occupied housing units	**76**	**56**	**36**	**32**	**4**	**20**	**9**	**11**	**20**	**3**	**–**	**17**
1-person households	33	22	12	10	2	10	5	5	11	3	–	8
Mean number of persons per room	.41	.44	.44	.47	.28	.43	.50	.37	.36	.18	–	.39
Units in structure:												
1, detached or attached	36	19	12	9	3	7	2	5	17	1	–	16
2 or more	38	35	22	21	1	13	7	6	3	2	–	1
Mobile home, trailer, or other	2	2	2	2	–	–	–	–	–	–	–	–
Specified owner	25	16	10	8	2	6	2	4	9	1	–	8
Mean value (dollars)	104 900	101 700	93 300	88 400	112 500	115 800	51 300	148 100	110 600	85 000	–	113 800
Specified renter	38	34	21	20	1	13	7	6	4	1	–	3
Mean contract rent (dollars)	324	330	345	347	313	304	368	215	254	137	–	313
VALUE												
Specified owner-occupied housing units	**548**	**369**	**205**	**124**	**81**	**164**	**79**	**85**	**179**	**26**	**–**	**153**
Less than $20,000	5	3	–	–	–	3	1	2	2	1	–	1
$20,000 to $29,999	7	2	1	1	–	1	–	1	5	–	–	5
$30,000 to $39,999	17	7	4	2	2	3	–	3	10	2	–	8
$40,000 to $49,999	15	6	1	1	–	5	3	2	9	–	–	9
$50,000 to $59,999	27	15	9	7	2	6	4	2	12	3	–	9
$60,000 to $69,999	46	30	12	10	2	18	7	11	16	4	–	12
$70,000 to $79,999	43	32	22	15	7	10	7	3	11	4	–	7
$80,000 to $89,999	74	53	25	12	13	28	12	16	21	5	–	16
$90,000 to $99,999	56	40	25	17	8	15	8	7	16	1	–	15
$100,000 to $124,999	106	83	47	29	18	36	13	23	23	1	–	22
$125,000 to $149,999	67	43	26	11	15	17	13	4	24	4	–	20
$150,000 to $174,999	32	21	13	6	7	8	6	2	11	1	–	10
$175,000 to $199,999	12	7	5	3	2	2	–	2	5	–	–	5
$200,000 to $249,999	18	11	6	5	1	5	2	3	7	–	–	7
$250,000 to $299,999	10	6	4	1	3	2	2	–	4	–	–	4
$300,000 to $399,999	10	8	4	4	–	4	1	3	2	–	–	2
$400,000 to $499,999	2	1	–	–	–	1	–	1	1	–	–	1
$500,000 or more	1	1	1	–	1	–	–	–	–	–	–	–
Median (dollars)	97 100	99 100	101 900	98 200	109 000	95 300	96 900	93 600	92 200	78 300	–	96 300
Mean (dollars)	111 800	114 000	117 100	113 400	122 800	110 100	110 400	109 900	107 200	82 900	–	111 400
Owner-occupied mobile homes or trailers	**45**	**16**	**7**	**2**	**5**	**9**	**3**	**6**	**29**	**2**	**–**	**27**
Median (dollars)	28 500	25 000	12 500	22 500	10 000–	25 800	26 300	22 500	35 600	55 000	–	33 800
Mean (dollars)	37 800	31 400	19 600	22 500	18 400	40 600	25 800	48 000	41 300	55 000	–	40 200
CONTRACT RENT												
Specified renter-occupied housing units	**749**	**666**	**407**	**278**	**129**	**259**	**142**	**117**	**83**	**25**	**–**	**58**
Less than $100	16	15	7	5	2	8	6	2	1	–	–	1
$100 to $149	16	12	7	5	2	5	3	2	4	2	–	2
$150 to $199	11	9	6	5	1	3	2	1	2	–	–	2
$200 to $249	30	26	23	21	2	3	3	–	4	3	–	1
$250 to $299	62	49	21	16	5	28	17	11	13	6	–	7
$300 to $349	113	105	73	29	44	32	20	12	8	4	–	4
$350 to $399	88	81	52	37	15	29	13	16	7	1	–	6
$400 to $449	94	82	47	39	8	35	20	15	12	4	–	8
$450 to $499	68	63	40	28	12	23	16	7	5	1	–	4
$500 to $549	87	85	56	43	13	29	16	13	2	–	–	2
$550 to $599	38	36	27	17	10	9	5	4	2	–	–	2
$600 to $649	30	24	11	7	4	13	7	6	6	–	–	6
$650 to $699	19	15	10	7	3	5	4	1	4	1	–	3
$700 to $749	9	7	4	2	2	3	1	2	2	1	–	1
$750 to $999	13	11	7	4	3	4	2	2	2	–	–	2
$1,000 or more	3	1	1	1	–	–	–	–	2	–	–	2
No cash rent	52	45	15	12	3	30	7	23	7	2	–	5
Median (dollars)	406	407	408	420	380	407	408	407	388	304	–	413
Mean (dollars)	417	416	419	419	417	412	405	422	424	336	–	462
MEALS INCLUDED IN RENT												
Specified renter-occupied housing units	**749**	**666**	**407**	**278**	**129**	**259**	**142**	**117**	**83**	**25**	**–**	**58**
With meals included in rent	6	5	1	1	–	4	1	3	1	–	–	1
No meals included in rent	691	616	391	265	126	225	134	91	75	23	–	52
No cash rent	52	45	15	12	3	30	7	23	7	2	–	5

TIPSII [UPF] GH123 CENSUS90 72583600 06/22/92 4:34 PM MACHINE: C DATA:CENSUS90*H1TIPSDA23. 06/18/92 05:15:31 TAPE: NONE FRAME: 72
TSF:CENSUS90*92. 06/18/92 05:17:24 UTF:CENSUS90*93. 06/18/92 05:17:24 META:CENSUS90*H1TABLES23. 06/18/92 05:25:44

Table 26. **Age of Householder and Financial Characteristics of Housing Units With an Hispanic Origin Householder: 1990**

[Householders of Hispanic origin may be of any race. For definitions of terms and meanings of symbols, see text]

State Urban and Rural and Size of Place	The State	Urban							Rural			
			Inside urbanized area			Outside urbanized area						
		Total	Total	Central place	Urban fringe	Total	Place of 10,000 or more	Place of 2,500 to 9,999	Total	Place of 1,000 to 2,499	Place of less than 1,000	Other rural
Occupied housing units	**1 880**	**1 158**	**617**	**400**	**217**	**541**	**216**	**325**	**722**	**107**	**–**	**615**
AGE OF HOUSEHOLDER												
Owner-occupied housing units	**883**	**409**	**206**	**112**	**94**	**203**	**76**	**127**	**474**	**50**	**–**	**424**
Under 25 years	19	12	8	8	–	4	2	2	7	1	–	6
25 to 34 years	182	82	45	26	19	37	17	20	100	12	–	88
35 to 44 years	259	111	59	27	32	52	13	39	148	11	–	137
45 to 54 years	173	78	35	16	19	43	13	30	95	7	–	88
55 to 64 years	121	60	30	16	14	30	14	16	61	8	–	53
65 to 74 years	85	48	18	11	7	30	13	17	37	6	–	31
75 years and over	44	18	11	8	3	7	4	3	26	5	–	21
Renter-occupied housing units	**997**	**749**	**411**	**288**	**123**	**338**	**140**	**198**	**248**	**57**	**–**	**191**
Under 25 years	187	145	78	46	32	67	24	43	42	12	–	30
25 to 34 years	407	291	163	114	49	128	48	80	116	34	–	82
35 to 44 years	217	161	79	54	25	82	36	46	56	5	–	51
45 to 54 years	67	53	36	29	7	17	8	9	14	1	–	13
55 to 64 years	37	30	17	13	4	13	6	7	7	2	–	5
65 to 74 years	39	34	23	19	4	11	6	5	5	1	–	4
75 years and over	43	35	15	13	2	20	12	8	8	2	–	6
HOUSEHOLDER 65 YEARS AND OVER												
Occupied housing units	**211**	**135**	**67**	**51**	**16**	**68**	**35**	**33**	**76**	**14**	**–**	**62**
1-person households	109	74	38	32	6	36	21	15	35	10	–	25
Mean number of persons per room	.34	.36	.37	.38	.34	.36	.35	.37	.31	.25	–	.32
Units in structure:												
1, detached or attached	114	57	25	14	11	32	13	19	57	11	–	46
2 or more	82	74	40	35	5	34	22	12	8	3	–	5
Mobile home, trailer, or other	15	4	2	2	–	2	–	2	11	–	–	11
Specified owner	79	47	20	12	8	27	10	17	32	8	–	24
Mean value (dollars)	97 600	104 200	91 100	86 500	98 100	113 900	133 000	102 600	87 900	59 400	–	97 500
Specified renter	80	69	38	32	6	31	18	13	11	2	–	9
Mean contract rent (dollars)	256	253	254	248	287	252	220	299	281	150	–	318
VALUE												
Specified owner-occupied housing units	**594**	**299**	**156**	**77**	**79**	**143**	**52**	**91**	**295**	**36**	**–**	**259**
Less than $20,000	10	1	–	–	–	1	–	1	9	–	–	9
$20,000 to $29,999	16	5	3	2	1	2	–	2	11	1	–	10
$30,000 to $39,999	26	12	6	4	2	6	2	4	14	2	–	12
$40,000 to $49,999	31	9	6	1	5	3	2	1	22	5	–	17
$50,000 to $59,999	45	20	8	6	2	12	5	7	25	5	–	20
$60,000 to $69,999	45	16	8	6	2	8	2	6	29	8	–	21
$70,000 to $79,999	52	31	14	8	6	17	6	11	21	4	–	17
$80,000 to $89,999	64	40	20	11	9	20	6	14	24	3	–	21
$90,000 to $99,999	62	34	13	9	4	21	3	18	28	1	–	27
$100,000 to $124,999	94	56	29	9	20	27	12	15	38	3	–	35
$125,000 to $149,999	63	37	27	13	14	10	2	8	26	1	–	25
$150,000 to $174,999	29	11	7	3	4	4	2	2	18	–	–	18
$175,000 to $199,999	12	5	4	2	2	1	–	1	7	1	–	6
$200,000 to $249,999	21	11	5	1	4	6	6	–	10	1	–	9
$250,000 to $299,999	11	3	–	–	–	3	3	–	8	–	–	8
$300,000 to $399,999	9	6	4	2	2	2	1	1	3	–	–	3
$400,000 to $499,999	–	–	–	–	–	–	–	–	–	–	–	–
$500,000 or more	4	2	2	–	2	–	–	–	2	1	–	1
Median (dollars)	91 300	94 600	100 000	90 600	110 600	91 200	100 000	89 600	86 900	66 300	–	90 900
Mean (dollars)	106 100	109 600	115 800	102 900	128 500	102 900	121 100	92 500	102 500	90 800	–	104 100
Owner-occupied mobile homes or trailers	**80**	**20**	**4**	**3**	**1**	**16**	**6**	**10**	**60**	**7**	**–**	**53**
Median (dollars)	28 800	32 500	30 000	22 500	47 500	32 500	35 000	30 000	26 300	21 300	–	29 200
Mean (dollars)	33 400	32 700	30 000	24 200	47 500	33 400	33 600	33 300	33 700	19 400	–	35 600
CONTRACT RENT												
Specified renter-occupied housing units	**974**	**745**	**408**	**286**	**122**	**337**	**140**	**197**	**229**	**55**	**–**	**174**
Less than $100	24	21	13	11	2	8	5	3	3	–	–	3
$100 to $149	43	38	24	20	4	14	8	6	5	1	–	4
$150 to $199	20	14	6	6	–	8	5	3	6	1	–	5
$200 to $249	33	22	14	12	2	8	5	3	11	2	–	9
$250 to $299	62	46	20	16	4	26	12	14	16	4	–	12
$300 to $349	107	81	44	34	10	37	15	22	26	11	–	15
$350 to $399	148	119	62	44	18	57	27	30	29	9	–	20
$400 to $449	113	96	56	40	16	40	22	18	17	5	–	12
$450 to $499	91	72	46	30	16	26	10	16	19	4	–	15
$500 to $549	69	57	33	22	11	24	9	15	12	2	–	10
$550 to $599	42	33	25	15	10	8	5	3	9	2	–	7
$600 to $649	38	28	19	7	12	9	2	7	10	2	–	8
$650 to $699	32	22	13	12	1	9	4	5	10	1	–	9
$700 to $749	10	7	5	2	3	2	1	1	3	–	–	3
$750 to $999	16	11	7	5	2	4	1	3	5	–	–	5
$1,000 or more	3	3	3	3	–	–	–	–	–	–	–	–
No cash rent	123	75	18	7	11	57	9	48	48	11	–	37
Median (dollars)	395	397	412	395	448	380	379	382	386	369	–	401
Mean (dollars)	407	405	417	402	453	388	372	403	414	386	–	424
MEALS INCLUDED IN RENT												
Specified renter-occupied housing units	**974**	**745**	**408**	**286**	**122**	**337**	**140**	**197**	**229**	**55**	**–**	**174**
With meals included in rent	4	3	2	2	–	1	–	1	1	–	–	1
No meals included in rent	847	667	388	277	111	279	131	148	180	44	–	136
No cash rent	123	75	18	7	11	57	9	48	48	11	–	37

TIPSII [UPF] GH123 CENSUS90 72583600 06/22/92 4:34 PM MACHINE: C DATA:CENSUS90*H1TIPSDA23. 06/18/92 05:15:31 TAPE: NONE FRAME: 73
TSF:CENSUS90*92. 06/18/92 05:17:24 UTF:CENSUS90*93. 06/18/92 05:17:24 META:CENSUS90*H1TABLES23. 06/18/92 05:25:44

Table 27. **Age of Householder and Financial Characteristics of Housing Units With a White, Not of Hispanic Origin Householder: 1990**

[For definitions of terms and meanings of symbols, see text]

State Urban and Rural and Size of Place	The State	Urban							Rural			
			Inside urbanized area			Outside urbanized area						
		Total	Total	Central place	Urban fringe	Total	Place of 10,000 or more	Place of 2,500 to 9,999	Total	Place of 1,000 to 2,499	Place of less than 1,000	Other rural
Occupied housing units	**458 677**	**211 797**	**103 915**	**65 233**	**38 682**	**107 882**	**41 733**	**66 149**	**246 880**	**30 558**	**–**	**216 322**
AGE OF HOUSEHOLDER												
Owner-occupied housing units	**324 873**	**119 683**	**55 720**	**30 664**	**25 056**	**63 963**	**22 971**	**40 992**	**205 190**	**20 878**	**–**	**184 312**
Under 25 years	5 205	1 634	691	406	285	943	363	580	3 571	319	–	3 252
25 to 34 years	53 985	17 947	8 435	4 717	3 718	9 512	3 445	6 067	36 038	2 965	–	33 073
35 to 44 years	79 642	27 337	12 922	6 984	5 938	14 415	4 917	9 498	52 305	4 378	–	47 927
45 to 54 years	57 315	20 460	9 444	5 027	4 417	11 016	3 903	7 113	36 855	3 650	–	33 205
55 to 64 years	52 748	20 346	9 420	5 187	4 233	10 926	4 039	6 887	32 402	3 600	–	28 802
65 to 74 years	45 402	18 827	8 808	4 960	3 848	10 019	3 741	6 278	26 575	3 395	–	23 180
75 years and over	30 576	13 132	6 000	3 383	2 617	7 132	2 563	4 569	17 444	2 571	–	14 873
Renter-occupied housing units	**133 804**	**92 114**	**48 195**	**34 569**	**13 626**	**43 919**	**18 762**	**25 157**	**41 690**	**9 680**	**–**	**32 010**
Under 25 years	19 338	14 008	7 563	5 297	2 266	6 445	2 748	3 697	5 330	1 331	–	3 999
25 to 34 years	41 997	28 331	15 186	10 676	4 510	13 145	5 570	7 575	13 666	2 862	–	10 804
35 to 44 years	24 035	15 762	8 257	5 888	2 369	7 505	3 226	4 279	8 273	1 644	–	6 629
45 to 54 years	11 469	7 690	4 071	2 947	1 124	3 619	1 578	2 041	3 779	764	–	3 015
55 to 64 years	9 755	6 919	3 558	2 649	909	3 361	1 472	1 889	2 836	703	–	2 133
65 to 74 years	12 302	8 699	4 237	3 110	1 127	4 462	1 985	2 477	3 603	1 062	–	2 541
75 years and over	14 908	10 705	5 323	4 002	1 321	5 382	2 183	3 199	4 203	1 314	–	2 889
HOUSEHOLDER 65 YEARS AND OVER												
Occupied housing units	**103 188**	**51 363**	**24 368**	**15 455**	**8 913**	**26 995**	**10 472**	**16 523**	**51 825**	**8 342**	**–**	**43 483**
1-person households	47 977	26 623	12 691	8 529	4 162	13 932	5 449	8 483	21 354	4 168	–	17 186
Mean number of persons per room	.32	.32	.32	.33	.31	.31	.32	.31	.32	.30	–	.32
Units in structure:												
1, detached or attached	66 205	27 470	12 712	6 909	5 803	14 758	5 222	9 536	38 735	5 266	–	33 469
2 or more	26 695	20 922	10 488	7 856	2 632	10 434	4 674	5 760	5 773	2 344	–	3 429
Mobile home, trailer, or other	10 288	2 971	1 168	690	478	1 803	576	1 227	7 317	732	–	6 585
Specified owner	49 563	23 507	11 037	5 995	5 042	12 470	4 371	8 099	26 056	4 485	–	21 571
Mean value (dollars)	95 700	93 100	100 400	94 600	107 400	86 500	93 500	82 700	98 100	89 200	–	100 000
Specified renter	26 511	19 275	9 499	7 079	2 420	9 776	4 142	5 634	7 236	2 357	–	4 879
Mean contract rent (dollars)	279	294	326	334	302	262	283	246	232	213	–	243
VALUE												
Specified owner-occupied housing units	**212 587**	**89 003**	**42 317**	**22 606**	**19 711**	**46 686**	**16 352**	**30 334**	**123 584**	**15 228**	**–**	**108 356**
Less than $20,000	5 009	969	202	120	82	767	135	632	4 040	392	–	3 648
$20,000 to $29,999	6 889	1 772	353	209	144	1 419	259	1 160	5 117	730	–	4 387
$30,000 to $39,999	10 617	3 255	643	347	296	2 612	467	2 145	7 362	1 305	–	6 057
$40,000 to $49,999	14 554	5 140	1 281	773	508	3 859	803	3 056	9 414	1 719	–	7 695
$50,000 to $59,999	15 849	6 287	2 044	1 301	743	4 243	1 143	3 100	9 562	1 618	–	7 944
$60,000 to $69,999	18 579	7 675	2 941	1 915	1 026	4 734	1 468	3 266	10 904	1 656	–	9 248
$70,000 to $79,999	20 643	9 251	4 146	2 597	1 549	5 105	1 883	3 222	11 392	1 520	–	9 872
$80,000 to $89,999	20 541	9 859	5 153	3 026	2 127	4 706	1 940	2 766	10 682	1 181	–	9 501
$90,000 to $99,999	18 627	9 327	5 330	2 780	2 550	3 997	1 714	2 283	9 300	904	–	8 396
$100,000 to $124,999	30 056	14 562	8 570	4 136	4 434	5 992	2 707	3 285	15 494	1 222	–	14 272
$125,000 to $149,999	18 770	8 731	4 960	2 426	2 534	3 771	1 631	2 140	10 039	878	–	9 161
$150,000 to $174,999	11 531	4 781	2 664	1 288	1 376	2 117	860	1 257	6 750	679	–	6 071
$175,000 to $199,999	6 375	2 579	1 433	670	763	1 146	485	661	3 796	384	–	3 412
$200,000 to $249,999	6 596	2 438	1 342	573	769	1 096	435	661	4 158	415	–	3 743
$250,000 to $299,999	3 317	1 078	534	203	331	544	205	339	2 239	225	–	2 014
$300,000 to $399,999	2 494	715	394	141	253	321	128	193	1 779	196	–	1 583
$400,000 to $499,999	882	237	134	43	91	103	38	65	645	76	–	569
$500,000 or more	1 258	347	193	58	135	154	51	103	911	128	–	783
Median (dollars)	86 900	90 300	98 200	93 700	104 700	81 300	90 500	75 700	83 700	71 300	–	85 600
Mean (dollars)	102 800	103 100	112 600	105 700	120 400	94 600	103 700	89 600	102 600	93 100	–	103 900
Owner-occupied mobile homes or trailers	**40 926**	**9 062**	**3 094**	**1 562**	**1 532**	**5 968**	**1 985**	**3 983**	**31 864**	**2 446**	**–**	**29 418**
Median (dollars)	28 500	25 400	27 400	26 600	28 400	24 100	25 500	23 200	29 700	25 000	–	30 200
Mean (dollars)	34 800	28 900	29 900	28 100	31 900	28 400	28 700	28 200	36 400	28 800	–	37 100
CONTRACT RENT												
Specified renter-occupied housing units	**129 341**	**91 374**	**47 847**	**34 383**	**13 464**	**43 527**	**18 629**	**24 898**	**37 967**	**9 546**	**–**	**28 421**
Less than $100	6 258	4 029	1 846	1 452	394	2 183	755	1 428	2 229	878	–	1 351
$100 to $149	8 061	5 739	2 928	2 274	654	2 811	1 115	1 696	2 322	720	–	1 602
$150 to $199	6 081	4 009	1 832	1 338	494	2 177	769	1 408	2 072	579	–	1 493
$200 to $249	9 186	5 860	2 431	1 829	602	3 429	1 118	2 311	3 326	925	–	2 401
$250 to $299	11 347	7 661	3 003	2 401	602	4 658	1 527	3 131	3 686	1 190	–	2 496
$300 to $349	16 686	11 991	5 710	4 328	1 382	6 281	2 638	3 643	4 695	1 398	–	3 297
$350 to $399	15 364	11 777	6 196	4 655	1 541	5 581	2 708	2 873	3 587	992	–	2 595
$400 to $449	13 458	10 346	5 635	4 123	1 512	4 711	2 551	2 160	3 112	731	–	2 381
$450 to $499	9 892	7 961	4 765	3 386	1 379	3 196	1 892	1 304	1 931	379	–	1 552
$500 to $549	7 805	6 013	3 838	2 546	1 292	2 175	1 207	968	1 792	349	–	1 443
$550 to $599	5 793	4 626	3 263	2 049	1 214	1 363	762	601	1 167	205	–	962
$600 to $649	3 685	2 728	1 885	1 222	663	843	344	499	957	158	–	799
$650 to $699	2 353	1 682	1 251	805	446	431	215	216	671	108	–	563
$700 to $749	1 157	787	552	289	263	235	102	133	370	41	–	329
$750 to $999	1 862	1 274	918	530	388	356	138	218	588	108	–	480
$1,000 or more	833	650	513	437	76	137	46	91	183	35	–	148
No cash rent	9 520	4 241	1 281	719	562	2 960	742	2 218	5 279	750	–	4 529
Median (dollars)	356	366	394	383	422	337	366	315	321	303	–	333
Mean (dollars)	366	375	403	393	428	343	364	326	344	309	–	357
MEALS INCLUDED IN RENT												
Specified renter-occupied housing units	**129 341**	**91 374**	**47 847**	**34 383**	**13 464**	**43 527**	**18 629**	**24 898**	**37 967**	**9 546**	**–**	**28 421**
With meals included in rent	917	796	626	600	26	170	65	105	121	21	–	100
No meals included in rent	118 904	86 337	45 940	33 064	12 876	40 397	17 822	22 575	32 567	8 775	–	23 792
No cash rent	9 520	4 241	1 281	719	562	2 960	742	2 218	5 279	750	–	4 529

TIPSII [UPF] GH123 CENSUS90 72583600 06/22/92 4:34 PM MACHINE: C DATA:CENSUS90*H1TIPSDA23. 06/18/92 05:15:31 TAPE: NONE FRAME: 74
TSF:CENSUS90*92. 06/18/92 05:17:24 UTF:CENSUS90*93. 06/18/92 05:17:24 META:CENSUS90*H1TABLES23. 06/18/92 05:25:44

Table 28. Occupancy, Structural Characteristics, and Age of Householder: 1990

[For definitions of terms and meanings of symbols, see text]

State Inside and Outside Metropolitan Area	The State	Inside metropolitan area: Total	Inside metropolitan area: In central city	Inside metropolitan area: Not in central city: Total	Inside metropolitan area: Not in central city: Urban: Inside urbanized area	Inside metropolitan area: Not in central city: Urban: Outside urbanized area	Inside metropolitan area: Not in central city: Rural	Outside metropolitan area: Total	Outside metropolitan area: Urban: Inside urbanized area	Outside metropolitan area: Urban: Outside urbanized area: Place of 10,000 or more	Outside metropolitan area: Urban: Outside urbanized area: Place of 2,500 to 9,999	Outside metropolitan area: Rural
All housing units	**587 045**	**193 812**	**73 183**	**120 629**	**41 499**	**11 481**	**67 649**	**393 233**	**91**	**46 306**	**64 418**	**282 418**
POPULATION												
All persons	**1 227 928**	**441 103**	**161 605**	**279 498**	**105 541**	**21 654**	**152 303**	**786 825**	**245**	**107 970**	**151 468**	**527 142**
Persons in occupied housing units	1 190 759	424 774	154 195	270 579	98 640	21 404	150 535	765 985	245	101 856	143 878	520 006
Per occupied housing unit	2.56	2.50	2.30	2.63	2.51	2.45	2.75	2.59	2.75	2.40	2.46	2.67
Owner-occupied housing units	888 896	293 428	81 319	212 109	67 226	15 384	129 499	595 468	197	60 831	93 871	440 569
Per owner-occupied housing unit	2.71	2.71	2.60	2.76	2.66	2.66	2.83	2.71	2.63	2.62	2.64	2.74
Renter-occupied housing units	301 863	131 346	72 876	58 470	31 414	6 020	21 036	170 517	48	41 025	50 007	79 437
Per renter-occupied housing unit	2.20	2.13	2.04	2.26	2.24	2.03	2.36	2.25	3.43	2.13	2.18	2.36
TENURE BY RACE AND HISPANIC ORIGIN OF HOUSEHOLDER												
Occupied housing units	**465 312**	**169 737**	**66 997**	**102 740**	**39 339**	**8 744**	**54 657**	**295 575**	**89**	**42 466**	**58 488**	**194 532**
Owner-occupied housing units	327 888	108 119	31 266	76 853	25 313	5 780	45 760	219 769	75	23 212	35 578	160 904
Percent of occupied housing units	70.5	63.7	46.7	74.8	64.3	66.1	83.7	74.4	84.3	54.7	60.8	82.7
White	325 610	107 232	30 968	76 264	25 055	5 750	45 459	218 378	75	23 030	35 340	159 933
Black	436	224	88	136	54	11	71	212	–	32	41	139
American Indian, Eskimo, or Aleut	969	255	37	218	85	4	129	714	–	37	80	597
Asian or Pacific Islander	745	357	157	200	105	9	86	388	–	97	100	191
Other race	128	51	16	35	14	6	15	77	–	16	17	44
Hispanic origin (of any race)	883	345	112	233	94	20	119	538	–	76	107	355
White, not of Hispanic origin	324 873	106 945	30 870	76 075	24 981	5 736	45 358	217 928	75	22 971	35 256	159 626
Renter-occupied housing units	137 424	61 618	35 731	25 887	14 026	2 964	8 897	75 806	14	19 254	22 910	33 628
White	134 500	60 165	34 788	25 377	13 694	2 925	8 758	74 335	14	18 871	22 356	33 094
Black	1 022	537	402	135	97	15	23	485	–	123	244	118
American Indian, Eskimo, or Aleut	891	356	195	161	67	7	87	535	–	91	147	297
Asian or Pacific Islander	758	445	278	167	132	13	22	313	–	142	105	66
Other race	253	115	68	47	36	4	7	138	–	27	58	53
Hispanic origin (of any race)	997	490	288	202	123	22	57	507	–	140	176	191
White, not of Hispanic origin	133 804	59 821	34 588	25 233	13 612	2 910	8 711	73 983	14	18 762	22 247	32 960
VACANCY STATUS												
Vacant housing units	**121 733**	**24 075**	**6 186**	**17 889**	**2 160**	**2 737**	**12 992**	**97 658**	**2**	**3 840**	**5 930**	**87 886**
For sale only	5 911	1 829	447	1 382	363	250	769	4 082	1	381	618	3 082
For rent	12 622	5 761	3 373	2 388	881	505	1 002	6 861	1	1 628	2 151	3 081
Rented or sold, not occupied	3 564	1 012	341	671	145	153	373	2 552	–	267	505	1 780
For seasonal, recreational, or occasional use	88 039	13 433	1 254	12 179	365	1 690	10 124	74 606	–	1 055	1 295	72 256
For migrant workers	167	28	4	24	22	1	1	139	–	2	6	131
Other vacant	11 430	2 012	767	1 245	384	138	723	9 418	–	507	1 355	7 556
Boarded up	639	146	87	59	21	7	31	493	–	47	52	394
UNITS IN STRUCTURE												
All housing units	**587 045**	**193 812**	**73 183**	**120 629**	**41 499**	**11 481**	**67 649**	**393 233**	**91**	**46 306**	**64 418**	**282 418**
1, detached	378 413	109 435	27 644	81 791	23 555	6 725	51 511	268 978	55	21 393	34 122	213 408
1, attached	11 753	5 908	2 202	3 706	1 540	522	1 644	5 845	1	1 226	1 892	2 726
2	36 416	16 793	8 721	8 072	4 764	776	2 532	19 623	9	6 352	6 356	6 906
3 or 4	37 661	18 236	11 510	6 726	4 016	973	1 737	19 425	–	5 896	7 102	6 427
5 to 9	28 553	14 583	10 188	4 395	2 616	823	956	13 970	1	4 685	5 246	4 038
10 to 19	12 774	6 893	4 544	2 349	1 299	531	519	5 881	–	2 104	1 964	1 813
20 to 49	8 039	4 122	2 737	1 385	721	359	305	3 917	–	1 287	1 425	1 205
50 or more	5 417	3 822	3 050	772	671	51	50	1 595	–	587	473	535
Mobile home or trailer	54 532	11 490	1 926	9 564	1 866	466	7 232	43 042	25	2 337	4 853	35 827
Other	13 487	2 530	661	1 869	451	255	1 163	10 957	–	439	985	9 533
Owner-occupied housing units	**327 888**	**108 119**	**31 266**	**76 853**	**25 313**	**5 780**	**45 760**	**219 769**	**75**	**23 212**	**35 578**	**160 904**
1, detached	263 574	87 580	23 931	63 649	20 918	4 763	37 968	175 994	48	17 783	28 638	129 525
1, attached	5 348	2 934	1 156	1 778	798	169	811	2 414	–	585	667	1 162
2	10 552	5 048	2 793	2 255	1 344	173	738	5 504	3	1 807	1 661	2 033
3 or 4	3 263	1 685	1 090	595	310	101	184	1 578	–	636	510	432
5 or more	1 717	1 088	555	533	253	181	99	629	–	254	174	201
Mobile home or trailer	41 274	9 155	1 575	7 580	1 533	342	5 705	32 119	24	2 008	3 678	26 409
Other	2 160	629	166	463	157	51	255	1 531	–	139	250	1 142
Renter-occupied housing units	**137 424**	**61 618**	**35 731**	**25 887**	**14 026**	**2 964**	**8 897**	**75 806**	**14**	**19 254**	**22 910**	**33 628**
1, detached	27 292	8 151	2 070	6 081	1 841	666	3 574	19 141	7	2 048	3 226	13 860
1, attached	4 401	2 142	910	1 232	660	173	399	2 259	–	517	1 021	721
2	22 031	10 206	5 292	4 914	3 106	434	1 374	11 825	5	4 076	3 948	3 796
3 or 4	30 029	14 601	9 299	5 302	3 374	683	1 245	15 428	–	4 762	5 779	4 887
5 to 9	23 435	12 165	8 747	3 418	2 236	488	694	11 270	1	3 955	4 379	2 935
10 to 19	10 267	5 594	3 830	1 764	1 125	237	402	4 673	–	1 800	1 660	1 213
20 to 49	6 333	3 237	2 198	1 039	680	133	226	3 096	–	1 112	1 249	735
50 or more	4 069	3 213	2 688	525	513	5	7	856	–	508	345	3
Mobile home or trailer	6 962	1 320	242	1 078	244	86	748	5 642	1	236	839	4 566
Other	2 605	989	455	534	247	59	228	1 616	–	240	464	912
Occupied housing units	**465 312**	**169 737**	**66 997**	**102 740**	**39 339**	**8 744**	**54 657**	**295 575**	**89**	**42 466**	**58 488**	**194 532**
AGE OF HOUSEHOLDER												
Owner-occupied housing units	**327 888**	**108 119**	**31 266**	**76 853**	**25 313**	**5 780**	**45 760**	**219 769**	**75**	**23 212**	**35 578**	**160 904**
Under 25 years	5 274	1 336	418	918	293	75	550	3 938	–	370	514	3 054
25 to 34 years	54 616	17 899	4 827	13 072	3 759	953	8 360	36 717	21	3 497	5 191	28 008
35 to 44 years	80 563	27 824	7 161	20 663	6 036	1 530	13 097	52 739	13	4 987	8 088	39 651
45 to 54 years	57 947	19 321	5 146	14 175	4 474	1 053	8 648	38 626	12	3 957	6 138	28 519
55 to 64 years	53 158	17 216	5 289	11 927	4 275	902	6 750	35 942	9	4 068	6 029	25 836
65 to 74 years	45 647	14 686	5 016	9 670	3 860	761	5 049	30 961	12	3 762	5 547	21 640
75 years and over	30 683	9 837	3 409	6 428	2 616	506	3 306	20 846	8	2 571	4 071	14 196
Renter-occupied housing units	**137 424**	**61 618**	**35 731**	**25 887**	**14 026**	**2 964**	**8 897**	**75 806**	**14**	**19 254**	**22 910**	**33 628**
Under 25 years	19 885	9 257	5 450	3 807	2 344	360	1 103	10 628	–	2 823	3 456	4 349
25 to 34 years	43 448	20 068	11 122	8 946	4 698	996	3 252	23 380	8	5 761	6 866	10 745
35 to 44 years	24 882	11 110	6 164	4 946	2 449	582	1 915	13 772	4	3 342	3 876	6 550
45 to 54 years	11 844	5 390	3 074	2 316	1 150	273	893	6 454	2	1 638	1 838	2 976
55 to 64 years	9 930	4 383	2 715	1 668	927	195	546	5 547	–	1 488	1 723	2 336
65 to 74 years	12 438	5 115	3 169	1 946	1 134	237	575	7 323	–	2 002	2 259	3 062
75 years and over	14 997	6 295	4 037	2 258	1 324	321	613	8 702	–	2 200	2 892	3 610

TIPSII [UPF] GH123 CENSUS90 72583600 06/22/92 4:34 PM MACHINE: C DATA:CENSUS90*H1TIPSDA23. 06/18/92 05:15:31 TAPE: NONE FRAME: 75
TSF:CENSUS90*92. 06/18/92 05:17:24 UTF:CENSUS90*93. 06/18/92 05:17:24 META:CENSUS90*H1TABLES23. 06/18/92 05:25:44

Table 29. **Utilization Characteristics: 1990**

[For definitions of terms and meanings of symbols, see text]

State Inside and Outside Metropolitan Area	The State	Inside metropolitan area: Total	Inside metropolitan area: In central city	Inside metropolitan area, Not in central city: Total	Inside metropolitan area, Not in central city, Urban: Inside urbanized area	Inside metropolitan area, Not in central city, Urban: Outside urbanized area	Inside metropolitan area, Not in central city: Rural	Outside metropolitan area: Total	Outside metropolitan area, Urban: Inside urbanized area	Outside metropolitan area, Urban, Outside urbanized area: Place of 10,000 or more	Outside metropolitan area, Urban, Outside urbanized area: Place of 2,500 to 9,999	Outside metropolitan area: Rural
ROOMS												
All housing units	**587 045**	**193 812**	**73 183**	**120 629**	**41 499**	**11 481**	**67 649**	**393 233**	**91**	**46 306**	**64 418**	**282 418**
1 room	9 892	2 858	1 784	1 074	361	169	544	7 034	–	543	795	5 696
2 rooms	22 504	7 899	4 622	3 277	1 221	623	1 433	14 605	1	1 785	2 538	10 281
3 rooms	57 424	19 552	10 090	9 462	3 765	1 269	4 428	37 872	5	5 796	7 607	24 464
4 rooms	116 364	38 647	15 278	23 369	8 298	2 608	12 463	77 717	25	10 243	12 767	54 682
5 rooms	129 537	41 132	15 436	25 696	8 456	2 152	15 088	88 405	22	10 108	13 367	64 908
6 rooms	104 621	34 879	11 848	23 031	8 078	1 796	13 157	69 742	20	7 923	11 162	50 637
7 rooms	66 376	22 313	6 599	15 714	5 303	1 221	9 190	44 063	8	4 690	7 153	32 212
8 rooms	40 047	13 357	3 734	9 623	3 153	763	5 707	26 690	4	2 713	4 548	19 425
9 or more rooms	40 280	13 175	3 792	9 383	2 864	880	5 639	27 105	6	2 505	4 481	20 113
Median	5.2	5.2	4.8	5.4	5.3	5.0	5.5	5.2	5.2	5.0	5.1	5.2
Owner-occupied housing units	**327 888**	**108 119**	**31 266**	**76 853**	**25 313**	**5 780**	**45 760**	**219 769**	**75**	**23 212**	**35 578**	**160 904**
1 room	779	77	21	56	8	5	43	702	–	14	36	652
2 rooms	2 495	466	112	354	61	29	264	2 029	–	77	153	1 799
3 rooms	9 468	2 072	509	1 563	372	134	1 057	7 396	4	415	764	6 213
4 rooms	48 666	13 939	3 664	10 275	2 996	882	6 397	34 727	18	3 238	4 680	26 791
5 rooms	79 521	24 295	7 146	17 149	5 326	1 253	10 570	55 226	20	5 547	8 375	41 284
6 rooms	73 655	25 840	7 930	17 910	6 482	1 281	10 147	47 815	17	5 564	8 348	33 886
7 rooms	50 733	18 445	5 273	13 172	4 618	964	7 590	32 288	8	3 789	5 631	22 860
8 rooms	31 561	11 614	3 259	8 355	2 856	610	4 889	19 947	2	2 359	3 818	13 768
9 or more rooms	31 010	11 371	3 352	8 019	2 594	622	4 803	19 639	6	2 209	3 773	13 651
Median	5.8	6.0	6.0	6.0	6.1	6.0	5.9	5.7	5.3	5.9	6.0	5.6
Renter-occupied housing units	**137 424**	**61 618**	**35 731**	**25 887**	**14 026**	**2 964**	**8 897**	**75 806**	**14**	**19 254**	**22 910**	**33 628**
1 room	3 501	1 992	1 505	487	281	65	141	1 509	–	433	492	584
2 rooms	11 396	5 746	3 971	1 775	1 037	274	464	5 650	1	1 402	1 971	2 276
3 rooms	30 880	13 778	8 325	5 453	3 074	763	1 616	17 102	–	4 705	5 738	6 659
4 rooms	40 789	18 636	10 082	8 554	4 682	981	2 891	22 153	7	5 954	6 640	9 552
5 rooms	26 237	12 054	7 121	4 933	2 732	460	1 741	14 183	2	3 832	3 956	6 393
6 rooms	13 548	5 675	3 146	2 529	1 300	203	1 026	7 873	2	1 884	2 142	3 845
7 rooms	6 057	2 164	985	1 179	523	118	538	3 893	–	649	1 132	2 112
8 rooms	2 686	838	317	521	227	43	251	1 848	2	228	478	1 140
9 or more rooms	2 330	735	279	456	170	57	229	1 595	–	167	361	1 067
Median	4.1	4.0	3.9	4.1	4.1	3.9	4.3	4.1	4.4	4.0	4.0	4.3
DURATION OF VACANCY												
Vacant-for-sale-only housing units	**5 911**	**1 829**	**447**	**1 382**	**363**	**250**	**769**	**4 082**	**1**	**381**	**618**	**3 082**
Less than 2 months	591	233	85	148	48	17	83	358	–	48	89	221
2 up to 6 months	1 607	568	174	394	126	43	225	1 039	–	125	212	702
6 or more months	3 713	1 028	188	840	189	190	461	2 685	1	208	317	2 159
Vacant-for-rent housing units	**12 622**	**5 761**	**3 373**	**2 388**	**881**	**505**	**1 002**	**6 861**	**1**	**1 628**	**2 151**	**3 081**
Less than 2 months	4 090	1 941	1 213	728	360	73	295	2 149	–	532	809	808
2 up to 6 months	4 616	2 202	1 309	893	363	160	370	2 414	1	590	796	1 027
6 or more months	3 916	1 618	851	767	158	272	337	2 298	–	506	546	1 246
PERSONS IN UNIT												
Owner-occupied housing units	**327 888**	**108 119**	**31 266**	**76 853**	**25 313**	**5 780**	**45 760**	**219 769**	**75**	**23 212**	**35 578**	**160 904**
1 person	56 263	18 303	6 152	12 151	4 527	1 039	6 585	37 960	21	4 376	6 720	26 843
2 persons	117 882	38 471	11 529	26 942	9 331	2 087	15 524	79 411	22	8 587	13 055	57 747
3 persons	62 086	21 083	5 864	15 219	4 823	1 113	9 283	41 003	7	4 372	6 503	30 121
4 persons	60 339	20 275	5 148	15 127	4 465	1 041	9 621	40 064	17	3 964	6 182	29 901
5 persons	22 424	7 237	1 828	5 409	1 577	375	3 457	15 187	6	1 382	2 274	11 525
6 persons	6 348	2 003	537	1 466	411	93	962	4 345	1	374	601	3 369
7 or more persons	2 546	747	208	539	179	32	328	1 799	1	157	243	1 398
Median	2.41	2.43	2.32	2.48	2.37	2.39	2.58	2.41	2.25	2.34	2.35	2.43
Renter-occupied housing units	**137 424**	**61 618**	**35 731**	**25 887**	**14 026**	**2 964**	**8 897**	**75 806**	**14**	**19 254**	**22 910**	**33 628**
1 person	52 211	23 900	15 250	8 650	4 772	1 231	2 647	28 311	1	7 769	9 120	11 421
2 persons	40 831	19 302	10 921	8 381	4 485	950	2 946	21 529	2	5 625	6 340	9 562
3 persons	21 263	9 345	4 966	4 379	2 445	398	1 536	11 918	4	2 845	3 494	5 575
4 persons	14 966	5 937	2 913	3 024	1 583	269	1 172	9 029	4	1 999	2 617	4 409
5 persons	5 663	2 179	1 133	1 046	524	84	438	3 484	3	726	941	1 814
6 persons	1 759	663	361	302	160	26	116	1 096	–	215	294	587
7 or more persons	731	292	187	105	57	6	42	439	–	75	104	260
Median	1.90	1.86	1.74	2.01	2.00	1.76	2.11	1.95	3.50	1.83	1.87	2.06
PERSONS PER ROOM												
Owner-occupied housing units	**327 888**	**108 119**	**31 266**	**76 853**	**25 313**	**5 780**	**45 760**	**219 769**	**75**	**23 212**	**35 578**	**160 904**
0.50 or less	223 937	77 081	23 455	53 626	18 756	4 211	30 659	146 856	51	16 864	25 726	104 215
0.51 to 0.75	65 313	21 286	5 508	15 778	4 666	1 104	10 008	44 027	9	4 360	6 391	33 267
0.76 to 1.00	34 084	8 842	2 094	6 748	1 744	424	4 580	25 242	13	1 826	3 165	20 238
1.01 to 1.50	3 730	801	178	623	136	36	451	2 929	1	143	253	2 532
1.51 or more	824	109	31	78	11	5	62	715	1	19	43	652
Mean	.45	.43	.41	.44	.42	.43	.46	.45	.47	.43	.42	.47
Renter-occupied housing units	**137 424**	**61 618**	**35 731**	**25 887**	**14 026**	**2 964**	**8 897**	**75 806**	**14**	**19 254**	**22 910**	**33 628**
0.50 or less	85 446	38 749	22 974	15 775	8 472	1 966	5 337	46 697	3	12 244	14 300	20 150
0.51 to 0.75	28 478	12 641	6 823	5 818	3 217	595	2 006	15 837	7	3 974	4 814	7 042
0.76 to 1.00	20 056	8 967	5 246	3 721	2 029	341	1 351	11 089	3	2 645	3 250	5 191
1.01 to 1.50	2 597	932	491	441	229	46	166	1 665	1	313	427	924
1.51 or more	847	329	197	132	79	16	37	518	–	78	119	321
Mean	.52	.52	.52	.52	.53	.50	.52	.52	.71	.51	.52	.52
Occupied housing units	**465 312**	**169 737**	**66 997**	**102 740**	**39 339**	**8 744**	**54 657**	**295 575**	**89**	**42 466**	**58 488**	**194 532**
HOUSEHOLDER 65 YEARS AND OVER												
Occupied housing units	**103 765**	**35 933**	**15 631**	**20 302**	**8 934**	**1 825**	**9 543**	**67 832**	**20**	**10 535**	**14 769**	**42 508**
1-person households	48 257	17 335	8 615	8 720	4 172	867	3 681	30 922	6	5 485	7 649	17 782
Mean number of persons per room	.32	.32	.33	.32	.31	.32	.32	.31	.36	.32	.31	.31
Units in structure:												
1, detached or attached	66 533	21 276	6 978	14 298	5 820	1 204	7 274	45 257	15	5 246	8 368	31 628
2 or more	26 904	12 052	7 958	4 094	2 639	512	943	14 852	1	4 710	5 280	4 861
Mobile home, trailer, or other	10 328	2 605	695	1 910	475	109	1 326	7 723	4	579	1 121	6 019
Specified owner	49 802	17 389	6 041	11 348	5 053	991	5 304	32 413	14	4 390	7 138	20 871
Mean value (dollars)	95 600	112 700	94 500	122 500	107 400	127 800	135 800	86 500	73 900	93 600	76 600	88 300
Specified renter	26 731	11 273	7 173	4 100	2 430	553	1 117	15 458	–	4 175	5 114	6 169
Mean contract rent (dollars)	279	325	334	309	302	284	343	242	–	283	242	210
With meals included in rent	702	567	535	32	8	–	24	135	–	40	68	27
Mean contract rent (dollars)	847	864	884	520	235	–	616	775	–	581	1 019	446
No meals included in rent	23 571	10 096	6 414	3 682	2 275	509	898	13 475	–	3 916	4 701	4 858
No cash rent	2 458	610	224	386	147	44	195	1 848	–	219	345	1 284

TIPSII [UPF] GH123 CENSUS90 72583600 06/22/92 4:34 PM MACHINE: C DATA:CENSUS90*H1TIPSDA23. 06/18/92 05:15:31 TAPE: NONE FRAME: 76
TSF:CENSUS90*92. 06/18/92 05:17:24 UTF:CENSUS90*93. 06/18/92 05:17:24 META:CENSUS90*H1TABLES23. 06/18/92 05:25:44

Table 30. **Financial Characteristics: 1990**

[For definitions of terms and meanings of symbols, see text]

State Inside and Outside Metropolitan Area	The State	Inside metropolitan area						Outside metropolitan area				
				Not in central city					Urban			
					Urban					Outside urbanized area		
		Total	In central city	Total	Inside urbanized area	Outside urbanized area	Rural	Total	Inside urbanized area	Place of 10,000 or more	Place of 2,500 to 9,999	Rural
VALUE												
Specified owner-occupied housing units	**214 663**	**78 833**	**23 019**	**55 814**	**19 925**	**4 466**	**31 423**	**135 830**	**42**	**16 527**	**26 130**	**93 131**
Less than $20,000	5 088	455	125	330	88	23	219	4 633	–	137	615	3 881
$20,000 to $29,999	6 971	648	215	433	146	18	269	6 323	4	261	1 150	4 908
$30,000 to $39,999	10 735	1 157	360	797	308	46	443	9 578	–	472	2 117	6 989
$40,000 to $49,999	14 695	2 054	795	1 259	519	102	638	12 641	2	809	2 967	8 863
$50,000 to $59,999	16 005	3 088	1 337	1 751	747	159	845	12 917	7	1 154	2 961	8 795
$60,000 to $69,999	18 794	4 460	1 948	2 512	1 035	191	1 286	14 334	1	1 481	3 103	9 749
$70,000 to $79,999	20 834	6 399	2 639	3 760	1 560	302	1 898	14 435	6	1 902	2 940	9 587
$80,000 to $89,999	20 749	8 070	3 074	4 996	2 148	478	2 370	12 679	9	1 963	2 326	8 381
$90,000 to $99,999	18 805	8 829	2 822	6 007	2 567	450	2 990	9 976	5	1 730	1 865	6 376
$100,000 to $124,999	30 338	15 733	4 214	11 519	4 483	891	6 145	14 605	7	2 743	2 433	9 422
$125,000 to $149,999	18 948	10 319	2 467	7 852	2 570	615	4 667	8 629	–	1 649	1 542	5 438
$150,000 to $174,999	11 624	6 298	1 303	4 995	1 389	423	3 183	5 326	1	868	841	3 616
$175,000 to $199,999	6 416	3 554	684	2 870	770	237	1 863	2 862	–	485	428	1 949
$200,000 to $249,999	6 652	3 620	583	3 037	776	248	2 013	3 032	–	444	419	2 169
$250,000 to $299,999	3 343	1 689	204	1 485	334	147	1 004	1 654	–	210	193	1 251
$300,000 to $399,999	2 518	1 289	148	1 141	255	74	812	1 229	–	130	123	976
$400,000 to $499,999	885	475	43	432	92	21	319	410	–	38	45	327
$500,000 or more	1 263	696	58	638	138	41	459	567	–	51	62	454
Median (dollars)	86 800	106 800	93 600	113 200	104 700	113 000	119 300	75 300	81 100	90 500	70 500	73 600
Mean (dollars)	102 700	125 100	105 600	133 100	120 400	131 700	141 400	89 800	77 900	103 700	82 500	89 400
Specified vacant-for-sale-only housing units	**3 916**	**1 183**	**300**	**883**	**210**	**121**	**552**	**2 733**	**1**	**266**	**433**	**2 033**
Less than $20,000	205	13	2	11	1	1	9	192	–	7	22	163
$20,000 to $39,999	417	22	4	18	5	1	12	395	–	17	70	308
$40,000 to $59,999	479	66	22	44	13	7	24	413	–	19	77	317
$60,000 to $79,999	624	158	64	94	23	17	54	466	–	56	98	312
$80,000 to $99,999	592	220	82	138	41	22	75	372	1	53	43	275
$100,000 to $149,999	780	346	83	263	69	28	166	434	–	64	67	303
$150,000 to $199,999	431	206	31	175	31	26	118	225	–	31	28	166
$200,000 to $249,999	157	63	9	54	11	8	35	94	–	7	10	77
$250,000 to $299,999	94	32	3	29	7	9	13	62	–	4	12	46
$300,000 or more	137	57	–	57	9	2	46	80	–	8	6	66
Median (dollars)	87 300	114 400	94 400	124 000	115 700	119 500	128 700	76 200	85 000	91 400	68 400	75 400
Mean (dollars)	109 800	137 400	104 900	148 400	135 000	135 800	156 300	97 800	85 000	110 800	88 400	98 200
Owner-occupied mobile homes or trailers	**41 274**	**9 155**	**1 575**	**7 580**	**1 533**	**342**	**5 705**	**32 119**	**24**	**2 008**	**3 678**	**26 409**
Median (dollars)	28 500	32 500	26 700	34 600	28 300	33 500	37 200	27 300	31 300	25 500	22 600	28 200
Mean (dollars)	34 700	38 500	28 300	40 600	31 700	32 800	43 500	33 700	37 400	28 700	27 800	34 900
CONTRACT RENT												
Specified renter-occupied housing units	**132 887**	**60 637**	**35 534**	**25 103**	**13 858**	**2 922**	**8 323**	**72 250**	**14**	**19 118**	**22 690**	**30 428**
Less than $100	6 433	2 171	1 493	678	401	70	207	4 262	–	773	1 375	2 114
$100 to $149	8 228	3 364	2 326	1 038	666	137	235	4 864	–	1 135	1 573	2 156
$150 to $199	6 165	2 186	1 358	828	497	111	220	3 979	–	781	1 310	1 888
$200 to $249	9 372	2 908	1 887	1 021	608	105	308	6 464	1	1 137	2 249	3 077
$250 to $299	11 600	3 635	2 473	1 162	619	161	382	7 965	–	1 568	3 026	3 371
$300 to $349	17 126	6 796	4 468	2 328	1 453	238	637	10 330	–	2 704	3 476	4 150
$350 to $399	15 815	7 378	4 819	2 559	1 593	276	690	8 437	1	2 779	2 686	2 971
$400 to $449	13 855	7 042	4 289	2 753	1 558	278	917	6 813	–	2 622	1 948	2 243
$450 to $499	10 183	6 029	3 504	2 525	1 419	322	784	4 154	3	1 935	1 034	1 182
$500 to $549	8 059	5 095	2 650	2 445	1 329	337	779	2 964	2	1 250	673	1 039
$550 to $599	5 958	4 272	2 123	2 149	1 244	237	668	1 686	1	785	383	517
$600 to $649	3 816	2 803	1 264	1 539	687	266	586	1 013	3	358	258	394
$650 to $699	2 430	1 857	836	1 021	452	89	480	573	2	224	136	211
$700 to $749	1 185	857	297	560	270	49	241	328	1	104	88	135
$750 to $999	1 902	1 412	542	870	394	97	379	490	–	145	127	218
$1,000 or more	845	663	445	218	77	20	121	182	–	46	72	64
No cash rent	9 915	2 169	760	1 409	591	129	689	7 746	–	772	2 276	4 698
Median (dollars)	357	405	384	438	422	453	462	318	537	367	308	302
Mean (dollars)	367	414	393	445	428	444	473	324	539	364	312	305
Specified vacant-for-rent housing units	**12 401**	**5 732**	**3 367**	**2 365**	**878**	**505**	**982**	**6 669**	**1**	**1 625**	**2 143**	**2 900**
Less than $100	307	96	79	17	8	2	7	211	–	21	60	130
$100 to $199	653	169	118	51	26	6	19	484	–	43	124	317
$200 to $299	2 062	556	390	166	64	34	68	1 506	–	207	554	745
$300 to $399	3 651	1 470	1 027	443	192	112	139	2 181	–	497	790	894
$400 to $499	2 677	1 438	877	561	242	91	228	1 239	–	531	325	383
$500 to $599	1 657	1 067	535	532	214	125	193	590	1	241	148	200
$600 to $749	761	518	238	280	86	57	137	243	–	54	80	109
$750 to $999	169	107	36	71	37	11	23	62	–	8	9	45
$1,000 or more	464	311	67	244	9	67	168	153	–	23	53	77
Median (dollars)	382	435	406	489	462	503	509	344	513	407	333	318
Mean (dollars)	421	477	427	549	473	567	606	372	513	413	366	354
MEALS INCLUDED IN RENT												
Specified renter-occupied housing units	**132 887**	**60 637**	**35 534**	**25 103**	**13 858**	**2 922**	**8 323**	**72 250**	**14**	**19 118**	**22 690**	**30 428**
With meals included in rent	931	672	602	70	27	4	39	259	–	66	105	88
Mean (dollars)	737	798	833	494	432	494	536	580	–	491	798	387
No meals included in rent	122 041	57 796	34 172	23 624	13 240	2 789	7 595	64 245	14	18 280	20 309	25 642
No cash rent	9 915	2 169	760	1 409	591	129	689	7 746	–	772	2 276	4 698

TIPSII [UPF] GH123 CENSUS90 72583600 06/22/92 4:34 PM MACHINE: C DATA:CENSUS90*H1TIPSDA23. 06/18/92 05:15:31 TAPE: NONE FRAME: 77
TSF:CENSUS90*92. 06/18/92 05:17:24 UTF:CENSUS90*93. 06/18/92 05:17:24 META:CENSUS90*H1TABLES23. 06/18/92 05:25:44

Table 31. Occupancy, Structural, and Utilization Characteristics of Housing Units With a White Householder: 1990

[For definitions of terms and meanings of symbols, see text]

State Inside and Outside Metropolitan Area	The State	Inside metropolitan area: Total	Inside metropolitan area: In central city	Inside metropolitan area, Not in central city: Total	Inside metropolitan area, Not in central city, Urban: Inside urbanized area	Inside metropolitan area, Not in central city, Urban: Outside urbanized area	Inside metropolitan area, Not in central city: Rural	Outside metropolitan area: Total	Outside metropolitan area, Urban: Inside urbanized area	Outside metropolitan area, Urban, Outside urbanized area: Place of 10,000 or more	Outside metropolitan area, Urban, Outside urbanized area: Place of 2,500 to 9,999	Outside metropolitan area: Rural
Occupied housing units	**460 110**	**167 397**	**65 756**	**101 641**	**38 749**	**8 675**	**54 217**	**292 713**	**89**	**41 901**	**57 696**	**193 027**
POPULATION												
Persons in occupied housing units	1 175 409	418 086	150 740	267 346	96 918	21 245	149 183	757 323	245	100 244	141 478	515 356
Per occupied housing unit	2.55	2.50	2.29	2.63	2.50	2.45	2.75	2.59	2.75	2.39	2.45	2.67
Owner-occupied housing units	881 438	290 516	80 265	210 251	66 386	15 304	128 561	590 922	197	60 225	93 042	437 458
Per owner-occupied housing unit	2.71	2.71	2.59	2.76	2.65	2.66	2.83	2.71	2.63	2.62	2.63	2.74
Renter-occupied housing units	293 971	127 570	70 475	57 095	30 532	5 941	20 622	166 401	48	40 019	48 436	77 898
Per renter-occupied housing unit	2.19	2.12	2.03	2.25	2.23	2.03	2.35	2.24	3.43	2.12	2.17	2.35
TENURE												
Owner-occupied housing units	325 610	107 232	30 968	76 264	25 055	5 750	45 459	218 378	75	23 030	35 340	159 933
Percent of occupied housing units	70.8	64.1	47.1	75.0	64.7	66.3	83.8	74.6	84.3	55.0	61.3	82.9
Renter-occupied housing units	134 500	60 165	34 788	25 377	13 694	2 925	8 758	74 335	14	18 871	22 356	33 094
UNITS IN STRUCTURE												
Occupied housing units	**460 110**	**167 397**	**65 756**	**101 641**	**38 749**	**8 675**	**54 217**	**292 713**	**89**	**41 901**	**57 696**	**193 027**
1, detached	288 550	94 853	25 719	69 134	22 514	5 398	41 222	193 697	55	19 655	31 613	142 374
1, attached	9 495	4 993	2 018	2 975	1 434	340	1 201	4 502	–	1 069	1 586	1 847
2	32 162	15 032	7 966	7 066	4 369	604	2 093	17 130	8	5 823	5 521	5 778
3 or 4	32 615	15 920	10 126	5 794	3 606	774	1 414	16 695	–	5 294	6 141	5 260
5 to 9	23 812	12 323	8 753	3 570	2 271	562	737	11 489	1	4 057	4 424	3 007
10 to 19	10 312	5 661	3 795	1 866	1 140	294	432	4 651	–	1 789	1 627	1 235
20 to 49	6 416	3 291	2 209	1 082	687	161	234	3 125	–	1 108	1 253	764
50 or more	4 203	3 348	2 754	594	581	6	7	855	–	507	345	3
Mobile home or trailer	47 848	10 379	1 807	8 572	1 748	426	6 398	37 469	25	2 222	4 482	30 740
Other	4 697	1 597	609	988	399	110	479	3 100	–	377	704	2 019
ROOMS												
Owner-occupied housing units	**325 610**	**107 232**	**30 968**	**76 264**	**25 055**	**5 750**	**45 459**	**218 378**	**75**	**23 030**	**35 340**	**159 933**
1 room	770	77	21	56	8	5	43	693	–	14	35	644
2 rooms	2 448	452	108	344	57	28	259	1 996	–	76	147	1 773
3 rooms	9 373	2 040	499	1 541	366	134	1 041	7 333	4	408	756	6 165
4 rooms	48 322	13 808	3 630	10 178	2 956	876	6 346	34 514	18	3 214	4 653	26 629
5 rooms	78 937	24 092	7 079	17 013	5 270	1 249	10 494	54 845	20	5 507	8 322	40 996
6 rooms	73 197	25 661	7 869	17 792	6 427	1 274	10 091	47 536	17	5 514	8 291	33 714
7 rooms	50 405	18 314	5 226	13 088	4 579	958	7 551	32 091	8	3 759	5 593	22 731
8 rooms	31 359	11 522	3 227	8 295	2 826	607	4 862	19 837	2	2 343	3 796	13 696
9 or more rooms	30 799	11 266	3 309	7 957	2 566	619	4 772	19 533	6	2 195	3 747	13 585
Median	5.8	6.0	6.0	6.0	6.1	6.0	6.0	5.7	5.3	5.9	6.0	5.6
Renter-occupied housing units	**134 500**	**60 165**	**34 788**	**25 377**	**13 694**	**2 925**	**8 758**	**74 335**	**14**	**18 871**	**22 356**	**33 094**
1 room	3 389	1 917	1 455	462	261	63	138	1 472	–	420	480	572
2 rooms	11 092	5 574	3 858	1 716	989	266	461	5 518	1	1 358	1 939	2 220
3 rooms	30 284	13 469	8 100	5 369	3 016	758	1 595	16 815	–	4 611	5 649	6 555
4 rooms	40 045	18 243	9 821	8 422	4 586	970	2 866	21 802	7	5 849	6 506	9 440
5 rooms	25 621	11 780	6 946	4 834	2 677	452	1 705	13 841	2	3 759	3 820	6 260
6 rooms	13 237	5 532	3 069	2 463	1 266	202	995	7 705	2	1 850	2 069	3 784
7 rooms	5 897	2 105	959	1 146	509	116	521	3 792	–	631	1 086	2 075
8 rooms	2 632	819	306	513	221	43	249	1 813	2	226	459	1 126
9 or more rooms	2 303	726	274	452	169	55	228	1 577	–	167	348	1 062
Median	4.1	4.0	3.9	4.1	4.1	3.9	4.3	4.1	4.4	4.0	4.0	4.3
PERSONS IN UNIT												
Owner-occupied housing units	**325 610**	**107 232**	**30 968**	**76 264**	**25 055**	**5 750**	**45 459**	**218 378**	**75**	**23 030**	**35 340**	**159 933**
1 person	55 949	18 189	6 125	12 064	4 494	1 031	6 539	37 760	21	4 354	6 687	26 698
2 persons	117 348	38 263	11 453	26 810	9 273	2 081	15 456	79 085	22	8 545	13 013	57 505
3 persons	61 621	20 892	5 805	15 087	4 766	1 105	9 216	40 729	7	4 336	6 455	29 931
4 persons	59 831	20 068	5 081	14 987	4 408	1 036	9 543	39 763	17	3 920	6 123	29 703
5 persons	22 163	7 142	1 795	5 347	1 540	373	3 434	15 021	6	1 358	2 246	11 411
6 persons	6 241	1 963	523	1 440	399	92	949	4 278	1	369	583	3 325
7 or more persons	2 457	715	186	529	175	32	322	1 742	1	148	233	1 360
Median	2.41	2.43	2.32	2.47	2.37	2.39	2.58	2.40	2.25	2.34	2.34	2.43
Renter-occupied housing units	**134 500**	**60 165**	**34 788**	**25 377**	**13 694**	**2 925**	**8 758**	**74 335**	**14**	**18 871**	**22 356**	**33 094**
1 person	51 479	23 521	14 970	8 551	4 714	1 215	2 622	27 958	1	7 659	9 013	11 285
2 persons	40 042	18 877	10 661	8 216	4 367	938	2 911	21 165	2	5 519	6 200	9 444
3 persons	20 687	9 052	4 780	4 272	2 374	392	1 506	11 635	4	2 791	3 359	5 481
4 persons	14 492	5 742	2 804	2 938	1 527	265	1 146	8 750	4	1 932	2 507	4 307
5 persons	5 430	2 068	1 065	1 003	500	83	420	3 362	3	698	896	1 765
6 persons	1 685	635	338	297	156	26	115	1 050	–	202	284	564
7 or more persons	685	270	170	100	56	6	38	415	–	70	97	248
Median	1.89	1.85	1.73	2.00	1.99	1.76	2.10	1.94	3.50	1.82	1.85	2.06
PERSONS PER ROOM												
Owner-occupied housing units	**325 610**	**107 232**	**30 968**	**76 264**	**25 055**	**5 750**	**45 459**	**218 378**	**75**	**23 030**	**35 340**	**159 933**
0.50 or less	222 752	76 590	23 293	53 297	18 619	4 188	30 490	146 162	51	16 762	25 615	103 734
0.51 to 0.75	64 800	21 091	5 449	15 642	4 602	1 100	9 940	43 709	9	4 328	6 328	33 044
0.76 to 1.00	33 646	8 693	2 045	6 648	1 699	421	4 528	24 953	13	1 795	3 116	20 029
1.01 to 1.50	3 624	760	157	603	125	36	442	2 864	1	131	243	2 489
1.51 or more	788	98	24	74	10	5	59	690	1	14	38	637
Mean	.45	.43	.41	.44	.42	.43	.46	.45	.47	.42	.42	.46
Renter-occupied housing units	**134 500**	**60 165**	**34 788**	**25 377**	**13 694**	**2 925**	**8 758**	**74 335**	**14**	**18 871**	**22 356**	**33 094**
0.50 or less	84 168	38 119	22 555	15 564	8 344	1 943	5 277	46 049	3	12 067	14 048	19 931
0.51 to 0.75	27 749	12 272	6 594	5 678	3 132	585	1 961	15 477	7	3 901	4 652	6 917
0.76 to 1.00	19 382	8 630	5 023	3 607	1 950	336	1 321	10 752	3	2 550	3 141	5 058
1.01 to 1.50	2 453	869	448	421	213	46	162	1 584	1	289	405	889
1.51 or more	748	275	168	107	55	15	37	473	–	64	110	299
Mean	.52	.52	.51	.52	.53	.50	.52	.52	.71	.51	.52	.52

TIPSII [UPF] GH123 CENSUS90 72583600 06/22/92 4:34 PM MACHINE: C DATA:CENSUS90*H1TIPSDA23. 06/18/92 05:15:31 TAPE: NONE FRAME: 78
TSF:CENSUS90*92. 06/18/92 05:17:24 UTF:CENSUS90*93. 06/18/92 05:17:24 META:CENSUS90*H1TABLES23. 06/18/92 05:25:44

Table 32. **Occupancy, Structural, and Utilization Characteristics of Housing Units With a Black Householder: 1990**

[For definitions of terms and meanings of symbols, see text]

State Inside and Outside Metropolitan Area	The State	Inside metropolitan area						Outside metropolitan area				
				Not in central city					Urban			
					Urban					Outside urbanized area		
		Total	In central city	Total	Inside urbanized area	Outside urbanized area	Rural	Total	Inside urbanized area	Place of 10,000 or more	Place of 2,500 to 9,999	Rural
Occupied housing units	**1 458**	**761**	**490**	**271**	**151**	**26**	**94**	**697**	**–**	**155**	**285**	**257**
POPULATION												
Persons in occupied housing units	3 859	1 931	1 189	742	404	60	278	1 928	–	374	844	710
Per occupied housing unit	2.65	2.54	2.43	2.74	2.68	2.31	2.96	2.77	–	2.41	2.96	2.76
Owner-occupied housing units	1 256	633	228	405	153	32	220	623	–	84	130	409
Per owner-occupied housing unit	2.88	2.83	2.59	2.98	2.83	2.91	3.10	2.94	–	2.63	3.17	2.94
Renter-occupied housing units	2 603	1 298	961	337	251	28	58	1 305	–	290	714	301
Per renter-occupied housing unit	2.55	2.42	2.39	2.50	2.59	1.87	2.52	2.69	–	2.36	2.93	2.55
TENURE												
Owner-occupied housing units	436	224	88	136	54	11	71	212	–	32	41	139
Percent of occupied housing units	29.9	29.4	18.0	50.2	35.8	42.3	75.5	30.4	–	20.6	14.4	54.1
Renter-occupied housing units	1 022	537	402	135	97	15	23	485	–	123	244	118
UNITS IN STRUCTURE												
Occupied housing units	**1 458**	**761**	**490**	**271**	**151**	**26**	**94**	**697**	**–**	**155**	**285**	**257**
1, detached	450	226	94	132	57	11	64	224	–	33	44	147
1, attached	135	34	21	13	10	–	3	101	–	17	71	13
2	119	67	38	29	24	1	4	52	–	16	22	14
3 or 4	252	133	104	29	23	1	5	119	–	33	60	26
5 to 9	238	136	111	25	18	6	1	102	–	24	62	16
10 to 19	118	81	67	14	8	4	2	37	–	14	16	7
20 to 49	49	39	33	6	2	1	3	10	–	9	–	1
50 or more	18	17	16	1	1	–	–	1	–	1	–	–
Mobile home or trailer	58	19	2	17	4	2	11	39	–	7	7	25
Other	21	9	4	5	4	–	1	12	–	1	3	8
ROOMS												
Owner-occupied housing units	**436**	**224**	**88**	**136**	**54**	**11**	**71**	**212**	**–**	**32**	**41**	**139**
1 room	2	–	–	–	–	–	–	2	–	–	1	1
2 rooms	5	1	–	1	–	–	1	4	–	–	2	2
3 rooms	17	7	2	5	–	–	5	10	–	2	2	6
4 rooms	49	22	7	15	5	2	8	27	–	2	3	22
5 rooms	90	39	13	26	9	3	14	51	–	8	7	36
6 rooms	101	52	18	34	15	3	16	49	–	8	12	29
7 rooms	73	37	18	19	10	1	8	36	–	8	7	21
8 rooms	49	32	12	20	9	1	10	17	–	3	2	12
9 or more rooms	50	34	18	16	6	1	9	16	–	1	5	10
Median	6.0	6.3	6.7	6.1	6.4	5.7	6.0	5.7	–	6.0	6.0	5.6
Renter-occupied housing units	**1 022**	**537**	**402**	**135**	**97**	**15**	**23**	**485**	**–**	**123**	**244**	**118**
1 room	45	32	24	8	5	2	1	13	–	6	4	3
2 rooms	93	55	44	11	8	2	1	38	–	13	10	15
3 rooms	194	109	89	20	13	2	5	85	–	33	30	22
4 rooms	251	153	107	46	33	5	8	98	–	33	42	23
5 rooms	219	100	77	23	18	1	4	119	–	17	71	31
6 rooms	122	52	38	14	12	1	1	70	–	10	45	15
7 rooms	66	24	13	11	7	1	3	42	–	9	26	7
8 rooms	20	6	5	1	1	–	–	14	–	2	10	2
9 or more rooms	12	6	5	1	–	1	–	6	–	–	6	–
Median	4.2	4.0	3.9	4.1	4.2	3.8	4.1	4.6	–	3.8	5.0	4.3
PERSONS IN UNIT												
Owner-occupied housing units	**436**	**224**	**88**	**136**	**54**	**11**	**71**	**212**	**–**	**32**	**41**	**139**
1 person	72	37	13	24	12	2	10	35	–	5	5	25
2 persons	139	70	38	32	11	2	19	69	–	12	11	46
3 persons	89	51	17	34	13	3	18	38	–	7	9	22
4 persons	83	44	14	30	12	3	15	39	–	6	10	23
5 persons	32	13	4	9	4	1	4	19	–	2	4	13
6 persons	11	6	2	4	2	–	2	5	–	–	1	4
7 or more persons	10	3	–	3	–	–	3	7	–	–	1	6
Median	2.58	2.60	2.32	2.85	2.81	3.00	2.86	2.55	–	2.42	3.00	2.47
Renter-occupied housing units	**1 022**	**537**	**402**	**135**	**97**	**15**	**23**	**485**	**–**	**123**	**244**	**118**
1 person	299	175	141	34	21	7	6	124	–	49	39	36
2 persons	269	149	105	44	31	5	8	120	–	29	61	30
3 persons	191	98	71	27	22	2	3	93	–	12	62	19
4 persons	164	64	46	18	15	–	3	100	–	24	54	22
5 persons	68	37	27	10	6	1	3	31	–	4	21	6
6 persons	24	10	8	2	2	–	–	14	–	4	5	5
7 or more persons	7	4	4	–	–	–	–	3	–	1	2	–
Median	2.29	2.13	2.07	2.26	2.39	1.60	2.19	2.49	–	1.93	2.85	2.27
PERSONS PER ROOM												
Owner-occupied housing units	**436**	**224**	**88**	**136**	**54**	**11**	**71**	**212**	**–**	**32**	**41**	**139**
0.50 or less	289	159	71	88	36	6	46	130	–	26	20	84
0.51 to 0.75	87	45	14	31	16	3	12	42	–	3	14	25
0.76 to 1.00	49	17	3	14	2	2	10	32	–	3	5	24
1.01 to 1.50	9	2	–	2	–	–	2	7	–	–	2	5
1.51 or more	2	1	–	1	–	–	1	1	–	–	–	1
Mean	.46	.43	.37	.47	.43	.48	.50	.50	–	.44	.53	.51
Renter-occupied housing units	**1 022**	**537**	**402**	**135**	**97**	**15**	**23**	**485**	**–**	**123**	**244**	**118**
0.50 or less	504	270	206	64	44	9	11	234	–	64	116	54
0.51 to 0.75	256	129	86	43	31	4	8	127	–	27	73	27
0.76 to 1.00	220	117	93	24	18	2	4	103	–	25	49	29
1.01 to 1.50	26	13	13	–	–	–	–	13	–	3	6	4
1.51 or more	16	8	4	4	4	–	–	8	–	4	–	4
Mean	.59	.60	.60	.59	.61	.47	.60	.59	–	.60	.58	.60

TIPSII [UPF] GH123 CENSUS90 72583600 06/22/92 4:34 PM MACHINE: C DATA:CENSUS90*H1TIPSDA23. 06/18/92 05:15:31 TAPE: NONE FRAME: 79
TSF:CENSUS90*92. 06/18/92 05:17:24 UTF:CENSUS90*93. 06/18/92 05:17:24 META:CENSUS90*H1TABLES23. 06/18/92 05:25:44

Table 33. **Occupancy, Structural, and Utilization Characteristics of Housing Units With an American Indian, Eskimo, or Aleut Householder: 1990**

[For definitions of terms and meanings of symbols, see text]

State Inside and Outside Metropolitan Area	The State	Inside metropolitan area						Outside metropolitan area				
				Not in central city					Urban			
					Urban					Outside urbanized area		
		Total	In central city	Total	Inside urbanized area	Outside urbanized area	Rural	Total	Inside urbanized area	Place of 10,000 or more	Place of 2,500 to 9,999	Rural
Occupied housing units	**1 860**	**611**	**232**	**379**	**152**	**11**	**216**	**1 249**	**–**	**128**	**227**	**894**
POPULATION												
Persons in occupied housing units	5 454	1 648	561	1 087	425	25	637	3 806	–	346	640	2 820
Per occupied housing unit	2.93	2.70	2.42	2.87	2.80	2.27	2.95	3.05	–	2.70	2.82	3.15
Owner-occupied housing units	3 051	723	101	622	240	12	370	2 328	–	113	256	1 959
Per owner-occupied housing unit	3.15	2.84	2.73	2.85	2.82	3.00	2.87	3.26	–	3.05	3.20	3.28
Renter-occupied housing units	2 403	925	460	465	185	13	267	1 478	–	233	384	861
Per renter-occupied housing unit	2.70	2.60	2.36	2.89	2.76	1.86	3.07	2.76	–	2.56	2.61	2.90
TENURE												
Owner-occupied housing units	969	255	37	218	85	4	129	714	–	37	80	597
Percent of occupied housing units	52.1	41.7	15.9	57.5	55.9	36.4	59.7	57.2	–	28.9	35.2	66.8
Renter-occupied housing units	891	356	195	161	67	7	87	535	–	91	147	297
UNITS IN STRUCTURE												
Occupied housing units	**1 860**	**611**	**232**	**379**	**152**	**11**	**216**	**1 249**	**–**	**128**	**227**	**894**
1, detached	1 029	285	37	248	76	6	166	744	–	31	82	631
1, attached	33	11	8	3	2	–	1	22	–	4	5	13
2	140	61	34	27	22	1	4	79	–	19	42	18
3 or 4	167	75	51	24	17	3	4	92	–	25	45	22
5 to 9	131	74	56	18	10	–	8	57	–	27	17	13
10 to 19	71	34	28	6	6	–	–	37	–	9	11	17
20 to 49	20	9	8	1	–	1	–	11	–	3	4	4
50 or more	7	6	6	–	–	–	–	1	–	1	–	–
Mobile home or trailer	242	54	4	50	18	–	32	188	–	9	20	159
Other	20	2	–	2	1	–	1	18	–	–	1	17
ROOMS												
Owner-occupied housing units	**969**	**255**	**37**	**218**	**85**	**4**	**129**	**714**	**–**	**37**	**80**	**597**
1 room	4	–	–	–	–	–	–	4	–	–	–	4
2 rooms	28	5	–	5	3	1	1	23	–	–	3	20
3 rooms	47	14	1	13	5	–	8	33	–	–	4	29
4 rooms	176	53	3	50	19	–	31	123	–	6	12	105
5 rooms	290	68	12	56	20	1	35	222	–	14	19	189
6 rooms	178	51	6	45	17	1	27	127	–	7	16	104
7 rooms	118	25	5	20	7	–	13	93	–	6	16	71
8 rooms	73	23	7	16	10	1	5	50	–	3	5	42
9 or more rooms	55	16	3	13	4	–	9	39	–	1	5	33
Median	5.3	5.3	5.9	5.2	5.3	5.5	5.2	5.3	–	5.4	5.6	5.2
Renter-occupied housing units	**891**	**356**	**195**	**161**	**67**	**7**	**87**	**535**	**–**	**91**	**147**	**297**
1 room	24	14	11	3	2	–	1	10	–	1	4	5
2 rooms	66	16	14	2	1	1	–	50	–	10	11	29
3 rooms	187	76	49	27	14	–	13	111	–	21	34	56
4 rooms	218	88	57	31	20	2	9	130	–	26	40	64
5 rooms	211	80	37	43	14	4	25	131	–	20	35	76
6 rooms	106	56	18	38	12	–	26	50	–	10	10	30
7 rooms	49	17	6	11	–	–	11	32	–	3	5	24
8 rooms	20	7	3	4	3	–	1	13	–	–	4	9
9 or more rooms	10	2	–	2	1	–	1	8	–	–	4	4
Median	4.3	4.3	3.9	4.9	4.3	4.6	5.3	4.2	–	4.0	4.1	4.4
PERSONS IN UNIT												
Owner-occupied housing units	**969**	**255**	**37**	**218**	**85**	**4**	**129**	**714**	**–**	**37**	**80**	**597**
1 person	150	44	6	38	15	1	22	106	–	6	14	86
2 persons	227	74	12	62	28	1	33	153	–	8	14	131
3 persons	211	54	8	46	13	1	32	157	–	9	21	127
4 persons	201	55	8	47	17	–	30	146	–	7	16	123
5 persons	111	20	3	17	11	–	6	91	–	6	7	78
6 persons	43	7	–	7	–	1	6	36	–	1	6	29
7 or more persons	26	1	–	1	1	–	–	25	–	–	2	23
Median	3.01	2.68	2.56	2.70	2.48	2.50	2.80	3.12	–	3.00	3.07	3.14
Renter-occupied housing units	**891**	**356**	**195**	**161**	**67**	**7**	**87**	**535**	**–**	**91**	**147**	**297**
1 person	226	92	62	30	12	3	15	134	–	21	38	75
2 persons	234	103	58	45	25	2	18	131	–	34	35	62
3 persons	177	70	37	33	8	2	23	107	–	14	39	54
4 persons	141	50	22	28	13	–	15	91	–	13	23	55
5 persons	79	34	14	20	8	–	12	45	–	5	8	32
6 persons	21	2	1	1	–	–	1	19	–	3	3	13
7 or more persons	13	5	1	4	1	–	3	8	–	1	1	6
Median	2.44	2.33	2.11	2.67	2.36	1.75	2.96	2.52	–	2.22	2.51	2.71
PERSONS PER ROOM												
Owner-occupied housing units	**969**	**255**	**37**	**218**	**85**	**4**	**129**	**714**	**–**	**37**	**80**	**597**
0.50 or less	480	147	24	123	47	3	73	333	–	20	39	274
0.51 to 0.75	232	62	9	53	20	–	33	170	–	7	20	143
0.76 to 1.00	214	40	4	36	15	1	20	174	–	9	17	148
1.01 to 1.50	33	4	–	4	2	–	2	29	–	1	3	25
1.51 or more	10	2	–	2	1	–	1	8	–	–	1	7
Mean	.57	.51	.44	.52	.51	.57	.52	.59	–	.53	.56	.60
Renter-occupied housing units	**891**	**356**	**195**	**161**	**67**	**7**	**87**	**535**	**–**	**91**	**147**	**297**
0.50 or less	403	172	98	74	30	5	39	231	–	46	62	123
0.51 to 0.75	245	101	49	52	22	2	28	144	–	23	49	72
0.76 to 1.00	194	71	44	27	9	–	18	123	–	17	27	79
1.01 to 1.50	28	7	2	5	3	–	2	21	–	3	5	13
1.51 or more	21	5	2	3	3	–	–	16	–	2	4	10
Mean	.62	.59	.60	.59	.61	.43	.59	.64	–	.63	.61	.65

TIPSII [UPF] GH123 CENSUS90 72583600 06/22/92 4:34 PM MACHINE: C DATA:CENSUS90*H1TIPSDA23. 06/18/92 05:15:31 TAPE: NONE FRAME: 80
TSF:CENSUS90*92. 06/18/92 05:17:24 UTF:CENSUS90*93. 06/18/92 05:17:24 META:CENSUS90*H1TABLES23. 06/18/92 05:25:44

Table 34. **Occupancy, Structural, and Utilization Characteristics of Housing Units With an Asian or Pacific Islander Householder: 1990**

[For definitions of terms and meanings of symbols, see text]

State Inside and Outside Metropolitan Area	The State	Inside metropolitan area						Outside metropolitan area				
				Not in central city					Urban			
					Urban					Outside urbanized area		
		Total	In central city	Total	Inside urbanized area	Outside urbanized area	Rural	Total	Inside urbanized area	Place of 10,000 or more	Place of 2,500 to 9,999	Rural
Occupied housing units	**1 503**	**802**	**435**	**367**	**237**	**22**	**108**	**701**	**–**	**239**	**205**	**257**
POPULATION												
Persons in occupied housing units	4 875	2 641	1 485	1 156	735	51	370	2 234	–	778	680	776
Per occupied housing unit	3.24	3.29	3.41	3.15	3.10	2.32	3.43	3.19	–	3.26	3.32	3.02
Owner-occupied housing units	2 736	1 382	662	720	397	21	302	1 354	–	366	384	604
Per owner-occupied housing unit	3.67	3.87	4.22	3.60	3.78	2.33	3.51	3.49	–	3.77	3.84	3.16
Renter-occupied housing units	2 139	1 259	823	436	338	30	68	880	–	412	296	172
Per renter-occupied housing unit	2.82	2.83	2.96	2.61	2.56	2.31	3.09	2.81	–	2.90	2.82	2.61
TENURE												
Owner-occupied housing units	745	357	157	200	105	9	86	388	–	97	100	191
Percent of occupied housing units	49.6	44.5	36.1	54.5	44.3	40.9	79.6	55.3	–	40.6	48.8	74.3
Renter-occupied housing units	758	445	278	167	132	13	22	313	–	142	105	66
UNITS IN STRUCTURE												
Occupied housing units	**1 503**	**802**	**435**	**367**	**237**	**22**	**108**	**701**	**–**	**239**	**205**	**257**
1, detached	701	313	136	177	96	7	74	388	–	98	105	185
1, attached	56	31	19	12	6	2	4	25	–	8	11	6
2	121	70	36	34	24	–	10	51	–	23	16	12
3 or 4	198	126	87	39	30	4	5	72	–	39	27	6
5 to 9	190	136	75	61	55	6	–	54	–	30	17	7
10 to 19	98	58	42	16	12	3	1	40	–	18	15	7
20 to 49	42	26	19	7	6	–	1	16	–	13	2	1
50 or more	18	12	10	2	2	–	–	6	–	6	–	–
Mobile home or trailer	56	20	3	17	6	–	11	36	–	3	8	25
Other	23	10	8	2	–	–	2	13	–	1	4	8
ROOMS												
Owner-occupied housing units	**745**	**357**	**157**	**200**	**105**	**9**	**86**	**388**	**–**	**97**	**100**	**191**
1 room	3	–	–	–	–	–	–	3	–	–	–	3
2 rooms	12	7	3	4	1	–	3	5	–	–	1	4
3 rooms	26	9	6	3	–	–	3	17	–	5	2	10
4 rooms	95	50	21	29	15	3	11	45	–	12	10	23
5 rooms	178	85	39	46	23	–	23	93	–	15	24	54
6 rooms	149	63	33	30	20	–	10	86	–	30	26	30
7 rooms	119	62	23	39	21	4	14	57	–	15	10	32
8 rooms	69	33	12	21	10	–	11	36	–	8	14	14
9 or more rooms	94	48	20	28	15	2	11	46	–	12	13	21
Median	5.9	5.9	5.8	6.1	6.2	6.9	5.8	5.9	–	6.0	6.0	5.5
Renter-occupied housing units	**758**	**445**	**278**	**167**	**132**	**13**	**22**	**313**	**–**	**142**	**105**	**66**
1 room	35	24	11	13	13	–	–	11	–	5	4	2
2 rooms	129	91	50	41	37	3	1	38	–	21	9	8
3 rooms	164	94	62	32	27	2	3	70	–	37	15	18
4 rooms	205	119	76	43	32	4	7	86	–	38	35	13
5 rooms	134	77	52	25	16	3	6	57	–	26	21	10
6 rooms	59	26	18	8	5	–	3	33	–	12	10	11
7 rooms	23	11	7	4	2	–	2	12	–	3	7	2
8 rooms	6	2	2	–	–	–	–	4	–	–	3	1
9 or more rooms	3	1	–	1	–	1	–	2	–	–	1	1
Median	3.7	3.6	3.7	3.4	3.1	3.9	4.5	3.9	–	3.7	4.2	3.9
PERSONS IN UNIT												
Owner-occupied housing units	**745**	**357**	**157**	**200**	**105**	**9**	**86**	**388**	**–**	**97**	**100**	**191**
1 person	77	27	8	19	6	3	10	50	–	8	11	31
2 persons	134	54	22	32	16	2	14	80	–	17	14	49
3 persons	136	73	29	44	27	2	15	63	–	16	15	32
4 persons	199	97	40	57	25	2	30	102	–	29	29	44
5 persons	102	53	26	27	18	–	9	49	–	14	16	19
6 persons	49	27	12	15	10	–	5	22	–	4	10	8
7 or more persons	48	26	20	6	3	–	3	22	–	9	5	8
Median	3.63	3.75	3.99	3.59	3.64	2.25	3.63	3.51	–	3.76	3.84	2.98
Renter-occupied housing units	**758**	**445**	**278**	**167**	**132**	**13**	**22**	**313**	**–**	**142**	**105**	**66**
1 person	164	85	57	28	21	4	3	79	–	32	25	22
2 persons	220	139	77	62	50	4	8	81	–	36	28	17
3 persons	146	94	58	36	33	2	1	52	–	24	17	11
4 persons	130	70	37	33	23	3	7	60	–	27	22	11
5 persons	52	30	24	6	4	–	2	22	–	14	7	1
6 persons	23	14	13	1	1	–	–	9	–	6	2	1
7 or more persons	23	13	12	1	–	–	1	10	–	3	4	3
Median	2.48	2.49	2.59	2.40	2.40	2.13	2.50	2.46	–	2.63	2.48	2.15
PERSONS PER ROOM												
Owner-occupied housing units	**745**	**357**	**157**	**200**	**105**	**9**	**86**	**388**	**–**	**97**	**100**	**191**
0.50 or less	346	159	61	98	48	9	41	187	–	47	42	98
0.51 to 0.75	163	77	33	44	24	–	20	86	–	18	25	43
0.76 to 1.00	155	81	37	44	25	–	19	74	–	17	25	32
1.01 to 1.50	60	34	21	13	8	–	5	26	–	10	5	11
1.51 or more	21	6	5	1	–	–	1	15	–	5	3	7
Mean	.60	.62	.69	.57	.59	.35	.57	.57	–	.60	.60	.53
Renter-occupied housing units	**758**	**445**	**278**	**167**	**132**	**13**	**22**	**313**	**–**	**142**	**105**	**66**
0.50 or less	272	141	89	52	37	7	8	131	–	52	48	31
0.51 to 0.75	156	98	67	31	22	2	7	58	–	20	23	15
0.76 to 1.00	202	124	72	52	44	3	5	78	–	44	23	11
1.01 to 1.50	71	41	27	14	12	–	2	30	–	18	6	6
1.51 or more	57	41	23	18	17	1	–	16	–	8	5	3
Mean	.75	.78	.80	.76	.80	.57	.67	.70	–	.77	.65	.63

TIPSII [UPF] GH123 CENSUS90 72583600 06/22/92 4:34 PM MACHINE: C DATA:CENSUS90*H1TIPSDA23. 06/18/92 05:15:31 TAPE: NONE FRAME: 81
TSF:CENSUS90*92. 06/18/92 05:17:24 UTF:CENSUS90*93. 06/18/92 05:17:24 META:CENSUS90*H1TABLES23. 06/18/92 05:25:44

Table 35. **Occupancy, Structural, and Utilization Characteristics of Housing Units With an Hispanic Origin Householder: 1990**

[Householders of Hispanic origin may be of any race. For definitions of terms and meanings of symbols, see text]

State Inside and Outside Metropolitan Area	The State	Inside metropolitan area						Outside metropolitan area				
				Not in central city					Urban			
					Urban					Outside urbanized area		
		Total	In central city	Total	Inside urbanized area	Outside urbanized area	Rural	Total	Inside urbanized area	Place of 10,000 or more	Place of 2,500 to 9,999	Rural
Occupied housing units	**1 880**	**835**	**400**	**435**	**217**	**42**	**176**	**1 045**	**–**	**216**	**283**	**546**
POPULATION												
Persons in occupied housing units	5 231	2 212	971	1 241	645	98	498	3 019	–	528	836	1 655
Per occupied housing unit	2.78	2.65	2.43	2.85	2.97	2.33	2.83	2.89	–	2.44	2.95	3.03
Owner-occupied housing units	2 590	1 018	304	714	309	49	356	1 572	–	203	332	1 037
Per owner-occupied housing unit	2.93	2.95	2.71	3.06	3.29	2.45	2.99	2.92	–	2.67	3.10	2.92
Renter-occupied housing units	2 641	1 194	667	527	336	49	142	1 447	–	325	504	618
Per renter-occupied housing unit	2.65	2.44	2.32	2.61	2.73	2.23	2.49	2.85	–	2.32	2.86	3.24
TENURE												
Owner-occupied housing units	883	345	112	233	94	20	119	538	–	76	107	355
Percent of occupied housing units	47.0	41.3	28.0	53.6	43.3	47.6	67.6	51.5	–	35.2	37.8	65.0
Renter-occupied housing units	997	490	288	202	123	22	57	507	–	140	176	191
UNITS IN STRUCTURE												
Occupied housing units	**1 880**	**835**	**400**	**435**	**217**	**42**	**176**	**1 045**	**–**	**216**	**283**	**546**
1, detached	890	341	98	243	98	20	125	549	–	74	110	365
1, attached	110	38	18	20	15	–	5	72	–	13	41	18
2	177	84	39	45	34	3	8	93	–	27	37	29
3 or 4	235	143	89	54	37	7	10	92	–	33	43	16
5 to 9	182	110	85	25	16	5	4	72	–	29	26	17
10 to 19	83	48	34	14	9	3	2	35	–	17	13	5
20 to 49	36	21	13	8	5	–	3	15	–	12	1	2
50 or more	20	17	16	1	1	–	–	3	–	3	–	–
Mobile home or trailer	127	27	4	23	1	4	18	100	–	6	9	85
Other	20	6	4	2	1	–	1	14	–	2	3	9
ROOMS												
Owner-occupied housing units	**883**	**345**	**112**	**233**	**94**	**20**	**119**	**538**	**–**	**76**	**107**	**355**
1 room	3	1	–	1	–	–	1	2	–	–	–	2
2 rooms	10	3	–	3	–	2	1	7	–	1	1	5
3 rooms	31	6	2	4	1	–	3	25	–	1	2	22
4 rooms	129	46	15	31	9	6	16	83	–	12	13	58
5 rooms	208	81	29	52	18	4	30	127	–	16	23	88
6 rooms	165	71	24	47	17	4	26	94	–	16	19	59
7 rooms	154	69	24	45	25	2	18	85	–	9	22	54
8 rooms	80	29	7	22	12	1	9	51	–	10	11	30
9 or more rooms	103	39	11	28	12	1	15	64	–	11	16	37
Median	5.9	6.0	5.9	6.0	6.6	5.0	5.8	5.8	–	6.0	6.3	5.5
Renter-occupied housing units	**997**	**490**	**288**	**202**	**123**	**22**	**57**	**507**	**–**	**140**	**176**	**191**
1 room	31	20	15	5	1	2	2	11	–	4	–	7
2 rooms	85	45	25	20	12	3	5	40	–	16	8	16
3 rooms	181	98	74	24	13	4	7	83	–	30	28	25
4 rooms	284	144	75	69	41	8	20	140	–	38	47	55
5 rooms	212	107	60	47	31	4	12	105	–	33	33	39
6 rooms	107	47	27	20	13	–	7	60	–	14	24	22
7 rooms	63	20	8	12	9	1	2	43	–	3	26	14
8 rooms	23	6	2	4	2	–	2	17	–	1	7	9
9 or more rooms	11	3	2	1	1	–	–	8	–	1	3	4
Median	4.2	4.1	3.9	4.3	4.4	3.8	4.2	4.4	–	4.0	4.7	4.4
PERSONS IN UNIT												
Owner-occupied housing units	**883**	**345**	**112**	**233**	**94**	**20**	**119**	**538**	**–**	**76**	**107**	**355**
1 person	148	52	21	31	10	5	16	96	–	12	16	68
2 persons	262	103	41	62	20	7	35	159	–	28	30	101
3 persons	163	68	18	50	21	3	26	95	–	15	16	64
4 persons	184	76	18	58	25	4	29	108	–	15	27	66
5 persons	81	33	10	23	13	1	9	48	–	6	11	31
6 persons	32	9	3	6	4	–	2	23	–	–	4	19
7 or more persons	13	4	1	3	1	–	2	9	–	–	3	6
Median	2.69	2.76	2.35	2.97	3.31	2.21	2.83	2.65	–	2.43	2.97	2.63
Renter-occupied housing units	**997**	**490**	**288**	**202**	**123**	**22**	**57**	**507**	**–**	**140**	**176**	**191**
1 person	250	143	103	40	20	6	14	107	–	49	31	27
2 persons	283	151	77	74	46	11	17	132	–	38	48	46
3 persons	202	94	53	41	23	2	16	108	–	27	40	41
4 persons	147	62	35	27	19	2	6	85	–	13	34	38
5 persons	79	26	11	15	12	–	3	53	–	11	19	23
6 persons	22	10	8	2	2	–	–	12	–	2	2	8
7 or more persons	14	4	1	3	1	1	1	10	–	–	2	8
Median	2.38	2.18	2.03	2.32	2.40	1.95	2.35	2.63	–	2.05	2.72	3.05
PERSONS PER ROOM												
Owner-occupied housing units	**883**	**345**	**112**	**233**	**94**	**20**	**119**	**538**	**–**	**76**	**107**	**355**
0.50 or less	563	220	79	141	57	12	72	343	–	57	66	220
0.51 to 0.75	177	72	19	53	22	5	26	105	–	13	28	64
0.76 to 1.00	113	49	14	35	14	3	18	64	–	5	10	49
1.01 to 1.50	20	3	–	3	1	–	2	17	–	1	–	16
1.51 or more	10	1	–	1	–	–	1	9	–	–	3	6
Mean	.48	.47	.44	.49	.50	.47	.49	.48	–	.42	.48	.50
Renter-occupied housing units	**997**	**490**	**288**	**202**	**123**	**22**	**57**	**507**	**–**	**140**	**176**	**191**
0.50 or less	475	244	143	101	61	12	28	231	–	79	87	65
0.51 to 0.75	254	121	74	47	29	6	12	133	–	37	46	50
0.76 to 1.00	203	104	61	43	26	3	14	99	–	21	34	44
1.01 to 1.50	45	16	8	8	4	1	3	29	–	1	9	19
1.51 or more	20	5	2	3	3	–	–	15	–	2	–	13
Mean	.61	.59	.58	.60	.61	.62	.58	.63	–	.57	.58	.71

TIPSII [UPF] GH123 CENSUS90 72583600 06/22/92 4:34 PM MACHINE: C DATA:CENSUS90*H1TIPSDA23. 06/18/92 05:15:31 TAPE: NONE FRAME: 82
TSF:CENSUS90*92. 06/18/92 05:17:24 UTF:CENSUS90*93. 06/18/92 05:17:24 META:CENSUS90*H1TABLES23. 06/18/92 05:25:44

Table 36. **Occupancy, Structural, and Utilization Characteristics of Housing Units With a White, Not of Hispanic Origin Householder: 1990**

[For definitions of terms and meanings of symbols, see text]

State Inside and Outside Metropolitan Area	The State	Inside metropolitan area						Outside metropolitan area				
				Not in central city					Urban			
					Urban					Outside urbanized area		
		Total	In central city	Total	Inside urbanized area	Outside urbanized area	Rural	Total	Inside urbanized area	Place of 10,000 or more	Place of 2,500 to 9,999	Rural
Occupied housing units	**458 677**	**166 766**	**65 458**	**101 308**	**38 593**	**8 646**	**54 069**	**291 911**	**89**	**41 733**	**57 503**	**192 586**
POPULATION												
Persons in occupied housing units	1 171 542	416 448	150 028	266 420	96 474	21 176	148 770	755 094	245	99 844	140 929	514 076
Per occupied housing unit	2.55	2.50	2.29	2.63	2.50	2.45	2.75	2.59	2.75	2.39	2.45	2.67
Owner-occupied housing units	879 322	289 694	80 011	209 683	66 147	15 271	128 265	589 628	197	60 070	92 788	436 573
Per owner-occupied housing unit	2.71	2.71	2.59	2.76	2.65	2.66	2.83	2.71	2.63	2.62	2.63	2.73
Renter-occupied housing units	292 220	126 754	70 017	56 737	30 327	5 905	20 505	165 466	48	39 774	48 141	77 503
Per renter-occupied housing unit	2.18	2.12	2.02	2.25	2.23	2.03	2.35	2.24	3.43	2.12	2.16	2.35
TENURE												
Owner-occupied housing units	324 873	106 945	30 870	76 075	24 981	5 736	45 358	217 928	75	22 971	35 256	159 626
Percent of occupied housing units	70.8	64.1	47.2	75.1	64.7	66.3	83.9	74.7	84.3	55.0	61.3	82.9
Renter-occupied housing units	133 804	59 821	34 588	25 233	13 612	2 910	8 711	73 983	14	18 762	22 247	32 960
UNITS IN STRUCTURE												
Occupied housing units	**458 677**	**166 766**	**65 458**	**101 308**	**38 593**	**8 646**	**54 069**	**291 911**	**89**	**41 733**	**57 503**	**192 586**
1, detached	287 813	94 574	25 637	68 937	22 437	5 385	41 115	193 239	55	19 595	31 529	142 060
1, attached	9 422	4 965	2 002	2 963	1 426	340	1 197	4 457	–	1 060	1 563	1 834
2	32 026	14 970	7 936	7 034	4 346	602	2 086	17 056	8	5 799	5 494	5 755
3 or 4	32 450	15 819	10 062	5 757	3 580	771	1 406	16 631	–	5 268	6 115	5 248
5 to 9	23 695	12 251	8 696	3 555	2 262	558	735	11 444	1	4 038	4 411	2 994
10 to 19	10 256	5 631	3 774	1 857	1 135	291	431	4 625	–	1 776	1 617	1 232
20 to 49	6 385	3 271	2 197	1 074	682	161	231	3 114	–	1 099	1 252	763
50 or more	4 187	3 335	2 742	593	580	6	7	852	–	504	345	3
Mobile home or trailer	47 758	10 356	1 804	8 552	1 747	422	6 383	37 402	25	2 219	4 473	30 685
Other	4 685	1 594	608	986	398	110	478	3 091	–	375	704	2 012
ROOMS												
Owner-occupied housing units	**324 873**	**106 945**	**30 870**	**76 075**	**24 981**	**5 736**	**45 358**	**217 928**	**75**	**22 971**	**35 256**	**159 626**
1 room	767	76	21	55	8	5	42	691	–	14	35	642
2 rooms	2 440	450	108	342	57	27	258	1 990	–	76	146	1 768
3 rooms	9 348	2 036	497	1 539	366	134	1 039	7 312	4	407	754	6 147
4 rooms	48 216	13 770	3 618	10 152	2 949	870	6 333	34 446	18	3 205	4 642	26 581
5 rooms	78 763	24 025	7 053	16 972	5 257	1 246	10 469	54 738	20	5 497	8 301	40 920
6 rooms	73 065	25 602	7 849	17 753	6 413	1 272	10 068	47 463	17	5 504	8 277	33 665
7 rooms	50 270	18 251	5 203	13 048	4 555	957	7 536	32 019	8	3 750	5 579	22 682
8 rooms	31 294	11 499	3 221	8 278	2 817	607	4 854	19 795	2	2 334	3 788	13 671
9 or more rooms	30 710	11 236	3 300	7 936	2 559	618	4 759	19 474	6	2 184	3 734	13 550
Median	5.8	6.0	6.0	6.0	6.1	6.0	6.0	5.7	5.3	5.9	6.0	5.6
Renter-occupied housing units	**133 804**	**59 821**	**34 588**	**25 233**	**13 612**	**2 910**	**8 711**	**73 983**	**14**	**18 762**	**22 247**	**32 960**
1 room	3 371	1 906	1 446	460	261	62	137	1 465	–	418	480	567
2 rooms	11 035	5 547	3 845	1 702	979	265	458	5 488	1	1 343	1 933	2 211
3 rooms	30 160	13 404	8 053	5 351	3 008	755	1 588	16 756	–	4 586	5 632	6 538
4 rooms	39 843	18 139	9 771	8 368	4 557	963	2 848	21 704	7	5 819	6 480	9 398
5 rooms	25 470	11 696	6 897	4 799	2 655	449	1 695	13 774	2	3 736	3 798	6 238
6 rooms	13 157	5 495	3 046	2 449	1 258	202	989	7 662	2	1 839	2 054	3 767
7 rooms	5 857	2 094	953	1 141	505	116	520	3 763	–	630	1 069	2 064
8 rooms	2 617	817	305	512	221	43	248	1 800	2	225	454	1 119
9 or more rooms	2 294	723	272	451	168	55	228	1 571	–	166	347	1 058
Median	4.1	4.0	3.9	4.1	4.1	3.9	4.3	4.1	4.4	4.0	4.0	4.3
PERSONS IN UNIT												
Owner-occupied housing units	**324 873**	**106 945**	**30 870**	**76 075**	**24 981**	**5 736**	**45 358**	**217 928**	**75**	**22 971**	**35 256**	**159 626**
1 person	55 821	18 145	6 104	12 041	4 485	1 028	6 528	37 676	21	4 344	6 674	26 637
2 persons	117 121	38 169	11 415	26 754	9 256	2 075	15 423	78 952	22	8 523	12 989	57 418
3 persons	61 486	20 838	5 791	15 047	4 751	1 103	9 193	40 648	7	4 325	6 443	29 873
4 persons	59 682	20 008	5 068	14 940	4 389	1 033	9 518	39 674	17	3 908	6 100	29 649
5 persons	22 099	7 117	1 786	5 331	1 530	373	3 428	14 982	6	1 354	2 238	11 384
6 persons	6 215	1 955	520	1 435	396	92	947	4 260	1	369	580	3 310
7 or more persons	2 449	713	186	527	174	32	321	1 736	1	148	232	1 355
Median	2.41	2.43	2.32	2.47	2.36	2.39	2.58	2.40	2.25	2.34	2.34	2.43
Renter-occupied housing units	**133 804**	**59 821**	**34 588**	**25 233**	**13 612**	**2 910**	**8 711**	**73 983**	**14**	**18 762**	**22 247**	**32 960**
1 person	51 278	23 410	14 890	8 520	4 697	1 212	2 611	27 868	1	7 620	8 987	11 260
2 persons	39 843	18 774	10 613	8 161	4 335	930	2 896	21 069	2	5 489	6 169	9 409
3 persons	20 554	8 993	4 752	4 241	2 358	390	1 493	11 561	4	2 769	3 339	5 449
4 persons	14 392	5 694	2 774	2 920	1 515	264	1 141	8 698	4	1 921	2 488	4 285
5 persons	5 391	2 055	1 057	998	497	83	418	3 336	3	692	887	1 754
6 persons	1 672	629	333	296	155	26	115	1 043	–	201	282	560
7 or more persons	674	266	169	97	55	5	37	408	–	70	95	243
Median	1.89	1.85	1.73	2.00	1.99	1.76	2.10	1.93	3.50	1.82	1.85	2.05
PERSONS PER ROOM												
Owner-occupied housing units	**324 873**	**106 945**	**30 870**	**76 075**	**24 981**	**5 736**	**45 358**	**217 928**	**75**	**22 971**	**35 256**	**159 626**
0.50 or less	222 269	76 399	23 220	53 179	18 571	4 180	30 428	145 870	51	16 715	25 563	103 541
0.51 to 0.75	64 656	21 033	5 434	15 599	4 586	1 096	9 917	43 623	9	4 318	6 306	32 990
0.76 to 1.00	33 557	8 656	2 035	6 621	1 689	419	4 513	24 901	13	1 793	3 108	19 987
1.01 to 1.50	3 611	759	157	602	125	36	441	2 852	1	131	243	2 477
1.51 or more	780	98	24	74	10	5	59	682	1	14	36	631
Mean	.45	.43	.41	.44	.42	.43	.46	.45	.47	.42	.42	.46
Renter-occupied housing units	**133 804**	**59 821**	**34 588**	**25 233**	**13 612**	**2 910**	**8 711**	**73 983**	**14**	**18 762**	**22 247**	**32 960**
0.50 or less	83 808	37 935	22 446	15 489	8 300	1 935	5 254	45 873	3	12 006	13 988	19 876
0.51 to 0.75	27 572	12 194	6 549	5 645	3 113	581	1 951	15 378	7	3 867	4 627	6 877
0.76 to 1.00	19 251	8 559	4 981	3 578	1 934	334	1 310	10 692	3	2 538	3 120	5 031
1.01 to 1.50	2 432	858	444	414	210	45	159	1 574	1	288	402	883
1.51 or more	741	275	168	107	55	15	37	466	–	63	110	293
Mean	.52	.52	.51	.52	.53	.50	.52	.52	.71	.51	.52	.52

TIPSII [UPF] GH123 CENSUS90 72583600 06/22/92 4:34 PM MACHINE: C DATA:CENSUS90*H1TIPSDA23. 06/18/92 05:15:31 TAPE: NONE FRAME: 83
TSF:CENSUS90*92. 06/18/92 05:17:24 UTF:CENSUS90*93. 06/18/92 05:17:24 META:CENSUS90*H1TABLES23. 06/18/92 05:25:44

Table 37. Age of Householder and Financial Characteristics of Housing Units With a White Householder: 1990

[For definitions of terms and meanings of symbols, see text]

State Inside and Outside Metropolitan Area	The State	Inside metropolitan area: Total	Inside metropolitan area: In central city	Inside metropolitan area: Not in central city: Total	Inside metropolitan area: Not in central city: Urban: Inside urbanized area	Inside metropolitan area: Not in central city: Urban: Outside urbanized area	Inside metropolitan area: Not in central city: Rural	Outside metropolitan area: Total	Outside metropolitan area: Urban: Inside urbanized area	Outside metropolitan area: Urban: Outside urbanized area: Place of 10,000 or more	Outside metropolitan area: Urban: Outside urbanized area: Place of 2,500 to 9,999	Outside metropolitan area: Rural
Occupied housing units	**460 110**	**167 397**	**65 756**	**101 641**	**38 749**	**8 675**	**54 217**	**292 713**	**89**	**41 901**	**57 696**	**193 027**
AGE OF HOUSEHOLDER												
Owner-occupied housing units	**325 610**	**107 232**	**30 968**	**76 264**	**25 055**	**5 750**	**45 459**	**218 378**	**75**	**23 030**	**35 340**	**159 933**
Under 25 years	5 219	1 312	410	902	285	74	543	3 907	–	364	508	3 035
25 to 34 years	54 130	17 735	4 775	12 960	3 711	945	8 304	36 395	21	3 456	5 137	27 781
35 to 44 years	79 838	27 527	7 068	20 459	5 948	1 522	12 989	52 311	13	4 927	8 003	39 368
45 to 54 years	57 464	19 140	5 083	14 057	4 419	1 049	8 589	38 324	12	3 914	6 086	28 312
55 to 64 years	52 857	17 092	5 246	11 846	4 237	899	6 710	35 765	9	4 049	6 001	25 706
65 to 74 years	45 483	14 616	4 989	9 627	3 843	758	5 026	30 867	12	3 754	5 536	21 565
75 years and over	30 619	9 810	3 397	6 413	2 612	503	3 298	20 809	8	2 566	4 069	14 166
Renter-occupied housing units	**134 500**	**60 165**	**34 788**	**25 377**	**13 694**	**2 925**	**8 758**	**74 335**	**14**	**18 871**	**22 356**	**33 094**
Under 25 years	19 450	9 059	5 322	3 737	2 285	359	1 093	10 391	–	2 767	3 360	4 264
25 to 34 years	42 276	19 484	10 765	8 719	4 538	978	3 203	22 792	8	5 605	6 639	10 540
35 to 44 years	24 190	10 760	5 929	4 831	2 381	577	1 873	13 430	4	3 252	3 737	6 437
45 to 54 years	11 513	5 232	2 969	2 263	1 125	264	874	6 281	2	1 583	1 784	2 912
55 to 64 years	9 786	4 298	2 659	1 639	912	192	535	5 488	–	1 478	1 703	2 307
65 to 74 years	12 336	5 061	3 127	1 934	1 130	235	569	7 275	–	1 991	2 247	3 037
75 years and over	14 949	6 271	4 017	2 254	1 323	320	611	8 678	–	2 195	2 886	3 597
HOUSEHOLDER 65 YEARS AND OVER												
Occupied housing units	**103 387**	**35 758**	**15 530**	**20 228**	**8 908**	**1 816**	**9 504**	**67 629**	**20**	**10 506**	**14 738**	**42 365**
1-person households	48 081	17 255	8 568	8 687	4 162	861	3 664	30 826	6	5 470	7 635	17 715
Mean number of persons per room	.32	.32	.33	.32	.31	.32	.32	.31	.36	.32	.31	.31
Units in structure:												
1, detached or attached	66 314	21 187	6 946	14 241	5 799	1 198	7 244	45 127	15	5 234	8 356	31 522
2 or more	26 770	11 974	7 891	4 083	2 635	509	939	14 796	1	4 696	5 262	4 837
Mobile home, trailer, or other	10 303	2 597	693	1 904	474	109	1 321	7 706	4	576	1 120	6 006
Specified owner	49 638	17 319	6 014	11 305	5 036	986	5 283	32 319	14	4 380	7 129	20 796
Mean value (dollars)	95 700	112 900	94 500	122 600	107 500	127 800	136 100	86 500	73 900	93 700	76 500	88 500
Specified renter	26 584	11 195	7 111	4 084	2 425	550	1 109	15 389	–	4 160	5 096	6 133
Mean contract rent (dollars)	279	326	334	310	302	285	345	243	–	283	242	211
VALUE												
Specified owner-occupied housing units	**213 081**	**78 183**	**22 790**	**55 393**	**19 731**	**4 443**	**31 219**	**134 898**	**42**	**16 393**	**25 960**	**92 503**
Less than $20,000	5 014	440	125	315	82	23	210	4 574	–	135	609	3 830
$20,000 to $29,999	6 904	632	213	419	141	18	260	6 272	4	259	1 144	4 865
$30,000 to $39,999	10 640	1 136	356	780	298	46	436	9 504	–	468	2 102	6 934
$40,000 to $49,999	14 577	2 021	783	1 238	509	102	627	12 556	2	804	2 955	8 795
$50,000 to $59,999	15 888	3 053	1 318	1 735	738	158	839	12 835	7	1 146	2 949	8 733
$60,000 to $69,999	18 619	4 414	1 926	2 488	1 027	190	1 271	14 205	1	1 469	3 081	9 654
$70,000 to $79,999	20 686	6 348	2 613	3 735	1 547	300	1 888	14 338	6	1 889	2 930	9 513
$80,000 to $89,999	20 593	8 003	3 049	4 954	2 125	473	2 356	12 590	9	1 944	2 303	8 334
$90,000 to $99,999	18 678	8 763	2 797	5 966	2 549	449	2 968	9 915	5	1 717	1 848	6 345
$100,000 to $124,999	30 126	15 615	4 171	11 444	4 440	887	6 117	14 511	7	2 716	2 405	9 383
$125,000 to $149,999	18 826	10 241	2 448	7 793	2 547	613	4 633	8 585	–	1 633	1 535	5 417
$150,000 to $174,999	11 557	6 258	1 293	4 965	1 379	422	3 164	5 299	1	861	837	3 600
$175,000 to $199,999	6 387	3 533	675	2 858	765	235	1 858	2 854	–	485	427	1 942
$200,000 to $249,999	6 613	3 599	576	3 023	772	247	2 004	3 014	–	441	414	2 159
$250,000 to $299,999	3 328	1 682	203	1 479	331	146	1 002	1 646	–	208	193	1 245
$300,000 to $399,999	2 501	1 276	143	1 133	253	72	808	1 225	–	129	122	974
$400,000 to $499,999	882	474	43	431	91	21	319	408	–	38	44	326
$500,000 or more	1 262	695	58	637	137	41	459	567	–	51	62	454
Median (dollars)	86 900	106 900	93 600	113 300	104 800	113 000	119 400	75 400	81 100	90 500	70 500	73 700
Mean (dollars)	102 800	125 200	105 600	133 300	120 500	131 700	141 600	89 800	77 900	103 700	82 400	89 500
Owner-occupied mobile homes or trailers	**40 993**	**9 079**	**1 570**	**7 509**	**1 509**	**341**	**5 659**	**31 914**	**24**	**1 988**	**3 652**	**26 250**
Median (dollars)	28 500	32 600	26 700	34 700	28 300	33 600	37 300	27 300	31 300	25 500	22 700	28 200
Mean (dollars)	34 800	38 600	28 300	40 700	31 800	32 900	43 600	33 700	37 400	28 700	27 800	34 900
CONTRACT RENT												
Specified renter-occupied housing units	**130 017**	**59 201**	**34 594**	**24 607**	**13 531**	**2 883**	**8 193**	**70 816**	**14**	**18 738**	**22 138**	**29 926**
Less than $100	6 274	2 123	1 460	663	396	68	199	4 151	–	759	1 362	2 030
$100 to $149	8 094	3 291	2 290	1 001	657	137	207	4 803	–	1 122	1 563	2 118
$150 to $199	6 095	2 157	1 342	815	494	111	210	3 938	–	774	1 299	1 865
$200 to $249	9 212	2 844	1 839	1 005	602	103	300	6 368	1	1 122	2 210	3 035
$250 to $299	11 392	3 553	2 410	1 143	604	161	378	7 839	–	1 536	2 982	3 321
$300 to $349	16 763	6 597	4 351	2 246	1 389	233	624	10 166	–	2 652	3 425	4 089
$350 to $399	15 470	7 191	4 684	2 507	1 553	271	683	8 279	1	2 726	2 622	2 930
$400 to $449	13 538	6 858	4 150	2 708	1 523	276	909	6 680	–	2 569	1 897	2 214
$450 to $499	9 950	5 885	3 407	2 478	1 386	315	777	4 065	3	1 899	998	1 165
$500 to $549	7 858	4 970	2 564	2 406	1 298	334	774	2 888	2	1 214	645	1 027
$550 to $599	5 824	4 179	2 064	2 115	1 219	235	661	1 645	1	765	368	511
$600 to $649	3 716	2 738	1 227	1 511	669	261	581	978	3	346	244	385
$650 to $699	2 375	1 816	813	1 003	444	87	472	559	2	218	132	207
$700 to $749	1 165	842	291	551	264	48	239	323	1	103	86	133
$750 to $999	1 874	1 394	534	860	389	95	376	480	–	139	125	216
$1,000 or more	836	654	440	214	76	19	119	182	–	46	72	64
No cash rent	9 581	2 109	728	1 381	568	129	684	7 472	–	748	2 108	4 616
Median (dollars)	357	405	384	439	422	453	463	318	537	366	307	303
Mean (dollars)	366	414	393	445	428	444	475	324	539	364	310	305
MEALS INCLUDED IN RENT												
Specified renter-occupied housing units	**130 017**	**59 201**	**34 594**	**24 607**	**13 531**	**2 883**	**8 193**	**70 816**	**14**	**18 738**	**22 138**	**29 926**
With meals included in rent	920	670	601	69	26	4	39	250	–	65	102	83
No meals included in rent	119 516	56 422	33 265	23 157	12 937	2 750	7 470	63 094	14	17 925	19 928	25 227
No cash rent	9 581	2 109	728	1 381	568	129	684	7 472	–	748	2 108	4 616

TIPSII [UPF] GH123 CENSUS90 72583600 06/22/92 4:34 PM MACHINE: C DATA:CENSUS90*H1TIPSDA23. 06/18/92 05:15:31 TAPE: NONE FRAME: 84
TSF:CENSUS90*92. 06/18/92 05:17:24 UTF:CENSUS90*93. 06/18/92 05:17:24 META:CENSUS90*H1TABLES23. 06/18/92 05:25:44

Table 38. Age of Householder and Financial Characteristics of Housing Units With a Black Householder: 1990

[For definitions of terms and meanings of symbols, see text]

State Inside and Outside Metropolitan Area	The State	Inside metropolitan area						Outside metropolitan area				
				Not in central city					Urban			
					Urban					Outside urbanized area		
		Total	In central city	Total	Inside urbanized area	Outside urbanized area	Rural	Total	Inside urbanized area	Place of 10,000 or more	Place of 2,500 to 9,999	Rural
Occupied housing units	**1 458**	**761**	**490**	**271**	**151**	**26**	**94**	**697**	**–**	**155**	**285**	**257**
AGE OF HOUSEHOLDER												
Owner-occupied housing units	**436**	**224**	**88**	**136**	**54**	**11**	**71**	**212**	**–**	**32**	**41**	**139**
Under 25 years	4	1	–	1	1	–	–	3	–	–	2	1
25 to 34 years	66	32	8	24	9	5	10	34	–	8	11	15
35 to 44 years	129	66	20	46	23	1	22	63	–	8	8	47
45 to 54 years	89	39	15	24	9	1	14	50	–	8	8	34
55 to 64 years	71	39	23	16	4	2	10	32	–	3	9	20
65 to 74 years	51	31	13	18	5	1	12	20	–	3	3	14
75 years and over	26	16	9	7	3	1	3	10	–	2	–	8
Renter-occupied housing units	**1 022**	**537**	**402**	**135**	**97**	**15**	**23**	**485**	**–**	**123**	**244**	**118**
Under 25 years	156	68	51	17	15	–	2	88	–	21	43	24
25 to 34 years	451	231	171	60	45	8	7	220	–	56	110	54
35 to 44 years	254	128	93	35	25	2	8	126	–	26	73	27
45 to 54 years	92	54	39	15	9	2	4	38	–	14	13	11
55 to 64 years	32	26	23	3	2	1	–	6	–	2	3	1
65 to 74 years	25	21	16	5	1	2	2	4	–	3	1	–
75 years and over	12	9	9	–	–	–	–	3	–	1	1	1
HOUSEHOLDER 65 YEARS AND OVER												
Occupied housing units	**114**	**77**	**47**	**30**	**9**	**4**	**17**	**37**	**–**	**9**	**5**	**23**
1-person households	56	38	24	14	4	3	7	18	–	5	2	11
Mean number of persons per room	.34	.35	.35	.35	.38	.22	.37	.31	–	.25	.41	.32
Units in structure:												
1, detached or attached	71	43	19	24	8	2	14	28	–	6	3	19
2 or more	36	31	28	3	1	2	–	5	–	2	2	1
Mobile home, trailer, or other	7	3	–	3	–	–	3	4	–	1	–	3
Specified owner	54	32	16	16	7	1	8	22	–	4	2	16
Mean value (dollars)	87 300	92 700	78 900	106 600	103 600	162 500	102 200	79 500	–	94 400	73 800	76 500
Specified renter	36	30	25	5	1	2	2	6	–	3	2	1
Mean contract rent (dollars)	308	293	310	205	237	132	263	387	–	437	375	263
VALUE												
Specified owner-occupied housing units	**309**	**168**	**68**	**100**	**43**	**7**	**50**	**141**	**–**	**23**	**29**	**89**
Less than $20,000	7	–	–	–	–	–	–	7	–	–	2	5
$20,000 to $29,999	9	1	1	–	–	–	–	8	–	–	–	8
$30,000 to $39,999	7	3	2	1	–	–	1	4	–	1	1	2
$40,000 to $49,999	21	10	6	4	1	–	3	11	–	–	2	9
$50,000 to $59,999	23	7	4	3	3	–	–	16	–	–	5	11
$60,000 to $69,999	25	9	8	1	–	–	1	16	–	1	4	11
$70,000 to $79,999	24	10	7	3	–	1	2	14	–	3	2	9
$80,000 to $89,999	31	18	9	9	5	2	2	13	–	2	4	7
$90,000 to $99,999	31	17	6	11	6	–	5	14	–	3	4	7
$100,000 to $124,999	57	37	9	28	16	–	12	20	–	10	1	9
$125,000 to $149,999	28	21	6	15	5	2	8	7	–	2	2	3
$150,000 to $174,999	18	14	4	10	3	1	6	4	–	1	–	3
$175,000 to $199,999	11	8	4	4	1	1	2	3	–	–	–	3
$200,000 to $249,999	10	8	2	6	1	–	5	2	–	–	2	–
$250,000 to $299,999	3	1	–	1	–	–	1	2	–	–	–	2
$300,000 to $399,999	3	3	–	3	1	–	2	–	–	–	–	–
$400,000 to $499,999	1	1	–	1	1	–	–	–	–	–	–	–
$500,000 or more	–	–	–	–	–	–	–	–	–	–	–	–
Median (dollars)	92 400	106 100	86 700	116 100	110 200	131 300	122 900	75 400	–	103 800	71 300	68 800
Mean (dollars)	102 300	118 000	97 600	131 900	125 400	124 600	138 600	83 600	–	101 300	82 500	79 400
Owner-occupied mobile homes or trailers	**46**	**16**	**2**	**14**	**3**	**1**	**10**	**30**	**–**	**6**	**6**	**18**
Median (dollars)	27 900	28 300	37 500	27 500	32 500	17 500	25 000	27 500	–	17 500	20 000	30 000
Mean (dollars)	31 400	34 300	37 500	33 900	34 200	17 500	35 400	29 900	–	20 800	24 400	34 800
CONTRACT RENT												
Specified renter-occupied housing units	**1 009**	**532**	**401**	**131**	**95**	**15**	**21**	**477**	**–**	**121**	**244**	**112**
Less than $100	22	19	18	1	–	1	–	3	–	1	1	1
$100 to $149	27	20	18	2	1	–	1	7	–	5	–	2
$150 to $199	10	4	4	–	–	–	–	6	–	4	1	1
$200 to $249	37	19	15	4	1	2	1	18	–	3	9	6
$250 to $299	56	26	23	3	3	–	–	30	–	6	12	12
$300 to $349	109	61	49	12	9	3	–	48	–	11	15	22
$350 to $399	143	75	62	13	10	2	1	68	–	20	30	18
$400 to $449	126	83	63	20	15	–	5	43	–	13	21	9
$450 to $499	93	56	46	10	7	2	1	37	–	15	17	5
$500 to $549	77	46	31	15	11	1	3	31	–	12	12	7
$550 to $599	61	38	25	13	9	–	4	23	–	11	8	4
$600 to $649	41	28	17	11	9	2	–	13	–	3	5	5
$650 to $699	17	12	6	6	4	–	2	5	–	1	3	1
$700 to $749	7	5	2	3	2	–	1	2	–	–	1	1
$750 to $999	11	6	3	3	1	1	1	5	–	4	1	–
$1,000 or more	5	5	3	2	1	1	–	–	–	–	–	–
No cash rent	167	29	16	13	12	–	1	138	–	12	108	18
Median (dollars)	407	416	403	470	471	369	513	392	–	429	400	356
Mean (dollars)	416	422	402	488	488	468	503	407	–	424	414	377
MEALS INCLUDED IN RENT												
Specified renter-occupied housing units	**1 009**	**532**	**401**	**131**	**95**	**15**	**21**	**477**	**–**	**121**	**244**	**112**
With meals included in rent	2	1	–	1	1	–	–	1	–	–	–	1
No meals included in rent	840	502	385	117	82	15	20	338	–	109	136	93
No cash rent	167	29	16	13	12	–	1	138	–	12	108	18

TIPSII [UPF] GH123 CENSUS90 72583600 06/22/92 4:34 PM MACHINE: C DATA:CENSUS90*H1TIPSDA23. 06/18/92 05:15:31 TAPE: NONE FRAME: 85
TSF:CENSUS90*92. 06/18/92 05:17:24 UTF:CENSUS90*93. 06/18/92 05:17:24 META:CENSUS90*H1TABLES23. 06/18/92 05:25:44

Table 39. **Age of Householder and Financial Characteristics of Housing Units With an American Indian, Eskimo, or Aleut Householder: 1990**

[For definitions of terms and meanings of symbols, see text]

State Inside and Outside Metropolitan Area	The State	Inside metropolitan area						Outside metropolitan area				
				Not in central city					Urban			
					Urban					Outside urbanized area		
		Total	In central city	Total	Inside urbanized area	Outside urbanized area	Rural	Total	Inside urbanized area	Place of 10,000 or more	Place of 2,500 to 9,999	Rural
Occupied housing units	**1 860**	**611**	**232**	**379**	**152**	**11**	**216**	**1 249**	**–**	**128**	**227**	**894**
AGE OF HOUSEHOLDER												
Owner-occupied housing units	**969**	**255**	**37**	**218**	**85**	**4**	**129**	**714**	**–**	**37**	**80**	**597**
Under 25 years	27	10	1	9	5	–	4	17	–	1	1	15
25 to 34 years	247	57	8	49	15	–	34	190	–	10	21	159
35 to 44 years	248	72	12	60	24	1	35	176	–	11	23	142
45 to 54 years	202	51	9	42	15	2	25	151	–	8	16	127
55 to 64 years	138	38	4	34	16	1	17	100	–	3	12	85
65 to 74 years	79	22	3	19	10	–	9	57	–	3	5	49
75 years and over	28	5	–	5	–	–	5	23	–	1	2	20
Renter-occupied housing units	**891**	**356**	**195**	**161**	**67**	**7**	**87**	**535**	**–**	**91**	**147**	**297**
Under 25 years	121	49	29	20	13	1	6	72	–	13	21	38
25 to 34 years	306	123	66	57	27	1	29	183	–	34	46	103
35 to 44 years	202	82	47	35	8	1	26	120	–	23	37	60
45 to 54 years	128	52	27	25	11	4	10	76	–	12	24	40
55 to 64 years	68	29	13	16	6	–	10	39	–	4	10	25
65 to 74 years	46	13	8	5	1	–	4	33	–	4	8	21
75 years and over	20	8	5	3	1	–	2	12	–	1	1	10
HOUSEHOLDER 65 YEARS AND OVER												
Occupied housing units	**173**	**48**	**16**	**32**	**12**	**–**	**20**	**125**	**–**	**9**	**16**	**100**
1-person households	80	23	9	14	4	–	10	57	–	5	7	45
Mean number of persons per room	.42	.40	.45	.38	.39	–	.38	.43	–	.41	.43	.43
Units in structure:												
1, detached or attached	105	26	2	24	10	–	14	79	–	2	6	71
2 or more	52	19	14	5	1	–	4	33	–	5	9	19
Mobile home, trailer, or other	16	3	–	3	1	–	2	13	–	2	1	10
Specified owner	78	21	1	20	8	–	12	57	–	2	5	50
Mean value (dollars)	44 000	43 900	85 000	41 900	40 900	–	42 500	44 100	–	27 500	61 000	43 000
Specified renter	65	21	13	8	2	–	6	44	–	5	9	30
Mean contract rent (dollars)	158	218	272	117	50	–	128	130	–	258	171	94
VALUE												
Specified owner-occupied housing units	**639**	**176**	**27**	**149**	**58**	**4**	**87**	**463**	**–**	**21**	**50**	**392**
Less than $20,000	59	15	–	15	6	–	9	44	–	1	2	41
$20,000 to $29,999	50	13	–	13	5	–	8	37	–	2	5	30
$30,000 to $39,999	68	14	–	14	8	–	6	54	–	2	10	42
$40,000 to $49,999	75	18	4	14	8	–	6	57	–	1	8	48
$50,000 to $59,999	59	16	6	10	4	–	6	43	–	2	6	35
$60,000 to $69,999	98	18	3	15	6	1	8	80	–	3	6	71
$70,000 to $79,999	74	13	3	10	4	1	5	61	–	2	3	56
$80,000 to $89,999	43	14	3	11	4	–	7	29	–	3	3	23
$90,000 to $99,999	31	16	–	16	4	1	11	15	–	2	3	10
$100,000 to $124,999	29	12	4	8	4	–	4	17	–	2	1	14
$125,000 to $149,999	21	13	1	12	2	–	10	8	–	–	1	7
$150,000 to $174,999	15	5	–	5	–	–	5	10	–	–	2	8
$175,000 to $199,999	6	4	2	2	2	–	–	2	–	–	–	2
$200,000 to $249,999	7	2	–	2	1	1	–	5	–	1	–	4
$250,000 to $299,999	1	–	–	–	–	–	–	1	–	–	–	1
$300,000 to $399,999	3	3	1	2	–	–	2	–	–	–	–	–
$400,000 to $499,999	–	–	–	–	–	–	–	–	–	–	–	–
$500,000 or more	–	–	–	–	–	–	–	–	–	–	–	–
Median (dollars)	60 800	65 000	71 300	64 300	52 500	85 000	70 800	58 800	–	64 200	50 000	60 000
Mean (dollars)	65 800	78 000	92 500	75 400	65 200	115 000	80 400	61 200	–	72 500	59 000	60 900
Owner-occupied mobile homes or trailers	**178**	**42**	**–**	**42**	**15**	**–**	**27**	**136**	**–**	**8**	**14**	**114**
Median (dollars)	22 800	25 000	–	25 000	18 800	–	26 900	22 100	–	17 500	10 000–	23 900
Mean (dollars)	31 200	30 000	–	30 000	22 800	–	33 900	31 500	–	21 200	15 600	34 200
CONTRACT RENT												
Specified renter-occupied housing units	**861**	**348**	**193**	**155**	**67**	**7**	**81**	**513**	**–**	**90**	**146**	**277**
Less than $100	111	19	8	11	3	–	8	92	–	4	10	78
$100 to $149	81	40	9	31	5	–	26	41	–	3	6	32
$150 to $199	45	17	5	12	2	–	10	28	–	1	8	19
$200 to $249	86	18	9	9	2	–	7	68	–	8	29	31
$250 to $299	73	25	16	9	5	–	4	48	–	7	19	22
$300 to $349	115	50	27	23	10	1	12	65	–	20	19	26
$350 to $399	84	40	26	14	9	–	5	44	–	16	14	14
$400 to $449	72	37	30	7	6	1	–	35	–	17	12	6
$450 to $499	45	28	15	13	8	3	2	17	–	2	9	6
$500 to $549	27	16	9	7	6	–	1	11	–	6	2	3
$550 to $599	25	19	14	5	4	–	1	6	–	2	4	–
$600 to $649	24	17	11	6	3	2	1	7	–	2	3	2
$650 to $699	11	10	8	2	–	–	2	1	–	–	–	1
$700 to $749	2	2	1	1	1	–	–	–	–	–	–	–
$750 to $999	1	1	–	1	–	–	1	–	–	–	–	–
$1,000 or more	1	1	1	–	–	–	–	–	–	–	–	–
No cash rent	58	8	4	4	3	–	1	50	–	2	11	37
Median (dollars)	302	351	385	313	368	481	175	253	–	352	290	171
Mean (dollars)	296	353	390	307	372	494	238	253	–	345	298	194
MEALS INCLUDED IN RENT												
Specified renter-occupied housing units	**861**	**348**	**193**	**155**	**67**	**7**	**81**	**513**	**–**	**90**	**146**	**277**
With meals included in rent	3	–	–	–	–	–	–	3	–	–	–	3
No meals included in rent	800	340	189	151	64	7	80	460	–	88	135	237
No cash rent	58	8	4	4	3	–	1	50	–	2	11	37

TIPSII [UPF] GH123 CENSUS90 72583600 06/22/92 4:34 PM MACHINE: C DATA:CENSUS90*H1TIPSDA23. 06/18/92 05:15:31 TAPE: NONE FRAME: 86
TSF:CENSUS90*92. 06/18/92 05:17:24 UTF:CENSUS90*93. 06/18/92 05:17:24 META:CENSUS90*H1TABLES23. 06/18/92 05:25:44

Table 40. **Age of Householder and Financial Characteristics of Housing Units With an Asian or Pacific Islander Householder: 1990**

[For definitions of terms and meanings of symbols, see text]

State Inside and Outside Metropolitan Area	The State	Inside metropolitan area						Outside metropolitan area				
				Not in central city					Urban			
					Urban					Outside urbanized area		
		Total	In central city	Total	Inside urbanized area	Outside urbanized area	Rural	Total	Inside urbanized area	Place of 10,000 or more	Place of 2,500 to 9,999	Rural
Occupied housing units	**1 503**	**802**	**435**	**367**	**237**	**22**	**108**	**701**	**–**	**239**	**205**	**257**
AGE OF HOUSEHOLDER												
Owner-occupied housing units	**745**	**357**	**157**	**200**	**105**	**9**	**86**	**388**	**–**	**97**	**100**	**191**
Under 25 years	21	11	5	6	2	1	3	10	–	4	3	3
25 to 34 years	142	62	31	31	21	2	8	80	–	18	21	41
35 to 44 years	290	138	57	81	35	4	42	152	–	36	44	72
45 to 54 years	171	81	36	45	26	–	19	90	–	26	24	40
55 to 64 years	84	46	16	30	18	–	12	38	–	11	5	22
65 to 74 years	30	15	10	5	2	1	2	15	–	1	3	11
75 years and over	7	4	2	2	1	1	–	3	–	1	–	2
Renter-occupied housing units	**758**	**445**	**278**	**167**	**132**	**13**	**22**	**313**	**–**	**142**	**105**	**66**
Under 25 years	101	56	34	22	20	–	2	45	–	19	15	11
25 to 34 years	305	183	96	87	73	6	8	122	–	55	42	25
35 to 44 years	177	113	77	36	28	2	6	64	–	30	20	14
45 to 54 years	95	44	33	11	3	3	5	51	–	28	15	8
55 to 64 years	41	28	18	10	7	2	1	13	–	3	7	3
65 to 74 years	27	17	16	1	1	–	–	10	–	4	2	4
75 years and over	12	4	4	–	–	–	–	8	–	3	4	1
HOUSEHOLDER 65 YEARS AND OVER												
Occupied housing units	**76**	**40**	**32**	**8**	**4**	**2**	**2**	**36**	**–**	**9**	**9**	**18**
1-person households	33	12	10	2	2	–	–	21	–	5	5	11
Mean number of persons per room	.41	.43	.47	.32	.28	.36	.36	.39	–	.50	.37	.36
Units in structure:												
1, detached or attached	36	16	9	7	3	2	2	20	–	2	3	15
2 or more	38	22	21	1	1	–	–	16	–	7	6	3
Mobile home, trailer, or other	2	2	2	–	–	–	–	–	–	–	–	–
Specified owner	25	13	8	5	2	2	1	12	–	2	2	8
Mean value (dollars)	104 900	93 500	88 400	101 500	112 500	85 000	112 500	117 300	–	51 300	211 300	110 300
Specified renter	38	21	20	1	1	–	–	17	–	7	6	4
Mean contract rent (dollars)	324	345	347	313	313	–	–	294	–	368	215	254
VALUE												
Specified owner-occupied housing units	**548**	**271**	**124**	**147**	**81**	**7**	**59**	**277**	**–**	**79**	**78**	**120**
Less than $20,000	5	–	–	–	–	–	–	5	–	1	2	2
$20,000 to $29,999	7	2	1	1	–	–	1	5	–	–	1	4
$30,000 to $39,999	17	4	2	2	2	–	–	13	–	–	3	10
$40,000 to $49,999	15	2	1	1	–	–	1	13	–	3	2	8
$50,000 to $59,999	27	10	7	3	2	1	–	17	–	4	1	12
$60,000 to $69,999	46	17	10	7	2	–	5	29	–	7	11	11
$70,000 to $79,999	43	25	15	10	7	–	3	18	–	7	3	8
$80,000 to $89,999	74	31	12	19	13	1	5	43	–	12	15	16
$90,000 to $99,999	56	29	17	12	8	–	4	27	–	8	7	12
$100,000 to $124,999	106	60	29	31	18	2	11	46	–	13	21	12
$125,000 to $149,999	67	40	11	29	15	–	14	27	–	13	4	10
$150,000 to $174,999	32	21	6	15	7	–	8	11	–	6	2	3
$175,000 to $199,999	12	9	3	6	2	1	3	3	–	–	1	2
$200,000 to $249,999	18	9	5	4	1	–	3	9	–	2	3	4
$250,000 to $299,999	10	5	1	4	3	–	1	5	–	2	–	3
$300,000 to $399,999	10	6	4	2	–	2	–	4	–	1	1	2
$400,000 to $499,999	2	–	–	–	–	–	–	2	–	–	1	1
$500,000 or more	1	1	–	1	1	–	–	–	–	–	–	–
Median (dollars)	97 100	106 500	98 200	114 900	109 000	118 800	123 900	89 000	–	96 900	91 400	83 100
Mean (dollars)	111 800	120 500	113 400	126 500	122 800	179 300	125 400	103 300	–	110 400	103 600	98 300
Owner-occupied mobile homes or trailers	**45**	**15**	**2**	**13**	**5**	**–**	**8**	**30**	**–**	**3**	**6**	**21**
Median (dollars)	28 500	28 800	22 500	28 800	10 000–	–	40 000	28 300	–	26 300	22 500	33 800
Mean (dollars)	37 800	41 100	22 500	44 000	18 400	–	60 000	36 100	–	25 800	48 000	34 100
CONTRACT RENT												
Specified renter-occupied housing units	**749**	**441**	**278**	**163**	**129**	**13**	**21**	**308**	**–**	**142**	**104**	**62**
Less than $100	16	7	5	2	2	–	–	9	–	6	2	1
$100 to $149	16	8	5	3	2	–	1	8	–	3	2	3
$150 to $199	11	6	5	1	1	–	–	5	–	2	1	2
$200 to $249	30	23	21	2	2	–	–	7	–	3	–	4
$250 to $299	62	21	16	5	5	–	–	41	–	17	11	13
$300 to $349	113	75	29	46	44	1	1	38	–	20	11	7
$350 to $399	88	55	37	18	15	3	–	33	–	13	13	7
$400 to $449	94	50	39	11	8	–	3	44	–	20	15	9
$450 to $499	68	45	28	17	12	2	3	23	–	16	5	2
$500 to $549	87	57	43	14	13	1	–	30	–	16	12	2
$550 to $599	38	30	17	13	10	2	1	8	–	5	2	1
$600 to $649	30	16	7	9	4	1	4	14	–	7	5	2
$650 to $699	19	13	7	6	3	1	2	6	–	4	–	2
$700 to $749	9	6	2	4	2	1	1	3	–	1	1	1
$750 to $999	13	9	4	5	3	1	1	4	–	2	1	1
$1,000 or more	3	3	1	2	–	–	2	–	–	–	–	–
No cash rent	52	17	12	5	3	–	2	35	–	7	23	5
Median (dollars)	406	416	420	407	380	538	606	390	–	408	401	323
Mean (dollars)	417	431	419	450	417	537	611	395	–	405	403	361
MEALS INCLUDED IN RENT												
Specified renter-occupied housing units	**749**	**441**	**278**	**163**	**129**	**13**	**21**	**308**	**–**	**142**	**104**	**62**
With meals included in rent	6	1	1	–	–	–	–	5	–	1	3	1
No meals included in rent	691	423	265	158	126	13	19	268	–	134	78	56
No cash rent	52	17	12	5	3	–	2	35	–	7	23	5

TIPSII [UPF] GH123 CENSUS90 72583600 06/22/92 4:34 PM MACHINE: C DATA:CENSUS90*H1TIPSDA23. 06/18/92 05:15:31 TAPE: NONE FRAME: 87
TSF:CENSUS90*92. 06/18/92 05:17:24 UTF:CENSUS90*93. 06/18/92 05:17:24 META:CENSUS90*H1TABLES23. 06/18/92 05:25:44

Table 41. **Age of Householder and Financial Characteristics of Housing Units With an Hispanic Origin Householder: 1990**

[Householders of Hispanic origin may be of any race. For definitions of terms and meanings of symbols, see text]

State Inside and Outside Metropolitan Area	The State	Inside metropolitan area						Outside metropolitan area				
				Not in central city					Urban			
					Urban					Outside urbanized area		
		Total	In central city	Total	Inside urbanized area	Outside urbanized area	Rural	Total	Inside urbanized area	Place of 10,000 or more	Place of 2,500 to 9,999	Rural
Occupied housing units	**1 880**	**835**	**400**	**435**	**217**	**42**	**176**	**1 045**	**–**	**216**	**283**	**546**
AGE OF HOUSEHOLDER												
Owner-occupied housing units	**883**	**345**	**112**	**233**	**94**	**20**	**119**	**538**	**–**	**76**	**107**	**355**
Under 25 years	19	10	8	2	–	–	2	9	–	2	2	5
25 to 34 years	182	77	26	51	19	3	29	105	–	17	17	71
35 to 44 years	259	100	27	73	32	3	38	159	–	13	36	110
45 to 54 years	173	63	16	47	19	4	24	110	–	13	26	71
55 to 64 years	121	52	16	36	14	4	18	69	–	14	12	43
65 to 74 years	85	31	11	20	7	5	8	54	–	13	12	29
75 years and over	44	12	8	4	3	1	–	32	–	4	2	26
Renter-occupied housing units	**997**	**490**	**288**	**202**	**123**	**22**	**57**	**507**	**–**	**140**	**176**	**191**
Under 25 years	187	89	46	43	32	3	8	98	–	24	40	34
25 to 34 years	407	200	114	86	49	9	28	207	–	48	71	88
35 to 44 years	217	97	54	43	25	3	15	120	–	36	43	41
45 to 54 years	67	42	29	13	7	2	4	25	–	8	7	10
55 to 64 years	37	20	13	7	4	2	1	17	–	6	5	6
65 to 74 years	39	24	19	5	4	1	–	15	–	6	4	5
75 years and over	43	18	13	5	2	2	1	25	–	12	6	7
HOUSEHOLDER 65 YEARS AND OVER												
Occupied housing units	**211**	**85**	**51**	**34**	**16**	**9**	**9**	**126**	**–**	**35**	**24**	**67**
1-person households	109	44	32	12	6	2	4	65	–	21	13	31
Mean number of persons per room	.34	.37	.38	.37	.34	.50	.32	.32	–	.35	.32	.30
Units in structure:												
1, detached or attached	114	37	14	23	11	5	7	77	–	13	14	50
2 or more	82	43	35	8	5	3	–	39	–	22	9	8
Mobile home, trailer, or other	15	5	2	3	–	1	2	10	–	–	1	9
Specified owner	79	27	12	15	8	4	3	52	–	10	13	29
Mean value (dollars)	97 600	94 000	86 500	100 000	98 100	103 800	100 000	99 500	–	133 000	102 300	86 700
Specified renter	80	42	32	10	6	3	1	38	–	18	10	10
Mean contract rent (dollars)	256	261	248	311	287	350	–	251	–	220	282	281
VALUE												
Specified owner-occupied housing units	**594**	**253**	**77**	**176**	**79**	**13**	**84**	**341**	**–**	**52**	**78**	**211**
Less than $20,000	10	1	–	1	–	–	1	9	–	–	1	8
$20,000 to $29,999	16	3	2	1	1	–	–	13	–	–	2	11
$30,000 to $39,999	26	7	4	3	2	–	1	19	–	2	4	13
$40,000 to $49,999	31	8	1	7	5	–	2	23	–	2	1	20
$50,000 to $59,999	45	12	6	6	2	–	4	33	–	5	7	21
$60,000 to $69,999	45	12	6	6	2	–	4	33	–	2	6	25
$70,000 to $79,999	52	19	8	11	6	4	1	33	–	6	7	20
$80,000 to $89,999	64	29	11	18	9	3	6	35	–	6	11	18
$90,000 to $99,999	62	23	9	14	4	1	9	39	–	3	17	19
$100,000 to $124,999	94	50	9	41	20	3	18	44	–	12	12	20
$125,000 to $149,999	63	43	13	30	14	1	15	20	–	2	7	11
$150,000 to $174,999	29	14	3	11	4	1	6	15	–	2	1	12
$175,000 to $199,999	12	9	2	7	2	–	5	3	–	–	1	2
$200,000 to $249,999	21	7	1	6	4	–	2	14	–	6	–	8
$250,000 to $299,999	11	6	–	6	–	–	6	5	–	3	–	2
$300,000 to $399,999	9	6	2	4	2	–	2	3	–	1	1	1
$400,000 to $499,999	–	–	–	–	–	–	–	–	–	–	–	–
$500,000 or more	4	4	–	4	2	–	2	–	–	–	–	–
Median (dollars)	91 300	106 300	90 600	112 800	110 600	88 300	119 400	82 100	–	100 000	90 000	74 700
Mean (dollars)	106 100	124 200	102 900	133 600	128 500	99 000	143 700	92 600	–	121 100	91 400	86 000
Owner-occupied mobile homes or trailers	**80**	**23**	**3**	**20**	**1**	**4**	**15**	**57**	**–**	**6**	**6**	**45**
Median (dollars)	28 800	39 200	22 500	41 300	47 500	40 000	40 800	25 900	–	35 000	28 300	23 200
Mean (dollars)	33 400	36 500	24 200	38 400	47 500	34 100	38 900	32 200	–	33 600	32 800	31 900
CONTRACT RENT												
Specified renter-occupied housing units	**974**	**483**	**286**	**197**	**122**	**22**	**53**	**491**	**–**	**140**	**175**	**176**
Less than $100	24	14	11	3	2	1	–	10	–	5	2	3
$100 to $149	43	27	20	7	4	1	2	16	–	8	5	3
$150 to $199	20	6	6	–	–	–	–	14	–	5	3	6
$200 to $249	33	15	12	3	2	1	–	18	–	5	2	11
$250 to $299	62	22	16	6	4	1	1	40	–	12	13	15
$300 to $349	107	48	34	14	10	1	3	59	–	15	21	23
$350 to $399	148	69	44	25	18	1	6	79	–	27	29	23
$400 to $449	113	60	40	20	16	2	2	53	–	22	16	15
$450 to $499	91	60	30	30	16	5	9	31	–	10	11	10
$500 to $549	69	41	22	19	11	5	3	28	–	9	10	9
$550 to $599	42	28	15	13	10	1	2	14	–	5	2	7
$600 to $649	38	30	7	23	12	2	9	8	–	2	5	1
$650 to $699	32	23	12	11	1	1	9	9	–	4	4	1
$700 to $749	10	6	2	4	3	–	1	4	–	1	1	2
$750 to $999	16	9	5	4	2	–	2	7	–	1	3	3
$1,000 or more	3	3	3	–	–	–	–	–	–	–	–	–
No cash rent	123	22	7	15	11	–	4	101	–	9	48	44
Median (dollars)	395	425	395	472	448	483	513	369	–	379	372	357
Mean (dollars)	407	429	402	471	453	438	525	380	–	372	397	373
MEALS INCLUDED IN RENT												
Specified renter-occupied housing units	**974**	**483**	**286**	**197**	**122**	**22**	**53**	**491**	**–**	**140**	**175**	**176**
With meals included in rent	4	3	2	1	–	1	–	1	–	–	–	1
No meals included in rent	847	458	277	181	111	21	49	389	–	131	127	131
No cash rent	123	22	7	15	11	–	4	101	–	9	48	44

TIPSII [UPF] GH123 CENSUS90 72583600 06/22/92 4:34 PM MACHINE: C DATA:CENSUS90*H1TIPSDA23. 06/18/92 05:15:31 TAPE: NONE FRAME: 88
TSF:CENSUS90*92. 06/18/92 05:17:24 UTF:CENSUS90*93. 06/18/92 05:17:24 META:CENSUS90*H1TABLES23. 06/18/92 05:25:44

Table 42. **Age of Householder and Financial Characteristics of Housing Units With a White, Not of Hispanic Origin Householder: 1990**

[For definitions of terms and meanings of symbols, see text]

State Inside and Outside Metropolitan Area	The State	Inside metropolitan area						Outside metropolitan area				
				Not in central city					Urban			
					Urban					Outside urbanized area		
		Total	In central city	Total	Inside urbanized area	Outside urbanized area	Rural	Total	Inside urbanized area	Place of 10,000 or more	Place of 2,500 to 9,999	Rural
Occupied housing units	**458 677**	**166 766**	**65 458**	**101 308**	**38 593**	**8 646**	**54 069**	**291 911**	**89**	**41 733**	**57 503**	**192 586**
AGE OF HOUSEHOLDER												
Owner-occupied housing units	**324 873**	**106 945**	**30 870**	**76 075**	**24 981**	**5 736**	**45 358**	**217 928**	**75**	**22 971**	**35 256**	**159 626**
Under 25 years	5 205	1 306	406	900	285	74	541	3 899	–	363	506	3 030
25 to 34 years	53 985	17 673	4 752	12 921	3 697	944	8 280	36 312	21	3 445	5 123	27 723
35 to 44 years	79 642	27 452	7 046	20 406	5 925	1 520	12 961	52 190	13	4 917	7 978	39 282
45 to 54 years	57 315	19 086	5 068	14 018	4 405	1 047	8 566	38 229	12	3 903	6 066	28 248
55 to 64 years	52 748	17 042	5 230	11 812	4 224	895	6 693	35 706	9	4 039	5 992	25 666
65 to 74 years	45 402	14 588	4 979	9 609	3 836	754	5 019	30 814	12	3 741	5 524	21 537
75 years and over	30 576	9 798	3 389	6 409	2 609	502	3 298	20 778	8	2 563	4 067	14 140
Renter-occupied housing units	**133 804**	**59 821**	**34 588**	**25 233**	**13 612**	**2 910**	**8 711**	**73 983**	**14**	**18 762**	**22 247**	**32 960**
Under 25 years	19 338	9 004	5 297	3 707	2 266	356	1 085	10 334	–	2 748	3 341	4 245
25 to 34 years	41 997	19 340	10 683	8 657	4 502	974	3 181	22 657	8	5 570	6 601	10 478
35 to 44 years	24 035	10 695	5 894	4 801	2 365	574	1 862	13 340	4	3 226	3 705	6 405
45 to 54 years	11 469	5 202	2 948	2 254	1 122	262	870	6 267	2	1 578	1 779	2 908
55 to 64 years	9 755	4 284	2 650	1 634	909	191	534	5 471	–	1 472	1 698	2 301
65 to 74 years	12 302	5 042	3 112	1 930	1 127	234	569	7 260	–	1 985	2 243	3 032
75 years and over	14 908	6 254	4 004	2 250	1 321	319	610	8 654	–	2 183	2 880	3 591
HOUSEHOLDER 65 YEARS AND OVER												
Occupied housing units	**103 188**	**35 682**	**15 484**	**20 198**	**8 893**	**1 809**	**9 496**	**67 506**	**20**	**10 472**	**14 714**	**42 300**
1-person households	47 977	17 216	8 538	8 678	4 156	861	3 661	30 761	6	5 449	7 622	17 684
Mean number of persons per room	.32	.32	.33	.32	.31	.32	.32	.31	.36	.32	.31	.31
Units in structure:												
1, detached or attached	66 205	21 153	6 933	14 220	5 788	1 194	7 238	45 052	15	5 222	8 342	31 473
2 or more	26 695	11 937	7 860	4 077	2 631	507	939	14 758	1	4 674	5 253	4 830
Mobile home, trailer, or other	10 288	2 592	691	1 901	474	108	1 319	7 696	4	576	1 119	5 997
Specified owner	49 563	17 294	6 003	11 291	5 028	983	5 280	32 269	14	4 371	7 116	20 768
Mean value (dollars)	95 700	112 900	94 500	122 600	107 500	127 800	136 100	86 500	73 900	93 500	76 500	88 500
Specified renter	26 511	11 159	7 083	4 076	2 420	548	1 108	15 352	–	4 142	5 086	6 124
Mean contract rent (dollars)	279	326	334	310	302	284	345	243	–	283	242	211
VALUE												
Specified owner-occupied housing units	**212 587**	**77 973**	**22 723**	**55 250**	**19 669**	**4 435**	**31 146**	**134 614**	**42**	**16 352**	**25 899**	**92 321**
Less than $20,000	5 009	439	125	314	82	23	209	4 570	–	135	609	3 826
$20,000 to $29,999	6 889	629	211	418	140	18	260	6 260	4	259	1 142	4 855
$30,000 to $39,999	10 617	1 129	352	777	296	46	435	9 488	–	467	2 099	6 922
$40,000 to $49,999	14 554	2 017	783	1 234	506	102	626	12 537	2	803	2 954	8 778
$50,000 to $59,999	15 849	3 042	1 313	1 729	736	158	835	12 807	7	1 143	2 942	8 715
$60,000 to $69,999	18 579	4 404	1 921	2 483	1 025	190	1 268	14 175	1	1 468	3 076	9 630
$70,000 to $79,999	20 643	6 334	2 607	3 727	1 543	297	1 887	14 309	6	1 883	2 925	9 495
$80,000 to $89,999	20 541	7 980	3 040	4 940	2 118	472	2 350	12 561	9	1 940	2 294	8 318
$90,000 to $99,999	18 627	8 744	2 790	5 954	2 545	448	2 961	9 883	5	1 714	1 835	6 329
$100,000 to $124,999	30 056	15 577	4 162	11 415	4 427	886	6 102	14 479	7	2 707	2 399	9 366
$125,000 to $149,999	18 770	10 203	2 436	7 767	2 534	612	4 621	8 567	–	1 631	1 528	5 408
$150,000 to $174,999	11 531	6 244	1 290	4 954	1 375	421	3 158	5 287	1	860	836	3 590
$175,000 to $199,999	6 375	3 524	673	2 851	763	235	1 853	2 851	–	485	426	1 940
$200,000 to $249,999	6 596	3 594	575	3 019	769	247	2 003	3 002	–	435	414	2 153
$250,000 to $299,999	3 317	1 676	203	1 473	331	146	996	1 641	–	205	193	1 243
$300,000 to $399,999	2 494	1 272	141	1 131	253	72	806	1 222	–	128	121	973
$400,000 to $499,999	882	474	43	431	91	21	319	408	–	38	44	326
$500,000 or more	1 258	691	58	633	135	41	457	567	–	51	62	454
Median (dollars)	86 900	106 900	93 600	113 200	104 800	113 100	119 400	75 400	81 100	90 500	70 400	73 700
Mean (dollars)	102 800	125 200	105 600	133 300	120 500	131 700	141 600	89 800	77 900	103 700	82 400	89 500
Owner-occupied mobile homes or trailers	**40 926**	**9 058**	**1 567**	**7 491**	**1 508**	**337**	**5 646**	**31 868**	**24**	**1 985**	**3 646**	**26 213**
Median (dollars)	28 500	32 600	26 700	34 600	28 300	33 400	37 200	27 300	31 300	25 500	22 700	28 200
Mean (dollars)	34 800	38 600	28 300	40 700	31 800	32 900	43 600	33 700	37 400	28 700	27 800	34 900
CONTRACT RENT												
Specified renter-occupied housing units	**129 341**	**58 864**	**34 396**	**24 468**	**13 450**	**2 868**	**8 150**	**70 477**	**14**	**18 629**	**22 030**	**29 804**
Less than $100	6 258	2 113	1 452	661	394	68	199	4 145	–	755	1 360	2 030
$100 to $149	8 061	3 270	2 274	996	654	136	206	4 791	–	1 115	1 560	2 116
$150 to $199	6 081	2 154	1 339	815	494	111	210	3 927	–	769	1 297	1 861
$200 to $249	9 186	2 834	1 830	1 004	601	103	300	6 352	1	1 118	2 208	3 025
$250 to $299	11 347	3 540	2 401	1 139	602	160	377	7 807	–	1 527	2 971	3 309
$300 to $349	16 686	6 563	4 328	2 235	1 382	232	621	10 123	–	2 638	3 411	4 074
$350 to $399	15 364	7 143	4 655	2 488	1 540	270	678	8 221	1	2 708	2 603	2 909
$400 to $449	13 458	6 818	4 124	2 694	1 512	275	907	6 640	–	2 551	1 885	2 204
$450 to $499	9 892	5 845	3 388	2 457	1 376	311	770	4 047	3	1 892	993	1 159
$500 to $549	7 805	4 941	2 548	2 393	1 290	331	772	2 864	2	1 207	637	1 018
$550 to $599	5 793	4 158	2 051	2 107	1 213	234	660	1 635	1	762	367	505
$600 to $649	3 685	2 714	1 222	1 492	660	259	573	971	3	344	240	384
$650 to $699	2 353	1 801	805	996	444	87	465	552	2	215	129	206
$700 to $749	1 157	838	290	548	262	48	238	319	1	102	85	131
$750 to $999	1 862	1 387	530	857	388	95	374	475	–	138	123	214
$1,000 or more	833	651	437	214	76	19	119	182	–	46	72	64
No cash rent	9 520	2 094	722	1 372	562	129	681	7 426	–	742	2 089	4 595
Median (dollars)	356	405	383	439	422	452	463	318	537	366	307	302
Mean (dollars)	366	414	393	445	428	443	475	323	539	364	310	305
MEALS INCLUDED IN RENT												
Specified renter-occupied housing units	**129 341**	**58 864**	**34 396**	**24 468**	**13 450**	**2 868**	**8 150**	**70 477**	**14**	**18 629**	**22 030**	**29 804**
With meals included in rent	917	668	600	68	26	3	39	249	–	65	102	82
No meals included in rent	118 904	56 102	33 074	23 028	12 862	2 736	7 430	62 802	14	17 822	19 839	25 127
No cash rent	9 520	2 094	722	1 372	562	129	681	7 426	–	742	2 089	4 595

TIPSII [UPF] GH123 CENSUS90 72583600 06/22/92 4:34 PM MACHINE: C DATA:CENSUS90*H1TIPSDA23. 06/18/92 05:15:31 TAPE: NONE FRAME: 89
TSF:CENSUS90*92. 06/18/92 05:17:24 UTF:CENSUS90*93. 06/18/92 05:17:24 META:CENSUS90*H1TABLES23. 06/18/92 05:25:44

Table 43. **Occupancy, Structural, and Utilization Characteristics of Housing Units With a Householder of Selected Racial Groups: 1990**

[For definitions of terms and meanings of symbols, see text]

State	American Indian, Eskimo, or Aleut				Asian or Pacific Islander						
						Asian					
	Total	American Indian	Eskimo	Aleut	Total	Total	Chinese	Filipino	Japanese	Asian Indian	Korean
Occupied housing units	**1 860**	**1 841**	**15**	**4**	**1 503**	**1 452**	**370**	**222**	**141**	**142**	**129**
POPULATION											
Persons in occupied housing units	5 454	5 403	38	13	4 875	4 723	1 123	732	337	422	370
Per occupied housing unit	2.93	2.93	2.53	3.25	3.24	3.25	3.04	3.30	2.39	2.97	2.87
Owner-occupied housing units	3 051	3 017	31	3	2 736	2 649	602	461	216	226	232
Per owner-occupied housing unit	3.15	3.16	2.38	3.00	3.67	3.68	3.48	3.66	2.67	3.65	3.52
Renter-occupied housing units	2 403	2 386	7	10	2 139	2 074	521	271	121	196	138
Per renter-occupied housing unit	2.70	2.69	3.50	3.33	2.82	2.83	2.64	2.82	2.02	2.45	2.19
TENURE											
Owner-occupied housing units	969	955	13	1	745	719	173	126	81	62	66
Percent of occupied housing units	52.1	51.9	86.7	25.0	49.6	49.5	46.8	56.8	57.4	43.7	51.2
Renter-occupied housing units	891	886	2	3	758	733	197	96	60	80	63
UNITS IN STRUCTURE											
Occupied housing units	**1 860**	**1 841**	**15**	**4**	**1 503**	**1 452**	**370**	**222**	**141**	**142**	**129**
1, detached	1 029	1 017	9	3	701	672	175	121	76	62	54
1, attached	33	33	–	–	56	54	9	13	4	5	6
2	140	137	3	–	121	118	27	12	12	8	9
3 or 4	167	166	1	–	198	192	38	28	14	23	19
5 to 9	131	130	–	1	190	185	49	17	13	24	24
10 to 19	71	71	–	–	98	98	35	12	7	9	4
20 to 49	20	20	–	–	42	40	15	3	2	7	4
50 or more	7	7	–	–	18	18	8	1	3	2	–
Mobile home or trailer	242	240	2	–	56	52	4	12	8	–	8
Other	20	20	–	–	23	23	10	3	2	2	1
ROOMS											
Owner-occupied housing units	**969**	**955**	**13**	**1**	**745**	**719**	**173**	**126**	**81**	**62**	**66**
1 room	4	4	–	–	3	2	–	–	–	–	–
2 rooms	28	28	–	–	12	12	4	2	2	–	1
3 rooms	47	46	1	–	26	25	7	–	1	3	6
4 rooms	176	176	–	–	95	94	18	14	11	7	10
5 rooms	290	282	7	1	178	170	29	37	24	6	14
6 rooms	178	176	2	–	149	144	32	22	15	10	14
7 rooms	118	117	1	–	119	116	32	25	12	10	9
8 rooms	73	72	1	–	69	65	23	13	5	11	4
9 or more rooms	55	54	1	–	94	91	28	13	11	15	8
Median	5.3	5.3	5.3	5.0	5.9	5.9	6.4	6.0	5.7	7.0	5.6
Renter-occupied housing units	**891**	**886**	**2**	**3**	**758**	**733**	**197**	**96**	**60**	**80**	**63**
1 room	24	24	–	–	35	35	14	1	3	5	4
2 rooms	66	66	–	–	129	126	40	13	10	17	12
3 rooms	187	186	–	1	164	160	35	22	19	17	11
4 rooms	218	217	1	–	205	200	57	26	11	27	15
5 rooms	211	210	–	1	134	128	31	19	7	9	14
6 rooms	106	105	–	1	59	56	10	10	7	4	4
7 rooms	49	48	1	–	23	20	6	4	1	1	2
8 rooms	20	20	–	–	6	6	3	1	1	–	1
9 or more rooms	10	10	–	–	3	2	1	–	1	–	–
Median	4.3	4.3	5.5	5.0	3.7	3.7	3.7	4.0	3.4	3.5	3.8
PERSONS IN UNIT											
Owner-occupied housing units	**969**	**955**	**13**	**1**	**745**	**719**	**173**	**126**	**81**	**62**	**66**
1 person	150	145	5	–	77	76	17	6	22	7	6
2 persons	227	224	3	–	134	124	37	23	20	8	12
3 persons	211	209	1	1	136	131	31	29	18	8	16
4 persons	201	198	3	–	199	195	50	38	11	24	16
5 persons	111	110	1	–	102	100	23	16	6	9	10
6 persons	43	43	–	–	49	46	7	11	2	4	3
7 or more persons	26	26	–	–	48	47	8	3	2	2	3
Median	3.01	3.02	2.00	3.00	3.63	3.65	3.53	3.63	2.42	3.83	3.44
Renter-occupied housing units	**891**	**886**	**2**	**3**	**758**	**733**	**197**	**96**	**60**	**80**	**63**
1 person	226	225	–	1	164	156	42	15	27	23	22
2 persons	234	234	–	–	220	215	62	27	19	24	19
3 persons	177	176	1	–	146	141	40	27	2	19	15
4 persons	141	139	1	1	130	126	36	19	10	9	5
5 persons	79	78	–	1	52	50	12	4	2	2	–
6 persons	21	21	–	–	23	22	4	3	–	–	1
7 or more persons	13	13	–	–	23	23	1	1	–	3	1
Median	2.44	2.43	3.50	4.00	2.48	2.48	2.41	2.72	1.66	2.21	2.00
PERSONS PER ROOM											
Owner-occupied housing units	**969**	**955**	**13**	**1**	**745**	**719**	**173**	**126**	**81**	**62**	**66**
0.50 or less	480	470	10	–	346	332	99	55	57	40	27
0.51 to 0.75	232	230	1	1	163	157	27	35	15	9	23
0.76 to 1.00	214	212	2	–	155	153	30	29	7	6	8
1.01 to 1.50	33	33	–	–	60	57	15	7	1	5	6
1.51 or more	10	10	–	–	21	20	2	–	1	2	2
Mean	.57	.57	.41	.60	.60	.60	.53	.59	.44	.52	.60
Renter-occupied housing units	**891**	**886**	**2**	**3**	**758**	**733**	**197**	**96**	**60**	**80**	**63**
0.50 or less	403	401	1	1	272	259	69	32	38	32	34
0.51 to 0.75	245	245	–	–	156	152	33	32	11	13	13
0.76 to 1.00	194	191	1	2	202	194	63	20	9	21	10
1.01 to 1.50	28	28	–	–	71	71	18	9	1	7	5
1.51 or more	21	21	–	–	57	57	14	3	1	7	1
Mean	.62	.62	.64	.71	.75	.75	.73	.70	.54	.72	.58

TIPSII [UPF] GH123 CENSUS90 72583600 06/22/92 4:34 PM MACHINE: C DATA:CENSUS90*H1TIPSDA23. 06/18/92 05:15:31 TAPE: NONE FRAME: 90
TSF:CENSUS90*92. 06/18/92 05:17:24 UTF:CENSUS90*93. 06/18/92 05:17:24 META:CENSUS90*H1TABLES23. 06/18/92 05:25:44

Table 43. **Occupancy, Structural, and Utilization Characteristics of Housing Units With a Householder of Selected Racial Groups: 1990**—Con.

[For definitions of terms and meanings of symbols, see text]

State	Asian or Pacific Islander—Con.										
	Asian—Con.						Pacific Islander				
	Vietnamese	Cambodian	Hmong	Laotian	Thai	Other Asian	Total	Hawaiian	Samoan	Guamanian	Other Pacific Islander
Occupied housing units	**177**	**156**	**–**	**21**	**19**	**75**	**51**	**34**	**5**	**8**	**4**
POPULATION											
Persons in occupied housing units	617	717	–	114	57	234	152	99	13	24	16
Per occupied housing unit	3.49	4.60	–	5.43	3.00	3.12	2.98	2.91	2.60	3.00	4.00
Owner-occupied housing units	384	298	–	67	36	127	87	59	6	7	15
Per owner-occupied housing unit	3.96	5.14	–	7.44	3.60	3.43	3.35	3.11	6.00	2.33	5.00
Renter-occupied housing units	233	419	–	47	21	107	65	40	7	17	1
Per renter-occupied housing unit	2.91	4.28	–	3.92	2.33	2.82	2.60	2.67	1.75	3.40	1.00
TENURE											
Owner-occupied housing units	97	58	–	9	10	37	26	19	1	3	3
Percent of occupied housing units	54.8	37.2	–	42.9	52.6	49.3	51.0	55.9	20.0	37.5	75.0
Renter-occupied housing units	80	98	–	12	9	38	25	15	4	5	1
UNITS IN STRUCTURE											
Occupied housing units	**177**	**156**	**–**	**21**	**19**	**75**	**51**	**34**	**5**	**8**	**4**
1, detached	76	52	–	6	10	40	29	21	1	4	3
1, attached	6	5	–	–	–	6	2	1	–	1	–
2	17	23	–	3	–	7	3	2	1	–	–
3 or 4	26	34	–	5	2	3	6	3	2	1	–
5 to 9	23	26	–	–	2	7	5	3	–	1	1
10 to 19	5	12	–	4	4	6	–	–	–	–	–
20 to 49	2	1	–	2	–	4	2	2	–	–	–
50 or more	4	–	–	–	–	–	–	–	–	–	–
Mobile home or trailer	15	3	–	1	–	1	4	2	1	1	–
Other	3	–	–	–	1	1	–	–	–	–	–
ROOMS											
Owner-occupied housing units	**97**	**58**	**–**	**9**	**10**	**37**	**26**	**19**	**1**	**3**	**3**
1 room	–	–	–	–	–	2	1	1	–	–	–
2 rooms	3	–	–	–	–	–	–	–	–	–	–
3 rooms	2	5	–	–	–	1	1	–	–	1	–
4 rooms	18	11	–	3	1	1	1	1	–	–	–
5 rooms	29	17	–	2	3	9	8	6	1	–	1
6 rooms	25	13	–	1	3	9	5	3	–	1	1
7 rooms	16	7	–	1	2	2	3	3	–	–	–
8 rooms	2	1	–	–	–	6	4	3	–	–	1
9 or more rooms	2	4	–	2	1	7	3	2	–	1	–
Median	5.4	5.3	–	5.3	5.8	6.1	5.9	6.0	5.0	6.0	6.0
Renter-occupied housing units	**80**	**98**	**–**	**12**	**9**	**38**	**25**	**15**	**4**	**5**	**1**
1 room	1	3	–	1	1	2	–	–	–	–	–
2 rooms	16	10	–	1	–	7	3	1	1	–	1
3 rooms	27	18	–	1	3	7	4	3	–	1	–
4 rooms	18	31	–	5	4	6	5	4	1	–	–
5 rooms	14	24	–	3	1	6	6	4	–	2	–
6 rooms	3	9	–	1	–	8	3	–	1	2	–
7 rooms	1	3	–	–	–	2	3	2	1	–	–
8 rooms	–	–	–	–	–	–	–	–	–	–	–
9 or more rooms	–	–	–	–	–	–	1	1	–	–	–
Median	3.4	4.1	–	4.1	3.6	4.0	4.6	4.4	5.0	5.3	2.0
PERSONS IN UNIT											
Owner-occupied housing units	**97**	**58**	**–**	**9**	**10**	**37**	**26**	**19**	**1**	**3**	**3**
1 person	11	1	–	–	–	6	1	–	–	1	–
2 persons	14	3	–	–	3	4	10	9	–	1	–
3 persons	16	2	–	1	2	8	5	4	–	–	1
4 persons	25	17	–	1	2	11	4	3	–	1	–
5 persons	13	16	–	1	2	4	2	1	–	–	1
6 persons	6	7	–	2	1	3	3	2	1	–	–
7 or more persons	12	12	–	4	–	1	1	–	–	–	1
Median	3.80	4.88	–	6.25	3.50	3.55	2.90	2.63	6.00	2.00	5.00
Renter-occupied housing units	**80**	**98**	**–**	**12**	**9**	**38**	**25**	**15**	**4**	**5**	**1**
1 person	14	1	–	1	2	9	8	4	2	1	1
2 persons	29	18	–	2	4	11	5	3	1	1	–
3 persons	12	18	–	2	1	5	5	4	1	–	–
4 persons	11	24	–	3	2	7	4	2	–	2	–
5 persons	7	17	–	2	–	4	2	2	–	–	–
6 persons	4	8	–	1	–	1	1	–	–	1	–
7 or more persons	3	12	–	1	–	1	–	–	–	–	–
Median	2.40	4.00	–	3.83	2.13	2.41	2.40	2.63	1.50	3.75	1.50–
PERSONS PER ROOM											
Owner-occupied housing units	**97**	**58**	**–**	**9**	**10**	**37**	**26**	**19**	**1**	**3**	**3**
0.50 or less	26	7	–	–	4	17	14	11	–	3	–
0.51 to 0.75	25	11	–	1	4	7	6	4	–	–	2
0.76 to 1.00	37	19	–	5	2	10	2	2	–	–	–
1.01 to 1.50	6	16	–	1	–	–	3	1	1	–	1
1.51 or more	3	5	–	2	–	3	1	1	–	–	–
Mean	.73	.93	–	1.22	.59	.53	.54	.50	1.20	.37	.79
Renter-occupied housing units	**80**	**98**	**–**	**12**	**9**	**38**	**25**	**15**	**4**	**5**	**1**
0.50 or less	22	12	–	3	3	14	13	7	3	2	1
0.51 to 0.75	20	17	–	1	3	9	4	3	–	1	–
0.76 to 1.00	23	32	–	3	3	10	8	5	1	2	–
1.01 to 1.50	9	17	–	3	–	2	–	–	–	–	–
1.51 or more	6	20	–	2	–	3	–	–	–	–	–
Mean	.83	1.06	–	1.00	.68	.70	.56	.56	.37	.68	.50

TIPSII [UPF] GH123 CENSUS90 72583600 06/22/92 4:34 PM MACHINE: C DATA:CENSUS90*H1TIPSDA23. 06/18/92 05:15:31 TAPE: NONE FRAME: 91
TSF:CENSUS90*92. 06/18/92 05:17:24 UTF:CENSUS90*93. 06/18/92 05:17:24 META:CENSUS90*H1TABLES23. 06/18/92 05:25:44

Table 44. **Age of Householder and Financial Characteristics of Housing Units With a Householder of Selected Racial Groups: 1990**

[For definitions of terms and meanings of symbols, see text]

State	American Indian, Eskimo, or Aleut				Asian or Pacific Islander						
						Asian					
	Total	American Indian	Eskimo	Aleut	Total	Total	Chinese	Filipino	Japanese	Asian Indian	Korean
Occupied housing units	**1 860**	**1 841**	**15**	**4**	**1 503**	**1 452**	**370**	**222**	**141**	**142**	**129**
AGE OF HOUSEHOLDER											
Owner-occupied housing units	**969**	**955**	**13**	**1**	**745**	**719**	**173**	**126**	**81**	**62**	**66**
Under 25 years	27	27	–	–	21	20	4	4	–	1	–
25 to 34 years	247	244	3	–	142	138	34	15	17	6	17
35 to 44 years	248	246	2	–	290	275	71	41	16	20	20
45 to 54 years	202	201	1	–	171	168	33	39	16	26	22
55 to 64 years	138	132	5	1	84	82	17	21	25	7	4
65 to 74 years	79	78	1	–	30	29	13	3	5	2	3
75 years and over	28	27	1	–	7	7	1	3	2	–	–
Renter-occupied housing units	**891**	**886**	**2**	**3**	**758**	**733**	**197**	**96**	**60**	**80**	**63**
Under 25 years	121	120	–	1	101	99	18	19	12	17	10
25 to 34 years	306	305	1	–	305	295	91	36	28	31	28
35 to 44 years	202	200	–	2	177	171	46	19	6	18	17
45 to 54 years	128	128	–	–	95	88	23	14	4	10	4
55 to 64 years	68	67	1	–	41	41	8	5	5	2	1
65 to 74 years	46	46	–	–	27	27	8	1	3	2	1
75 years and over	20	20	–	–	12	12	3	2	2	–	2
HOUSEHOLDER 65 YEARS AND OVER											
Occupied housing units	**173**	**171**	**2**	**–**	**76**	**75**	**25**	**9**	**12**	**4**	**6**
1-person households	80	79	1	–	33	33	10	1	8	4	4
Mean number of persons per room	.42	.42	.27	–	.41	.42	.36	.49	.26	.16	.36
Units in structure:											
1, detached or attached	105	103	2	–	36	35	13	4	7	2	3
2 or more	52	52	–	–	38	38	11	4	5	2	3
Mobile home, trailer, or other	16	16	–	–	2	2	1	1	–	–	–
Specified owner	78	76	2	–	25	24	9	4	5	1	2
Mean value (dollars)	44 000	44 100	40 000	–	104 900	104 600	102 200	140 600	136 500	85 000	42 500
Specified renter	65	65	–	–	38	38	11	3	4	2	3
Mean contract rent (dollars)	158	158	–	–	324	324	359	354	275	263	380
VALUE											
Specified owner-occupied housing units	**639**	**632**	**7**	**–**	**548**	**530**	**132**	**96**	**55**	**43**	**45**
Less than $20,000	59	58	1	–	5	5	3	–	1	–	–
$20,000 to $29,999	50	50	–	–	7	6	1	1	2	–	1
$30,000 to $39,999	68	68	–	–	17	15	3	2	3	–	1
$40,000 to $49,999	75	75	–	–	15	15	7	–	3	–	2
$50,000 to $59,999	59	58	1	–	27	27	6	3	4	–	4
$60,000 to $69,999	98	96	2	–	46	44	15	8	3	3	4
$70,000 to $79,999	74	74	–	–	43	41	9	4	4	2	1
$80,000 to $89,999	43	42	1	–	74	70	8	14	6	4	6
$90,000 to $99,999	31	31	–	–	56	55	9	11	1	2	7
$100,000 to $124,999	29	28	1	–	106	104	19	21	13	10	10
$125,000 to $149,999	21	21	–	–	67	65	20	17	3	9	5
$150,000 to $174,999	15	15	–	–	32	32	12	6	3	5	2
$175,000 to $199,999	6	6	–	–	12	12	3	5	–	2	1
$200,000 to $249,999	7	6	1	–	18	16	6	3	2	4	1
$250,000 to $299,999	1	1	–	–	10	10	5	–	3	1	–
$300,000 to $399,999	3	3	–	–	10	10	4	1	4	–	–
$400,000 to $499,999	–	–	–	–	2	2	1	–	–	1	–
$500,000 or more	–	–	–	–	1	1	1	–	–	–	–
Median (dollars)	60 800	60 700	63 800	–	97 100	97 600	106 600	106 000	101 000	126 400	95 000
Mean (dollars)	65 800	65 600	88 200	–	111 800	112 300	125 500	114 200	121 700	140 800	98 200
Owner-occupied mobile homes or trailers	**178**	**176**	**2**	**–**	**45**	**44**	**4**	**10**	**6**	**–**	**7**
Median (dollars)	22 800	22 500	62 500	–	28 500	29 000	32 500	30 000	35 000	–	32 500
Mean (dollars)	31 200	30 800	66 300	–	37 800	38 200	53 800	41 200	36 700	–	46 300
CONTRACT RENT											
Specified renter-occupied housing units	**861**	**856**	**2**	**3**	**749**	**724**	**195**	**95**	**58**	**77**	**63**
Less than $100	111	110	–	1	16	15	2	1	–	–	–
$100 to $149	81	81	–	–	16	16	1	3	4	–	2
$150 to $199	45	45	–	–	11	11	3	2	–	1	–
$200 to $249	86	85	–	1	30	29	6	3	–	4	2
$250 to $299	73	73	–	–	62	59	10	7	7	7	7
$300 to $349	115	114	–	1	113	111	38	13	6	12	11
$350 to $399	84	83	1	–	88	83	26	9	4	11	9
$400 to $449	72	72	–	–	94	91	23	10	6	6	9
$450 to $499	45	45	–	–	68	66	16	5	8	11	3
$500 to $549	27	27	–	–	87	86	15	12	7	11	6
$550 to $599	25	25	–	–	38	38	11	1	3	3	3
$600 to $649	24	24	–	–	30	28	7	5	3	6	5
$650 to $699	11	11	–	–	19	19	8	8	1	1	–
$700 to $749	2	2	–	–	9	9	6	1	–	1	1
$750 to $999	1	1	–	–	13	12	4	1	3	1	1
$1,000 or more	1	1	–	–	3	3	3	–	–	–	–
No cash rent	58	57	1	–	52	48	16	14	6	2	4
Median (dollars)	302	302	363	213	406	407	406	409	438	421	388
Mean (dollars)	296	296	363	205	417	417	446	425	435	431	413
MEALS INCLUDED IN RENT											
Specified renter-occupied housing units	**861**	**856**	**2**	**3**	**749**	**724**	**195**	**95**	**58**	**77**	**63**
With meals included in rent	3	3	–	–	6	5	2	1	2	–	–
No meals included in rent	800	796	1	3	691	671	177	80	50	75	59
No cash rent	58	57	1	–	52	48	16	14	6	2	4

TIPSII [UPF] GH123 CENSUS90 72583600 06/22/92 4:34 PM MACHINE: C DATA:CENSUS90*H1TIPSDA23. 06/18/92 05:15:31 TAPE: NONE FRAME: 92
TSF:CENSUS90*92. 06/18/92 05:17:24 UTF:CENSUS90*93. 06/18/92 05:17:24 META:CENSUS90*H1TABLES23. 06/18/92 05:25:44

Table 44. **Age of Householder and Financial Characteristics of Housing Units With a Householder of Selected Racial Groups: 1990**—Con.

[For definitions of terms and meanings of symbols, see text]

State	Asian or Pacific Islander—Con.										
	Asian—Con.						Pacific Islander				
	Vietnamese	Cambodian	Hmong	Laotian	Thai	Other Asian	Total	Hawaiian	Samoan	Guamanian	Other Pacific Islander
Occupied housing units	**177**	**156**	**–**	**21**	**19**	**75**	**51**	**34**	**5**	**8**	**4**
AGE OF HOUSEHOLDER											
Owner-occupied housing units	**97**	**58**	**–**	**9**	**10**	**37**	**26**	**19**	**1**	**3**	**3**
Under 25 years	3	5	–	1	1	1	1	–	–	1	–
25 to 34 years	21	14	–	2	1	11	4	3	–	–	1
35 to 44 years	54	26	–	4	6	17	15	11	1	1	2
45 to 54 years	15	7	–	2	2	6	3	3	–	–	–
55 to 64 years	4	4	–	–	–	–	2	1	–	1	–
65 to 74 years	–	1	–	–	–	2	1	1	–	–	–
75 years and over	–	1	–	–	–	–	–	–	–	–	–
Renter-occupied housing units	**80**	**98**	**–**	**12**	**9**	**38**	**25**	**15**	**4**	**5**	**1**
Under 25 years	12	4	–	1	3	3	2	1	1	–	–
25 to 34 years	29	28	–	7	3	14	10	7	1	2	–
35 to 44 years	27	26	–	1	3	8	6	3	1	1	1
45 to 54 years	5	18	–	3	–	7	7	4	1	2	–
55 to 64 years	5	13	–	–	–	2	–	–	–	–	–
65 to 74 years	2	8	–	–	–	2	–	–	–	–	–
75 years and over	–	1	–	–	–	2	–	–	–	–	–
HOUSEHOLDER 65 YEARS AND OVER											
Occupied housing units	**2**	**11**	**–**	**–**	**–**	**6**	**1**	**1**	**–**	**–**	**–**
1-person households	1	1	–	–	–	4	–	–	–	–	–
Mean number of persons per room	.60	.90	–	–	–	.28	.29	.29	–	–	–
Units in structure:											
1, detached or attached	–	3	–	–	–	3	1	1	–	–	–
2 or more	2	8	–	–	–	3	–	–	–	–	–
Mobile home, trailer, or other	–	–	–	–	–	–	–	–	–	–	–
Specified owner	–	2	–	–	–	1	1	1	–	–	–
Mean value (dollars)	–	45 000	–	–	–	85 000	112 500	112 500	–	–	–
Specified renter	2	9	–	–	–	4	–	–	–	–	–
Mean contract rent (dollars)	338	335	–	–	–	203	–	–	–	–	–
VALUE											
Specified owner-occupied housing units	**71**	**50**	**–**	**5**	**8**	**25**	**18**	**13**	**–**	**2**	**3**
Less than $20,000	–	1	–	–	–	–	–	–	–	–	–
$20,000 to $29,999	–	–	–	–	–	1	1	1	–	–	–
$30,000 to $39,999	3	–	–	–	1	2	2	1	–	–	1
$40,000 to $49,999	2	–	–	–	–	1	–	–	–	–	–
$50,000 to $59,999	5	1	–	1	1	2	–	–	–	–	–
$60,000 to $69,999	9	1	–	–	–	1	2	2	–	–	–
$70,000 to $79,999	10	5	–	2	1	3	2	–	–	1	1
$80,000 to $89,999	20	8	–	–	–	4	4	3	–	1	–
$90,000 to $99,999	9	14	–	–	1	1	1	–	–	–	1
$100,000 to $124,999	9	15	–	2	–	5	2	2	–	–	–
$125,000 to $149,999	2	4	–	–	2	3	2	2	–	–	–
$150,000 to $174,999	2	1	–	–	1	–	–	–	–	–	–
$175,000 to $199,999	–	–	–	–	1	–	–	–	–	–	–
$200,000 to $249,999	–	–	–	–	–	–	2	2	–	–	–
$250,000 to $299,999	–	–	–	–	–	1	–	–	–	–	–
$300,000 to $399,999	–	–	–	–	–	1	–	–	–	–	–
$400,000 to $499,999	–	–	–	–	–	–	–	–	–	–	–
$500,000 or more	–	–	–	–	–	–	–	–	–	–	–
Median (dollars)	83 300	96 400	–	73 800	112 500	86 300	85 000	88 300	–	77 500	77 500
Mean (dollars)	84 300	98 500	–	84 500	111 600	103 200	97 900	107 300	–	78 800	70 000
Owner-occupied mobile homes or trailers	**14**	**1**	**–**	**1**	**–**	**1**	**1**	**–**	**–**	**1**	**–**
Median (dollars)	22 500	47 500	–	42 500	–	27 500	17 500	–	–	17 500	–
Mean (dollars)	28 100	47 500	–	42 500	–	27 500	17 500	–	–	17 500	–
CONTRACT RENT											
Specified renter-occupied housing units	**80**	**98**	**–**	**12**	**9**	**37**	**25**	**15**	**4**	**5**	**1**
Less than $100	1	10	–	–	–	1	1	–	–	1	–
$100 to $149	–	4	–	1	–	1	–	–	–	–	–
$150 to $199	2	2	–	–	1	–	–	–	–	–	–
$200 to $249	3	9	–	–	–	2	1	–	–	1	–
$250 to $299	9	5	–	2	2	3	3	3	–	–	–
$300 to $349	12	7	–	2	2	8	2	2	–	–	–
$350 to $399	7	13	–	2	–	2	5	1	2	1	1
$400 to $449	16	16	–	1	1	3	3	1	1	1	–
$450 to $499	8	10	–	–	–	5	2	2	–	–	–
$500 to $549	10	18	–	1	1	5	1	–	1	–	–
$550 to $599	8	4	–	2	2	1	–	–	–	–	–
$600 to $649	1	–	–	1	–	–	2	2	–	–	–
$650 to $699	–	–	–	–	–	1	–	–	–	–	–
$700 to $749	–	–	–	–	–	–	–	–	–	–	–
$750 to $999	–	–	–	–	–	2	1	1	–	–	–
$1,000 or more	–	–	–	–	–	–	–	–	–	–	–
No cash rent	3	–	–	–	–	3	4	3	–	1	–
Median (dollars)	409	395	–	375	344	412	381	387	400	300	388
Mean (dollars)	403	360	–	401	382	413	404	443	419	276	387
MEALS INCLUDED IN RENT											
Specified renter-occupied housing units	**80**	**98**	**–**	**12**	**9**	**37**	**25**	**15**	**4**	**5**	**1**
With meals included in rent	–	–	–	–	–	–	1	–	1	–	–
No meals included in rent	77	98	–	12	9	34	20	12	3	4	1
No cash rent	3	–	–	–	–	3	4	3	–	1	–

TIPSII [UPF] GH123 CENSUS90 72583600 06/22/92 4:34 PM MACHINE: C DATA:CENSUS90*H1TIPSDA23. 06/18/92 05:15:31 TAPE: NONE FRAME: 93
TSF:CENSUS90*92. 06/18/92 05:17:24 UTF:CENSUS90*93. 06/18/92 05:17:24 META:CENSUS90*H1TABLES23. 06/18/92 05:25:44

Table 45. **Occupancy, Structural, and Utilization Characteristics of Housing Units With a Householder of Hispanic Origin by Type: 1990**

[For definitions of terms and meanings of symbols, see text]

State	Total	Hispanic origin (of any race)					Not of Hispanic origin
		Total	Mexican	Puerto Rican	Cuban	Other Hispanic origin	
Occupied housing units	**465 312**	**1 880**	**520**	**334**	**122**	**904**	**463 432**
POPULATION							
Persons in occupied housing units	1 190 759	5 231	1 527	971	345	2 388	1 185 528
Per occupied housing unit	2.56	2.78	2.94	2.91	2.83	2.64	2.56
Owner-occupied housing units	888 896	2 590	613	446	193	1 338	886 306
Per owner-occupied housing unit	2.71	2.93	2.99	3.08	3.22	2.83	2.71
Renter-occupied housing units	301 863	2 641	914	525	152	1 050	299 222
Per renter-occupied housing unit	2.20	2.65	2.90	2.78	2.45	2.44	2.19
TENURE							
Owner-occupied housing units	327 888	883	205	145	60	473	327 005
Percent of occupied housing units	70.5	47.0	39.4	43.4	49.2	52.3	70.6
Renter-occupied housing units	137 424	997	315	189	62	431	136 427
UNITS IN STRUCTURE							
Occupied housing units	**465 312**	**1 880**	**520**	**334**	**122**	**904**	**463 432**
1, detached	290 866	890	235	149	60	446	289 976
1, attached	9 749	110	40	22	7	41	9 639
2	32 583	177	50	38	4	85	32 406
3 or 4	33 292	235	62	42	15	116	33 057
5 to 9	24 424	182	53	35	15	79	24 242
10 to 19	10 616	83	22	14	8	39	10 533
20 to 49	6 530	36	7	9	1	19	6 494
50 or more	4 251	20	5	2	3	10	4 231
Mobile home or trailer	48 236	127	42	16	6	63	48 109
Other	4 765	20	4	7	3	6	4 745
ROOMS							
Owner-occupied housing units	**327 888**	**883**	**205**	**145**	**60**	**473**	**327 005**
1 room	779	3	1	–	–	2	776
2 rooms	2 495	10	1	3	–	6	2 485
3 rooms	9 468	31	9	4	2	16	9 437
4 rooms	48 666	129	27	19	6	77	48 537
5 rooms	79 521	208	47	42	14	105	79 313
6 rooms	73 655	165	41	25	10	89	73 490
7 rooms	50 733	154	40	22	15	77	50 579
8 rooms	31 561	80	21	12	6	41	31 481
9 or more rooms	31 010	103	18	18	7	60	30 907
Median	5.8	5.9	5.9	5.7	6.3	5.8	5.8
Renter-occupied housing units	**137 424**	**997**	**315**	**189**	**62**	**431**	**136 427**
1 room	3 501	31	8	8	1	14	3 470
2 rooms	11 396	85	24	19	3	39	11 311
3 rooms	30 880	181	53	29	21	78	30 699
4 rooms	40 789	284	91	52	13	128	40 505
5 rooms	26 237	212	71	38	8	95	26 025
6 rooms	13 548	107	34	24	9	40	13 441
7 rooms	6 057	63	23	13	5	22	5 994
8 rooms	2 686	23	7	5	1	10	2 663
9 or more rooms	2 330	11	4	1	1	5	2 319
Median	4.1	4.2	4.3	4.2	4.0	4.2	4.1
PERSONS IN UNIT							
Owner-occupied housing units	**327 888**	**883**	**205**	**145**	**60**	**473**	**327 005**
1 person	56 263	148	32	19	7	90	56 115
2 persons	117 882	262	56	36	16	154	117 620
3 persons	62 086	163	41	35	12	75	61 923
4 persons	60 339	184	47	33	17	87	60 155
5 persons	22 424	81	20	14	3	44	22 343
6 persons	6 348	32	5	8	4	15	6 316
7 or more persons	2 546	13	4	–	1	8	2 533
Median	2.41	2.69	2.85	3.00	3.08	2.45	2.41
Renter-occupied housing units	**137 424**	**997**	**315**	**189**	**62**	**431**	**136 427**
1 person	52 211	250	62	34	18	136	51 961
2 persons	40 831	283	88	62	21	112	40 548
3 persons	21 263	202	63	35	10	94	21 061
4 persons	14 966	147	56	32	5	54	14 819
5 persons	5 663	79	27	23	6	23	5 584
6 persons	1 759	22	11	2	2	7	1 737
7 or more persons	731	14	8	1	–	5	717
Median	1.90	2.38	2.62	2.48	2.12	2.21	1.90
PERSONS PER ROOM							
Owner-occupied housing units	**327 888**	**883**	**205**	**145**	**60**	**473**	**327 005**
0.50 or less	223 937	563	120	83	42	318	223 374
0.51 to 0.75	65 313	177	49	37	10	81	65 136
0.76 to 1.00	34 084	113	29	20	6	58	33 971
1.01 to 1.50	3 730	20	4	4	–	12	3 710
1.51 or more	824	10	3	1	2	4	814
Mean	.45	.48	.49	.50	.50	.46	.45
Renter-occupied housing units	**137 424**	**997**	**315**	**189**	**62**	**431**	**136 427**
0.50 or less	85 446	475	131	84	33	227	84 971
0.51 to 0.75	28 478	254	86	47	16	105	28 224
0.76 to 1.00	20 056	203	64	48	9	82	19 853
1.01 to 1.50	2 597	45	22	6	3	14	2 552
1.51 or more	847	20	12	4	1	3	827
Mean	.52	.61	.66	.64	.57	.57	.52

TIPSII [UPF] GH123 CENSUS90 72583600 06/22/92 4:34 PM MACHINE: C DATA:CENSUS90*H1TIPSDA23. 06/18/92 05:15:31 TAPE: NONE FRAME: 94
TSF:CENSUS90*92. 06/18/92 05:17:24 UTF:CENSUS90*93. 06/18/92 05:17:24 META:CENSUS90*H1TABLES23. 06/18/92 05:25:44

Table 46. **Age of Householder and Financial Characteristics of Housing Units With a Householder of Hispanic Origin by Type: 1990**

[For definitions of terms and meanings of symbols, see text]

State	Total	Hispanic origin (of any race)					Not of Hispanic origin
		Total	Mexican	Puerto Rican	Cuban	Other Hispanic origin	
Occupied housing units	**465 312**	**1 880**	**520**	**334**	**122**	**904**	**463 432**
AGE OF HOUSEHOLDER							
Owner-occupied housing units	**327 888**	**883**	**205**	**145**	**60**	**473**	**327 005**
Under 25 years	5 274	19	5	1	–	13	5 255
25 to 34 years	54 616	182	50	31	15	86	54 434
35 to 44 years	80 563	259	65	48	16	130	80 304
45 to 54 years	57 947	173	36	31	14	92	57 774
55 to 64 years	53 158	121	26	21	7	67	53 037
65 to 74 years	45 647	85	18	9	5	53	45 562
75 years and over	30 683	44	5	4	3	32	30 639
Renter-occupied housing units	**137 424**	**997**	**315**	**189**	**62**	**431**	**136 427**
Under 25 years	19 885	187	54	52	8	73	19 698
25 to 34 years	43 448	407	137	75	30	165	43 041
35 to 44 years	24 882	217	92	34	14	77	24 665
45 to 54 years	11 844	67	10	19	5	33	11 777
55 to 64 years	9 930	37	8	4	–	25	9 893
65 to 74 years	12 438	39	3	1	4	31	12 399
75 years and over	14 997	43	11	4	1	27	14 954
HOUSEHOLDER 65 YEARS AND OVER							
Occupied housing units	**103 765**	**211**	**37**	**18**	**13**	**143**	**103 554**
1-person households	48 257	109	18	11	6	74	48 148
Mean number of persons per room	.32	.34	.35	.32	.38	.34	.32
Units in structure:							
1, detached or attached	66 533	114	20	13	7	74	66 419
2 or more	26 904	82	12	5	6	59	26 822
Mobile home, trailer, or other	10 328	15	5	–	–	10	10 313
Specified owner	49 802	79	13	10	6	50	49 723
Mean value (dollars)	95 600	97 600	118 800	75 000	110 800	95 000	95 600
Specified renter	26 731	80	13	5	5	57	26 651
Mean contract rent (dollars)	279	256	194	218	278	271	279
VALUE							
Specified owner-occupied housing units	**214 663**	**594**	**141**	**101**	**44**	**308**	**214 069**
Less than $20,000	5 088	10	1	1	1	7	5 078
$20,000 to $29,999	6 971	16	1	3	2	10	6 955
$30,000 to $39,999	10 735	26	7	4	1	14	10 709
$40,000 to $49,999	14 695	31	16	6	1	8	14 664
$50,000 to $59,999	16 005	45	12	8	1	24	15 960
$60,000 to $69,999	18 794	45	9	10	2	24	18 749
$70,000 to $79,999	20 834	52	5	12	2	33	20 782
$80,000 to $89,999	20 749	64	16	12	4	32	20 685
$90,000 to $99,999	18 805	62	14	13	5	30	18 743
$100,000 to $124,999	30 338	94	21	12	9	52	30 244
$125,000 to $149,999	18 948	63	18	12	6	27	18 885
$150,000 to $174,999	11 624	29	2	5	2	20	11 595
$175,000 to $199,999	6 416	12	3	–	–	9	6 404
$200,000 to $249,999	6 652	21	9	–	6	6	6 631
$250,000 to $299,999	3 343	11	5	1	1	4	3 332
$300,000 to $399,999	2 518	9	1	2	–	6	2 509
$400,000 to $499,999	885	–	–	–	–	–	885
$500,000 or more	1 263	4	1	–	1	2	1 259
Median (dollars)	86 800	91 300	92 500	85 400	108 300	90 700	86 800
Mean (dollars)	102 700	106 100	108 900	94 600	129 300	105 200	102 700
Owner-occupied mobile homes or trailers	**41 274**	**80**	**15**	**11**	**5**	**49**	**41 194**
Median (dollars)	28 500	28 800	27 500	37 500	32 500	25 500	28 500
Mean (dollars)	34 700	33 400	30 700	42 700	35 500	32 000	34 700
CONTRACT RENT							
Specified renter-occupied housing units	**132 887**	**974**	**303**	**186**	**60**	**425**	**131 913**
Less than $100	6 433	24	7	6	1	10	6 409
$100 to $149	8 228	43	12	5	2	24	8 185
$150 to $199	6 165	20	4	3	–	13	6 145
$200 to $249	9 372	33	12	5	1	15	9 339
$250 to $299	11 600	62	12	13	2	35	11 538
$300 to $349	17 126	107	35	27	3	42	17 019
$350 to $399	15 815	148	48	25	11	64	15 667
$400 to $449	13 855	113	41	18	10	44	13 742
$450 to $499	10 183	91	20	19	13	39	10 092
$500 to $549	8 059	69	25	10	4	30	7 990
$550 to $599	5 958	42	8	8	2	24	5 916
$600 to $649	3 816	38	9	5	5	19	3 778
$650 to $699	2 430	32	5	11	1	15	2 398
$700 to $749	1 185	10	3	2	–	5	1 175
$750 to $999	1 902	16	–	3	3	10	1 886
$1,000 or more	845	3	2	–	–	1	842
No cash rent	9 915	123	60	26	2	35	9 792
Median (dollars)	357	395	386	393	442	392	357
Mean (dollars)	367	407	395	411	453	406	366
MEALS INCLUDED IN RENT							
Specified renter-occupied housing units	**132 887**	**974**	**303**	**186**	**60**	**425**	**131 913**
With meals included in rent	931	4	2	–	–	2	927
No meals included in rent	122 041	847	241	160	58	388	121 194
No cash rent	9 915	123	60	26	2	35	9 792

TIPSII [UPF] GH123 CENSUS90 72583600 06/22/92 4:34 PM MACHINE: C DATA:CENSUS90*H1TIPSDA23. 06/18/92 05:15:31 TAPE: NONE FRAME: 95
TSF:CENSUS90*92. 06/18/92 05:17:24 UTF:CENSUS90*93. 06/18/92 05:17:24 META:CENSUS90*H1TABLES23. 06/18/92 05:25:44

Table 47. **Occupancy, Structural, and Utilization Characteristics of Housing Units for Race of Householder by Hispanic Origin: 1990**

[For definitions of terms and meanings of symbols, see text]

State	Total	White		Black		American Indian, Eskimo, or Aleut		Asian or Pacific Islander		Other race	
		Hispanic origin	Not of Hispanic origin	Hispanic origin	Not of Hispanic origin	Hispanic origin	Not of Hispanic origin	Hispanic origin	Not of Hispanic origin	Hispanic origin	Not of Hispanic origin
Occupied housing units	**465 312**	**1 433**	**458 677**	**48**	**1 410**	**26**	**1 834**	**46**	**1 457**	**327**	**54**
POPULATION											
Persons in occupied housing units	1 190 759	3 867	1 171 542	128	3 731	71	5 383	144	4 731	1 021	141
Per occupied housing unit	2.56	2.70	2.55	2.67	2.65	2.73	2.94	3.13	3.25	3.12	2.61
Owner-occupied housing units	888 896	2 116	879 322	39	1 217	37	3 014	67	2 669	331	84
Per owner-occupied housing unit	2.71	2.87	2.71	3.25	2.87	2.85	3.15	3.53	3.68	3.25	3.23
Renter-occupied housing units	301 863	1 751	292 220	89	2 514	34	2 369	77	2 062	690	57
Per renter-occupied housing unit	2.20	2.52	2.18	2.47	2.55	2.62	2.70	2.85	2.82	3.07	2.04
TENURE											
Owner-occupied housing units	327 888	737	324 873	12	424	13	956	19	726	102	26
Percent of occupied housing units	70.5	51.4	70.8	25.0	30.1	50.0	52.1	41.3	49.8	31.2	48.1
Renter-occupied housing units	137 424	696	133 804	36	986	13	878	27	731	225	28
UNITS IN STRUCTURE											
Occupied housing units	**465 312**	**1 433**	**458 677**	**48**	**1 410**	**26**	**1 834**	**46**	**1 457**	**327**	**54**
1, detached	290 866	737	287 813	11	439	9	1 020	19	682	114	22
1, attached	9 749	73	9 422	6	129	1	32	1	55	29	1
2	32 583	136	32 026	3	116	4	136	1	120	33	8
3 or 4	33 292	165	32 450	5	247	5	162	9	189	51	9
5 to 9	24 424	117	23 695	10	228	4	127	4	186	47	6
10 to 19	10 616	56	10 256	9	109	–	71	3	95	15	2
20 to 49	6 530	31	6 385	2	47	–	20	–	42	3	–
50 or more	4 251	16	4 187	–	18	–	7	1	17	3	2
Mobile home or trailer	48 236	90	47 758	–	58	3	239	5	51	29	3
Other	4 765	12	4 685	2	19	–	20	3	20	3	1
ROOMS											
Owner-occupied housing units	**327 888**	**737**	**324 873**	**12**	**424**	**13**	**956**	**19**	**726**	**102**	**26**
1 room	779	3	767	–	2	–	4	–	3	–	–
2 rooms	2 495	8	2 440	–	5	1	27	–	12	1	1
3 rooms	9 468	25	9 348	1	16	1	46	–	26	4	1
4 rooms	48 666	106	48 216	–	49	2	174	3	92	18	6
5 rooms	79 521	174	78 763	4	86	5	285	5	173	20	6
6 rooms	73 655	132	73 065	5	96	–	178	3	146	25	5
7 rooms	50 733	135	50 270	–	73	2	116	3	116	14	4
8 rooms	31 561	65	31 294	1	48	1	72	4	65	9	2
9 or more rooms	31 010	89	30 710	1	49	1	54	1	93	11	1
Median	5.8	5.9	5.8	5.7	6.1	5.0	5.3	6.0	5.9	5.8	5.3
Renter-occupied housing units	**137 424**	**696**	**133 804**	**36**	**986**	**13**	**878**	**27**	**731**	**225**	**28**
1 room	3 501	18	3 371	4	41	–	24	2	33	7	1
2 rooms	11 396	57	11 035	8	85	–	66	6	123	14	2
3 rooms	30 880	124	30 160	10	184	2	185	3	161	42	9
4 rooms	40 789	202	39 843	6	245	8	210	8	197	60	10
5 rooms	26 237	151	25 470	6	213	3	208	4	130	48	4
6 rooms	13 548	80	13 157	1	121	–	106	2	57	24	–
7 rooms	6 057	40	5 857	1	65	–	49	2	21	20	2
8 rooms	2 686	15	2 617	–	20	–	20	–	6	8	–
9 or more rooms	2 330	9	2 294	–	12	–	10	–	3	2	–
Median	4.1	4.2	4.1	3.1	4.2	4.1	4.3	3.8	3.7	4.3	3.7
PERSONS IN UNIT											
Owner-occupied housing units	**327 888**	**737**	**324 873**	**12**	**424**	**13**	**956**	**19**	**726**	**102**	**26**
1 person	56 263	128	55 821	3	69	3	147	2	75	12	3
2 persons	117 882	227	117 121	3	136	3	224	4	130	25	9
3 persons	62 086	135	61 486	1	88	1	210	2	134	24	5
4 persons	60 339	149	59 682	4	79	5	196	6	193	20	5
5 persons	22 424	64	22 099	–	32	1	110	3	99	13	3
6 persons	6 348	26	6 215	–	11	–	43	2	47	4	–
7 or more persons	2 546	8	2 449	1	9	–	26	–	48	4	1
Median	2.41	2.60	2.41	2.50	2.58	3.00	3.01	3.75	3.62	3.08	2.70
Renter-occupied housing units	**137 424**	**696**	**133 804**	**36**	**986**	**13**	**878**	**27**	**731**	**225**	**28**
1 person	52 211	201	51 278	13	286	2	224	4	160	30	13
2 persons	40 831	199	39 843	9	260	5	229	9	211	61	5
3 persons	21 263	133	20 554	4	187	3	174	7	139	55	7
4 persons	14 966	100	14 392	5	159	2	139	3	127	37	2
5 persons	5 663	39	5 391	4	64	1	78	2	50	33	1
6 persons	1 759	13	1 672	1	23	–	21	2	21	6	–
7 or more persons	731	11	674	–	7	–	13	–	23	3	–
Median	1.90	2.24	1.89	2.06	2.30	2.40	2.44	2.57	2.47	2.89	1.70
PERSONS PER ROOM											
Owner-occupied housing units	**327 888**	**737**	**324 873**	**12**	**424**	**13**	**956**	**19**	**726**	**102**	**26**
0.50 or less	223 937	483	222 269	8	281	7	473	8	338	57	13
0.51 to 0.75	65 313	144	64 656	1	86	1	231	7	156	24	7
0.76 to 1.00	34 084	89	33 557	1	48	4	210	3	152	16	4
1.01 to 1.50	3 730	13	3 611	1	8	1	32	1	59	4	–
1.51 or more	824	8	780	1	1	–	10	–	21	1	2
Mean	.45	.47	.45	.55	.46	.53	.57	.57	.60	.54	.59
Renter-occupied housing units	**137 424**	**696**	**133 804**	**36**	**986**	**13**	**878**	**27**	**731**	**225**	**28**
0.50 or less	85 446	360	83 808	15	489	6	397	10	262	84	15
0.51 to 0.75	28 478	177	27 572	7	249	4	241	3	153	63	9
0.76 to 1.00	20 056	131	19 251	6	214	3	191	9	193	54	4
1.01 to 1.50	2 597	21	2 432	3	23	–	28	2	69	19	–
1.51 or more	847	7	741	5	11	–	21	3	54	5	–
Mean	.52	.58	.52	.76	.59	.64	.62	.76	.75	.68	.54

TIPSII [UPF] GH123 CENSUS90 72583600 06/22/92 4:34 PM MACHINE: C DATA:CENSUS90*H1TIPSDA23. 06/18/92 05:15:31 TAPE: NONE FRAME: 96
TSF:CENSUS90*92. 06/18/92 05:17:24 UTF:CENSUS90*93. 06/18/92 05:17:24 META:CENSUS90*H1TABLES23. 06/18/92 05:25:44

Table 48. **Age of Householder and Financial Characteristics of Housing Units for Race of Householder by Hispanic Origin: 1990**

[For definitions of terms and meanings of symbols, see text]

State	Total	White		Black		American Indian, Eskimo, or Aleut		Asian or Pacific Islander		Other race	
		Hispanic origin	Not of Hispanic origin	Hispanic origin	Not of Hispanic origin	Hispanic origin	Not of Hispanic origin	Hispanic origin	Not of Hispanic origin	Hispanic origin	Not of Hispanic origin
Occupied housing units	**465 312**	**1 433**	**458 677**	**48**	**1 410**	**26**	**1 834**	**46**	**1 457**	**327**	**54**
AGE OF HOUSEHOLDER											
Owner-occupied housing units	**327 888**	**737**	**324 873**	**12**	**424**	**13**	**956**	**19**	**726**	**102**	**26**
Under 25 years	5 274	14	5 205	–	4	–	27	2	19	3	–
25 to 34 years	54 616	145	53 985	6	60	3	244	5	137	23	8
35 to 44 years	80 563	196	79 642	3	126	3	245	8	282	49	9
45 to 54 years	57 947	149	57 315	2	87	4	198	2	169	16	5
55 to 64 years	53 158	109	52 748	–	71	3	135	2	82	7	1
65 to 74 years	45 647	81	45 402	1	50	–	79	–	30	3	1
75 years and over	30 683	43	30 576	–	26	–	28	–	7	1	2
Renter-occupied housing units	**137 424**	**696**	**133 804**	**36**	**986**	**13**	**878**	**27**	**731**	**225**	**28**
Under 25 years	19 885	112	19 338	8	148	3	118	8	93	56	1
25 to 34 years	43 448	279	41 997	16	435	6	300	7	298	99	11
35 to 44 years	24 882	155	24 035	8	246	1	201	4	173	49	10
45 to 54 years	11 844	44	11 469	3	89	3	125	3	92	14	2
55 to 64 years	9 930	31	9 755	1	31	–	68	3	38	2	1
65 to 74 years	12 438	34	12 302	–	25	–	46	2	25	3	1
75 years and over	14 997	41	14 908	–	12	–	20	–	12	2	2
HOUSEHOLDER 65 YEARS AND OVER											
Occupied housing units	**103 765**	**199**	**103 188**	**1**	**113**	**–**	**173**	**2**	**74**	**9**	**6**
1-person households	48 257	104	47 977	1	55	–	80	–	33	4	3
Mean number of persons per room	.32	.34	.32	.20	.34	–	.42	.67	.41	.41	.31
Units in structure:											
1, detached or attached	66 533	109	66 205	1	70	–	105	–	36	4	3
2 or more	26 904	75	26 695	–	36	–	52	2	36	5	3
Mobile home, trailer, or other	10 328	15	10 288	–	7	–	16	–	2	–	–
Specified owner	49 802	75	49 563	–	54	–	78	–	25	4	3
Mean value (dollars)	95 600	100 100	95 700	–	87 300	–	44 000	–	104 900	51 900	157 500
Specified renter	26 731	73	26 511	–	36	–	65	2	36	5	3
Mean contract rent (dollars)	279	259	279	–	308	–	158	313	324	190	188
VALUE											
Specified owner-occupied housing units	**214 663**	**494**	**212 587**	**10**	**299**	**8**	**631**	**12**	**536**	**70**	**16**
Less than $20,000	5 088	5	5 009	1	6	2	57	–	5	2	1
$20,000 to $29,999	6 971	15	6 889	–	9	–	50	–	7	1	–
$30,000 to $39,999	10 735	23	10 617	–	7	–	68	–	17	3	–
$40,000 to $49,999	14 695	23	14 554	–	21	1	74	–	15	7	–
$50,000 to $59,999	16 005	39	15 849	–	23	–	59	–	27	6	2
$60,000 to $69,999	18 794	40	18 579	–	25	–	98	–	46	5	1
$70,000 to $79,999	20 834	43	20 643	–	24	2	72	1	42	6	1
$80,000 to $89,999	20 749	52	20 541	3	28	–	43	4	70	5	3
$90,000 to $99,999	18 805	51	18 627	1	30	1	30	1	55	8	1
$100,000 to $124,999	30 338	70	30 056	4	53	1	28	3	103	16	4
$125,000 to $149,999	18 948	56	18 770	–	28	–	21	2	65	5	1
$150,000 to $174,999	11 624	26	11 531	–	18	–	15	1	31	2	–
$175,000 to $199,999	6 416	12	6 375	–	11	–	6	–	12	–	–
$200,000 to $249,999	6 652	17	6 596	–	10	1	6	–	18	3	1
$250,000 to $299,999	3 343	11	3 317	–	3	–	1	–	10	–	1
$300,000 to $399,999	2 518	7	2 494	1	2	–	3	–	10	1	–
$400,000 to $499,999	885	–	882	–	1	–	–	–	2	–	–
$500,000 or more	1 263	4	1 258	–	–	–	–	–	1	–	–
Median (dollars)	86 800	91 400	86 900	100 000	92 200	75 000	60 700	100 000	97 100	90 000	90 000
Mean (dollars)	102 700	107 900	102 800	116 800	101 900	81 400	65 600	106 900	111 900	94 300	105 900
Owner-occupied mobile homes or trailers	**41 274**	**67**	**40 926**	**–**	**46**	**2**	**176**	**2**	**43**	**9**	**3**
Median (dollars)	28 500	29 600	28 500	–	27 900	25 000	22 800	17 500	29 500	27 500	38 800
Mean (dollars)	34 700	34 700	34 800	–	31 400	25 800	31 200	17 500	38 700	29 500	40 800
CONTRACT RENT											
Specified renter-occupied housing units	**132 887**	**676**	**129 341**	**35**	**974**	**13**	**848**	**27**	**722**	**223**	**28**
Less than $100	6 433	16	6 258	–	22	1	110	–	16	7	3
$100 to $149	8 228	33	8 061	–	27	–	81	2	14	8	2
$150 to $199	6 165	14	6 081	–	10	–	45	2	9	4	–
$200 to $249	9 372	26	9 186	2	35	–	86	2	28	3	4
$250 to $299	11 600	45	11 347	1	55	–	73	1	61	15	2
$300 to $349	17 126	77	16 686	5	104	3	112	1	112	21	5
$350 to $399	15 815	106	15 364	7	136	3	81	6	82	26	4
$400 to $449	13 855	80	13 458	7	119	2	70	1	93	23	2
$450 to $499	10 183	58	9 892	5	88	2	43	2	66	24	3
$500 to $549	8 059	53	7 805	1	76	2	25	4	83	9	1
$550 to $599	5 958	31	5 793	1	60	–	25	1	37	9	1
$600 to $649	3 816	31	3 685	1	40	–	24	2	28	4	1
$650 to $699	2 430	22	2 353	–	17	–	11	2	17	8	–
$700 to $749	1 185	8	1 157	–	7	–	2	–	9	2	–
$750 to $999	1 902	12	1 862	–	11	–	1	1	12	3	–
$1,000 or more	845	3	833	–	5	–	1	–	3	–	–
No cash rent	9 915	61	9 520	5	162	–	58	–	52	57	–
Median (dollars)	357	395	356	412	407	394	300	396	406	397	325
Mean (dollars)	367	409	366	403	416	388	294	420	417	400	323
MEALS INCLUDED IN RENT											
Specified renter-occupied housing units	**132 887**	**676**	**129 341**	**35**	**974**	**13**	**848**	**27**	**722**	**223**	**28**
With meals included in rent	931	3	917	–	2	–	3	1	5	–	–
No meals included in rent	122 041	612	118 904	30	810	13	787	26	665	166	28
No cash rent	9 915	61	9 520	5	162	–	58	–	52	57	–

TIPSII [UPF] GH123 CENSUS90 72583600 06/22/92 4:34 PM MACHINE: C DATA:CENSUS90*H1TIPSDA23. 06/18/92 05:15:31 TAPE: NONE FRAME: 97
TSF:CENSUS90*92. 06/18/92 05:17:24 UTF:CENSUS90*93. 06/18/92 05:17:24 META:CENSUS90*H1TABLES23. 06/18/92 05:25:44

Table 49. **Occupancy, Structural Characteristics, and Age of Householder: 1990**

[For definitions of terms and meanings of symbols, see text]

County	Androscoggin County	Aroostook County	Cumberland County	Franklin County	Hancock County	Kennebec County	Knox County	Lincoln County
All housing units	**43 815**	**38 421**	**109 890**	**17 280**	**30 396**	**51 648**	**19 009**	**17 538**
POPULATION								
All persons	**105 259**	**86 936**	**243 135**	**29 008**	**46 948**	**115 904**	**36 310**	**30 357**
Persons in occupied housing units	101 904	82 248	235 399	27 992	45 449	111 759	35 158	30 108
Per occupied housing unit	2.55	2.62	2.49	2.60	2.48	2.55	2.45	2.52
Owner-occupied housing units	69 215	60 293	163 958	22 128	35 734	85 210	26 928	25 708
Per owner-occupied housing unit	2.78	2.76	2.70	2.71	2.58	2.74	2.55	2.58
Renter-occupied housing units	32 689	21 955	71 441	5 864	9 715	26 549	8 230	4 400
Per renter-occupied housing unit	2.16	2.30	2.12	2.23	2.18	2.08	2.18	2.19
TENURE BY RACE AND HISPANIC ORIGIN OF HOUSEHOLDER								
Occupied housing units	**40 017**	**31 366**	**94 512**	**10 778**	**18 342**	**43 889**	**14 344**	**11 968**
Owner-occupied housing units	24 906	21 810	60 812	8 151	13 876	31 098	10 564	9 955
Percent of occupied housing units	62.2	69.5	64.3	75.6	75.7	70.9	73.6	83.2
White	24 784	21 635	60 360	8 111	13 810	30 911	10 525	9 928
Black	28	37	127	4	7	35	3	5
American Indian, Eskimo, or Aleut	27	102	72	22	43	57	22	15
Asian or Pacific Islander	51	29	226	11	11	79	12	4
Other race	16	7	27	3	5	16	2	3
Hispanic origin (of any race)	84	30	183	21	35	79	21	17
White, not of Hispanic origin	24 718	21 612	60 207	8 094	13 779	30 850	10 506	9 915
Renter-occupied housing units	15 111	9 556	33 700	2 627	4 466	12 791	3 780	2 013
White	14 834	9 182	32 857	2 609	4 398	12 605	3 747	2 000
Black	109	187	378	3	20	42	12	3
American Indian, Eskimo, or Aleut	55	105	132	8	24	67	8	5
Asian or Pacific Islander	58	44	280	6	16	62	11	3
Other race	55	38	53	1	8	15	2	2
Hispanic origin (of any race)	138	83	294	6	28	74	18	9
White, not of Hispanic origin	14 754	9 141	32 639	2 604	4 377	12 549	3 732	1 993
VACANCY STATUS								
Vacant housing units	**3 798**	**7 055**	**15 378**	**6 502**	**12 054**	**7 759**	**4 665**	**5 570**
For sale only	311	384	1 040	181	294	372	239	247
For rent	1 572	743	2 448	249	417	1 024	389	202
Rented or sold, not occupied	183	319	568	79	254	290	115	89
For seasonal, recreational, or occasional use	1 200	4 518	10 234	5 561	10 136	5 250	3 541	4 686
For migrant workers	7	46	24	–	9	1	–	2
Other vacant	525	1 045	1 064	432	944	822	381	344
Boarded up	38	49	94	11	48	36	20	20
UNITS IN STRUCTURE								
All housing units	**43 815**	**38 421**	**109 890**	**17 280**	**30 396**	**51 648**	**19 009**	**17 538**
1, detached	21 573	24 125	66 487	11 663	23 120	31 464	14 120	13 774
1, attached	485	1 042	4 441	212	292	539	265	187
2	4 416	1 709	8 347	703	794	4 237	1 037	353
3 or 4	4 638	2 454	8 918	809	780	3 388	976	424
5 to 9	4 681	1 972	6 744	738	552	3 053	491	232
10 to 19	1 725	795	3 693	387	246	1 494	214	132
20 to 49	906	542	2 287	263	224	729	272	78
50 or more	729	62	2 914	57	125	222	–	–
Mobile home or trailer	4 116	4 196	4 950	1 751	2 765	5 129	1 316	1 788
Other	546	1 524	1 109	697	1 498	1 393	318	570
Owner-occupied housing units	**24 906**	**21 810**	**60 812**	**8 151**	**13 876**	**31 098**	**10 564**	**9 955**
1, detached	18 787	17 866	50 312	6 541	11 534	24 561	9 080	8 234
1, attached	288	137	2 307	60	103	316	112	83
2	1 577	434	2 357	167	173	1 230	235	102
3 or 4	504	113	876	54	46	367	43	43
5 or more	126	23	693	16	13	272	9	50
Mobile home or trailer	3 501	3 116	3 892	1 252	1 873	4 163	1 000	1 351
Other	123	121	375	61	134	189	85	92
Renter-occupied housing units	**15 111**	**9 556**	**33 700**	**2 627**	**4 466**	**12 791**	**3 780**	**2 013**
1, detached	1 371	1 993	5 075	647	1 738	1 868	1 164	889
1, attached	163	839	1 642	28	76	158	57	27
2	2 509	1 080	5 404	389	476	2 702	651	183
3 or 4	3 606	2 092	7 275	481	583	2 695	783	281
5 to 9	3 974	1 707	5 731	481	450	2 503	407	158
10 to 19	1 479	695	3 087	175	191	1 237	187	110
20 to 49	699	485	1 970	117	207	603	245	36
50 or more	713	62	2 410	2	118	200	–	–
Mobile home or trailer	398	465	585	243	453	610	160	251
Other	199	138	521	64	174	215	126	78
Occupied housing units	**40 017**	**31 366**	**94 512**	**10 778**	**18 342**	**43 889**	**14 344**	**11 968**
AGE OF HOUSEHOLDER								
Owner-occupied housing units	**24 906**	**21 810**	**60 812**	**8 151**	**13 876**	**31 098**	**10 564**	**9 955**
Under 25 years	453	404	678	157	234	500	127	137
25 to 34 years	4 651	3 441	9 702	1 407	2 078	5 166	1 410	1 434
35 to 44 years	6 073	5 160	15 703	1 916	3 242	7 871	2 471	2 266
45 to 54 years	4 373	3 899	10 929	1 533	2 350	5 661	1 709	1 644
55 to 64 years	3 987	3 918	9 562	1 353	2 355	4 931	1 720	1 656
65 to 74 years	3 377	3 097	8 548	1 053	2 082	4 225	1 786	1 572
75 years and over	1 992	1 891	5 690	732	1 535	2 744	1 341	1 246
Renter-occupied housing units	**15 111**	**9 556**	**33 700**	**2 627**	**4 466**	**12 791**	**3 780**	**2 013**
Under 25 years	2 221	1 367	4 737	577	616	1 799	483	227
25 to 34 years	4 358	2 970	11 634	733	1 403	3 855	1 053	582
35 to 44 years	2 457	1 673	6 290	447	795	2 382	763	418
45 to 54 years	1 374	689	2 777	202	365	1 142	331	202
55 to 64 years	1 289	728	2 191	154	300	998	280	148
65 to 74 years	1 549	977	2 639	203	395	1 243	383	189
75 years and over	1 863	1 152	3 432	311	592	1 372	487	247

TIPSII [UPF] GH123 CENSUS90 72583600 06/22/92 4:34 PM MACHINE: C DATA:CENSUS90*H1TIPSDA23. 06/18/92 05:15:31 TAPE: NONE FRAME: 98
TSF:CENSUS90*92. 06/18/92 05:17:24 UTF:CENSUS90*93. 06/18/92 05:17:24 META:CENSUS90*H1TABLES23. 06/18/92 05:25:44

Table 49. **Occupancy, Structural Characteristics, and Age of Householder: 1990**—Con.

[For definitions of terms and meanings of symbols, see text]

County	Oxford County	Penobscot County	Piscataquis County	Sagadahoc County	Somerset County	Waldo County	Washington County	York County
All housing units	**29 689**	**61 359**	**13 194**	**14 633**	**24 927**	**16 181**	**19 124**	**79 941**
POPULATION								
All persons	**52 602**	**146 601**	**18 653**	**33 535**	**49 767**	**33 018**	**35 308**	**164 587**
Persons in occupied housing units	51 855	139 050	18 449	33 026	49 076	32 608	34 279	162 399
Per occupied housing unit	2.58	2.57	2.56	2.63	2.65	2.63	2.55	2.63
Owner-occupied housing units	41 037	103 295	15 044	24 338	39 226	27 076	27 814	121 892
Per owner-occupied housing unit	2.69	2.74	2.66	2.73	2.74	2.70	2.63	2.75
Renter-occupied housing units	10 818	35 755	3 405	8 688	9 850	5 532	6 465	40 507
Per renter-occupied housing unit	2.25	2.18	2.21	2.37	2.34	2.32	2.27	2.31
TENURE BY RACE AND HISPANIC ORIGIN OF HOUSEHOLDER								
Occupied housing units	**20 064**	**54 063**	**7 194**	**12 581**	**18 513**	**12 415**	**13 418**	**61 848**
Owner-occupied housing units	15 262	37 679	5 654	8 909	14 303	10 028	10 568	44 313
Percent of occupied housing units	76.1	69.7	78.6	70.8	77.3	80.8	78.8	71.6
White	15 204	37 316	5 619	8 825	14 241	9 991	10 310	44 040
Black	10	52	2	23	12	12	6	73
American Indian, Eskimo, or Aleut	23	207	21	16	30	9	245	58
Asian or Pacific Islander	22	95	12	34	14	14	6	125
Other race	3	9	–	11	6	2	1	17
Hispanic origin (of any race)	30	91	14	55	27	28	15	153
White, not of Hispanic origin	15 176	37 236	5 605	8 787	14 218	9 966	10 296	43 908
Renter-occupied housing units	4 802	16 384	1 540	3 672	4 210	2 387	2 850	17 535
White	4 770	15 945	1 527	3 563	4 175	2 364	2 665	17 259
Black	10	96	1	68	5	2	9	77
American Indian, Eskimo, or Aleut	11	185	9	13	23	16	168	62
Asian or Pacific Islander	8	130	3	15	4	3	7	108
Other race	3	28	–	13	3	2	1	29
Hispanic origin (of any race)	19	105	5	48	11	17	7	135
White, not of Hispanic origin	4 755	15 873	1 523	3 532	4 167	2 348	2 659	17 158
VACANCY STATUS								
Vacant housing units	**9 625**	**7 296**	**6 000**	**2 052**	**6 414**	**3 766**	**5 706**	**18 093**
For sale only	269	497	163	129	206	236	300	1 043
For rent	496	1 266	177	273	341	190	322	2 513
Rented or sold, not occupied	201	356	86	50	183	167	118	506
For seasonal, recreational, or occasional use	7 922	4 038	5 293	1 293	4 663	2 719	4 046	12 939
For migrant workers	13	9	13	1	29	1	4	8
Other vacant	724	1 130	268	306	992	453	916	1 084
Boarded up	20	55	12	27	33	25	88	63
UNITS IN STRUCTURE								
All housing units	**29 689**	**61 359**	**13 194**	**14 633**	**24 927**	**16 181**	**19 124**	**79 941**
1, detached	20 171	35 817	10 612	9 605	17 205	11 821	14 236	52 620
1, attached	273	936	69	483	147	117	161	2 104
2	1 137	4 149	437	876	1 257	447	430	6 087
3 or 4	1 431	5 202	481	811	1 018	419	497	5 415
5 to 9	1 211	3 211	167	617	605	354	244	3 681
10 to 19	283	1 407	122	239	155	121	116	1 645
20 to 49	392	709	73	203	147	108	186	920
50 or more	566	177	–	95	–	–	–	470
Mobile home or trailer	3 444	7 995	1 069	1 431	3 654	2 411	2 581	5 936
Other	781	1 756	164	273	739	383	673	1 063
Owner-occupied housing units	**15 262**	**37 679**	**5 654**	**8 909**	**14 303**	**10 028**	**10 568**	**44 313**
1, detached	11 999	29 055	4 718	7 222	11 117	7 883	8 566	36 099
1, attached	165	441	34	224	89	63	59	867
2	364	1 248	126	223	364	138	89	1 725
3 or 4	134	314	31	46	80	33	6	573
5 or more	32	92	4	14	31	8	4	330
Mobile home or trailer	2 464	6 304	707	1 111	2 533	1 809	1 771	4 427
Other	104	225	34	69	89	94	73	292
Renter-occupied housing units	**4 802**	**16 384**	**1 540**	**3 672**	**4 210**	**2 387**	**2 850**	**17 535**
1, detached	1 208	2 675	482	900	1 258	945	1 175	3 904
1, attached	61	426	12	217	41	27	56	571
2	611	2 510	245	570	725	239	253	3 484
3 or 4	1 085	4 447	390	718	815	334	447	3 997
5 to 9	858	2 845	132	516	504	280	196	2 693
10 to 19	161	1 248	40	225	111	102	104	1 115
20 to 49	181	620	71	193	111	101	167	527
50 or more	87	174	–	27	–	–	–	276
Mobile home or trailer	423	1 127	147	223	572	301	382	622
Other	127	312	21	83	73	58	70	346
Occupied housing units	**20 064**	**54 063**	**7 194**	**12 581**	**18 513**	**12 415**	**13 418**	**61 848**
AGE OF HOUSEHOLDER								
Owner-occupied housing units	**15 262**	**37 679**	**5 654**	**8 909**	**14 303**	**10 028**	**10 568**	**44 313**
Under 25 years	248	731	106	114	342	212	228	603
25 to 34 years	2 524	6 585	854	1 685	2 513	1 620	1 599	7 947
35 to 44 years	3 480	9 251	1 274	2 340	3 376	2 586	2 169	11 385
45 to 54 years	2 627	6 867	1 004	1 696	2 509	1 708	1 761	7 677
55 to 64 years	2 565	6 349	953	1 230	2 328	1 582	1 857	6 812
65 to 74 years	2 283	4 772	883	1 081	1 906	1 331	1 737	5 914
75 years and over	1 535	3 124	580	763	1 329	989	1 217	3 975
Renter-occupied housing units	**4 802**	**16 384**	**1 540**	**3 672**	**4 210**	**2 387**	**2 850**	**17 535**
Under 25 years	602	2 884	177	543	677	326	363	2 286
25 to 34 years	1 499	4 993	386	1 395	1 268	739	735	5 845
35 to 44 years	807	2 896	265	671	708	434	493	3 383
45 to 54 years	423	1 445	117	279	380	219	275	1 624
55 to 64 years	327	1 172	129	244	348	201	213	1 208
65 to 74 years	533	1 396	178	234	386	210	358	1 565
75 years and over	611	1 598	288	306	443	258	413	1 624

TIPSII [UPF] GH123 CENSUS90 72583600 06/22/92 4:34 PM MACHINE: C DATA:CENSUS90*H1TIPSDA23. 06/18/92 05:15:31 TAPE: NONE FRAME: 99
TSF:CENSUS90*92. 06/18/92 05:17:24 UTF:CENSUS90*93. 06/18/92 05:17:24 META:CENSUS90*H1TABLES23. 06/18/92 05:25:44

Table 50. **Utilization Characteristics: 1990**

[For definitions of terms and meanings of symbols, see text]

County	Androscoggin County	Aroostook County	Cumberland County	Franklin County	Hancock County	Kennebec County	Knox County	Lincoln County
ROOMS								
All housing units	**43 815**	**38 421**	**109 890**	**17 280**	**30 396**	**51 648**	**19 009**	**17 538**
1 room	452	857	1 860	673	664	495	324	184
2 rooms	1 686	1 640	4 453	868	1 516	1 664	727	446
3 rooms	4 604	4 211	11 129	2 002	2 911	5 197	1 818	1 196
4 rooms	10 022	7 646	20 580	3 088	5 638	10 834	3 263	3 128
5 rooms	10 807	9 174	22 297	3 482	6 326	11 667	3 965	3 798
6 rooms	7 379	6 671	20 189	3 014	5 271	8 919	3 409	3 410
7 rooms	4 107	4 077	13 469	1 826	3 517	5 615	2 413	2 283
8 rooms	2 402	2 196	7 992	1 126	2 149	3 645	1 518	1 522
9 or more rooms	2 356	1 949	7 921	1 201	2 404	3 612	1 572	1 571
Median	5.0	5.0	5.3	5.1	5.2	5.2	5.4	5.5
Owner-occupied housing units	**24 906**	**21 810**	**60 812**	**8 151**	**13 876**	**31 098**	**10 564**	**9 955**
1 room	20	75	58	47	66	47	33	30
2 rooms	103	188	262	123	200	162	73	94
3 rooms	535	707	1 208	359	621	810	315	334
4 rooms	3 843	3 309	7 357	1 257	2 274	4 802	1 441	1 482
5 rooms	6 808	6 190	12 549	1 958	3 385	7 723	2 422	2 340
6 rooms	5 724	4 994	14 647	1 705	2 913	6 892	2 316	2 095
7 rooms	3 568	2 974	10 905	1 217	1 992	4 639	1 731	1 567
8 rooms	2 177	1 759	6 924	711	1 209	3 044	1 127	1 010
9 or more rooms	2 128	1 614	6 902	774	1 216	2 979	1 106	1 003
Median	5.7	5.6	6.1	5.7	5.6	5.8	5.9	5.8
Renter-occupied housing units	**15 111**	**9 556**	**33 700**	**2 627**	**4 466**	**12 791**	**3 780**	**2 013**
1 room	320	141	1 318	85	121	268	127	59
2 rooms	1 293	673	3 296	225	493	1 042	346	174
3 rooms	3 256	2 210	7 387	706	1 020	3 240	884	402
4 rooms	4 999	2 580	9 525	727	1 112	4 085	988	555
5 rooms	3 257	1 737	6 479	429	716	2 352	625	326
6 rooms	1 303	1 017	3 326	241	481	1 028	382	217
7 rooms	388	750	1 399	113	244	398	221	128
8 rooms	150	282	534	56	159	183	111	65
9 or more rooms	145	166	436	45	120	195	96	87
Median	4.0	4.2	4.0	3.9	4.0	4.0	4.0	4.2
DURATION OF VACANCY								
Vacant-for-sale-only housing units	**311**	**384**	**1 040**	**181**	**294**	**372**	**239**	**247**
Less than 2 months	44	39	130	17	40	25	12	14
2 up to 6 months	104	124	325	47	62	114	55	45
6 or more months	163	221	585	117	192	233	172	188
Vacant-for-rent housing units	**1 572**	**743**	**2 448**	**249**	**417**	**1 024**	**389**	**202**
Less than 2 months	486	299	957	96	91	386	95	48
2 up to 6 months	621	265	837	68	111	366	177	76
6 or more months	465	179	654	85	215	272	117	78
PERSONS IN UNIT								
Owner-occupied housing units	**24 906**	**21 810**	**60 812**	**8 151**	**13 876**	**31 098**	**10 564**	**9 955**
1 person	3 789	3 344	10 679	1 415	2 683	5 212	2 203	2 038
2 persons	8 750	7 844	21 763	2 932	5 407	11 043	4 075	3 824
3 persons	4 967	4 295	11 606	1 531	2 379	5 820	1 813	1 561
4 persons	4 912	4 080	11 138	1 461	2 341	5 942	1 621	1 667
5 persons	1 816	1 642	4 054	577	782	2 171	582	631
6 persons	492	441	1 122	149	196	659	190	156
7 or more persons	180	164	450	86	88	251	80	78
Median	2.49	2.46	2.41	2.41	2.29	2.44	2.26	2.27
Renter-occupied housing units	**15 111**	**9 556**	**33 700**	**2 627**	**4 466**	**12 791**	**3 780**	**2 013**
1 person	5 961	3 471	13 096	990	1 716	5 428	1 530	791
2 persons	4 445	2 606	10 720	765	1 322	3 672	1 063	572
3 persons	2 284	1 566	5 008	398	687	1 820	544	313
4 persons	1 537	1 272	3 215	290	505	1 276	384	220
5 persons	613	432	1 166	128	173	428	181	79
6 persons	169	156	352	45	45	112	57	23
7 or more persons	102	53	143	11	18	55	21	15
Median	1.86	2.00	1.85	1.92	1.89	1.76	1.84	1.88
PERSONS PER ROOM								
Owner-occupied housing units	**24 906**	**21 810**	**60 812**	**8 151**	**13 876**	**31 098**	**10 564**	**9 955**
0.50 or less	16 449	13 959	44 374	5 362	9 503	21 038	7 710	7 047
0.51 to 0.75	5 283	4 560	11 593	1 669	2 588	6 337	1 828	1 691
0.76 to 1.00	2 865	2 908	4 395	950	1 564	3 313	903	1 052
1.01 to 1.50	272	310	390	132	165	354	99	138
1.51 or more	37	73	60	38	56	56	24	27
Mean	.46	.47	.43	.46	.44	.45	.41	.42
Renter-occupied housing units	**15 111**	**9 556**	**33 700**	**2 627**	**4 466**	**12 791**	**3 780**	**2 013**
0.50 or less	9 497	5 931	21 256	1 502	2 805	8 285	2 364	1 274
0.51 to 0.75	3 065	2 205	6 850	567	862	2 500	702	386
0.76 to 1.00	2 217	1 183	4 955	457	668	1 739	606	282
1.01 to 1.50	255	195	454	69	82	213	82	45
1.51 or more	77	42	185	32	49	54	26	26
Mean	.53	.52	.51	.54	.50	.51	.51	.49
Occupied housing units	**40 017**	**31 366**	**94 512**	**10 778**	**18 342**	**43 889**	**14 344**	**11 968**
HOUSEHOLDER 65 YEARS AND OVER								
Occupied housing units	**8 781**	**7 117**	**20 309**	**2 299**	**4 604**	**9 584**	**3 997**	**3 254**
1-person households	4 326	3 249	9 726	1 032	2 141	4 546	1 905	1 457
Mean number of persons per room	.33	.33	.32	.31	.30	.32	.29	.28
Units in structure:								
1, detached or attached	4 234	4 640	12 684	1 550	3 420	5 669	2 909	2 566
2 or more	3 736	1 851	6 380	461	732	2 823	726	350
Mobile home, trailer, or other	811	626	1 245	288	452	1 092	362	338
Specified owner	3 298	3 497	10 393	1 066	2 381	4 137	2 157	1 709
Mean value (dollars)	81 400	43 800	125 600	69 200	112 000	78 600	122 100	143 600
Specified renter	3 380	2 075	5 997	493	930	2 555	825	406
Mean contract rent (dollars)	305	214	348	210	227	259	269	284
With meals included in rent	261	9	307	13	2	15	5	6
Mean contract rent (dollars)	847	299	881	1 090	169	339	310	459
No meals included in rent	2 957	1 820	5 353	413	759	2 340	720	335
No cash rent	162	246	337	67	169	200	100	65

TIPSII [UPF] GH123 CENSUS90 72583600 06/22/92 4:34 PM MACHINE: C DATA:CENSUS90*H1TIPSDA23. 06/18/92 05:15:31 TAPE: NONE FRAME: 100
TSF:CENSUS90*92. 06/18/92 05:17:24 UTF:CENSUS90*93. 06/18/92 05:17:24 META:CENSUS90*H1TABLES23. 06/18/92 05:25:44

Table 50. **Utilization Characteristics: 1990** —Con.

[For definitions of terms and meanings of symbols, see text]

County	Oxford County	Penobscot County	Piscataquis County	Sagadahoc County	Somerset County	Waldo County	Washington County	York County
ROOMS								
All housing units	**29 689**	**61 359**	**13 194**	**14 633**	**24 927**	**16 181**	**19 124**	**79 941**
1 room	566	1 069	542	154	502	296	510	744
2 rooms	819	2 549	676	481	973	659	986	2 361
3 rooms	2 504	6 488	1 757	1 292	2 350	1 476	1 921	6 568
4 rooms	5 719	12 624	2 736	2 812	5 105	3 179	3 615	16 375
5 rooms	6 927	13 855	2 533	3 062	5 885	3 763	4 251	17 745
6 rooms	5 471	10 505	2 250	2 643	4 249	2 602	3 327	15 312
7 rooms	3 204	6 523	1 220	1 789	2 658	1 789	2 173	9 713
8 rooms	2 001	4 009	741	1 208	1 609	1 130	1 236	5 563
9 or more rooms	2 478	3 737	739	1 192	1 596	1 287	1 105	5 560
Median	5.3	5.1	4.8	5.3	5.1	5.2	5.1	5.3
Owner-occupied housing units	**15 262**	**37 679**	**5 654**	**8 909**	**14 303**	**10 028**	**10 568**	**44 313**
1 room	63	71	46	17	57	51	56	42
2 rooms	150	292	66	60	180	147	170	225
3 rooms	575	1 015	251	225	590	448	384	1 091
4 rooms	2 545	5 775	889	1 220	2 564	1 695	1 735	6 478
5 rooms	3 892	9 614	1 308	2 010	3 694	2 468	2 762	10 398
6 rooms	3 262	8 399	1 258	1 924	2 880	1 941	2 251	10 454
7 rooms	2 106	5 636	826	1 445	1 925	1 425	1 546	7 231
8 rooms	1 274	3 552	515	999	1 200	882	888	4 290
9 or more rooms	1 395	3 325	495	1 009	1 213	971	776	4 104
Median	5.6	5.7	5.7	6.0	5.5	5.6	5.6	5.9
Renter-occupied housing units	**4 802**	**16 384**	**1 540**	**3 672**	**4 210**	**2 387**	**2 850**	**17 535**
1 room	101	398	33	69	66	66	40	289
2 rooms	274	1 411	96	294	317	198	181	1 083
3 rooms	992	4 090	398	746	964	455	686	3 444
4 rooms	1 414	4 989	449	1 114	1 258	663	688	5 643
5 rooms	1 027	3 065	260	641	823	457	520	3 523
6 rooms	498	1 435	169	443	389	234	349	2 036
7 rooms	240	569	62	177	187	132	199	850
8 rooms	127	230	35	101	105	77	113	358
9 or more rooms	129	197	38	87	101	105	74	309
Median	4.2	4.0	4.0	4.2	4.1	4.2	4.3	4.2
DURATION OF VACANCY								
Vacant-for-sale-only housing units	**269**	**497**	**163**	**129**	**206**	**236**	**300**	**1 043**
Less than 2 months	25	62	14	18	30	14	19	88
2 up to 6 months	78	173	28	52	65	41	35	259
6 or more months	166	262	121	59	111	181	246	696
Vacant-for-rent housing units	**496**	**1 266**	**177**	**273**	**341**	**190**	**322**	**2 513**
Less than 2 months	192	447	69	109	128	55	104	528
2 up to 6 months	168	561	59	101	109	66	95	936
6 or more months	136	258	49	63	104	69	123	1 049
PERSONS IN UNIT								
Owner-occupied housing units	**15 262**	**37 679**	**5 654**	**8 909**	**14 303**	**10 028**	**10 568**	**44 313**
1 person	2 640	6 033	1 060	1 521	2 435	1 833	2 035	7 343
2 persons	5 647	13 319	2 096	3 110	5 060	3 602	3 921	15 489
3 persons	2 873	7 518	1 024	1 731	2 686	1 860	1 869	8 553
4 persons	2 662	7 329	918	1 681	2 620	1 682	1 777	8 508
5 persons	998	2 519	368	616	1 066	728	693	3 181
6 persons	325	702	136	179	305	224	194	878
7 or more persons	117	259	52	71	131	99	79	361
Median	2.38	2.46	2.34	2.44	2.43	2.38	2.33	2.46
Renter-occupied housing units	**4 802**	**16 384**	**1 540**	**3 672**	**4 210**	**2 387**	**2 850**	**17 535**
1 person	1 847	6 169	617	1 193	1 499	859	1 131	5 913
2 persons	1 287	4 981	429	1 051	1 175	667	723	5 353
3 persons	751	2 606	213	655	692	392	432	2 902
4 persons	586	1 726	169	519	499	285	329	2 154
5 persons	220	608	75	195	225	125	157	858
6 persons	88	221	27	42	75	36	57	254
7 or more persons	23	73	10	17	45	23	21	101
Median	1.93	1.91	1.86	2.11	2.02	2.00	1.91	2.03
PERSONS PER ROOM								
Owner-occupied housing units	**15 262**	**37 679**	**5 654**	**8 909**	**14 303**	**10 028**	**10 568**	**44 313**
0.50 or less	10 243	25 258	3 863	6 191	9 221	6 603	7 053	30 063
0.51 to 0.75	2 992	7 746	1 065	1 726	2 929	1 939	1 934	9 433
0.76 to 1.00	1 715	4 169	604	889	1 860	1 235	1 358	4 304
1.01 to 1.50	242	421	89	84	222	208	167	437
1.51 or more	70	85	33	19	71	43	56	76
Mean	.46	.46	.45	.44	.47	.46	.45	.45
Renter-occupied housing units	**4 802**	**16 384**	**1 540**	**3 672**	**4 210**	**2 387**	**2 850**	**17 535**
0.50 or less	3 013	9 975	986	2 144	2 461	1 438	1 810	10 705
0.51 to 0.75	963	3 519	276	831	922	446	568	3 816
0.76 to 1.00	680	2 435	225	582	668	399	391	2 569
1.01 to 1.50	110	346	41	87	127	74	57	360
1.51 or more	36	109	12	28	32	30	24	85
Mean	.51	.53	.51	.54	.54	.51	.50	.53
Occupied housing units	**20 064**	**54 063**	**7 194**	**12 581**	**18 513**	**12 415**	**13 418**	**61 848**
HOUSEHOLDER 65 YEARS AND OVER								
Occupied housing units	**4 962**	**10 890**	**1 929**	**2 384**	**4 064**	**2 788**	**3 725**	**13 078**
1-person households	2 220	5 090	877	1 116	1 848	1 204	1 699	5 821
Mean number of persons per room	.32	.33	.32	.31	.32	.31	.31	.32
Units in structure:								
1, detached or attached	3 226	6 583	1 303	1 613	2 746	2 027	2 698	8 665
2 or more	1 107	2 913	425	509	691	341	595	3 264
Mobile home, trailer, or other	629	1 394	201	262	627	420	432	1 149
Specified owner	2 283	5 031	920	1 194	1 905	1 224	1 935	6 672
Mean value (dollars)	70 400	65 700	49 300	97 400	54 600	85 900	56 900	133 200
Specified renter	1 100	2 931	451	525	783	418	740	3 122
Mean contract rent (dollars)	197	248	200	316	211	205	159	309
With meals included in rent	–	4	–	36	4	3	2	35
Mean contract rent (dollars)	–	219	–	1 206	372	404	50	833
No meals included in rent	958	2 712	399	432	647	346	616	2 764
No cash rent	142	215	52	57	132	69	122	323

TIPSII [UPF] GH123 CENSUS90 72583600 06/22/92 4:34 PM MACHINE: C DATA:CENSUS90*H1TIPSDA23. 06/18/92 05:15:31 TAPE: NONE FRAME: 101
TSF:CENSUS90*92. 06/18/92 05:17:24 UTF:CENSUS90*93. 06/18/92 05:17:24 META:CENSUS90*H1TABLES23. 06/18/92 05:25:44

Table 51. **Financial Characteristics: 1990**

[For definitions of terms and meanings of symbols, see text]

County	Androscoggin County	Aroostook County	Cumberland County	Franklin County	Hancock County	Kennebec County	Knox County	Lincoln County
VALUE								
Specified owner-occupied housing units	**16 043**	**14 338**	**45 740**	**4 842**	**8 552**	**19 467**	**7 177**	**5 765**
Less than $20,000	132	1 234	189	192	261	267	92	73
$20,000 to $29,999	232	1 722	227	251	305	461	125	73
$30,000 to $39,999	377	2 496	381	368	426	710	204	142
$40,000 to $49,999	707	2 826	667	557	543	1 332	362	182
$50,000 to $59,999	1 071	2 223	976	622	692	1 815	448	252
$60,000 to $69,999	1 594	1 694	1 363	724	812	2 654	661	402
$70,000 to $79,999	2 256	914	2 431	654	973	3 061	829	520
$80,000 to $89,999	2 763	491	3 701	465	831	2 509	792	575
$90,000 to $99,999	2 065	246	5 212	281	586	1 572	648	560
$100,000 to $124,999	2 301	291	10 540	352	952	2 208	908	863
$125,000 to $149,999	1 189	110	6 948	170	621	1 247	621	578
$150,000 to $174,999	654	58	4 362	72	431	706	428	428
$175,000 to $199,999	281	14	2 594	45	287	343	261	297
$200,000 to $249,999	279	9	2 730	39	317	326	292	324
$250,000 to $299,999	90	6	1 361	17	200	155	199	209
$300,000 to $399,999	41	1	1 124	23	166	65	173	151
$400,000 to $499,999	4	1	398	4	50	14	66	54
$500,000 or more	7	2	536	6	99	22	68	82
Median (dollars)	86 000	45 900	118 300	65 600	83 200	78 100	91 200	103 000
Mean (dollars)	93 800	49 100	140 000	72 900	107 900	88 500	117 600	131 100
Specified vacant-for-sale-only housing units	**194**	**257**	**688**	**118**	**199**	**242**	**187**	**157**
Less than $20,000	2	50	11	15	5	9	2	6
$20,000 to $39,999	7	85	18	20	12	21	7	3
$40,000 to $59,999	20	69	28	22	30	35	15	10
$60,000 to $79,999	51	33	47	22	35	60	31	18
$80,000 to $99,999	55	15	115	15	36	40	25	29
$100,000 to $149,999	33	4	237	12	34	48	43	32
$150,000 to $199,999	15	1	131	8	18	23	25	26
$200,000 to $249,999	7	–	36	2	12	3	17	16
$250,000 to $299,999	3	–	21	–	6	3	11	7
$300,000 or more	1	–	44	2	11	–	11	10
Median (dollars)	85 200	37 700	126 100	62 500	89 200	78 800	116 100	120 800
Mean (dollars)	98 200	41 500	147 500	76 900	124 400	90 300	142 100	148 600
Owner-occupied mobile homes or trailers	**3 501**	**3 116**	**3 892**	**1 252**	**1 873**	**4 163**	**1 000**	**1 351**
Median (dollars)	29 300	19 400	33 800	24 500	27 500	28 200	32 500	30 000
Mean (dollars)	35 200	23 100	39 900	28 800	36 000	33 700	41 300	39 800
CONTRACT RENT								
Specified renter-occupied housing units	**14 886**	**9 237**	**33 146**	**2 476**	**4 120**	**12 428**	**3 583**	**1 790**
Less than $100	845	592	960	222	211	508	188	60
$100 to $149	1 054	792	1 596	165	299	751	217	115
$150 to $199	671	671	965	170	230	595	155	74
$200 to $249	1 135	1 095	1 057	348	332	1 042	272	106
$250 to $299	1 499	1 352	1 144	365	365	1 607	401	145
$300 to $349	2 982	1 368	2 233	423	621	2 309	615	258
$350 to $399	2 214	711	3 504	263	529	1 980	611	262
$400 to $449	1 565	273	3 838	119	422	1 407	364	220
$450 to $499	915	119	3 714	64	215	757	184	110
$500 to $549	729	92	3 527	40	158	387	114	104
$550 to $599	359	62	3 272	15	34	216	50	48
$600 to $649	144	38	2 236	9	46	107	59	40
$650 to $699	78	29	1 471	3	8	86	19	22
$700 to $749	27	18	660	2	6	26	14	6
$750 to $999	48	21	1 172	3	15	30	14	3
$1,000 or more	155	3	468	13	4	12	10	5
No cash rent	466	2 001	1 329	252	625	608	296	212
Median (dollars)	332	267	458	275	321	328	330	355
Mean (dollars)	336	263	459	275	314	326	326	350
Specified vacant-for-rent housing units	**1 565**	**712**	**2 428**	**238**	**396**	**1 012**	**384**	**194**
Less than $100	45	30	35	10	5	9	7	5
$100 to $199	74	97	62	27	31	34	13	11
$200 to $299	281	319	113	69	81	178	45	25
$300 to $399	656	207	452	94	131	432	205	69
$400 to $499	287	22	645	23	60	250	64	40
$500 to $599	157	27	649	8	32	65	20	22
$600 to $749	26	6	326	2	13	40	24	10
$750 to $999	4	2	82	2	8	4	–	3
$1,000 or more	35	2	64	3	35	–	6	9
Median (dollars)	347	271	484	310	352	360	357	371
Mean (dollars)	374	278	501	316	437	373	382	417
MEALS INCLUDED IN RENT								
Specified renter-occupied housing units	**14 886**	**9 237**	**33 146**	**2 476**	**4 120**	**12 428**	**3 583**	**1 790**
With meals included in rent	283	17	378	23	11	33	10	9
Mean (dollars)	822	342	794	737	306	320	364	427
No meals included in rent	14 137	7 219	31 439	2 201	3 484	11 787	3 277	1 569
No cash rent	466	2 001	1 329	252	625	608	296	212

TIPSII [UPF] GH123 CENSUS90 72583600 06/22/92 4:34 PM MACHINE: C DATA:CENSUS90*H1TIPSDA23. 06/18/92 05:15:31 TAPE: NONE FRAME: 102
TSF:CENSUS90*92. 06/18/92 05:17:24 UTF:CENSUS90*93. 06/18/92 05:17:24 META:CENSUS90*H1TABLES23. 06/18/92 05:25:44

Table 51. **Financial Characteristics: 1990**—Con.

[For definitions of terms and meanings of symbols, see text]

County	Oxford County	Penobscot County	Piscataquis County	Sagadahoc County	Somerset County	Waldo County	Washington County	York County
VALUE								
Specified owner-occupied housing units	**9 104**	**23 710**	**3 453**	**5 852**	**8 045**	**4 958**	**6 586**	**31 031**
Less than $20,000	286	702	237	55	436	236	578	118
$20,000 to $29,999	484	995	413	88	574	252	620	149
$30,000 to $39,999	721	1 753	642	118	955	362	836	244
$40,000 to $49,999	939	2 571	634	199	1 274	465	977	460
$50,000 to $59,999	1 025	2 846	432	266	1 219	494	912	712
$60,000 to $69,999	1 127	3 371	352	421	1 166	558	841	1 054
$70,000 to $79,999	1 137	3 087	256	643	854	656	639	1 924
$80,000 to $89,999	982	2 488	163	718	496	480	378	2 917
$90,000 to $99,999	668	1 627	92	710	313	276	221	3 728
$100,000 to $124,999	753	1 983	107	1 077	395	443	257	6 908
$125,000 to $149,999	390	1 051	56	694	179	242	105	4 747
$150,000 to $174,999	266	534	30	346	98	175	97	2 939
$175,000 to $199,999	99	302	11	171	32	97	47	1 535
$200,000 to $249,999	126	246	12	182	32	96	39	1 603
$250,000 to $299,999	57	89	9	78	14	53	20	786
$300,000 to $399,999	28	40	6	48	5	42	13	592
$400,000 to $499,999	5	10	1	25	1	19	1	232
$500,000 or more	11	15	–	13	2	12	5	383
Median (dollars)	69 700	68 900	46 800	95 900	55 000	71 800	52 300	115 200
Mean (dollars)	77 800	76 000	54 200	109 000	61 400	84 400	59 400	135 400
Specified vacant-for-sale-only housing units	**158**	**313**	**109**	**86**	**134**	**154**	**219**	**701**
Less than $20,000	7	22	16	1	9	12	33	5
$20,000 to $39,999	27	45	45	2	38	29	51	7
$40,000 to $59,999	27	62	24	7	37	17	55	21
$60,000 to $79,999	22	87	10	23	24	26	40	95
$80,000 to $99,999	34	50	4	15	10	23	16	110
$100,000 to $149,999	29	33	3	23	8	21	13	207
$150,000 to $199,999	10	12	4	8	5	14	5	126
$200,000 to $249,999	–	2	1	2	2	5	3	49
$250,000 to $299,999	2	–	1	3	–	5	2	30
$300,000 or more	–	–	1	2	1	2	1	51
Median (dollars)	76 000	64 600	37 300	93 800	50 800	70 000	50 900	124 200
Mean (dollars)	79 800	69 100	54 900	112 000	64 600	92 700	59 300	153 200
Owner-occupied mobile homes or trailers	**2 464**	**6 304**	**707**	**1 111**	**2 533**	**1 809**	**1 771**	**4 427**
Median (dollars)	31 100	26 300	21 500	36 300	24 700	23 600	21 000	44 000
Mean (dollars)	36 100	30 100	27 300	41 800	30 000	29 900	27 600	50 000
CONTRACT RENT								
Specified renter-occupied housing units	**4 561**	**15 921**	**1 447**	**3 520**	**3 948**	**2 096**	**2 653**	**17 075**
Less than $100	393	778	146	170	257	195	411	497
$100 to $149	353	1 124	116	168	308	151	283	736
$150 to $199	339	908	143	109	274	162	227	472
$200 to $249	585	1 321	227	116	584	232	297	623
$250 to $299	617	1 797	201	180	652	267	299	709
$300 to $349	701	2 280	221	307	657	305	257	1 589
$350 to $399	433	2 052	138	421	339	228	205	1 925
$400 to $449	360	1 804	54	449	256	156	99	2 469
$450 to $499	134	1 205	7	396	89	58	49	2 167
$500 to $549	93	628	6	269	41	36	20	1 815
$550 to $599	44	517	1	215	11	16	11	1 087
$600 to $649	20	237	–	136	15	8	1	720
$650 to $699	9	170	–	89	3	4	1	438
$700 to $749	8	75	–	61	4	4	1	273
$750 to $999	5	112	–	95	4	6	1	373
$1,000 or more	4	16	2	42	3	1	2	105
No cash rent	463	897	185	297	451	267	489	1 077
Median (dollars)	280	333	250	413	274	277	221	424
Mean (dollars)	276	335	243	418	270	275	226	425
Specified vacant-for-rent housing units	**480**	**1 247**	**172**	**269**	**324**	**177**	**307**	**2 496**
Less than $100	17	23	13	7	17	18	39	27
$100 to $199	46	70	23	2	38	16	66	43
$200 to $299	156	286	74	24	120	48	93	150
$300 to $399	169	372	53	58	105	64	80	504
$400 to $499	61	316	7	83	37	27	21	734
$500 to $599	24	109	–	51	3	2	6	482
$600 to $749	3	62	–	28	3	1	–	217
$750 to $999	1	7	2	9	–	1	1	43
$1,000 or more	3	2	–	7	1	–	1	296
Median (dollars)	308	364	263	461	290	305	251	466
Mean (dollars)	315	372	260	478	285	292	249	544
MEALS INCLUDED IN RENT								
Specified renter-occupied housing units	**4 561**	**15 921**	**1 447**	**3 520**	**3 948**	**2 096**	**2 653**	**17 075**
With meals included in rent	2	27	3	51	18	7	3	56
Mean (dollars)	413	341	230	982	411	261	71	698
No meals included in rent	4 096	14 997	1 259	3 172	3 479	1 822	2 161	15 942
No cash rent	463	897	185	297	451	267	489	1 077

TIPSII [UPF] GH123 CENSUS90 72583600 06/22/92 4:34 PM MACHINE: C DATA:CENSUS90*H1TIPSDA23. 06/18/92 05:15:31 TAPE: NONE FRAME: 103
TSF:CENSUS90*92. 06/18/92 05:17:24 UTF:CENSUS90*93. 06/18/92 05:17:24 META:CENSUS90*H1TABLES23. 06/18/92 05:25:44

Table 52. Occupancy, Structural, and Utilization Characteristics of Housing Units by Race and Hispanic Origin of Householder: 1990

[Threshold and complementary threshold are 400 persons. For definitions of terms and meanings of symbols, see text]

County	Androscoggin County					Aroostook County			
	White	Black	Asian or Pacific Islander	Hispanic origin (of any race)	White, not of Hispanic origin	White	Black	American Indian, Eskimo, or Aleut	Asian or Pacific Islander
Occupied housing units	**39 618**	**137**	**109**	**222**	**39 472**	**30 817**	**224**	**207**	**73**
POPULATION									
Persons in occupied housing units	100 715	378	363	663	100 305	80 598	663	632	223
Per occupied housing unit	2.54	2.76	3.33	2.99	2.54	2.62	2.96	3.05	3.05
Owner-occupied housing units	68 796	85	198	254	68 606	59 718	107	345	100
Per owner-occupied housing unit	2.78	3.04	3.88	3.02	2.78	2.76	2.89	3.38	3.45
Renter-occupied housing units	31 919	293	165	409	31 699	20 880	556	287	123
Per renter-occupied housing unit	2.15	2.69	2.84	2.96	2.15	2.27	2.97	2.73	2.80
TENURE									
Owner-occupied housing units	24 784	28	51	84	24 718	21 635	37	102	29
Percent of occupied housing units	62.6	20.4	46.8	37.8	62.6	70.2	16.5	49.3	39.7
Renter-occupied housing units	14 834	109	58	138	14 754	9 182	187	105	44
UNITS IN STRUCTURE									
Occupied housing units	**39 618**	**137**	**109**	**222**	**39 472**	**30 817**	**224**	**207**	**73**
1, detached	20 034	29	48	79	19 975	19 692	37	91	32
1, attached	446	2	2	2	445	870	75	8	9
2	4 060	8	7	19	4 048	1 471	10	26	3
3 or 4	4 048	29	11	32	4 027	2 122	39	29	9
5 to 9	3 993	41	14	41	3 967	1 653	39	13	10
10 to 19	1 452	17	11	9	1 447	673	12	5	9
20 to 49	684	9	8	3	681	482	–	3	–
50 or more	712	–	–	3	710	62	–	–	–
Mobile home or trailer	3 872	1	5	34	3 855	3 536	12	30	–
Other	317	1	3	–	317	256	–	2	1
ROOMS									
Owner-occupied housing units	**24 784**	**28**	**51**	**84**	**24 718**	**21 635**	**37**	**102**	**29**
1 room	20	–	–	–	20	72	–	3	–
2 rooms	101	–	2	–	101	179	3	6	–
3 rooms	531	1	2	2	530	700	–	7	–
4 rooms	3 833	3	3	14	3 821	3 278	6	20	2
5 rooms	6 770	8	17	29	6 748	6 146	9	25	9
6 rooms	5 694	5	12	16	5 682	4 964	4	19	6
7 rooms	3 555	2	6	13	3 544	2 954	8	10	2
8 rooms	2 165	3	4	4	2 162	1 747	2	7	1
9 or more rooms	2 115	6	5	6	2 110	1 595	5	5	9
Median	5.7	5.9	5.6	5.4	5.7	5.6	5.6	5.1	6.1
Renter-occupied housing units	**14 834**	**109**	**58**	**138**	**14 754**	**9 182**	**187**	**105**	**44**
1 room	312	3	–	4	311	137	1	2	1
2 rooms	1 275	6	6	9	1 269	646	9	14	4
3 rooms	3 197	20	11	30	3 182	2 172	10	21	5
4 rooms	4 896	40	27	43	4 871	2 500	30	30	7
5 rooms	3 202	22	11	35	3 180	1 635	58	23	14
6 rooms	1 283	10	1	11	1 276	960	35	8	7
7 rooms	378	6	1	3	376	705	28	5	5
8 rooms	147	1	1	1	147	268	11	1	1
9 or more rooms	144	1	–	2	142	159	5	1	–
Median	4.0	4.1	3.9	4.1	4.0	4.2	5.3	4.0	4.9
PERSONS IN UNIT									
Owner-occupied housing units	**24 784**	**28**	**51**	**84**	**24 718**	**21 635**	**37**	**102**	**29**
1 person	3 776	5	5	11	3 765	3 319	4	17	4
2 persons	8 727	8	5	21	8 707	7 804	17	17	4
3 persons	4 943	5	9	19	4 932	4 259	4	23	6
4 persons	4 875	5	15	23	4 859	4 048	7	17	8
5 persons	1 799	2	12	8	1 793	1 616	3	17	4
6 persons	488	2	2	2	486	429	1	8	3
7 or more persons	176	1	3	–	176	160	1	3	–
Median	2.49	2.70	3.93	3.03	2.49	2.46	2.35	3.24	3.56
Renter-occupied housing units	**14 834**	**109**	**58**	**138**	**14 754**	**9 182**	**187**	**105**	**44**
1 person	5 887	30	14	42	5 859	3 409	26	23	8
2 persons	4 379	29	10	24	4 363	2 500	48	30	18
3 persons	2 229	21	16	21	2 222	1 472	48	27	5
4 persons	1 501	13	9	22	1 486	1 205	44	13	6
5 persons	582	10	7	16	573	404	16	5	3
6 persons	160	3	2	7	158	144	3	5	3
7 or more persons	96	3	–	6	93	48	2	2	1
Median	1.85	2.34	2.81	2.64	1.85	1.97	2.91	2.48	2.28
PERSONS PER ROOM									
Owner-occupied housing units	**24 784**	**28**	**51**	**84**	**24 718**	**21 635**	**37**	**102**	**29**
0.50 or less	16 392	18	19	48	16 349	13 876	26	38	17
0.51 to 0.75	5 254	4	11	19	5 242	4 519	2	29	5
0.76 to 1.00	2 836	5	15	16	2 825	2 868	7	26	7
1.01 to 1.50	266	1	5	1	266	301	2	7	–
1.51 or more	36	–	1	–	36	71	–	2	–
Mean	.46	.46	.65	.52	.46	.47	.48	.65	.50
Renter-occupied housing units	**14 834**	**109**	**58**	**138**	**14 754**	**9 182**	**187**	**105**	**44**
0.50 or less	9 378	56	20	55	9 340	5 745	97	44	21
0.51 to 0.75	2 992	25	18	26	2 980	2 095	56	32	13
0.76 to 1.00	2 157	22	12	38	2 134	1 123	29	20	8
1.01 to 1.50	233	5	8	14	229	182	5	5	2
1.51 or more	74	1	–	5	71	37	–	4	–
Mean	.52	.63	.72	.71	.52	.51	.55	.67	.59

TIPSII [UPF] GH123 CENSUS90 72583600 06/22/92 4:34 PM MACHINE: C DATA:CENSUS90*H1TIPSDA23. 06/18/92 05:15:31 TAPE: NONE FRAME: 104
TSF:CENSUS90*92. 06/18/92 05:17:24 UTF:CENSUS90*93. 06/18/92 05:17:24 META:CENSUS90*H1TABLES23. 06/18/92 05:25:44

Table 52. **Occupancy, Structural, and Utilization Characteristics of Housing Units by Race and Hispanic Origin of Householder: 1990**—Con.

[Threshold and complementary threshold are 400 persons. For definitions of terms and meanings of symbols, see text]

County	Aroostook County—Con.		Cumberland County						Hancock County
	Hispanic origin (of any race)	White, not of Hispanic origin	White	Black	American Indian, Eskimo, or Aleut	Asian or Pacific Islander	Hispanic origin (of any race)	White, not of Hispanic origin	White
Occupied housing units	**113**	**30 753**	**93 217**	**505**	**204**	**506**	**477**	**92 846**	**18 208**
POPULATION									
Persons in occupied housing units	336	80 410	231 643	1 262	550	1 714	1 253	230 689	45 073
Per occupied housing unit	2.97	2.61	2.48	2.50	2.70	3.39	2.63	2.48	2.48
Owner-occupied housing units	89	59 650	162 395	372	217	889	539	161 951	35 542
Per owner-occupied housing unit	2.97	2.76	2.69	2.93	3.01	3.93	2.95	2.69	2.57
Renter-occupied housing units	247	20 760	69 248	890	333	825	714	68 738	9 531
Per renter-occupied housing unit	2.98	2.27	2.11	2.35	2.52	2.95	2.43	2.11	2.17
TENURE									
Owner-occupied housing units	30	21 612	60 360	127	72	226	183	60 207	13 810
Percent of occupied housing units	26.5	70.3	64.8	25.1	35.3	44.7	38.4	64.8	75.8
Renter-occupied housing units	83	9 141	32 857	378	132	280	294	32 639	4 398
UNITS IN STRUCTURE									
Occupied housing units	**113**	**30 753**	**93 217**	**505**	**204**	**506**	**477**	**92 846**	**18 208**
1, detached	38	19 663	54 957	134	72	199	177	54 808	13 197
1, attached	32	855	3 872	35	5	30	37	3 845	176
2	5	1 469	7 635	47	25	44	51	7 591	640
3 or 4	15	2 113	7 952	85	28	73	73	7 896	610
5 to 9	11	1 651	5 825	84	26	74	60	5 784	451
10 to 19	6	669	3 101	62	24	43	32	3 084	198
20 to 49	–	482	1 999	28	7	17	17	1 982	205
50 or more	–	62	2 546	16	5	12	11	2 538	118
Mobile home or trailer	6	3 533	4 440	11	11	12	15	4 430	2 310
Other	–	256	890	3	1	2	4	888	303
ROOMS									
Owner-occupied housing units	**30**	**21 612**	**60 360**	**127**	**72**	**226**	**183**	**60 207**	**13 810**
1 room	–	72	58	–	–	–	1	57	63
2 rooms	–	179	254	–	3	4	1	254	197
3 rooms	1	699	1 195	5	3	4	2	1 193	617
4 rooms	6	3 274	7 290	9	11	41	26	7 268	2 259
5 rooms	9	6 139	12 451	25	18	51	37	12 422	3 370
6 rooms	5	4 960	14 552	29	13	45	38	14 523	2 905
7 rooms	3	2 951	10 836	24	7	35	37	10 801	1 985
8 rooms	5	1 744	6 877	16	11	19	15	6 865	1 205
9 or more rooms	1	1 594	6 847	19	6	27	26	6 824	1 209
Median	5.4	5.6	6.1	6.3	5.6	5.8	6.1	6.1	5.6
Renter-occupied housing units	**83**	**9 141**	**32 857**	**378**	**132**	**280**	**294**	**32 639**	**4 398**
1 room	–	137	1 272	24	8	12	13	1 263	118
2 rooms	1	645	3 192	47	7	42	29	3 179	484
3 rooms	4	2 169	7 194	87	28	68	60	7 148	1 006
4 rooms	23	2 493	9 313	100	33	66	80	9 250	1 093
5 rooms	19	1 623	6 315	62	31	60	60	6 269	706
6 rooms	14	954	3 247	38	16	21	30	3 222	472
7 rooms	19	694	1 370	13	4	9	14	1 360	243
8 rooms	1	268	523	3	5	1	5	520	157
9 or more rooms	2	158	431	4	–	1	3	428	119
Median	5.2	4.1	4.0	3.8	4.2	3.8	4.1	4.0	4.0
PERSONS IN UNIT									
Owner-occupied housing units	**30**	**21 612**	**60 360**	**127**	**72**	**226**	**183**	**60 207**	**13 810**
1 person	6	3 314	10 637	17	6	13	32	10 611	2 667
2 persons	6	7 800	21 654	43	22	37	53	21 610	5 393
3 persons	6	4 255	11 510	25	19	48	36	11 476	2 365
4 persons	7	4 041	11 027	30	16	60	34	11 000	2 330
5 persons	5	1 613	4 004	6	8	32	18	3 990	775
6 persons	–	429	1 099	3	1	19	7	1 093	195
7 or more persons	–	160	429	3	–	17	3	427	85
Median	3.00	2.46	2.40	2.64	2.92	3.75	2.68	2.40	2.29
Renter-occupied housing units	**83**	**9 141**	**32 857**	**378**	**132**	**280**	**294**	**32 639**	**4 398**
1 person	9	3 404	12 859	129	36	61	80	12 796	1 700
2 persons	23	2 488	10 489	105	40	71	94	10 418	1 304
3 persons	25	1 462	4 853	62	24	58	59	4 808	672
4 persons	15	1 195	3 088	53	21	44	41	3 059	494
5 persons	9	401	1 105	23	7	24	15	1 099	167
6 persons	2	143	335	5	2	10	5	331	44
7 or more persons	–	48	128	1	2	12	–	128	17
Median	2.88	1.97	1.84	2.07	2.25	2.64	2.21	1.84	1.88
PERSONS PER ROOM									
Owner-occupied housing units	**30**	**21 612**	**60 360**	**127**	**72**	**226**	**183**	**60 207**	**13 810**
0.50 or less	15	13 864	44 131	89	41	97	119	44 031	9 469
0.51 to 0.75	10	4 513	11 493	27	20	49	40	11 459	2 577
0.76 to 1.00	4	2 864	4 317	9	10	54	21	4 300	1 548
1.01 to 1.50	–	301	365	1	1	23	2	363	163
1.51 or more	1	70	54	1	–	3	1	54	53
Mean	.51	.47	.42	.44	.51	.65	.46	.42	.44
Renter-occupied housing units	**83**	**9 141**	**32 857**	**378**	**132**	**280**	**294**	**32 639**	**4 398**
0.50 or less	43	5 727	20 899	182	63	93	145	20 784	2 776
0.51 to 0.75	26	2 079	6 637	96	34	66	78	6 576	845
0.76 to 1.00	9	1 117	4 753	83	30	75	60	4 714	654
1.01 to 1.50	4	181	420	7	3	22	6	417	78
1.51 or more	1	37	148	10	2	24	5	148	45
Mean	.55	.51	.51	.60	.60	.77	.59	.51	.50

TIPSII [UPF] GH123 CENSUS90 72583600 06/22/92 4:34 PM MACHINE: C DATA:CENSUS90*H1TIPSDA23. 06/18/92 05:15:31 TAPE: NONE FRAME: 105
TSF:CENSUS90*92. 06/18/92 05:17:24 UTF:CENSUS90*93. 06/18/92 05:17:24 META:CENSUS90*H1TABLES23. 06/18/92 05:25:44

Table 52. **Occupancy, Structural, and Utilization Characteristics of Housing Units by Race and Hispanic Origin of Householder: 1990**—Con.

[Threshold and complementary threshold are 400 persons. For definitions of terms and meanings of symbols, see text]

County	Kennebec County				Penobscot County			
	White	Asian or Pacific Islander	Hispanic origin (of any race)	White, not of Hispanic origin	White	Black	American Indian, Eskimo, or Aleut	Asian or Pacific Islander
Occupied housing units	**43 516**	**141**	**153**	**43 399**	**53 261**	**148**	**392**	**225**
POPULATION								
Persons in occupied housing units	110 711	403	388	110 426	136 815	389	1 075	659
Per occupied housing unit	2.54	2.86	2.54	2.54	2.57	2.63	2.74	2.93
Owner-occupied housing units	84 613	249	228	84 446	102 208	144	571	339
Per owner-occupied housing unit	2.74	3.15	2.89	2.74	2.74	2.77	2.76	3.57
Renter-occupied housing units	26 098	154	160	25 980	34 607	245	504	320
Per renter-occupied housing unit	2.07	2.48	2.16	2.07	2.17	2.55	2.72	2.46
TENURE								
Owner-occupied housing units	30 911	79	79	30 850	37 316	52	207	95
Percent of occupied housing units	71.0	56.0	51.6	71.1	70.1	35.1	52.8	42.2
Renter-occupied housing units	12 605	62	74	12 549	15 945	96	185	130
UNITS IN STRUCTURE								
Occupied housing units	**43 516**	**141**	**153**	**43 399**	**53 261**	**148**	**392**	**225**
1, detached	26 262	77	72	26 209	31 347	55	222	92
1, attached	470	1	3	467	845	7	8	7
2	3 894	10	19	3 879	3 692	14	32	14
3 or 4	3 011	20	19	2 996	4 649	30	32	43
5 to 9	2 675	12	10	2 668	2 806	19	30	46
10 to 19	1 246	11	11	1 237	1 241	8	2	10
20 to 49	611	5	8	606	630	2	2	1
50 or more	197	1	2	195	173	1	–	–
Mobile home or trailer	4 750	4	7	4 744	7 352	8	61	8
Other	400	–	2	398	526	4	3	4
ROOMS								
Owner-occupied housing units	**30 911**	**79**	**79**	**30 850**	**37 316**	**52**	**207**	**95**
1 room	47	–	–	47	70	–	1	–
2 rooms	162	–	1	161	286	2	4	–
3 rooms	803	2	3	801	999	2	11	2
4 rooms	4 778	9	12	4 767	5 714	6	50	4
5 rooms	7 675	16	17	7 663	9 519	7	60	27
6 rooms	6 848	20	13	6 840	8 326	12	43	16
7 rooms	4 604	16	10	4 598	5 590	9	15	20
8 rooms	3 032	7	10	3 022	3 519	9	13	9
9 or more rooms	2 962	9	13	2 951	3 293	5	10	17
Median	5.8	6.1	6.0	5.8	5.7	6.3	5.1	6.4
Renter-occupied housing units	**12 605**	**62**	**74**	**12 549**	**15 945**	**96**	**185**	**130**
1 room	258	5	3	257	377	4	4	13
2 rooms	1 019	11	12	1 009	1 347	11	6	44
3 rooms	3 189	17	16	3 176	4 003	16	40	27
4 rooms	4 035	14	22	4 018	4 904	14	39	22
5 rooms	2 321	11	9	2 314	2 972	30	43	14
6 rooms	1 015	4	4	1 012	1 377	14	35	7
7 rooms	393	–	2	392	548	5	13	1
8 rooms	180	–	5	177	223	2	3	1
9 or more rooms	195	–	1	194	194	–	2	1
Median	4.0	3.4	3.8	4.0	4.0	4.6	4.6	2.8
PERSONS IN UNIT								
Owner-occupied housing units	**30 911**	**79**	**79**	**30 850**	**37 316**	**52**	**207**	**95**
1 person	5 182	9	15	5 170	5 975	7	41	10
2 persons	11 000	22	21	10 982	13 221	18	59	17
3 persons	5 788	11	16	5 775	7 442	13	46	17
4 persons	5 893	26	16	5 882	7 254	8	38	27
5 persons	2 151	8	8	2 145	2 481	6	17	13
6 persons	653	2	2	652	691	–	5	6
7 or more persons	244	1	1	244	252	–	1	5
Median	2.43	3.27	2.72	2.43	2.46	2.58	2.58	3.63
Renter-occupied housing units	**12 605**	**62**	**74**	**12 549**	**15 945**	**96**	**185**	**130**
1 person	5 359	21	34	5 331	6 076	27	43	21
2 persons	3 630	14	16	3 620	4 841	26	45	59
3 persons	1 787	13	10	1 779	2 507	18	45	27
4 persons	1 250	10	7	1 245	1 658	16	29	18
5 persons	421	1	6	417	577	6	20	3
6 persons	108	1	1	107	216	3	1	1
7 or more persons	50	2	–	50	70	–	2	1
Median	1.76	2.21	1.69	1.76	1.89	2.31	2.60	2.25
PERSONS PER ROOM								
Owner-occupied housing units	**30 911**	**79**	**79**	**30 850**	**37 316**	**52**	**207**	**95**
0.50 or less	20 940	42	54	20 896	25 046	37	118	53
0.51 to 0.75	6 291	26	14	6 279	7 670	10	44	20
0.76 to 1.00	3 274	11	8	3 270	4 108	5	39	15
1.01 to 1.50	350	–	3	349	410	–	4	6
1.51 or more	56	–	–	56	82	–	2	1
Mean	.45	.50	.45	.45	.46	.44	.51	.53
Renter-occupied housing units	**12 605**	**62**	**74**	**12 549**	**15 945**	**96**	**185**	**130**
0.50 or less	8 196	27	46	8 158	9 792	46	86	39
0.51 to 0.75	2 463	7	14	2 455	3 417	20	56	20
0.76 to 1.00	1 693	20	12	1 685	2 319	28	37	42
1.01 to 1.50	202	6	1	201	328	1	3	13
1.51 or more	51	2	1	50	89	1	3	16
Mean	.50	.72	.54	.50	.53	.59	.59	.79

TIPSII [UPF] GH123 CENSUS90 72583600 06/22/92 4:34 PM MACHINE: C DATA:CENSUS90*H1TIPSDA23. 06/18/92 05:15:31 TAPE: NONE FRAME: 106
TSF:CENSUS90*92. 06/18/92 05:17:24 UTF:CENSUS90*93. 06/18/92 05:17:24 META:CENSUS90*H1TABLES23. 06/18/92 05:25:44

Table 52. Occupancy, Structural, and Utilization Characteristics of Housing Units by Race and Hispanic Origin of Householder: 1990—Con.

[Threshold and complementary threshold are 400 persons. For definitions of terms and meanings of symbols, see text]

County	Penobscot County—Con.		Sagadahoc County	Washington County		York County				
	Hispanic origin (of any race)	White, not of Hispanic origin	White	White	American Indian, Eskimo, or Aleut	White	Black	Asian or Pacific Islander	Hispanic origin (of any race)	White, not of Hispanic origin
Occupied housing units	**196**	**53 109**	**12 388**	**12 975**	**413**	**61 299**	**150**	**233**	**288**	**61 066**
POPULATION										
Persons in occupied housing units	534	136 417	32 436	32 843	1 350	160 653	421	871	808	160 016
Per occupied housing unit	2.72	2.57	2.62	2.53	3.27	2.62	2.81	3.74	2.81	2.62
Owner-occupied housing units	272	101 979	24 054	26 942	829	120 939	216	515	435	120 567
Per owner-occupied housing unit	2.99	2.74	2.73	2.61	3.38	2.75	2.96	4.12	2.84	2.75
Renter-occupied housing units	262	34 438	8 382	5 901	521	39 714	205	356	373	39 449
Per renter-occupied housing unit	2.50	2.17	2.35	2.21	3.10	2.30	2.66	3.30	2.76	2.30
TENURE										
Owner-occupied housing units	91	37 236	8 825	10 310	245	44 040	73	125	153	43 908
Percent of occupied housing units	46.4	70.1	71.2	79.5	59.3	71.8	48.7	53.6	53.1	71.9
Renter-occupied housing units	105	15 873	3 563	2 665	168	17 259	77	108	135	17 158
UNITS IN STRUCTURE										
Occupied housing units	**196**	**53 109**	**12 388**	**12 975**	**413**	**61 299**	**150**	**233**	**288**	**61 066**
1, detached	91	31 273	8 037	9 401	321	39 759	72	104	152	39 626
1, attached	4	841	431	107	8	1 421	5	4	15	1 414
2	23	3 676	772	327	9	5 154	12	26	27	5 132
3 or 4	38	4 623	732	441	9	4 495	22	28	28	4 476
5 to 9	13	2 798	508	199	–	2 816	16	29	27	2 798
10 to 19	6	1 235	220	91	14	1 189	5	10	12	1 178
20 to 49	3	628	191	166	1	550	4	9	2	548
50 or more	3	170	27	–	–	279	–	5	1	278
Mobile home or trailer	13	7 340	1 323	2 106	45	5 005	11	14	21	4 987
Other	2	525	147	137	6	631	3	4	3	629
ROOMS										
Owner-occupied housing units	**91**	**37 236**	**8 825**	**10 310**	**245**	**44 040**	**73**	**125**	**153**	**43 908**
1 room	–	70	17	56	–	42	–	–	1	41
2 rooms	1	285	58	166	4	221	–	1	3	219
3 rooms	2	998	222	377	7	1 074	1	10	4	1 070
4 rooms	10	5 704	1 208	1 703	31	6 431	9	25	28	6 410
5 rooms	24	9 497	1 988	2 669	87	10 348	10	23	29	10 322
6 rooms	14	8 314	1 906	2 211	38	10 391	23	27	29	10 363
7 rooms	19	5 573	1 431	1 496	49	7 191	13	16	31	7 164
8 rooms	13	3 509	989	868	18	4 266	10	9	12	4 254
9 or more rooms	8	3 286	1 006	764	11	4 076	7	14	16	4 065
Median	6.1	5.7	6.0	5.6	5.4	5.9	6.2	5.6	5.9	5.9
Renter-occupied housing units	**105**	**15 873**	**3 563**	**2 665**	**168**	**17 259**	**77**	**108**	**135**	**17 158**
1 room	3	375	69	35	3	281	3	4	4	279
2 rooms	12	1 339	288	168	12	1 058	2	16	11	1 047
3 rooms	18	3 989	714	657	28	3 394	12	16	22	3 378
4 rooms	30	4 885	1 084	660	22	5 554	27	44	36	5 524
5 rooms	24	2 956	621	463	53	3 466	15	15	35	3 441
6 rooms	11	1 368	427	323	24	2 015	6	9	17	2 001
7 rooms	6	544	173	179	19	830	9	3	7	829
8 rooms	1	223	101	108	5	353	2	1	2	352
9 or more rooms	–	194	86	72	2	308	1	–	1	307
Median	4.1	4.0	4.2	4.2	4.9	4.2	4.3	3.9	4.3	4.2
PERSONS IN UNIT										
Owner-occupied housing units	**91**	**37 236**	**8 825**	**10 310**	**245**	**44 040**	**73**	**125**	**153**	**43 908**
1 person	15	5 960	1 511	1 994	40	7 310	13	9	25	7 289
2 persons	30	13 194	3 090	3 875	42	15 431	15	20	51	15 385
3 persons	15	7 428	1 714	1 817	49	8 501	21	16	29	8 477
4 persons	14	7 244	1 662	1 723	51	8 441	15	36	31	8 414
5 persons	10	2 472	608	655	38	3 152	5	19	9	3 144
6 persons	4	688	173	178	15	861	3	10	4	858
7 or more persons	3	250	67	68	10	344	1	15	4	341
Median	2.53	2.46	2.44	2.32	3.33	2.45	2.90	3.99	2.52	2.45
Renter-occupied housing units	**105**	**15 873**	**3 563**	**2 665**	**168**	**17 259**	**77**	**108**	**135**	**17 158**
1 person	27	6 050	1 174	1 085	38	5 858	21	12	26	5 837
2 persons	31	4 825	1 022	692	30	5 266	21	33	42	5 233
3 persons	26	2 490	631	399	30	2 861	13	14	32	2 835
4 persons	12	1 651	491	294	32	2 103	12	27	17	2 091
5 persons	7	573	186	131	26	835	5	11	12	830
6 persons	2	214	42	46	9	241	5	6	3	240
7 or more persons	–	70	17	18	3	95	–	5	3	92
Median	2.32	1.89	2.09	1.86	3.03	2.03	2.33	3.14	2.49	2.02
PERSONS PER ROOM										
Owner-occupied housing units	**91**	**37 236**	**8 825**	**10 310**	**245**	**44 040**	**73**	**125**	**153**	**43 908**
0.50 or less	60	24 991	6 149	6 931	116	29 932	47	42	100	29 844
0.51 to 0.75	16	7 656	1 704	1 864	68	9 372	16	27	32	9 346
0.76 to 1.00	10	4 100	875	1 306	49	4 254	9	30	17	4 238
1.01 to 1.50	4	408	79	154	11	418	1	16	2	417
1.51 or more	1	81	18	55	1	64	–	10	2	63
Mean	.48	.46	.44	.45	.59	.45	.46	.70	.47	.45
Renter-occupied housing units	**105**	**15 873**	**3 563**	**2 665**	**168**	**17 259**	**77**	**108**	**135**	**17 158**
0.50 or less	50	9 757	2 107	1 740	63	10 583	38	34	61	10 533
0.51 to 0.75	25	3 397	797	525	42	3 753	22	16	43	3 722
0.76 to 1.00	24	2 304	550	333	51	2 511	15	32	23	2 498
1.01 to 1.50	4	326	82	49	6	342	1	14	7	335
1.51 or more	2	89	27	18	6	70	1	12	1	70
Mean	.60	.53	.53	.49	.65	.52	.58	.85	.63	.52

TIPSII [UPF] GH123 CENSUS90 72583600 06/22/92 4:34 PM MACHINE: C DATA:CENSUS90*H1TIPSDA23. 06/18/92 05:15:31 TAPE: NONE FRAME: 107
TSF:CENSUS90*92. 06/18/92 05:17:24 UTF:CENSUS90*93. 06/18/92 05:17:24 META:CENSUS90*H1TABLES23. 06/18/92 05:25:44

Table 53. **Age of Householder and Financial Characteristics of Housing Units by Race and Hispanic Origin of Householder: 1990**

[Threshold and complementary threshold are 400 persons. For definitions of terms and meanings of symbols, see text]

County	Androscoggin County					Aroostook County			
	White	Black	Asian or Pacific Islander	Hispanic origin (of any race)	White, not of Hispanic origin	White	Black	American Indian, Eskimo, or Aleut	Asian or Pacific Islander
Occupied housing units	**39 618**	**137**	**109**	**222**	**39 472**	**30 817**	**224**	**207**	**73**
AGE OF HOUSEHOLDER									
Owner-occupied housing units	**24 784**	**28**	**51**	**84**	**24 718**	**21 635**	**37**	**102**	**29**
Under 25 years	449	–	1	3	447	400	–	3	1
25 to 34 years	4 631	2	6	28	4 610	3 403	7	26	4
35 to 44 years	6 032	8	20	18	6 021	5 106	9	29	13
45 to 54 years	4 339	11	14	11	4 329	3 860	10	19	9
55 to 64 years	3 975	4	5	12	3 964	3 893	7	15	2
65 to 74 years	3 367	3	4	10	3 358	3 083	3	10	–
75 years and over	1 991	–	1	2	1 989	1 890	1	–	–
Renter-occupied housing units	**14 834**	**109**	**58**	**138**	**14 754**	**9 182**	**187**	**105**	**44**
Under 25 years	2 180	17	4	28	2 168	1 288	36	14	13
25 to 34 years	4 251	46	20	45	4 226	2 811	85	39	20
35 to 44 years	2 385	27	20	35	2 363	1 580	58	20	8
45 to 54 years	1 343	13	8	12	1 337	666	6	16	1
55 to 64 years	1 273	3	3	8	1 267	719	–	8	1
65 to 74 years	1 542	3	3	5	1 538	970	–	6	1
75 years and over	1 860	–	–	5	1 855	1 148	2	2	–
HOUSEHOLDER 65 YEARS AND OVER									
Occupied housing units	**8 760**	**6**	**8**	**22**	**8 740**	**7 091**	**6**	**18**	**1**
1-person households	4 313	5	3	10	4 304	3 240	3	5	1
Mean number of persons per room	.33	.27	.44	.40	.33	.33	.31	.50	.50
Units in structure:									
1, detached or attached	4 227	2	3	11	4 217	4 626	4	9	–
2 or more	3 723	4	4	9	3 715	1 841	1	8	1
Mobile home, trailer, or other	810	–	1	2	808	624	1	1	–
Specified owner	3 292	2	3	8	3 285	3 484	3	9	–
Mean value (dollars)	81 400	66 300	108 300	61 300	81 400	43 900	58 800	27 800	–
Specified renter	3 370	3	3	10	3 361	2 064	2	8	1
Mean contract rent (dollars)	305	362	396	247	305	214	350	174	263
VALUE									
Specified owner-occupied housing units	**15 953**	**18**	**38**	**59**	**15 910**	**14 230**	**20**	**60**	**24**
Less than $20,000	132	–	–	–	132	1 210	1	21	2
$20,000 to $29,999	230	–	1	2	228	1 709	1	9	2
$30,000 to $39,999	376	–	1	3	373	2 482	2	10	2
$40,000 to $49,999	702	1	–	4	700	2 815	1	7	2
$50,000 to $59,999	1 063	1	3	5	1 059	2 209	6	5	2
$60,000 to $69,999	1 584	3	3	7	1 579	1 681	2	4	6
$70,000 to $79,999	2 246	3	4	8	2 240	910	2	2	–
$80,000 to $89,999	2 749	4	5	7	2 744	485	3	2	1
$90,000 to $99,999	2 057	–	6	4	2 054	245	1	–	–
$100,000 to $124,999	2 286	2	7	8	2 282	286	–	–	5
$125,000 to $149,999	1 184	1	1	8	1 178	108	1	–	1
$150,000 to $174,999	650	1	3	2	648	57	–	–	1
$175,000 to $199,999	277	1	1	–	277	14	–	–	–
$200,000 to $249,999	276	1	2	1	275	9	–	–	–
$250,000 to $299,999	89	–	1	–	89	6	–	–	–
$300,000 to $399,999	41	–	–	–	41	1	–	–	–
$400,000 to $499,999	4	–	–	–	4	1	–	–	–
$500,000 or more	7	–	–	–	7	2	–	–	–
Median (dollars)	86 000	82 500	93 300	80 700	86 000	45 900	58 800	30 000	63 300
Mean (dollars)	93 800	100 100	106 400	88 100	93 800	49 100	62 800	33 800	71 100
Owner-occupied mobile homes or trailers	**3 493**	**1**	**4**	**12**	**3 481**	**3 080**	**9**	**26**	**–**
Median (dollars)	29 300	75 000+	12 500	30 000	29 300	19 400	27 500	12 500	–
Mean (dollars)	35 200	85 000	15 400	28 600	35 300	23 200	25 400	19 600	–
CONTRACT RENT									
Specified renter-occupied housing units	**14 612**	**108**	**58**	**134**	**14 536**	**8 867**	**185**	**103**	**44**
Less than $100	831	8	–	7	828	580	–	11	–
$100 to $149	1 040	7	3	12	1 032	786	1	5	–
$150 to $199	667	3	–	1	667	663	1	6	1
$200 to $249	1 114	6	5	7	1 109	1 060	9	25	–
$250 to $299	1 472	10	5	14	1 465	1 316	10	18	7
$300 to $349	2 919	24	15	24	2 901	1 328	11	16	9
$350 to $399	2 182	15	7	15	2 175	684	20	3	2
$400 to $449	1 537	12	9	7	1 532	263	5	3	1
$450 to $499	895	10	3	9	889	110	4	1	3
$500 to $549	719	5	4	4	716	86	5	1	–
$550 to $599	354	1	2	4	351	58	2	2	–
$600 to $649	137	3	–	2	136	33	1	2	2
$650 to $699	75	–	1	1	75	29	–	–	–
$700 to $749	26	–	–	1	26	17	1	–	–
$750 to $999	47	1	–	–	47	21	–	–	–
$1,000 or more	155	–	–	–	155	3	–	–	–
No cash rent	442	3	4	26	432	1 830	115	10	19
Median (dollars)	332	341	344	322	332	266	355	249	327
Mean (dollars)	336	336	361	325	336	261	357	255	355
MEALS INCLUDED IN RENT									
Specified renter-occupied housing units	**14 612**	**108**	**58**	**134**	**14 536**	**8 867**	**185**	**103**	**44**
With meals included in rent	282	1	–	1	281	17	–	–	–
No meals included in rent	13 888	104	54	107	13 823	7 020	70	93	25
No cash rent	442	3	4	26	432	1 830	115	10	19

TIPSII [UPF] GH123 CENSUS90 72583600 06/22/92 4:34 PM MACHINE: C DATA:CENSUS90*H1TIPSDA23. 06/18/92 05:15:31 TAPE: NONE FRAME: 108
TSF:CENSUS90*92. 06/18/92 05:17:24 UTF:CENSUS90*93. 06/18/92 05:17:24 META:CENSUS90*H1TABLES23. 06/18/92 05:25:44

Table 53. **Age of Householder and Financial Characteristics of Housing Units by Race and Hispanic Origin of Householder: 1990**—Con.

[Threshold and complementary threshold are 400 persons. For definitions of terms and meanings of symbols, see text]

County	Aroostook County—Con.		Cumberland County						Hancock County
	Hispanic origin (of any race)	White, not of Hispanic origin	White	Black	American Indian, Eskimo, or Aleut	Asian or Pacific Islander	Hispanic origin (of any race)	White, not of Hispanic origin	White
Occupied housing units	**113**	**30 753**	**93 217**	**505**	**204**	**506**	**477**	**92 846**	**18 208**
AGE OF HOUSEHOLDER									
Owner-occupied housing units	**30**	**21 612**	**60 360**	**127**	**72**	**226**	**183**	**60 207**	**13 810**
Under 25 years	–	400	669	1	1	6	4	667	233
25 to 34 years	5	3 399	9 610	19	17	47	38	9 583	2 067
35 to 44 years	10	5 099	15 542	41	27	82	58	15 494	3 219
45 to 54 years	7	3 854	10 838	18	15	56	33	10 808	2 339
55 to 64 years	4	3 890	9 505	22	7	28	23	9 484	2 345
65 to 74 years	1	3 083	8 519	17	4	6	16	8 505	2 076
75 years and over	3	1 887	5 677	9	1	1	11	5 666	1 531
Renter-occupied housing units	**83**	**9 141**	**32 857**	**378**	**132**	**280**	**294**	**32 639**	**4 398**
Under 25 years	22	1 282	4 621	55	19	35	42	4 591	605
25 to 34 years	38	2 791	11 287	172	49	103	130	11 189	1 381
35 to 44 years	20	1 568	6 096	77	28	71	59	6 056	776
45 to 54 years	3	663	2 692	32	18	32	23	2 674	355
55 to 64 years	–	719	2 144	19	8	20	13	2 135	298
65 to 74 years	–	970	2 605	15	5	13	14	2 594	395
75 years and over	–	1 148	3 412	8	5	6	13	3 400	588
HOUSEHOLDER 65 YEARS AND OVER									
Occupied housing units	**4**	**7 088**	**20 213**	**49**	**15**	**26**	**54**	**20 165**	**4 590**
1-person households	3	3 237	9 683	24	5	10	31	9 656	2 131
Mean number of persons per room	.25	.33	.32	.36	.50	.49	.35	.32	.30
Units in structure:									
1, detached or attached	4	4 623	12 642	25	6	7	25	12 619	3 412
2 or more	–	1 841	6 328	23	8	19	28	6 304	728
Mobile home, trailer, or other	–	624	1 243	1	1	–	1	1 242	450
Specified owner	2	3 483	10 364	17	2	6	18	10 347	2 373
Mean value (dollars)	40 000	43 900	125 700	83 500	90 000	110 400	112 400	125 700	112 000
Specified renter	–	2 064	5 944	23	9	19	27	5 921	926
Mean contract rent (dollars)	–	214	349	281	233	334	262	349	227
VALUE									
Specified owner-occupied housing units	**17**	**14 218**	**45 396**	**100**	**53**	**175**	**133**	**45 283**	**8 511**
Less than $20,000	1	1 210	189	–	–	–	–	189	257
$20,000 to $29,999	2	1 708	225	1	–	1	1	224	303
$30,000 to $39,999	2	2 480	375	2	2	2	1	374	420
$40,000 to $49,999	3	2 813	659	6	1	1	2	657	541
$50,000 to $59,999	4	2 206	964	3	4	5	1	963	688
$60,000 to $69,999	5	1 677	1 354	3	2	4	3	1 351	809
$70,000 to $79,999	–	910	2 412	2	4	13	6	2 407	969
$80,000 to $89,999	–	485	3 667	8	7	16	14	3 657	828
$90,000 to $99,999	–	245	5 164	14	9	22	13	5 154	585
$100,000 to $124,999	–	286	10 443	33	10	49	33	10 417	949
$125,000 to $149,999	–	108	6 896	10	7	33	26	6 872	620
$150,000 to $174,999	–	57	4 337	8	3	14	9	4 329	426
$175,000 to $199,999	–	14	2 584	4	1	5	5	2 579	286
$200,000 to $249,999	–	9	2 720	4	1	3	6	2 715	316
$250,000 to $299,999	–	6	1 355	1	–	4	6	1 349	200
$300,000 to $399,999	–	1	1 119	1	2	2	4	1 116	165
$400,000 to $499,999	–	1	398	–	–	–	–	398	50
$500,000 or more	–	2	535	–	–	1	3	532	99
Median (dollars)	50 800	45 900	118 400	108 300	97 200	112 000	119 300	118 400	83 200
Mean (dollars)	47 300	49 100	140 200	115 400	111 500	122 400	144 000	140 200	108 000
Owner-occupied mobile homes or trailers	**3**	**3 078**	**3 860**	**9**	**10**	**10**	**12**	**3 852**	**1 860**
Median (dollars)	23 800	19 400	33 800	22 500	37 500	27 500	32 500	33 800	27 600
Mean (dollars)	24 200	23 200	40 000	29 800	53 800	31 000	32 600	40 000	36 100
CONTRACT RENT									
Specified renter-occupied housing units	**82**	**8 826**	**32 312**	**373**	**130**	**279**	**290**	**32 097**	**4 056**
Less than $100	1	580	936	11	5	7	5	932	210
$100 to $149	–	786	1 572	11	7	5	11	1 562	298
$150 to $199	1	662	956	2	1	6	5	952	228
$200 to $249	5	1 056	1 032	8	2	15	5	1 028	329
$250 to $299	–	1 316	1 119	10	5	9	4	1 116	358
$300 to $349	9	1 324	2 180	30	6	14	16	2 166	607
$350 to $399	6	680	3 387	53	24	35	41	3 354	519
$400 to $449	4	260	3 718	58	17	35	40	3 694	415
$450 to $499	3	108	3 618	45	11	30	40	3 592	210
$500 to $549	3	83	3 422	43	12	46	32	3 399	153
$550 to $599	–	58	3 190	39	13	24	25	3 171	34
$600 to $649	–	33	2 180	24	13	16	18	2 166	44
$650 to $699	–	29	1 441	9	8	11	21	1 424	8
$700 to $749	–	17	645	6	2	7	3	642	6
$750 to $999	–	21	1 153	7	–	10	10	1 145	15
$1,000 or more	–	3	462	4	1	1	3	459	4
No cash rent	50	1 810	1 301	13	3	8	11	1 295	618
Median (dollars)	350	265	458	447	435	463	466	458	320
Mean (dollars)	349	261	459	456	443	461	476	459	313
MEALS INCLUDED IN RENT									
Specified renter-occupied housing units	**82**	**8 826**	**32 312**	**373**	**130**	**279**	**290**	**32 097**	**4 056**
With meals included in rent	–	17	377	–	–	1	1	376	10
No meals included in rent	32	6 999	30 634	360	127	270	278	30 426	3 428
No cash rent	50	1 810	1 301	13	3	8	11	1 295	618

TIPSII [UPF] GH123 CENSUS90 72583600 06/22/92 4:34 PM MACHINE: C DATA:CENSUS90*H1TIPSDA23. 06/18/92 05:15:31 TAPE: NONE FRAME: 109
TSF:CENSUS90*92. 06/18/92 05:17:24 UTF:CENSUS90*93. 06/18/92 05:17:24 META:CENSUS90*H1TABLES23. 06/18/92 05:25:44

Table 53. **Age of Householder and Financial Characteristics of Housing Units by Race and Hispanic Origin of Householder: 1990**—Con.

[Threshold and complementary threshold are 400 persons. For definitions of terms and meanings of symbols, see text]

County	Kennebec County				Penobscot County			
	White	Asian or Pacific Islander	Hispanic origin (of any race)	White, not of Hispanic origin	White	Black	American Indian, Eskimo, or Aleut	Asian or Pacific Islander
Occupied housing units	**43 516**	**141**	**153**	**43 399**	**53 261**	**148**	**392**	**225**
AGE OF HOUSEHOLDER								
Owner-occupied housing units	**30 911**	**79**	**79**	**30 850**	**37 316**	**52**	**207**	**95**
Under 25 years	497	1	2	496	717	–	9	5
25 to 34 years	5 135	12	15	5 123	6 507	7	53	15
35 to 44 years	7 797	37	21	7 782	9 155	12	48	33
45 to 54 years	5 615	20	19	5 600	6 798	8	36	22
55 to 64 years	4 909	6	9	4 903	6 289	13	34	13
65 to 74 years	4 221	2	8	4 213	4 738	7	22	5
75 years and over	2 737	1	5	2 733	3 112	5	5	2
Renter-occupied housing units	**12 605**	**62**	**74**	**12 549**	**15 945**	**96**	**185**	**130**
Under 25 years	1 781	4	10	1 773	2 824	9	26	20
25 to 34 years	3 772	30	23	3 757	4 817	40	58	66
35 to 44 years	2 335	14	19	2 322	2 788	31	43	26
45 to 54 years	1 115	11	3	1 114	1 396	9	29	9
55 to 64 years	993	1	4	989	1 146	4	15	7
65 to 74 years	1 237	2	7	1 230	1 381	2	10	2
75 years and over	1 372	–	8	1 364	1 593	1	4	–
HOUSEHOLDER 65 YEARS AND OVER								
Occupied housing units	**9 567**	**5**	**28**	**9 540**	**10 824**	**15**	**41**	**9**
1-person households	4 536	3	19	4 517	5 062	5	20	3
Mean number of persons per room	.32	.43	.35	.32	.33	.39	.39	.28
Units in structure:								
1, detached or attached	5 656	4	9	5 648	6 545	9	24	5
2 or more	2 820	1	16	2 804	2 894	3	12	3
Mobile home, trailer, or other	1 091	–	3	1 088	1 385	3	5	1
Specified owner	4 128	2	5	4 124	4 999	6	22	4
Mean value (dollars)	78 600	51 300	105 000	78 500	65 800	75 000	38 500	78 800
Specified renter	2 550	2	15	2 535	2 911	3	14	2
Mean contract rent (dollars)	259	157	191	259	248	466	177	400
VALUE								
Specified owner-occupied housing units	**19 343**	**60**	**47**	**19 309**	**23 472**	**34**	**130**	**70**
Less than $20,000	265	1	–	265	683	1	18	–
$20,000 to $29,999	457	–	1	456	980	–	15	–
$30,000 to $39,999	705	1	5	701	1 733	2	16	2
$40,000 to $49,999	1 323	3	4	1 321	2 544	3	22	2
$50,000 to $59,999	1 799	5	5	1 796	2 825	7	9	4
$60,000 to $69,999	2 637	8	4	2 634	3 339	4	18	10
$70,000 to $79,999	3 048	4	9	3 040	3 056	5	14	11
$80,000 to $89,999	2 487	15	5	2 485	2 465	3	6	13
$90,000 to $99,999	1 564	3	3	1 562	1 616	3	3	5
$100,000 to $124,999	2 199	4	5	2 195	1 975	2	–	5
$125,000 to $149,999	1 239	5	1	1 239	1 036	2	5	8
$150,000 to $174,999	701	5	–	701	529	2	1	2
$175,000 to $199,999	341	2	1	340	301	–	1	–
$200,000 to $249,999	323	3	3	320	242	–	1	3
$250,000 to $299,999	154	1	1	153	87	–	–	2
$300,000 to $399,999	65	–	–	65	36	–	1	3
$400,000 to $499,999	14	–	–	14	10	–	–	–
$500,000 or more	22	–	–	22	15	–	–	–
Median (dollars)	78 100	85 300	76 300	78 200	68 900	70 000	47 500	84 600
Mean (dollars)	88 500	101 900	88 200	88 500	76 000	76 300	55 800	110 300
Owner-occupied mobile homes or trailers	**4 144**	**4**	**6**	**4 139**	**6 242**	**7**	**47**	**6**
Median (dollars)	28 200	27 500	12 500	28 200	26 300	26 300	27 900	25 000
Mean (dollars)	33 700	26 600	16 600	33 700	30 100	26 300	28 900	24 700
CONTRACT RENT								
Specified renter-occupied housing units	**12 245**	**62**	**71**	**12 192**	**15 494**	**96**	**178**	**125**
Less than $100	502	4	3	500	763	1	13	1
$100 to $149	741	1	5	737	1 083	5	34	1
$150 to $199	588	2	6	583	888	–	18	1
$200 to $249	1 035	2	2	1 033	1 300	3	11	6
$250 to $299	1 581	13	11	1 572	1 757	9	20	9
$300 to $349	2 275	12	7	2 269	2 187	13	28	48
$350 to $399	1 945	8	17	1 935	2 000	14	15	17
$400 to $449	1 382	8	7	1 377	1 760	16	14	12
$450 to $499	744	3	4	740	1 177	5	7	11
$500 to $549	378	3	1	378	610	6	4	6
$550 to $599	215	–	3	212	501	7	5	3
$600 to $649	106	1	1	106	232	1	2	2
$650 to $699	82	3	–	82	165	1	2	1
$700 to $749	26	–	–	26	73	–	–	1
$750 to $999	30	–	–	30	112	–	–	–
$1,000 or more	12	–	–	12	16	–	–	–
No cash rent	603	2	4	600	870	15	5	6
Median (dollars)	328	325	347	328	333	381	274	341
Mean (dollars)	325	343	323	325	335	384	276	369
MEALS INCLUDED IN RENT								
Specified renter-occupied housing units	**12 245**	**62**	**71**	**12 192**	**15 494**	**96**	**178**	**125**
With meals included in rent	33	–	–	33	25	–	–	2
No meals included in rent	11 609	60	67	11 559	14 599	81	173	117
No cash rent	603	2	4	600	870	15	5	6

TIPSII [UPF] GH123 CENSUS90 72583600 06/22/92 4:34 PM MACHINE: C DATA:CENSUS90*H1TIPSDA23. 06/18/92 05:15:31 TAPE: NONE FRAME: 110
TSF:CENSUS90*92. 06/18/92 05:17:24 UTF:CENSUS90*93. 06/18/92 05:17:24 META:CENSUS90*H1TABLES23. 06/18/92 05:25:44

Table 53. **Age of Householder and Financial Characteristics of Housing Units by Race and Hispanic Origin of Householder: 1990**—Con.

[Threshold and complementary threshold are 400 persons. For definitions of terms and meanings of symbols, see text]

County	Penobscot County—Con.		Sagadahoc County	Washington County		York County				
	Hispanic origin (of any race)	White, not of Hispanic origin	White	White	American Indian, Eskimo, or Aleut	White	Black	Asian or Pacific Islander	Hispanic origin (of any race)	White, not of Hispanic origin
Occupied housing units	**196**	**53 109**	**12 388**	**12 975**	**413**	**61 299**	**150**	**233**	**288**	**61 066**
AGE OF HOUSEHOLDER										
Owner-occupied housing units	**91**	**37 236**	**8 825**	**10 310**	**245**	**44 040**	**73**	**125**	**153**	**43 908**
Under 25 years	3	715	113	220	8	595	1	6	2	593
25 to 34 years	17	6 491	1 664	1 533	65	7 880	16	27	30	7 853
35 to 44 years	22	9 139	2 307	2 122	43	11 289	18	57	46	11 254
45 to 54 years	19	6 781	1 677	1 701	57	7 625	16	21	27	7 602
55 to 64 years	12	6 278	1 225	1 822	32	6 779	10	12	25	6 757
65 to 74 years	13	4 725	1 076	1 708	27	5 901	9	2	17	5 884
75 years and over	5	3 107	763	1 204	13	3 971	3	–	6	3 965
Renter-occupied housing units	**105**	**15 873**	**3 563**	**2 665**	**168**	**17 259**	**77**	**108**	**135**	**17 158**
Under 25 years	27	2 807	520	336	27	2 246	8	16	26	2 229
25 to 34 years	46	4 784	1 345	672	57	5 736	31	45	54	5 696
35 to 44 years	17	2 778	650	457	31	3 319	21	21	30	3 296
45 to 54 years	4	1 394	267	253	16	1 580	14	18	13	1 571
55 to 64 years	2	1 144	241	198	15	1 198	1	5	7	1 191
65 to 74 years	6	1 376	234	342	16	1 557	2	2	–	1 557
75 years and over	3	1 590	306	407	6	1 623	–	1	5	1 618
HOUSEHOLDER 65 YEARS AND OVER										
Occupied housing units	**27**	**10 798**	**2 379**	**3 661**	**62**	**13 052**	**14**	**5**	**28**	**13 024**
1-person households	16	5 046	1 115	1 670	28	5 808	8	1	10	5 798
Mean number of persons per room	.30	.33	.31	.31	.44	.32	.31	.42	.37	.32
Units in structure:										
1, detached or attached	15	6 530	1 609	2 653	43	8 649	11	2	17	8 632
2 or more	10	2 885	508	582	13	3 255	2	3	7	3 248
Mobile home, trailer, or other	2	1 383	262	426	6	1 148	1	–	4	1 144
Specified owner	9	4 990	1 190	1 902	31	6 660	9	1	15	6 645
Mean value (dollars)	78 100	65 800	97 500	57 100	47 100	133 300	120 600	187 500	128 200	133 300
Specified renter	9	2 903	525	718	22	3 113	2	3	5	3 108
Mean contract rent (dollars)	238	248	316	162	72	309	132	479	353	309
VALUE										
Specified owner-occupied housing units	**54**	**23 424**	**5 790**	**6 372**	**203**	**30 853**	**51**	**84**	**108**	**30 757**
Less than $20,000	3	680	54	568	10	118	–	–	–	118
$20,000 to $29,999	2	978	87	602	16	149	–	–	–	149
$30,000 to $39,999	5	1 728	118	809	26	244	–	–	1	243
$40,000 to $49,999	5	2 540	196	942	35	457	2	–	1	456
$50,000 to $59,999	9	2 816	263	891	18	707	–	1	6	702
$60,000 to $69,999	2	3 337	414	787	53	1 050	1	3	3	1 047
$70,000 to $79,999	5	3 053	637	605	32	1 915	3	5	6	1 909
$80,000 to $89,999	9	2 457	710	370	7	2 897	5	10	11	2 886
$90,000 to $99,999	7	1 610	699	219	2	3 702	4	14	11	3 692
$100,000 to $124,999	5	1 971	1 065	256	1	6 866	9	23	25	6 847
$125,000 to $149,999	2	1 034	691	105	–	4 716	11	13	14	4 704
$150,000 to $174,999	–	529	345	96	1	2 924	5	6	10	2 914
$175,000 to $199,999	–	301	170	45	1	1 529	3	3	6	1 523
$200,000 to $249,999	–	242	179	39	–	1 593	5	3	5	1 589
$250,000 to $299,999	–	87	78	19	1	785	–	1	4	781
$300,000 to $399,999	–	36	47	13	–	587	2	2	4	584
$400,000 to $499,999	–	10	24	1	–	231	1	–	–	231
$500,000 or more	–	15	13	5	–	383	–	–	1	382
Median (dollars)	71 700	68 900	96 000	52 200	54 800	115 200	128 400	109 800	115 000	115 200
Mean (dollars)	69 700	76 100	109 000	59 500	55 700	135 500	144 200	123 400	136 500	135 500
Owner-occupied mobile homes or trailers	**9**	**6 233**	**1 102**	**1 746**	**24**	**4 393**	**8**	**12**	**19**	**4 377**
Median (dollars)	27 500	26 300	36 400	21 100	19 000	44 100	28 300	45 000	47 500	44 100
Mean (dollars)	36 300	30 100	41 900	27 700	20 400	50 100	33 800	56 300	51 300	50 000
CONTRACT RENT										
Specified renter-occupied housing units	**104**	**15 423**	**3 411**	**2 474**	**162**	**16 800**	**76**	**108**	**133**	**16 701**
Less than $100	3	760	169	337	73	489	1	2	2	487
$100 to $149	5	1 079	166	258	24	730	1	2	4	727
$150 to $199	3	886	109	217	10	469	1	1	1	469
$200 to $249	5	1 296	115	281	15	614	5	–	3	613
$250 to $299	10	1 749	177	287	5	698	1	6	4	696
$300 to $349	13	2 180	303	254	1	1 563	6	8	11	1 553
$350 to $399	16	1 991	406	201	4	1 898	8	10	21	1 881
$400 to $449	17	1 745	426	96	2	2 422	10	20	20	2 407
$450 to $499	10	1 171	380	45	1	2 132	8	15	15	2 122
$500 to $549	7	606	255	20	–	1 783	6	20	12	1 772
$550 to $599	1	501	204	11	–	1 072	5	7	5	1 069
$600 to $649	3	230	128	1	–	708	6	4	10	698
$650 to $699	1	165	85	1	–	429	3	3	6	426
$700 to $749	2	72	60	1	–	273	–	–	2	271
$750 to $999	1	111	95	1	–	366	2	3	4	364
$1,000 or more	–	16	42	2	–	102	1	2	–	102
No cash rent	7	865	291	461	27	1 052	12	5	13	1 044
Median (dollars)	374	333	411	229	90	424	445	458	425	424
Mean (dollars)	375	335	416	233	121	425	461	468	448	425
MEALS INCLUDED IN RENT										
Specified renter-occupied housing units	**104**	**15 423**	**3 411**	**2 474**	**162**	**16 800**	**76**	**108**	**133**	**16 701**
With meals included in rent	1	25	49	–	3	56	–	–	1	55
No meals included in rent	96	14 533	3 071	2 013	132	15 692	64	103	119	15 602
No cash rent	7	865	291	461	27	1 052	12	5	13	1 044

TIPSII [UPF] GH123 CENSUS90 72583600 06/22/92 4:34 PM MACHINE: C DATA:CENSUS90*H1TIPSDA23. 06/18/92 05:15:31 TAPE: NONE FRAME: 111
TSF:CENSUS90*92. 06/18/92 05:17:24 UTF:CENSUS90*93. 06/18/92 05:17:24 META:CENSUS90*H1TABLES23. 06/18/92 05:25:44

Table 54. **Occupancy, Structural, and Utilization Characteristics of Housing Units With a Householder of Selected Racial Groups: 1990**

[Threshold is 400 persons. For definitions of terms and meanings of symbols, see text]

County	Androscoggin County	Aroostook County	Cumberland County		Kennebec County	Penobscot County		Washington County	York County
	All Asian	American Indian	American Indian	All Asian	All Asian	American Indian	All Asian	American Indian	All Asian
Occupied housing units	**105**	**205**	**201**	**499**	**134**	**389**	**215**	**410**	**228**
POPULATION									
Persons in occupied housing units	350	629	538	1 696	385	1 069	621	1 338	854
Per occupied housing unit	3.33	3.07	2.68	3.40	2.87	2.75	2.89	3.26	3.75
Owner-occupied housing units	198	342	205	886	239	568	304	826	506
Per owner-occupied housing unit	3.88	3.42	2.97	3.94	3.19	2.77	3.49	3.39	4.11
Renter-occupied housing units	152	287	333	810	146	501	317	512	348
Per renter-occupied housing unit	2.81	2.73	2.52	2.96	2.47	2.72	2.48	3.08	3.31
TENURE									
Owner-occupied housing units	51	100	69	225	75	205	87	244	123
Percent of occupied housing units	48.6	48.8	34.3	45.1	56.0	52.7	40.5	59.5	53.9
Renter-occupied housing units	54	105	132	274	59	184	128	166	105
UNITS IN STRUCTURE									
Occupied housing units	**105**	**205**	**201**	**499**	**134**	**389**	**215**	**410**	**228**
1, detached	47	90	69	195	73	220	85	318	102
1, attached	1	8	5	30	1	8	7	8	4
2	7	26	25	43	9	31	13	9	26
3 or 4	9	29	28	72	19	32	42	9	27
5 to 9	14	13	26	73	12	30	45	–	29
10 to 19	11	5	24	43	11	2	10	14	10
20 to 49	8	3	7	17	4	2	1	1	8
50 or more	–	–	5	12	1	–	–	–	5
Mobile home or trailer	5	29	11	12	4	61	8	45	13
Other	3	2	1	2	–	3	4	6	4
ROOMS									
Owner-occupied housing units	**51**	**100**	**69**	**225**	**75**	**205**	**87**	**244**	**123**
1 room	–	3	–	–	–	1	–	–	–
2 rooms	2	6	3	4	–	4	–	4	1
3 rooms	2	7	3	4	2	10	2	7	10
4 rooms	3	20	11	41	9	50	4	31	25
5 rooms	17	24	16	51	15	60	23	87	23
6 rooms	12	18	13	44	19	43	15	37	26
7 rooms	6	10	7	35	15	14	19	49	16
8 rooms	4	7	10	19	6	13	8	18	8
9 or more rooms	5	5	6	27	9	10	16	11	14
Median	5.6	5.1	5.6	5.8	6.1	5.1	6.5	5.4	5.6
Renter-occupied housing units	**54**	**105**	**132**	**274**	**59**	**184**	**128**	**166**	**105**
1 room	–	2	8	12	5	4	13	3	4
2 rooms	6	14	7	40	11	6	44	12	15
3 rooms	10	21	28	68	16	40	26	28	15
4 rooms	27	30	33	65	13	39	22	22	44
5 rooms	9	23	31	59	10	43	13	52	15
6 rooms	–	8	16	21	4	35	7	23	8
7 rooms	1	5	4	8	–	12	1	19	3
8 rooms	1	1	5	1	–	3	1	5	1
9 or more rooms	–	1	–	–	–	2	1	2	–
Median	3.9	4.0	4.2	3.8	3.3	4.6	2.8	4.8	3.9
PERSONS IN UNIT									
Owner-occupied housing units	**51**	**100**	**69**	**225**	**75**	**205**	**87**	**244**	**123**
1 person	5	16	6	13	9	40	10	40	9
2 persons	5	16	22	37	19	58	16	42	20
3 persons	9	23	18	47	11	46	15	48	16
4 persons	15	17	15	60	25	38	25	51	35
5 persons	12	17	7	32	8	17	13	38	18
6 persons	2	8	1	19	2	5	4	15	10
7 or more persons	3	3	–	17	1	1	4	10	15
Median	3.93	3.28	2.86	3.76	3.36	2.60	3.60	3.33	3.97
Renter-occupied housing units	**54**	**105**	**132**	**274**	**59**	**184**	**128**	**166**	**105**
1 person	13	23	36	59	20	43	20	38	12
2 persons	9	30	40	70	14	45	58	30	32
3 persons	16	27	24	56	12	44	27	30	12
4 persons	8	13	21	44	9	29	18	31	27
5 persons	7	5	7	23	1	20	3	25	11
6 persons	1	5	2	10	1	1	1	9	6
7 or more persons	–	2	2	12	2	2	1	3	5
Median	2.81	2.48	2.25	2.64	2.18	2.59	2.26	3.00	3.21
PERSONS PER ROOM									
Owner-occupied housing units	**51**	**100**	**69**	**225**	**75**	**205**	**87**	**244**	**123**
0.50 or less	19	36	41	96	39	116	50	115	42
0.51 to 0.75	11	29	18	49	25	44	19	68	25
0.76 to 1.00	15	26	9	54	11	39	14	49	30
1.01 to 1.50	5	7	1	23	–	4	3	11	16
1.51 or more	1	2	–	3	–	2	1	1	10
Mean	.65	.66	.50	.65	.50	.52	.52	.59	.70
Renter-occupied housing units	**54**	**105**	**132**	**274**	**59**	**184**	**128**	**166**	**105**
0.50 or less	18	44	63	90	26	85	37	63	33
0.51 to 0.75	18	32	34	65	6	56	20	42	16
0.76 to 1.00	10	20	30	73	19	37	42	49	30
1.01 to 1.50	8	5	3	22	6	3	13	6	14
1.51 or more	–	4	2	24	2	3	16	6	12
Mean	.72	.67	.60	.78	.73	.59	.79	.65	.86

TIPSII [UPF] GH123 CENSUS90 72583600 06/22/92 4:34 PM MACHINE: C DATA:CENSUS90*H1TIPSDA23. 06/18/92 05:15:31 TAPE: NONE FRAME: 112
TSF:CENSUS90*92. 06/18/92 05:17:24 UTF:CENSUS90*93. 06/18/92 05:17:24 META:CENSUS90*H1TABLES23. 06/18/92 05:25:44

Table 55. **Age of Householder and Financial Characteristics of Housing Units With a Householder of Selected Racial Groups: 1990**

[Threshold is 400 persons. For definitions of terms and meanings of symbols, see text]

County	Androscoggin County	Aroostook County	Cumberland County		Kennebec County	Penobscot County		Washington County	York County
	All Asian	American Indian	American Indian	All Asian	All Asian	American Indian	All Asian	American Indian	All Asian
Occupied housing units	**105**	**205**	**201**	**499**	**134**	**389**	**215**	**410**	**228**
AGE OF HOUSEHOLDER									
Owner-occupied housing units	**51**	**100**	**69**	**225**	**75**	**205**	**87**	**244**	**123**
Under 25 years	1	3	1	6	1	9	4	8	6
25 to 34 years	6	26	17	46	11	52	14	65	27
35 to 44 years	20	29	26	82	35	48	30	43	55
45 to 54 years	14	19	15	56	20	36	20	57	21
55 to 64 years	5	14	5	28	5	33	13	31	12
65 to 74 years	4	9	4	6	2	22	4	27	2
75 years and over	1	–	1	1	1	5	2	13	–
Renter-occupied housing units	**54**	**105**	**132**	**274**	**59**	**184**	**128**	**166**	**105**
Under 25 years	4	14	19	35	4	26	20	27	14
25 to 34 years	19	39	49	100	29	58	65	57	44
35 to 44 years	19	20	28	69	14	43	25	29	21
45 to 54 years	6	16	18	31	9	29	9	16	18
55 to 64 years	3	8	8	20	1	14	7	15	5
65 to 74 years	3	6	5	13	2	10	2	16	2
75 years and over	–	2	5	6	–	4	–	6	1
HOUSEHOLDER 65 YEARS AND OVER									
Occupied housing units	**8**	**17**	**15**	**26**	**5**	**41**	**8**	**62**	**5**
1-person households	3	5	5	10	3	20	3	28	1
Mean number of persons per room	.44	.51	.50	.49	.43	.39	.28	.44	.42
Units in structure:									
1, detached or attached	3	8	6	7	4	24	4	43	2
2 or more	4	8	8	19	1	12	3	13	3
Mobile home, trailer, or other	1	1	1	–	–	5	1	6	–
Specified owner	3	8	2	6	2	22	3	31	1
Mean value (dollars)	108 300	23 500	90 000	110 400	51 300	38 500	67 500	47 100	187 500
Specified renter	3	8	9	19	2	14	2	22	3
Mean contract rent (dollars)	396	174	233	334	157	177	400	72	479
VALUE									
Specified owner-occupied housing units	**38**	**59**	**51**	**174**	**57**	**130**	**65**	**202**	**82**
Less than $20,000	–	21	–	–	1	18	–	10	–
$20,000 to $29,999	1	9	–	1	–	15	–	16	–
$30,000 to $39,999	1	10	2	2	1	16	2	26	–
$40,000 to $49,999	–	7	1	1	3	22	2	35	–
$50,000 to $59,999	3	5	3	5	5	9	4	18	1
$60,000 to $69,999	3	3	2	4	8	18	9	52	3
$70,000 to $79,999	4	2	4	13	4	14	9	32	5
$80,000 to $89,999	5	2	7	16	13	6	12	7	10
$90,000 to $99,999	6	–	9	22	3	3	5	2	14
$100,000 to $124,999	7	–	9	48	4	–	4	1	23
$125,000 to $149,999	1	–	7	33	4	5	8	–	12
$150,000 to $174,999	3	–	3	14	5	1	2	1	6
$175,000 to $199,999	1	–	1	5	2	1	–	1	3
$200,000 to $249,999	2	–	1	3	3	1	3	–	2
$250,000 to $299,999	1	–	–	4	1	–	2	1	1
$300,000 to $399,999	–	–	2	2	–	1	3	–	2
$400,000 to $499,999	–	–	–	–	–	–	–	–	–
$500,000 or more	–	–	–	1	–	–	–	–	–
Median (dollars)	93 300	29 500	97 200	112 000	85 000	47 500	85 400	54 700	108 700
Mean (dollars)	106 400	33 300	112 600	122 500	101 900	55 800	112 500	55 700	122 000
Owner-occupied mobile homes or trailers	**4**	**25**	**10**	**10**	**4**	**47**	**6**	**24**	**12**
Median (dollars)	12 500	11 900	37 500	27 500	27 500	27 900	25 000	19 000	45 000
Mean (dollars)	15 400	17 000	53 800	31 000	26 600	28 900	24 700	20 400	56 300
CONTRACT RENT									
Specified renter-occupied housing units	**54**	**103**	**130**	**273**	**59**	**177**	**123**	**160**	**105**
Less than $100	–	11	5	7	4	13	1	72	2
$100 to $149	3	5	7	5	1	34	1	24	2
$150 to $199	–	6	1	6	2	18	1	10	1
$200 to $249	4	25	2	15	2	11	6	14	–
$250 to $299	5	18	5	9	12	20	8	5	6
$300 to $349	14	16	6	14	12	28	48	1	8
$350 to $399	6	3	24	33	7	15	17	4	10
$400 to $449	8	3	17	35	7	14	12	2	19
$450 to $499	3	1	11	30	3	7	11	1	13
$500 to $549	4	1	12	46	3	4	6	–	20
$550 to $599	2	2	13	24	–	5	3	–	7
$600 to $649	–	2	13	15	1	2	1	–	4
$650 to $699	1	–	8	11	3	2	1	–	3
$700 to $749	–	–	2	7	–	–	1	–	–
$750 to $999	–	–	–	9	–	–	–	–	3
$1,000 or more	–	–	1	1	–	–	–	–	2
No cash rent	4	10	3	6	2	4	6	27	5
Median (dollars)	344	249	435	463	323	274	341	89	458
Mean (dollars)	363	255	443	460	343	276	367	121	469
MEALS INCLUDED IN RENT									
Specified renter-occupied housing units	**54**	**103**	**130**	**273**	**59**	**177**	**123**	**160**	**105**
With meals included in rent	–	–	–	1	–	–	2	3	–
No meals included in rent	50	93	127	266	57	173	115	130	100
No cash rent	4	10	3	6	2	4	6	27	5

TIPSII [UPF] GH123 CENSUS90 72583600 06/22/92 4:34 PM MACHINE: C DATA:CENSUS90*H1TIPSDA23. 06/18/92 05:15:31 TAPE: NONE FRAME: 113
TSF:CENSUS90*92. 06/18/92 05:17:24 UTF:CENSUS90*93. 06/18/92 05:17:24 META:CENSUS90*H1TABLES23. 06/18/92 05:25:44

Table 56. Occupancy, Structural, and Utilization Characteristics of Housing Units With a Householder of Hispanic Origin by Type: 1990

[Householders of Hispanic origin may be of any race. Threshold is 400 persons. For definitions of terms and meanings of symbols, see text]

County	Cumberland County	York County
	Other Hispanic	Other Hispanic
Occupied housing units	**251**	**143**
POPULATION		
Persons in occupied housing units	644	396
Per occupied housing unit	2.57	2.77
Owner-occupied housing units	303	239
Per owner-occupied housing unit	2.83	2.78
Renter-occupied housing units	341	157
Per renter-occupied housing unit	2.37	2.75
TENURE		
Owner-occupied housing units	107	86
Percent of occupied housing units	42.6	60.1
Renter-occupied housing units	144	57
UNITS IN STRUCTURE		
Occupied housing units	**251**	**143**
1, detached	92	82
1, attached	16	5
2	26	16
3 or 4	51	13
5 to 9	29	8
10 to 19	13	4
20 to 49	7	2
50 or more	6	–
Mobile home or trailer	10	11
Other	1	2
ROOMS		
Owner-occupied housing units	**107**	**86**
1 room	1	1
2 rooms	–	2
3 rooms	2	3
4 rooms	19	16
5 rooms	19	18
6 rooms	25	13
7 rooms	17	16
8 rooms	9	6
9 or more rooms	15	11
Median	6.0	5.7
Renter-occupied housing units	**144**	**57**
1 room	6	3
2 rooms	14	5
3 rooms	29	9
4 rooms	46	14
5 rooms	31	16
6 rooms	10	6
7 rooms	6	2
8 rooms	1	1
9 or more rooms	1	1
Median	4.0	4.3
PERSONS IN UNIT		
Owner-occupied housing units	**107**	**86**
1 person	20	17
2 persons	34	30
3 persons	21	13
4 persons	16	16
5 persons	10	5
6 persons	4	1
7 or more persons	2	4
Median	2.49	2.37
Renter-occupied housing units	**144**	**57**
1 person	44	14
2 persons	40	15
3 persons	35	11
4 persons	16	11
5 persons	6	3
6 persons	3	–
7 or more persons	–	3
Median	2.20	2.47
PERSONS PER ROOM		
Owner-occupied housing units	**107**	**86**
0.50 or less	69	60
0.51 to 0.75	23	13
0.76 to 1.00	13	9
1.01 to 1.50	2	2
1.51 or more	–	2
Mean	.45	.46
Renter-occupied housing units	**144**	**57**
0.50 or less	72	25
0.51 to 0.75	36	17
0.76 to 1.00	31	11
1.01 to 1.50	4	4
1.51 or more	1	–
Mean	.59	.64

TIPSII [UPF] GH123 CENSUS90 72583600 06/22/92 4:34 PM MACHINE: C DATA:CENSUS90*H1TIPSDA23. 06/18/92 05:15:31 TAPE: NONE FRAME: 114
TSF:CENSUS90*92. 06/18/92 05:17:24 UTF:CENSUS90*93. 06/18/92 05:17:24 META:CENSUS90*H1TABLES23. 06/18/92 05:25:44

Table 57. Age of Householder and Financial Characteristics of Housing Units With a Householder of Hispanic Origin by Type: 1990

[Householders of Hispanic origin may be of any race. Threshold is 400 persons. For definitions of terms and meanings of symbols, see text]

County	Cumberland County	York County
	Other Hispanic	Other Hispanic
Occupied housing units	**251**	**143**
AGE OF HOUSEHOLDER		
Owner-occupied housing units	**107**	**86**
Under 25 years	4	2
25 to 34 years	18	17
35 to 44 years	34	23
45 to 54 years	21	12
55 to 64 years	13	13
65 to 74 years	10	13
75 years and over	7	6
Renter-occupied housing units	**144**	**57**
Under 25 years	18	12
25 to 34 years	60	20
35 to 44 years	24	9
45 to 54 years	11	7
55 to 64 years	11	5
65 to 74 years	11	–
75 years and over	9	4
HOUSEHOLDER 65 YEARS AND OVER		
Occupied housing units	**37**	**23**
1-person households	20	9
Mean number of persons per room	.36	.35
Units in structure:		
1, detached or attached	15	14
2 or more	21	6
Mobile home, trailer, or other	1	3
Specified owner	12	12
Mean value (dollars)	111 000	117 900
Specified renter	20	4
Mean contract rent (dollars)	267	357
VALUE		
Specified owner-occupied housing units	**78**	**57**
Less than $20,000	–	–
$20,000 to $29,999	1	–
$30,000 to $39,999	–	–
$40,000 to $49,999	1	1
$50,000 to $59,999	–	2
$60,000 to $69,999	3	2
$70,000 to $79,999	5	3
$80,000 to $89,999	9	6
$90,000 to $99,999	7	6
$100,000 to $124,999	19	15
$125,000 to $149,999	14	5
$150,000 to $174,999	7	7
$175,000 to $199,999	4	5
$200,000 to $249,999	2	1
$250,000 to $299,999	2	1
$300,000 to $399,999	2	3
$400,000 to $499,999	–	–
$500,000 or more	2	–
Median (dollars)	117 100	114 200
Mean (dollars)	140 000	133 200
Owner-occupied mobile homes or trailers	**8**	**11**
Median (dollars)	25 000	51 300
Mean (dollars)	28 900	50 400
CONTRACT RENT		
Specified renter-occupied housing units	**143**	**57**
Less than $100	2	1
$100 to $149	8	2
$150 to $199	4	1
$200 to $249	3	2
$250 to $299	3	1
$300 to $349	8	4
$350 to $399	21	9
$400 to $449	16	4
$450 to $499	18	6
$500 to $549	13	7
$550 to $599	15	2
$600 to $649	10	4
$650 to $699	9	3
$700 to $749	–	2
$750 to $999	6	3
$1,000 or more	1	–
No cash rent	6	6
Median (dollars)	457	457
Mean (dollars)	463	464
MEALS INCLUDED IN RENT		
Specified renter-occupied housing units	**143**	**57**
With meals included in rent	1	1
No meals included in rent	136	50
No cash rent	6	6

TIPSII [UPF] GH123 CENSUS90 72583600 06/22/92 4:34 PM MACHINE: C DATA:CENSUS90*H1TIPSDA23. 06/18/92 05:15:31 TAPE: NONE FRAME: 115
TSF:CENSUS90*92. 06/18/92 05:17:24 UTF:CENSUS90*93. 06/18/92 05:17:24 META:CENSUS90*H1TABLES23. 06/18/92 05:25:44

Table 58. Occupancy, Structural Characteristics, and Age of Householder: 1990

[For definitions of terms and meanings of symbols, see text]

Place and [In Selected States] County Subdivision [10,000 or More Persons]	Auburn city	Augusta city	Bangor city	Biddeford city	Brunswick CDP	Brunswick town	Gorham town	Lewiston city	Orono town	Portland city
All housing units	**10 406**	**9 572**	**14 366**	**9 051**	**5 914**	**8 197**	**4 048**	**17 118**	**2 687**	**31 293**
POPULATION										
All persons	**24 309**	**21 325**	**33 181**	**20 710**	**14 683**	**20 906**	**11 856**	**39 757**	**10 573**	**64 358**
Persons in occupied housing units	23 583	20 274	30 885	19 822	13 570	19 044	10 840	37 442	6 144	62 285
Per occupied housing unit	2.47	2.29	2.31	2.49	2.39	2.47	2.77	2.37	2.50	2.21
Owner-occupied housing units	14 804	12 732	16 340	10 586	8 207	11 734	9 057	19 936	3 341	30 239
Per owner-occupied housing unit	2.72	2.54	2.52	2.73	2.55	2.53	2.90	2.68	2.69	2.54
Renter-occupied housing units	8 779	7 542	14 545	9 236	5 363	7 310	1 783	17 506	2 803	32 046
Per renter-occupied housing unit	2.14	1.96	2.11	2.27	2.18	2.38	2.27	2.09	2.31	1.96
TENURE BY RACE AND HISPANIC ORIGIN OF HOUSEHOLDER										
Occupied housing units	**9 547**	**8 856**	**13 392**	**7 956**	**5 673**	**7 711**	**3 914**	**15 823**	**2 453**	**28 235**
Owner-occupied housing units	5 439	5 016	6 491	3 879	3 213	4 640	3 127	7 441	1 241	11 895
Percent of occupied housing units	57.0	56.6	48.5	48.8	56.6	60.2	79.9	47.0	50.6	42.1
White	5 405	4 966	6 416	3 864	3 175	4 594	3 103	7 403	1 226	11 744
Black	6	5	24	1	11	14	9	10	–	48
American Indian, Eskimo, or Aleut	6	15	11	3	3	4	4	5	6	15
Asian or Pacific Islander	19	25	37	11	19	22	8	18	9	83
Other race	3	5	3	–	5	6	3	5	–	5
Hispanic origin (of any race)	18	17	17	10	20	23	10	27	7	50
White, not of Hispanic origin	5 390	4 953	6 401	3 854	3 162	4 579	3 097	7 382	1 220	11 697
Renter-occupied housing units	4 108	3 840	6 901	4 077	2 460	3 071	787	8 382	1 212	16 340
White	4 045	3 774	6 713	4 006	2 368	2 937	780	8 216	1 167	15 814
Black	18	17	72	14	51	78	2	78	7	234
American Indian, Eskimo, or Aleut	14	17	62	18	4	8	3	32	10	87
Asian or Pacific Islander	19	26	40	33	31	35	1	35	24	184
Other race	12	6	14	6	6	13	1	21	4	21
Hispanic origin (of any race)	27	26	45	29	23	42	4	65	13	151
White, not of Hispanic origin	4 029	3 752	6 683	3 984	2 352	2 909	778	8 175	1 158	15 701
VACANCY STATUS										
Vacant housing units	**859**	**716**	**974**	**1 095**	**241**	**486**	**134**	**1 295**	**234**	**3 058**
For sale only	69	67	93	38	57	88	39	104	13	181
For rent	433	361	561	457	98	108	39	956	87	1 423
Rented or sold, not occupied	50	106	65	26	30	35	7	66	21	160
For seasonal, recreational, or occasional use	177	75	53	517	22	184	18	27	96	997
For migrant workers	–	–	3	–	1	1	–	–	–	1
Other vacant	130	107	199	57	33	70	31	142	17	296
Boarded up	8	4	10	10	1	4	–	20	1	49
UNITS IN STRUCTURE										
All housing units	**10 406**	**9 572**	**14 366**	**9 051**	**5 914**	**8 197**	**4 048**	**17 118**	**2 687**	**31 293**
1, detached	5 015	4 297	5 489	3 867	2 683	3 950	2 856	6 145	1 231	10 995
1, attached	210	118	515	113	369	678	57	130	51	1 347
2	1 359	969	1 574	1 429	472	533	302	2 151	268	3 637
3 or 4	1 290	1 157	2 505	1 545	660	714	165	2 735	398	4 980
5 to 9	845	978	1 828	1 194	484	601	130	3 467	230	4 048
10 to 19	483	734	723	412	231	238	46	1 085	130	2 253
20 to 49	454	349	400	263	119	119	20	372	128	1 511
50 or more	422	172	103	68	99	99	–	307	–	2 218
Mobile home or trailer	186	695	1 088	86	738	1 193	424	635	132	17
Other	142	103	141	74	59	72	48	91	119	287
Owner-occupied housing units	**5 439**	**5 016**	**6 491**	**3 879**	**3 213**	**4 640**	**3 127**	**7 441**	**1 241**	**11 895**
1, detached	4 442	3 803	4 717	3 002	2 150	3 063	2 593	5 657	1 058	9 115
1, attached	154	56	228	66	172	271	38	52	16	722
2	490	312	442	482	126	133	91	767	49	1 094
3 or 4	180	124	145	204	77	81	18	282	15	483
5 or more	31	105	49	27	26	26	7	85	7	390
Mobile home or trailer	108	583	882	76	642	1 041	364	574	88	11
Other	34	33	28	22	20	25	16	24	8	80
Renter-occupied housing units	**4 108**	**3 840**	**6 901**	**4 077**	**2 460**	**3 071**	**787**	**8 382**	**1 212**	**16 340**
1, detached	333	324	550	313	467	619	199	365	118	822
1, attached	39	47	262	30	176	370	17	73	34	536
2	770	575	990	839	312	358	194	1 237	205	2 295
3 or 4	990	922	2 133	1 204	539	584	139	2 111	353	4 065
5 to 9	707	793	1 633	985	439	551	110	2 949	200	3 458
10 to 19	416	629	644	346	210	217	40	922	111	1 848
20 to 49	286	262	327	237	115	115	20	337	119	1 248
50 or more	418	154	102	67	96	96	–	295	–	1 873
Mobile home or trailer	47	88	158	7	75	123	37	33	38	4
Other	102	46	102	49	31	38	31	60	34	191
Occupied housing units	**9 547**	**8 856**	**13 392**	**7 956**	**5 673**	**7 711**	**3 914**	**15 823**	**2 453**	**28 235**
AGE OF HOUSEHOLDER										
Owner-occupied housing units	**5 439**	**5 016**	**6 491**	**3 879**	**3 213**	**4 640**	**3 127**	**7 441**	**1 241**	**11 895**
Under 25 years	78	84	117	51	57	105	38	109	19	114
25 to 34 years	865	686	991	582	480	711	579	1 063	124	1 908
35 to 44 years	1 346	1 077	1 522	825	688	1 004	923	1 530	293	2 763
45 to 54 years	954	894	1 066	705	580	857	547	1 301	266	1 825
55 to 64 years	878	915	1 070	697	538	763	443	1 400	238	1 941
65 to 74 years	807	798	1 005	625	520	748	353	1 299	180	1 905
75 years and over	511	562	720	394	350	452	244	739	121	1 439
Renter-occupied housing units	**4 108**	**3 840**	**6 901**	**4 077**	**2 460**	**3 071**	**787**	**8 382**	**1 212**	**16 340**
Under 25 years	571	548	1 136	605	368	447	132	1 250	465	2 493
25 to 34 years	1 221	1 109	2 233	1 236	737	1 065	287	2 251	263	5 417
35 to 44 years	695	672	1 279	646	473	595	140	1 280	166	2 910
45 to 54 years	327	341	648	375	175	216	63	812	74	1 287
55 to 64 years	287	312	504	368	129	147	55	801	68	1 123
65 to 74 years	420	407	512	438	242	256	50	918	76	1 319
75 years and over	587	451	589	409	336	345	60	1 070	100	1 791

TIPSII [UPF] GH123 CENSUS90 72583600 06/22/92 4:34 PM MACHINE: C DATA:CENSUS90*H1TIPSDA23. 06/18/92 05:15:31 TAPE: NONE FRAME: 116
TSF:CENSUS90*92. 06/18/92 05:17:24 UTF:CENSUS90*93. 06/18/92 05:17:24 META:CENSUS90*H1TABLES23. 06/18/92 05:25:44

Table 58. **Occupancy, Structural Characteristics, and Age of Householder: 1990**—Con.

[For definitions of terms and meanings of symbols, see text]

Place and [In Selected States] County Subdivision [10,000 or More Persons]	Presque Isle city	Saco city	Sanford CDP	Sanford town	Scarborough town	South Portland city	Waterville city	Westbrook city	Windham town
All housing units	**4 411**	**6 826**	**4 275**	**8 326**	**5 391**	**9 713**	**7 008**	**6 617**	**5 200**
POPULATION									
All persons	**10 550**	**15 181**	**10 296**	**20 463**	**12 518**	**23 163**	**17 173**	**16 121**	**13 020**
Persons in occupied housing units	10 084	15 089	10 032	20 170	12 442	22 490	14 933	16 060	12 338
Per occupied housing unit	2.45	2.52	2.51	2.63	2.62	2.42	2.27	2.53	2.73
Owner-occupied housing units	6 433	10 306	5 704	13 616	9 959	15 006	8 408	10 291	10 117
Per owner-occupied housing unit	2.63	2.73	2.68	2.80	2.73	2.58	2.56	2.68	2.85
Renter-occupied housing units	3 651	4 783	4 328	6 554	2 483	7 484	6 525	5 769	2 221
Per renter-occupied housing unit	2.18	2.17	2.32	2.34	2.26	2.15	1.98	2.30	2.28
TENURE BY RACE AND HISPANIC ORIGIN OF HOUSEHOLDER									
Occupied housing units	**4 124**	**5 978**	**3 995**	**7 655**	**4 742**	**9 288**	**6 583**	**6 349**	**4 521**
Owner-occupied housing units	2 449	3 775	2 128	4 860	3 642	5 811	3 287	3 836	3 548
Percent of occupied housing units	59.4	63.1	53.3	63.5	76.8	62.6	49.9	60.4	78.5
White	2 434	3 758	2 103	4 791	3 622	5 754	3 262	3 808	3 527
Black	4	3	2	5	6	10	7	9	5
American Indian, Eskimo, or Aleut	6	2	2	10	3	5	6	3	5
Asian or Pacific Islander	4	9	19	50	9	41	11	15	8
Other race	1	3	2	4	2	1	1	1	3
Hispanic origin (of any race)	3	9	10	28	7	16	8	8	7
White, not of Hispanic origin	2 432	3 751	2 095	4 769	3 617	5 740	3 256	3 801	3 523
Renter-occupied housing units	1 675	2 203	1 867	2 795	1 100	3 477	3 296	2 513	973
White	1 632	2 173	1 838	2 744	1 090	3 417	3 241	2 469	970
Black	15	7	4	7	3	17	15	19	2
American Indian, Eskimo, or Aleut	18	5	12	16	1	11	19	14	–
Asian or Pacific Islander	8	16	10	24	6	27	19	7	1
Other race	2	2	3	4	–	5	2	4	–
Hispanic origin (of any race)	13	13	12	19	7	31	24	14	3
White, not of Hispanic origin	1 621	2 162	1 830	2 730	1 083	3 394	3 222	2 459	967
VACANCY STATUS									
Vacant housing units	**287**	**848**	**280**	**671**	**649**	**425**	**425**	**268**	**679**
For sale only	49	87	37	85	42	117	53	28	57
For rent	83	267	161	238	83	158	212	139	55
Rented or sold, not occupied	10	37	22	81	35	29	38	16	24
For seasonal, recreational, or occasional use	62	351	13	159	431	54	27	15	504
For migrant workers	2	–	–	–	21	–	–	–	–
Other vacant	81	106	47	108	37	67	95	70	39
Boarded up	–	18	3	6	3	1	11	7	3
UNITS IN STRUCTURE									
All housing units	**4 411**	**6 826**	**4 275**	**8 326**	**5 391**	**9 713**	**7 008**	**6 617**	**5 200**
1, detached	2 396	3 704	2 093	4 619	4 094	5 560	2 834	3 251	4 092
1, attached	220	257	45	112	351	364	111	281	141
2	200	826	866	1 170	171	1 199	1 607	934	235
3 or 4	416	638	660	927	176	846	839	813	289
5 to 9	368	596	325	446	233	343	740	536	135
10 to 19	203	102	119	353	64	549	365	123	24
20 to 49	109	122	35	56	–	205	290	200	–
50 or more	–	171	77	77	–	517	–	80	–
Mobile home or trailer	463	328	15	508	204	61	167	325	241
Other	36	82	40	58	98	69	55	74	43
Owner-occupied housing units	**2 449**	**3 775**	**2 128**	**4 860**	**3 642**	**5 811**	**3 287**	**3 836**	**3 548**
1, detached	1 956	2 929	1 822	4 017	3 189	5 055	2 512	2 952	3 167
1, attached	24	169	29	58	194	224	73	135	78
2	44	268	206	275	38	254	376	315	55
3 or 4	23	61	44	68	20	56	107	85	28
5 or more	4	39	1	7	11	138	52	30	11
Mobile home or trailer	389	283	11	410	166	58	150	291	191
Other	9	26	15	25	24	26	17	28	18
Renter-occupied housing units	**1 675**	**2 203**	**1 867**	**2 795**	**1 100**	**3 477**	**3 296**	**2 513**	**973**
1, detached	290	288	190	320	395	385	231	238	344
1, attached	179	42	15	34	131	104	31	140	41
2	142	493	586	785	122	894	1 137	569	162
3 or 4	366	530	553	776	131	747	660	659	244
5 to 9	334	489	288	383	203	289	627	451	109
10 to 19	191	80	98	298	60	469	306	114	23
20 to 49	102	100	35	42	–	186	261	194	–
50 or more	–	114	77	77	–	363	–	78	–
Mobile home or trailer	47	28	4	52	11	2	7	32	33
Other	24	39	21	28	47	38	36	38	17
Occupied housing units	**4 124**	**5 978**	**3 995**	**7 655**	**4 742**	**9 288**	**6 583**	**6 349**	**4 521**
AGE OF HOUSEHOLDER									
Owner-occupied housing units	**2 449**	**3 775**	**2 128**	**4 860**	**3 642**	**5 811**	**3 287**	**3 836**	**3 548**
Under 25 years	50	58	36	97	31	57	44	36	51
25 to 34 years	370	680	362	989	560	852	441	616	682
35 to 44 years	562	917	415	1 141	986	1 377	655	901	1 000
45 to 54 years	421	613	312	775	767	921	543	672	695
55 to 64 years	432	627	362	732	592	934	577	668	484
65 to 74 years	368	542	356	644	448	961	599	572	409
75 years and over	246	338	285	482	258	709	428	371	227
Renter-occupied housing units	**1 675**	**2 203**	**1 867**	**2 795**	**1 100**	**3 477**	**3 296**	**2 513**	**973**
Under 25 years	266	288	279	380	134	433	488	345	136
25 to 34 years	526	752	562	873	425	1 198	908	875	380
35 to 44 years	293	417	324	458	233	605	558	442	201
45 to 54 years	130	182	175	261	123	300	276	208	80
55 to 64 years	120	138	127	191	75	229	303	194	49
65 to 74 years	171	200	188	286	54	342	362	190	57
75 years and over	169	226	212	346	56	370	401	259	70

TIPSII [UPF] GH123 CENSUS90 72583600 06/22/92 4:34 PM MACHINE: C DATA:CENSUS90*H1TIPSDA23. 06/18/92 05:15:31 TAPE: NONE FRAME: 117
TSF:CENSUS90*92. 06/18/92 05:17:24 UTF:CENSUS90*93. 06/18/92 05:17:24 META:CENSUS90*H1TABLES23. 06/18/92 05:25:44

Table 59. Utilization Characteristics: 1990

[For definitions of terms and meanings of symbols, see text]

Place and [In Selected States] County Subdivision [10,000 or More Persons]	Auburn city	Augusta city	Bangor city	Biddeford city	Brunswick CDP	Brunswick town	Gorham town	Lewiston city	Orono town	Portland city
ROOMS										
All housing units	**10 406**	**9 572**	**14 366**	**9 051**	**5 914**	**8 197**	**4 048**	**17 118**	**2 687**	**31 293**
1 room	178	143	240	88	61	64	34	198	63	1 168
2 rooms	522	463	777	277	211	251	61	845	171	2 478
3 rooms	1 240	1 267	2 020	1 030	794	888	231	2 215	403	4 615
4 rooms	2 049	2 277	3 223	1 855	1 274	1 760	729	4 341	500	5 665
5 rooms	2 247	2 031	2 777	2 162	1 151	1 714	850	4 429	485	5 983
6 rooms	1 679	1 555	2 197	1 707	907	1 334	760	2 622	319	5 350
7 rooms	1 093	845	1 260	982	676	991	600	1 213	307	3 033
8 rooms	700	514	874	480	466	627	408	632	230	1 528
9 or more rooms	698	477	998	470	374	568	375	623	209	1 473
Median	5.0	4.8	4.8	5.1	5.0	5.2	5.7	4.7	4.9	4.8
Owner-occupied housing units	**5 439**	**5 016**	**6 491**	**3 879**	**3 213**	**4 640**	**3 127**	**7 441**	**1 241**	**11 895**
1 room	5	3	3	5	–	–	4	1	–	12
2 rooms	18	24	17	6	11	24	8	26	10	51
3 rooms	94	117	104	45	56	99	54	123	17	188
4 rooms	552	819	947	384	560	888	417	1 037	128	1 128
5 rooms	1 283	1 195	1 275	979	711	994	674	2 260	214	2 328
6 rooms	1 273	1 227	1 430	1 012	592	829	675	1 817	233	3 410
7 rooms	943	739	1 041	683	544	780	554	1 041	257	2 248
8 rooms	634	460	772	383	404	531	386	580	195	1 273
9 or more rooms	637	432	902	382	335	495	355	556	187	1 257
Median	6.1	5.8	6.1	6.0	6.0	5.9	6.1	5.7	6.6	6.2
Renter-occupied housing units	**4 108**	**3 840**	**6 901**	**4 077**	**2 460**	**3 071**	**787**	**8 382**	**1 212**	**16 340**
1 room	135	115	203	55	55	56	25	166	55	1 001
2 rooms	428	385	660	219	190	207	45	719	147	2 164
3 rooms	959	1 001	1 709	819	684	714	161	1 765	353	3 892
4 rooms	1 240	1 218	2 007	1 217	653	766	275	2 867	313	3 968
5 rooms	823	713	1 370	956	408	636	144	1 921	199	3 007
6 rooms	327	255	645	527	282	418	69	711	71	1 463
7 rooms	113	84	178	197	108	159	35	146	40	548
8 rooms	46	35	69	53	51	73	16	39	23	163
9 or more rooms	37	34	60	34	29	42	17	48	11	134
Median	3.9	3.8	3.9	4.3	4.0	4.2	4.1	4.0	3.7	3.8
DURATION OF VACANCY										
Vacant-for-sale-only housing units	**69**	**67**	**93**	**38**	**57**	**88**	**39**	**104**	**13**	**181**
Less than 2 months	6	8	19	5	11	14	4	22	1	38
2 up to 6 months	31	18	50	16	34	46	19	30	8	63
6 or more months	32	41	24	17	12	28	16	52	4	80
Vacant-for-rent housing units	**433**	**361**	**561**	**457**	**98**	**108**	**39**	**956**	**87**	**1 423**
Less than 2 months	182	120	229	119	59	65	24	257	26	545
2 up to 6 months	151	115	269	172	31	34	8	395	53	494
6 or more months	100	126	63	166	8	9	7	304	8	384
PERSONS IN UNIT										
Owner-occupied housing units	**5 439**	**5 016**	**6 491**	**3 879**	**3 213**	**4 640**	**3 127**	**7 441**	**1 241**	**11 895**
1 person	880	1 084	1 416	607	683	998	454	1 230	200	2 626
2 persons	1 979	1 865	2 381	1 402	1 178	1 718	977	2 811	454	4 358
3 persons	1 039	922	1 256	776	576	841	656	1 413	262	2 156
4 persons	1 035	749	978	750	531	749	661	1 342	232	1 793
5 persons	369	274	325	258	174	247	283	465	64	669
6 persons	105	86	102	55	54	67	69	135	19	195
7 or more persons	32	36	33	31	17	20	27	45	10	98
Median	2.43	2.26	2.27	2.45	2.28	2.27	2.70	2.39	2.43	2.26
Renter-occupied housing units	**4 108**	**3 840**	**6 901**	**4 077**	**2 460**	**3 071**	**787**	**8 382**	**1 212**	**16 340**
1 person	1 696	1 791	2 747	1 397	1 007	1 068	244	3 472	428	7 335
2 persons	1 162	1 070	2 136	1 298	673	814	281	2 503	356	5 120
3 persons	595	501	1 051	666	321	466	127	1 209	184	2 111
4 persons	414	340	619	442	303	479	96	779	159	1 101
5 persons	169	97	229	198	110	176	26	293	41	442
6 persons	44	26	89	54	40	59	11	83	39	145
7 or more persons	28	15	30	22	6	9	2	43	5	86
Median	1.81	1.62	1.83	1.99	1.83	2.07	2.03	1.79	2.00	1.66
PERSONS PER ROOM										
Owner-occupied housing units	**5 439**	**5 016**	**6 491**	**3 879**	**3 213**	**4 640**	**3 127**	**7 441**	**1 241**	**11 895**
0.50 or less	3 916	3 701	5 133	2 730	2 411	3 493	2 111	5 129	947	9 277
0.51 to 0.75	1 045	896	1 023	768	568	822	695	1 482	222	1 958
0.76 to 1.00	445	380	298	349	219	301	293	761	62	590
1.01 to 1.50	26	34	30	27	15	22	26	62	9	60
1.51 or more	7	5	7	5	–	2	2	7	1	10
Mean	.43	.42	.39	.44	.41	.41	.46	.45	.40	.40
Renter-occupied housing units	**4 108**	**3 840**	**6 901**	**4 077**	**2 460**	**3 071**	**787**	**8 382**	**1 212**	**16 340**
0.50 or less	2 544	2 553	4 334	2 580	1 482	1 718	466	5 463	602	10 633
0.51 to 0.75	828	685	1 442	869	589	781	173	1 608	295	2 945
0.76 to 1.00	649	531	989	544	341	499	129	1 157	250	2 451
1.01 to 1.50	74	55	106	67	36	55	13	112	53	199
1.51 or more	13	16	30	17	12	18	6	42	12	112
Mean	.53	.50	.52	.52	.52	.54	.53	.51	.60	.51
Occupied housing units	**9 547**	**8 856**	**13 392**	**7 956**	**5 673**	**7 711**	**3 914**	**15 823**	**2 453**	**28 235**
HOUSEHOLDER 65 YEARS AND OVER										
Occupied housing units	**2 325**	**2 218**	**2 826**	**1 866**	**1 448**	**1 801**	**707**	**4 026**	**477**	**6 454**
1-person households	1 245	1 230	1 532	890	811	927	286	2 098	250	3 740
Mean number of persons per room	.33	.32	.32	.32	.32	.31	.32	.34	.32	.33
Units in structure:										
1, detached or attached	1 154	1 090	1 387	826	668	926	507	1 551	282	2 886
2 or more	1 060	964	1 142	1 010	628	637	104	2 293	176	3 463
Mobile home, trailer, or other	111	164	297	30	152	238	96	182	19	105
Specified owner	944	907	1 184	679	564	739	359	1 354	238	2 559
Mean value (dollars)	85 800	78 500	80 300	119 200	113 200	122 000	112 800	83 300	87 200	110 100
Specified renter	997	849	1 089	843	573	595	103	1 986	174	3 101
Mean contract rent (dollars)	402	276	285	292	280	284	305	271	261	369
With meals included in rent	146	3	1	3	2	2	–	114	–	274
Mean contract rent (dollars)	1 212	404	113	509	263	263	–	384	–	920
No meals included in rent	810	812	1 051	792	547	558	79	1 811	172	2 742
No cash rent	41	34	37	48	24	35	24	61	2	85

TIPSII [UPF] GH123 CENSUS90 72583600 06/22/92 4:34 PM MACHINE: C DATA:CENSUS90*H1TIPSDA23. 06/18/92 05:15:31 TAPE: NONE FRAME: 118
TSF:CENSUS90*92. 06/18/92 05:17:24 UTF:CENSUS90*93. 06/18/92 05:17:24 META:CENSUS90*H1TABLES23. 06/18/92 05:25:44

Table 59. **Utilization Characteristics: 1990** —Con.

[For definitions of terms and meanings of symbols, see text]

Place and [In Selected States] County Subdivision [10,000 or More Persons]	Presque Isle city	Saco city	Sanford CDP	Sanford town	Scarborough town	South Portland city	Waterville city	Westbrook city	Windham town
ROOMS									
All housing units	**4 411**	**6 826**	**4 275**	**8 326**	**5 391**	**9 713**	**7 008**	**6 617**	**5 200**
1 room	68	45	62	79	26	75	79	62	54
2 rooms	162	290	133	234	67	267	264	221	132
3 rooms	559	632	454	758	238	800	1 103	633	449
4 rooms	1 015	1 576	898	1 939	887	2 169	1 518	1 421	1 101
5 rooms	1 052	1 507	982	1 941	1 103	1 986	1 399	1 566	1 125
6 rooms	755	1 146	914	1 683	1 132	2 167	1 096	1 345	981
7 rooms	392	760	443	880	787	1 266	671	708	683
8 rooms	215	453	207	427	551	567	432	382	372
9 or more rooms	193	417	182	385	600	416	446	279	303
Median	4.9	5.1	5.1	5.1	5.8	5.3	4.9	5.1	5.3
Owner-occupied housing units	**2 449**	**3 775**	**2 128**	**4 860**	**3 642**	**5 811**	**3 287**	**3 836**	**3 548**
1 room	–	3	3	4	3	3	–	1	4
2 rooms	12	20	1	14	13	11	8	6	23
3 rooms	67	69	27	101	46	80	48	69	93
4 rooms	422	526	230	739	432	592	378	591	514
5 rooms	678	936	493	1 197	722	1 246	690	917	839
6 rooms	560	831	672	1 330	848	1 839	802	1 021	845
7 rooms	340	621	366	751	627	1 138	566	620	607
8 rooms	194	403	172	373	467	525	391	353	342
9 or more rooms	176	366	164	351	484	377	404	258	281
Median	5.6	5.9	6.0	5.8	6.2	6.0	6.1	5.8	5.9
Renter-occupied housing units	**1 675**	**2 203**	**1 867**	**2 795**	**1 100**	**3 477**	**3 296**	**2 513**	**973**
1 room	52	35	54	59	13	66	68	58	23
2 rooms	125	142	114	184	40	240	232	187	69
3 rooms	444	439	370	535	160	645	972	521	197
4 rooms	514	825	602	987	342	1 430	1 000	751	385
5 rooms	317	405	428	609	262	670	632	585	154
6 rooms	155	229	197	276	160	269	256	288	78
7 rooms	44	77	64	92	62	97	84	81	37
8 rooms	11	26	29	37	31	34	26	25	18
9 or more rooms	13	25	9	16	30	26	26	17	12
Median	3.9	4.1	4.2	4.1	4.5	4.1	3.9	4.2	4.0
DURATION OF VACANCY									
Vacant-for-sale-only housing units	**49**	**87**	**37**	**85**	**42**	**117**	**53**	**28**	**57**
Less than 2 months	4	5	9	17	3	12	7	3	2
2 up to 6 months	14	18	8	22	15	30	20	13	15
6 or more months	31	64	20	46	24	75	26	12	40
Vacant-for-rent housing units	**83**	**267**	**161**	**238**	**83**	**158**	**212**	**139**	**55**
Less than 2 months	40	49	41	55	28	77	111	58	14
2 up to 6 months	29	109	63	109	23	43	74	63	18
6 or more months	14	109	57	74	32	38	27	18	23
PERSONS IN UNIT									
Owner-occupied housing units	**2 449**	**3 775**	**2 128**	**4 860**	**3 642**	**5 811**	**3 287**	**3 836**	**3 548**
1 person	418	598	397	800	587	1 212	656	626	477
2 persons	950	1 348	761	1 618	1 271	2 075	1 267	1 439	1 235
3 persons	463	749	408	988	741	1 133	592	761	726
4 persons	434	753	339	898	730	914	519	675	719
5 persons	129	245	163	392	235	344	176	246	281
6 persons	42	56	39	109	55	89	58	60	72
7 or more persons	13	26	21	55	23	44	19	29	38
Median	2.35	2.46	2.38	2.51	2.47	2.32	2.28	2.40	2.59
Renter-occupied housing units	**1 675**	**2 203**	**1 867**	**2 795**	**1 100**	**3 477**	**3 296**	**2 513**	**973**
1 person	651	791	666	988	328	1 210	1 518	824	305
2 persons	465	735	507	751	402	1 209	922	772	326
3 persons	274	342	330	490	196	580	437	456	168
4 persons	204	222	225	351	127	329	291	322	120
5 persons	59	83	90	133	33	108	96	109	44
6 persons	18	22	39	62	10	29	22	18	10
7 or more persons	4	8	10	20	4	12	10	12	–
Median	1.90	1.92	2.03	2.05	2.05	1.94	1.64	2.06	2.06
PERSONS PER ROOM									
Owner-occupied housing units	**2 449**	**3 775**	**2 128**	**4 860**	**3 642**	**5 811**	**3 287**	**3 836**	**3 548**
0.50 or less	1 701	2 625	1 518	3 187	2 710	4 385	2 517	2 688	2 333
0.51 to 0.75	470	804	412	1 072	689	1 024	559	825	822
0.76 to 1.00	255	319	174	536	229	369	199	302	358
1.01 to 1.50	21	26	17	49	11	30	12	20	32
1.51 or more	2	1	7	16	3	3	–	1	3
Mean	.45	.44	.44	.47	.42	.42	.40	.45	.47
Renter-occupied housing units	**1 675**	**2 203**	**1 867**	**2 795**	**1 100**	**3 477**	**3 296**	**2 513**	**973**
0.50 or less	1 016	1 430	1 072	1 616	753	2 273	2 208	1 422	559
0.51 to 0.75	349	454	428	628	231	695	633	640	231
0.76 to 1.00	252	282	318	467	110	466	405	408	166
1.01 to 1.50	44	33	42	69	5	33	41	35	13
1.51 or more	14	4	7	15	1	10	9	8	4
Mean	.54	.51	.55	.56	.48	.52	.49	.54	.55
Occupied housing units	**4 124**	**5 978**	**3 995**	**7 655**	**4 742**	**9 288**	**6 583**	**6 349**	**4 521**
HOUSEHOLDER 65 YEARS AND OVER									
Occupied housing units	**954**	**1 306**	**1 041**	**1 758**	**816**	**2 382**	**1 790**	**1 392**	**763**
1-person households	494	608	519	857	314	1 196	961	631	286
Mean number of persons per room	.33	.33	.32	.33	.32	.32	.31	.33	.36
Units in structure:									
1, detached or attached	577	752	585	968	669	1 573	823	798	577
2 or more	304	463	442	678	83	778	903	496	105
Mobile home, trailer, or other	73	91	14	112	64	31	64	98	81
Specified owner	493	606	495	806	537	1 430	691	676	427
Mean value (dollars)	49 900	116 800	92 800	94 100	140 000	102 000	80 200	100 200	109 300
Specified renter	338	420	399	629	106	709	762	446	123
Mean contract rent (dollars)	338	325	281	279	423	327	236	288	307
With meals included in rent	3	18	2	2	–	1	9	4	2
Mean contract rent (dollars)	654	797	832	832	–	413	221	219	114
No meals included in rent	310	369	368	578	97	685	722	416	106
No cash rent	25	33	29	49	9	23	31	26	15

TIPSII [UPF] GH123 CENSUS90 72583600 06/22/92 4:34 PM MACHINE: C DATA:CENSUS90*H1TIPSDA23. 06/18/92 05:15:31 TAPE: NONE FRAME: 119
TSF:CENSUS90*92. 06/18/92 05:17:24 UTF:CENSUS90*93. 06/18/92 05:17:24 META:CENSUS90*H1TABLES23. 06/18/92 05:25:44

Table 60. **Financial Characteristics: 1990**

[For definitions of terms and meanings of symbols, see text]

Place and [In Selected States] County Subdivision [10,000 or More Persons]	Auburn city	Augusta city	Bangor city	Biddeford city	Brunswick CDP	Brunswick town	Gorham town	Lewiston city	Orono town	Portland city
VALUE										
Specified owner-occupied housing units	**4 071**	**3 369**	**4 471**	**2 751**	**2 126**	**2 878**	**2 166**	**5 264**	**948**	**9 213**
Less than $20,000	31	21	26	9	7	10	10	35	12	33
$20,000 to $29,999	57	31	51	12	9	11	9	59	21	48
$30,000 to $39,999	92	78	128	39	7	11	23	73	16	67
$40,000 to $49,999	179	187	316	74	34	39	35	172	69	128
$50,000 to $59,999	297	342	506	75	57	66	35	338	61	196
$60,000 to $69,999	383	528	734	106	79	103	45	561	77	270
$70,000 to $79,999	628	634	719	206	137	167	87	743	113	549
$80,000 to $89,999	663	546	562	252	221	263	158	995	114	854
$90,000 to $99,999	440	277	394	342	257	339	249	748	91	1 240
$100,000 to $124,999	526	354	425	667	465	620	545	768	149	2 495
$125,000 to $149,999	317	192	222	392	321	432	333	370	95	1 558
$150,000 to $174,999	188	81	145	210	203	291	266	200	49	770
$175,000 to $199,999	96	42	89	109	133	189	130	84	37	415
$200,000 to $249,999	118	34	80	100	124	182	156	76	38	309
$250,000 to $299,999	37	11	37	48	56	90	57	27	5	103
$300,000 to $399,999	13	5	24	65	11	39	20	12	1	99
$400,000 to $499,999	1	3	4	20	4	17	4	3	–	35
$500,000 or more	5	3	9	25	1	9	4	–	–	44
Median (dollars)	85 600	78 000	76 400	109 800	113 700	117 300	119 800	86 500	89 200	112 200
Mean (dollars)	97 300	85 800	88 900	127 800	126 000	133 500	132 900	94 000	99 700	124 000
Specified vacant-for-sale-only housing units	**51**	**40**	**73**	**29**	**35**	**55**	**20**	**60**	**10**	**116**
Less than $20,000	–	–	1	–	–	–	–	–	–	1
$20,000 to $39,999	1	2	1	–	1	1	1	1	2	1
$40,000 to $59,999	3	5	14	–	–	3	1	3	1	2
$60,000 to $79,999	12	16	31	3	3	3	–	15	2	6
$80,000 to $99,999	17	11	15	6	5	7	3	19	3	31
$100,000 to $149,999	7	3	8	12	13	20	9	13	2	55
$150,000 to $199,999	6	2	3	4	8	12	6	4	–	18
$200,000 to $249,999	4	–	–	1	3	5	–	3	–	2
$250,000 to $299,999	1	1	–	–	2	2	–	2	–	–
$300,000 or more	–	–	–	3	–	2	–	–	–	–
Median (dollars)	93 200	75 000	71 600	112 500	133 900	135 200	125 000	89 200	75 000	113 300
Mean (dollars)	112 400	83 900	78 900	153 700	140 600	144 600	125 900	105 500	77 800	117 700
Owner-occupied mobile homes or trailers	**108**	**583**	**882**	**76**	**642**	**1 041**	**364**	**574**	**88**	**11**
Median (dollars)	16 400	24 800	27 500	27 800	28 800	25 300	29 300	26 500	16 100	54 200
Mean (dollars)	25 600	28 500	28 900	38 200	30 000	28 200	32 700	27 100	28 900	79 300
CONTRACT RENT										
Specified renter-occupied housing units	**4 057**	**3 808**	**6 820**	**4 057**	**2 431**	**3 020**	**743**	**8 358**	**1 197**	**16 299**
Less than $100	178	159	233	174	112	116	4	521	36	561
$100 to $149	307	242	466	201	135	153	19	605	82	948
$150 to $199	186	167	316	128	87	104	19	362	46	494
$200 to $249	322	285	430	202	72	83	32	610	62	525
$250 to $299	346	405	664	232	83	96	29	910	62	553
$300 to $349	621	717	881	458	193	223	69	1 913	171	1 053
$350 to $399	503	660	1 006	547	322	359	66	1 438	196	1 872
$400 to $449	523	508	970	729	330	371	104	803	162	1 993
$450 to $499	308	316	707	619	208	269	105	456	85	2 033
$500 to $549	253	118	324	364	212	281	68	370	78	1 703
$550 to $599	159	49	320	168	184	217	66	132	78	1 512
$600 to $649	39	40	120	65	120	146	39	56	23	1 049
$650 to $699	34	38	65	27	82	99	33	22	23	715
$700 to $749	12	4	33	13	49	62	20	8	17	244
$750 to $999	13	6	48	17	79	113	15	24	31	457
$1,000 or more	145	–	3	9	17	20	3	8	9	289
No cash rent	108	94	234	104	146	308	52	120	36	298
Median (dollars)	351	341	364	402	418	426	451	327	382	450
Mean (dollars)	374	333	359	380	426	435	453	319	392	450
Specified vacant-for-rent housing units	**432**	**358**	**558**	**457**	**98**	**108**	**39**	**955**	**86**	**1 422**
Less than $100	3	3	6	7	–	–	–	40	2	30
$100 to $199	10	11	18	9	6	6	–	51	3	39
$200 to $299	48	48	82	52	6	6	3	205	7	55
$300 to $399	112	143	159	140	20	23	2	458	25	298
$400 to $499	127	114	188	195	27	28	17	131	30	431
$500 to $599	83	24	58	41	27	29	11	63	13	331
$600 to $749	12	15	40	11	9	13	6	5	6	181
$750 to $999	3	–	6	1	2	2	–	1	–	26
$1,000 or more	34	–	1	1	1	1	–	1	–	31
Median (dollars)	427	377	407	407	450	454	484	326	428	467
Mean (dollars)	478	384	412	398	463	467	485	330	419	483
MEALS INCLUDED IN RENT										
Specified renter-occupied housing units	**4 057**	**3 808**	**6 820**	**4 057**	**2 431**	**3 020**	**743**	**8 358**	**1 197**	**16 299**
With meals included in rent	150	7	11	9	8	8	2	129	3	312
Mean (dollars)	1 192	373	396	370	360	360	425	399	425	855
No meals included in rent	3 799	3 707	6 575	3 944	2 277	2 704	689	8 109	1 158	15 689
No cash rent	108	94	234	104	146	308	52	120	36	298

TIPSII [UPF] GH123 CENSUS90 72583600 06/22/92 4:34 PM MACHINE: C DATA:CENSUS90*H1TIPSDA23. 06/18/92 05:15:31 TAPE: NONE FRAME: 120
TSF:CENSUS90*92. 06/18/92 05:17:24 UTF:CENSUS90*93. 06/18/92 05:17:24 META:CENSUS90*H1TABLES23. 06/18/92 05:25:44

Table 60. **Financial Characteristics: 1990**—Con.

[For definitions of terms and meanings of symbols, see text]

Place and [In Selected States] County Subdivision [10,000 or More Persons]	Presque Isle city	Saco city	Sanford CDP	Sanford town	Scarborough town	South Portland city	Waterville city	Westbrook city	Windham town
VALUE									
Specified owner-occupied housing units	**1 750**	**2 723**	**1 718**	**3 686**	**2 955**	**4 962**	**2 370**	**2 801**	**2 743**
Less than $20,000	88	6	4	10	3	19	21	9	10
$20,000 to $29,999	156	9	5	7	15	12	61	18	11
$30,000 to $39,999	245	7	11	22	18	19	119	39	34
$40,000 to $49,999	331	25	21	43	44	82	196	37	44
$50,000 to $59,999	324	61	66	107	31	124	277	67	70
$60,000 to $69,999	234	87	134	214	41	193	351	77	94
$70,000 to $79,999	153	179	269	446	100	317	351	184	170
$80,000 to $89,999	92	290	345	625	160	534	230	312	241
$90,000 to $99,999	46	368	293	731	264	835	154	457	350
$100,000 to $124,999	43	671	308	776	576	1 536	239	867	730
$125,000 to $149,999	20	407	150	399	535	720	172	435	398
$150,000 to $174,999	13	234	56	167	362	280	74	184	259
$175,000 to $199,999	2	130	31	73	260	107	39	61	115
$200,000 to $249,999	–	121	18	49	269	90	47	35	103
$250,000 to $299,999	–	60	5	12	134	51	30	13	52
$300,000 to $399,999	–	44	1	3	72	23	4	4	45
$400,000 to $499,999	1	8	1	2	28	5	1	2	6
$500,000 or more	2	16	–	–	43	15	4	–	11
Median (dollars)	51 600	112 300	90 100	95 000	135 500	105 600	74 400	105 800	111 900
Mean (dollars)	55 400	128 500	97 700	102 700	155 800	113 600	87 000	110 100	125 100
Specified vacant-for-sale-only housing units	**39**	**62**	**32**	**58**	**31**	**45**	**33**	**18**	**41**
Less than $20,000	7	–	–	1	1	–	–	–	2
$20,000 to $39,999	10	2	–	1	1	–	3	–	1
$40,000 to $59,999	9	2	2	2	–	1	2	–	4
$60,000 to $79,999	8	9	14	30	1	4	5	1	5
$80,000 to $99,999	5	13	7	10	3	12	6	5	6
$100,000 to $149,999	–	15	7	12	12	18	14	12	12
$150,000 to $199,999	–	13	1	1	6	5	3	–	5
$200,000 to $249,999	–	3	–	–	1	3	–	–	4
$250,000 to $299,999	–	1	–	–	3	–	–	–	–
$300,000 or more	–	4	1	1	3	2	–	–	2
Median (dollars)	46 900	113 900	80 000	76 900	141 100	119 600	106 300	106 800	106 900
Mean (dollars)	47 300	138 100	97 000	89 800	171 100	133 800	104 600	104 000	127 800
Owner-occupied mobile homes or trailers	**389**	**283**	**11**	**410**	**166**	**58**	**150**	**291**	**191**
Median (dollars)	15 400	29 900	67 500	36 400	25 000	34 200	22 400	38 800	47 500
Mean (dollars)	19 700	34 500	65 700	45 300	27 900	36 100	23 800	39 300	54 000
CONTRACT RENT									
Specified renter-occupied housing units	**1 652**	**2 180**	**1 859**	**2 770**	**1 064**	**3 459**	**3 281**	**2 487**	**939**
Less than $100	15	90	85	106	22	78	139	73	12
$100 to $149	46	106	101	165	12	164	306	125	26
$150 to $199	72	59	58	87	8	103	213	88	23
$200 to $249	157	55	72	105	17	90	311	110	30
$250 to $299	240	83	90	133	15	73	457	101	49
$300 to $349	430	184	194	265	34	269	552	170	56
$350 to $399	229	252	289	409	46	515	528	197	66
$400 to $449	88	297	333	521	94	335	349	361	90
$450 to $499	28	302	289	411	72	375	175	334	148
$500 to $549	10	276	185	276	126	380	86	327	115
$550 to $599	40	231	56	95	176	503	58	244	136
$600 to $649	15	81	31	53	110	254	7	124	54
$650 to $699	25	35	8	22	116	96	9	90	36
$700 to $749	13	15	3	8	34	42	7	40	18
$750 to $999	14	25	2	7	96	89	2	35	34
$1,000 or more	1	11	3	4	30	15	5	3	4
No cash rent	229	78	60	103	56	78	77	65	42
Median (dollars)	313	434	401	405	566	460	315	448	486
Mean (dollars)	330	421	376	382	570	451	308	430	472
Specified vacant-for-rent housing units	**82**	**267**	**161**	**238**	**81**	**158**	**212**	**139**	**55**
Less than $100	–	7	1	3	1	2	3	–	1
$100 to $199	5	1	2	3	2	5	9	5	–
$200 to $299	36	11	9	11	3	3	48	4	2
$300 to $399	32	31	46	71	10	19	92	21	6
$400 to $499	4	84	70	101	9	26	37	48	11
$500 to $599	2	97	29	41	29	68	21	46	25
$600 to $749	1	12	4	8	20	16	2	13	6
$750 to $999	2	3	–	–	4	17	–	2	3
$1,000 or more	–	21	–	–	3	2	–	–	1
Median (dollars)	300	500	425	420	564	555	338	484	514
Mean (dollars)	315	533	418	420	556	547	352	480	526
MEALS INCLUDED IN RENT									
Specified renter-occupied housing units	**1 652**	**2 180**	**1 859**	**2 770**	**1 064**	**3 459**	**3 281**	**2 487**	**939**
With meals included in rent	6	21	2	3	2	6	13	5	3
Mean (dollars)	613	743	832	733	50	596	204	238	284
No meals included in rent	1 417	2 081	1 797	2 664	1 006	3 375	3 191	2 417	894
No cash rent	229	78	60	103	56	78	77	65	42

TIPSII [UPF] GH123 CENSUS90 72583600 06/22/92 4:34 PM MACHINE: C DATA:CENSUS90*H1TIPSDA23. 06/18/92 05:15:31 TAPE: NONE FRAME: 121
TSF:CENSUS90*92. 06/18/92 05:17:24 UTF:CENSUS90*93. 06/18/92 05:17:24 META:CENSUS90*H1TABLES23. 06/18/92 05:25:44

Table 61. Occupancy, Structural, and Utilization Characteristics of Housing Units by Race and Hispanic Origin of Householder: 1990

[Threshold and complementary threshold are 400 persons. For definitions of terms and meanings of symbols, see text]

Place and [In Selected States] County Subdivision [10,000 or More Persons]	Bangor city	Brunswick CDP	Brunswick town	Lewiston city	Portland city	
	White	White	White	White	White	Black
Occupied housing units	**13 129**	**5 543**	**7 531**	**15 619**	**27 558**	**282**
POPULATION						
Persons in occupied housing units	30 153	13 232	18 528	36 896	60 399	639
Per occupied housing unit	2.30	2.39	2.46	2.36	2.19	2.27
Owner-occupied housing units	16 091	8 100	11 601	19 815	29 675	131
Per owner-occupied housing unit	2.51	2.55	2.53	2.68	2.53	2.73
Renter-occupied housing units	14 062	5 132	6 927	17 081	30 724	508
Per renter-occupied housing unit	2.09	2.17	2.36	2.08	1.94	2.17
TENURE						
Owner-occupied housing units	6 416	3 175	4 594	7 403	11 744	48
Percent of occupied housing units	48.9	57.3	61.0	47.4	42.6	17.0
Renter-occupied housing units	6 713	2 368	2 937	8 216	15 814	234
UNITS IN STRUCTURE						
Occupied housing units	**13 129**	**5 543**	**7 531**	**15 619**	**27 558**	**282**
1, detached	5 188	2 572	3 627	5 984	9 808	46
1, attached	473	336	611	123	1 230	13
2	1 405	429	480	1 991	3 318	23
3 or 4	2 205	590	634	2 358	4 409	57
5 to 9	1 625	449	551	2 948	3 457	61
10 to 19	636	198	204	903	1 849	42
20 to 49	335	114	114	327	1 266	22
50 or more	101	96	96	296	1 941	15
Mobile home or trailer	1 034	708	1 151	607	14	–
Other	127	51	63	82	266	3
ROOMS						
Owner-occupied housing units	**6 416**	**3 175**	**4 594**	**7 403**	**11 744**	**48**
1 room	3	–	–	1	12	–
2 rooms	17	11	24	25	49	–
3 rooms	101	56	99	123	182	2
4 rooms	941	554	879	1 033	1 106	2
5 rooms	1 264	699	979	2 247	2 295	6
6 rooms	1 416	582	819	1 806	3 379	11
7 rooms	1 027	540	774	1 036	2 224	11
8 rooms	760	400	527	579	1 259	6
9 or more rooms	887	333	493	553	1 238	10
Median	6.1	6.0	5.9	5.7	6.2	6.8
Renter-occupied housing units	**6 713**	**2 368**	**2 937**	**8 216**	**15 814**	**234**
1 room	198	52	53	160	964	20
2 rooms	641	182	194	707	2 086	32
3 rooms	1 672	656	685	1 727	3 755	62
4 rooms	1 955	632	740	2 803	3 849	59
5 rooms	1 330	391	599	1 889	2 914	33
6 rooms	620	272	399	704	1 422	19
7 rooms	171	104	153	141	537	3
8 rooms	66	50	72	38	157	2
9 or more rooms	60	29	42	47	130	4
Median	3.9	4.0	4.2	4.0	3.8	3.6
PERSONS IN UNIT						
Owner-occupied housing units	**6 416**	**3 175**	**4 594**	**7 403**	**11 744**	**48**
1 person	1 411	680	995	1 223	2 613	6
2 persons	2 357	1 164	1 701	2 802	4 323	20
3 persons	1 240	566	829	1 408	2 124	10
4 persons	963	522	738	1 332	1 762	7
5 persons	318	172	245	461	652	3
6 persons	99	54	66	133	186	2
7 or more persons	28	17	20	44	84	–
Median	2.26	2.28	2.27	2.38	2.25	2.40
Renter-occupied housing units	**6 713**	**2 368**	**2 937**	**8 216**	**15 814**	**234**
1 person	2 703	978	1 038	3 423	7 164	97
2 persons	2 077	648	784	2 461	4 978	61
3 persons	1 010	310	443	1 170	2 014	39
4 persons	591	285	443	763	1 048	19
5 persons	218	103	165	280	406	14
6 persons	85	38	56	79	131	3
7 or more persons	29	6	8	40	73	1
Median	1.81	1.82	2.05	1.78	1.65	1.83
PERSONS PER ROOM						
Owner-occupied housing units	**6 416**	**3 175**	**4 594**	**7 403**	**11 744**	**48**
0.50 or less	5 084	2 384	3 463	5 109	9 201	37
0.51 to 0.75	1 010	562	813	1 476	1 926	9
0.76 to 1.00	289	215	295	751	565	2
1.01 to 1.50	27	14	21	60	47	–
1.51 or more	6	–	2	7	5	–
Mean	.39	.41	.41	.45	.40	.39
Renter-occupied housing units	**6 713**	**2 368**	**2 937**	**8 216**	**15 814**	**234**
0.50 or less	4 247	1 440	1 669	5 385	10 406	121
0.51 to 0.75	1 393	567	746	1 563	2 825	48
0.76 to 1.00	944	319	461	1 125	2 322	55
1.01 to 1.50	102	34	50	101	174	7
1.51 or more	27	8	11	42	87	3
Mean	.52	.52	.54	.51	.50	.59

TIPSII [UPF] GH123 CENSUS90 72583600 06/22/92 4:34 PM MACHINE: C DATA:CENSUS90*H1TIPSDA23. 06/18/92 05:15:31 TAPE: NONE FRAME: 122
TSF:CENSUS90*92. 06/18/92 05:17:24 UTF:CENSUS90*93. 06/18/92 05:17:24 META:CENSUS90*H1TABLES23. 06/18/92 05:25:44

Table 61. **Occupancy, Structural, and Utilization Characteristics of Housing Units by Race and Hispanic Origin of Householder: 1990**—Con.

[Threshold and complementary threshold are 400 persons. For definitions of terms and meanings of symbols, see text]

Place and [In Selected States] County Subdivision [10,000 or More Persons]	Portland city—Con.			Sanford town	South Portland city
	Asian or Pacific Islander	Hispanic origin (of any race)	White, not of Hispanic origin	White	White
Occupied housing units	**267**	**201**	**27 398**	**7 535**	**9 171**
POPULATION					
Persons in occupied housing units	928	462	60 036	19 702	22 120
Per occupied housing unit	3.48	2.30	2.19	2.61	2.41
Owner-occupied housing units	366	125	29 558	13 327	14 790
Per owner-occupied housing unit	4.41	2.50	2.53	2.78	2.57
Renter-occupied housing units	562	337	30 478	6 375	7 330
Per renter-occupied housing unit	3.05	2.23	1.94	2.32	2.15
TENURE					
Owner-occupied housing units	83	50	11 697	4 791	5 754
Percent of occupied housing units	31.1	24.9	42.7	63.6	62.7
Renter-occupied housing units	184	151	15 701	2 744	3 417
UNITS IN STRUCTURE					
Occupied housing units	**267**	**201**	**27 398**	**7 535**	**9 171**
1, detached	65	38	9 774	4 275	5 385
1, attached	13	14	1 217	90	325
2	30	19	3 300	1 048	1 131
3 or 4	55	45	4 373	829	794
5 to 9	55	43	3 425	374	310
10 to 19	26	22	1 836	291	483
20 to 49	10	7	1 259	44	189
50 or more	10	10	1 934	76	430
Mobile home or trailer	1	1	14	455	60
Other	2	2	266	53	64
ROOMS					
Owner-occupied housing units	**83**	**50**	**11 697**	**4 791**	**5 754**
1 room	–	–	12	4	3
2 rooms	1	–	49	12	10
3 rooms	3	1	181	94	79
4 rooms	17	7	1 100	725	586
5 rooms	21	7	2 288	1 183	1 234
6 rooms	18	13	3 368	1 312	1 826
7 rooms	11	11	2 213	744	1 125
8 rooms	4	5	1 254	369	521
9 or more rooms	8	6	1 232	348	370
Median	5.5	6.3	6.2	5.8	6.0
Renter-occupied housing units	**184**	**151**	**15 701**	**2 744**	**3 417**
1 room	9	8	958	59	64
2 rooms	37	17	2 078	179	239
3 rooms	46	41	3 725	528	636
4 rooms	37	35	3 821	968	1 396
5 rooms	37	28	2 891	598	658
6 rooms	11	13	1 410	272	268
7 rooms	6	6	533	87	97
8 rooms	1	2	156	37	33
9 or more rooms	–	1	129	16	26
Median	3.5	3.8	3.8	4.1	4.1
PERSONS IN UNIT					
Owner-occupied housing units	**83**	**50**	**11 697**	**4 791**	**5 754**
1 person	4	12	2 601	795	1 210
2 persons	10	21	4 304	1 609	2 065
3 persons	17	6	2 118	979	1 118
4 persons	20	4	1 759	878	900
5 persons	12	5	647	382	336
6 persons	7	2	184	103	83
7 or more persons	13	–	84	45	42
Median	4.02	2.12	2.25	2.49	2.31
Renter-occupied housing units	**184**	**151**	**15 701**	**2 744**	**3 417**
1 person	39	51	7 123	980	1 198
2 persons	48	49	4 943	742	1 187
3 persons	37	28	1 994	483	568
4 persons	24	15	1 035	337	319
5 persons	15	4	405	127	105
6 persons	10	4	128	58	29
7 or more persons	11	–	73	17	11
Median	2.64	2.00	1.65	2.03	1.93
PERSONS PER ROOM					
Owner-occupied housing units	**83**	**50**	**11 697**	**4 791**	**5 754**
0.50 or less	28	39	9 164	3 168	4 361
0.51 to 0.75	19	7	1 920	1 057	1 010
0.76 to 1.00	20	4	561	518	355
1.01 to 1.50	13	–	47	41	25
1.51 or more	3	–	5	7	3
Mean	.76	.39	.40	.47	.42
Renter-occupied housing units	**184**	**151**	**15 701**	**2 744**	**3 417**
0.50 or less	54	76	10 343	1 601	2 244
0.51 to 0.75	41	46	2 793	615	681
0.76 to 1.00	53	26	2 305	454	454
1.01 to 1.50	16	2	173	64	31
1.51 or more	20	1	87	10	7
Mean	.84	.57	.50	.55	.52

TIPSII [UPF] GH123 CENSUS90 72583600 06/22/92 4:34 PM MACHINE: C DATA:CENSUS90*H1TIPSDA23. 06/18/92 05:15:31 TAPE: NONE FRAME: 123
TSF:CENSUS90*92. 06/18/92 05:17:24 UTF:CENSUS90*93. 06/18/92 05:17:24 META:CENSUS90*H1TABLES23. 06/18/92 05:25:44

Table 62. Age of Householder and Financial Characteristics of Housing Units by Race and Hispanic Origin of Householder: 1990

[Threshold and complementary threshold are 400 persons. For definitions of terms and meanings of symbols, see text]

Place and [In Selected States] County Subdivision [10,000 or More Persons]	Bangor city	Brunswick CDP	Brunswick town	Lewiston city	Portland city	
	White	White	White	White	White	Black
Occupied housing units	**13 129**	**5 543**	**7 531**	**15 619**	**27 558**	**282**
AGE OF HOUSEHOLDER						
Owner-occupied housing units	**6 416**	**3 175**	**4 594**	**7 403**	**11 744**	**48**
Under 25 years	115	56	103	107	110	–
25 to 34 years	976	469	698	1 059	1 879	4
35 to 44 years	1 500	682	994	1 520	2 717	9
45 to 54 years	1 050	570	846	1 289	1 798	7
55 to 64 years	1 060	531	756	1 397	1 916	14
65 to 74 years	999	518	746	1 293	1 892	8
75 years and over	716	349	451	738	1 432	6
Renter-occupied housing units	**6 713**	**2 368**	**2 937**	**8 216**	**15 814**	**234**
Under 25 years	1 105	351	423	1 227	2 427	29
25 to 34 years	2 163	699	998	2 187	5 223	100
35 to 44 years	1 233	454	571	1 234	2 778	49
45 to 54 years	625	162	203	793	1 231	21
55 to 64 years	495	128	145	792	1 088	16
65 to 74 years	505	240	254	915	1 291	11
75 years and over	587	334	343	1 068	1 776	8
HOUSEHOLDER 65 YEARS AND OVER						
Occupied housing units	**2 807**	**1 441**	**1 794**	**4 014**	**6 391**	**33**
1-person households	1 526	807	923	2 091	3 712	18
Mean number of persons per room	.31	.32	.31	.34	.33	.35
Units in structure:						
1, detached or attached	1 378	666	924	1 547	2 868	12
2 or more	1 133	624	633	2 286	3 418	21
Mobile home, trailer, or other	296	151	237	181	105	–
Specified owner	1 177	562	737	1 350	2 544	10
Mean value (dollars)	80 300	113 300	122 100	83 300	110 200	78 500
Specified renter	1 080	569	591	1 981	3 058	19
Mean contract rent (dollars)	284	280	284	271	370	277
VALUE						
Specified owner-occupied housing units	**4 416**	**2 097**	**2 846**	**5 235**	**9 098**	**37**
Less than $20,000	26	7	10	35	33	–
$20,000 to $29,999	51	9	11	59	47	1
$30,000 to $39,999	127	7	11	73	65	1
$40,000 to $49,999	312	33	38	169	123	4
$50,000 to $59,999	499	57	66	335	190	2
$60,000 to $69,999	723	78	102	557	265	2
$70,000 to $79,999	711	135	165	739	538	–
$80,000 to $89,999	556	218	259	990	843	5
$90,000 to $99,999	390	254	336	744	1 226	4
$100,000 to $124,999	424	454	609	763	2 461	8
$125,000 to $149,999	217	315	425	370	1 545	5
$150,000 to $174,999	143	202	289	200	765	1
$175,000 to $199,999	89	133	189	83	410	3
$200,000 to $249,999	77	124	182	76	308	1
$250,000 to $299,999	37	55	89	27	103	–
$300,000 to $399,999	21	11	39	12	97	–
$400,000 to $499,999	4	4	17	3	35	–
$500,000 or more	9	1	9	–	44	–
Median (dollars)	76 400	113 800	117 400	86 600	112 400	98 800
Mean (dollars)	88 800	126 100	133 700	94 000	124 200	103 000
Owner-occupied mobile homes or trailers	**878**	**634**	**1 029**	**574**	**11**	**–**
Median (dollars)	27 400	28 700	25 200	26 500	54 200	–
Mean (dollars)	28 800	30 000	28 200	27 100	79 300	–
CONTRACT RENT						
Specified renter-occupied housing units	**6 634**	**2 340**	**2 888**	**8 193**	**15 773**	**234**
Less than $100	231	110	113	510	543	9
$100 to $149	458	133	149	595	932	7
$150 to $199	311	86	102	358	487	1
$200 to $249	422	70	81	595	505	6
$250 to $299	644	81	94	890	535	7
$300 to $349	855	187	211	1 868	1 019	19
$350 to $399	982	308	342	1 411	1 788	42
$400 to $449	938	315	352	789	1 910	41
$450 to $499	691	198	256	448	1 969	32
$500 to $549	312	202	266	365	1 638	22
$550 to $599	308	174	205	131	1 470	18
$600 to $649	120	114	139	55	1 017	14
$650 to $699	63	81	98	21	697	5
$700 to $749	33	48	60	8	239	2
$750 to $999	48	74	108	24	449	3
$1,000 or more	3	17	20	8	284	3
No cash rent	215	142	292	117	291	3
Median (dollars)	363	417	425	327	451	428
Mean (dollars)	358	424	434	319	450	438
MEALS INCLUDED IN RENT						
Specified renter-occupied housing units	**6 634**	**2 340**	**2 888**	**8 193**	**15 773**	**234**
With meals included in rent	10	7	7	129	312	–
No meals included in rent	6 409	2 191	2 589	7 947	15 170	231
No cash rent	215	142	292	117	291	3

TIPSII [UPF] GH123 CENSUS90 72583600 06/22/92 4:34 PM MACHINE: C DATA:CENSUS90*H1TIPSDA23. 06/18/92 05:15:31 TAPE: NONE FRAME: 124
TSF:CENSUS90*92. 06/18/92 05:17:24 UTF:CENSUS90*93. 06/18/92 05:17:24 META:CENSUS90*H1TABLES23. 06/18/92 05:25:44

Table 62. **Age of Householder and Financial Characteristics of Housing Units by Race and Hispanic Origin of Householder: 1990**—Con.

[Threshold and complementary threshold are 400 persons. For definitions of terms and meanings of symbols, see text]

Place and [In Selected States] County Subdivision [10,000 or More Persons]	Portland city—Con.			Sanford town	South Portland city
	Asian or Pacific Islander	Hispanic origin (of any race)	White, not of Hispanic origin	White	White
Occupied housing units	**267**	**201**	**27 398**	**7 535**	**9 171**
AGE OF HOUSEHOLDER					
Owner-occupied housing units	**83**	**50**	**11 697**	**4 791**	**5 754**
Under 25 years	3	4	108	93	57
25 to 34 years	21	8	1 871	968	842
35 to 44 years	31	17	2 701	1 115	1 351
45 to 54 years	16	8	1 790	764	907
55 to 64 years	9	5	1 911	728	930
65 to 74 years	3	3	1 889	641	958
75 years and over	–	5	1 427	482	709
Renter-occupied housing units	**184**	**151**	**15 701**	**2 744**	**3 417**
Under 25 years	23	24	2 410	378	423
25 to 34 years	63	57	5 179	856	1 168
35 to 44 years	47	27	2 762	442	597
45 to 54 years	21	18	1 215	252	295
55 to 64 years	14	7	1 083	186	223
65 to 74 years	12	10	1 284	284	341
75 years and over	4	8	1 768	346	370
HOUSEHOLDER 65 YEARS AND OVER					
Occupied housing units	**19**	**26**	**6 368**	**1 753**	**2 378**
1-person households	6	16	3 697	855	1 195
Mean number of persons per room	.60	.38	.33	.33	.32
Units in structure:					
1, detached or attached	3	6	2 862	965	1 570
2 or more	16	20	3 401	676	777
Mobile home, trailer, or other	–	–	105	112	31
Specified owner	3	5	2 539	805	1 428
Mean value (dollars)	72 500	116 000	110 200	94 100	102 000
Specified renter	16	18	3 043	627	708
Mean contract rent (dollars)	329	260	371	279	327
VALUE					
Specified owner-occupied housing units	**63**	**33**	**9 067**	**3 631**	**4 911**
Less than $20,000	–	–	33	10	19
$20,000 to $29,999	–	–	47	7	12
$30,000 to $39,999	1	1	64	22	18
$40,000 to $49,999	–	–	123	43	82
$50,000 to $59,999	2	–	190	106	121
$60,000 to $69,999	2	–	265	213	192
$70,000 to $79,999	9	2	536	442	315
$80,000 to $89,999	4	5	839	614	526
$90,000 to $99,999	9	5	1 222	715	826
$100,000 to $124,999	21	6	2 455	759	1 521
$125,000 to $149,999	8	8	1 537	394	713
$150,000 to $174,999	4	2	763	167	277
$175,000 to $199,999	2	2	408	73	105
$200,000 to $249,999	–	–	308	49	90
$250,000 to $299,999	–	–	103	12	51
$300,000 to $399,999	1	2	95	3	23
$400,000 to $499,999	–	–	35	2	5
$500,000 or more	–	–	44	–	15
Median (dollars)	105 400	114 600	112 400	95 000	105 700
Mean (dollars)	110 900	128 900	124 200	102 700	113 700
Owner-occupied mobile homes or trailers	**–**	**–**	**11**	**403**	**58**
Median (dollars)	–	–	54 200	36 600	34 200
Mean (dollars)	–	–	79 300	45 600	36 100
CONTRACT RENT					
Specified renter-occupied housing units	**184**	**151**	**15 660**	**2 719**	**3 399**
Less than $100	5	4	539	105	77
$100 to $149	3	7	926	164	163
$150 to $199	5	3	485	85	103
$200 to $249	13	3	503	102	88
$250 to $299	8	4	532	131	73
$300 to $349	10	6	1 015	265	265
$350 to $399	25	25	1 768	404	508
$400 to $449	25	24	1 896	505	330
$450 to $499	21	22	1 954	405	365
$500 to $549	33	15	1 627	265	372
$550 to $599	14	10	1 460	94	489
$600 to $649	7	6	1 013	52	250
$650 to $699	6	11	689	21	96
$700 to $749	2	1	238	8	41
$750 to $999	4	5	445	7	88
$1,000 or more	1	3	281	4	15
No cash rent	2	2	289	102	76
Median (dollars)	444	447	451	404	459
Mean (dollars)	438	464	450	381	450
MEALS INCLUDED IN RENT					
Specified renter-occupied housing units	**184**	**151**	**15 660**	**2 719**	**3 399**
With meals included in rent	–	–	312	3	6
No meals included in rent	182	149	15 059	2 614	3 317
No cash rent	2	2	289	102	76

TIPSII [UPF] GH123 CENSUS90 72583600 06/22/92 4:34 PM MACHINE: C DATA:CENSUS90*H1TIPSDA23. 06/18/92 05:15:31 TAPE: NONE FRAME: 125
TSF:CENSUS90*92. 06/18/92 05:17:24 UTF:CENSUS90*93. 06/18/92 05:17:24 META:CENSUS90*H1TABLES23. 06/18/92 05:25:44

Table 63. **Occupancy, Structural, and Utilization Characteristics of Housing Units With a Householder of Selected Racial Groups: 1990**

[Threshold is 400 persons. For definitions of terms and meanings of symbols, see text]

Place and [In Selected States] County Subdivision [10,000 or More Persons]	Portland city
	All Asian
Occupied housing units	**262**
POPULATION	
Persons in occupied housing units	918
Per occupied housing unit	3.50
Owner-occupied housing units	363
Per owner-occupied housing unit	4.43
Renter-occupied housing units	555
Per renter-occupied housing unit	3.08
TENURE	
Owner-occupied housing units	82
Percent of occupied housing units	31.3
Renter-occupied housing units	180
UNITS IN STRUCTURE	
Occupied housing units	**262**
1, detached	63
1, attached	13
2	29
3 or 4	54
5 to 9	54
10 to 19	26
20 to 49	10
50 or more	10
Mobile home or trailer	1
Other	2
ROOMS	
Owner-occupied housing units	**82**
1 room	–
2 rooms	1
3 rooms	3
4 rooms	17
5 rooms	21
6 rooms	17
7 rooms	11
8 rooms	4
9 or more rooms	8
Median	5.5
Renter-occupied housing units	**180**
1 room	9
2 rooms	35
3 rooms	46
4 rooms	36
5 rooms	37
6 rooms	11
7 rooms	5
8 rooms	1
9 or more rooms	–
Median	3.5
PERSONS IN UNIT	
Owner-occupied housing units	**82**
1 person	4
2 persons	10
3 persons	16
4 persons	20
5 persons	12
6 persons	7
7 or more persons	13
Median	4.05
Renter-occupied housing units	**180**
1 person	37
2 persons	47
3 persons	36
4 persons	24
5 persons	15
6 persons	10
7 or more persons	11
Median	2.67
PERSONS PER ROOM	
Owner-occupied housing units	**82**
0.50 or less	27
0.51 to 0.75	19
0.76 to 1.00	20
1.01 to 1.50	13
1.51 or more	3
Mean	.76
Renter-occupied housing units	**180**
0.50 or less	52
0.51 to 0.75	40
0.76 to 1.00	52
1.01 to 1.50	16
1.51 or more	20
Mean	.85

TIPSII [UPF] GH123 CENSUS90 72583600 06/22/92 4:34 PM MACHINE: C DATA:CENSUS90*H1TIPSDA23. 06/18/92 05:15:31 TAPE: NONE FRAME: 126
TSF:CENSUS90*92. 06/18/92 05:17:24 UTF:CENSUS90*93. 06/18/92 05:17:24 META:CENSUS90*H1TABLES23. 06/18/92 05:25:44

Table 64. **Age of Householder and Financial Characteristics of Housing Units With a Householder of Selected Racial Groups: 1990**

[Threshold is 400 persons. For definitions of terms and meanings of symbols, see text]

Place and [In Selected States] County Subdivision [10,000 or More Persons]	Portland city
	All Asian
Occupied housing units	**262**
AGE OF HOUSEHOLDER	
Owner-occupied housing units	**82**
Under 25 years	3
25 to 34 years	20
35 to 44 years	31
45 to 54 years	16
55 to 64 years	9
65 to 74 years	3
75 years and over	–
Renter-occupied housing units	**180**
Under 25 years	23
25 to 34 years	61
35 to 44 years	45
45 to 54 years	21
55 to 64 years	14
65 to 74 years	12
75 years and over	4
HOUSEHOLDER 65 YEARS AND OVER	
Occupied housing units	**19**
1-person households	6
Mean number of persons per room	.60
Units in structure:	
1, detached or attached	3
2 or more	16
Mobile home, trailer, or other	–
Specified owner	3
Mean value (dollars)	72 500
Specified renter	16
Mean contract rent (dollars)	329
VALUE	
Specified owner-occupied housing units	**62**
Less than $20,000	–
$20,000 to $29,999	–
$30,000 to $39,999	1
$40,000 to $49,999	–
$50,000 to $59,999	2
$60,000 to $69,999	2
$70,000 to $79,999	9
$80,000 to $89,999	4
$90,000 to $99,999	9
$100,000 to $124,999	20
$125,000 to $149,999	8
$150,000 to $174,999	4
$175,000 to $199,999	2
$200,000 to $249,999	–
$250,000 to $299,999	–
$300,000 to $399,999	1
$400,000 to $499,999	–
$500,000 or more	–
Median (dollars)	105 000
Mean (dollars)	110 900
Owner-occupied mobile homes or trailers	**–**
Median (dollars)	–
Mean (dollars)	–
CONTRACT RENT	
Specified renter-occupied housing units	**180**
Less than $100	5
$100 to $149	3
$150 to $199	5
$200 to $249	13
$250 to $299	8
$300 to $349	10
$350 to $399	23
$400 to $449	25
$450 to $499	21
$500 to $549	33
$550 to $599	14
$600 to $649	6
$650 to $699	6
$700 to $749	2
$750 to $999	4
$1,000 or more	1
No cash rent	1
Median (dollars)	445
Mean (dollars)	437
MEALS INCLUDED IN RENT	
Specified renter-occupied housing units	**180**
With meals included in rent	–
No meals included in rent	179
No cash rent	1

TIPSII [UPF] GH123 CENSUS90 72583600 06/22/92 4:34 PM MACHINE: C DATA:CENSUS90*H1TIPSDA23. 06/18/92 05:15:31 TAPE: NONE FRAME: 127
TSF:CENSUS90*92. 06/18/92 05:17:24 UTF:CENSUS90*93. 06/18/92 05:17:24 META:CENSUS90*H1TABLES23. 06/18/92 05:25:44

Table 65. Occupancy, Structural, and Utilization Characteristics of Housing Units With a Householder of Hispanic Origin by Type: 1990

[The above table was omitted because there were no qualifying areas]

Table 66. Age of Householder and Financial Characteristics of Housing Units With a Householder of Hispanic Origin by Type: 1990

[The above table was omitted because there were no qualifying areas]

TIPSII [UPF] GH123 CENSUS90 72583600 06/22/92 4:34 PM MACHINE: C DATA:CENSUS90*H1TIPSDA23. 06/18/92 05:15:31 TAPE: NONE FRAME: 128
TSF:CENSUS90*92. 06/18/92 05:17:24 UTF:CENSUS90*93. 06/18/92 05:17:24 META:CENSUS90*H1TABLES23. 06/18/92 05:25:44

Table 67. Occupancy, Structural Characteristics, and Age of Householder: 1990

[For definitions of terms and meanings of symbols, see text]

Place and [In Selected States] County Subdivision [2,500 to 9,999 Persons]	Arundel town	Bar Harbor CDP	Bar Harbor town	Bath city	Belfast city	Berwick town	Boothbay town	Brewer city	Bridgton town	Bucksport CDP
All housing units	**1 036**	**1 537**	**2 586**	**4 236**	**2 898**	**2 222**	**1 714**	**3 780**	**2 921**	**1 289**
POPULATION										
Persons in occupied housing units	2 669	2 542	4 217	9 423	6 206	5 955	2 643	8 903	4 221	2 972
Per occupied housing unit	2.74	2.15	2.28	2.40	2.41	2.89	2.52	2.46	2.54	2.52
Owner-occupied housing units	2 424	1 512	2 868	5 446	4 345	4 757	2 301	6 193	3 243	2 077
Per owner-occupied housing unit	2.80	2.43	2.51	2.55	2.51	2.99	2.55	2.67	2.64	2.68
Renter-occupied housing units	245	1 030	1 349	3 977	1 861	1 198	342	2 710	978	895
Per renter-occupied housing unit	2.27	1.83	1.90	2.22	2.19	2.57	2.36	2.08	2.26	2.22
TENURE BY RACE AND HISPANIC ORIGIN OF HOUSEHOLDER										
Occupied housing units	**973**	**1 184**	**1 851**	**3 930**	**2 579**	**2 058**	**1 048**	**3 619**	**1 660**	**1 179**
Owner-occupied housing units	865	621	1 141	2 135	1 728	1 592	903	2 318	1 228	776
Percent of occupied housing units	88.9	52.4	61.6	54.3	67.0	77.4	86.2	64.1	74.0	65.8
White	860	617	1 134	2 116	1 723	1 580	902	2 307	1 224	772
Black	1	1	1	7	1	1	1	3	–	–
American Indian, Eskimo, or Aleut	2	2	4	2	1	7	–	3	3	2
Asian or Pacific Islander	1	1	2	8	3	4	–	4	–	1
Other race	1	–	–	2	–	–	–	1	1	1
Hispanic origin (of any race)	3	1	3	18	2	4	1	7	7	2
White, not of Hispanic origin	857	616	1 131	2 104	1 721	1 577	901	2 302	1 217	771
Renter-occupied housing units	108	563	710	1 795	851	466	145	1 301	432	403
White	106	550	695	1 730	839	457	142	1 287	424	402
Black	–	3	3	44	1	1	–	3	3	–
American Indian, Eskimo, or Aleut	2	5	6	6	8	1	2	7	3	–
Asian or Pacific Islander	–	4	5	7	2	7	–	2	2	1
Other race	–	1	1	8	1	–	1	2	–	–
Hispanic origin (of any race)	–	2	2	23	8	1	1	9	3	2
White, not of Hispanic origin	106	548	693	1 718	832	456	142	1 280	421	400
VACANCY STATUS										
Vacant housing units	**63**	**353**	**735**	**306**	**319**	**164**	**666**	**161**	**1 261**	**110**
For sale only	12	9	22	28	46	29	38	19	67	11
For rent	7	38	121	176	64	86	17	72	75	28
Rented or sold, not occupied	6	38	45	17	72	9	3	17	21	9
For seasonal, recreational, or occasional use	7	218	454	46	77	13	563	8	1 065	8
For migrant workers	–	–	2	–	–	–	–	–	–	–
Other vacant	31	50	91	39	60	27	45	45	33	54
Boarded up	1	6	8	3	4	3	5	–	1	1
DURATION OF VACANCY										
Vacant-for-sale-only housing units	**12**	**9**	**22**	**28**	**46**	**29**	**38**	**19**	**67**	**11**
Less than 2 months	1	2	4	6	8	4	–	1	–	–
2 up to 6 months	2	2	2	18	7	6	5	8	21	7
6 or more months	9	5	16	4	31	19	33	10	46	4
Vacant-for-rent housing units	**7**	**38**	**121**	**176**	**64**	**86**	**17**	**72**	**75**	**28**
Less than 2 months	3	8	8	84	15	27	3	26	26	5
2 up to 6 months	1	7	21	67	17	38	10	31	24	12
6 or more months	3	23	92	25	32	21	4	15	25	11
UNITS IN STRUCTURE										
1, detached	747	813	1 606	2 147	1 611	1 355	1 476	2 203	2 208	754
1, attached	13	13	34	245	43	25	21	30	118	15
2	27	154	181	542	240	159	25	509	120	93
3 or 4	11	143	168	417	223	123	20	565	150	95
5 to 9	–	69	79	456	183	142	14	241	75	97
10 to 19	–	33	33	198	57	13	1	87	37	65
20 to 49	–	74	74	123	87	–	–	25	–	38
50 or more	–	75	75	–	–	–	–	–	–	–
Mobile home or trailer	227	27	90	52	411	391	141	86	186	114
Other	11	136	246	56	43	14	16	34	27	18
Occupied housing units	**973**	**1 184**	**1 851**	**3 930**	**2 579**	**2 058**	**1 048**	**3 619**	**1 660**	**1 179**
AGE OF HOUSEHOLDER										
Under 25 years	28	73	101	327	143	104	29	189	80	82
25 to 34 years	193	220	353	918	391	578	167	786	305	239
35 to 44 years	276	243	419	819	532	515	217	753	386	237
45 to 54 years	180	145	243	489	371	317	177	513	210	153
55 to 64 years	135	159	258	437	393	212	181	536	267	167
65 to 74 years	106	144	210	493	391	186	170	466	233	157
75 years and over	55	200	267	447	358	146	107	376	179	144
HOUSEHOLDER 65 YEARS AND OVER										
Occupied housing units	**161**	**344**	**477**	**940**	**749**	**332**	**277**	**842**	**412**	**301**
1-person households	54	224	271	518	359	125	109	406	205	168
Mean number of persons per room	.34	.28	.29	.29	.30	.34	.29	.31	.29	.30
Units in structure:										
1, detached or attached	124	169	290	594	445	211	251	548	293	185
2 or more	6	163	165	319	198	60	6	276	76	96
Mobile home, trailer, or other	31	12	22	27	106	61	20	18	43	20
Specified owner	78	149	233	523	354	155	175	482	224	151
Mean value (dollars)	107 100	139 200	128 500	94 100	92 100	98 300	161 400	77 000	97 800	66 600
Specified renter	9	169	179	302	196	65	13	240	84	93
Mean contract rent (dollars)	243	216	220	240	204	288	342	266	190	194
With meals included in rent	1	–	–	1	1	–	–	–	–	–
Mean contract rent (dollars)	363	–	–	50	287	–	–	–	–	–
No meals included in rent	4	160	166	279	176	52	6	215	72	89
No cash rent	4	9	13	22	19	13	7	25	12	4

TIPSII [UPF] GH123 CENSUS90 72583600 06/22/92 4:34 PM MACHINE: C DATA:CENSUS90*H1TIPSDA23. 06/18/92 05:15:31 TAPE: NONE FRAME: 129
TSF:CENSUS90*92. 06/18/92 05:17:24 UTF:CENSUS90*93. 06/18/92 05:17:24 META:CENSUS90*H1TABLES23. 06/18/92 05:25:44

Table 67. **Occupancy, Structural Characteristics, and Age of Householder: 1990**—Con.

[For definitions of terms and meanings of symbols, see text]

Place and [In Selected States] County Subdivision [2,500 to 9,999 Persons]	Bucksport town	Buxton town	Calais city	Camden CDP	Camden town	Cape Elizabeth town	Caribou city	Casco town	China town	Clinton town
All housing units	**2 078**	**2 362**	**1 773**	**2 010**	**2 654**	**3 456**	**4 089**	**1 677**	**1 703**	**1 226**
POPULATION										
Persons in occupied housing units	4 808	6 494	3 754	3 799	4 837	8 796	9 264	2 991	3 713	3 332
Per occupied housing unit	2.65	2.93	2.44	2.20	2.24	2.70	2.49	2.83	2.93	2.89
Owner-occupied housing units	3 740	5 822	2 814	2 584	3 467	7 756	6 747	2 475	3 307	2 860
Per owner-occupied housing unit	2.78	2.97	2.67	2.35	2.36	2.77	2.71	2.86	3.01	2.92
Renter-occupied housing units	1 068	672	940	1 215	1 370	1 040	2 517	516	406	472
Per renter-occupied housing unit	2.30	2.60	1.95	1.93	1.97	2.26	2.05	2.70	2.40	2.74
TENURE BY RACE AND HISPANIC ORIGIN OF HOUSEHOLDER										
Occupied housing units	**1 812**	**2 219**	**1 536**	**1 730**	**2 162**	**3 257**	**3 719**	**1 057**	**1 267**	**1 153**
Owner-occupied housing units	1 347	1 961	1 055	1 101	1 467	2 796	2 490	866	1 098	981
Percent of occupied housing units	74.3	88.4	68.7	63.6	67.9	85.8	67.0	81.9	86.7	85.1
White	1 342	1 942	1 049	1 098	1 462	2 783	2 452	864	1 091	979
Black	–	6	–	–	–	4	10	–	–	1
American Indian, Eskimo, or Aleut	3	6	5	3	4	2	14	1	2	–
Asian or Pacific Islander	1	7	1	–	1	7	14	1	5	1
Other race	1	–	–	–	–	–	–	–	–	–
Hispanic origin (of any race)	5	5	1	8	9	10	3	1	3	1
White, not of Hispanic origin	1 338	1 937	1 048	1 090	1 453	2 774	2 449	863	1 088	978
Renter-occupied housing units	465	258	481	629	695	461	1 229	191	169	172
White	463	255	471	623	688	460	1 177	188	166	172
Black	–	1	4	1	2	–	18	1	–	–
American Indian, Eskimo, or Aleut	–	1	5	2	2	–	20	2	3	–
Asian or Pacific Islander	1	1	–	3	3	1	9	–	–	–
Other race	1	–	1	–	–	–	5	–	–	–
Hispanic origin (of any race)	3	4	3	2	2	3	6	–	–	–
White, not of Hispanic origin	461	251	469	621	686	457	1 176	188	166	172
VACANCY STATUS										
Vacant housing units	**266**	**143**	**237**	**280**	**492**	**199**	**370**	**620**	**436**	**73**
For sale only	16	20	26	30	41	59	47	32	20	12
For rent	34	9	75	72	76	27	158	19	20	7
Rented or sold, not occupied	11	10	14	29	32	8	44	6	3	8
For seasonal, recreational, or occasional use	138	76	68	129	314	92	37	541	365	18
For migrant workers	–	–	–	–	–	–	15	–	–	–
Other vacant	67	28	54	20	29	13	69	22	28	28
Boarded up	2	1	4	–	–	1	1	2	1	1
DURATION OF VACANCY										
Vacant-for-sale-only housing units	**16**	**20**	**26**	**30**	**41**	**59**	**47**	**32**	**20**	**12**
Less than 2 months	–	2	6	1	2	5	11	2	–	–
2 up to 6 months	9	10	1	13	14	11	15	5	5	5
6 or more months	7	8	19	16	25	43	21	25	15	7
Vacant-for-rent housing units	**34**	**9**	**75**	**72**	**76**	**27**	**158**	**19**	**20**	**7**
Less than 2 months	5	1	43	11	11	9	97	3	12	3
2 up to 6 months	12	7	16	37	38	9	43	4	1	2
6 or more months	17	1	16	24	27	9	18	12	7	2
UNITS IN STRUCTURE										
1, detached	1 377	1 797	1 133	1 299	1 840	2 954	2 287	1 367	1 313	763
1, attached	16	21	21	40	46	205	34	27	13	13
2	102	75	67	142	154	67	261	35	38	49
3 or 4	99	16	134	194	194	97	353	9	23	16
5 to 9	97	14	112	108	108	99	318	25	1	18
10 to 19	65	2	25	27	27	7	165	1	13	–
20 to 49	38	–	46	54	54	–	89	–	–	–
50 or more	–	–	–	–	–	–	–	–	–	–
Mobile home or trailer	257	421	214	77	150	–	548	187	165	360
Other	27	16	21	69	81	27	34	26	137	7
Occupied housing units	**1 812**	**2 219**	**1 536**	**1 730**	**2 162**	**3 257**	**3 719**	**1 057**	**1 267**	**1 153**
AGE OF HOUSEHOLDER										
Under 25 years	116	56	80	75	84	40	219	44	48	57
25 to 34 years	405	521	263	242	292	427	800	281	281	267
35 to 44 years	389	651	302	382	482	926	783	262	356	287
45 to 54 years	256	397	210	235	309	650	536	171	227	213
55 to 64 years	241	305	236	217	298	495	554	129	147	142
65 to 74 years	226	174	230	282	348	428	483	109	122	108
75 years and over	179	115	215	297	349	291	344	61	86	79
HOUSEHOLDER 65 YEARS AND OVER										
Occupied housing units	**405**	**289**	**445**	**579**	**697**	**719**	**827**	**170**	**208**	**187**
1-person households	210	93	229	319	365	242	375	60	86	78
Mean number of persons per room	.31	.36	.31	.28	.29	.29	.34	.35	.31	.34
Units in structure:										
1, detached or attached	271	207	249	385	478	648	507	132	177	125
2 or more	98	14	153	145	148	65	262	6	10	3
Mobile home, trailer, or other	36	68	43	49	71	6	58	32	21	59
Specified owner	189	139	209	323	398	556	416	102	104	70
Mean value (dollars)	65 100	89 700	51 300	154 900	157 900	183 600	46 100	108 800	81 900	55 700
Specified renter	98	24	170	170	173	73	264	17	15	14
Mean contract rent (dollars)	198	377	195	336	335	463	203	362	345	172
With meals included in rent	–	–	–	1	1	–	2	–	–	–
Mean contract rent (dollars)	–	–	–	675	675	–	70	–	–	–
No meals included in rent	91	16	161	155	158	65	247	11	13	9
No cash rent	7	8	9	14	14	8	15	6	2	5

TIPSII [UPF] GH123 CENSUS90 72583600 06/22/92 4:34 PM MACHINE: C DATA:CENSUS90*H1TIPSDA23. 06/18/92 05:15:31 TAPE: NONE FRAME: 130
TSF:CENSUS90*92. 06/18/92 05:17:24 UTF:CENSUS90*93. 06/18/92 05:17:24 META:CENSUS90*H1TABLES23. 06/18/92 05:25:44

Table 67. **Occupancy, Structural Characteristics, and Age of Householder: 1990**—Con.

[For definitions of terms and meanings of symbols, see text]

Place and [In Selected States] County Subdivision [2,500 to 9,999 Persons]	Cumberland town	Dexter CDP	Dexter town	Dixfield town	Dover-Foxcroft town	Dover-Foxcroft CDP	Durham town	Eliot town	Ellsworth city	Fairfield CDP
All housing units	**2 365**	**1 238**	**2 095**	**1 081**	**2 128**	**1 288**	**994**	**2 038**	**3 202**	**1 261**
POPULATION										
Persons in occupied housing units	5 828	2 624	4 331	2 521	4 490	3 009	2 840	5 329	5 782	2 794
Per occupied housing unit	2.88	2.51	2.59	2.62	2.64	2.52	2.93	2.76	2.39	2.38
Owner-occupied housing units	5 423	1 754	3 242	2 036	3 557	2 201	2 540	4 475	4 225	1 848
Per owner-occupied housing unit	2.90	2.68	2.72	2.72	2.79	2.71	2.97	2.78	2.62	2.58
Renter-occupied housing units	405	870	1 089	485	933	808	300	854	1 557	946
Per renter-occupied housing unit	2.74	2.23	2.26	2.27	2.20	2.12	2.61	2.65	1.94	2.08
TENURE BY RACE AND HISPANIC ORIGIN OF HOUSEHOLDER										
Occupied housing units	**2 021**	**1 046**	**1 675**	**963**	**1 699**	**1 195**	**969**	**1 933**	**2 416**	**1 172**
Owner-occupied housing units	1 873	655	1 193	749	1 274	813	854	1 611	1 612	717
Percent of occupied housing units	92.7	62.6	71.2	77.8	75.0	68.0	88.1	83.3	66.7	61.2
White	1 864	650	1 187	747	1 261	803	852	1 603	1 607	713
Black	2	1	1	–	–	–	1	1	1	1
American Indian, Eskimo, or Aleut	2	2	3	–	8	5	1	3	2	1
Asian or Pacific Islander	5	2	2	2	5	5	–	2	2	2
Other race	–	–	–	–	–	–	–	2	–	–
Hispanic origin (of any race)	8	1	3	2	2	1	1	13	7	1
White, not of Hispanic origin	1 856	650	1 185	745	1 259	802	851	1 592	1 600	712
Renter-occupied housing units	148	391	482	214	425	382	115	322	804	455
White	148	391	482	213	417	375	115	315	791	451
Black	–	–	–	–	1	1	–	4	3	–
American Indian, Eskimo, or Aleut	–	–	–	–	5	4	–	1	4	2
Asian or Pacific Islander	–	–	–	–	2	2	–	2	5	1
Other race	–	–	–	1	–	–	–	–	1	1
Hispanic origin (of any race)	–	2	2	1	–	–	1	2	4	1
White, not of Hispanic origin	148	389	480	213	417	375	114	313	788	451
VACANCY STATUS										
Vacant housing units	**344**	**192**	**420**	**118**	**429**	**93**	**25**	**105**	**786**	**89**
For sale only	23	16	23	15	22	19	4	16	26	3
For rent	7	56	62	13	26	22	2	29	49	34
Rented or sold, not occupied	7	18	19	2	15	8	6	5	28	6
For seasonal, recreational, or occasional use	291	88	274	46	320	13	5	39	566	1
For migrant workers	–	–	–	–	3	1	–	–	–	–
Other vacant	16	14	42	42	43	30	8	16	117	45
Boarded up	–	–	3	–	2	1	–	1	3	1
DURATION OF VACANCY										
Vacant-for-sale-only housing units	**23**	**16**	**23**	**15**	**22**	**19**	**4**	**16**	**26**	**3**
Less than 2 months	9	3	3	1	4	3	1	5	12	2
2 up to 6 months	7	4	4	7	6	4	3	6	4	–
6 or more months	7	9	16	7	12	12	–	5	10	1
Vacant-for-rent housing units	**7**	**56**	**62**	**13**	**26**	**22**	**2**	**29**	**49**	**34**
Less than 2 months	2	18	18	7	9	8	2	8	19	16
2 up to 6 months	–	20	25	3	4	3	–	15	14	6
6 or more months	5	18	19	3	13	11	–	6	16	12
UNITS IN STRUCTURE										
1, detached	2 251	635	1 229	708	1 463	737	809	1 607	1 931	633
1, attached	42	4	14	8	18	14	7	40	25	7
2	33	165	180	74	163	161	36	92	150	246
3 or 4	7	162	177	59	191	185	12	26	200	157
5 to 9	5	76	90	40	35	35	2	39	139	75
10 to 19	–	16	22	24	9	9	–	–	51	24
20 to 49	–	–	–	–	–	–	–	–	48	22
50 or more	–	–	–	–	–	–	–	–	50	–
Mobile home or trailer	11	140	320	150	229	137	121	216	268	81
Other	16	40	63	18	20	10	7	18	340	16
Occupied housing units	**2 021**	**1 046**	**1 675**	**963**	**1 699**	**1 195**	**969**	**1 933**	**2 416**	**1 172**
AGE OF HOUSEHOLDER										
Under 25 years	20	76	102	37	82	63	24	30	161	114
25 to 34 years	266	190	321	207	290	211	254	393	458	233
35 to 44 years	577	182	320	204	387	241	315	532	499	191
45 to 54 years	463	161	266	154	260	171	158	347	366	160
55 to 64 years	324	144	249	129	234	162	109	254	329	160
65 to 74 years	219	148	227	116	231	166	67	230	303	183
75 years and over	152	145	190	116	215	181	42	147	300	131
HOUSEHOLDER 65 YEARS AND OVER										
Occupied housing units	**371**	**293**	**417**	**232**	**446**	**347**	**109**	**377**	**603**	**314**
1-person households	134	152	195	113	197	165	33	147	324	162
Mean number of persons per room	.30	.32	.33	.31	.31	.29	.35	.32	.33	.29
Units in structure:										
1, detached or attached	355	155	244	140	264	186	84	315	354	198
2 or more	10	104	110	54	129	127	3	16	206	104
Mobile home, trailer, or other	6	34	63	38	53	34	22	46	43	12
Specified owner	280	133	187	108	179	145	38	241	263	174
Mean value (dollars)	181 800	50 300	53 300	53 400	57 100	59 700	100 100	134 900	83 900	59 500
Specified renter	18	99	106	51	125	120	5	35	214	93
Mean contract rent (dollars)	550	189	191	182	227	225	358	407	220	231
With meals included in rent	–	–	–	–	–	–	–	–	2	2
Mean contract rent (dollars)	–	–	–	–	–	–	–	–	169	544
No meals included in rent	8	96	100	47	111	108	3	28	199	80
No cash rent	10	3	6	4	14	12	2	7	13	11

TIPSII [UPF] GH123 CENSUS90 72583600 06/22/92 4:34 PM MACHINE: C DATA:CENSUS90*H1TIPSDA23. 06/18/92 05:15:31 TAPE: NONE FRAME: 131
TSF:CENSUS90*92. 06/18/92 05:17:24 UTF:CENSUS90*93. 06/18/92 05:17:24 META:CENSUS90*H1TABLES23. 06/18/92 05:25:44

Table 67. **Occupancy, Structural Characteristics, and Age of Householder: 1990**—Con.

[For definitions of terms and meanings of symbols, see text]

Place and [In Selected States] County Subdivision [2,500 to 9,999 Persons]	Fairfield town	Falmouth town	Farmingdale town	Farmington CDP	Farmington town	Fort Fairfield town	Fort Kent town	Freeport town	Fryeburg town	Gardiner city
All housing units	**2 658**	**3 322**	**1 237**	**1 644**	**2 877**	**1 648**	**1 634**	**3 011**	**1 549**	**2 705**
POPULATION										
Persons in occupied housing units	6 589	7 526	2 896	3 327	6 449	3 979	4 112	6 761	2 864	6 494
Per occupied housing unit	2.66	2.45	2.48	2.19	2.44	2.65	2.64	2.59	2.60	2.58
Owner-occupied housing units	5 025	6 337	2 140	1 483	4 154	3 032	3 231	5 269	2 318	4 543
Per owner-occupied housing unit	2.80	2.57	2.67	2.50	2.68	2.82	2.94	2.71	2.67	2.87
Renter-occupied housing units	1 564	1 189	756	1 844	2 295	947	881	1 492	546	1 951
Per renter-occupied housing unit	2.29	1.94	2.07	1.98	2.09	2.23	1.92	2.22	2.31	2.10
TENURE BY RACE AND HISPANIC ORIGIN OF HOUSEHOLDER										
Occupied housing units	**2 475**	**3 076**	**1 168**	**1 522**	**2 645**	**1 500**	**1 558**	**2 614**	**1 103**	**2 513**
Owner-occupied housing units	1 793	2 463	803	593	1 548	1 075	1 098	1 941	867	1 582
Percent of occupied housing units	72.4	80.1	68.8	39.0	58.5	71.7	70.5	74.3	78.6	63.0
White	1 784	2 450	796	591	1 544	1 068	1 096	1 931	864	1 570
Black	2	5	2	–	–	–	–	3	1	6
American Indian, Eskimo, or Aleut	4	2	4	1	2	6	1	4	1	2
Asian or Pacific Islander	3	6	1	1	2	–	1	2	1	3
Other race	–	–	–	–	–	1	–	1	–	1
Hispanic origin (of any race)	3	6	3	2	5	2	1	2	1	6
White, not of Hispanic origin	1 781	2 446	795	589	1 539	1 067	1 095	1 930	863	1 565
Renter-occupied housing units	682	613	365	929	1 097	425	460	673	236	931
White	676	608	360	926	1 092	422	457	666	234	916
Black	–	–	1	–	–	1	1	5	1	3
American Indian, Eskimo, or Aleut	3	–	1	1	1	1	2	–	–	7
Asian or Pacific Islander	2	5	3	2	4	–	–	–	1	3
Other race	1	–	–	–	–	1	–	2	–	2
Hispanic origin (of any race)	2	2	–	3	3	2	2	5	1	4
White, not of Hispanic origin	675	606	360	923	1 089	421	456	664	234	914
VACANCY STATUS										
Vacant housing units	**183**	**246**	**69**	**122**	**232**	**148**	**76**	**397**	**446**	**192**
For sale only	15	26	5	10	23	18	10	37	30	13
For rent	44	40	28	53	64	29	13	47	47	83
Rented or sold, not occupied	24	25	2	17	20	12	11	10	11	7
For seasonal, recreational, or occasional use	8	133	15	9	44	38	18	264	329	45
For migrant workers	2	–	–	–	–	7	2	–	1	–
Other vacant	90	22	19	33	81	44	22	39	28	44
Boarded up	3	–	–	–	1	4	2	1	2	1
DURATION OF VACANCY										
Vacant-for-sale-only housing units	**15**	**26**	**5**	**10**	**23**	**18**	**10**	**37**	**30**	**13**
Less than 2 months	4	2	–	1	2	3	–	2	2	2
2 up to 6 months	7	12	3	7	8	4	4	6	17	5
6 or more months	4	12	2	2	13	11	6	29	11	6
Vacant-for-rent housing units	**44**	**40**	**28**	**53**	**64**	**29**	**13**	**47**	**47**	**83**
Less than 2 months	23	4	7	34	41	14	5	22	16	42
2 up to 6 months	7	26	12	14	16	11	2	4	24	26
6 or more months	14	10	9	5	7	4	6	21	7	15
UNITS IN STRUCTURE										
1, detached	1 660	2 564	734	555	1 461	1 071	1 031	2 036	1 174	1 385
1, attached	8	211	21	6	16	14	23	72	11	18
2	267	102	44	161	201	111	77	161	30	370
3 or 4	222	116	102	206	226	98	163	121	81	273
5 to 9	89	90	118	299	299	79	80	124	65	298
10 to 19	36	68	69	154	154	38	35	91	12	79
20 to 49	22	99	–	95	95	23	21	–	–	28
50 or more	–	–	–	–	–	–	–	–	–	–
Mobile home or trailer	330	26	131	146	371	179	165	380	147	228
Other	24	46	18	22	54	35	39	26	29	26
Occupied housing units	**2 475**	**3 076**	**1 168**	**1 522**	**2 645**	**1 500**	**1 558**	**2 614**	**1 103**	**2 513**
AGE OF HOUSEHOLDER										
Under 25 years	194	46	56	306	344	58	85	128	40	144
25 to 34 years	572	470	246	258	481	271	314	560	222	591
35 to 44 years	544	716	265	260	536	309	345	719	228	572
45 to 54 years	369	513	192	155	373	222	234	423	190	360
55 to 64 years	313	441	159	157	330	272	215	320	167	310
65 to 74 years	282	473	155	165	278	210	223	274	142	275
75 years and over	201	417	95	221	303	158	142	190	114	261
HOUSEHOLDER 65 YEARS AND OVER										
Occupied housing units	**483**	**890**	**250**	**386**	**581**	**368**	**365**	**464**	**256**	**536**
1-person households	226	411	107	231	294	195	173	188	114	270
Mean number of persons per room	.30	.30	.33	.31	.32	.31	.35	.33	.29	.30
Units in structure:										
1, detached or attached	320	677	170	149	304	231	215	313	174	284
2 or more	115	189	55	213	221	113	123	83	44	200
Mobile home, trailer, or other	48	24	25	24	56	24	27	68	38	52
Specified owner	258	554	144	130	218	190	173	235	129	234
Mean value (dollars)	62 400	161 400	75 900	78 800	70 500	41 600	46 300	148 300	95 500	70 400
Specified renter	113	188	57	206	221	122	139	80	45	183
Mean contract rent (dollars)	236	468	274	261	264	169	199	280	212	262
With meals included in rent	2	20	1	11	11	–	–	1	–	1
Mean contract rent (dollars)	544	696	413	1 250	1 250	–	–	313	–	213
No meals included in rent	95	157	49	184	189	113	117	72	43	171
No cash rent	16	11	7	11	21	9	22	7	2	11

TIPSII [UPF] GH123 CENSUS90 72583600 06/22/92 4:34 PM MACHINE: C DATA:CENSUS90*H1TIPSDA23. 06/18/92 05:15:31 TAPE: NONE FRAME: 132
TSF:CENSUS90*92. 06/18/92 05:17:24 UTF:CENSUS90*93. 06/18/92 05:17:24 META:CENSUS90*H1TABLES23. 06/18/92 05:25:44

Table 67. **Occupancy, Structural Characteristics, and Age of Householder: 1990**—Con.

[For definitions of terms and meanings of symbols, see text]

Place and [In Selected States] County Subdivision [2,500 to 9,999 Persons]	Glenburn town	Gorham CDP	Gray town	Greene town	Hallowell city	Hampden CDP	Hampden town	Harpswell town	Hermon town	Holden town
All housing units	**1 298**	**1 091**	**2 836**	**1 446**	**1 192**	**1 574**	**2 326**	**3 432**	**1 423**	**1 332**
POPULATION										
Persons in occupied housing units	3 198	2 602	5 877	3 602	2 421	3 895	5 969	5 012	3 755	2 952
Per occupied housing unit	2.90	2.48	2.74	2.94	2.24	2.61	2.73	2.44	2.79	2.61
Owner-occupied housing units	2 979	1 878	4 869	3 271	1 639	3 128	5 040	3 897	3 246	2 630
Per owner-occupied housing unit	2.97	2.65	2.84	2.97	2.72	2.77	2.86	2.48	2.88	2.71
Renter-occupied housing units	219	724	1 008	331	782	767	929	1 115	509	322
Per renter-occupied housing unit	2.23	2.12	2.36	2.71	1.64	2.12	2.19	2.31	2.32	2.00
TENURE BY RACE AND HISPANIC ORIGIN OF HOUSEHOLDER										
Occupied housing units	**1 101**	**1 051**	**2 144**	**1 224**	**1 080**	**1 490**	**2 188**	**2 051**	**1 345**	**1 133**
Owner-occupied housing units	1 003	710	1 717	1 102	603	1 128	1 764	1 569	1 126	972
Percent of occupied housing units	91.1	67.6	80.1	90.0	55.8	75.7	80.6	76.5	83.7	85.8
White	992	704	1 706	1 097	601	1 122	1 756	1 565	1 117	966
Black	5	4	4	2	–	1	2	–	2	–
American Indian, Eskimo, or Aleut	4	1	3	–	–	1	1	2	5	5
Asian or Pacific Islander	2	1	3	1	2	3	4	2	2	1
Other race	–	–	1	2	–	1	1	–	–	–
Hispanic origin (of any race)	3	4	4	5	1	2	3	5	3	4
White, not of Hispanic origin	989	700	1 703	1 095	600	1 121	1 754	1 560	1 114	962
Renter-occupied housing units	98	341	427	122	477	362	424	482	219	161
White	97	338	421	122	470	358	419	476	218	161
Black	–	2	2	–	3	–	–	3	–	–
American Indian, Eskimo, or Aleut	–	1	–	–	3	–	–	1	1	–
Asian or Pacific Islander	1	–	3	–	1	4	5	1	–	–
Other race	–	–	1	–	–	–	–	1	–	–
Hispanic origin (of any race)	–	3	3	2	2	–	1	10	–	1
White, not of Hispanic origin	97	336	419	120	468	358	419	467	218	160
VACANCY STATUS										
Vacant housing units	**197**	**40**	**692**	**222**	**112**	**84**	**138**	**1 381**	**78**	**199**
For sale only	16	9	38	13	10	28	37	30	8	6
For rent	2	20	33	17	62	25	26	45	19	20
Rented or sold, not occupied	1	1	41	9	15	6	6	48	6	7
For seasonal, recreational, or occasional use	165	1	551	169	7	5	38	1 182	27	134
For migrant workers	–	–	–	–	–	–	–	–	–	–
Other vacant	13	9	29	14	18	20	31	76	18	32
Boarded up	2	–	3	1	–	–	–	4	–	3
DURATION OF VACANCY										
Vacant-for-sale-only housing units	**16**	**9**	**38**	**13**	**10**	**28**	**37**	**30**	**8**	**6**
Less than 2 months	1	2	3	5	–	9	9	1	4	2
2 up to 6 months	1	5	13	3	5	9	12	7	2	–
6 or more months	14	2	22	5	5	10	16	22	2	4
Vacant-for-rent housing units	**2**	**20**	**33**	**17**	**62**	**25**	**26**	**45**	**19**	**20**
Less than 2 months	–	15	10	4	17	13	13	16	10	13
2 up to 6 months	–	3	19	7	34	7	7	7	7	5
6 or more months	2	2	4	6	11	5	6	22	2	2
UNITS IN STRUCTURE										
1, detached	778	651	2 251	989	590	1 192	1 866	2 922	1 020	838
1, attached	5	23	38	15	28	20	27	65	23	13
2	7	107	150	40	131	91	106	78	28	32
3 or 4	4	84	69	4	174	104	112	40	39	9
5 to 9	–	85	29	17	100	56	59	8	28	9
10 to 19	1	35	19	21	59	4	4	43	8	21
20 to 49	23	20	31	–	39	–	–	–	–	20
50 or more	–	–	–	–	50	–	–	–	–	–
Mobile home or trailer	317	71	230	228	4	85	122	201	254	345
Other	163	15	19	132	17	22	30	75	23	45
Occupied housing units	**1 101**	**1 051**	**2 144**	**1 224**	**1 080**	**1 490**	**2 188**	**2 051**	**1 345**	**1 133**
AGE OF HOUSEHOLDER										
Under 25 years	38	64	84	39	64	52	69	79	40	41
25 to 34 years	225	195	532	299	246	287	403	410	296	213
35 to 44 years	350	232	587	349	270	391	604	394	317	291
45 to 54 years	178	136	346	223	151	244	391	353	275	224
55 to 64 years	141	149	236	154	110	263	374	325	201	156
65 to 74 years	100	154	215	99	121	136	193	299	127	123
75 years and over	69	121	144	61	118	117	154	191	89	85
HOUSEHOLDER 65 YEARS AND OVER										
Occupied housing units	**169**	**275**	**359**	**160**	**239**	**253**	**347**	**490**	**216**	**208**
1-person households	71	123	155	54	125	93	126	169	76	80
Mean number of persons per room	.37	.31	.34	.34	.29	.31	.31	.29	.37	.34
Units in structure:										
1, detached or attached	85	170	244	122	143	214	296	446	142	92
2 or more	23	73	53	6	94	29	33	18	35	18
Mobile home, trailer, or other	61	32	62	32	2	10	18	26	39	98
Specified owner	62	136	187	74	117	173	221	339	84	50
Mean value (dollars)	68 200	115 600	115 800	81 400	88 700	85 100	82 000	187 500	66 900	74 000
Specified renter	29	70	62	9	89	45	48	35	49	26
Mean contract rent (dollars)	125	293	283	293	248	344	341	348	276	211
With meals included in rent	–	–	–	–	–	–	–	–	–	–
Mean contract rent (dollars)	–	–	–	–	–	–	–	–	–	–
No meals included in rent	26	62	55	7	83	37	40	23	43	22
No cash rent	3	8	7	2	6	8	8	12	6	4

TIPSII [UPF] GH123 CENSUS90 72583600 06/22/92 4:34 PM MACHINE: C DATA:CENSUS90*H1TIPSDA23. 06/18/92 05:15:31 TAPE: NONE FRAME: 133
TSF:CENSUS90*92. 06/18/92 05:17:24 UTF:CENSUS90*93. 06/18/92 05:17:24 META:CENSUS90*H1TABLES23. 06/18/92 05:25:44

Table 67. **Occupancy, Structural Characteristics, and Age of Householder: 1990**—Con.

[For definitions of terms and meanings of symbols, see text]

Place and [In Selected States] County Subdivision [2,500 to 9,999 Persons]	Hollis town	Houlton CDP	Houlton town	Jay town	Kennebunk CDP	Kennebunk town	Kennebunkport town	Kittery CDP	Kittery town	Lebanon town
All housing units	**1 254**	**2 393**	**2 774**	**2 002**	**1 971**	**3 985**	**2 280**	**2 104**	**3 908**	**1 734**
POPULATION										
Persons in occupied housing units	3 564	5 339	6 325	5 080	4 139	7 919	3 356	4 750	8 912	4 263
Per occupied housing unit	2.99	2.39	2.45	2.72	2.46	2.54	2.33	2.46	2.47	2.96
Owner-occupied housing units	3 154	3 500	4 364	4 248	3 129	6 324	2 806	2 355	5 824	3 851
Per owner-occupied housing unit	3.02	2.59	2.63	2.82	2.60	2.63	2.38	2.44	2.48	2.94
Renter-occupied housing units	410	1 839	1 961	832	1 010	1 595	550	2 395	3 088	412
Per renter-occupied housing unit	2.77	2.09	2.12	2.30	2.10	2.23	2.08	2.47	2.45	3.10
TENURE BY RACE AND HISPANIC ORIGIN OF HOUSEHOLDER										
Occupied housing units	**1 193**	**2 230**	**2 584**	**1 870**	**1 684**	**3 118**	**1 441**	**1 934**	**3 607**	**1 441**
Owner-occupied housing units	1 045	1 351	1 657	1 508	1 204	2 402	1 177	965	2 346	1 308
Percent of occupied housing units	87.6	60.6	64.1	80.6	71.5	77.0	81.7	49.9	65.0	90.8
White	1 044	1 330	1 627	1 496	1 197	2 392	1 173	947	2 310	1 300
Black	–	2	2	2	2	2	–	13	22	3
American Indian, Eskimo, or Aleut	1	17	26	6	2	5	1	1	4	–
Asian or Pacific Islander	–	2	2	4	3	3	3	3	7	5
Other race	–	–	–	–	–	–	–	1	3	–
Hispanic origin (of any race)	4	–	–	4	1	2	3	5	13	5
White, not of Hispanic origin	1 040	1 330	1 627	1 492	1 196	2 390	1 170	944	2 301	1 295
Renter-occupied housing units	148	879	927	362	480	716	264	969	1 261	133
White	147	842	887	359	474	707	264	926	1 215	132
Black	–	3	4	1	–	–	–	25	26	1
American Indian, Eskimo, or Aleut	1	31	33	–	2	2	–	1	1	–
Asian or Pacific Islander	–	3	3	1	3	5	–	4	6	–
Other race	–	–	–	1	1	2	–	13	13	–
Hispanic origin (of any race)	2	–	–	1	8	10	1	23	25	–
White, not of Hispanic origin	145	842	887	359	468	700	263	914	1 201	132
VACANCY STATUS										
Vacant housing units	**61**	**163**	**190**	**132**	**287**	**867**	**839**	**170**	**301**	**293**
For sale only	9	22	29	20	50	92	32	14	49	21
For rent	8	80	82	27	139	223	30	83	103	17
Rented or sold, not occupied	4	4	6	10	11	25	7	8	29	5
For seasonal, recreational, or occasional use	30	22	25	16	67	478	738	46	94	221
For migrant workers	–	–	–	–	1	1	2	–	–	–
Other vacant	10	35	48	59	19	48	30	19	26	29
Boarded up	–	–	–	–	–	–	1	1	1	1
DURATION OF VACANCY										
Vacant-for-sale-only housing units	**9**	**22**	**29**	**20**	**50**	**92**	**32**	**14**	**49**	**21**
Less than 2 months	–	2	2	5	2	7	4	3	7	1
2 up to 6 months	8	9	13	4	13	27	2	5	15	9
6 or more months	1	11	14	11	35	58	26	6	27	11
Vacant-for-rent housing units	**8**	**80**	**82**	**27**	**139**	**223**	**30**	**83**	**103**	**17**
Less than 2 months	4	31	32	15	14	27	–	31	36	1
2 up to 6 months	3	41	42	8	45	70	2	38	51	9
6 or more months	1	8	8	4	80	126	28	14	16	7
UNITS IN STRUCTURE										
1, detached	929	1 406	1 668	1 297	1 241	2 881	1 958	1 074	2 442	1 249
1, attached	9	16	18	8	161	207	46	141	171	9
2	15	307	314	98	113	175	60	422	490	26
3 or 4	30	249	258	159	276	355	48	219	255	8
5 to 9	30	187	187	66	43	71	28	160	183	1
10 to 19	3	33	33	13	13	17	37	37	37	–
20 to 49	–	108	108	–	26	66	–	–	–	–
50 or more	–	–	–	–	53	53	–	–	–	–
Mobile home or trailer	232	72	170	339	15	78	49	9	279	431
Other	6	15	18	22	30	82	54	42	51	10
Occupied housing units	**1 193**	**2 230**	**2 584**	**1 870**	**1 684**	**3 118**	**1 441**	**1 934**	**3 607**	**1 441**
AGE OF HOUSEHOLDER										
Under 25 years	44	131	152	106	50	76	39	169	206	40
25 to 34 years	320	401	468	397	257	518	184	519	828	346
35 to 44 years	353	417	486	398	374	723	336	420	830	414
45 to 54 years	181	252	314	333	288	529	235	226	494	235
55 to 64 years	130	351	426	283	197	421	237	201	462	185
65 to 74 years	96	324	363	221	264	457	222	217	460	141
75 years and over	69	354	375	132	254	394	188	182	327	80
HOUSEHOLDER 65 YEARS AND OVER										
Occupied housing units	**165**	**678**	**738**	**353**	**518**	**851**	**410**	**399**	**787**	**221**
1-person households	59	367	388	146	254	400	196	198	346	85
Mean number of persons per room	.32	.30	.30	.33	.30	.29	.26	.30	.30	.33
Units in structure:										
1, detached or attached	132	393	442	237	371	667	367	291	604	144
2 or more	2	262	267	75	141	162	25	102	116	3
Mobile home, trailer, or other	31	23	29	41	6	22	18	6	67	74
Specified owner	84	348	382	178	313	542	290	257	521	87
Mean value (dollars)	101 200	48 700	48 000	60 400	149 600	165 700	227 300	132 900	158 800	94 500
Specified renter	7	262	270	71	133	163	37	86	109	8
Mean contract rent (dollars)	532	220	221	165	396	419	535	335	364	219
With meals included in rent	–	1	2	1	7	8	1	1	1	–
Mean contract rent (dollars)	–	50	132	187	1 196	1 203	1 250	113	113	–
No meals included in rent	4	248	255	61	118	138	24	81	100	4
No cash rent	3	13	13	9	8	17	12	4	8	4

TIPSII [UPF] GH123 CENSUS90 72583600 06/22/92 4:34 PM MACHINE: C DATA:CENSUS90*H1TIPSDA23. 06/18/92 05:15:31 TAPE: NONE FRAME: 134
TSF:CENSUS90*92. 06/18/92 05:17:24 UTF:CENSUS90*93. 06/18/92 05:17:24 META:CENSUS90*H1TABLES23. 06/18/92 05:25:44

Table 67. **Occupancy, Structural Characteristics, and Age of Householder: 1990**—Con.

[For definitions of terms and meanings of symbols, see text]

Place and [In Selected States] County Subdivision [2,500 to 9,999 Persons]	Limestone town	Limington town	Lincoln CDP	Lincoln town	Lisbon town	Lisbon Falls CDP	Litchfield town	Livermore Falls town	Loring AFB CDP	Lyman town
All housing units	**2 434**	**1 058**	**1 454**	**2 569**	**3 616**	**1 759**	**1 328**	**1 474**	**1 532**	**1 473**
POPULATION										
Persons in occupied housing units	6 827	2 796	3 322	5 503	9 421	4 674	2 650	3 397	4 773	3 390
Per occupied housing unit	3.04	3.16	2.48	2.63	2.71	2.75	2.86	2.52	3.35	3.06
Owner-occupied housing units	1 542	2 491	2 461	4 380	7 373	3 450	2 423	2 458	10	3 160
Per owner-occupied housing unit	2.74	3.16	2.58	2.70	2.80	2.86	2.88	2.65	2.00	3.07
Renter-occupied housing units	5 285	305	861	1 123	2 048	1 224	227	939	4 763	230
Per renter-occupied housing unit	3.14	3.11	2.22	2.36	2.44	2.49	2.64	2.22	3.35	2.88
TENURE BY RACE AND HISPANIC ORIGIN OF HOUSEHOLDER										
Occupied housing units	**2 245**	**886**	**1 342**	**2 096**	**3 474**	**1 697**	**926**	**1 350**	**1 425**	**1 108**
Owner-occupied housing units	563	788	955	1 620	2 634	1 205	840	927	5	1 028
Percent of occupied housing units	25.1	88.9	71.2	77.3	75.8	71.0	90.7	68.7	.4	92.8
White	547	786	952	1 617	2 618	1 196	838	925	5	1 025
Black	11	–	–	–	3	1	1	–	–	1
American Indian, Eskimo, or Aleut	4	1	2	2	6	4	1	1	–	1
Asian or Pacific Islander	–	1	1	1	3	1	–	1	–	1
Other race	1	–	–	–	4	3	–	–	–	–
Hispanic origin (of any race)	2	2	2	3	17	10	2	3	–	2
White, not of Hispanic origin	546	785	950	1 614	2 605	1 189	836	922	5	1 023
Renter-occupied housing units	1 682	98	387	476	840	492	86	423	1 420	80
White	1 484	98	384	473	824	482	86	418	1 240	80
Black	142	–	1	1	9	6	–	1	129	–
American Indian, Eskimo, or Aleut	8	–	–	–	2	1	–	4	8	–
Asian or Pacific Islander	21	–	2	2	1	1	–	–	18	–
Other race	27	–	–	–	4	2	–	–	25	–
Hispanic origin (of any race)	52	–	–	1	8	5	–	8	48	–
White, not of Hispanic origin	1 461	98	384	472	820	479	86	410	1 220	80
VACANCY STATUS										
Vacant housing units	**189**	**172**	**112**	**473**	**142**	**62**	**402**	**124**	**107**	**365**
For sale only	9	7	10	14	31	17	9	25	–	13
For rent	54	11	47	52	49	26	9	32	17	6
Rented or sold, not occupied	5	1	10	13	12	2	1	6	–	5
For seasonal, recreational, or occasional use	15	126	30	373	11	2	362	8	6	328
For migrant workers	–	1	1	1	1	–	–	–	–	–
Other vacant	106	26	14	20	38	15	21	53	84	13
Boarded up	1	–	–	–	1	–	–	2	–	–
DURATION OF VACANCY										
Vacant-for-sale-only housing units	**9**	**7**	**10**	**14**	**31**	**17**	**9**	**25**	**–**	**13**
Less than 2 months	2	–	–	–	6	4	–	–	–	2
2 up to 6 months	6	3	2	4	12	6	–	5	–	3
6 or more months	1	4	8	10	13	7	9	20	–	8
Vacant-for-rent housing units	**54**	**11**	**47**	**52**	**49**	**26**	**9**	**32**	**17**	**6**
Less than 2 months	18	–	5	5	24	10	–	4	15	1
2 up to 6 months	24	7	23	26	17	9	–	18	–	1
6 or more months	12	4	19	21	8	7	9	10	2	4
UNITS IN STRUCTURE										
1, detached	563	843	968	1 755	2 015	1 090	788	724	15	1 210
1, attached	637	10	11	19	40	23	7	8	633	7
2	56	17	80	88	333	183	13	153	21	22
3 or 4	397	10	111	116	283	166	5	147	320	–
5 to 9	465	4	54	55	142	80	4	86	412	1
10 to 19	152	–	74	74	40	37	3	42	126	–
20 to 49	25	–	–	–	–	–	–	26	–	–
50 or more	–	–	–	–	–	–	–	–	–	–
Mobile home or trailer	126	165	136	288	736	166	226	282	–	226
Other	13	9	20	174	27	14	282	6	5	7
Occupied housing units	**2 245**	**886**	**1 342**	**2 096**	**3 474**	**1 697**	**926**	**1 350**	**1 425**	**1 108**
AGE OF HOUSEHOLDER										
Under 25 years	397	24	75	109	215	133	28	81	333	13
25 to 34 years	905	206	238	412	982	515	218	289	753	273
35 to 44 years	501	296	254	458	759	384	257	264	314	355
45 to 54 years	169	145	172	298	512	220	157	187	24	208
55 to 64 years	106	93	209	318	449	178	127	190	1	132
65 to 74 years	88	79	215	278	346	158	84	191	–	82
75 years and over	79	43	179	223	211	109	55	148	–	45
HOUSEHOLDER 65 YEARS AND OVER										
Occupied housing units	**167**	**122**	**394**	**501**	**557**	**267**	**139**	**339**	**–**	**127**
1-person households	73	39	201	232	241	127	55	169	–	39
Mean number of persons per room	.31	.35	.32	.33	.32	.29	.32	.31	–	.35
Units in structure:										
1, detached or attached	114	96	267	351	319	176	90	190	–	98
2 or more	32	3	101	103	106	48	6	107	–	5
Mobile home, trailer, or other	21	23	26	47	132	43	43	42	–	24
Specified owner	98	53	229	283	247	143	40	153	–	63
Mean value (dollars)	44 400	84 300	48 600	50 400	75 500	76 800	78 100	57 500	–	103 700
Specified renter	37	8	108	113	108	51	10	90	–	5
Mean contract rent (dollars)	175	354	218	219	271	303	225	205	–	438
With meals included in rent	–	–	1	1	1	1	–	–	–	–
Mean contract rent (dollars)	–	–	363	363	337	337	–	–	–	–
No meals included in rent	29	4	100	104	96	42	6	84	–	4
No cash rent	8	4	7	8	11	8	4	6	–	1

TIPSII [UPF] GH123 CENSUS90 72583600 06/22/92 4:34 PM MACHINE: C DATA:CENSUS90*H1TIPSDA23. 06/18/92 05:15:31 TAPE: NONE FRAME: 135
TSF:CENSUS90*92. 06/18/92 05:17:24 UTF:CENSUS90*93. 06/18/92 05:17:24 META:CENSUS90*H1TABLES23. 06/18/92 05:25:44

Table 67. **Occupancy, Structural Characteristics, and Age of Householder: 1990**—Con.

[For definitions of terms and meanings of symbols, see text]

Place and [In Selected States] County Subdivision [2,500 to 9,999 Persons]	Machias town	Madawaska CDP	Madawaska town	Madison CDP	Madison town	Mechanic Falls town	Mexico town	Milford town	Millinocket town	Millinocket CDP
All housing units	**1 043**	**1 622**	**2 212**	**1 224**	**2 200**	**1 118**	**1 459**	**1 126**	**2 874**	**2 867**
POPULATION										
Persons in occupied housing units	2 182	3 535	4 685	2 863	4 632	2 905	3 344	2 884	6 764	6 742
Per occupied housing unit	2.31	2.36	2.46	2.48	2.56	2.73	2.47	2.72	2.50	2.50
Owner-occupied housing units	1 462	2 627	3 686	2 024	3 535	2 227	2 414	2 475	5 324	5 302
Per owner-occupied housing unit	2.53	2.75	2.80	2.67	2.69	2.88	2.52	2.86	2.72	2.71
Renter-occupied housing units	720	908	999	839	1 097	678	930	409	1 440	1 440
Per renter-occupied housing unit	1.97	1.67	1.70	2.12	2.22	2.32	2.35	2.12	1.94	1.94
TENURE BY RACE AND HISPANIC ORIGIN OF HOUSEHOLDER										
Occupied housing units	**943**	**1 500**	**1 902**	**1 153**	**1 810**	**1 065**	**1 352**	**1 059**	**2 704**	**2 697**
Owner-occupied housing units	578	956	1 316	757	1 316	773	957	866	1 960	1 953
Percent of occupied housing units	61.3	63.7	69.2	65.7	72.7	72.6	70.8	81.8	72.5	72.4
White	574	953	1 313	755	1 307	771	954	860	1 950	1 943
Black	–	–	–	–	1	–	–	1	3	3
American Indian, Eskimo, or Aleut	2	1	1	1	5	1	–	3	4	4
Asian or Pacific Islander	2	2	2	–	1	1	3	2	2	2
Other race	–	–	–	1	2	–	–	–	1	1
Hispanic origin (of any race)	1	1	1	4	4	1	2	–	3	3
White, not of Hispanic origin	573	952	1 312	752	1 304	770	952	860	1 948	1 941
Renter-occupied housing units	365	544	586	396	494	292	395	193	744	744
White	362	539	581	394	490	290	394	190	737	737
Black	–	1	1	–	–	–	–	–	–	–
American Indian, Eskimo, or Aleut	–	2	2	2	4	1	–	1	3	3
Asian or Pacific Islander	3	2	2	–	–	–	1	1	3	3
Other race	–	–	–	–	–	1	–	1	1	1
Hispanic origin (of any race)	3	1	1	2	2	2	1	1	5	5
White, not of Hispanic origin	359	538	580	392	488	289	393	190	733	733
VACANCY STATUS										
Vacant housing units	**100**	**122**	**310**	**71**	**390**	**53**	**107**	**67**	**170**	**170**
For sale only	14	20	23	7	14	11	6	7	35	35
For rent	22	66	70	17	26	16	28	12	94	94
Rented or sold, not occupied	7	13	13	6	15	3	19	5	3	3
For seasonal, recreational, or occasional use	24	3	178	6	278	4	12	13	11	11
For migrant workers	–	–	–	–	–	–	–	–	2	2
Other vacant	33	20	26	35	57	19	42	30	25	25
Boarded up	5	–	–	2	4	–	1	1	–	–
DURATION OF VACANCY										
Vacant-for-sale-only housing units	**14**	**20**	**23**	**7**	**14**	**11**	**6**	**7**	**35**	**35**
Less than 2 months	1	–	–	–	2	1	2	–	5	5
2 up to 6 months	4	8	8	3	4	5	3	5	7	7
6 or more months	9	12	15	4	8	5	1	2	23	23
Vacant-for-rent housing units	**22**	**66**	**70**	**17**	**26**	**16**	**28**	**12**	**94**	**94**
Less than 2 months	17	17	18	5	7	4	6	4	29	29
2 up to 6 months	3	24	24	6	9	9	16	4	28	28
6 or more months	2	25	28	6	10	3	6	4	37	37
UNITS IN STRUCTURE										
1, detached	571	845	1 317	681	1 531	611	786	613	1 782	1 776
1, attached	7	9	9	10	12	4	20	13	30	30
2	62	162	183	163	179	116	153	61	209	209
3 or 4	99	135	138	128	131	89	148	48	290	290
5 to 9	91	141	141	60	60	53	113	23	145	145
10 to 19	35	61	61	–	–	22	1	31	58	58
20 to 49	–	68	68	27	27	28	–	–	–	–
50 or more	–	62	62	–	–	–	–	–	–	–
Mobile home or trailer	155	120	205	152	249	183	229	314	306	305
Other	23	19	28	3	11	12	9	23	54	54
Occupied housing units	**943**	**1 500**	**1 902**	**1 153**	**1 810**	**1 065**	**1 352**	**1 059**	**2 704**	**2 697**
AGE OF HOUSEHOLDER										
Under 25 years	70	57	62	61	91	60	76	68	100	100
25 to 34 years	164	248	334	208	327	243	278	267	506	503
35 to 44 years	165	321	434	222	368	237	251	250	619	618
45 to 54 years	137	270	352	163	284	158	171	173	456	455
55 to 64 years	122	258	325	174	289	133	226	147	408	407
65 to 74 years	146	202	234	157	241	128	229	107	351	350
75 years and over	139	144	161	168	210	106	121	47	264	264
HOUSEHOLDER 65 YEARS AND OVER										
Occupied housing units	**285**	**346**	**395**	**325**	**451**	**234**	**350**	**154**	**615**	**614**
1-person households	152	178	187	167	213	108	158	54	285	285
Mean number of persons per room	.31	.34	.34	.32	.31	.34	.32	.36	.32	.32
Units in structure:										
1, detached or attached	153	159	200	178	286	121	217	96	397	396
2 or more	96	158	160	108	110	79	79	24	174	174
Mobile home, trailer, or other	36	29	35	39	55	34	54	34	44	44
Specified owner	128	141	170	154	205	98	189	73	353	352
Mean value (dollars)	59 600	46 300	46 600	48 800	51 300	66 700	47 500	56 800	49 500	49 600
Specified renter	106	160	163	115	126	69	69	20	179	179
Mean contract rent (dollars)	132	187	188	188	190	182	234	345	241	241
With meals included in rent	–	–	–	–	–	–	–	–	–	–
Mean contract rent (dollars)	–	–	–	–	–	–	–	–	–	–
No meals included in rent	97	141	142	104	107	65	63	17	172	172
No cash rent	9	19	21	11	19	4	6	3	7	7

TIPSII [UPF] GH123 CENSUS90 72583600 06/22/92 4:34 PM MACHINE: C DATA:CENSUS90*H1TIPSDA23. 06/18/92 05:15:31 TAPE: NONE FRAME: 136
TSF:CENSUS90*92. 06/18/92 05:17:24 UTF:CENSUS90*93. 06/18/92 05:17:24 META:CENSUS90*H1TABLES23. 06/18/92 05:25:44

Table 67. **Occupancy, Structural Characteristics, and Age of Householder: 1990**—Con.

[For definitions of terms and meanings of symbols, see text]

Place and [In Selected States] County Subdivision [2,500 to 9,999 Persons]	Milo town	Monmouth town	Naples town	New Gloucester town	Newport town	Norridgewock town	North Berwick town	North Windham CDP	Norway CDP	Norway town
All housing units	**1 235**	**1 540**	**1 946**	**1 363**	**1 496**	**1 215**	**1 452**	**1 636**	**1 373**	**2 440**
POPULATION										
Persons in occupied housing units	2 600	3 353	2 860	3 620	3 036	3 105	3 745	4 076	2 925	4 645
Per occupied housing unit	2.50	2.83	2.65	2.96	2.53	2.80	2.92	2.72	2.34	2.46
Owner-occupied housing units	2 159	2 943	2 400	3 233	2 252	2 730	3 080	3 314	1 715	3 259
Per owner-occupied housing unit	2.58	2.90	2.70	3.01	2.67	2.92	3.00	2.90	2.46	2.57
Renter-occupied housing units	441	410	460	387	784	375	665	762	1 210	1 386
Per renter-occupied housing unit	2.17	2.40	2.42	2.63	2.20	2.19	2.62	2.13	2.18	2.24
TENURE BY RACE AND HISPANIC ORIGIN OF HOUSEHOLDER										
Occupied housing units	**1 040**	**1 185**	**1 078**	**1 221**	**1 200**	**1 107**	**1 281**	**1 501**	**1 251**	**1 888**
Owner-occupied housing units	837	1 014	888	1 074	843	936	1 027	1 143	697	1 268
Percent of occupied housing units	80.5	85.6	82.4	88.0	70.3	84.6	80.2	76.1	55.7	67.2
White	836	1 007	884	1 070	841	929	1 022	1 137	695	1 264
Black	–	2	1	1	–	1	1	1	–	–
American Indian, Eskimo, or Aleut	1	1	2	1	–	4	1	2	–	1
Asian or Pacific Islander	–	2	1	2	2	1	2	1	2	3
Other race	–	2	–	–	–	1	1	2	–	–
Hispanic origin (of any race)	3	3	3	3	1	2	2	3	–	–
White, not of Hispanic origin	833	1 005	881	1 067	840	928	1 021	1 137	695	1 264
Renter-occupied housing units	203	171	190	147	357	171	254	358	554	620
White	203	169	190	145	353	171	251	358	547	613
Black	–	1	–	–	–	–	–	–	1	1
American Indian, Eskimo, or Aleut	–	1	–	1	1	–	2	–	2	2
Asian or Pacific Islander	–	–	–	–	3	–	1	–	4	4
Other race	–	–	–	1	–	–	–	–	–	–
Hispanic origin (of any race)	–	–	1	1	1	–	2	1	2	2
White, not of Hispanic origin	203	169	189	145	352	171	249	357	545	611
VACANCY STATUS										
Vacant housing units	**195**	**355**	**868**	**142**	**296**	**108**	**171**	**135**	**122**	**552**
For sale only	12	17	31	16	17	11	19	25	11	20
For rent	50	13	16	17	20	16	28	12	65	67
Rented or sold, not occupied	20	5	25	7	8	12	9	7	13	24
For seasonal, recreational, or occasional use	80	297	760	92	205	37	89	83	15	413
For migrant workers	–	–	–	–	–	–	–	–	–	–
Other vacant	33	23	36	10	46	32	26	8	18	28
Boarded up	–	1	5	–	5	3	1	–	–	2
DURATION OF VACANCY										
Vacant-for-sale-only housing units	**12**	**17**	**31**	**16**	**17**	**11**	**19**	**25**	**11**	**20**
Less than 2 months	3	–	3	1	1	2	6	1	2	2
2 up to 6 months	4	6	1	6	5	1	6	2	9	10
6 or more months	5	11	27	9	11	8	7	22	–	8
Vacant-for-rent housing units	**50**	**13**	**16**	**17**	**20**	**16**	**28**	**12**	**65**	**67**
Less than 2 months	36	2	2	5	5	7	12	2	15	16
2 up to 6 months	7	7	4	6	8	6	6	6	40	40
6 or more months	7	4	10	6	7	3	10	4	10	11
UNITS IN STRUCTURE										
1, detached	840	893	1 475	955	919	815	1 118	1 243	529	1 415
1, attached	4	8	63	10	16	9	30	57	10	16
2	47	27	45	48	137	38	86	79	123	130
3 or 4	56	28	23	18	79	19	86	142	192	192
5 to 9	13	31	42	–	49	50	16	44	173	173
10 to 19	24	37	15	–	15	11	24	7	43	43
20 to 49	24	–	–	–	22	–	–	–	–	–
50 or more	–	–	–	–	–	–	–	–	–	–
Mobile home or trailer	183	254	266	323	239	237	79	50	265	401
Other	44	262	17	9	20	36	13	14	38	70
Occupied housing units	**1 040**	**1 185**	**1 078**	**1 221**	**1 200**	**1 107**	**1 281**	**1 501**	**1 251**	**1 888**
AGE OF HOUSEHOLDER										
Under 25 years	50	49	36	56	71	54	40	64	88	99
25 to 34 years	182	264	254	317	253	227	283	329	260	382
35 to 44 years	164	301	248	320	240	261	385	412	225	375
45 to 54 years	156	205	145	209	193	219	215	258	171	286
55 to 64 years	164	159	141	152	166	140	140	149	129	233
65 to 74 years	171	124	155	108	170	109	117	165	186	263
75 years and over	153	83	99	59	107	97	101	124	192	250
HOUSEHOLDER 65 YEARS AND OVER										
Occupied housing units	**324**	**207**	**254**	**167**	**277**	**206**	**218**	**289**	**378**	**513**
1-person households	156	88	100	63	142	88	103	132	199	255
Mean number of persons per room	.31	.31	.34	.33	.32	.35	.32	.35	.31	.31
Units in structure:										
1, detached or attached	215	136	182	106	151	118	164	189	171	284
2 or more	66	21	27	6	88	42	31	72	126	126
Mobile home, trailer, or other	43	50	45	55	38	46	23	28	81	103
Specified owner	174	87	130	64	109	75	105	147	146	206
Mean value (dollars)	38 900	77 500	136 600	103 200	66 500	56 800	103 100	117 900	72 000	80 300
Specified renter	69	33	31	10	95	47	33	81	132	140
Mean contract rent (dollars)	181	295	230	218	189	188	304	279	206	205
With meals included in rent	–	–	1	–	–	–	–	–	–	–
Mean contract rent (dollars)	–	–	1 250	–	–	–	–	–	–	–
No meals included in rent	64	26	25	7	88	33	30	76	118	123
No cash rent	5	7	5	3	7	14	3	5	14	17

TIPSII [UPF] GH123 CENSUS90 72583600 06/22/92 4:34 PM MACHINE: C DATA:CENSUS90*H1TIPSDA23. 06/18/92 05:15:31 TAPE: NONE FRAME: 137
TSF:CENSUS90*92. 06/18/92 05:17:24 UTF:CENSUS90*93. 06/18/92 05:17:24 META:CENSUS90*H1TABLES23. 06/18/92 05:25:44

Table 67. **Occupancy, Structural Characteristics, and Age of Householder: 1990**—Con.

[For definitions of terms and meanings of symbols, see text]

Place and [In Selected States] County Subdivision [2,500 to 9,999 Persons]	Oakland CDP	Oakland town	Old Orchard Beach town	Old Orchard Beach CDP	Old Town city	Orono CDP	Orrington town	Oxford town	Paris town	Pittsfield CDP
All housing units	**1 448**	**2 472**	**5 668**	**5 668**	**3 547**	**2 299**	**1 338**	**1 781**	**1 945**	**1 292**
POPULATION										
Persons in occupied housing units	3 510	5 595	7 750	7 750	8 292	5 360	3 309	3 691	4 355	3 118
Per occupied housing unit	2.58	2.68	2.23	2.23	2.53	2.48	2.69	2.84	2.47	2.60
Owner-occupied housing units	2 631	4 547	4 698	4 698	5 463	2 707	2 935	3 169	3 205	2 229
Per owner-occupied housing unit	2.72	2.80	2.41	2.41	2.76	2.69	2.73	2.92	2.62	2.73
Renter-occupied housing units	879	1 048	3 052	3 052	2 829	2 653	374	522	1 150	889
Per renter-occupied housing unit	2.24	2.26	2.01	2.01	2.18	2.30	2.40	2.45	2.14	2.31
TENURE BY RACE AND HISPANIC ORIGIN OF HOUSEHOLDER										
Occupied housing units	**1 358**	**2 089**	**3 472**	**3 472**	**3 276**	**2 161**	**1 231**	**1 298**	**1 763**	**1 201**
Owner-occupied housing units	966	1 625	1 951	1 951	1 979	1 006	1 075	1 085	1 225	816
Percent of occupied housing units	71.1	77.8	56.2	56.2	60.4	46.6	87.3	83.6	69.5	67.9
White	962	1 618	1 940	1 940	1 946	994	1 072	1 078	1 219	814
Black	2	2	8	8	2	–	1	1	1	1
American Indian, Eskimo, or Aleut	1	1	–	–	20	4	–	6	1	–
Asian or Pacific Islander	1	4	2	2	10	8	2	–	4	–
Other race	–	–	1	1	1	–	–	–	–	1
Hispanic origin (of any race)	4	7	11	11	8	4	–	6	1	2
White, not of Hispanic origin	958	1 611	1 930	1 930	1 939	991	1 072	1 072	1 218	812
Renter-occupied housing units	392	464	1 521	1 521	1 297	1 155	156	213	538	385
White	388	459	1 495	1 495	1 226	1 113	155	210	535	381
Black	–	–	11	11	7	7	–	1	1	2
American Indian, Eskimo, or Aleut	1	2	7	7	14	7	–	1	1	1
Asian or Pacific Islander	1	1	7	7	46	24	–	–	1	–
Other race	2	2	1	1	4	4	1	1	–	1
Hispanic origin (of any race)	4	5	14	14	14	13	3	2	1	4
White, not of Hispanic origin	387	457	1 484	1 484	1 218	1 104	153	209	534	378
VACANCY STATUS										
Vacant housing units	**90**	**383**	**2 196**	**2 196**	**271**	**138**	**107**	**483**	**182**	**91**
For sale only	7	7	167	167	31	9	8	19	22	15
For rent	29	33	417	417	76	80	13	14	52	33
Rented or sold, not occupied	1	4	130	130	18	10	1	12	20	12
For seasonal, recreational, or occasional use	35	313	1 393	1 393	92	22	60	416	37	3
For migrant workers	–	–	1	1	–	–	–	–	–	–
Other vacant	18	26	88	88	54	17	25	22	51	28
Boarded up	1	2	7	7	2	1	–	–	1	2
DURATION OF VACANCY										
Vacant-for-sale-only housing units	**7**	**7**	**167**	**167**	**31**	**9**	**8**	**19**	**22**	**15**
Less than 2 months	1	1	5	5	7	1	2	3	2	5
2 up to 6 months	1	1	23	23	16	4	2	4	1	7
6 or more months	5	5	139	139	8	4	4	12	19	3
Vacant-for-rent housing units	**29**	**33**	**417**	**417**	**76**	**80**	**13**	**14**	**52**	**33**
Less than 2 months	16	17	45	45	24	25	7	10	16	16
2 up to 6 months	10	11	115	115	38	47	2	4	12	12
6 or more months	3	5	257	257	14	8	4	–	24	5
UNITS IN STRUCTURE										
1, detached	789	1 630	2 519	2 519	1 816	1 030	1 109	1 176	1 148	785
1, attached	12	17	399	399	39	50	19	7	17	14
2	129	142	408	408	477	265	61	40	117	176
3 or 4	104	111	504	504	333	397	27	21	183	63
5 to 9	116	119	476	476	259	230	6	22	151	84
10 to 19	22	23	445	445	86	127	15	1	23	11
20 to 49	23	23	359	359	91	128	–	38	25	20
50 or more	–	–	51	51	74	–	–	–	–	–
Mobile home or trailer	241	372	311	311	300	31	87	456	249	133
Other	12	35	196	196	72	41	14	20	32	6
Occupied housing units	**1 358**	**2 089**	**3 472**	**3 472**	**3 276**	**2 161**	**1 231**	**1 298**	**1 763**	**1 201**
AGE OF HOUSEHOLDER										
Under 25 years	98	119	265	265	371	467	28	62	93	63
25 to 34 years	311	458	939	939	669	324	229	292	330	276
35 to 44 years	291	496	708	708	616	380	349	299	334	229
45 to 54 years	228	378	427	427	427	289	209	209	258	167
55 to 64 years	150	252	410	410	452	266	178	201	268	163
65 to 74 years	181	252	418	418	417	231	131	139	253	163
75 years and over	99	134	305	305	324	204	107	96	227	140
HOUSEHOLDER 65 YEARS AND OVER										
Occupied housing units	**280**	**386**	**723**	**723**	**741**	**435**	**238**	**235**	**480**	**303**
1-person households	136	169	381	381	370	232	93	89	234	161
Mean number of persons per room	.32	.34	.33	.33	.33	.31	.32	.38	.31	.30
Units in structure:										
1, detached or attached	167	252	409	409	414	252	185	133	285	187
2 or more	58	60	257	257	286	174	32	50	145	86
Mobile home, trailer, or other	55	74	57	57	41	9	21	52	50	30
Specified owner	141	200	328	328	349	218	123	96	230	157
Mean value (dollars)	63 000	66 900	97 600	97 600	63 100	88 600	69 600	84 800	74 600	54 200
Specified renter	45	53	280	280	250	172	34	52	142	88
Mean contract rent (dollars)	243	252	264	264	216	260	138	198	193	180
With meals included in rent	–	–	–	–	1	–	–	–	–	–
Mean contract rent (dollars)	–	–	–	–	137	–	–	–	–	–
No meals included in rent	36	41	259	259	238	170	28	46	132	82
No cash rent	9	12	21	21	11	2	6	6	10	6

TIPSII [UPF] GH123 CENSUS90 72583600 06/22/92 4:34 PM MACHINE: C DATA:CENSUS90*H1TIPSDA23. 06/18/92 05:15:31 TAPE: NONE FRAME: 138
TSF:CENSUS90*92. 06/18/92 05:17:24 UTF:CENSUS90*93. 06/18/92 05:17:24 META:CENSUS90*H1TABLES23. 06/18/92 05:25:44

Table 67. **Occupancy, Structural Characteristics, and Age of Householder: 1990**—Con.

[For definitions of terms and meanings of symbols, see text]

Place and [In Selected States] County Subdivision [2,500 to 9,999 Persons]	Pittsfield town	Poland town	Raymond town	Richmond town	Rockland city	Rockport town	Rumford CDP	Rumford town	Sabattus town	Scarborough CDP
All housing units	**1 711**	**1 895**	**2 050**	**1 313**	**3 719**	**1 409**	**2 623**	**3 308**	**1 394**	**1 169**
POPULATION										
Persons in occupied housing units	4 086	4 235	3 310	3 072	7 791	2 833	5 337	6 996	3 680	2 580
Per occupied housing unit	2.64	2.80	2.85	2.70	2.34	2.41	2.30	2.37	2.82	2.33
Owner-occupied housing units	3 109	3 811	2 964	2 397	4 441	2 322	3 008	4 546	3 296	1 816
Per owner-occupied housing unit	2.75	2.83	2.87	2.80	2.50	2.51	2.53	2.57	2.90	2.48
Renter-occupied housing units	977	424	346	675	3 350	511	2 329	2 450	384	764
Per renter-occupied housing unit	2.34	2.55	2.70	2.39	2.17	2.04	2.06	2.07	2.27	2.05
TENURE BY RACE AND HISPANIC ORIGIN OF HOUSEHOLDER										
Occupied housing units	**1 547**	**1 515**	**1 160**	**1 138**	**3 323**	**1 174**	**2 317**	**2 954**	**1 304**	**1 105**
Owner-occupied housing units	1 129	1 349	1 032	855	1 776	924	1 189	1 771	1 135	733
Percent of occupied housing units	73.0	89.0	89.0	75.1	53.4	78.7	51.3	60.0	87.0	66.3
White	1 123	1 347	1 025	846	1 769	921	1 188	1 765	1 130	729
Black	2	–	2	4	1	–	–	1	–	1
American Indian, Eskimo, or Aleut	1	1	2	3	4	–	–	–	3	1
Asian or Pacific Islander	2	1	2	2	1	2	1	5	1	1
Other race	1	–	1	–	1	1	–	–	1	1
Hispanic origin (of any race)	3	3	2	6	3	2	3	5	2	1
White, not of Hispanic origin	1 120	1 344	1 024	840	1 767	920	1 185	1 760	1 129	729
Renter-occupied housing units	418	166	128	283	1 547	250	1 128	1 183	169	372
White	414	162	128	280	1 531	247	1 120	1 175	169	366
Black	2	1	–	1	8	2	2	2	–	1
American Indian, Eskimo, or Aleut	1	2	–	1	3	–	5	5	–	–
Asian or Pacific Islander	–	1	–	1	3	1	1	1	–	5
Other race	1	–	–	–	2	–	–	–	–	–
Hispanic origin (of any race)	4	1	–	2	10	2	6	6	1	–
White, not of Hispanic origin	411	162	128	279	1 524	245	1 114	1 169	168	366
VACANCY STATUS										
Vacant housing units	**164**	**380**	**890**	**175**	**396**	**235**	**306**	**354**	**90**	**64**
For sale only	21	15	10	17	39	39	19	27	4	9
For rent	36	11	23	22	205	18	144	150	10	17
Rented or sold, not occupied	12	11	7	6	19	10	14	16	4	–
For seasonal, recreational, or occasional use	46	313	827	88	64	139	22	33	59	12
For migrant workers	–	–	–	–	–	–	–	–	–	21
Other vacant	49	30	23	42	69	29	107	128	13	5
Boarded up	4	1	1	13	12	2	3	4	3	1
DURATION OF VACANCY										
Vacant-for-sale-only housing units	**21**	**15**	**10**	**17**	**39**	**39**	**19**	**27**	**4**	**9**
Less than 2 months	7	1	–	1	2	1	5	6	–	2
2 up to 6 months	8	4	1	4	12	2	5	9	3	6
6 or more months	6	10	9	12	25	36	9	12	1	1
Vacant-for-rent housing units	**36**	**11**	**23**	**22**	**205**	**18**	**144**	**150**	**10**	**17**
Less than 2 months	17	2	1	2	61	2	82	84	4	13
2 up to 6 months	12	4	19	9	98	4	37	40	2	4
6 or more months	7	5	3	11	46	12	25	26	4	–
UNITS IN STRUCTURE										
1, detached	1 096	1 376	1 929	807	1 866	1 060	1 009	1 598	794	500
1, attached	16	13	13	13	79	56	114	123	17	209
2	178	34	41	47	489	64	243	255	62	13
3 or 4	63	16	14	79	553	37	498	507	29	40
5 to 9	85	6	10	49	247	30	415	416	25	195
10 to 19	11	13	–	8	111	21	52	52	15	29
20 to 49	20	–	–	23	191	–	116	116	–	–
50 or more	–	–	–	–	–	–	88	88	–	–
Mobile home or trailer	232	421	28	194	125	117	42	104	445	164
Other	10	16	15	93	58	24	46	49	7	19
Occupied housing units	**1 547**	**1 515**	**1 160**	**1 138**	**3 323**	**1 174**	**2 317**	**2 954**	**1 304**	**1 105**
AGE OF HOUSEHOLDER										
Under 25 years	71	44	24	63	259	28	133	146	58	66
25 to 34 years	341	334	267	285	639	182	450	555	326	257
35 to 44 years	299	429	339	268	607	300	343	473	336	205
45 to 54 years	236	247	191	183	424	169	291	399	224	180
55 to 64 years	230	224	137	116	454	175	352	462	167	163
65 to 74 years	207	150	117	101	513	184	425	534	129	150
75 years and over	163	87	85	122	427	136	323	385	64	84
HOUSEHOLDER 65 YEARS AND OVER										
Occupied housing units	**370**	**237**	**202**	**223**	**940**	**320**	**748**	**919**	**193**	**234**
1-person households	188	79	68	123	530	130	378	440	70	99
Mean number of persons per room	.31	.33	.33	.31	.31	.28	.33	.32	.36	.36
Units in structure:										
1, detached or attached	240	169	186	140	530	250	310	457	106	133
2 or more	86	9	8	44	368	30	421	425	26	49
Mobile home, trailer, or other	44	59	8	39	42	40	17	37	61	52
Specified owner	186	103	142	99	450	193	281	377	67	113
Mean value (dollars)	53 800	89 700	141 600	58 800	83 300	161 400	55 400	56 200	77 500	108 800
Specified renter	89	20	10	50	370	38	346	357	32	57
Mean contract rent (dollars)	179	256	627	186	246	395	200	200	163	362
With meals included in rent	–	–	–	–	2	–	–	–	–	–
Mean contract rent (dollars)	–	–	–	–	175	–	–	–	–	–
No meals included in rent	83	11	7	47	349	29	333	335	26	57
No cash rent	6	9	3	3	19	9	13	22	6	–

TIPSII [UPF] GH123 CENSUS90 72583600 06/22/92 4:34 PM MACHINE: C DATA:CENSUS90*H1TIPSDA23. 06/18/92 05:15:31 TAPE: NONE FRAME: 139
TSF:CENSUS90*92. 06/18/92 05:17:24 UTF:CENSUS90*93. 06/18/92 05:17:24 META:CENSUS90*H1TABLES23. 06/18/92 05:25:44

Table 67. **Occupancy, Structural Characteristics, and Age of Householder: 1990**—Con.

[For definitions of terms and meanings of symbols, see text]

Place and [In Selected States] County Subdivision [2,500 to 9,999 Persons]	Searsport town	Sidney town	Skowhegan CDP	Skowhegan town	South Berwick town	South Eliot CDP	South Sanford CDP	Springvale CDP	Standish town
All housing units	**1 237**	**1 123**	**3 124**	**3 895**	**2 262**	**1 249**	**1 635**	**1 469**	**3 569**
POPULATION									
Persons in occupied housing units	2 579	2 571	6 794	8 529	5 839	3 112	3 929	3 529	7 242
Per occupied housing unit	2.63	2.90	2.41	2.47	2.78	2.66	2.73	2.68	2.91
Owner-occupied housing units	2 044	2 333	4 511	5 963	4 612	2 532	3 294	2 239	6 553
Per owner-occupied housing unit	2.73	2.92	2.58	2.63	2.88	2.68	2.84	2.83	2.95
Renter-occupied housing units	535	238	2 283	2 566	1 227	580	635	1 290	689
Per renter-occupied housing unit	2.32	2.70	2.14	2.17	2.43	2.60	2.28	2.45	2.51
TENURE BY RACE AND HISPANIC ORIGIN OF HOUSEHOLDER									
Occupied housing units	**979**	**888**	**2 816**	**3 454**	**2 104**	**1 169**	**1 438**	**1 316**	**2 492**
Owner-occupied housing units	748	800	1 749	2 271	1 600	946	1 160	790	2 218
Percent of occupied housing units	76.4	90.1	62.1	65.7	76.0	80.9	80.7	60.0	89.0
White	744	796	1 746	2 263	1 583	939	1 142	776	2 213
Black	2	–	–	1	7	1	2	1	1
American Indian, Eskimo, or Aleut	1	1	1	2	3	2	2	2	2
Asian or Pacific Islander	1	1	2	5	6	2	13	10	2
Other race	–	2	–	–	1	2	1	1	–
Hispanic origin (of any race)	1	4	1	1	8	8	9	8	4
White, not of Hispanic origin	744	795	1 745	2 262	1 577	933	1 135	770	2 209
Renter-occupied housing units	231	88	1 067	1 183	504	223	278	526	274
White	230	87	1 058	1 173	500	219	269	515	272
Black	–	1	2	2	2	3	–	2	2
American Indian, Eskimo, or Aleut	1	–	6	7	–	–	1	3	–
Asian or Pacific Islander	–	–	1	1	2	1	8	5	–
Other race	–	–	–	–	–	–	–	1	–
Hispanic origin (of any race)	2	–	–	–	2	1	–	4	–
White, not of Hispanic origin	228	87	1 058	1 173	499	218	269	512	272
VACANCY STATUS									
Vacant housing units	**258**	**235**	**308**	**441**	**158**	**80**	**197**	**153**	**1 077**
For sale only	28	8	22	36	22	12	20	25	44
For rent	24	10	98	104	68	25	7	57	15
Rented or sold, not occupied	5	1	35	36	9	3	14	37	18
For seasonal, recreational, or occasional use	156	177	19	98	30	30	137	7	961
For migrant workers	–	–	–	–	–	–	–	–	–
Other vacant	45	39	134	167	29	10	19	27	39
Boarded up	5	–	3	3	1	–	1	1	3
DURATION OF VACANCY									
Vacant-for-sale-only housing units	**28**	**8**	**22**	**36**	**22**	**12**	**20**	**25**	**44**
Less than 2 months	1	–	4	5	3	3	1	6	9
2 up to 6 months	4	–	10	15	3	5	9	5	14
6 or more months	23	8	8	16	16	4	10	14	21
Vacant-for-rent housing units	**24**	**10**	**98**	**104**	**68**	**25**	**7**	**57**	**15**
Less than 2 months	11	–	47	50	18	5	1	11	5
2 up to 6 months	9	10	30	31	39	14	6	31	4
6 or more months	4	–	21	23	11	6	–	15	6
UNITS IN STRUCTURE									
1, detached	794	886	1 502	2 016	1 543	1 034	1 029	763	3 002
1, attached	3	4	35	39	43	22	7	52	21
2	33	14	332	353	199	71	20	227	82
3 or 4	50	9	363	414	199	21	57	199	50
5 to 9	61	34	224	225	59	34	25	85	15
10 to 19	9	–	90	90	48	–	113	107	8
20 to 49	–	–	78	78	–	–	–	21	–
50 or more	–	–	–	–	–	–	–	–	–
Mobile home or trailer	267	161	473	597	150	53	377	8	346
Other	20	15	27	83	21	14	7	7	45
Occupied housing units	**979**	**888**	**2 816**	**3 454**	**2 104**	**1 169**	**1 438**	**1 316**	**2 492**
AGE OF HOUSEHOLDER									
Under 25 years	33	32	212	231	69	18	54	77	70
25 to 34 years	174	204	569	707	600	224	334	355	573
35 to 44 years	235	258	535	691	587	288	336	263	762
45 to 54 years	154	164	369	468	310	221	232	168	417
55 to 64 years	154	95	418	519	206	160	193	134	291
65 to 74 years	135	89	372	443	187	147	169	148	214
75 years and over	94	46	341	395	145	111	120	171	165
HOUSEHOLDER 65 YEARS AND OVER									
Occupied housing units	**229**	**135**	**713**	**838**	**332**	**258**	**289**	**319**	**379**
1-person households	92	41	372	435	144	97	138	168	124
Mean number of persons per room	.32	.31	.31	.31	.30	.32	.38	.30	.33
Units in structure:									
1, detached or attached	147	102	404	470	225	229	115	178	273
2 or more	41	4	226	255	69	12	92	139	20
Mobile home, trailer, or other	41	29	83	113	38	17	82	2	86
Specified owner	112	45	332	368	168	183	92	153	203
Mean value (dollars)	101 800	84 800	57 800	58 100	111 900	135 800	97 300	93 600	119 500
Specified renter	51	8	220	249	60	24	102	120	34
Mean contract rent (dollars)	219	387	259	245	326	425	261	284	309
With meals included in rent	–	–	1	1	–	–	–	–	1
Mean contract rent (dollars)	–	–	237	237	–	–	–	–	313
No meals included in rent	48	1	195	223	50	18	94	112	23
No cash rent	3	7	24	25	10	6	8	8	10

TIPSII [UPF] GH123 CENSUS90 72583600 06/22/92 4:34 PM MACHINE: C DATA:CENSUS90*H1TIPSDA23. 06/18/92 05:15:31 TAPE: NONE FRAME: 140
TSF:CENSUS90*92. 06/18/92 05:17:24 UTF:CENSUS90*93. 06/18/92 05:17:24 META:CENSUS90*H1TABLES23. 06/18/92 05:25:44

Table 67. **Occupancy, Structural Characteristics, and Age of Householder: 1990**—Con.

[For definitions of terms and meanings of symbols, see text]

Place and [In Selected States] County Subdivision [2,500 to 9,999 Persons]	Thomaston town	Topsham CDP	Topsham town	Turner town	Van Buren CDP	Van Buren town	Vassalboro town	Waldoboro town
All housing units	**1 212**	**2 285**	**3 243**	**1 707**	**1 142**	**1 247**	**1 602**	**2 039**
POPULATION								
Persons in occupied housing units	2 797	6 014	8 613	4 303	2 620	2 906	3 632	4 514
Per occupied housing unit	2.54	2.80	2.80	2.92	2.41	2.46	2.74	2.60
Owner-occupied housing units	2 091	4 003	6 241	3 594	1 743	1 994	2 990	3 805
Per owner-occupied housing unit	2.71	2.87	2.87	2.98	2.69	2.72	2.80	2.68
Renter-occupied housing units	706	2 011	2 372	709	877	912	642	709
Per renter-occupied housing unit	2.14	2.68	2.65	2.64	2.00	2.04	2.52	2.24
TENURE BY RACE AND HISPANIC ORIGIN OF HOUSEHOLDER								
Occupied housing units	**1 103**	**2 146**	**3 071**	**1 476**	**1 087**	**1 180**	**1 324**	**1 738**
Owner-occupied housing units	773	1 397	2 177	1 207	649	732	1 069	1 422
Percent of occupied housing units	70.1	65.1	70.9	81.8	59.7	62.0	80.7	81.8
White	769	1 376	2 149	1 198	648	729	1 066	1 419
Black	–	2	3	2	–	1	–	1
American Indian, Eskimo, or Aleut	1	1	1	2	–	–	2	2
Asian or Pacific Islander	3	12	18	4	1	1	1	–
Other race	–	6	6	1	–	1	–	–
Hispanic origin (of any race)	1	12	15	2	–	–	2	3
White, not of Hispanic origin	768	1 370	2 140	1 197	648	729	1 064	1 416
Renter-occupied housing units	330	749	894	269	438	448	255	316
White	329	719	863	249	435	444	254	315
Black	–	16	17	2	–	–	–	–
American Indian, Eskimo, or Aleut	–	5	5	–	2	2	–	–
Asian or Pacific Islander	1	5	5	1	1	1	1	1
Other race	–	4	4	17	–	1	–	–
Hispanic origin (of any race)	1	14	15	21	–	1	1	–
White, not of Hispanic origin	328	709	852	245	435	444	253	315
VACANCY STATUS								
Vacant housing units	**109**	**139**	**172**	**231**	**55**	**67**	**278**	**301**
For sale only	18	20	23	17	9	10	8	26
For rent	28	35	39	29	22	22	21	24
Rented or sold, not occupied	10	4	6	4	1	1	12	16
For seasonal, recreational, or occasional use	5	3	19	149	3	12	221	181
For migrant workers	–	–	–	3	–	–	–	–
Other vacant	48	77	85	29	20	22	16	54
Boarded up	–	2	2	–	1	1	–	3
DURATION OF VACANCY								
Vacant-for-sale-only housing units	**18**	**20**	**23**	**17**	**9**	**10**	**8**	**26**
Less than 2 months	1	5	5	–	1	2	1	1
2 up to 6 months	6	12	13	3	1	1	3	4
6 or more months	11	3	5	14	7	7	4	21
Vacant-for-rent housing units	**28**	**35**	**39**	**29**	**22**	**22**	**21**	**24**
Less than 2 months	7	12	13	3	8	8	5	2
2 up to 6 months	18	19	20	12	5	5	7	6
6 or more months	3	4	6	14	9	9	9	16
UNITS IN STRUCTURE								
1, detached	814	1 381	2 040	1 118	631	716	1 146	1 372
1, attached	7	165	172	17	15	16	11	12
2	94	157	198	74	145	147	77	47
3 or 4	103	259	272	23	114	114	77	62
5 to 9	65	78	91	14	65	65	23	26
10 to 19	33	12	18	3	45	45	12	38
20 to 49	27	–	–	26	26	26	–	34
50 or more	–	95	95	–	–	–	–	–
Mobile home or trailer	55	114	323	358	88	98	235	393
Other	14	24	34	74	13	20	21	55
Occupied housing units	**1 103**	**2 146**	**3 071**	**1 476**	**1 087**	**1 180**	**1 324**	**1 738**
AGE OF HOUSEHOLDER								
Under 25 years	42	92	127	83	62	65	54	82
25 to 34 years	172	641	870	363	170	187	335	330
35 to 44 years	255	560	806	412	227	260	344	363
45 to 54 years	154	314	457	233	150	167	195	264
55 to 64 years	136	230	347	170	193	204	177	257
65 to 74 years	181	162	265	134	176	185	137	237
75 years and over	163	147	199	81	109	112	82	205
HOUSEHOLDER 65 YEARS AND OVER								
Occupied housing units	**344**	**309**	**464**	**215**	**285**	**297**	**219**	**442**
1-person households	167	148	204	90	145	146	89	215
Mean number of persons per room	.30	.32	.33	.33	.34	.34	.30	.30
Units in structure:								
1, detached or attached	231	185	268	130	143	152	152	297
2 or more	93	104	112	32	127	127	18	76
Mobile home, trailer, or other	20	20	84	53	15	18	49	69
Specified owner	192	162	213	73	119	123	90	183
Mean value (dollars)	92 300	93 600	92 000	81 300	32 800	32 600	66 600	97 100
Specified renter	96	102	111	41	138	139	23	90
Mean contract rent (dollars)	218	627	605	210	174	174	315	199
With meals included in rent	–	35	35	–	–	–	–	2
Mean contract rent (dollars)	–	1 239	1 239	–	–	–	–	338
No meals included in rent	87	63	69	32	129	130	15	83
No cash rent	9	4	7	9	9	9	8	5

TIPSII [UPF] GH123 CENSUS90 72583600 06/22/92 4:34 PM MACHINE: C DATA:CENSUS90*H1TIPSDA23. 06/18/92 05:15:31 TAPE: NONE FRAME: 141
TSF:CENSUS90*92. 06/18/92 05:17:24 UTF:CENSUS90*93. 06/18/92 05:17:24 META:CENSUS90*H1TABLES23. 06/18/92 05:25:44

Table 67. **Occupancy, Structural Characteristics, and Age of Householder: 1990**—Con.

[For definitions of terms and meanings of symbols, see text]

Place and [In Selected States] County Subdivision [2,500 to 9,999 Persons]	Warren town	Waterboro town	Wells town	West Gardiner town	Wilton town	Winslow CDP	Winslow town	Winterport town
All housing units	**1 277**	**2 144**	**5 217**	**1 051**	**1 809**	**2 270**	**3 274**	**1 180**
POPULATION								
Persons in occupied housing units	3 088	4 510	7 778	2 531	4 242	5 405	7 966	3 175
Per occupied housing unit	2.74	2.90	2.55	2.85	2.67	2.47	2.61	2.84
Owner-occupied housing units	2 646	4 076	6 534	2 272	3 423	4 055	6 354	2 777
Per owner-occupied housing unit	2.76	2.96	2.61	2.88	2.76	2.66	2.77	2.90
Renter-occupied housing units	442	434	1 244	259	819	1 350	1 612	398
Per renter-occupied housing unit	2.62	2.45	2.23	2.59	2.35	2.05	2.14	2.50
TENURE BY RACE AND HISPANIC ORIGIN OF HOUSEHOLDER								
Occupied housing units	**1 126**	**1 555**	**3 056**	**888**	**1 588**	**2 187**	**3 051**	**1 117**
Owner-occupied housing units	957	1 378	2 499	788	1 240	1 527	2 297	958
Percent of occupied housing units	85.0	88.6	81.8	88.7	78.1	69.8	75.3	85.8
White	951	1 376	2 490	785	1 232	1 522	2 288	953
Black	1	–	1	–	1	–	–	1
American Indian, Eskimo, or Aleut	3	2	2	–	4	1	3	–
Asian or Pacific Islander	2	–	6	3	3	4	6	3
Other race	–	–	–	–	–	–	–	1
Hispanic origin (of any race)	2	–	5	–	3	–	2	2
White, not of Hispanic origin	949	1 376	2 485	785	1 229	1 522	2 286	952
Renter-occupied housing units	169	177	557	100	348	660	754	159
White	168	176	553	99	347	653	747	157
Black	–	–	1	–	–	–	–	–
American Indian, Eskimo, or Aleut	1	1	1	1	1	2	2	2
Asian or Pacific Islander	–	–	2	–	–	4	4	–
Other race	–	–	–	–	–	1	1	–
Hispanic origin (of any race)	1	–	2	–	–	5	5	–
White, not of Hispanic origin	167	176	551	99	347	651	745	157
VACANCY STATUS								
Vacant housing units	**151**	**589**	**2 161**	**163**	**221**	**83**	**223**	**63**
For sale only	12	22	75	3	22	10	17	17
For rent	10	13	184	3	25	30	34	9
Rented or sold, not occupied	2	17	22	5	6	15	17	15
For seasonal, recreational, or occasional use	97	475	1 841	135	121	12	131	11
For migrant workers	–	–	1	–	–	–	1	–
Other vacant	30	62	38	17	47	16	23	11
Boarded up	2	–	2	–	–	–	1	1
DURATION OF VACANCY								
Vacant-for-sale-only housing units	**12**	**22**	**75**	**3**	**22**	**10**	**17**	**17**
Less than 2 months	2	2	2	–	1	2	3	–
2 up to 6 months	3	5	21	–	13	7	7	7
6 or more months	7	15	52	3	8	1	7	10
Vacant-for-rent housing units	**10**	**13**	**184**	**3**	**25**	**30**	**34**	**9**
Less than 2 months	7	4	80	–	4	11	12	5
2 up to 6 months	2	3	39	2	14	12	12	1
6 or more months	1	6	65	1	7	7	10	3
UNITS IN STRUCTURE								
1, detached	962	1 859	3 667	722	1 150	1 327	2 149	915
1, attached	7	15	182	11	22	18	25	7
2	51	40	250	40	144	319	344	25
3 or 4	33	26	172	12	100	275	280	38
5 to 9	2	12	106	9	75	224	224	23
10 to 19	–	7	36	–	7	4	4	16
20 to 49	–	–	–	–	–	–	–	–
50 or more	–	–	–	–	–	–	–	–
Mobile home or trailer	198	174	688	172	225	92	230	144
Other	24	11	116	85	86	11	18	12
Occupied housing units	**1 126**	**1 555**	**3 056**	**888**	**1 588**	**2 187**	**3 051**	**1 117**
AGE OF HOUSEHOLDER								
Under 25 years	42	78	59	30	97	111	130	33
25 to 34 years	249	429	553	176	315	366	557	252
35 to 44 years	320	437	786	266	334	478	707	338
45 to 54 years	152	232	500	162	263	306	455	178
55 to 64 years	155	156	427	127	208	372	492	146
65 to 74 years	111	149	413	73	206	330	437	79
75 years and over	97	74	318	54	165	224	273	91
HOUSEHOLDER 65 YEARS AND OVER								
Occupied housing units	**208**	**223**	**731**	**127**	**371**	**554**	**710**	**170**
1-person households	104	98	331	49	166	249	295	75
Mean number of persons per room	.28	.32	.31	.34	.30	.32	.32	.29
Units in structure:								
1, detached or attached	149	182	515	95	236	302	427	132
2 or more	17	21	100	1	79	223	230	21
Mobile home, trailer, or other	42	20	116	31	56	29	53	17
Specified owner	71	128	392	48	180	265	336	84
Mean value (dollars)	78 100	100 300	152 200	88 900	65 300	74 500	72 700	66 200
Specified renter	23	26	98	7	79	154	163	23
Mean contract rent (dollars)	162	185	342	188	140	255	254	208
With meals included in rent	–	–	–	–	1	–	–	–
Mean contract rent (dollars)	–	–	–	–	237	–	–	–
No meals included in rent	19	19	81	5	72	143	147	20
No cash rent	4	7	17	2	6	11	16	3

TIPSII [UPF] GH123 CENSUS90 72583600 06/22/92 4:34 PM MACHINE: C DATA:CENSUS90*H1TIPSDA23. 06/18/92 05:15:31 TAPE: NONE FRAME: 142
TSF:CENSUS90*92. 06/18/92 05:17:24 UTF:CENSUS90*93. 06/18/92 05:17:24 META:CENSUS90*H1TABLES23. 06/18/92 05:25:44

Table 67. **Occupancy, Structural Characteristics, and Age of Householder: 1990**—Con.

[For definitions of terms and meanings of symbols, see text]

Place and [In Selected States] County Subdivision [2,500 to 9,999 Persons]	Winthrop CDP	Winthrop town	Wiscasset town	Woolwich town	Yarmouth CDP	Yarmouth town	York town	York Harbor CDP
All housing units	**1 292**	**2 827**	**1 386**	**1 011**	**1 327**	**3 309**	**6 504**	**1 276**
POPULATION								
Persons in occupied housing units	2 774	5 863	3 339	2 570	3 212	7 736	9 734	2 471
Per occupied housing unit	2.46	2.61	2.60	2.77	2.52	2.52	2.57	2.45
Owner-occupied housing units	1 963	4 747	2 689	2 259	2 290	5 770	7 979	1 954
Per owner-occupied housing unit	2.63	2.74	2.69	2.80	2.86	2.77	2.64	2.58
Renter-occupied housing units	811	1 116	650	311	922	1 966	1 755	517
Per renter-occupied housing unit	2.14	2.18	2.28	2.61	1.95	2.00	2.28	2.06
TENURE BY RACE AND HISPANIC ORIGIN OF HOUSEHOLDER								
Occupied housing units	**1 126**	**2 245**	**1 286**	**927**	**1 274**	**3 068**	**3 788**	**1 007**
Owner-occupied housing units	747	1 734	1 001	808	802	2 083	3 019	756
Percent of occupied housing units	66.3	77.2	77.8	87.2	63.0	67.9	79.7	75.1
White	743	1 721	996	800	798	2 076	3 008	753
Black	–	1	–	3	–	1	6	1
American Indian, Eskimo, or Aleut	2	2	4	3	1	1	1	–
Asian or Pacific Islander	1	8	–	2	1	3	4	2
Other race	1	2	1	–	2	2	–	–
Hispanic origin (of any race)	3	6	2	1	3	4	14	1
White, not of Hispanic origin	741	1 717	995	799	796	2 073	2 994	752
Renter-occupied housing units	379	511	285	119	472	985	769	251
White	374	505	279	117	464	969	764	250
Black	–	–	2	1	4	7	2	–
American Indian, Eskimo, or Aleut	3	4	2	–	–	1	2	–
Asian or Pacific Islander	1	1	1	1	2	5	–	–
Other race	1	1	1	–	2	3	1	1
Hispanic origin (of any race)	2	3	5	1	6	12	4	1
White, not of Hispanic origin	372	502	275	116	461	961	761	250
VACANCY STATUS								
Vacant housing units	**166**	**582**	**100**	**84**	**53**	**241**	**2 716**	**269**
For sale only	15	32	12	8	5	35	132	25
For rent	46	57	16	6	29	61	196	22
Rented or sold, not occupied	2	11	5	3	7	21	45	3
For seasonal, recreational, or occasional use	84	414	16	43	6	104	2 247	203
For migrant workers	–	–	–	–	–	–	–	–
Other vacant	19	68	51	24	6	20	96	16
Boarded up	2	4	1	2	–	1	2	–
DURATION OF VACANCY								
Vacant-for-sale-only housing units	**15**	**32**	**12**	**8**	**5**	**35**	**132**	**25**
Less than 2 months	–	–	2	1	1	13	4	1
2 up to 6 months	6	12	4	1	1	11	36	8
6 or more months	9	20	6	6	3	11	92	16
Vacant-for-rent housing units	**46**	**57**	**16**	**6**	**29**	**61**	**196**	**22**
Less than 2 months	18	18	6	3	9	33	32	4
2 up to 6 months	22	23	4	1	18	25	120	14
6 or more months	6	16	6	2	2	3	44	4
UNITS IN STRUCTURE								
1, detached	822	1 983	907	810	801	2 078	5 198	970
1, attached	14	27	8	6	23	308	228	23
2	102	132	46	16	144	274	276	54
3 or 4	110	123	64	4	133	202	249	90
5 to 9	149	156	38	1	154	190	183	93
10 to 19	31	64	15	1	39	107	65	36
20 to 49	–	–	–	–	–	102	–	–
50 or more	–	–	–	–	–	–	–	–
Mobile home or trailer	46	276	269	158	19	19	212	1
Other	18	66	39	15	14	29	93	9
Occupied housing units	**1 126**	**2 245**	**1 286**	**927**	**1 274**	**3 068**	**3 788**	**1 007**
AGE OF HOUSEHOLDER								
Under 25 years	50	81	52	20	31	103	105	23
25 to 34 years	204	415	238	194	269	570	593	125
35 to 44 years	265	580	325	230	376	849	975	225
45 to 54 years	168	358	210	185	197	536	665	200
55 to 64 years	142	292	177	132	145	411	579	130
65 to 74 years	149	285	162	84	125	327	503	154
75 years and over	148	234	122	82	131	272	368	150
HOUSEHOLDER 65 YEARS AND OVER								
Occupied housing units	**297**	**519**	**284**	**166**	**256**	**599**	**871**	**304**
1-person households	142	215	131	57	132	257	349	129
Mean number of persons per room	.31	.33	.29	.30	.32	.31	.30	.29
Units in structure:								
1, detached or attached	178	344	195	142	149	441	742	243
2 or more	93	105	45	2	95	138	102	59
Mobile home, trailer, or other	26	70	44	22	12	20	27	2
Specified owner	149	251	131	74	125	362	600	218
Mean value (dollars)	80 900	84 400	126 600	117 900	144 400	173 500	194 000	204 400
Specified renter	95	120	50	14	98	144	107	49
Mean contract rent (dollars)	269	265	312	205	306	391	372	314
With meals included in rent	–	–	–	–	–	–	–	–
Mean contract rent (dollars)	–	–	–	–	–	–	–	–
No meals included in rent	85	103	44	8	89	129	92	48
No cash rent	10	17	6	6	9	15	15	1

TIPSII [UPF] GH123 CENSUS90 72583600 06/22/92 4:34 PM MACHINE: C DATA:CENSUS90*H1TIPSDA23. 06/18/92 05:15:31 TAPE: NONE FRAME: 143
TSF:CENSUS90*92. 06/18/92 05:17:24 UTF:CENSUS90*93. 06/18/92 05:17:24 META:CENSUS90*H1TABLES23. 06/18/92 05:25:44

Table 68. Utilization and Financial Characteristics: 1990

[For definitions of terms and meanings of symbols, see text]

Place and [In Selected States] County Subdivision [2,500 to 9,999 Persons]	Arundel town	Bar Harbor CDP	Bar Harbor town	Bath city	Belfast city	Berwick town	Boothbay town	Brewer city	Bridgton town	Bucksport CDP
All housing units	**1 036**	**1 537**	**2 586**	**4 236**	**2 898**	**2 222**	**1 714**	**3 780**	**2 921**	**1 289**
ROOMS										
1 room	3	37	76	55	41	9	24	37	21	6
2 rooms	16	91	156	199	108	35	52	125	104	43
3 rooms	46	270	386	456	327	195	120	395	362	150
4 rooms	208	260	456	871	622	480	295	565	588	261
5 rooms	266	224	443	740	650	487	365	799	663	262
6 rooms	218	222	395	739	418	466	378	780	476	243
7 rooms	123	154	262	449	276	267	223	533	326	154
8 rooms	91	111	177	348	198	157	114	297	185	74
9 or more rooms	65	168	235	379	258	126	143	249	196	96
Median, all housing units	5.4	5.0	5.0	5.2	5.0	5.3	5.5	5.5	5.1	5.2
Median, occupied housing units	5.4	5.0	5.2	5.3	5.1	5.4	5.6	5.5	5.4	5.2
Median, owner-occupied housing units	5.5	6.3	6.0	6.4	5.7	5.8	5.8	6.2	5.9	5.9
Median, renter-occupied housing units	4.6	3.5	3.7	4.0	3.9	4.0	4.4	4.0	4.0	3.9
Occupied housing units	**973**	**1 184**	**1 851**	**3 930**	**2 579**	**2 058**	**1 048**	**3 619**	**1 660**	**1 179**
PERSONS IN UNIT										
1 person	136	426	561	1 137	706	336	219	889	414	303
2 persons	352	397	660	1 275	918	598	409	1 283	562	367
3 persons	210	177	296	669	434	404	167	669	275	227
4 persons	198	136	243	590	333	475	178	537	241	189
5 persons	61	42	75	198	134	178	64	182	123	68
6 persons	11	5	12	51	31	53	7	40	36	21
7 or more persons	5	1	4	10	23	14	4	19	9	4
Median, occupied housing units	2.50	1.92	2.05	2.15	2.14	2.74	2.25	2.22	2.24	2.28
Median, owner-occupied housing units	2.58	2.19	2.25	2.28	2.24	2.88	2.25	2.38	2.31	2.42
Median, renter-occupied housing units	2.17	1.54	1.65	1.96	1.86	2.29	2.21	1.83	1.95	1.93
PERSONS PER ROOM										
0.50 or less	606	886	1 322	2 760	1 788	1 140	715	2 556	1 111	790
0.51 to 0.75	250	191	340	727	439	570	196	711	332	224
0.76 to 1.00	108	100	170	390	289	308	118	321	186	151
1.01 to 1.50	7	3	10	41	46	35	15	22	25	10
1.51 or more	2	4	9	12	17	5	4	9	6	4
Mean	.48	.40	.42	.43	.44	.52	.43	.44	.45	.46
VALUE										
Specified owner-occupied housing units	**485**	**480**	**813**	**1 751**	**1 033**	**1 011**	**606**	**1 849**	**826**	**551**
Less than $20,000	3	6	9	12	23	2	6	9	13	7
$20,000 to $29,999	1	3	8	16	41	2	8	30	14	13
$30,000 to $39,999	5	11	21	22	65	6	11	61	34	25
$40,000 to $49,999	6	10	26	67	100	5	12	94	35	46
$50,000 to $59,999	14	21	38	102	99	16	19	161	53	63
$60,000 to $69,999	15	31	51	178	94	23	32	222	69	88
$70,000 to $79,999	26	37	65	228	140	50	42	304	118	101
$80,000 to $89,999	43	54	80	262	105	100	39	296	109	79
$90,000 to $99,999	49	39	70	228	58	145	43	191	78	48
$100,000 to $124,999	116	70	126	271	101	331	85	253	124	48
$125,000 to $149,999	85	57	97	150	74	172	62	130	62	18
$150,000 to $174,999	52	38	65	78	44	100	50	51	40	6
$175,000 to $199,999	36	33	45	55	18	32	52	25	18	5
$200,000 to $249,999	19	31	43	47	29	15	51	14	34	3
$250,000 to $299,999	10	12	26	16	14	11	40	4	12	1
$300,000 to $399,999	2	11	21	10	16	1	36	1	9	–
$400,000 to $499,999	2	2	3	6	10	–	9	2	2	–
$500,000 or more	1	14	19	3	2	–	9	1	2	–
Median (dollars)	117 300	110 000	107 600	89 600	76 900	111 800	127 400	81 500	87 100	73 200
Mean (dollars)	127 200	139 000	134 500	102 600	95 200	117 500	157 400	87 700	102 600	76 600
Owner-occupied mobile homes or trailers	**193**	**16**	**57**	**38**	**325**	**308**	**102**	**65**	**133**	**85**
Median (dollars)	43 700	10 000–	32 200	50 000	21 700	56 800	42 500	18 600	43 500	26 300
Mean (dollars)	56 400	55 100	73 100	53 500	29 100	58 700	54 300	22 800	50 300	34 300
CONTRACT RENT										
Specified renter-occupied housing units	**96**	**556**	**686**	**1 776**	**825**	**445**	**131**	**1 292**	**420**	**397**
Less than $100	–	19	22	85	92	5	–	48	20	47
$100 to $149	3	69	74	111	52	14	4	76	24	32
$150 to $199	1	35	36	67	55	3	1	72	17	23
$200 to $249	3	43	53	44	85	20	6	77	27	43
$250 to $299	6	30	40	92	119	16	10	122	45	55
$300 to $349	12	85	105	153	125	64	24	208	82	60
$350 to $399	2	84	98	235	114	73	22	187	68	53
$400 to $449	13	73	92	274	79	72	13	155	35	25
$450 to $499	9	27	38	228	31	52	9	133	23	17
$500 to $549	9	34	42	149	10	47	7	47	28	4
$550 to $599	2	3	5	106	6	14	3	33	6	1
$600 to $649	12	13	17	53	1	15	2	41	6	3
$650 to $699	4	1	2	41	1	12	5	31	–	–
$700 to $749	2	–	–	22	1	7	–	4	1	1
$750 to $999	2	3	5	36	–	4	–	6	–	–
$1,000 or more	1	1	1	3	–	–	–	1	–	–
No cash rent	15	36	56	77	54	27	25	51	38	33
Median (dollars)	452	335	340	410	290	408	365	354	335	286
Mean (dollars)	463	323	331	399	277	414	379	356	327	270
MEALS INCLUDED IN RENT										
Specified renter-occupied housing units	**96**	**556**	**686**	**1 776**	**825**	**445**	**131**	**1 292**	**420**	**397**
With meals included in rent	1	3	3	7	1	–	–	4	3	–
Mean (dollars)	363	371	371	345	287	–	–	429	404	–
No meals included in rent	80	517	627	1 692	770	418	106	1 237	379	364
No cash rent	15	36	56	77	54	27	25	51	38	33

TIPSII [UPF] GH123 CENSUS90 72583600 06/22/92 4:34 PM MACHINE: C DATA:CENSUS90*H1TIPSDA23. 06/18/92 05:15:31 TAPE: NONE FRAME: 144
TSF:CENSUS90*92. 06/18/92 05:17:24 UTF:CENSUS90*93. 06/18/92 05:17:24 META:CENSUS90*H1TABLES23. 06/18/92 05:25:44

Table 68. **Utilization and Financial Characteristics: 1990** —Con.

[For definitions of terms and meanings of symbols, see text]

Place and [In Selected States] County Subdivision [2,500 to 9,999 Persons]	Bucksport town	Buxton town	Calais city	Camden CDP	Camden town	Cape Elizabeth town	Caribou city	Casco town	China town	Clinton town
All housing units	**2 078**	**2 362**	**1 773**	**2 010**	**2 654**	**3 456**	**4 089**	**1 677**	**1 703**	**1 226**
ROOMS										
1 room	27	11	20	25	39	5	21	33	16	9
2 rooms	60	29	47	84	104	23	142	64	44	19
3 rooms	210	106	202	195	246	88	533	223	136	76
4 rooms	405	418	305	333	457	277	901	412	334	296
5 rooms	462	596	349	362	503	428	980	366	400	382
6 rooms	385	510	326	355	471	677	697	264	345	199
7 rooms	269	315	223	248	323	680	383	163	193	113
8 rooms	125	203	179	180	228	577	230	87	113	65
9 or more rooms	135	174	122	228	283	701	202	65	122	67
Median, all housing units	5.2	5.5	5.4	5.5	5.5	6.8	5.0	4.8	5.3	5.1
Median, occupied housing units	5.3	5.6	5.5	5.6	5.6	6.9	5.0	5.3	5.7	5.1
Median, owner-occupied housing units	5.7	5.7	6.1	6.3	6.2	7.1	5.6	5.5	5.9	5.2
Median, renter-occupied housing units	3.9	4.4	3.9	4.1	4.1	4.9	3.8	4.4	4.3	4.3
Occupied housing units	**1 812**	**2 219**	**1 536**	**1 730**	**2 162**	**3 257**	**3 719**	**1 057**	**1 267**	**1 153**
PERSONS IN UNIT										
1 person	405	280	418	599	701	550	924	160	195	172
2 persons	554	718	513	614	799	1 225	1 250	357	394	353
3 persons	344	468	269	234	293	558	702	198	230	243
4 persons	346	499	225	183	239	616	584	231	277	251
5 persons	116	181	78	74	97	213	182	83	115	95
6 persons	35	54	23	20	24	78	55	15	40	32
7 or more persons	12	19	10	6	9	17	22	13	16	7
Median, occupied housing units	2.40	2.74	2.18	1.93	1.98	2.38	2.25	2.56	2.69	2.71
Median, owner-occupied housing units	2.51	2.79	2.38	2.10	2.11	2.43	2.45	2.58	2.82	2.73
Median, renter-occupied housing units	2.04	2.38	1.53	1.53	1.60	1.99	1.72	2.48	2.11	2.61
PERSONS PER ROOM										
0.50 or less	1 139	1 330	1 113	1 379	1 717	2 637	2 436	620	754	623
0.51 to 0.75	373	535	257	237	307	502	775	251	288	279
0.76 to 1.00	267	311	152	107	128	110	448	174	195	215
1.01 to 1.50	29	36	12	7	8	8	49	11	21	30
1.51 or more	4	7	2	–	2	–	11	1	9	6
Mean	.48	.50	.43	.38	.39	.39	.48	.51	.50	.54
VALUE										
Specified owner-occupied housing units	**841**	**1 252**	**787**	**864**	**1 110**	**2 497**	**1 670**	**619**	**649**	**462**
Less than $20,000	22	5	63	1	2	4	97	4	5	17
$20,000 to $29,999	23	12	69	5	5	–	139	13	11	30
$30,000 to $39,999	40	18	130	9	13	4	263	11	15	36
$40,000 to $49,999	80	21	148	10	11	4	335	22	37	61
$50,000 to $59,999	104	36	109	12	19	13	294	15	52	63
$60,000 to $69,999	133	48	87	25	30	16	264	41	56	85
$70,000 to $79,999	145	74	62	59	69	44	104	56	89	42
$80,000 to $89,999	110	115	50	80	97	56	57	92	74	55
$90,000 to $99,999	66	191	16	75	93	106	32	84	62	24
$100,000 to $124,999	73	356	28	134	161	372	48	125	93	26
$125,000 to $149,999	26	202	12	120	161	387	23	58	60	17
$150,000 to $174,999	8	119	8	82	108	328	9	37	51	3
$175,000 to $199,999	5	32	3	64	82	273	3	14	14	2
$200,000 to $249,999	5	16	1	61	89	335	2	19	13	–
$250,000 to $299,999	1	6	1	40	54	159	–	17	11	–
$300,000 to $399,999	–	–	–	46	68	189	–	8	5	–
$400,000 to $499,999	–	1	–	16	20	87	–	2	1	–
$500,000 or more	–	–	–	25	28	120	–	1	–	1
Median (dollars)	71 200	107 400	48 800	129 600	133 500	168 500	50 000	96 600	88 000	62 700
Mean (dollars)	74 000	111 300	54 600	163 800	165 800	206 700	53 300	111 700	101 200	66 700
Owner-occupied mobile homes or trailers	**193**	**326**	**140**	**55**	**110**	**–**	**415**	**112**	**135**	**285**
Median (dollars)	27 900	54 400	23 000	37 500	28 500	–	15 000	39 300	31 700	25 500
Mean (dollars)	32 000	56 200	27 300	40 100	36 000	–	20 300	43 700	35 400	30 100
CONTRACT RENT										
Specified renter-occupied housing units	**449**	**233**	**476**	**616**	**672**	**422**	**1 207**	**185**	**141**	**165**
Less than $100	48	3	55	39	40	3	79	1	–	5
$100 to $149	32	4	48	23	28	8	106	1	4	12
$150 to $199	28	6	38	21	21	7	74	3	3	3
$200 to $249	47	5	68	45	47	9	112	5	6	24
$250 to $299	62	9	70	49	52	13	261	11	18	26
$300 to $349	75	16	72	115	123	13	293	20	32	36
$350 to $399	57	23	55	101	109	20	119	20	25	9
$400 to $449	26	28	21	58	63	19	51	13	14	12
$450 to $499	22	32	16	40	48	18	17	18	10	11
$500 to $549	6	31	6	30	33	36	31	31	9	1
$550 to $599	1	11	–	15	17	39	4	14	5	–
$600 to $649	3	11	–	20	22	34	2	7	3	–
$650 to $699	–	11	–	9	11	36	–	1	2	–
$700 to $749	1	13	–	8	9	29	–	7	–	–
$750 to $999	–	3	–	6	6	79	3	7	2	–
$1,000 or more	–	–	1	3	3	33	–	–	–	–
No cash rent	41	27	26	34	40	26	55	26	8	26
Median (dollars)	291	463	259	349	352	619	291	464	355	299
Mean (dollars)	275	459	254	357	360	642	276	459	375	293
MEALS INCLUDED IN RENT										
Specified renter-occupied housing units	**449**	**233**	**476**	**616**	**672**	**422**	**1 207**	**185**	**141**	**165**
With meals included in rent	1	–	–	1	1	2	5	1	–	–
Mean (dollars)	163	–	–	675	675	675	195	487	–	–
No meals included in rent	407	206	450	581	631	394	1 147	158	133	139
No cash rent	41	27	26	34	40	26	55	26	8	26

TIPSII [UPF] GH123 CENSUS90 72583600 06/22/92 4:34 PM MACHINE: C DATA:CENSUS90*H1TIPSDA23. 06/18/92 05:15:31 TAPE: NONE FRAME: 145
TSF:CENSUS90*92. 06/18/92 05:17:24 UTF:CENSUS90*93. 06/18/92 05:17:24 META:CENSUS90*H1TABLES23. 06/18/92 05:25:44

Table 68. **Utilization and Financial Characteristics: 1990** —Con.

[For definitions of terms and meanings of symbols, see text]

Place and [In Selected States] County Subdivision [2,500 to 9,999 Persons]	Cumberland town	Dexter CDP	Dexter town	Dixfield town	Dover-Foxcroft town	Dover-Foxcroft CDP	Durham town	Eliot town	Ellsworth city	Fairfield CDP
All housing units	**2 365**	**1 238**	**2 095**	**1 081**	**2 128**	**1 288**	**994**	**2 038**	**3 202**	**1 261**
ROOMS										
1 room	4	31	65	18	30	15	5	3	72	4
2 rooms	14	44	96	19	31	18	11	13	206	41
3 rooms	40	166	260	79	194	144	37	69	346	168
4 rooms	189	261	460	233	383	229	149	345	657	218
5 rooms	346	243	440	263	400	206	243	423	713	285
6 rooms	452	196	317	222	397	234	229	440	478	252
7 rooms	496	122	205	125	285	153	156	361	364	115
8 rooms	397	88	134	70	190	124	82	215	186	85
9 or more rooms	427	87	118	52	218	165	82	169	180	93
Median, all housing units	6.8	5.0	4.9	5.2	5.6	5.6	5.7	5.9	4.9	5.2
Median, occupied housing units	6.9	5.2	5.2	5.3	5.6	5.7	5.7	5.9	5.0	5.3
Median, owner-occupied housing units	7.0	6.0	5.7	5.6	6.1	6.4	5.9	6.2	5.7	6.0
Median, renter-occupied housing units	5.6	3.9	3.9	4.2	4.0	4.0	4.7	4.5	3.4	3.9
Occupied housing units	**2 021**	**1 046**	**1 675**	**963**	**1 699**	**1 195**	**969**	**1 933**	**2 416**	**1 172**
PERSONS IN UNIT										
1 person	251	271	373	205	385	315	123	350	646	338
2 persons	664	353	592	338	566	400	301	633	882	410
3 persons	440	167	283	164	305	200	226	362	391	189
4 persons	464	168	284	168	257	165	199	390	355	149
5 persons	153	59	90	59	119	76	90	143	99	61
6 persons	38	19	38	23	50	29	19	39	27	16
7 or more persons	11	9	15	6	17	10	11	16	16	9
Median, occupied housing units	2.72	2.21	2.28	2.32	2.32	2.21	2.77	2.47	2.14	2.10
Median, owner-occupied housing units	2.74	2.36	2.39	2.40	2.45	2.37	2.82	2.47	2.34	2.27
Median, renter-occupied housing units	2.44	1.86	1.94	1.97	1.86	1.79	2.36	2.50	1.63	1.81
PERSONS PER ROOM										
0.50 or less	1 515	715	1 100	635	1 155	861	577	1 313	1 617	810
0.51 to 0.75	393	194	339	195	319	205	249	427	457	231
0.76 to 1.00	103	119	207	109	187	113	127	174	307	121
1.01 to 1.50	7	16	26	20	30	13	15	18	21	7
1.51 or more	3	2	3	4	8	3	1	1	14	3
Mean	.41	.46	.47	.47	.45	.43	.49	.45	.46	.44
VALUE										
Specified owner-occupied housing units	**1 529**	**429**	**674**	**505**	**744**	**536**	**498**	**1 192**	**1 063**	**508**
Less than $20,000	2	16	26	20	33	13	2	1	19	12
$20,000 to $29,999	5	28	36	35	48	33	5	3	24	12
$30,000 to $39,999	9	77	106	58	99	71	3	2	44	51
$40,000 to $49,999	19	95	135	72	117	92	10	4	69	83
$50,000 to $59,999	19	76	111	73	106	86	17	7	89	97
$60,000 to $69,999	14	70	113	83	103	71	26	10	119	96
$70,000 to $79,999	33	24	45	71	86	61	46	27	142	62
$80,000 to $89,999	52	18	33	44	58	42	59	34	122	44
$90,000 to $99,999	78	10	25	20	31	21	60	91	110	23
$100,000 to $124,999	190	11	22	20	34	25	110	281	141	7
$125,000 to $149,999	275	2	13	4	15	14	78	261	86	10
$150,000 to $174,999	202	1	7	4	5	2	47	169	44	6
$175,000 to $199,999	144	–	1	–	4	3	18	95	16	–
$200,000 to $249,999	168	1	1	1	2	1	13	120	26	1
$250,000 to $299,999	94	–	–	–	2	1	4	51	2	4
$300,000 to $399,999	124	–	–	–	1	–	–	20	6	–
$400,000 to $499,999	42	–	–	–	–	–	–	8	2	–
$500,000 or more	59	–	–	–	–	–	–	8	2	–
Median (dollars)	158 500	49 800	52 400	58 900	56 400	56 000	104 800	138 000	82 100	59 800
Mean (dollars)	194 900	52 900	57 500	60 400	61 900	62 100	111 700	154 500	92 300	64 100
Owner-occupied mobile homes or trailers	**9**	**88**	**227**	**119**	**181**	**110**	**98**	**171**	**183**	**61**
Median (dollars)	42 500	18 800	19 300	25 700	22 900	17 100	36 000	48 400	31 100	26 300
Mean (dollars)	41 400	24 100	24 900	28 700	28 100	22 800	43 700	63 000	41 000	26 600
CONTRACT RENT										
Specified renter-occupied housing units	**132**	**390**	**469**	**208**	**413**	**380**	**90**	**312**	**778**	**449**
Less than $100	–	34	44	28	33	33	–	4	62	17
$100 to $149	1	29	32	16	34	31	2	3	62	37
$150 to $199	–	28	30	19	27	25	1	3	50	23
$200 to $249	3	63	78	36	59	58	3	7	51	58
$250 to $299	6	88	100	33	69	60	4	2	66	67
$300 to $349	5	69	83	26	76	74	17	17	126	93
$350 to $399	6	40	46	12	49	47	9	16	103	47
$400 to $449	16	12	14	8	19	17	9	28	102	39
$450 to $499	7	2	2	2	2	2	8	26	50	21
$500 to $549	11	1	1	6	2	2	9	48	35	11
$550 to $599	3	–	–	1	1	1	8	24	13	1
$600 to $649	11	2	2	2	–	–	6	22	7	2
$650 to $699	5	–	–	–	–	–	4	31	–	–
$700 to $749	5	–	–	–	–	–	–	15	–	–
$750 to $999	15	1	1	–	–	–	–	36	6	4
$1,000 or more	8	–	–	–	–	–	–	8	–	–
No cash rent	30	21	36	19	42	30	10	22	45	29
Median (dollars)	519	268	267	244	269	270	414	537	328	304
Mean (dollars)	593	255	253	243	260	259	427	567	316	301
MEALS INCLUDED IN RENT										
Specified renter-occupied housing units	**132**	**390**	**469**	**208**	**413**	**380**	**90**	**312**	**778**	**449**
With meals included in rent	–	–	–	–	2	2	–	2	4	6
Mean (dollars)	–	–	–	–	238	238	–	725	319	544
No meals included in rent	102	369	433	189	369	348	80	288	729	414
No cash rent	30	21	36	19	42	30	10	22	45	29

TIPSII [UPF] GH123 CENSUS90 72583600 06/22/92 4:34 PM MACHINE: C DATA:CENSUS90*H1TIPSDA23. 06/18/92 05:15:31 TAPE: NONE FRAME: 146
TSF:CENSUS90*92. 06/18/92 05:17:24 UTF:CENSUS90*93. 06/18/92 05:17:24 META:CENSUS90*H1TABLES23. 06/18/92 05:25:44

Table 68. **Utilization and Financial Characteristics: 1990** —Con.

[For definitions of terms and meanings of symbols, see text]

Place and [In Selected States] County Subdivision [2,500 to 9,999 Persons]	Fairfield town	Falmouth town	Farmingdale town	Farmington CDP	Farmington town	Fort Fairfield town	Fort Kent town	Freeport town	Fryeburg town	Gardiner city
All housing units	**2 658**	**3 322**	**1 237**	**1 644**	**2 877**	**1 648**	**1 634**	**3 011**	**1 549**	**2 705**
ROOMS										
1 room	10	11	1	58	79	12	9	40	9	20
2 rooms	62	69	26	137	163	42	103	84	49	107
3 rooms	250	222	146	391	465	159	161	255	141	347
4 rooms	504	355	278	333	560	294	318	611	278	561
5 rooms	717	616	275	226	518	403	405	607	375	504
6 rooms	477	627	226	172	415	284	298	560	267	413
7 rooms	273	553	154	124	286	200	162	390	191	289
8 rooms	169	375	75	92	184	122	98	231	95	190
9 or more rooms	196	494	56	111	207	132	80	233	144	274
Median, all housing units	5.2	6.1	5.1	4.2	4.8	5.3	5.1	5.3	5.3	5.1
Median, occupied housing units	5.2	6.2	5.2	4.2	4.9	5.3	5.1	5.5	5.5	5.2
Median, owner-occupied housing units	5.6	6.6	5.8	6.3	5.9	5.8	5.6	6.0	5.8	6.2
Median, renter-occupied housing units	4.1	4.2	3.8	3.4	3.5	4.1	3.7	4.1	4.1	3.8
Occupied housing units	**2 475**	**3 076**	**1 168**	**1 522**	**2 645**	**1 500**	**1 558**	**2 614**	**1 103**	**2 513**
PERSONS IN UNIT										
1 person	532	767	279	552	731	343	363	522	226	638
2 persons	816	1 138	424	515	924	470	490	948	390	784
3 persons	462	499	193	203	403	282	277	505	201	423
4 persons	424	458	192	158	368	248	261	439	198	433
5 persons	166	154	62	67	148	111	117	144	70	160
6 persons	46	44	16	20	54	31	41	44	16	53
7 or more persons	29	16	2	7	17	15	9	12	2	22
Median, occupied housing units	2.36	2.18	2.22	1.91	2.14	2.37	2.35	2.33	2.33	2.29
Median, owner-occupied housing units	2.53	2.28	2.35	2.20	2.34	2.52	2.72	2.44	2.39	2.60
Median, renter-occupied housing units	1.92	1.67	1.80	1.68	1.79	1.84	1.56	1.99	2.07	1.79
PERSONS PER ROOM										
0.50 or less	1 544	2 504	782	995	1 677	983	953	1 795	736	1 667
0.51 to 0.75	554	433	260	281	535	302	328	555	228	527
0.76 to 1.00	340	131	113	213	372	186	244	231	119	284
1.01 to 1.50	30	6	12	22	43	22	26	26	17	31
1.51 or more	7	2	1	11	18	7	7	7	3	4
Mean	.48	.38	.46	.46	.47	.47	.50	.45	.45	.46
VALUE										
Specified owner-occupied housing units	**1 184**	**2 037**	**568**	**417**	**924**	**743**	**761**	**1 248**	**588**	**1 076**
Less than $20,000	18	5	10	6	29	48	39	5	8	9
$20,000 to $29,999	26	4	19	7	29	89	69	8	12	33
$30,000 to $39,999	68	5	5	23	59	169	116	11	27	36
$40,000 to $49,999	141	11	29	33	75	174	151	20	20	94
$50,000 to $59,999	187	16	38	51	99	115	145	25	29	121
$60,000 to $69,999	239	21	74	52	132	78	100	35	40	159
$70,000 to $79,999	192	57	99	68	152	36	66	67	65	191
$80,000 to $89,999	108	67	94	50	112	9	30	82	79	159
$90,000 to $99,999	69	115	65	38	69	8	20	101	61	87
$100,000 to $124,999	70	275	77	47	93	7	17	233	88	104
$125,000 to $149,999	29	313	32	21	40	6	3	161	70	37
$150,000 to $174,999	19	275	20	11	22	4	3	159	45	28
$175,000 to $199,999	4	205	4	6	7	–	2	94	16	11
$200,000 to $249,999	8	249	2	2	3	–	–	110	18	4
$250,000 to $299,999	6	142	–	1	1	–	–	50	7	1
$300,000 to $399,999	–	146	–	1	1	–	–	53	2	1
$400,000 to $499,999	–	50	–	–	–	–	–	24	–	1
$500,000 or more	–	81	–	–	1	–	–	10	1	–
Median (dollars)	66 900	161 800	81 100	76 000	72 800	43 800	50 300	130 700	92 300	73 800
Mean (dollars)	71 600	195 600	84 800	81 200	76 600	46 400	52 900	154 200	103 700	78 900
Owner-occupied mobile homes or trailers	**231**	**22**	**102**	**69**	**247**	**142**	**131**	**280**	**101**	**182**
Median (dollars)	30 300	28 100	23 800	15 400	22 400	20 800	23 500	40 900	32 500	28 100
Mean (dollars)	36 500	30 500	28 700	20 800	27 900	23 400	28 000	48 700	37 000	35 000
CONTRACT RENT										
Specified renter-occupied housing units	**649**	**596**	**360**	**925**	**1 070**	**404**	**453**	**640**	**223**	**916**
Less than $100	24	24	11	67	67	64	44	16	12	27
$100 to $149	56	13	9	43	49	71	42	23	11	21
$150 to $199	32	17	15	67	73	37	29	18	19	38
$200 to $249	72	15	16	142	157	48	87	25	26	87
$250 to $299	93	11	58	174	195	41	88	18	20	148
$300 to $349	124	25	84	165	183	64	76	48	27	191
$350 to $399	67	23	62	131	145	31	26	48	25	148
$400 to $449	59	34	36	47	57	6	6	105	26	119
$450 to $499	30	46	19	15	25	4	5	48	13	39
$500 to $549	15	33	18	19	26	2	4	57	14	30
$550 to $599	4	32	14	2	7	1	1	58	11	13
$600 to $649	6	80	4	–	1	1	–	53	2	8
$650 to $699	–	40	2	1	2	–	–	35	–	5
$700 to $749	–	66	–	1	2	–	1	17	2	1
$750 to $999	4	69	–	1	1	1	–	36	3	1
$1,000 or more	–	30	–	11	11	–	–	6	–	–
No cash rent	63	38	12	39	69	33	44	29	12	40
Median (dollars)	306	604	339	285	289	211	251	454	323	328
Mean (dollars)	303	580	345	290	296	219	242	473	335	331
MEALS INCLUDED IN RENT										
Specified renter-occupied housing units	**649**	**596**	**360**	**925**	**1 070**	**404**	**453**	**640**	**223**	**916**
With meals included in rent	6	22	3	11	14	–	–	3	–	3
Mean (dollars)	544	712	363	1 250	1 051	–	–	350	–	363
No meals included in rent	580	536	345	875	987	371	409	608	211	873
No cash rent	63	38	12	39	69	33	44	29	12	40

TIPSII [UPF] GH123 CENSUS90 72583600 06/22/92 4:34 PM MACHINE: C DATA:CENSUS90*H1TIPSDA23. 06/18/92 05:15:31 TAPE: NONE FRAME: 147
TSF:CENSUS90*92. 06/18/92 05:17:24 UTF:CENSUS90*93. 06/18/92 05:17:24 META:CENSUS90*H1TABLES23. 06/18/92 05:25:44

Table 68. **Utilization and Financial Characteristics: 1990** —Con.

[For definitions of terms and meanings of symbols, see text]

Place and [In Selected States] County Subdivision [2,500 to 9,999 Persons]	Glenburn town	Gorham CDP	Gray town	Greene town	Hallowell city	Hampden CDP	Hampden town	Harpswell town	Hermon town	Holden town
All housing units	**1 298**	**1 091**	**2 836**	**1 446**	**1 192**	**1 574**	**2 326**	**3 432**	**1 423**	**1 332**
ROOMS										
1 room	33	14	49	2	41	11	11	61	2	35
2 rooms	28	26	100	22	66	38	47	170	8	27
3 rooms	104	97	281	74	209	100	127	442	84	121
4 rooms	264	222	639	296	195	222	312	598	261	309
5 rooms	394	203	625	385	140	309	470	634	402	303
6 rooms	217	187	500	314	161	313	469	581	320	215
7 rooms	133	143	299	165	130	231	370	412	173	115
8 rooms	68	102	179	95	106	179	270	273	108	111
9 or more rooms	57	97	164	93	144	171	250	261	65	96
Median, all housing units	5.1	5.4	5.1	5.4	5.1	5.8	5.9	5.2	5.4	5.1
Median, occupied housing units	5.2	5.5	5.5	5.5	5.3	5.9	5.9	5.8	5.4	5.3
Median, owner-occupied housing units	5.3	6.2	5.8	5.7	6.8	6.4	6.3	6.1	5.6	5.5
Median, renter-occupied housing units	3.9	4.0	4.1	4.2	3.4	4.0	4.0	4.4	4.2	3.8
Occupied housing units	**1 101**	**1 051**	**2 144**	**1 224**	**1 080**	**1 490**	**2 188**	**2 051**	**1 345**	**1 133**
PERSONS IN UNIT										
1 person	154	261	373	147	392	296	377	458	195	216
2 persons	346	376	727	394	345	517	731	820	465	418
3 persons	227	180	412	262	135	284	441	341	273	210
4 persons	250	150	431	280	132	280	444	315	287	201
5 persons	87	62	135	97	54	91	153	86	93	70
6 persons	25	17	52	34	18	17	33	21	26	14
7 or more persons	12	5	14	10	4	5	9	10	6	4
Median, occupied housing units	2.72	2.20	2.46	2.77	1.93	2.37	2.48	2.19	2.55	2.34
Median, owner-occupied housing units	2.82	2.33	2.58	2.81	2.40	2.51	2.66	2.22	2.68	2.42
Median, renter-occupied housing units	1.91	1.89	2.12	2.41	1.50–	1.86	1.94	2.07	2.07	1.69
PERSONS PER ROOM										
0.50 or less	621	757	1 380	724	817	1 064	1 502	1 480	844	767
0.51 to 0.75	281	185	477	274	157	287	463	351	304	230
0.76 to 1.00	182	99	256	201	99	128	197	186	178	125
1.01 to 1.50	15	9	28	24	5	9	23	28	17	10
1.51 or more	2	1	3	1	2	2	3	6	2	1
Mean	.53	.43	.48	.51	.41	.43	.45	.41	.49	.46
VALUE										
Specified owner-occupied housing units	**567**	**517**	**1 243**	**669**	**470**	**959**	**1 387**	**1 187**	**693**	**473**
Less than $20,000	11	2	4	5	1	4	13	17	10	13
$20,000 to $29,999	15	2	9	13	10	7	15	13	16	7
$30,000 to $39,999	24	6	14	16	19	18	35	22	26	20
$40,000 to $49,999	39	6	15	27	35	38	55	22	33	17
$50,000 to $59,999	44	8	28	28	39	68	93	43	65	33
$60,000 to $69,999	62	8	40	52	54	77	114	23	77	41
$70,000 to $79,999	78	11	56	93	80	105	151	50	107	49
$80,000 to $89,999	79	36	95	92	48	157	225	68	98	59
$90,000 to $99,999	62	64	145	95	39	94	128	60	74	48
$100,000 to $124,999	84	134	331	124	61	149	210	130	98	49
$125,000 to $149,999	45	90	219	67	42	114	173	135	47	55
$150,000 to $174,999	17	67	130	32	19	47	72	128	19	37
$175,000 to $199,999	4	28	70	12	11	40	54	86	8	16
$200,000 to $249,999	2	30	58	10	8	26	33	124	11	16
$250,000 to $299,999	1	16	22	2	2	9	10	81	2	9
$300,000 to $399,999	–	7	3	1	–	3	3	108	2	3
$400,000 to $499,999	–	1	2	–	–	–	–	36	–	1
$500,000 or more	–	1	2	–	2	3	3	41	–	–
Median (dollars)	81 300	121 500	116 300	90 900	79 700	90 600	89 700	152 100	81 300	89 600
Mean (dollars)	84 500	134 900	125 100	96 600	92 200	104 500	102 100	185 500	87 700	104 300
Owner-occupied mobile homes or trailers	**285**	**64**	**169**	**194**	**3**	**23**	**57**	**105**	**199**	**302**
Median (dollars)	34 900	30 000	41 000	46 500	42 500	10 000–	28 800	51 100	38 200	21 400
Mean (dollars)	37 900	37 000	51 800	50 000	34 700	13 500	33 300	55 300	42 000	24 700
CONTRACT RENT										
Specified renter-occupied housing units	**92**	**336**	**407**	**111**	**477**	**348**	**397**	**455**	**197**	**152**
Less than $100	15	4	4	4	2	7	7	10	10	3
$100 to $149	6	13	8	6	19	7	7	14	5	6
$150 to $199	13	12	8	2	27	5	7	6	5	20
$200 to $249	15	22	8	4	32	19	23	14	15	21
$250 to $299	5	10	33	5	72	64	66	21	22	8
$300 to $349	10	23	18	11	75	38	46	30	26	14
$350 to $399	4	25	35	15	88	36	45	43	38	15
$400 to $449	3	39	40	20	37	34	36	63	19	25
$450 to $499	3	57	41	13	35	51	52	32	9	14
$500 to $549	2	35	62	10	22	17	18	41	6	3
$550 to $599	3	22	54	2	30	18	24	27	2	4
$600 to $649	2	15	36	4	9	14	18	25	5	–
$650 to $699	–	20	16	1	13	6	8	26	14	1
$700 to $749	–	12	1	1	2	8	8	10	1	2
$750 to $999	–	9	7	1	2	4	5	28	2	3
$1,000 or more	2	2	1	–	–	–	–	4	–	–
No cash rent	9	16	35	12	12	20	27	61	18	13
Median (dollars)	219	461	485	406	353	386	384	438	360	338
Mean (dollars)	269	453	467	389	365	396	399	471	367	342
MEALS INCLUDED IN RENT										
Specified renter-occupied housing units	**92**	**336**	**407**	**111**	**477**	**348**	**397**	**455**	**197**	**152**
With meals included in rent	–	–	1	–	1	1	1	1	–	–
Mean (dollars)	–	–	113	–	437	113	113	313	–	–
No meals included in rent	83	320	371	99	464	327	369	393	179	139
No cash rent	9	16	35	12	12	20	27	61	18	13

TIPSII [UPF] GH123 CENSUS90 72583600 06/22/92 4:34 PM MACHINE: C DATA:CENSUS90*H1TIPSDA23. 06/18/92 05:15:31 TAPE: NONE FRAME: 148
TSF:CENSUS90*92. 06/18/92 05:17:24 UTF:CENSUS90*93. 06/18/92 05:17:24 META:CENSUS90*H1TABLES23. 06/18/92 05:25:44

Table 68. **Utilization and Financial Characteristics: 1990** —Con.

[For definitions of terms and meanings of symbols, see text]

Place and [In Selected States] County Subdivision [2,500 to 9,999 Persons]	Hollis town	Houlton CDP	Houlton town	Jay town	Kennebunk CDP	Kennebunk town	Kennebunkport town	Kittery CDP	Kittery town	Lebanon town
All housing units	**1 254**	**2 393**	**2 774**	**2 002**	**1 971**	**3 985**	**2 280**	**2 104**	**3 908**	**1 734**
ROOMS										
1 room	1	16	18	5	17	20	10	56	60	5
2 rooms	12	81	88	29	37	68	39	68	90	13
3 rooms	25	317	341	122	155	242	143	200	282	100
4 rooms	244	463	555	380	340	577	363	468	835	360
5 rooms	307	448	549	552	377	809	390	409	790	437
6 rooms	262	440	506	427	374	769	423	428	809	389
7 rooms	214	269	303	240	293	613	378	228	501	205
8 rooms	94	184	208	126	190	457	227	136	302	130
9 or more rooms	95	175	206	121	188	430	307	111	239	95
Median, all housing units	5.6	5.2	5.2	5.3	5.7	5.9	6.0	5.1	5.4	5.4
Median, occupied housing units	5.7	5.3	5.3	5.4	5.8	6.0	6.1	5.3	5.5	5.4
Median, owner-occupied housing units	5.9	6.1	6.0	5.7	6.4	6.3	6.5	6.0	6.0	5.5
Median, renter-occupied housing units	4.3	3.9	3.9	4.3	4.2	4.4	4.5	4.3	4.3	5.1
Occupied housing units	**1 193**	**2 230**	**2 584**	**1 870**	**1 684**	**3 118**	**1 441**	**1 934**	**3 607**	**1 441**
PERSONS IN UNIT										
1 person	136	685	733	341	436	733	390	499	881	208
2 persons	402	724	864	600	609	1 104	538	682	1 307	423
3 persons	214	335	394	401	260	508	248	337	631	296
4 persons	295	304	373	356	244	509	199	271	531	321
5 persons	103	132	159	135	97	195	51	101	176	142
6 persons	26	36	43	26	33	54	10	31	59	35
7 or more persons	17	14	18	11	5	15	5	13	22	16
Median, occupied housing units	2.77	2.09	2.15	2.49	2.17	2.25	2.11	2.19	2.21	2.80
Median, owner-occupied housing units	2.83	2.29	2.32	2.60	2.28	2.32	2.16	2.17	2.21	2.77
Median, renter-occupied housing units	2.45	1.65	1.68	2.09	1.82	1.95	1.91	2.20	2.18	3.11
PERSONS PER ROOM										
0.50 or less	702	1 599	1 810	1 156	1 283	2 320	1 149	1 318	2 544	813
0.51 to 0.75	284	391	463	442	282	547	207	404	689	366
0.76 to 1.00	176	207	267	236	102	219	77	189	338	232
1.01 to 1.50	25	27	36	32	13	26	6	16	28	25
1.51 or more	6	6	8	4	4	6	2	7	8	5
Mean	.50	.44	.45	.48	.41	.41	.37	.46	.44	.52
VALUE										
Specified owner-occupied housing units	**641**	**1 126**	**1 276**	**937**	**994**	**1 935**	**903**	**773**	**1 773**	**683**
Less than $20,000	5	58	81	15	1	3	3	1	5	4
$20,000 to $29,999	8	110	127	32	3	6	4	4	6	13
$30,000 to $39,999	11	240	267	52	2	2	4	1	2	11
$40,000 to $49,999	15	247	277	99	5	14	7	3	8	23
$50,000 to $59,999	15	177	187	138	15	32	16	11	20	38
$60,000 to $69,999	22	122	143	165	7	29	11	5	13	39
$70,000 to $79,999	46	68	72	166	23	50	24	34	58	67
$80,000 to $89,999	63	36	46	110	38	76	25	67	101	92
$90,000 to $99,999	112	18	21	65	66	108	38	104	159	87
$100,000 to $124,999	169	27	31	62	169	307	111	202	415	142
$125,000 to $149,999	107	9	10	25	202	358	84	153	341	80
$150,000 to $174,999	39	6	6	1	170	286	111	63	209	45
$175,000 to $199,999	18	2	2	3	91	149	67	40	119	22
$200,000 to $249,999	6	2	2	2	109	210	118	39	115	11
$250,000 to $299,999	4	3	3	–	55	121	80	18	72	6
$300,000 to $399,999	–	1	1	1	19	90	89	17	59	2
$400,000 to $499,999	1	–	–	–	8	42	31	5	33	–
$500,000 or more	–	–	–	1	11	52	80	6	38	1
Median (dollars)	103 500	46 200	45 800	67 500	145 800	148 800	180 000	119 400	132 300	96 300
Mean (dollars)	108 100	51 300	50 800	70 500	161 800	178 500	228 100	137 600	160 400	104 500
Owner-occupied mobile homes or trailers	**201**	**55**	**137**	**269**	**12**	**62**	**35**	**5**	**218**	**346**
Median (dollars)	44 500	14 800	14 400	24 000	70 000	75 000	70 800	67 500	34 100	46 000
Mean (dollars)	49 300	19 500	23 500	28 300	63 500	69 300	71 400	73 500	39 500	52 000
CONTRACT RENT										
Specified renter-occupied housing units	**132**	**876**	**916**	**348**	**472**	**693**	**244**	**948**	**1 228**	**115**
Less than $100	1	56	56	46	5	8	4	2	2	1
$100 to $149	3	94	96	25	24	28	4	20	22	5
$150 to $199	2	95	100	22	7	8	5	20	25	3
$200 to $249	9	170	180	48	23	29	4	21	25	3
$250 to $299	5	165	173	43	16	22	4	20	25	2
$300 to $349	2	133	137	86	44	63	13	52	68	6
$350 to $399	8	87	93	38	37	49	14	76	97	4
$400 to $449	30	25	26	7	32	53	22	110	129	12
$450 to $499	38	7	7	2	40	57	27	94	116	12
$500 to $549	5	1	1	1	58	74	32	128	164	8
$550 to $599	8	1	1	1	71	83	14	67	95	12
$600 to $649	4	1	1	1	26	39	26	58	82	11
$650 to $699	7	–	–	–	13	25	12	34	53	8
$700 to $749	2	–	–	–	21	35	2	27	51	8
$750 to $999	–	–	–	–	17	48	21	46	71	3
$1,000 or more	–	–	–	–	9	16	6	2	12	1
No cash rent	8	41	45	28	29	56	34	171	191	16
Median (dollars)	451	251	251	272	492	501	508	486	502	505
Mean (dollars)	437	247	248	248	478	503	528	488	509	499
MEALS INCLUDED IN RENT										
Specified renter-occupied housing units	**132**	**876**	**916**	**348**	**472**	**693**	**244**	**948**	**1 228**	**115**
With meals included in rent	–	1	2	1	8	9	3	1	2	–
Mean (dollars)	–	50	132	187	1 203	1 208	746	113	163	–
No meals included in rent	124	834	869	319	435	628	207	776	1 035	99
No cash rent	8	41	45	28	29	56	34	171	191	16

TIPSII [UPF] GH123 CENSUS90 72583600 06/22/92 4:34 PM MACHINE: C DATA:CENSUS90*H1TIPSDA23. 06/18/92 05:15:31 TAPE: NONE FRAME: 149
TSF:CENSUS90*92. 06/18/92 05:17:24 UTF:CENSUS90*93. 06/18/92 05:17:24 META:CENSUS90*H1TABLES23. 06/18/92 05:25:44

[For definitions of terms and meanings of symbols, see text]

Place and [In Selected States] County Subdivision [2,500 to 9,999 Persons]	Limestone town	Limington town	Lincoln CDP	Lincoln town	Lisbon town	Lisbon Falls CDP	Litchfield town	Livermore Falls town	Loring AFB CDP	Lyman town
All housing units	**2 434**	**1 058**	**1 454**	**2 569**	**3 616**	**1 759**	**1 328**	**1 474**	**1 532**	**1 473**
ROOMS										
1 room	9	4	11	55	8	2	6	4	–	18
2 rooms	46	17	52	146	44	18	46	57	10	17
3 rooms	118	62	156	302	228	116	83	140	20	127
4 rooms	341	187	295	520	938	377	332	320	143	264
5 rooms	601	272	364	605	933	431	347	336	420	418
6 rooms	506	226	259	430	641	362	209	278	334	285
7 rooms	521	109	171	262	400	225	133	158	431	168
8 rooms	198	90	82	139	215	109	88	101	135	87
9 or more rooms	94	91	64	110	209	119	84	80	39	89
Median, all housing units	5.7	5.5	5.1	4.9	5.1	5.4	5.1	5.1	6.0	5.2
Median, occupied housing units	5.8	5.6	5.1	5.2	5.2	5.4	5.4	5.2	6.1	5.4
Median, owner-occupied housing units	5.8	5.6	5.6	5.5	5.4	5.8	5.5	5.6	5.0	5.5
Median, renter-occupied housing units	5.8	4.8	3.8	3.9	4.2	4.2	4.4	4.0	6.1	4.3
Occupied housing units	**2 245**	**886**	**1 342**	**2 096**	**3 474**	**1 697**	**926**	**1 350**	**1 425**	**1 108**
PERSONS IN UNIT										
1 person	226	90	347	445	640	304	139	351	11	113
2 persons	644	256	472	729	1 133	524	306	450	387	351
3 persons	548	185	214	363	709	373	181	235	391	222
4 persons	564	210	203	374	679	333	195	192	435	276
5 persons	183	97	76	124	233	121	73	79	144	95
6 persons	67	32	17	41	59	31	21	30	48	36
7 or more persons	13	16	13	20	21	11	11	13	9	15
Median, occupied housing units	2.96	3.02	2.19	2.33	2.47	2.55	2.60	2.22	3.30	2.91
Median, owner-occupied housing units	2.47	3.01	2.26	2.38	2.57	2.70	2.62	2.33	2.00	2.92
Median, renter-occupied housing units	3.10	3.14	1.89	2.05	2.22	2.28	2.41	1.84	3.31	2.64
PERSONS PER ROOM										
0.50 or less	1 192	473	925	1 348	2 121	1 023	549	910	664	591
0.51 to 0.75	800	222	227	412	796	415	235	258	617	298
0.76 to 1.00	223	158	160	281	504	237	122	155	129	193
1.01 to 1.50	29	28	22	43	48	20	17	20	15	24
1.51 or more	1	5	8	12	5	2	3	7	–	2
Mean	.52	.54	.47	.49	.50	.49	.50	.47	.55	.54
VALUE										
Specified owner-occupied housing units	**371**	**482**	**754**	**1 134**	**1 607**	**901**	**379**	**505**	**5**	**650**
Less than $20,000	26	3	36	52	5	1	6	5	–	3
$20,000 to $29,999	47	9	63	85	11	5	11	19	–	3
$30,000 to $39,999	66	11	111	144	26	10	12	49	–	7
$40,000 to $49,999	76	20	124	175	38	17	21	113	4	9
$50,000 to $59,999	62	22	129	182	77	42	27	92	–	16
$60,000 to $69,999	53	22	142	200	152	77	49	87	–	30
$70,000 to $79,999	19	32	77	122	248	134	55	48	1	40
$80,000 to $89,999	10	95	27	58	390	232	34	43	–	62
$90,000 to $99,999	6	76	25	39	308	203	31	17	–	88
$100,000 to $124,999	5	108	13	40	218	117	55	19	–	190
$125,000 to $149,999	–	45	4	15	73	39	30	6	–	94
$150,000 to $174,999	1	18	3	12	41	17	27	5	–	50
$175,000 to $199,999	–	10	–	8	12	5	8	2	–	25
$200,000 to $249,999	–	9	–	2	7	2	5	–	–	20
$250,000 to $299,999	–	1	–	–	1	–	5	–	–	8
$300,000 to $399,999	–	1	–	–	–	–	3	–	–	3
$400,000 to $499,999	–	–	–	–	–	–	–	–	–	2
$500,000 or more	–	–	–	–	–	–	–	–	–	–
Median (dollars)	45 500	93 600	53 000	55 500	86 300	87 100	82 500	57 200	48 100	108 800
Mean (dollars)	47 600	98 900	54 200	59 100	89 200	89 000	95 200	61 600	52 500	117 000
Owner-occupied mobile homes or trailers	**104**	**133**	**84**	**197**	**667**	**142**	**193**	**228**	**–**	**198**
Median (dollars)	21 100	39 600	17 300	19 300	26 500	28 300	33 100	20 600	–	57 600
Mean (dollars)	24 400	41 500	18 800	22 500	29 900	28 600	37 400	25 000	–	60 800
CONTRACT RENT										
Specified renter-occupied housing units	**1 659**	**84**	**383**	**464**	**823**	**488**	**75**	**417**	**1 409**	**70**
Less than $100	21	2	49	51	57	23	3	31	–	–
$100 to $149	18	3	22	28	35	12	3	43	–	1
$150 to $199	16	3	20	25	41	27	2	33	2	1
$200 to $249	14	3	47	54	57	27	8	58	2	7
$250 to $299	65	4	85	102	46	25	6	72	4	3
$300 to $349	84	11	63	80	133	79	15	79	32	11
$350 to $399	91	10	47	59	117	69	8	37	63	4
$400 to $449	58	15	17	21	89	58	7	20	50	8
$450 to $499	46	4	5	5	89	64	3	7	43	9
$500 to $549	30	6	2	2	48	32	5	4	28	6
$550 to $599	15	4	–	–	36	28	–	4	14	3
$600 to $649	16	1	–	–	26	11	1	1	15	4
$650 to $699	4	–	–	–	9	6	1	1	4	2
$700 to $749	2	–	–	–	4	4	–	–	2	2
$750 to $999	2	2	–	1	9	6	–	–	1	–
$1,000 or more	1	–	–	1	–	–	–	–	1	–
No cash rent	1 176	16	26	35	27	17	13	27	1 148	9
Median (dollars)	359	388	271	274	360	374	319	270	424	422
Mean (dollars)	363	380	255	262	357	378	325	263	442	418
MEALS INCLUDED IN RENT										
Specified renter-occupied housing units	**1 659**	**84**	**383**	**464**	**823**	**488**	**75**	**417**	**1 409**	**70**
With meals included in rent	1	–	3	3	2	2	1	–	–	–
Mean (dollars)	263	–	289	289	400	400	50	–	–	–
No meals included in rent	482	68	354	426	794	469	61	390	261	61
No cash rent	1 176	16	26	35	27	17	13	27	1 148	9

TIPSII [UPF] GH123 CENSUS90 72583600 06/22/92 4:34 PM MACHINE: C DATA:CENSUS90*H1TIPSDA23. 06/18/92 05:15:31 TAPE: NONE FRAME: 150
TSF:CENSUS90*92. 06/18/92 05:17:24 UTF:CENSUS90*93. 06/18/92 05:17:24 META:CENSUS90*H1TABLES23. 06/18/92 05:25:44

Table 68. **Utilization and Financial Characteristics: 1990** —Con.

[For definitions of terms and meanings of symbols, see text]

Place and [In Selected States] County Subdivision [2,500 to 9,999 Persons]	Machias town	Madawaska CDP	Madawaska town	Madison CDP	Madison town	Mechanic Falls town	Mexico town	Milford town	Millinocket town	Millinocket CDP
All housing units	**1 043**	**1 622**	**2 212**	**1 224**	**2 200**	**1 118**	**1 459**	**1 126**	**2 874**	**2 867**
ROOMS										
1 room	9	46	58	2	39	3	3	9	21	21
2 rooms	44	109	137	28	72	25	22	26	93	93
3 rooms	170	200	286	142	226	126	119	97	272	272
4 rooms	212	336	467	288	449	240	346	281	534	532
5 rooms	202	370	514	278	534	277	432	320	655	655
6 rooms	156	269	376	226	392	195	275	204	663	661
7 rooms	102	152	184	117	220	108	134	99	343	342
8 rooms	78	81	107	69	135	69	65	60	167	166
9 or more rooms	70	59	83	74	133	75	63	30	126	125
Median, all housing units	4.9	4.8	4.8	5.0	5.1	5.1	5.1	5.0	5.3	5.3
Median, occupied housing units	4.9	4.9	5.0	5.1	5.2	5.1	5.1	5.0	5.4	5.4
Median, owner-occupied housing units	5.8	5.6	5.5	5.6	5.6	5.5	5.4	5.2	5.8	5.8
Median, renter-occupied housing units	3.6	3.6	3.6	3.9	4.1	3.9	4.4	3.8	3.9	3.9
Occupied housing units	**943**	**1 500**	**1 902**	**1 153**	**1 810**	**1 065**	**1 352**	**1 059**	**2 704**	**2 697**
PERSONS IN UNIT										
1 person	292	438	492	283	393	212	358	193	649	649
2 persons	327	491	627	406	651	339	452	336	920	917
3 persons	139	280	362	206	324	195	243	228	485	484
4 persons	127	200	288	167	292	209	200	217	472	470
5 persons	43	74	106	69	111	87	63	54	141	140
6 persons	10	15	21	17	31	13	25	24	33	33
7 or more persons	5	2	6	5	8	10	11	7	4	4
Median, occupied housing units	2.05	2.14	2.23	2.22	2.29	2.45	2.20	2.50	2.26	2.26
Median, owner-occupied housing units	2.26	2.51	2.57	2.37	2.38	2.64	2.25	2.68	2.46	2.46
Median, renter-occupied housing units	1.59	1.50–	1.50–	1.83	1.94	2.05	2.06	1.91	1.63	1.63
PERSONS PER ROOM										
0.50 or less	661	1 018	1 242	789	1 215	642	900	594	1 844	1 840
0.51 to 0.75	167	277	370	220	350	235	283	273	560	557
0.76 to 1.00	101	190	262	126	212	164	148	172	287	287
1.01 to 1.50	11	11	20	17	29	19	18	16	12	12
1.51 or more	3	4	8	1	4	5	3	4	1	1
Mean	.44	.47	.48	.47	.47	.50	.47	.53	.46	.46
VALUE										
Specified owner-occupied housing units	**376**	**732**	**963**	**528**	**839**	**471**	**637**	**481**	**1 489**	**1 483**
Less than $20,000	19	17	30	18	32	2	24	13	22	22
$20,000 to $29,999	17	52	73	35	57	9	73	19	86	84
$30,000 to $39,999	35	107	130	85	110	22	96	24	207	205
$40,000 to $49,999	41	164	201	111	161	31	132	41	339	339
$50,000 to $59,999	62	138	182	96	138	40	109	58	295	295
$60,000 to $69,999	56	123	161	86	131	75	97	58	254	254
$70,000 to $79,999	61	61	82	53	90	88	46	96	146	146
$80,000 to $89,999	32	33	49	23	49	87	32	63	62	62
$90,000 to $99,999	13	12	20	6	19	49	9	48	36	36
$100,000 to $124,999	21	20	27	10	30	37	12	41	27	25
$125,000 to $149,999	8	4	7	3	10	20	4	12	7	7
$150,000 to $174,999	5	1	1	–	5	8	3	6	5	5
$175,000 to $199,999	2	–	–	–	1	2	–	2	1	1
$200,000 to $249,999	3	–	–	1	5	1	–	–	–	–
$250,000 to $299,999	1	–	–	–	–	–	–	–	2	2
$300,000 to $399,999	–	–	–	–	–	–	–	–	–	–
$400,000 to $499,999	–	–	–	–	–	–	–	–	–	–
$500,000 or more	–	–	–	1	1	–	–	–	–	–
Median (dollars)	62 300	51 400	52 000	51 300	53 500	76 600	49 500	73 300	52 400	52 400
Mean (dollars)	66 200	54 100	54 500	54 300	58 500	78 500	52 100	72 900	55 600	55 500
Owner-occupied mobile homes or trailers	**106**	**92**	**136**	**120**	**189**	**168**	**194**	**277**	**264**	**263**
Median (dollars)	18 600	26 300	27 200	24 700	26 200	35 300	22 000	29 800	23 800	23 800
Mean (dollars)	23 900	27 400	28 100	26 600	35 700	40 300	24 700	34 100	24 700	24 600
CONTRACT RENT										
Specified renter-occupied housing units	**363**	**543**	**582**	**391**	**474**	**285**	**390**	**191**	**740**	**740**
Less than $100	71	19	19	31	35	19	26	5	33	33
$100 to $149	37	68	72	49	54	25	34	6	45	45
$150 to $199	33	65	67	37	42	15	28	2	77	77
$200 to $249	41	148	157	71	78	15	60	13	98	98
$250 to $299	68	145	153	70	81	28	82	21	148	148
$300 to $349	30	41	46	51	65	73	83	31	119	119
$350 to $399	31	18	18	40	47	44	32	42	58	58
$400 to $449	14	7	7	12	19	26	17	37	99	99
$450 to $499	5	–	1	3	5	12	5	9	18	18
$500 to $549	3	1	1	2	3	7	2	12	5	5
$550 to $599	2	–	–	–	1	4	3	3	2	2
$600 to $649	–	1	1	1	1	–	–	–	1	1
$650 to $699	1	–	–	–	–	–	1	–	2	2
$700 to $749	–	–	–	–	1	–	–	–	1	1
$750 to $999	–	–	–	–	–	–	–	–	2	2
$1,000 or more	1	–	–	–	–	–	–	–	–	–
No cash rent	26	30	40	24	42	17	17	10	32	32
Median (dollars)	231	236	237	245	253	322	274	361	282	282
Mean (dollars)	225	229	230	241	248	301	264	349	285	285
MEALS INCLUDED IN RENT										
Specified renter-occupied housing units	**363**	**543**	**582**	**391**	**474**	**285**	**390**	**191**	**740**	**740**
With meals included in rent	–	–	–	1	3	–	–	–	1	1
Mean (dollars)	–	–	–	113	142	–	–	–	90	90
No meals included in rent	337	513	542	366	429	268	373	181	707	707
No cash rent	26	30	40	24	42	17	17	10	32	32

TIPSII [UPF] GH123 CENSUS90 72583600 06/22/92 4:34 PM MACHINE: C DATA:CENSUS90*H1TIPSDA23. 06/18/92 05:15:31 TAPE: NONE FRAME: 151
TSF:CENSUS90*92. 06/18/92 05:17:24 UTF:CENSUS90*93. 06/18/92 05:17:24 META:CENSUS90*H1TABLES23. 06/18/92 05:25:44

[For definitions of terms and meanings of symbols, see text]

Place and [In Selected States] County Subdivision [2,500 to 9,999 Persons]	Milo town	Monmouth town	Naples town	New Gloucester town	Newport town	Norridgewock town	North Berwick town	North Windham CDP	Norway CDP	Norway town
All housing units	**1 235**	**1 540**	**1 946**	**1 363**	**1 496**	**1 215**	**1 452**	**1 636**	**1 373**	**2 440**
ROOMS										
1 room	36	7	32	5	10	28	4	15	39	53
2 rooms	33	37	73	15	45	42	31	42	64	96
3 rooms	111	104	205	84	156	69	86	127	174	244
4 rooms	254	350	481	296	328	274	208	350	423	623
5 rooms	269	356	503	345	340	305	330	367	264	496
6 rooms	240	286	322	250	242	197	298	311	156	381
7 rooms	169	156	146	142	182	126	242	228	111	231
8 rooms	73	111	104	113	97	72	139	116	72	144
9 or more rooms	50	133	80	113	96	102	114	80	70	172
Median, all housing units	5.2	5.3	4.9	5.3	5.1	5.1	5.7	5.3	4.5	4.9
Median, occupied housing units	5.4	5.5	5.3	5.4	5.1	5.2	5.8	5.4	4.6	4.9
Median, owner-occupied housing units	5.7	5.7	5.5	5.6	5.6	5.4	6.1	5.9	5.3	5.4
Median, renter-occupied housing units	4.0	4.2	4.2	4.3	3.9	4.0	4.4	3.9	3.9	4.0
Occupied housing units	**1 040**	**1 185**	**1 078**	**1 221**	**1 200**	**1 107**	**1 281**	**1 501**	**1 251**	**1 888**
PERSONS IN UNIT										
1 person	246	200	216	156	286	189	205	284	383	495
2 persons	380	375	390	385	422	367	364	484	413	653
3 persons	172	235	169	270	209	203	261	300	216	322
4 persons	160	234	204	243	176	214	288	285	157	274
5 persons	62	103	68	116	79	100	119	120	57	93
6 persons	14	26	19	37	20	24	33	15	21	42
7 or more persons	6	12	12	14	8	10	11	13	4	9
Median, occupied housing units	2.22	2.57	2.33	2.76	2.24	2.49	2.77	2.46	2.09	2.19
Median, owner-occupied housing units	2.27	2.70	2.37	2.81	2.36	2.65	2.88	2.71	2.20	2.27
Median, renter-occupied housing units	1.86	2.06	2.03	2.45	1.88	1.95	2.37	1.88	1.87	1.93
PERSONS PER ROOM										
0.50 or less	728	732	694	702	798	652	771	960	841	1 259
0.51 to 0.75	173	258	214	318	235	243	324	341	228	348
0.76 to 1.00	122	165	147	166	135	184	157	183	151	235
1.01 to 1.50	13	22	20	29	27	19	26	13	24	36
1.51 or more	4	8	3	6	5	9	3	4	7	10
Mean	.45	.49	.48	.51	.47	.50	.49	.49	.47	.47
VALUE										
Specified owner-occupied housing units	**591**	**549**	**595**	**555**	**491**	**513**	**732**	**946**	**380**	**674**
Less than $20,000	51	6	4	6	9	18	–	3	4	7
$20,000 to $29,999	99	10	4	4	18	23	2	1	8	13
$30,000 to $39,999	166	20	5	6	37	46	1	4	24	36
$40,000 to $49,999	134	40	14	17	67	77	9	8	39	65
$50,000 to $59,999	65	59	23	19	57	96	12	20	47	74
$60,000 to $69,999	37	65	46	25	101	95	23	16	56	77
$70,000 to $79,999	20	67	51	35	69	59	45	55	61	98
$80,000 to $89,999	8	79	92	55	41	40	69	91	22	67
$90,000 to $99,999	5	53	66	80	25	24	100	123	45	68
$100,000 to $124,999	3	74	96	133	29	23	210	323	38	67
$125,000 to $149,999	2	34	58	78	18	6	128	138	16	35
$150,000 to $174,999	–	16	45	49	5	4	65	87	7	20
$175,000 to $199,999	1	8	15	20	5	–	31	30	–	6
$200,000 to $249,999	–	12	41	16	4	1	27	26	7	23
$250,000 to $299,999	–	5	17	8	3	–	10	8	6	16
$300,000 to $399,999	–	–	9	3	2	1	–	11	–	2
$400,000 to $499,999	–	1	1	–	1	–	–	1	–	–
$500,000 or more	–	–	8	1	–	–	–	1	–	–
Median (dollars)	38 800	80 900	98 900	105 700	65 300	59 400	112 500	111 800	72 300	76 900
Mean (dollars)	41 500	88 800	124 900	114 500	73 300	62 200	119 900	120 900	80 700	89 300
Owner-occupied mobile homes or trailers	**120**	**223**	**132**	**269**	**166**	**188**	**50**	**38**	**224**	**322**
Median (dollars)	17 700	36 800	46 000	49 200	23 900	28 300	53 600	35 000	25 000	28 200
Mean (dollars)	21 400	40 700	49 500	50 500	26 700	31 700	54 800	42 400	25 900	30 700
CONTRACT RENT										
Specified renter-occupied housing units	**194**	**155**	**172**	**133**	**344**	**160**	**232**	**351**	**552**	**600**
Less than $100	22	4	1	1	35	5	3	5	71	76
$100 to $149	19	5	12	4	32	14	13	19	38	40
$150 to $199	28	7	13	5	28	11	6	14	29	31
$200 to $249	35	8	8	7	35	28	7	17	53	54
$250 to $299	37	24	11	4	69	12	5	23	91	92
$300 to $349	18	41	27	9	54	24	15	15	94	100
$350 to $399	7	17	14	7	31	19	25	27	59	69
$400 to $449	5	14	17	22	23	7	36	26	49	54
$450 to $499	–	8	12	11	6	6	24	53	21	24
$500 to $549	–	5	14	21	9	1	29	38	11	12
$550 to $599	–	–	11	15	1	1	23	56	4	4
$600 to $649	–	1	3	8	–	1	18	23	–	–
$650 to $699	–	3	2	1	1	–	9	10	–	2
$700 to $749	–	–	–	–	–	–	5	3	–	–
$750 to $999	–	–	5	1	–	–	3	10	–	–
$1,000 or more	–	1	2	1	–	–	–	2	–	–
No cash rent	23	17	20	16	20	31	11	10	32	42
Median (dollars)	224	326	360	446	272	270	451	476	290	293
Mean (dollars)	215	335	387	437	262	275	444	447	272	276
MEALS INCLUDED IN RENT										
Specified renter-occupied housing units	**194**	**155**	**172**	**133**	**344**	**160**	**232**	**351**	**552**	**600**
With meals included in rent	–	–	2	–	–	–	–	–	1	1
Mean (dollars)	–	–	732	–	–	–	–	–	363	363
No meals included in rent	171	138	150	117	324	129	221	341	519	557
No cash rent	23	17	20	16	20	31	11	10	32	42

TIPSII [UPF] GH123 CENSUS90 72583600 06/22/92 4:34 PM MACHINE: C DATA:CENSUS90*H1TIPSDA23. 06/18/92 05:15:31 TAPE: NONE FRAME: 152
TSF:CENSUS90*92. 06/18/92 05:17:24 UTF:CENSUS90*93. 06/18/92 05:17:24 META:CENSUS90*H1TABLES23. 06/18/92 05:25:44

Table 68. **Utilization and Financial Characteristics: 1990** —Con.

[For definitions of terms and meanings of symbols, see text]

Place and [In Selected States] County Subdivision [2,500 to 9,999 Persons]	Oakland CDP	Oakland town	Old Orchard Beach town	Old Orchard Beach CDP	Old Town city	Orono CDP	Orrington town	Oxford town	Paris town	Pittsfield CDP
All housing units	**1 448**	**2 472**	**5 668**	**5 668**	**3 547**	**2 299**	**1 338**	**1 781**	**1 945**	**1 292**
ROOMS										
1 room	7	20	129	129	21	63	–	16	33	2
2 rooms	70	130	491	491	177	159	13	28	41	29
3 rooms	161	240	811	811	448	371	80	139	245	115
4 rooms	337	565	1 630	1 630	761	411	210	412	423	246
5 rooms	334	607	1 065	1 065	687	354	300	525	392	259
6 rooms	229	395	725	725	562	274	248	295	314	232
7 rooms	127	221	371	371	396	273	226	142	192	171
8 rooms	102	178	187	187	249	197	134	119	146	104
9 or more rooms	81	116	259	259	246	197	127	105	159	134
Median, all housing units	4.9	5.0	4.4	4.4	5.0	4.9	5.8	5.1	5.1	5.5
Median, occupied housing units	5.0	5.1	4.5	4.5	5.1	5.0	5.9	5.1	5.1	5.5
Median, owner-occupied housing units	5.4	5.4	5.2	5.2	6.0	6.8	6.1	5.2	5.8	6.2
Median, renter-occupied housing units	3.8	3.9	3.8	3.8	3.8	3.6	4.3	4.2	3.9	4.2
Occupied housing units	**1 358**	**2 089**	**3 472**	**3 472**	**3 276**	**2 161**	**1 231**	**1 298**	**1 763**	**1 201**
PERSONS IN UNIT										
1 person	323	426	1 110	1 110	737	574	218	207	460	287
2 persons	444	686	1 255	1 255	1 160	715	421	415	598	383
3 persons	233	394	538	538	646	380	256	290	309	227
4 persons	239	384	394	394	480	330	231	234	264	191
5 persons	83	137	123	123	181	98	82	93	95	78
6 persons	26	45	42	42	48	52	19	42	24	23
7 or more persons	10	17	10	10	24	12	4	17	13	12
Median, occupied housing units	2.30	2.40	2.00	2.00	2.28	2.21	2.44	2.59	2.20	2.32
Median, owner-occupied housing units	2.43	2.52	2.16	2.16	2.47	2.42	2.46	2.68	2.33	2.41
Median, renter-occupied housing units	2.01	2.02	1.74	1.74	1.98	1.98	2.22	2.13	1.78	2.03
PERSONS PER ROOM										
0.50 or less	848	1 278	2 399	2 399	2 126	1 361	853	747	1 185	838
0.51 to 0.75	278	467	682	682	696	462	260	302	342	225
0.76 to 1.00	199	299	333	333	380	269	110	206	202	117
1.01 to 1.50	30	41	45	45	52	56	8	37	24	20
1.51 or more	3	4	13	13	22	13	–	6	10	1
Mean	.49	.50	.46	.46	.48	.47	.44	.53	.45	.45
VALUE										
Specified owner-occupied housing units	**602**	**1 035**	**1 249**	**1 249**	**1 408**	**828**	**753**	**543**	**784**	**592**
Less than $20,000	15	17	10	10	18	6	11	12	16	23
$20,000 to $29,999	19	33	9	9	45	15	16	13	35	43
$30,000 to $39,999	25	47	18	18	115	15	32	19	43	67
$40,000 to $49,999	67	92	44	44	151	58	48	37	77	91
$50,000 to $59,999	65	103	56	56	180	53	64	52	83	105
$60,000 to $69,999	92	153	91	91	237	68	84	81	99	95
$70,000 to $79,999	101	164	126	126	214	99	93	82	110	51
$80,000 to $89,999	68	109	190	190	179	101	103	78	99	31
$90,000 to $99,999	42	77	184	184	97	79	82	52	59	16
$100,000 to $124,999	40	86	251	251	101	132	95	55	68	36
$125,000 to $149,999	28	58	126	126	39	81	66	26	33	25
$150,000 to $174,999	16	43	61	61	16	46	31	16	21	6
$175,000 to $199,999	11	22	27	27	6	33	13	10	11	3
$200,000 to $249,999	7	19	28	28	7	36	10	2	20	–
$250,000 to $299,999	4	8	16	16	1	5	3	2	7	–
$300,000 to $399,999	2	4	5	5	1	1	1	3	1	–
$400,000 to $499,999	–	–	4	4	–	–	1	1	1	–
$500,000 or more	–	–	3	3	1	–	–	2	1	–
Median (dollars)	71 500	73 700	94 400	94 400	68 100	89 900	82 800	76 800	73 700	56 700
Mean (dollars)	79 400	84 900	105 400	105 400	72 000	101 300	89 700	85 800	82 700	62 100
Owner-occupied mobile homes or trailers	**204**	**301**	**262**	**262**	**195**	**20**	**70**	**367**	**178**	**100**
Median (dollars)	25 400	25 700	35 800	35 800	17 600	15 000	39 000	34 600	32 000	21 500
Mean (dollars)	27 800	29 900	33 600	33 600	22 700	18 300	41 600	37 600	36 000	23 100
CONTRACT RENT										
Specified renter-occupied housing units	**388**	**454**	**1 510**	**1 510**	**1 285**	**1 145**	**140**	**203**	**523**	**380**
Less than $100	17	17	40	40	80	36	15	26	51	43
$100 to $149	20	21	79	79	115	80	7	11	41	20
$150 to $199	17	17	62	62	85	45	8	7	33	19
$200 to $249	37	46	54	54	114	60	10	35	48	35
$250 to $299	59	62	52	52	107	60	8	9	67	56
$300 to $349	102	116	144	144	267	166	9	31	80	83
$350 to $399	61	68	174	174	134	180	11	23	82	39
$400 to $449	37	45	164	164	123	156	17	22	55	32
$450 to $499	8	12	152	152	83	83	17	10	27	8
$500 to $549	3	7	176	176	57	78	7	8	8	5
$550 to $599	3	8	120	120	20	76	5	3	3	1
$600 to $649	4	5	109	109	16	19	–	2	2	1
$650 to $699	–	–	53	53	22	19	2	–	1	–
$700 to $749	3	3	22	22	7	16	–	–	2	–
$750 to $999	2	2	32	32	9	30	1	–	–	–
$1,000 or more	–	1	7	7	–	9	–	–	–	1
No cash rent	15	24	70	70	46	32	23	16	23	37
Median (dollars)	313	316	426	426	320	382	359	306	305	299
Mean (dollars)	309	320	430	430	319	391	329	287	289	278
MEALS INCLUDED IN RENT										
Specified renter-occupied housing units	**388**	**454**	**1 510**	**1 510**	**1 285**	**1 145**	**140**	**203**	**523**	**380**
With meals included in rent	1	1	3	3	1	3	–	–	–	–
Mean (dollars)	875	875	621	621	137	425	–	–	–	–
No meals included in rent	372	429	1 437	1 437	1 238	1 110	117	187	500	343
No cash rent	15	24	70	70	46	32	23	16	23	37

TIPSII [UPF] GH123 CENSUS90 72583600 06/22/92 4:34 PM MACHINE: C DATA:CENSUS90*H1TIPSDA23. 06/18/92 05:15:31 TAPE: NONE FRAME: 153
TSF:CENSUS90*92. 06/18/92 05:17:24 UTF:CENSUS90*93. 06/18/92 05:17:24 META:CENSUS90*H1TABLES23. 06/18/92 05:25:44

[For definitions of terms and meanings of symbols, see text]

Place and [In Selected States] County Subdivision [2,500 to 9,999 Persons]	Pittsfield town	Poland town	Raymond town	Richmond town	Rockland city	Rockport town	Rumford CDP	Rumford town	Sabattus town	Scarborough CDP
All housing units	**1 711**	**1 895**	**2 050**	**1 313**	**3 719**	**1 409**	**2 623**	**3 308**	**1 394**	**1 169**
ROOMS										
1 room	4	7	19	18	96	14	59	61	2	10
2 rooms	43	48	62	46	218	23	92	98	19	10
3 rooms	140	155	205	125	550	99	286	316	93	79
4 rooms	345	467	481	254	655	224	438	530	332	377
5 rooms	364	513	458	295	722	287	704	864	454	314
6 rooms	303	330	363	194	566	277	538	689	246	209
7 rooms	213	175	217	155	399	204	255	376	121	96
8 rooms	134	109	107	109	285	132	133	200	61	39
9 or more rooms	165	91	138	117	228	149	118	174	66	35
Median, all housing units	5.4	5.0	5.1	5.2	5.0	5.7	5.1	5.3	5.1	4.8
Median, occupied housing units	5.4	5.2	5.8	5.4	5.1	5.7	5.2	5.3	5.1	4.9
Median, owner-occupied housing units	6.0	5.3	6.0	5.9	6.1	6.1	6.0	6.0	5.2	5.4
Median, renter-occupied housing units	4.2	4.3	4.4	4.0	3.7	4.2	4.4	4.4	4.1	4.2
Occupied housing units	**1 547**	**1 515**	**1 160**	**1 138**	**3 323**	**1 174**	**2 317**	**2 954**	**1 304**	**1 105**
PERSONS IN UNIT										
1 person	344	220	163	261	1 045	303	740	853	209	292
2 persons	502	523	386	338	1 105	447	777	1 026	391	428
3 persons	300	331	241	209	511	179	371	487	298	185
4 persons	246	303	237	203	404	161	272	384	270	148
5 persons	103	94	104	85	191	56	114	150	109	39
6 persons	34	25	23	25	45	24	34	42	23	9
7 or more persons	18	19	6	17	22	4	9	12	4	4
Median, occupied housing units	2.36	2.54	2.63	2.41	2.06	2.14	2.04	2.11	2.67	2.11
Median, owner-occupied housing units	2.43	2.61	2.67	2.51	2.22	2.22	2.26	2.29	2.79	2.22
Median, renter-occupied housing units	2.06	2.16	2.38	2.04	1.80	1.69	1.63	1.65	2.10	1.91
PERSONS PER ROOM										
0.50 or less	1 039	912	746	732	2 236	843	1 701	2 145	719	806
0.51 to 0.75	312	359	268	226	590	218	367	484	336	211
0.76 to 1.00	164	205	131	157	435	104	228	295	227	83
1.01 to 1.50	30	30	12	14	49	7	19	25	20	2
1.51 or more	2	9	3	9	13	2	2	5	2	3
Mean	.46	.51	.47	.47	.45	.41	.43	.43	.53	.45
VALUE										
Specified owner-occupied housing units	**715**	**719**	**800**	**485**	**1 386**	**643**	**899**	**1 293**	**547**	**537**
Less than $20,000	33	14	4	12	23	1	34	55	9	–
$20,000 to $29,999	53	14	3	26	38	5	81	110	3	–
$30,000 to $39,999	82	23	4	29	63	4	110	152	12	4
$40,000 to $49,999	118	29	4	41	133	12	147	208	16	8
$50,000 to $59,999	114	29	13	49	156	14	138	199	40	4
$60,000 to $69,999	113	49	30	60	215	41	112	169	61	8
$70,000 to $79,999	71	92	34	74	208	56	109	139	84	25
$80,000 to $89,999	36	105	57	71	165	40	80	108	96	51
$90,000 to $99,999	21	84	75	49	115	47	34	54	75	105
$100,000 to $124,999	40	113	190	48	108	87	36	64	89	182
$125,000 to $149,999	25	53	114	14	58	87	13	19	37	100
$150,000 to $174,999	6	44	75	8	46	67	2	9	17	23
$175,000 to $199,999	3	19	54	1	14	44	2	3	6	9
$200,000 to $249,999	–	25	63	2	19	47	1	3	2	10
$250,000 to $299,999	–	13	39	–	16	34	–	–	–	5
$300,000 to $399,999	–	12	24	–	6	33	–	–	–	1
$400,000 to $499,999	–	–	4	1	1	12	–	–	–	1
$500,000 or more	–	1	13	–	2	12	–	1	–	1
Median (dollars)	56 100	90 500	123 200	73 900	73 300	129 200	55 300	55 600	85 100	108 700
Mean (dollars)	60 700	105 600	149 900	74 600	83 100	157 600	58 700	60 300	88 700	115 600
Owner-occupied mobile homes or trailers	**171**	**374**	**23**	**151**	**98**	**90**	**29**	**70**	**419**	**130**
Median (dollars)	22 400	30 500	59 200	27 900	21 800	30 000	28 800	29 000	41 300	22 700
Mean (dollars)	25 400	35 500	57 200	34 700	25 000	49 000	30 700	32 600	42 300	26 400
CONTRACT RENT										
Specified renter-occupied housing units	**403**	**142**	**119**	**268**	**1 531**	**236**	**1 127**	**1 173**	**161**	**365**
Less than $100	44	4	1	41	78	2	100	100	13	17
$100 to $149	23	3	–	15	118	6	117	119	6	3
$150 to $199	21	3	1	12	76	3	133	136	12	5
$200 to $249	37	10	5	20	118	18	200	209	7	3
$250 to $299	57	16	4	28	203	14	197	200	23	5
$300 to $349	87	23	1	27	291	48	190	196	40	10
$350 to $399	41	9	14	46	319	36	68	69	12	8
$400 to $449	36	24	13	20	133	24	57	65	7	24
$450 to $499	8	7	10	14	67	19	13	15	8	13
$500 to $549	6	8	12	10	34	23	7	9	12	50
$550 to $599	1	5	17	12	11	6	2	2	3	119
$600 to $649	1	3	10	1	10	11	3	3	1	20
$650 to $699	–	2	10	1	4	1	–	–	3	35
$700 to $749	–	–	2	1	2	2	1	1	–	10
$750 to $999	–	–	6	2	5	2	–	–	–	35
$1,000 or more	1	–	4	–	3	1	1	1	–	6
No cash rent	40	25	9	18	59	20	38	48	14	2
Median (dollars)	300	348	517	312	323	366	248	249	322	568
Mean (dollars)	278	361	535	300	311	391	245	247	316	560
MEALS INCLUDED IN RENT										
Specified renter-occupied housing units	**403**	**142**	**119**	**268**	**1 531**	**236**	**1 127**	**1 173**	**161**	**365**
With meals included in rent	–	–	1	1	3	–	–	–	–	1
Mean (dollars)	–	–	575	337	221	–	–	–	–	50
No meals included in rent	363	117	109	249	1 469	216	1 089	1 125	147	362
No cash rent	40	25	9	18	59	20	38	48	14	2

TIPSII [UPF] GH123 CENSUS90 72583600 06/22/92 4:34 PM MACHINE: C DATA:CENSUS90*H1TIPSDA23. 06/18/92 05:15:31 TAPE: NONE FRAME: 154
TSF:CENSUS90*92. 06/18/92 05:17:24 UTF:CENSUS90*93. 06/18/92 05:17:24 META:CENSUS90*H1TABLES23. 06/18/92 05:25:44

Table 68. **Utilization and Financial Characteristics: 1990** —Con.

[For definitions of terms and meanings of symbols, see text]

Place and [In Selected States] County Subdivision [2,500 to 9,999 Persons]	Searsport town	Sidney town	Skowhegan CDP	Skowhegan town	South Berwick town	South Eliot CDP	South Sanford CDP	Springvale CDP	Standish town
All housing units	**1 237**	**1 123**	**3 124**	**3 895**	**2 262**	**1 249**	**1 635**	**1 469**	**3 569**
ROOMS									
1 room	16	3	28	41	3	2	2	14	25
2 rooms	49	28	140	166	45	13	48	44	50
3 rooms	134	49	410	482	188	43	139	134	288
4 rooms	278	193	703	861	420	217	471	370	700
5 rooms	271	277	635	820	428	250	417	298	889
6 rooms	168	201	500	626	489	273	281	272	681
7 rooms	133	151	309	401	347	232	152	160	463
8 rooms	87	112	206	253	176	130	75	88	246
9 or more rooms	101	109	193	245	166	89	50	89	227
Median, all housing units	5.0	5.6	4.9	5.0	5.6	5.9	4.9	5.1	5.3
Median, occupied housing units	5.2	5.5	5.0	5.1	5.7	5.9	5.0	5.2	5.7
Median, owner-occupied housing units	5.5	5.6	5.7	5.7	6.0	6.2	5.3	6.0	5.8
Median, renter-occupied housing units	4.2	4.5	3.8	3.9	4.1	4.5	4.0	4.1	4.2
Occupied housing units	**979**	**888**	**2 816**	**3 454**	**2 104**	**1 169**	**1 438**	**1 316**	**2 492**
PERSONS IN UNIT									
1 person	198	119	805	923	361	226	297	310	330
2 persons	344	299	928	1 145	671	404	436	383	832
3 persons	183	175	497	605	426	224	282	267	489
4 persons	174	196	388	521	438	219	270	213	556
5 persons	55	66	132	181	164	62	108	87	198
6 persons	16	22	42	51	28	23	29	41	62
7 or more persons	9	11	24	28	16	11	16	15	25
Median, occupied housing units	2.35	2.65	2.15	2.20	2.55	2.39	2.47	2.41	2.67
Median, owner-occupied housing units	2.40	2.67	2.29	2.33	2.70	2.38	2.60	2.60	2.75
Median, renter-occupied housing units	2.05	2.50	1.83	1.85	2.20	2.47	1.94	2.10	2.27
PERSONS PER ROOM									
0.50 or less	616	528	1 893	2 298	1 326	820	862	823	1 490
0.51 to 0.75	209	217	519	664	509	245	338	286	615
0.76 to 1.00	122	127	349	423	235	96	210	173	339
1.01 to 1.50	27	15	49	62	28	8	25	23	38
1.51 or more	5	1	6	7	6	–	3	11	10
Mean	.47	.49	.46	.46	.48	.44	.53	.49	.49
VALUE									
Specified owner-occupied housing units	**377**	**426**	**1 092**	**1 329**	**1 189**	**766**	**754**	**647**	**1 580**
Less than $20,000	17	4	32	35	6	–	1	2	10
$20,000 to $29,999	14	5	70	80	1	1	–	2	8
$30,000 to $39,999	20	13	123	141	3	2	4	6	13
$40,000 to $49,999	39	20	171	189	7	2	14	6	29
$50,000 to $59,999	37	27	187	214	2	4	10	21	32
$60,000 to $69,999	35	61	130	161	29	5	20	38	67
$70,000 to $79,999	49	76	117	154	38	17	44	99	91
$80,000 to $89,999	31	61	79	101	77	22	82	128	121
$90,000 to $99,999	24	44	62	76	119	67	189	135	232
$100,000 to $124,999	35	49	68	98	368	201	193	114	422
$125,000 to $149,999	18	22	31	47	273	169	115	55	223
$150,000 to $174,999	19	17	14	22	131	103	54	20	126
$175,000 to $199,999	16	9	2	4	61	46	14	12	73
$200,000 to $249,999	9	8	5	5	51	68	9	7	77
$250,000 to $299,999	7	6	1	2	11	36	5	1	33
$300,000 to $399,999	7	2	–	–	8	12	–	–	12
$400,000 to $499,999	–	1	–	–	1	5	–	1	5
$500,000 or more	–	1	–	–	3	6	–	–	6
Median (dollars)	75 800	81 100	57 500	60 300	121 200	134 200	101 700	91 600	111 100
Mean (dollars)	92 300	94 500	64 300	66 900	129 900	152 400	110 300	98 300	124 100
Owner-occupied mobile homes or trailers	**199**	**131**	**366**	**459**	**112**	**36**	**306**	**5**	**304**
Median (dollars)	21 800	33 400	20 800	22 700	67 300	67 500	31 500	75 000+	34 900
Mean (dollars)	27 500	38 800	23 700	27 000	59 600	69 700	39 500	69 500	40 000
CONTRACT RENT									
Specified renter-occupied housing units	**218**	**77**	**1 059**	**1 164**	**482**	**218**	**270**	**523**	**256**
Less than $100	23	2	57	91	5	2	8	13	5
$100 to $149	13	–	65	75	11	2	27	35	14
$150 to $199	14	1	52	57	8	2	13	16	6
$200 to $249	34	5	163	179	16	5	7	21	14
$250 to $299	33	5	233	242	17	2	22	19	12
$300 to $349	50	15	208	217	40	12	20	46	21
$350 to $399	15	10	89	94	35	11	43	70	23
$400 to $449	14	11	87	95	54	19	67	104	37
$450 to $499	2	2	19	20	78	21	17	84	17
$500 to $549	1	4	10	10	54	34	5	53	26
$550 to $599	1	2	2	3	65	17	2	28	18
$600 to $649	–	–	5	5	23	17	7	12	14
$650 to $699	–	–	1	1	15	21	7	4	11
$700 to $749	–	–	–	–	8	10	2	2	3
$750 to $999	1	–	–	–	17	22	2	1	4
$1,000 or more	–	–	–	–	–	5	1	–	–
No cash rent	17	20	68	75	36	16	20	15	31
Median (dollars)	277	356	285	281	472	535	388	416	417
Mean (dollars)	260	354	279	272	466	561	359	392	417
MEALS INCLUDED IN RENT									
Specified renter-occupied housing units	**218**	**77**	**1 059**	**1 164**	**482**	**218**	**270**	**523**	**256**
With meals included in rent	1	–	4	4	–	2	–	–	2
Mean (dollars)	50	–	269	269	–	725	–	–	375
No meals included in rent	200	57	987	1 085	446	200	250	508	223
No cash rent	17	20	68	75	36	16	20	15	31

TIPSII [UPF] GH123 CENSUS90 72583600 06/22/92 4:34 PM MACHINE: C DATA:CENSUS90*H1TIPSDA23. 06/18/92 05:15:31 TAPE: NONE FRAME: 155
TSF:CENSUS90*92. 06/18/92 05:17:24 UTF:CENSUS90*93. 06/18/92 05:17:24 META:CENSUS90*H1TABLES23. 06/18/92 05:25:44

Table 68. **Utilization and Financial Characteristics: 1990** —Con.

[For definitions of terms and meanings of symbols, see text]

Place and [In Selected States] County Subdivision [2,500 to 9,999 Persons]	Thomaston town	Topsham CDP	Topsham town	Turner town	Van Buren CDP	Van Buren town	Vassalboro town	Waldoboro town
All housing units	**1 212**	**2 285**	**3 243**	**1 707**	**1 142**	**1 247**	**1 602**	**2 039**
ROOMS								
1 room	2	5	9	11	5	9	10	31
2 rooms	55	35	62	28	45	51	25	55
3 rooms	122	247	294	124	158	161	152	141
4 rooms	191	342	554	388	226	240	323	411
5 rooms	228	487	698	375	297	320	352	476
6 rooms	215	476	654	319	213	228	286	347
7 rooms	151	335	452	204	93	109	203	280
8 rooms	106	213	278	125	60	73	119	140
9 or more rooms	142	145	242	133	45	56	132	158
Median, all housing units	5.5	5.6	5.5	5.3	5.0	5.0	5.3	5.3
Median, occupied housing units	5.6	5.7	5.6	5.5	5.0	5.0	5.5	5.3
Median, owner-occupied housing units	6.2	6.2	6.1	5.8	5.5	5.6	5.8	5.6
Median, renter-occupied housing units	3.8	4.6	4.5	4.3	3.8	3.9	4.2	3.9
Occupied housing units	**1 103**	**2 146**	**3 071**	**1 476**	**1 087**	**1 180**	**1 324**	**1 738**
PERSONS IN UNIT								
1 person	277	382	529	227	302	307	238	402
2 persons	369	649	972	456	366	401	440	597
3 persons	187	446	632	297	180	201	266	278
4 persons	182	442	602	297	174	193	244	296
5 persons	50	172	236	136	50	59	98	118
6 persons	27	31	63	41	7	9	24	27
7 or more persons	11	24	37	22	8	10	14	20
Median, occupied housing units	2.24	2.59	2.55	2.69	2.16	2.21	2.46	2.28
Median, owner-occupied housing units	2.39	2.65	2.60	2.80	2.40	2.44	2.49	2.34
Median, renter-occupied housing units	1.82	2.48	2.46	2.23	1.66	1.69	2.31	1.87
PERSONS PER ROOM								
0.50 or less	772	1 354	1 951	891	739	795	826	1 134
0.51 to 0.75	203	494	688	359	203	226	295	319
0.76 to 1.00	104	261	376	190	132	146	174	236
1.01 to 1.50	22	31	49	28	11	11	26	33
1.51 or more	2	6	7	8	2	2	3	16
Mean	.44	.48	.48	.50	.47	.47	.48	.46
VALUE								
Specified owner-occupied housing units	**595**	**1 141**	**1 598**	**684**	**495**	**535**	**550**	**672**
Less than $20,000	8	2	3	2	72	77	4	16
$20,000 to $29,999	11	4	10	13	122	125	15	17
$30,000 to $39,999	10	7	13	13	123	136	25	21
$40,000 to $49,999	20	18	24	24	80	86	42	39
$50,000 to $59,999	30	31	45	36	42	47	54	39
$60,000 to $69,999	72	44	56	55	30	32	65	81
$70,000 to $79,999	77	122	141	66	10	11	87	78
$80,000 to $89,999	84	121	167	83	10	11	76	89
$90,000 to $99,999	63	147	212	82	2	2	56	85
$100,000 to $124,999	101	306	428	142	2	4	67	102
$125,000 to $149,999	62	229	318	87	2	3	31	44
$150,000 to $174,999	30	67	100	47	–	–	14	33
$175,000 to $199,999	13	18	38	15	–	–	5	8
$200,000 to $249,999	7	16	27	13	–	1	5	12
$250,000 to $299,999	5	5	8	4	–	–	2	4
$300,000 to $399,999	2	4	5	1	–	–	1	2
$400,000 to $499,999	–	–	3	–	–	–	–	–
$500,000 or more	–	–	–	1	–	–	1	2
Median (dollars)	88 300	106 100	107 500	96 100	33 900	34 400	78 400	85 100
Mean (dollars)	97 100	110 200	112 400	103 100	37 200	38 200	84 400	92 500
Owner-occupied mobile homes or trailers	**48**	**66**	**243**	**245**	**72**	**80**	**187**	**307**
Median (dollars)	30 700	22 000	27 900	34 300	18 200	18 700	27 500	25 700
Mean (dollars)	33 600	31 700	36 400	43 700	20 100	20 500	35 400	33 400
CONTRACT RENT								
Specified renter-occupied housing units	**322**	**736**	**866**	**252**	**438**	**445**	**237**	**291**
Less than $100	34	23	29	11	95	96	11	27
$100 to $149	26	19	20	12	108	110	4	47
$150 to $199	14	11	13	9	50	52	7	23
$200 to $249	28	15	19	30	43	43	16	21
$250 to $299	46	29	32	21	38	38	36	28
$300 to $349	43	41	56	41	57	57	45	30
$350 to $399	41	71	86	20	15	16	42	34
$400 to $449	38	76	88	24	6	6	25	28
$450 to $499	14	89	103	5	4	4	8	16
$500 to $549	5	58	74	4	2	2	11	10
$550 to $599	5	46	57	6	–	–	5	2
$600 to $649	4	42	51	6	–	–	–	5
$650 to $699	1	28	35	–	–	–	2	1
$700 to $749	–	16	21	2	2	2	–	–
$750 to $999	–	36	38	–	–	–	–	–
$1,000 or more	2	37	37	–	–	–	1	1
No cash rent	21	99	107	61	18	19	24	18
Median (dollars)	302	467	467	309	156	156	328	288
Mean (dollars)	295	506	497	312	187	187	334	282
MEALS INCLUDED IN RENT								
Specified renter-occupied housing units	**322**	**736**	**866**	**252**	**438**	**445**	**237**	**291**
With meals included in rent	2	36	36	1	–	–	–	2
Mean (dollars)	782	1 222	1 222	413	–	–	–	338
No meals included in rent	299	601	723	190	420	426	213	271
No cash rent	21	99	107	61	18	19	24	18

TIPSII [UPF] GH123 CENSUS90 72583600 06/22/92 4:34 PM MACHINE: C DATA:CENSUS90*H1TIPSDA23. 06/18/92 05:15:31 TAPE: NONE FRAME: 156
TSF:CENSUS90*92. 06/18/92 05:17:24 UTF:CENSUS90*93. 06/18/92 05:17:24 META:CENSUS90*H1TABLES23. 06/18/92 05:25:44

Table 68. **Utilization and Financial Characteristics: 1990** —Con.

[For definitions of terms and meanings of symbols, see text]

Place and County Subdivision [In Selected States] [2,500 to 9,999 Persons]	Warren town	Waterboro town	Wells town	West Gardiner town	Wilton town	Winslow CDP	Winslow town	Winterport town
All housing units	**1 277**	**2 144**	**5 217**	**1 051**	**1 809**	**2 270**	**3 274**	**1 180**
ROOMS								
1 room	18	3	118	3	21	3	11	2
2 rooms	30	29	178	19	60	33	58	20
3 rooms	91	136	375	78	184	153	262	55
4 rooms	223	507	999	212	325	503	661	189
5 rooms	294	613	1 208	253	362	589	831	279
6 rooms	260	401	1 078	198	321	458	655	218
7 rooms	162	224	623	130	237	235	363	171
8 rooms	99	110	323	77	145	168	243	120
9 or more rooms	100	121	315	81	154	128	190	126
Median, all housing units	5.4	5.1	5.3	5.3	5.4	5.3	5.3	5.7
Median, occupied housing units	5.6	5.3	5.5	5.5	5.6	5.3	5.4	5.8
Median, owner-occupied housing units	5.7	5.4	5.7	5.6	6.0	5.8	5.8	6.0
Median, renter-occupied housing units	4.5	4.0	4.2	4.2	4.0	4.1	4.2	4.3
Occupied housing units	**1 126**	**1 555**	**3 056**	**888**	**1 588**	**2 187**	**3 051**	**1 117**
PERSONS IN UNIT								
1 person	217	230	706	130	331	548	646	182
2 persons	334	469	1 055	279	549	761	1 051	353
3 persons	254	338	563	189	269	369	544	227
4 persons	208	338	480	205	265	362	556	220
5 persons	85	126	181	64	127	114	184	95
6 persons	18	41	53	14	28	25	55	33
7 or more persons	10	13	18	7	19	8	15	7
Median, occupied housing units	2.55	2.73	2.28	2.69	2.34	2.22	2.34	2.60
Median, owner-occupied housing units	2.59	2.81	2.35	2.74	2.42	2.37	2.46	2.67
Median, renter-occupied housing units	2.33	2.18	1.93	2.32	2.04	1.76	1.87	2.16
PERSONS PER ROOM								
0.50 or less	714	856	2 116	528	1 048	1 564	2 077	700
0.51 to 0.75	241	421	618	215	320	405	618	256
0.76 to 1.00	152	242	289	124	185	206	328	139
1.01 to 1.50	16	32	28	17	27	12	27	20
1.51 or more	3	4	5	4	8	–	1	2
Mean	.47	.52	.45	.50	.46	.45	.46	.47
VALUE								
Specified owner-occupied housing units	**522**	**1 005**	**1 735**	**440**	**802**	**1 144**	**1 602**	**574**
Less than $20,000	8	3	8	4	21	5	15	22
$20,000 to $29,999	9	4	7	11	34	17	31	25
$30,000 to $39,999	16	12	8	18	75	22	35	30
$40,000 to $49,999	36	16	10	24	95	67	96	39
$50,000 to $59,999	39	28	12	40	122	102	133	45
$60,000 to $69,999	54	47	33	55	124	191	263	59
$70,000 to $79,999	75	79	49	69	93	236	322	87
$80,000 to $89,999	90	193	78	55	73	156	207	65
$90,000 to $99,999	59	185	155	38	37	81	120	44
$100,000 to $124,999	65	240	398	65	56	108	166	67
$125,000 to $149,999	34	98	350	33	31	70	102	42
$150,000 to $174,999	20	47	235	11	16	43	55	24
$175,000 to $199,999	12	20	114	2	10	22	26	11
$200,000 to $249,999	5	25	122	5	8	18	23	7
$250,000 to $299,999	–	6	64	8	4	4	4	3
$300,000 to $399,999	–	2	47	–	2	1	3	1
$400,000 to $499,999	–	–	14	1	1	–	–	2
$500,000 or more	–	–	31	1	–	1	1	1
Median (dollars)	82 700	96 500	132 800	79 900	64 300	77 000	77 100	77 800
Mean (dollars)	87 500	105 200	154 300	90 100	73 100	87 400	86 500	86 600
Owner-occupied mobile homes or trailers	**157**	**145**	**332**	**142**	**192**	**76**	**180**	**115**
Median (dollars)	35 400	43 800	52 800	39 500	25 600	15 400	26 000	23 800
Mean (dollars)	43 300	51 800	55 600	43 900	28 800	29 300	37 300	30 000
CONTRACT RENT								
Specified renter-occupied housing units	**147**	**169**	**537**	**93**	**338**	**652**	**734**	**145**
Less than $100	10	7	1	2	76	16	17	18
$100 to $149	1	9	13	4	27	39	42	7
$150 to $199	4	9	12	2	21	36	41	11
$200 to $249	18	11	15	8	33	58	64	11
$250 to $299	14	5	34	13	44	99	107	20
$300 to $349	26	18	61	18	55	146	157	19
$350 to $399	22	8	62	11	25	108	121	19
$400 to $449	26	36	69	10	16	82	86	7
$450 to $499	7	12	51	6	13	24	32	7
$500 to $549	1	15	46	5	2	9	11	6
$550 to $599	3	10	24	4	3	3	8	2
$600 to $649	1	5	39	2	1	5	7	5
$650 to $699	–	6	33	–	–	2	4	–
$700 to $749	–	3	11	–	–	–	–	–
$750 to $999	–	2	10	–	–	–	1	1
$1,000 or more	–	–	2	–	–	–	–	–
No cash rent	14	13	54	8	22	25	36	12
Median (dollars)	335	413	427	324	251	320	322	296
Mean (dollars)	322	393	448	345	233	314	319	293
MEALS INCLUDED IN RENT								
Specified renter-occupied housing units	**147**	**169**	**537**	**93**	**338**	**652**	**734**	**145**
With meals included in rent	–	–	–	–	2	2	2	1
Mean (dollars)	–	–	–	–	175	164	164	313
No meals included in rent	133	156	483	85	314	625	696	132
No cash rent	14	13	54	8	22	25	36	12

TIPSII [UPF] GH123 CENSUS90 72583600 06/22/92 4:34 PM MACHINE: C DATA:CENSUS90*H1TIPSDA23. 06/18/92 05:15:31 TAPE: NONE FRAME: 157
TSF:CENSUS90*92. 06/18/92 05:17:24 UTF:CENSUS90*93. 06/18/92 05:17:24 META:CENSUS90*H1TABLES23. 06/18/92 05:25:44

[For definitions of terms and meanings of symbols, see text]

Place and [In Selected States] County Subdivision [2,500 to 9,999 Persons]	Winthrop CDP	Winthrop town	Wiscasset town	Woolwich town	Yarmouth CDP	Yarmouth town	York town	York Harbor CDP
All housing units	**1 292**	**2 827**	**1 386**	**1 011**	**1 327**	**3 309**	**6 504**	**1 276**
ROOMS								
1 room	3	22	14	6	4	14	45	10
2 rooms	38	72	35	22	30	73	165	22
3 rooms	131	246	108	62	170	335	439	61
4 rooms	267	588	277	167	223	524	1 151	183
5 rooms	256	606	326	234	216	546	1 243	195
6 rooms	245	501	255	184	198	556	1 271	249
7 rooms	154	336	155	137	188	524	925	203
8 rooms	106	223	120	95	142	352	609	139
9 or more rooms	92	233	96	104	156	385	656	214
Median, all housing units	5.3	5.3	5.3	5.6	5.6	5.8	5.7	6.2
Median, occupied housing units	5.4	5.5	5.3	5.6	5.7	5.9	6.0	6.2
Median, owner-occupied housing units	6.1	5.9	5.7	5.8	6.7	6.7	6.4	6.6
Median, renter-occupied housing units	4.1	4.1	4.0	4.6	3.9	4.0	4.4	4.2
Occupied housing units	**1 126**	**2 245**	**1 286**	**927**	**1 274**	**3 068**	**3 788**	**1 007**
PERSONS IN UNIT								
1 person	279	448	300	146	327	709	793	253
2 persons	409	819	427	335	409	1 077	1 396	372
3 persons	177	387	223	162	221	547	679	168
4 persons	181	400	215	194	218	512	595	133
5 persons	63	142	88	62	71	174	239	54
6 persons	13	38	23	19	24	41	68	21
7 or more persons	4	11	10	9	4	8	18	6
Median, occupied housing units	2.19	2.32	2.30	2.45	2.26	2.27	2.29	2.17
Median, owner-occupied housing units	2.31	2.42	2.36	2.45	2.68	2.51	2.35	2.29
Median, renter-occupied housing units	1.85	1.92	1.99	2.38	1.69	1.81	2.02	1.76
PERSONS PER ROOM								
0.50 or less	815	1 542	827	600	949	2 310	2 801	805
0.51 to 0.75	196	451	252	188	245	577	700	144
0.76 to 1.00	106	225	177	114	71	163	251	50
1.01 to 1.50	8	21	21	18	8	17	30	7
1.51 or more	1	6	9	7	1	1	6	1
Mean	.44	.45	.47	.47	.43	.42	.42	.39
VALUE								
Specified owner-occupied housing units	**584**	**1 187**	**591**	**450**	**674**	**1 754**	**2 346**	**638**
Less than $20,000	8	23	7	4	2	4	8	4
$20,000 to $29,999	11	31	3	11	1	3	6	–
$30,000 to $39,999	18	35	8	8	5	6	10	1
$40,000 to $49,999	34	69	22	19	6	9	18	6
$50,000 to $59,999	38	79	21	20	10	22	20	5
$60,000 to $69,999	48	94	37	30	5	9	22	2
$70,000 to $79,999	78	136	56	45	12	29	46	4
$80,000 to $89,999	66	124	71	54	27	61	45	13
$90,000 to $99,999	58	104	69	38	33	96	83	16
$100,000 to $124,999	102	187	110	81	103	270	283	65
$125,000 to $149,999	56	122	76	47	128	259	430	109
$150,000 to $174,999	31	71	42	32	105	259	394	123
$175,000 to $199,999	14	39	27	16	73	163	264	67
$200,000 to $249,999	18	44	22	26	69	207	308	99
$250,000 to $299,999	2	17	14	13	67	148	136	47
$300,000 to $399,999	2	11	3	4	24	108	116	31
$400,000 to $499,999	–	1	2	1	4	42	55	12
$500,000 or more	–	–	1	1	–	59	102	34
Median (dollars)	88 600	90 200	100 300	98 900	151 200	160 500	162 800	169 100
Mean (dollars)	97 400	102 800	114 800	114 700	165 900	192 200	194 700	204 400
Owner-occupied mobile homes or trailers	**35**	**214**	**193**	**131**	**18**	**18**	**100**	**1**
Median (dollars)	23 100	20 500	28 500	44 600	26 300	26 300	45 000	10 000–
Mean (dollars)	29 700	26 700	38 600	48 000	27 400	27 400	47 900	9 000
CONTRACT RENT								
Specified renter-occupied housing units	**373**	**494**	**263**	**104**	**465**	**960**	**737**	**248**
Less than $100	28	31	3	4	6	6	14	12
$100 to $149	10	15	18	6	22	22	14	10
$150 to $199	14	17	9	1	15	16	19	15
$200 to $249	31	39	13	10	13	16	11	2
$250 to $299	43	53	21	9	19	24	14	3
$300 to $349	60	74	27	9	30	34	27	11
$350 to $399	63	81	49	7	27	40	39	12
$400 to $449	45	60	46	11	29	55	71	25
$450 to $499	37	49	18	7	40	78	76	26
$500 to $549	8	12	22	6	77	130	86	29
$550 to $599	2	6	11	6	31	117	52	12
$600 to $649	6	7	5	4	97	155	75	23
$650 to $699	1	2	4	1	10	97	55	10
$700 to $749	–	1	–	2	6	54	46	10
$750 to $999	1	4	–	4	23	72	61	28
$1,000 or more	–	–	1	1	2	13	22	9
No cash rent	24	43	16	16	18	31	55	11
Median (dollars)	340	348	370	375	510	569	524	503
Mean (dollars)	327	337	371	398	485	557	549	519
MEALS INCLUDED IN RENT								
Specified renter-occupied housing units	**373**	**494**	**263**	**104**	**465**	**960**	**737**	**248**
With meals included in rent	–	–	1	–	–	1	1	–
Mean (dollars)	–	–	513	–	–	437	50	–
No meals included in rent	349	451	246	88	447	928	681	237
No cash rent	24	43	16	16	18	31	55	11

TIPSII [UPF] GH123 CENSUS90 72583600 06/22/92 4:34 PM MACHINE: C DATA:CENSUS90*H1TIPSDA23. 06/18/92 05:15:31 TAPE: NONE FRAME: 158
TSF:CENSUS90*92. 06/18/92 05:17:24 UTF:CENSUS90*93. 06/18/92 05:17:24 META:CENSUS90*H1TABLES23. 06/18/92 05:25:44

Table 69. **Occupancy, Structural, and Financial Characteristics of Housing Units by Race and Hispanic Origin of Householder: 1990**

[Threshold and complementary threshold are 250 persons. For definitions of terms and meanings of symbols, see text]

Place and [In Selected States] County Subdivision [2,500 to 9,999 Persons]	Bath city	Caribou city	Houlton town	Kittery CDP	Kittery town	Limestone town	
	White	White	White	White	White	White	Black
Occupied housing units	**3 846**	**3 629**	**2 514**	**1 873**	**3 525**	**2 031**	**153**
POPULATION							
Persons in occupied housing units	9 189	9 043	6 087	4 576	8 680	6 155	486
Per occupied housing unit	2.39	2.49	2.42	2.44	2.46	3.03	3.18
Owner-occupied housing units	5 393	6 634	4 249	2 304	5 722	1 494	30
Per owner-occupied housing unit	2.55	2.71	2.61	2.43	2.48	2.73	2.73
Renter-occupied housing units	3 796	2 409	1 838	2 272	2 958	4 661	456
Per renter-occupied housing unit	2.19	2.05	2.07	2.45	2.43	3.14	3.21
UNITS IN STRUCTURE							
1, detached	2 018	2 132	1 556	987	2 260	509	11
1, attached	224	29	13	125	148	525	64
2	479	204	261	358	418	49	1
3 or 4	367	294	222	186	221	307	31
5 to 9	361	266	160	145	162	362	35
10 to 19	179	106	26	35	35	130	8
20 to 49	122	76	105	–	–	24	–
50 or more	–	–	–	–	–	–	–
Mobile home or trailer	49	495	155	9	245	116	3
Other	47	27	16	28	36	9	–
ROOMS							
1 room	48	14	10	24	28	7	1
2 rooms	177	113	67	58	76	39	3
3 rooms	403	437	302	173	237	83	5
4 rooms	748	761	493	404	727	267	14
5 rooms	659	893	496	368	718	480	50
6 rooms	678	648	474	399	762	429	32
7 rooms	427	361	285	214	471	465	30
8 rooms	338	215	193	128	280	181	11
9 or more rooms	368	187	194	105	226	80	7
Median	5.3	5.0	5.3	5.3	5.5	5.8	5.6
PERSONS IN UNIT							
1 person	1 125	893	723	489	867	211	10
2 persons	1 251	1 228	849	663	1 283	581	44
3 persons	645	683	377	322	610	490	41
4 persons	572	576	363	263	518	517	37
5 persons	192	178	150	96	171	160	15
6 persons	51	50	38	27	54	62	3
7 or more persons	10	21	14	13	22	10	3
Median	2.14	2.25	2.13	2.17	2.20	2.96	3.05
PERSONS PER ROOM							
0.50 or less	2 725	2 385	1 785	1 284	2 496	1 078	80
0.51 to 0.75	699	752	443	385	667	734	47
0.76 to 1.00	371	436	249	182	327	193	23
1.01 to 1.50	40	46	32	16	28	25	3
1.51 or more	11	10	5	6	7	1	–
Mean	.43	.47	.44	.45	.44	.52	.55
HOUSEHOLDER 65 YEARS AND OVER							
Occupied housing units	**938**	**822**	**731**	**396**	**782**	**165**	**2**
1-person households	517	373	387	197	344	73	–
Mean number of persons per room	.29	.34	.30	.30	.30	.31	.35
1, detached or attached	593	506	439	288	599	112	2
Specified owner	522	415	379	254	516	96	2
Mean value (dollars)	94 100	46 100	48 000	132 600	159 000	44 300	52 000
Specified renter	302	260	266	86	109	37	–
Mean contract rent (dollars)	240	203	221	335	364	175	–
VALUE							
Specified owner-occupied housing units	**1 735**	**1 645**	**1 254**	**761**	**1 752**	**361**	**8**
Less than $20,000	11	94	79	1	5	25	1
$20,000 to $39,999	38	398	384	5	8	112	–
$40,000 to $59,999	168	624	458	14	28	136	2
$60,000 to $79,999	403	362	213	39	71	70	1
$80,000 to $99,999	481	89	66	169	258	12	4
$100,000 to $149,999	420	65	40	349	745	5	–
$150,000 to $199,999	133	11	8	100	324	1	–
$200,000 to $249,999	47	2	2	38	112	–	–
$250,000 to $299,999	16	–	3	18	72	–	–
$300,000 to $399,999	10	–	1	17	58	–	–
$400,000 to $499,999	5	–	–	5	33	–	–
$500,000 or more	3	–	–	6	38	–	–
Median (dollars)	89 600	49 900	45 900	119 400	132 300	45 100	75 000
Mean (dollars)	102 700	53 100	50 900	137 600	160 500	47 100	67 700
Owner-occupied mobile homes or trailers	**38**	**408**	**132**	**5**	**214**	**100**	**2**
Median (dollars)	50 000	15 000	14 500	67 500	34 400	20 800	25 000
Mean (dollars)	53 500	20 400	23 800	73 500	39 600	23 800	25 000
CONTRACT RENT							
Specified renter-occupied housing units	**1 711**	**1 156**	**876**	**906**	**1 183**	**1 461**	**142**
Less than $200	260	253	244	42	49	54	1
$200 to $299	133	358	326	39	48	72	5
$300 to $399	374	392	227	126	163	154	18
$400 to $499	476	64	31	192	233	95	7
$500 to $599	242	31	2	193	256	41	3
$600 to $749	111	2	1	112	179	18	2
$750 to $999	36	3	–	46	71	2	–
$1,000 or more	3	–	–	2	10	1	–
No cash rent	76	53	45	154	174	1 024	106
Median (dollars)	408	289	254	487	503	357	372
Mean (dollars)	398	275	248	488	508	359	393

TIPSII [UPF] GH123 CENSUS90 72583600 06/22/92 4:34 PM MACHINE: C DATA:CENSUS90*H1TIPSDA23. 06/18/92 05:15:31 TAPE: NONE FRAME: 159
TSF:CENSUS90*92. 06/18/92 05:17:24 UTF:CENSUS90*93. 06/18/92 05:17:24 META:CENSUS90*H1TABLES23. 06/18/92 05:25:44

Table 69. **Occupancy, Structural, and Financial Characteristics of Housing Units by Race and Hispanic Origin of Householder: 1990**—Con.

[Threshold and complementary threshold are 250 persons. For definitions of terms and meanings of symbols, see text]

Place and [In Selected States] County Subdivision [2,500 to 9,999 Persons]	Limestone town—Con.		Loring AFB CDP				Old Town city	Orono CDP	Topsham town
	Hispanic origin (of any race)	White, not of Hispanic origin	White	Black	Hispanic origin (of any race)	White, not of Hispanic origin	White	White	White
Occupied housing units	**54**	**2 007**	**1 245**	**129**	**48**	**1 225**	**3 172**	**2 107**	**3 012**
POPULATION									
Persons in occupied housing units	170	6 078	4 181	434	155	4 112	7 994	5 232	8 398
Per occupied housing unit	3.15	3.03	3.36	3.36	3.23	3.36	2.52	2.48	2.79
Owner-occupied housing units	7	1 492	10	–	–	10	5 358	2 671	6 128
Per owner-occupied housing unit	3.50	2.73	2.00	–	–	2.00	2.75	2.69	2.85
Renter-occupied housing units	163	4 586	4 171	434	155	4 102	2 636	2 561	2 270
Per renter-occupied housing unit	3.13	3.14	3.36	3.36	3.23	3.36	2.15	2.30	2.63
UNITS IN STRUCTURE									
1, detached	4	506	14	–	–	14	1 669	975	1 957
1, attached	26	515	521	64	26	511	36	49	162
2	2	48	20	–	1	19	421	241	175
3 or 4	10	301	251	26	9	246	294	349	255
5 to 9	9	361	321	34	9	320	214	196	81
10 to 19	3	127	113	5	3	110	73	110	18
20 to 49	–	24	–	–	–	–	89	120	–
50 or more	–	–	–	–	–	–	72	–	27
Mobile home or trailer	–	116	–	–	–	–	272	30	306
Other	–	9	5	–	–	5	32	37	31
ROOMS									
1 room	–	7	–	–	–	–	13	48	8
2 rooms	1	38	7	1	1	6	136	137	51
3 rooms	1	82	11	3	1	10	395	344	197
4 rooms	8	267	101	8	7	101	667	367	510
5 rooms	12	474	318	48	11	313	629	318	669
6 rooms	9	426	272	30	9	269	510	258	634
7 rooms	18	454	382	25	16	373	368	262	442
8 rooms	3	180	122	9	1	122	236	191	267
9 or more rooms	2	79	32	5	2	31	218	182	234
Median	6.1	5.8	6.2	5.6	5.9	6.2	5.1	5.0	5.6
PERSONS IN UNIT									
1 person	3	209	9	1	1	9	729	558	521
2 persons	15	574	335	34	13	329	1 119	697	966
3 persons	17	486	335	40	17	331	621	372	618
4 persons	10	510	392	34	9	386	461	322	586
5 persons	8	157	124	15	7	121	172	94	228
6 persons	1	61	43	3	1	42	46	52	60
7 or more persons	–	10	7	2	–	7	24	12	33
Median	3.03	2.95	3.33	3.24	3.09	3.33	2.27	2.21	2.53
PERSONS PER ROOM									
0.50 or less	28	1 068	575	61	24	568	2 095	1 338	1 931
0.51 to 0.75	17	726	554	46	15	547	677	455	675
0.76 to 1.00	7	188	104	20	7	99	348	252	359
1.01 to 1.50	2	24	12	2	2	11	41	52	41
1.51 or more	–	1	–	–	–	–	11	10	6
Mean	.53	.52	.55	.57	.55	.55	.47	.47	.48
HOUSEHOLDER 65 YEARS AND OVER									
Occupied housing units	**–**	**165**	**–**	**–**	**–**	**–**	**735**	**435**	**463**
1-person households	–	73	–	–	–	–	368	232	204
Mean number of persons per room	–	.31	–	–	–	–	.33	.31	.33
1, detached or attached	–	112	–	–	–	–	409	252	267
Specified owner	–	96	–	–	–	–	344	218	212
Mean value (dollars)	–	44 300	–	–	–	–	63 300	88 600	92 200
Specified renter	–	37	–	–	–	–	249	172	111
Mean contract rent (dollars)	–	175	–	–	–	–	216	260	605
VALUE									
Specified owner-occupied housing units	**2**	**360**	**5**	**–**	**–**	**5**	**1 388**	**818**	**1 573**
Less than $20,000	–	25	–	–	–	–	18	6	3
$20,000 to $39,999	–	112	–	–	–	–	157	30	22
$40,000 to $59,999	–	136	4	–	–	4	327	110	67
$60,000 to $79,999	2	69	1	–	–	1	441	165	195
$80,000 to $99,999	–	12	–	–	–	–	274	178	372
$100,000 to $149,999	–	5	–	–	–	–	139	211	735
$150,000 to $199,999	–	1	–	–	–	–	22	77	137
$200,000 to $249,999	–	–	–	–	–	–	7	36	26
$250,000 to $299,999	–	–	–	–	–	–	1	4	8
$300,000 to $399,999	–	–	–	–	–	–	1	1	5
$400,000 to $499,999	–	–	–	–	–	–	–	–	3
$500,000 or more	–	–	–	–	–	–	1	–	–
Median (dollars)	62 500	45 000	48 100	–	–	48 100	68 100	89 800	107 600
Mean (dollars)	62 500	47 100	52 500	–	–	52 500	72 000	101 000	112 500
Owner-occupied mobile homes or trailers	**–**	**100**	**–**	**–**	**–**	**–**	**189**	**20**	**241**
Median (dollars)	–	20 800	–	–	–	–	17 600	15 000	28 100
Mean (dollars)	–	23 800	–	–	–	–	22 600	18 300	36 600
CONTRACT RENT									
Specified renter-occupied housing units	**52**	**1 438**	**1 229**	**129**	**48**	**1 209**	**1 215**	**1 105**	**835**
Less than $200	–	54	2	–	–	2	278	156	62
$200 to $299	–	72	6	–	–	6	216	113	51
$300 to $399	5	150	82	13	1	81	349	330	138
$400 to $499	4	92	85	6	4	82	202	228	186
$500 to $599	2	39	38	3	2	36	73	154	122
$600 to $749	–	18	17	2	–	17	43	53	99
$750 to $999	–	2	1	–	–	1	9	30	38
$1,000 or more	–	1	1	–	–	1	–	9	37
No cash rent	41	1 010	997	105	41	983	45	32	102
Median (dollars)	438	356	423	395	469	421	318	383	464
Mean (dollars)	417	358	440	438	466	439	317	393	496

TIPSII [UPF] GH123 CENSUS90 72583600 06/22/92 4:34 PM MACHINE: C DATA:CENSUS90*H1TIPSDA23. 06/18/92 05:15:31 TAPE: NONE FRAME: 160
TSF:CENSUS90*92. 06/18/92 05:17:24 UTF:CENSUS90*93. 06/18/92 05:17:24 META:CENSUS90*H1TABLES23. 06/18/92 05:25:44

Table 70. Occupancy, Structural, and Financial Characteristics of Housing Units With a Householder of Selected Racial Groups: 1990

[The above table was omitted because there were no qualifying areas]

Table 71. Occupancy, Structural, and Financial Characteristics of Housing Units With a Householder of Hispanic Origin by Type: 1990

[The above table was omitted because there were no qualifying areas]

TIPSII [UPF] GH123 CENSUS90 72583600 06/22/92 4:34 PM MACHINE: C DATA:CENSUS90*H1TIPSDA23. 06/18/92 05:15:31 TAPE: NONE FRAME: 161
TSF:CENSUS90*92. 06/18/92 05:17:24 UTF:CENSUS90*93. 06/18/92 05:17:24 META:CENSUS90*H1TABLES23. 06/18/92 05:25:44

Table 72. **Selected Housing Characteristics: 1990**

[For definitions of terms and meanings of symbols, see text]

Place and [In Selected States] County Subdivision [1,000 to 2,499 Persons]	All persons	All housing units	Occupied housing units: Total	Persons in occupied housing units	Owner: Total	Owner: Median rooms	Owner: Value, specified owner: Less than $50,000	$50,000 to $99,999	$100,000 to $149,999	$150,000 or more	Renter: Total	Renter: Median rooms	Renter: Contract rent, specified renter: Less than $250	$250 to $499	$500 to $749	$750 or more
PLACE AND COUNTY SUBDIVISION																
Acton town	1 727	1 596	640	1 727	573	5.6	19	143	140	96	67	4.7	5	21	9	3
Addison town	1 114	601	433	1 114	369	5.4	79	91	9	14	64	4.4	22	24	2	–
Albion town	1 736	698	610	1 712	529	5.7	59	181	36	7	81	4.6	12	28	2	–
Alfred town	2 238	916	816	2 126	686	5.6	23	128	137	67	130	3.9	14	75	20	–
Anson town	2 382	1 029	902	2 382	762	5.4	228	169	11	2	140	4.2	57	57	–	2
Appleton town	1 069	450	388	1 069	352	5.4	29	82	22	8	36	5.0	2	15	2	–
Ashland town	1 542	727	606	1 542	474	5.4	190	79	4	3	132	4.0	68	44	–	–
Baileyville town	2 031	899	770	2 031	618	5.6	174	230	10	4	152	4.5	48	78	–	–
Baldwin town	1 219	512	419	1 219	390	5.8	28	125	37	10	29	4.9	5	15	–	1
Belgrade town	2 375	1 621	891	2 350	754	5.9	56	218	108	84	137	4.5	17	63	16	4
Benton town	2 312	876	854	2 312	763	5.4	87	307	59	12	91	4.4	19	47	4	–
Bethel town	2 329	1 266	953	2 329	698	5.9	56	237	58	40	255	4.4	61	117	10	1
Bingham CDP	1 071	483	426	1 037	303	5.9	146	88	5	–	123	4.0	65	47	–	–
Bingham town	1 230	583	484	1 196	350	5.9	152	102	7	1	134	4.0	68	50	–	–
Blue Hill town	1 941	1 332	798	1 941	624	6.0	63	108	70	104	174	4.0	47	69	12	2
Boothbay Harbor CDP	1 267	817	584	1 267	354	6.1	22	106	69	58	230	3.7	38	143	29	3
Boothbay Harbor town	2 347	1 885	1 023	2 314	703	6.1	43	183	130	164	320	3.8	62	187	38	3
Bowdoin town	2 207	788	750	2 207	676	5.4	14	148	66	14	74	4.3	5	36	8	–
Bowdoinham town	2 192	884	818	2 192	700	5.8	31	160	86	35	118	4.1	30	45	13	1
Bradford town	1 103	447	381	1 103	314	5.3	40	55	5	2	67	4.3	30	17	2	–
Bradley town	1 136	516	441	1 136	356	5.5	65	136	14	3	85	3.7	20	54	2	–
Bridgton CDP	2 195	1 351	895	2 181	588	6.1	57	231	79	55	307	3.8	71	190	14	–
Bristol town	2 326	1 790	987	2 326	865	5.9	20	200	129	210	122	4.5	15	61	10	–
Brownfield town	1 034	681	394	1 034	345	5.4	26	111	38	16	49	4.4	6	18	8	–
Brownville town	1 506	714	591	1 506	481	5.9	268	88	2	–	110	4.2	77	14	–	–
Brunswick Station CDP	1 829	384	368	1 252	29	4.9	–	4	2	1	339	5.2	2	97	83	7
Buckfield town	1 566	633	556	1 566	457	5.3	61	153	21	1	99	3.8	33	41	5	–
Canaan town	1 636	792	569	1 636	474	5.4	59	106	19	9	95	4.3	18	50	4	–
Cape Neddick CDP	2 193	2 920	911	2 193	639	6.1	12	58	134	289	272	4.4	4	76	145	24
Carmel town	1 906	735	679	1 906	623	5.4	65	198	32	7	56	4.8	10	29	4	–
Castine town	1 161	552	327	731	230	6.8	5	25	32	109	97	5.2	8	69	5	1
Charleston town	1 187	419	368	1 070	296	5.7	47	51	16	2	72	4.2	33	19	2	–
Chelsea town	2 497	841	807	2 311	729	5.4	97	255	68	14	78	4.3	12	37	10	1
Cherryfield town	1 183	573	466	1 183	360	5.6	92	102	20	3	106	3.7	50	24	5	–
Chesterville town	1 012	535	357	1 012	322	5.3	79	67	12	1	35	4.6	6	9	–	–
Chisholm CDP	1 653	688	650	1 653	448	5.9	69	268	34	3	202	4.2	95	95	–	–
Clinton CDP	1 485	540	518	1 485	435	5.3	78	115	12	1	83	4.4	30	41	–	–
Corinna town	2 196	938	848	2 196	684	5.4	162	164	24	3	164	4.2	73	54	–	–
Corinth town	2 177	813	783	2 177	671	5.4	66	176	20	2	112	4.1	44	41	1	–
Cornish town	1 178	502	430	1 178	350	6.0	29	106	55	14	80	4.3	22	29	5	1
Cornville town	1 008	404	348	1 008	325	5.5	40	64	10	1	23	5.0	6	9	–	–
Cumberland Center CDP	1 890	673	655	1 890	614	6.9	2	39	240	250	41	5.6	2	7	14	9
Damariscotta town	1 811	986	788	1 771	598	6.0	5	96	103	153	190	3.8	11	135	27	–
Damariscotta-Newcastle CDP	1 567	855	728	1 504	516	6.7	3	84	101	181	212	3.7	15	150	28	–
Dayton town	1 197	425	409	1 197	359	5.9	10	65	77	42	50	4.6	5	20	10	–
Dedham town	1 229	964	437	1 229	376	5.3	40	103	46	41	61	4.3	8	28	6	1
Deer Isle town	1 829	1 473	724	1 779	588	5.7	66	169	64	47	136	4.2	45	46	1	–
Dixfield CDP	1 300	544	504	1 247	357	5.8	89	165	12	3	147	4.0	69	67	3	–
Dixmont town	1 007	372	338	1 007	303	5.6	44	60	3	2	35	4.8	8	13	1	–
Dresden town	1 332	552	507	1 332	459	5.8	23	127	46	22	48	4.8	3	21	7	–
East Machias town	1 218	635	469	1 218	402	5.5	105	118	16	5	67	5.4	21	25	1	–
East Millinocket town	2 166	881	845	2 166	650	6.0	251	305	15	2	195	3.8	71	113	1	–
East Millinocket CDP	2 075	846	810	2 075	616	6.0	245	284	12	–	194	3.8	71	112	1	–
Easton town	1 291	527	481	1 291	376	5.6	165	60	4	1	105	4.1	29	55	2	–
Eastport city	1 965	1 046	797	1 927	566	6.2	217	220	14	13	231	4.4	115	85	1	1
Eddington town	1 947	843	740	1 947	613	5.4	54	217	46	21	127	4.1	25	70	15	–
Enfield town	1 476	750	529	1 476	477	5.2	124	135	27	8	52	4.8	12	29	1	–
Falmouth Foreside CDP	1 708	760	707	1 651	573	6.6	8	35	108	347	134	4.2	18	39	30	33
Farmingdale CDP	2 070	910	859	2 048	537	6.0	42	286	98	23	322	3.9	41	236	34	–
Fort Fairfield CDP	1 729	788	728	1 710	456	6.1	247	117	7	1	272	3.6	148	104	4	–
Fort Kent CDP	2 123	876	850	1 972	463	5.7	178	164	12	4	387	3.5	178	165	6	–
Frankfort town	1 020	379	341	1 020	315	5.2	64	74	6	3	26	5.0	10	5	1	–
Franklin town	1 141	760	438	1 141	362	5.6	51	102	16	15	76	3.9	23	34	2	–
Freeport CDP	1 829	843	775	1 760	372	5.9	12	83	80	61	403	4.0	59	165	143	17
Frenchville town	1 338	475	448	1 298	374	5.5	121	142	3	–	74	4.3	37	20	–	–
Friendship town	1 099	818	442	1 099	373	5.8	18	125	48	59	69	4.3	20	25	1	–
Fryeburg CDP	1 580	761	630	1 554	445	5.8	28	161	95	51	185	4.0	62	90	19	2
Garland town	1 064	415	335	945	290	5.4	55	52	4	–	45	4.5	20	6	–	–
Gouldsboro town	1 986	1 158	653	1 701	529	5.5	66	140	45	71	124	4.7	18	52	6	–
Greenbush town	1 309	525	445	1 309	388	5.1	74	102	6	–	57	4.2	19	19	1	–
Greenville CDP	1 601	908	684	1 564	436	5.7	127	181	15	12	248	3.9	89	118	2	–
Greenville town	1 884	1 317	794	1 847	529	5.7	150	200	25	17	265	3.9	91	123	4	–
Guilford CDP	1 082	525	462	1 082	274	6.1	129	70	4	–	188	3.6	90	91	–	–
Guilford town	1 710	839	684	1 710	462	5.9	170	104	12	3	222	3.7	106	97	–	–
Hancock town	1 757	960	715	1 757	589	5.1	54	119	41	38	126	4.1	22	54	10	–
Harrison town	1 951	1 193	701	1 951	631	5.8	28	203	77	55	70	4.8	9	29	14	–
Hartland CDP	1 038	393	341	957	254	5.8	109	59	5	2	87	4.3	33	40	2	–
Hartland town	1 806	980	615	1 725	497	5.4	168	100	15	7	118	4.4	42	48	2	–
Hiram town	1 260	693	458	1 260	395	5.8	43	140	43	18	63	4.2	13	33	3	–
Hodgdon town	1 257	470	434	1 257	366	5.9	127	76	9	2	68	4.2	34	20	–	–
Hope town	1 017	542	374	1 017	341	5.5	21	108	49	23	33	4.8	5	16	1	–
Howland town	1 435	583	528	1 393	401	5.4	141	125	15	2	127	3.8	69	37	3	–
Howland CDP	1 304	532	488	1 262	363	5.4	133	113	12	2	125	3.8	69	35	3	–
Hudson town	1 048	603	362	1 048	324	5.2	51	70	15	1	38	4.4	6	13	1	–
Jefferson town	2 111	1 219	764	2 111	672	5.8	50	180	78	26	92	4.8	18	32	3	–
Jonesport town	1 525	851	586	1 496	469	5.3	147	131	20	28	117	4.8	33	36	6	–
Kenduskeag town	1 234	454	437	1 234	380	5.2	57	103	7	–	57	4.3	16	21	3	–
Kennebunkport CDP	1 100	779	520	1 100	424	7.0	3	36	49	245	96	4.4	7	28	29	16
Kingfield town	1 114	594	435	1 114	337	5.8	43	146	39	7	98	4.0	19	60	4	–
Kittery Point CDP	1 093	504	463	1 093	355	6.2	7	43	102	154	108	4.8	3	33	44	19

TIPSII [UPF] GH123 CENSUS90 72583600 06/22/92 4:34 PM MACHINE: C DATA:CENSUS90*H1TIPSDA23. 06/18/92 05:15:31 TAPE: NONE FRAME: 162
TSF:CENSUS90*92. 06/18/92 05:17:24 UTF:CENSUS90*93. 06/18/92 05:17:24 META:CENSUS90*H1TABLES23. 06/18/92 05:25:44

Table 72. **Selected Housing Characteristics: 1990**—Con.

[For definitions of terms and meanings of symbols, see text]

Place and [In Selected States] County Subdivision [1,000 to 2,499 Persons]	All persons	All housing units	Occupied housing units: Total	Persons in occupied housing units	Owner: Total	Owner: Median rooms	Owner: Value, specified owner: Less than $50,000	$50,000 to $99,999	$100,000 to $149,999	$150,000 or more	Renter: Total	Renter: Median rooms	Renter: Contract rent, specified renter: Less than $250	$250 to $499	$500 to $749	$750 or more
PLACE AND COUNTY SUBDIVISION—Con.																
Lamoine town	1 311	692	501	1 311	415	5.5	25	122	39	36	86	4.6	8	42	4	–
Leeds town	1 669	670	561	1 659	487	5.7	48	129	46	4	74	4.5	8	36	5	1
Levant town	1 627	571	552	1 627	506	5.4	44	139	41	1	46	4.6	3	24	2	–
Limerick town	1 688	968	598	1 688	495	5.9	25	198	93	19	103	4.9	19	40	21	1
Limestone CDP	1 245	540	492	1 206	314	5.8	150	93	2	–	178	3.9	30	121	2	1
Lincolnville town	1 809	1 142	728	1 809	601	5.6	36	134	69	63	127	4.5	24	57	10	–
Little Falls-South Windham CDP	1 715	444	428	1 144	315	5.9	15	128	89	14	113	4.4	11	52	37	–
Livermore town	1 950	919	724	1 950	636	5.9	80	189	61	12	88	4.5	21	34	1	–
Livermore Falls CDP	1 935	904	820	1 935	476	6.1	149	177	13	4	344	3.8	131	187	6	–
Lubec town	1 853	1 022	788	1 807	612	5.7	209	167	24	21	176	4.1	101	18	1	–
Machias CDP	1 773	684	621	1 386	326	6.2	69	147	19	7	295	3.5	162	109	5	1
Machiasport town	1 166	516	394	1 057	333	5.5	72	89	22	18	61	5.2	22	19	2	–
Manchester town	2 099	1 003	804	2 099	672	6.2	37	171	117	120	132	4.0	45	41	10	8
Mapleton town	1 853	726	675	1 853	548	5.4	180	183	14	3	127	3.9	54	48	2	1
Mars Hill town	1 760	716	677	1 690	456	5.7	214	111	5	–	221	4.0	134	61	1	–
Mars Hill-Blaine CDP	1 717	700	663	1 647	428	5.8	228	99	4	–	235	4.0	145	68	1	–
Mechanic Falls CDP	2 388	933	887	2 374	612	5.5	56	275	32	8	275	3.9	73	174	8	–
Medway town	1 922	676	637	1 922	542	5.3	132	127	7	2	95	4.3	35	38	1	1
Mexico CDP	2 302	1 005	931	2 302	624	5.5	243	177	9	–	307	4.5	102	185	5	–
Milbridge town	1 305	776	501	1 242	406	5.4	101	93	23	15	95	3.9	38	36	–	–
Milford CDP	2 228	887	836	2 228	661	5.3	76	243	31	6	175	3.7	19	133	15	–
Milo CDP	2 129	984	853	2 129	662	5.8	384	109	4	–	191	4.0	101	65	–	–
Minot town	1 664	578	558	1 664	518	5.9	18	153	75	32	40	5.1	9	13	1	2
Mount Desert town	1 899	1 700	837	1 899	618	5.7	31	150	115	188	219	4.5	28	112	19	–
Mount Vernon town	1 362	829	501	1 362	451	5.6	55	107	48	22	50	4.1	6	27	1	–
Newburgh town	1 317	519	480	1 317	416	5.7	31	126	21	2	64	3.4	31	16	6	–
Newcastle town	1 538	745	598	1 515	493	6.3	8	107	80	110	105	4.3	10	55	13	2
Newfield town	1 042	800	381	1 042	334	5.8	9	117	62	19	47	4.8	5	19	4	–
Newport CDP	1 843	885	771	1 843	460	5.9	83	167	21	11	311	3.8	127	159	10	–
New Sharon town	1 175	492	422	1 175	383	5.7	77	81	13	2	39	4.8	10	13	1	–
Nobleboro town	1 455	895	556	1 455	509	5.8	13	146	96	58	47	4.6	9	15	6	–
Norridgewock CDP	1 496	598	550	1 496	456	5.7	87	180	15	4	94	4.0	19	49	3	–
North Berwick CDP	1 568	577	536	1 520	370	6.3	4	137	110	46	166	4.2	24	80	48	1
Northport town	1 201	889	502	1 201	428	5.7	47	97	31	52	74	4.5	17	30	4	3
North Yarmouth town	2 429	833	815	2 429	736	6.3	10	98	201	202	79	4.4	4	20	28	4
Orland town	1 805	1 068	670	1 777	591	5.6	81	165	46	29	79	4.5	26	27	2	–
Otisfield town	1 136	816	421	1 136	380	5.7	20	109	47	37	41	4.7	4	15	3	–
Owls Head town	1 574	909	657	1 574	555	5.8	24	175	98	132	102	4.8	6	46	15	1
Oxford CDP	1 284	568	433	1 284	369	5.3	22	106	28	15	64	4.6	23	22	8	–
Palermo town	1 021	644	372	1 021	333	5.8	24	87	16	7	39	4.5	8	12	–	–
Palmyra town	1 867	756	656	1 867	582	5.2	105	103	13	7	74	4.3	28	17	1	–
Parsonsfield town	1 472	855	538	1 472	417	5.9	39	114	61	16	121	4.5	30	48	8	1
Patten town	1 256	535	475	1 220	355	5.9	127	94	7	–	120	4.1	52	50	1	–
Penobscot town	1 131	578	405	1 035	358	5.8	57	95	20	21	47	5.3	6	15	1	–
Peru town	1 541	843	562	1 541	512	5.5	102	160	24	8	50	4.9	12	19	1	–
Phillips town	1 148	605	415	1 148	337	5.8	101	87	4	–	78	4.3	39	22	–	–
Phippsburg town	1 815	1 224	706	1 815	582	5.7	42	143	93	95	124	4.5	13	44	25	7
Pittston town	2 444	933	877	2 417	817	5.5	77	251	53	18	60	4.6	14	26	2	–
Plymouth town	1 152	457	382	1 152	338	5.3	58	82	6	2	44	4.6	10	17	–	–
Porter town	1 301	675	482	1 301	392	5.8	41	153	36	11	90	4.7	13	39	6	1
Pownal town	1 262	434	414	1 262	374	6.3	6	74	92	28	40	4.8	4	8	12	–
Randolph town	1 949	819	773	1 949	549	5.5	73	296	23	5	224	4.0	89	106	17	1
Randolph CDP	1 949	819	773	1 949	549	5.5	73	296	23	5	224	4.0	89	106	17	1
Rangeley town	1 063	1 349	461	1 063	332	5.9	24	114	56	54	129	3.9	53	54	2	–
Readfield town	2 033	1 003	722	2 033	649	6.3	28	206	100	76	73	4.8	7	16	7	–
Richmond CDP	1 775	743	677	1 775	448	6.5	69	207	25	5	229	3.9	86	113	17	2
St. Albans town	1 724	978	616	1 724	532	5.3	114	115	13	9	84	4.3	29	27	2	–
St. George town	2 261	1 567	949	2 261	794	5.8	62	227	126	149	155	4.9	17	75	6	–
Sangerville town	1 398	710	522	1 398	420	5.7	103	100	13	5	102	4.1	40	51	–	–
Searsport CDP	1 151	593	481	1 151	322	6.3	41	100	27	45	159	3.9	60	89	–	1
Sebago town	1 259	1 202	504	1 259	434	5.5	19	140	68	51	70	4.2	8	29	7	1
Shapleigh town	1 911	1 608	703	1 911	633	5.4	15	177	150	76	70	4.8	5	25	20	1
Sherman town	1 027	388	362	1 027	322	5.7	103	74	10	3	40	4.2	15	7	–	–
South Paris CDP	2 320	1 029	940	2 183	548	5.9	82	251	45	17	392	3.9	109	256	9	–
South Thomaston town	1 227	697	496	1 227	416	5.5	28	112	52	71	80	4.5	6	45	6	–
Southwest Harbor town	1 952	1 266	846	1 933	565	5.7	38	160	114	107	281	3.7	70	167	19	1
Steuben town	1 084	670	421	1 084	364	5.1	77	95	11	11	57	4.3	12	14	–	–
Stockton Springs town	1 383	669	540	1 383	465	5.8	62	158	47	31	75	5.0	14	32	4	1
Stonington town	1 252	858	521	1 252	400	5.3	83	124	29	28	121	4.2	52	40	–	–
Strong town	1 217	567	459	1 197	384	5.5	72	115	6	5	75	4.2	27	26	3	–
Sullivan town	1 118	635	412	1 084	346	5.6	67	84	14	20	66	4.3	18	24	3	–
Surry town	1 004	762	397	1 004	351	5.7	53	82	45	39	46	4.3	2	20	2	–
Swanville town	1 130	622	398	1 130	358	5.1	45	73	24	13	40	4.2	12	10	–	–
Thomaston CDP	2 445	872	791	1 936	503	6.5	33	230	109	39	288	3.7	97	154	10	2
Tremont town	1 324	947	554	1 324	427	5.3	26	118	79	62	127	4.0	19	73	5	1
Trenton town	1 060	670	428	1 060	335	5.2	16	92	50	64	93	3.8	8	54	11	–
Union town	1 989	878	701	1 920	601	5.9	42	184	60	34	100	4.1	20	54	5	–
Unity town	1 817	783	610	1 580	423	5.7	58	106	20	6	187	3.9	83	66	5	–
Veazie town	1 633	692	659	1 633	510	5.8	36	203	69	55	149	4.0	9	91	39	1
Vinalhaven town	1 072	1 038	470	1 072	373	5.8	58	148	60	30	97	3.9	42	31	1	1
Waldoboro CDP	1 420	645	573	1 333	364	5.8	18	109	45	16	209	3.7	99	88	9	1
Wales town	1 223	480	427	1 223	404	5.4	21	76	54	10	23	4.4	5	8	1	–
Washburn town	1 880	761	708	1 880	544	5.6	229	140	3	1	164	4.3	80	57	4	1
Washington town	1 185	532	398	1 140	364	5.8	34	86	27	5	34	4.5	5	12	2	–
Waterford town	1 299	766	483	1 299	424	5.6	39	135	32	22	59	4.3	16	19	1	1
Wayne town	1 029	704	395	1 029	344	6.3	22	80	56	52	51	4.9	3	25	7	–
West Bath town	1 716	894	662	1 716	506	5.8	24	103	97	121	156	4.3	10	66	51	7
West Paris town	1 514	619	536	1 385	410	5.7	53	140	23	8	126	4.0	45	61	1	–
Whitefield town	1 931	736	655	1 881	567	5.8	44	112	52	9	88	4.3	20	33	6	–
Wilton CDP	2 453	1 067	961	2 453	677	6.1	142	297	35	21	284	3.9	143	121	5	–

TIPSII [UPF] GH123 CENSUS90 72583600 06/22/92 4:34 PM MACHINE: C DATA:CENSUS90*H1TIPSDA23. 06/18/92 05:15:31 TAPE: NONE FRAME: 163
TSF:CENSUS90*92. 06/18/92 05:17:24 UTF:CENSUS90*93. 06/18/92 05:17:24 META:CENSUS90*H1TABLES23. 06/18/92 05:25:44

Table 72. **Selected Housing Characteristics: 1990**—Con.

[For definitions of terms and meanings of symbols, see text]

Place and [In Selected States] County Subdivision [1,000 to 2,499 Persons]	All persons	All housing units	Occupied housing units													
					Owner						Renter					
							Value, specified owner						Contract rent, specified renter			
			Total	Persons in occupied housing units	Total	Median rooms	Less than $50,000	$50,000 to $99,999	$100,000 to $149,999	$150,000 or more	Total	Median rooms	Less than $250	$250 to $499	$500 to $749	$750 or more
PLACE AND COUNTY SUBDIVISION—Con.																
Windsor town	1 895	758	681	1 895	618	5.4	32	173	44	4	63	4.5	7	32	–	–
Winter Harbor town	1 157	515	365	1 036	169	5.9	34	62	9	18	196	5.0	18	58	8	–
Winterport CDP	1 274	500	468	1 274	376	6.5	44	138	55	30	92	4.2	36	40	6	1
Wiscasset CDP	1 233	602	542	1 233	376	6.1	17	109	69	64	166	3.8	30	96	26	1
Woodland town	1 402	532	483	1 402	436	5.5	133	69	4	–	47	4.3	11	22	–	–
Woodland CDP	1 287	534	502	1 287	385	5.8	127	164	1	1	117	4.4	37	64	–	–
Woodstock town	1 194	756	442	1 194	366	5.4	78	79	23	16	76	4.4	15	34	4	–

TIPSII [UPF] GH123 CENSUS90 72583600 06/22/92 4:34 PM MACHINE: C DATA:CENSUS90*H1TIPSDA23. 06/18/92 05:15:31 TAPE: NONE FRAME: 164
TSF:CENSUS90*92. 06/18/92 05:17:24 UTF:CENSUS90*93. 06/18/92 05:17:24 META:CENSUS90*H1TABLES23. 06/18/92 05:25:44

Table 73. **Summary of General Housing Characteristics: 1990**

[For definitions of terms and meanings of symbols, see text]

County County Subdivision	All persons	All housing units: Total	All housing units: Median rooms	All housing units: Percent: 1 unit, detached or attached	All housing units: Percent: In buildings with 10 or more units	Occupied housing units: Total	Occupied housing units: Median persons in unit	Occupied housing units: Mean number of persons per room	Occupied housing units: Percent: Owner	Occupied housing units: Percent: With 1.01 or more persons per room	Occupied housing units: Percent: With householder 65 years and over	Occupied housing units: Percent: 1-person households	Occupied housing units: Specified owner, median value (dollars)	Occupied housing units: Specified renter: Median contract rent (dollars)	Occupied housing units: Specified renter: Percent with meals included in rent	Vacancy rate: Homeowner	Vacancy rate: Rental
Androscoggin County	105 259	43 815	5.0	50.3	7.7	40 017	2.28	.48	62.2	1.6	21.9	24.4	86 000	332	2.0	1.2	9.4
Auburn city	24 309	10 406	5.0	50.2	13.1	9 547	2.20	.46	57.0	1.3	24.4	27.0	85 600	351	3.8	1.3	9.5
Durham town	2 842	994	5.7	82.1	–	969	2.77	.49	88.1	1.7	11.2	12.7	104 800	414	–	.5	1.7
Greene town	3 661	1 446	5.4	69.4	1.5	1 224	2.77	.51	90.0	2.0	13.1	12.0	90 900	406	–	1.2	12.2
Leeds town	1 669	670	5.3	73.6	–	561	2.75	.51	86.8	3.9	17.3	15.0	81 200	321	–	1.4	5.1
Lewiston city	39 757	17 118	4.7	36.7	10.3	15 823	2.10	.48	47.0	1.4	25.4	29.7	86 500	327	1.6	1.4	10.2
Lisbon town	9 457	3 616	5.1	56.8	1.1	3 474	2.47	.50	75.8	1.5	16.0	18.4	86 300	360	.3	1.2	5.5
Livermore town	1 950	919	5.3	79.9	.1	724	2.38	.46	87.8	1.7	19.9	17.8	75 700	269	–	1.4	10.2
Livermore Falls town	3 455	1 474	5.1	49.7	4.6	1 350	2.22	.47	68.7	2.0	25.1	26.0	57 200	270	–	2.6	7.0
Mechanic Falls town	2 919	1 118	5.1	55.0	4.5	1 065	2.45	.50	72.6	2.3	22.0	19.9	76 600	322	–	1.4	5.2
Minot town	1 664	578	5.8	79.8	–	558	2.82	.49	92.8	2.2	14.2	9.9	90 300	313	4.0	.2	4.8
Poland town	4 342	1 895	5.0	73.3	.7	1 515	2.54	.51	89.0	2.6	15.6	14.5	90 500	348	–	1.1	6.2
Sabattus town	3 696	1 394	5.1	58.2	1.1	1 304	2.67	.53	87.0	1.7	14.8	16.0	85 100	322	–	.4	5.6
Turner town	4 315	1 707	5.3	66.5	1.7	1 476	2.69	.50	81.8	2.4	14.6	15.4	96 100	309	.5	1.4	9.7
Wales town	1 223	480	5.2	65.2	–	427	2.57	.50	94.6	2.3	15.5	17.6	91 300	300	–	.2	4.2
Aroostook County	86 936	38 421	5.0	65.5	3.6	31 366	2.35	.48	69.5	2.0	22.7	21.7	45 900	267	.2	1.7	7.2
Allagash town	359	249	4.0	71.1	–	146	2.25	.46	80.8	2.1	31.5	27.4	29 500	150	–	1.7	6.7
Amity town	186	81	4.9	74.1	–	69	2.37	.54	91.3	2.9	17.4	17.4	29 000	80–	–	1.6	–
Ashland town	1 542	727	5.0	64.4	–	606	2.29	.47	78.2	2.3	21.9	23.4	40 400	221	–	2.1	13.7
Bancroft town	66	47	4.5	68.1	–	26	2.28	.52	84.6	3.8	26.9	23.1	22 500	213	–	–	–
Blaine town	784	336	5.3	75.6	–	289	2.45	.48	82.0	1.7	23.2	16.6	37 500	216	–	2.9	11.9
Bridgewater town	647	291	5.5	87.6	–	247	2.32	.44	86.6	2.8	31.6	18.6	30 600	225	–	–	13.2
Caribou city	9 415	4 089	5.0	56.8	6.2	3 719	2.25	.48	67.0	1.6	22.2	24.8	50 000	291	.4	1.9	11.4
Cary plantation	235	113	4.9	73.5	–	86	2.50	.52	89.5	2.3	26.7	14.0	32 500	194	–	1.3	–
Castle Hill town	449	173	5.1	80.9	–	163	2.46	.51	86.5	3.1	23.3	14.7	34 400	258	–	–	–
Caswell town	408	190	5.7	85.8	–	150	2.53	.47	81.3	.7	21.3	17.3	35 000	325	–	1.6	17.6
Central Aroostook unorg.	53	241	2.1	99.6	–	21	2.13	.55	100.0	–	14.3	14.3	67 500	–	–	–	–
Chapman town	422	176	5.4	79.5	–	149	2.60	.50	85.2	2.0	14.1	12.8	53 200	263	–	1.6	12.0
Connor unorg.	468	189	5.3	75.1	–	170	2.47	.51	82.4	2.9	15.9	12.9	42 500	263	–	1.4	–
Crystal town	303	130	5.1	77.7	–	105	2.49	.52	84.8	2.9	18.1	17.1	50 000	188	–	2.2	5.9
Cyr plantation	142	56	5.8	80.4	–	45	3.20	.53	88.9	4.4	22.2	22.2	38 000	262	–	2.4	16.7
Dyer Brook town	243	110	5.2	73.6	–	85	2.53	.49	90.6	3.5	24.7	11.8	47 900	287	–	4.9	–
E plantation	64	45	2.9	84.4	–	24	2.79	.62	91.7	8.3	12.5	29.2	24 400	163	–	–	–
Eagle Lake town	942	555	4.4	71.7	6.7	331	2.16	.49	69.2	3.6	33.5	27.5	47 700	178	–	2.1	6.4
Easton town	1 291	527	5.2	68.1	–	481	2.41	.48	78.2	2.9	23.5	21.0	40 600	284	1.2	1.1	9.5
Fort Fairfield town	3 998	1 648	5.3	65.8	3.7	1 500	2.37	.47	71.7	1.9	24.5	22.9	43 800	211	–	1.6	6.4
Fort Kent town	4 268	1 634	5.1	64.5	3.4	1 558	2.35	.50	70.5	2.1	23.4	23.3	50 300	251	–	.9	2.7
Frenchville town	1 338	475	5.4	75.4	.2	448	2.70	.52	83.5	2.2	16.1	14.5	51 700	218	–	1.8	2.6
Garfield plantation	102	58	5.3	65.5	–	36	2.50	.48	97.2	–	19.4	8.3	62 500	–	–	–	–
Glenwood plantation	8	38	4.3	55.3	–	4	2.00	.62	100.0	–	100.0	–	27 500	–	–	–	–
Grand Isle town	558	244	5.5	80.7	–	213	2.34	.46	87.8	3.3	24.4	18.3	34 600	215	–	4.1	13.3
Hamlin town	204	102	5.9	90.2	–	83	2.17	.38	88.0	–	21.7	19.3	47 500	275	–	1.4	9.1
Hammond town	93	73	3.6	35.6	–	31	2.75	.58	90.3	–	6.5	12.9	40 500	115	–	3.4	–
Haynesville town	243	141	5.1	60.3	–	81	2.48	.54	98.8	1.2	22.2	14.8	47 500	–	–	4.8	50.0
Hersey town	69	54	4.7	75.9	–	25	2.44	.50	100.0	–	20.0	20.0	22 500	–	–	3.8	100.0
Hodgdon town	1 257	470	5.7	77.9	.2	434	2.69	.50	84.3	1.4	21.0	14.3	45 700	220	–	1.3	5.6
Houlton town	6 613	2 774	5.2	60.8	5.1	2 584	2.15	.45	64.1	1.7	28.6	28.4	45 800	251	.2	1.7	8.1
Island Falls town	897	641	5.1	74.6	–	356	2.21	.45	77.5	2.8	33.7	25.6	41 100	206	–	4.2	17.5
Limestone town	9 922	2 434	5.7	49.3	7.3	2 245	2.96	.52	25.1	1.3	7.4	10.1	45 500	359	.2	1.6	3.1
Linneus town	810	407	4.7	81.3	–	259	2.85	.53	91.9	4.2	16.6	11.6	51 500	238	–	.8	8.7
Littleton town	956	368	5.6	78.5	.3	336	2.56	.48	88.7	3.3	23.2	17.0	46 300	202	6.9	1.0	–
Ludlow town	430	189	4.7	59.3	–	152	2.55	.56	92.8	4.6	16.4	15.1	39 300	225	–	–	21.4
Macwahoc plantation	114	66	4.5	54.5	–	42	2.58	.49	76.2	4.8	19.0	21.4	22 500	250	–	–	9.1
Madawaska town	4 803	2 212	4.8	59.9	8.6	1 902	2.23	.48	69.2	1.5	20.8	25.9	52 000	237	–	1.7	10.7
Mapleton town	1 853	726	5.2	74.0	3.4	675	2.47	.50	81.2	.9	16.9	15.4	51 800	245	–	1.3	10.6
Mars Hill town	1 760	716	5.0	62.2	.1	677	2.19	.47	67.4	2.7	30.0	23.2	40 900	164	–	1.3	6.0
Masardis town	305	156	4.9	72.4	–	125	2.19	.48	87.2	1.6	28.8	26.4	29 200	250	–	1.8	–
Merrill town	296	160	4.8	73.1	–	107	2.61	.50	88.8	.9	23.4	15.9	38 800	238	–	2.1	–
Monticello town	872	390	5.3	78.7	–	330	2.29	.47	84.2	2.4	27.3	21.2	38 800	182	–	1.8	5.5
Moro plantation	38	58	2.7	29.3	–	11	3.25	.67	90.9	9.1	9.1	–	42 500	–	–	28.6	–
Nashville plantation	43	30	4.8	76.7	–	15	3.00	.45	86.7	–	33.3	13.3	57 500	225	–	18.8	–
New Canada town	253	88	5.8	90.9	–	79	3.33	.51	97.5	5.1	11.4	11.4	54 400	–	–	3.8	–
New Limerick town	524	359	4.8	86.4	–	205	2.22	.47	85.9	2.0	26.3	20.5	57 800	217	–	2.2	3.3
New Sweden town	715	317	5.7	77.0	7.6	272	2.30	.44	81.6	1.5	28.3	21.3	47 800	220	–	1.8	20.6
Northwest Aroostook unorg.	45	217	2.2	7.4	–	17	2.43	.51	41.2	11.8	17.6	11.8	32 500	169	–	–	–
Oakfield town	846	465	4.7	78.3	.2	322	2.36	.51	79.8	1.9	32.9	20.5	39 800	183	–	2.7	3.0
Orient town	157	251	4.1	31.9	–	58	2.34	.51	91.4	1.7	32.8	22.4	34 200	287	–	1.9	16.7
Oxbow plantation	69	73	4.7	82.2	–	31	2.00	.43	87.1	3.2	35.5	25.8	14 200	80–	–	–	–
Perham town	395	162	5.6	79.6	–	145	2.37	.46	90.3	2.8	27.6	20.0	32 500	163	–	.8	–
Portage Lake town	445	512	4.3	89.8	–	179	2.22	.46	91.1	2.2	20.7	17.9	47 000	231	–	1.8	20.0
Presque Isle city	10 550	4 411	4.9	59.3	7.1	4 124	2.20	.48	59.4	2.0	23.1	25.9	51 600	313	.4	2.0	4.7
Reed plantation	296	132	5.3	78.8	–	106	2.58	.51	92.5	2.8	34.9	15.1	30 800	158	–	1.0	–
St. Agatha town	919	416	4.9	70.2	4.8	330	2.54	.52	73.0	1.2	21.2	20.3	53 100	213	–	2.0	4.3
St. Francis town	683	307	5.1	79.2	.3	245	2.48	.52	82.0	4.1	29.8	19.6	38 700	156	–	2.4	10.2
St. John plantation	274	119	5.4	85.7	–	94	2.83	.49	94.7	2.1	22.3	19.1	41 300	269	–	1.1	–
Sherman town	1 027	388	5.6	80.4	–	362	2.56	.48	89.0	2.5	25.4	20.2	47 500	125	–	1.5	4.8
Smyrna town	378	162	5.1	81.5	–	138	2.36	.50	93.5	4.3	26.1	18.8	41 800	194	–	–	18.2
South Aroostook unorg.	404	471	4.6	44.4	–	142	2.58	.49	91.5	2.8	26.1	17.6	41 900	187	–	3.7	–
Square Lake unorg.	564	1 066	4.4	94.8	–	215	2.26	.50	86.5	3.3	29.3	17.2	44 800	202	–	2.6	50.8
Stockholm town	286	137	6.0	88.3	–	113	2.26	.42	79.6	.9	32.7	23.0	36 300	288	–	4.3	14.8
Van Buren town	3 045	1 247	5.0	58.7	5.7	1 180	2.21	.47	62.0	1.1	25.2	26.0	34 400	156	–	1.3	4.7
Wade town	243	103	5.4	71.8	–	82	2.46	.51	82.9	3.7	19.5	20.7	30 000	163	–	2.9	–
Wallagrass plantation	582	261	5.2	76.6	–	209	2.53	.49	86.1	2.9	25.8	16.7	40 000	231	–	1.6	–
Washburn town	1 880	761	5.3	71.1	3.2	708	2.43	.47	76.8	2.0	21.9	20.5	45 200	223	–	.7	7.3
Westfield town	589	250	5.2	73.6	–	209	2.45	.48	91.4	1.9	22.0	18.7	41 000	238	–	.5	25.0
Westmanland town	72	114	4.3	93.9	–	27	2.36	.48	92.6	–	18.5	14.8	47 500	263	–	–	33.3
Weston town	207	231	3.6	32.9	–	77	2.34	.48	83.1	3.9	24.7	18.2	46 300	213	–	1.5	7.1
Winterville plantation	217	280	3.3	37.9	–	73	2.48	.52	93.2	2.7	19.2	16.4	45 800	262	–	2.9	28.6
Woodland town	1 402	532	5.3	72.4	–	483	2.69	.52	90.3	1.9	19.5	12.6	42 300	270	–	1.4	16.1

TIPSII [UPF] GH123 CENSUS90 72583600 06/22/92 4:34 PM MACHINE: C DATA:CENSUS90*H1TIPSDA23. 06/18/92 05:15:31 TAPE: NONE FRAME: 165
TSF:CENSUS90*92. 06/18/92 05:17:24 UTF:CENSUS90*93. 06/18/92 05:17:24 META:CENSUS90*H1TABLES23. 06/18/92 05:25:44

Table 73. **Summary of General Housing Characteristics: 1990**—Con.

[For definitions of terms and meanings of symbols, see text]

County County Subdivision	All persons	All housing units: Total	All housing units: Median rooms	All housing units: Percent: 1 unit, detached or attached	All housing units: Percent: In buildings with 10 or more units	Occupied housing units: Total	Occupied housing units: Median persons in unit	Occupied housing units: Mean number of persons per room	Occupied housing units: Percent: Owner	Occupied housing units: Percent: With 1.01 or more persons per room	Occupied housing units: Percent: With householder 65 years and over	Occupied housing units: Percent: 1-person households	Occupied housing units: Specified owner, median value (dollars)	Occupied housing units: Specified renter: Median contract rent (dollars)	Occupied housing units: Specified renter: Percent with meals included in rent	Vacancy rate: Homeowner	Vacancy rate: Rental
Cumberland County	243 135	109 890	5.3	64.5	8.1	94 512	2.22	.45	64.3	1.2	21.5	25.2	118 300	458	1.2	1.7	6.8
Baldwin town	1 219	512	5.6	80.7	–	419	2.60	.48	93.1	1.7	20.3	10.7	83 200	304	–	.5	9.4
Bridgton town	4 307	2 921	5.1	79.6	1.3	1 660	2.24	.45	74.0	1.9	24.8	24.9	87 100	335	.8	5.2	14.8
Brunswick town	20 906	8 197	5.2	56.5	5.6	7 711	2.21	.45	60.2	1.3	23.4	26.8	117 300	426	.3	1.9	3.4
Cape Elizabeth town	8 854	3 456	6.8	91.4	.2	3 257	2.38	.39	85.8	.2	22.1	16.9	168 500	619	.5	2.1	5.5
Casco town	3 018	1 677	4.8	83.1	.1	1 057	2.56	.51	81.9	1.1	16.1	15.1	96 600	464	.6	3.6	9.0
Cumberland town	5 836	2 365	6.8	97.0	–	2 021	2.72	.41	92.7	.5	18.4	12.4	158 500	519	–	1.2	4.5
Falmouth town	7 610	3 322	6.1	83.5	5.0	3 076	2.18	.38	80.1	.3	28.9	24.9	161 800	604	3.9	1.0	6.1
Freeport town	6 905	3 011	5.3	70.0	3.0	2 614	2.33	.45	74.3	1.3	17.8	20.0	130 700	454	.5	1.9	6.5
Gorham town	11 856	4 048	5.7	72.0	1.6	3 914	2.50	.47	79.9	1.2	18.1	17.8	119 800	451	.3	1.2	4.7
Gray town	5 904	2 836	5.1	80.7	1.8	2 144	2.46	.48	80.1	1.4	16.7	17.4	116 300	485	.3	2.2	7.2
Harpswell town	5 012	3 432	5.2	87.0	1.3	2 051	2.19	.41	76.5	1.7	23.9	22.3	152 100	438	.3	1.9	8.5
Harrison town	1 951	1 193	5.3	87.5	–	701	2.49	.47	90.0	2.1	19.0	16.3	88 000	388	1.9	3.4	5.4
Naples town	2 860	1 946	4.9	79.0	.8	1 078	2.33	.48	82.4	2.1	23.6	20.0	98 900	360	1.3	3.4	7.8
New Gloucester town	3 916	1 363	5.3	70.8	–	1 221	2.76	.51	88.0	2.9	13.7	12.8	105 700	446	–	1.5	10.4
North Yarmouth town	2 429	833	6.2	92.2	–	815	2.79	.47	90.3	1.1	15.3	10.9	133 900	514	–	.4	1.3
Portland city	64 358	31 293	4.8	39.4	19.1	28 235	1.94	.45	42.1	1.3	22.9	35.3	112 200	450	1.9	1.5	8.0
Pownal town	1 262	434	6.1	91.2	–	414	2.93	.48	90.3	1.4	13.8	11.8	108 900	487	–	1.1	11.1
Raymond town	3 311	2 050	5.1	94.7	–	1 160	2.63	.47	89.0	1.3	17.4	14.1	123 200	517	.9	1.0	15.2
Scarborough town	12 518	5 391	5.8	82.5	1.2	4 742	2.37	.43	76.8	.4	17.2	19.3	135 500	566	.2	1.1	7.0
Sebago town	1 259	1 202	5.2	91.9	–	504	2.23	.44	86.1	1.8	23.4	22.8	93 100	369	–	2.0	6.7
South Portland city	23 163	9 713	5.3	61.0	13.1	9 288	2.18	.45	62.6	.8	25.6	26.1	105 600	460	.2	2.0	4.3
Standish town	7 678	3 569	5.3	84.7	.2	2 492	2.67	.49	89.0	1.9	15.2	13.2	111 100	417	.9	1.9	5.2
Westbrook city	16 121	6 617	5.1	53.4	6.1	6 349	2.28	.48	60.4	1.0	21.9	22.8	105 800	448	.2	.7	5.2
Windham town	13 020	5 200	5.3	81.4	.5	4 521	2.45	.48	78.5	1.2	16.9	17.3	111 900	486	.3	1.6	5.4
Yarmouth town	7 862	3 309	5.8	72.1	6.3	3 068	2.27	.42	67.9	.6	19.5	23.1	160 500	569	.1	1.7	5.8
Franklin County	29 008	17 280	5.1	68.7	4.1	10 778	2.31	.47	75.6	2.5	21.3	22.3	65 600	275	1.0	2.2	8.7
Avon town	559	316	4.5	72.8	–	219	2.26	.50	82.6	3.7	27.4	21.9	54 000	157	–	.5	2.6
Carrabassett Valley town	325	1 603	5.6	42.7	25.0	150	1.91	.41	64.0	1.3	12.0	32.7	90 600	379	8.6	7.7	1.8
Carthage town	458	258	4.5	73.6	–	156	2.71	.56	89.1	7.1	18.6	16.0	36 300	219	–	3.5	5.6
Chesterville town	1 012	535	4.9	79.4	–	357	2.62	.52	90.2	3.4	16.8	16.8	50 100	313	–	1.2	2.8
Coplin plantation	120	127	5.8	93.7	–	44	2.44	.48	77.3	4.5	6.8	11.4	85 000	388	–	5.6	–
Dallas plantation	161	287	4.6	89.9	–	71	2.07	.43	84.5	–	19.7	22.5	84 000	237	–	7.7	–
East Central Franklin unorg.	459	307	4.5	85.3	–	175	2.31	.50	87.4	2.3	18.9	20.0	56 300	217	–	5.6	24.1
Eustis town	616	623	4.6	79.6	2.4	259	2.12	.46	70.7	1.9	22.0	24.3	62 300	294	3.2	6.2	32.1
Farmington town	7 436	2 877	4.8	51.3	8.7	2 645	2.14	.47	58.5	2.3	22.0	27.6	72 800	289	1.4	1.5	5.5
Industry town	685	432	4.7	88.0	–	248	2.63	.51	87.1	3.2	15.7	19.8	61 300	302	–	3.6	11.1
Jay town	5 080	2 002	5.3	65.2	.6	1 870	2.49	.48	80.6	1.9	18.9	18.2	67 500	272	.3	1.3	6.9
Kingfield town	1 114	594	5.3	77.8	–	435	2.32	.44	77.5	2.3	21.6	24.8	73 800	295	–	.6	7.5
Madrid town	178	192	3.7	87.0	–	72	2.07	.48	88.9	1.4	29.2	27.8	48 800	263	–	3.0	11.1
New Sharon town	1 175	492	5.4	82.3	–	422	2.49	.48	90.8	1.9	20.1	17.8	54 300	287	–	1.5	4.9
New Vineyard town	661	389	5.7	89.7	–	236	2.52	.49	89.4	3.8	22.9	16.9	52 500	238	–	5.0	3.8
North Franklin unorg.	21	182	3.0	69.8	–	10	2.10	.44	70.0	–	30.0	20.0	72 500	263	–	12.5	25.0
Phillips town	1 148	605	5.1	78.7	–	415	2.39	.47	81.2	3.4	22.2	21.0	48 700	216	–	1.5	8.2
Rangeley plantation	103	411	4.9	93.7	–	46	2.05	.42	89.1	2.2	21.7	23.9	91 700	375	–	4.7	–
Rangeley town	1 063	1 349	5.4	87.2	1.6	461	2.09	.42	72.0	2.0	29.9	27.3	93 000	263	.9	6.2	25.9
Sandy River plantation	64	235	4.8	96.2	–	30	1.92	.42	73.3	3.3	23.3	33.3	62 500	363	–	4.3	11.1
South Franklin unorg.	56	47	3.1	78.7	–	22	2.17	.62	77.3	13.6	4.5	22.7	47 500	225	–	–	–
Strong town	1 217	567	5.3	73.4	–	459	2.34	.46	83.7	3.7	22.4	20.0	56 800	255	–	.8	10.7
Temple town	560	313	5.0	63.3	–	202	2.47	.47	92.1	3.5	16.3	19.3	56 100	319	–	1.6	20.0
Weld town	430	559	4.5	52.4	–	158	2.39	.47	84.8	4.4	24.1	17.7	58 100	200	–	1.5	4.0
West Central Franklin unorg.	–	28	1.5–	100.0	–	–	–	–	–	–	–	–	–	–	–	–	–
Wilton town	4 242	1 809	5.4	64.8	.4	1 588	2.34	.46	78.1	2.2	23.4	20.8	64 300	251	.6	1.7	6.7
Wyman unorg.	65	141	4.9	92.9	–	28	2.06	.50	57.1	–	7.1	32.1	77 500	325	–	11.1	14.3
Hancock County	46 948	30 396	5.2	77.0	2.0	18 342	2.21	.45	75.7	1.9	25.1	24.0	83 200	321	.3	2.1	8.5
Amherst town	226	133	5.2	72.9	–	84	2.29	.50	90.5	4.8	22.6	19.0	55 000	175	–	2.6	11.1
Aurora town	82	101	5.0	54.5	–	32	2.50	.43	81.3	3.1	25.0	18.8	48 800	219	–	13.3	–
Bar Harbor town	4 443	2 586	5.0	63.4	7.0	1 851	2.05	.42	61.6	1.0	25.8	30.3	107 600	340	.5	1.9	14.6
Blue Hill town	1 941	1 332	5.2	83.0	.2	798	2.19	.41	78.2	1.3	30.2	24.4	101 000	315	–	2.7	5.4
Brooklin town	785	662	5.5	89.7	–	337	2.04	.38	81.0	1.8	29.7	27.9	93 800	331	–	2.2	1.5
Brooksville town	760	707	5.1	92.4	–	322	2.10	.39	85.1	2.5	33.5	26.1	84 700	258	–	.7	9.4
Bucksport town	4 825	2 078	5.2	67.0	5.0	1 812	2.40	.48	74.3	1.8	22.4	22.4	71 200	291	.2	1.2	6.8
Castine town	1 161	552	6.2	79.7	–	327	2.02	.35	70.3	.3	35.8	30.0	187 500	364	1.2	5.0	8.5
Central Hancock unorg.	138	81	4.3	65.4	–	53	2.37	.60	90.6	5.7	17.0	18.9	37 500	237	–	4.0	44.4
Cranberry Isles town	189	325	5.3	97.2	–	80	2.04	.41	86.3	2.5	36.3	31.3	79 500	169	–	2.8	8.3
Dedham town	1 229	964	5.0	91.1	–	437	2.49	.52	86.0	2.3	15.1	17.8	81 800	341	2.3	2.1	10.3
Deer Isle town	1 829	1 473	5.4	83.2	.1	724	2.18	.44	81.2	2.6	28.5	25.7	78 100	252	–	3.3	8.1
Eastbrook town	289	407	4.3	24.8	–	103	2.39	.51	88.3	5.8	17.5	15.5	52 500	287	–	2.2	–
East Hancock unorg.	40	573	6.9	99.1	–	19	1.94	.47	89.5	–	21.1	31.6	32 500	263	–	–	–
Ellsworth city	5 975	3 202	4.9	61.1	4.7	2 416	2.14	.46	66.7	1.4	25.0	26.7	82 100	328	.5	1.6	5.7
Franklin town	1 141	760	5.3	78.4	–	438	2.31	.48	82.6	2.1	20.3	17.8	69 400	288	1.7	1.9	9.5
Frenchboro town	44	53	4.8	94.3	–	17	2.19	.46	70.6	–	23.5	17.6	97 500	381	–	29.4	28.6
Gouldsboro town	1 986	1 158	5.4	84.5	–	653	2.33	.46	81.0	2.0	27.1	17.9	79 000	314	–	4.0	8.1
Great Pond town	59	66	5.1	54.5	–	22	2.64	.50	90.9	–	13.6	13.6	34 200	–	–	–	–
Hancock town	1 757	960	5.1	66.3	.5	715	2.23	.46	82.4	2.0	21.8	21.7	75 600	314	–	.8	8.7
Lamoine town	1 311	692	5.5	84.0	–	501	2.34	.45	82.8	2.4	21.4	19.2	83 900	364	–	1.9	5.5
Mariaville town	270	236	4.6	64.4	–	97	2.42	.56	86.6	11.3	17.5	18.6	58 300	250	–	2.3	–
Mount Desert town	1 899	1 700	5.6	89.7	1.1	837	2.05	.40	73.8	.8	29.5	27.0	122 800	389	–	2.2	6.4
Northwest Hancock unorg.	–	15	4.6	20.0	–	–	–	–	–	–	–	–	–	–	–	–	–
Orland town	1 805	1 068	5.4	81.9	–	670	2.35	.47	88.2	1.6	22.4	17.3	73 600	255	–	1.3	8.1
Osborn town	72	124	6.0	93.5	–	26	2.29	.52	92.3	–	15.4	7.7	35 000	113	–	–	–
Otis town	355	599	4.8	82.6	–	128	2.48	.53	85.9	7.0	15.6	18.8	62 500	356	–	.9	–
Penobscot town	1 131	578	5.3	90.7	–	405	2.26	.43	88.4	2.0	23.5	19.5	65 800	287	–	1.1	4.1
Sedgwick town	905	561	5.4	82.7	–	380	2.12	.42	81.1	2.1	27.4	27.4	77 500	225	–	1.9	5.3
Sorrento town	295	273	5.7	86.1	–	120	2.19	.43	84.2	1.7	32.5	25.8	88 800	353	–	1.9	5.0

TIPSII [UPF] GH123 CENSUS90 72583600 06/22/92 4:34 PM MACHINE: C DATA:CENSUS90*H1TIPSDA23. 06/18/92 05:15:31 TAPE: NONE FRAME: 166
TSF:CENSUS90*92. 06/18/92 05:17:24 UTF:CENSUS90*93. 06/18/92 05:17:24 META:CENSUS90*H1TABLES23. 06/18/92 05:25:44

Table 73. **Summary of General Housing Characteristics: 1990**—Con.

[For definitions of terms and meanings of symbols, see text]

County County Subdivision	All persons	All housing units: Total	All housing units: Median rooms	All housing units: Percent: 1 unit, detached or attached	All housing units: Percent: In buildings with 10 or more units	Occupied housing units: Total	Occupied housing units: Median persons in unit	Occupied housing units: Mean number of persons per room	Occupied housing units: Percent: Owner	Occupied housing units: Percent: With 1.01 or more persons per room	Occupied housing units: Percent: With householder 65 years and over	Occupied housing units: Percent: 1-person households	Occupied housing units: Specified owner, median value (dollars)	Occupied housing units: Specified renter: Median contract rent (dollars)	Occupied housing units: Specified renter: Percent with meals included in rent	Vacancy rate: Homeowner	Vacancy rate: Rental
Hancock County—Con.																	
Southwest Harbor town	1 952	1 266	5.3	71.9	8.6	846	2.04	.43	66.8	1.9	29.2	31.2	104 000	338	–	3.1	12.7
Stonington town	1 252	858	4.9	79.4	–	521	2.13	.46	76.8	3.6	30.1	26.3	67 300	217	–	2.9	11.7
Sullivan town	1 118	635	5.5	78.1	–	412	2.30	.47	84.0	3.2	19.2	20.1	65 400	266	–	.3	5.7
Surry town	1 004	762	4.6	93.6	–	397	2.23	.43	88.4	1.0	25.4	20.4	80 300	338	–	2.0	2.1
Swans Island town	348	385	5.3	89.9	–	140	2.12	.44	83.6	2.9	31.4	27.9	117 000	150	–	6.4	8.0
Tremont town	1 324	947	4.9	80.7	.1	554	2.18	.47	77.1	1.3	25.8	23.1	99 100	325	–	2.1	9.3
Trenton town	1 060	670	5.0	81.3	1.9	428	2.21	.48	78.3	2.6	17.5	20.8	102 300	381	–	1.2	10.6
Verona town	515	226	5.5	90.3	–	186	2.49	.47	91.4	1.1	23.7	14.5	64 400	358	–	1.2	–
Waltham town	276	113	5.4	67.3	–	89	2.73	.55	93.3	4.5	15.7	12.4	69 400	213	–	3.5	25.0
Winter Harbor town	1 157	515	5.5	64.9	2.3	365	2.61	.53	46.3	3.0	21.4	17.0	68 800	335	–	2.9	3.0
Kennebec County	115 904	51 648	5.2	62.0	4.7	43 889	2.27	.46	70.9	1.5	21.8	24.2	78 100	328	.3	1.2	7.4
Albion town	1 736	698	5.4	79.8	–	610	2.48	.48	86.7	2.3	20.5	19.2	68 800	290	–	1.1	2.4
Augusta city	21 325	9 572	4.8	46.1	13.1	8 856	2.03	.45	56.6	1.2	25.0	32.5	78 000	341	.2	1.3	8.6
Belgrade town	2 375	1 621	5.5	89.2	.4	891	2.37	.45	84.6	1.8	18.7	17.6	89 800	346	–	1.2	5.5
Benton town	2 312	876	5.3	76.1	–	854	2.43	.48	89.3	1.4	18.9	15.8	70 800	272	–	.7	4.2
Chelsea town	2 497	841	5.3	78.2	.1	807	2.66	.51	90.3	2.5	16.2	17.0	73 400	350	–	.1	2.5
China town	3 713	1 703	5.3	77.9	.8	1 267	2.69	.50	86.7	2.4	16.4	15.4	88 000	355	–	1.8	10.6
Clinton town	3 332	1 226	5.1	63.3	–	1 153	2.71	.54	85.1	3.1	16.2	14.9	62 700	299	–	1.2	3.9
Farmingdale town	2 918	1 237	5.1	61.0	5.6	1 168	2.22	.46	68.8	1.1	21.4	23.9	81 100	339	.9	.6	7.1
Fayette town	855	604	5.0	89.7	–	308	2.43	.49	91.9	2.6	18.8	14.6	77 000	306	–	1.7	10.7
Gardiner city	6 746	2 705	5.1	51.9	4.0	2 513	2.29	.46	63.0	1.4	21.3	25.4	73 800	328	.3	.8	8.2
Hallowell city	2 534	1 192	5.1	51.8	12.4	1 080	1.93	.41	55.8	.6	22.1	36.3	79 700	353	.2	1.6	11.5
Litchfield town	2 650	1 328	5.1	59.9	.2	926	2.60	.50	90.7	2.2	15.0	15.0	82 500	319	1.6	1.1	9.5
Manchester town	2 099	1 003	5.7	68.8	.4	804	2.31	.43	83.6	1.2	25.2	21.8	105 300	288	1.9	2.0	5.0
Monmouth town	3 353	1 540	5.3	58.5	2.4	1 185	2.57	.49	85.6	2.5	17.5	16.9	80 900	326	–	1.6	7.1
Mount Vernon town	1 362	829	5.5	85.8	–	501	2.39	.47	90.0	2.4	18.2	16.2	76 500	319	–	1.1	2.0
Oakland town	5 595	2 472	5.0	66.6	1.9	2 089	2.40	.50	77.8	2.2	18.5	20.4	73 700	316	.2	.4	6.6
Pittston town	2 444	933	5.4	72.1	–	877	2.42	.48	93.2	2.6	19.7	17.2	75 700	304	–	.6	15.5
Randolph town	1 949	819	5.1	57.5	2.2	773	2.22	.48	71.0	2.3	23.3	23.3	70 700	279	–	.7	7.1
Readfield town	2 033	1 003	6.0	87.4	.2	722	2.53	.45	89.9	1.2	15.1	16.6	92 800	387	–	1.1	3.9
Rome town	758	777	5.5	89.4	–	284	2.39	.47	88.0	2.5	21.8	18.0	75 400	313	–	2.7	2.9
Sidney town	2 593	1 123	5.6	79.3	–	888	2.65	.49	90.1	1.8	15.2	13.4	81 100	356	–	1.0	10.2
Unity unorg.	36	14	5.1	71.4	–	14	2.17	.49	85.7	–	14.3	21.4	38 800	163	–	–	–
Vassalboro town	3 679	1 602	5.3	72.2	.7	1 324	2.46	.48	80.7	2.2	16.5	18.0	78 400	328	–	.7	7.6
Vienna town	417	308	5.6	93.8	–	152	2.44	.45	92.8	1.3	23.0	19.7	59 700	312	–	3.4	8.3
Waterville city	17 173	7 008	4.9	42.0	9.3	6 583	2.01	.44	49.9	.9	27.2	33.0	74 400	315	.4	1.6	6.0
Wayne town	1 029	704	5.6	92.2	–	395	2.34	.41	87.1	1.0	24.6	18.5	102 500	402	–	3.4	7.3
West Gardiner town	2 531	1 051	5.3	69.7	–	888	2.69	.50	88.7	2.4	14.3	14.6	79 900	324	–	.4	2.9
Windsor town	1 895	758	5.2	69.0	–	681	2.48	.49	90.7	1.9	17.6	16.7	79 000	310	–	1.0	10.0
Winslow town	7 997	3 274	5.3	66.4	.1	3 051	2.34	.46	75.3	.9	23.3	21.2	77 100	322	.3	.7	4.3
Winthrop town	5 968	2 827	5.3	71.1	2.3	2 245	2.32	.45	77.2	1.2	23.1	20.0	90 200	348	–	1.8	10.0
Knox County	36 310	19 009	5.4	75.7	2.6	14 344	2.17	.43	73.6	1.6	27.9	26.0	91 200	330	.3	2.2	9.3
Appleton town	1 069	450	5.3	84.0	–	388	2.51	.49	90.7	3.1	19.1	17.5	69 800	360	–	.8	–
Camden town	5 060	2 654	5.5	71.1	3.1	2 162	1.98	.39	67.9	.5	32.2	32.4	133 500	352	.2	2.7	9.9
Criehaven unorg.	–	27	5.7	92.6	–	–	–	–	–	–	–	–	–	–	–	–	–
Cushing town	988	602	5.6	86.5	–	393	2.23	.44	88.5	2.0	29.0	20.9	99 400	356	–	1.4	2.2
Friendship town	1 099	818	5.3	88.8	–	442	2.21	.43	84.4	1.1	33.7	20.8	91 400	263	–	1.1	4.2
Hope town	1 017	542	5.0	86.9	–	374	2.41	.48	91.2	2.4	19.8	17.4	87 400	350	4.5	1.2	–
Isle au Haut town	46	136	5.4	85.3	–	20	2.00	.45	55.0	–	15.0	25.0	52 500	80–	–	–	–
Matinicus Isle plantation	67	101	5.8	100.0	–	31	1.93	.37	93.5	–	19.4	29.0	76 300	115	–	–	–
North Haven town	332	441	6.3	98.2	–	137	2.11	.39	80.3	.7	34.3	29.9	100 000	275	5.0	.9	–
Owls Head town	1 574	909	5.5	87.3	–	657	2.14	.41	84.5	1.2	34.6	21.5	107 900	407	–	3.0	11.3
Rockland city	7 972	3 719	5.0	52.3	8.1	3 323	2.06	.45	53.4	1.9	28.3	31.4	73 300	323	.2	2.1	11.7
Rockport town	2 854	1 409	5.7	79.2	1.5	1 174	2.14	.41	78.7	.8	27.3	25.8	129 200	366	–	4.0	6.7
St. George town	2 261	1 567	5.4	89.7	–	949	2.15	.40	83.7	.7	31.3	23.9	98 500	347	1.0	2.7	10.9
South Thomaston town	1 227	697	5.0	84.4	–	496	2.18	.45	83.9	2.2	25.4	22.6	96 700	359	–	3.3	3.6
Thomaston town	3 306	1 212	5.5	67.7	5.0	1 103	2.24	.44	70.1	2.2	31.2	25.1	88 300	302	.7	2.3	7.8
Union town	1 989	878	5.3	81.3	–	701	2.39	.47	85.7	2.6	20.8	18.3	82 600	328	–	1.3	8.3
Vinalhaven town	1 072	1 038	5.3	89.9	2.1	470	2.02	.40	79.4	3.0	34.3	31.3	79 100	217	1.3	1.1	–
Warren town	3 192	1 277	5.4	75.9	–	1 126	2.55	.47	85.0	1.7	18.5	19.3	82 700	335	–	1.2	5.6
Washington town	1 185	532	5.3	83.3	–	398	2.48	.49	91.5	3.5	16.1	18.3	74 700	329	–	2.2	10.5
Lincoln County	30 357	17 538	5.5	79.6	1.2	11 968	2.22	.43	83.2	2.0	27.2	23.6	103 000	355	.6	2.4	9.1
Alna town	571	263	5.8	93.9	–	221	2.26	.42	87.8	.9	24.0	21.7	98 100	337	–	2.0	10.0
Boothbay town	2 648	1 714	5.5	87.3	.1	1 048	2.25	.43	86.2	1.8	26.4	20.9	127 400	365	–	4.0	10.5
Boothbay Harbor town	2 347	1 885	5.5	74.6	2.0	1 023	2.00	.40	68.7	1.3	34.0	32.1	110 900	369	–	8.5	16.2
Bremen town	674	451	5.6	90.2	–	279	2.11	.40	89.6	2.2	37.3	27.6	128 000	321	6.7	.8	–
Bristol town	2 326	1 790	5.7	88.8	.1	987	2.08	.40	87.6	1.3	32.5	24.8	117 700	359	–	2.3	4.7
Damariscotta town	1 811	986	5.1	65.2	8.2	788	1.99	.40	75.9	.8	38.6	32.1	136 400	374	1.7	1.6	15.9
Dresden town	1 332	552	5.6	74.3	–	507	2.36	.44	90.5	3.0	18.5	20.7	87 200	353	–	.9	–
Edgecomb town	993	518	5.7	87.5	–	403	2.16	.42	88.3	1.5	24.6	24.6	112 500	404	–	2.5	7.8
Hibberts gore	1	1	4.0	100.0	–	1	1.50–	.25	100.0	–	100.0	100.0	67 500	–	–	–	–
Jefferson town	2 111	1 219	5.5	87.7	–	764	2.44	.46	88.0	1.8	20.5	16.0	84 300	304	–	1.5	5.2
Monhegan plantation	88	147	5.9	95.2	–	41	1.93	.36	80.5	4.9	22.0	26.8	125 000	338	–	–	–
Newcastle town	1 538	745	5.8	87.4	–	598	2.22	.40	82.4	1.0	31.4	23.4	119 100	406	1.3	2.2	6.3
Nobleboro town	1 455	895	5.2	61.6	.2	556	2.33	.45	91.5	.9	23.9	19.1	99 500	319	–	2.1	13.0
Somerville town	458	237	5.2	77.2	–	168	2.34	.50	92.9	3.0	14.3	21.4	72 500	308	–	1.9	7.7
South Bristol town	825	790	5.8	94.9	–	354	2.07	.38	84.5	1.1	35.9	24.6	109 100	313	–	1.3	5.2
Southport town	645	785	6.0	96.7	–	286	2.05	.36	87.8	1.7	43.4	29.0	159 400	379	–	1.6	14.6
Waldoboro town	4 601	2 039	5.3	67.9	3.5	1 738	2.28	.46	81.8	2.8	25.4	23.1	85 100	288	.7	1.8	7.1
Westport town	663	399	5.3	87.2	–	265	2.21	.44	84.2	2.6	20.8	20.4	122 300	378	3.2	3.0	2.3
Whitefield town	1 931	736	5.6	75.5	–	655	2.58	.49	86.6	4.4	16.8	17.3	75 800	281	–	1.2	4.3
Wiscasset town	3 339	1 386	5.3	66.0	1.1	1 286	2.30	.47	77.8	2.3	22.1	23.3	100 300	370	.4	1.2	5.3
Oxford County	52 602	29 689	5.3	68.9	4.2	20 064	2.30	.46	76.1	2.3	24.7	22.4	69 700	280	–	1.7	9.4
Andover town	953	560	5.1	83.2	–	358	2.38	.45	88.5	2.0	23.7	21.8	57 500	219	–	1.6	14.6
Bethel town	2 329	1 266	5.2	62.6	8.4	953	2.20	.42	73.2	1.5	26.0	23.6	79 700	313	.5	1.4	9.3
Brownfield town	1 034	681	5.2	78.9	–	394	2.36	.48	87.6	2.3	21.8	20.3	84 500	383	–	1.7	23.4
Buckfield town	1 566	633	5.0	70.3	3.2	556	2.48	.52	82.2	4.9	17.4	18.3	71 000	273	–	1.9	7.5
Byron town	111	181	3.2	90.1	–	44	2.37	.45	84.1	–	29.5	20.5	35 800	413	–	5.1	–
Canton town	951	384	5.2	70.6	–	316	2.31	.47	82.0	3.2	24.1	22.2	53 000	208	–	1.5	3.4
Denmark town	855	945	5.9	93.9	–	317	2.44	.44	85.8	1.3	23.0	20.5	96 500	321	–	1.8	2.2
Dixfield town	2 574	1 081	5.2	66.2	2.2	963	2.32	.47	77.8	2.5	24.1	21.3	58 900	244	–	2.0	5.7
Fryeburg town	2 968	1 549	5.3	76.5	.8	1 103	2.33	.45	78.6	1.8	23.2	20.5	92 300	323	–	3.3	16.6

TIPSII [UPF] GH123 CENSUS90 72583600 06/22/92 4:34 PM MACHINE: C DATA:CENSUS90*H1TIPSDA23. 06/18/92 05:15:31 TAPE: NONE FRAME: 167
TSF:CENSUS90*92. 06/18/92 05:17:24 UTF:CENSUS90*93. 06/18/92 05:17:24 META:CENSUS90*H1TABLES23. 06/18/92 05:25:44

Table 73. **Summary of General Housing Characteristics: 1990**—Con.

[For definitions of terms and meanings of symbols, see text]

County County Subdivision	All persons	All housing units: Total	All housing units: Median rooms	All housing units: Percent: 1 unit, detached or attached	All housing units: Percent: In buildings with 10 or more units	Occupied housing units: Total	Occupied housing units: Median persons in unit	Occupied housing units: Mean number of persons per room	Occupied housing units: Percent: Owner	Occupied housing units: Percent: With 1.01 or more persons per room	Occupied housing units: Percent: With householder 65 years and over	Occupied housing units: Percent: 1-person households	Occupied housing units: Specified owner, median value (dollars)	Occupied housing units: Specified renter: Median contract rent (dollars)	Occupied housing units: Specified renter: Percent with meals included in rent	Vacancy rate: Homeowner	Vacancy rate: Rental
Oxford County—Con.																	
Gilead town	204	118	5.1	82.2	–	70	2.58	.52	84.3	4.3	22.9	20.0	54 000	356	–	–	8.3
Greenwood town	689	628	5.1	83.9	2.5	257	2.41	.47	86.4	2.7	22.2	19.5	76 300	360	–	3.5	20.5
Hanover town	272	192	6.3	75.0	10.9	101	2.31	.44	85.1	2.0	19.8	17.8	74 300	350	–	1.1	–
Hartford town	722	483	4.3	83.6	–	241	2.81	.56	90.0	6.2	17.8	12.9	68 600	238	–	3.1	–
Hebron town	878	333	5.6	73.9	–	295	2.84	.49	80.7	4.1	12.5	12.2	79 500	263	–	.8	3.4
Hiram town	1 260	693	5.7	83.4	–	458	2.45	.49	86.2	3.5	20.1	21.0	78 200	322	–	1.0	3.1
Lincoln plantation	38	117	6.3	85.5	–	17	2.05	.35	70.6	–	17.6	17.6	53 800	363	–	14.3	–
Lovell town	888	905	6.1	93.9	–	335	2.31	.43	85.4	1.5	27.2	16.7	89 200	372	–	4.0	5.8
Magalloway plantation	45	103	5.6	94.2	–	18	2.20	.42	100.0	–	55.6	11.1	57 500	–	–	–	–
Mexico town	3 344	1 459	5.1	55.2	.1	1 352	2.20	.47	70.8	1.6	25.9	26.5	49 500	274	–	.6	6.6
Milton unorg.	128	55	5.1	74.5	–	42	2.83	.56	78.6	2.4	19.0	19.0	27 500	313	–	–	10.0
Newry town	316	964	6.0	26.9	60.5	121	2.26	.47	79.3	4.1	17.4	20.7	87 500	287	–	1.0	3.8
North Oxford unorg.	11	290	6.3	97.2	–	5	2.13	.38	60.0	–	–	–	–	–	–	–	–
Norway town	4 754	2 440	4.9	58.6	1.8	1 888	2.19	.47	67.2	2.4	27.2	26.2	76 900	293	.2	1.6	9.8
Otisfield town	1 136	816	5.6	82.1	–	421	2.42	.45	90.3	1.9	23.3	21.4	92 000	325	–	3.3	2.4
Oxford town	3 705	1 781	5.1	66.4	2.2	1 298	2.59	.53	83.6	3.3	18.1	15.9	76 800	306	–	1.7	6.2
Paris town	4 492	1 945	5.1	59.9	2.5	1 763	2.20	.45	69.5	1.9	27.2	26.1	73 700	305	–	1.8	8.8
Peru town	1 541	843	5.3	80.8	–	562	2.42	.48	91.1	1.1	23.1	17.1	61 300	300	–	.6	9.1
Porter town	1 301	675	5.5	82.5	–	482	2.36	.47	81.3	2.3	22.8	18.3	77 700	359	–	.3	3.2
Roxbury town	437	423	4.4	91.7	–	172	2.30	.49	89.5	1.2	22.7	23.8	51 400	250	–	.6	–
Rumford town	7 078	3 308	5.3	52.0	7.7	2 954	2.11	.43	60.0	1.0	31.1	28.9	55 600	249	–	1.5	11.3
South Oxford unorg.	455	356	5.5	87.9	–	160	2.45	.52	83.8	6.9	20.0	15.0	66 300	250	–	.7	3.7
Stoneham town	224	355	5.0	74.1	16.6	92	2.18	.43	90.2	2.2	32.6	22.8	72 500	375	–	–	10.0
Stow town	283	167	5.4	86.2	–	101	2.60	.50	95.0	2.0	20.8	12.9	80 000	287	–	3.0	16.7
Sumner town	761	425	5.0	61.6	–	267	2.47	.51	86.1	6.0	22.8	19.9	61 500	225	–	2.5	5.1
Sweden town	222	238	5.5	63.4	–	96	2.17	.37	88.5	–	17.7	18.8	98 300	238	–	3.4	15.4
Upton town	70	156	5.3	95.5	–	31	2.13	.42	77.4	–	29.0	19.4	50 000	125	–	7.7	–
Waterford town	1 299	766	5.4	82.4	–	483	2.38	.46	87.8	3.3	22.2	13.9	80 600	308	–	.7	10.6
West Paris town	1 514	619	5.2	64.1	–	536	2.32	.47	76.5	3.2	25.4	20.5	71 100	280	–	1.0	10.0
Woodstock town	1 194	756	4.9	58.7	1.7	442	2.38	.48	82.8	2.7	25.1	19.9	56 400	313	–	3.2	11.6
Penobscot County	146 601	61 359	5.1	59.9	3.7	54 063	2.31	.47	69.7	1.8	20.1	22.6	68 900	333	.2	1.3	7.2
Alton town	771	262	5.0	61.1	–	259	2.89	.58	91.1	6.6	10.4	12.4	57 500	231	–	.4	–
Argyle unorg.	202	84	5.0	72.6	1.2	81	2.18	.48	90.1	1.2	18.5	22.2	61 500	263	–	2.7	–
Bangor city	33 181	14 366	4.8	41.8	8.5	13 392	2.06	.45	48.5	1.3	21.1	31.1	76 400	364	.2	1.4	7.5
Bradford town	1 103	447	5.0	59.3	–	381	2.65	.53	82.4	3.7	17.8	16.5	56 700	202	–	1.6	–
Bradley town	1 136	516	5.1	56.2	.2	441	2.37	.48	80.7	1.1	21.5	20.4	65 300	314	–	.3	2.3
Brewer city	9 021	3 780	5.5	59.1	3.0	3 619	2.22	.44	64.1	.9	23.3	24.6	81 500	354	.3	.8	5.2
Burlington town	360	265	4.1	86.0	–	124	2.71	.54	95.2	3.2	21.8	21.0	34 700	150	–	.8	25.0
Carmel town	1 906	735	5.2	71.6	.1	679	2.60	.50	91.8	2.4	16.8	14.9	69 000	313	–	.3	6.7
Carroll plantation	185	87	5.2	77.0	–	67	2.35	.49	92.5	3.0	26.9	20.9	24 200	113	–	–	–
Charleston town	1 187	419	5.2	65.4	1.2	368	2.78	.52	80.4	2.4	13.6	16.8	57 500	214	–	1.7	8.9
Chester town	442	159	5.0	71.1	–	148	2.78	.57	89.2	3.4	13.5	14.2	39 200	256	–	.8	5.9
Clifton town	607	376	4.4	53.2	–	232	2.35	.50	83.2	2.6	14.2	13.8	70 400	308	–	–	7.1
Corinna town	2 196	938	5.1	65.6	1.4	848	2.30	.48	80.7	1.8	22.9	20.5	52 300	224	–	.7	3.5
Corinth town	2 177	813	5.2	61.1	.4	783	2.59	.50	85.7	1.8	19.7	17.2	67 500	244	–	.9	.9
Dexter town	4 419	2 095	4.9	59.3	1.1	1 675	2.28	.47	71.2	1.7	24.9	22.3	52 400	267	–	1.9	11.4
Dixmont town	1 007	372	5.4	75.0	–	338	2.85	.52	89.6	3.6	16.0	12.1	57 200	275	–	.7	12.5
Drew plantation	43	26	4.5	88.5	–	19	2.20	.47	89.5	5.3	26.3	31.6	13 800	113	–	–	–
East Central Penobscot unorg.	12	38	2.9	100.0	–	4	2.50	.50	100.0	25.0	–	25.0	27 500	–	–	–	–
East Millinocket town	2 166	881	5.6	73.1	1.7	845	2.31	.45	76.9	1.1	23.3	19.6	52 300	284	.5	–	4.4
Eddington town	1 947	843	5.0	67.4	.8	740	2.36	.48	82.8	1.2	16.9	16.4	74 300	319	–	1.1	8.0
Edinburg town	107	41	5.4	75.6	–	37	2.75	.51	100.0	–	10.8	10.8	63 800	–	–	–	–
Enfield town	1 476	750	4.8	80.7	–	529	2.65	.52	90.2	1.7	17.4	15.7	54 000	313	–	2.3	7.1
Etna town	977	441	5.0	69.8	–	337	2.67	.52	89.6	3.6	12.8	13.1	63 200	300	–	3.5	2.8
Exeter town	937	371	5.5	74.4	–	344	2.47	.47	90.4	1.7	17.2	18.3	50 300	163	–	1.6	–
Garland town	1 064	415	5.0	73.3	.2	335	2.52	.52	86.6	5.1	16.7	14.0	50 300	205	3.8	.3	2.2
Glenburn town	3 198	1 298	5.1	60.3	1.8	1 101	2.72	.53	91.1	1.5	15.3	14.0	81 300	219	–	1.6	2.0
Greenbush town	1 309	525	4.8	65.7	–	445	2.80	.57	87.2	4.7	12.8	14.8	55 800	254	–	.3	1.7
Greenfield town	267	187	3.8	80.7	.5	99	2.36	.54	83.8	3.0	15.2	21.2	40 000	344	–	3.5	–
Hampden town	5 974	2 326	5.9	81.4	.2	2 188	2.48	.45	80.6	1.2	15.9	17.2	89 700	384	.3	2.1	5.8
Hermon town	3 755	1 423	5.4	73.3	.6	1 345	2.55	.49	83.7	1.4	16.1	14.5	81 300	360	–	.7	8.0
Holden town	2 952	1 332	5.1	63.9	3.1	1 133	2.34	.46	85.8	1.0	18.4	19.1	89 600	338	–	.6	11.0
Howland town	1 435	583	5.0	66.7	.2	528	2.39	.51	75.9	2.1	25.6	21.8	50 100	153	–	3.1	13.6
Hudson town	1 048	603	5.2	77.1	–	362	2.70	.54	89.5	2.5	12.2	11.9	62 900	290	–	1.5	2.6
Kenduskeag town	1 234	454	5.1	57.9	–	437	2.67	.53	87.0	2.5	16.9	16.0	61 600	264	–	.8	–
Kingman unorg.	246	108	4.9	74.1	–	90	2.50	.52	92.2	2.2	13.3	14.4	28 800	225	–	4.6	–
Lagrange town	557	225	5.2	71.1	–	204	2.39	.51	88.2	5.4	16.7	22.5	48 800	238	–	1.1	4.0
Lakeville town	45	109	3.9	19.3	–	21	2.05	.45	90.5	4.8	23.8	23.8	37 500	137	–	13.6	–
Lee town	832	383	5.0	64.8	–	288	2.47	.52	92.4	3.5	17.7	12.5	48 600	203	–	1.1	–
Levant town	1 627	571	5.3	68.5	–	552	2.79	.52	91.7	2.7	14.7	13.6	76 000	406	–	.6	2.1
Lincoln town	5 587	2 569	4.9	69.1	2.9	2 096	2.33	.49	77.3	2.6	23.9	21.2	55 500	274	.7	.9	9.8
Lowell town	267	144	4.7	72.2	–	91	2.93	.55	95.6	–	18.7	17.6	45 000	144	–	5.4	–
Mattawamkeag town	830	347	5.3	71.2	–	316	2.37	.48	80.4	1.3	28.8	22.5	41 400	188	–	2.7	12.7
Maxfield town	86	49	5.1	87.8	–	31	2.35	.52	90.3	–	12.9	3.2	57 500	162	–	3.4	–
Medway town	1 922	676	5.1	58.9	–	637	2.93	.57	85.1	2.7	11.8	14.1	50 500	256	–	1.1	8.7
Milford town	2 884	1 126	5.0	55.6	2.8	1 059	2.50	.53	81.8	1.9	14.5	18.2	73 300	361	–	.8	5.9
Millinocket town	6 956	2 874	5.3	63.0	2.0	2 704	2.26	.46	72.5	.5	22.7	24.0	52 400	282	.1	1.8	11.2
Mount Chase town	254	213	5.1	44.6	–	94	2.42	.49	87.2	1.1	27.7	14.9	44 600	306	–	2.4	–
Newburgh town	1 317	519	5.3	72.1	5.2	480	2.45	.48	86.7	.8	19.4	18.1	71 700	206	–	.7	17.9
Newport town	3 036	1 496	5.1	62.5	2.5	1 200	2.24	.47	70.3	2.7	23.1	23.8	65 300	272	–	2.0	5.3
North Penobscot unorg.	403	887	3.1	94.7	–	163	2.25	.51	90.2	3.7	15.3	20.2	52 300	237	–	5.2	11.1
Old Town city	8 317	3 547	5.0	52.3	7.1	3 276	2.28	.48	60.4	2.3	22.6	22.5	68 100	320	.1	1.5	5.5
Orono town	10 573	2 687	4.9	47.7	9.6	2 453	2.24	.47	50.6	3.1	19.4	25.6	89 200	382	.3	1.0	6.7
Orrington town	3 309	1 338	5.8	84.3	1.1	1 231	2.44	.44	87.3	.6	19.3	17.7	82 800	359	–	.7	7.7
Passadumkeag town	428	183	5.2	73.2	.5	151	2.47	.49	84.1	3.3	24.5	18.5	52 500	225	–	.8	11.1
Patten town	1 256	535	5.4	70.7	.7	475	2.30	.45	74.7	1.7	27.4	25.5	47 600	248	1.0	2.5	7.0
Penobscot Indian Island Reservation	476	182	5.2	82.4	–	176	2.59	.51	52.3	1.1	14.8	25.6	38 300	146	–	1.1	1.2
Plymouth town	1 152	457	5.0	61.5	–	382	2.82	.55	88.5	3.4	13.6	14.4	55 400	261	–	2.0	4.3
Prentiss plantation	245	87	4.6	77.0	–	77	3.04	.60	89.6	7.8	20.8	6.5	27 500	80–	–	–	–
Seboeis plantation	40	60	5.2	86.7	–	15	2.08	.42	100.0	–	46.7	26.7	38 800	–	–	–	–
Springfield town	406	154	5.3	74.7	–	141	2.63	.53	83.7	5.0	18.4	12.1	41 400	205	–	3.3	–

TIPSII [UPF] GH123 CENSUS90 72583600 06/22/92 4:34 PM MACHINE: C DATA:CENSUS90*H1TIPSDA23. 06/18/92 05:15:31 TAPE: NONE FRAME: 168
TSF:CENSUS90*92. 06/18/92 05:17:24 UTF:CENSUS90*93. 06/18/92 05:17:24 META:CENSUS90*H1TABLES23. 06/18/92 05:25:44

Table 73. **Summary of General Housing Characteristics: 1990**—Con.

[For definitions of terms and meanings of symbols, see text]

County County Subdivision	All persons	All housing units: Total	All housing units: Median rooms	All housing units: Percent: 1 unit, detached or attached	All housing units: Percent: In buildings with 10 or more units	Occupied housing units: Total	Occupied housing units: Median persons in unit	Occupied housing units: Mean number of persons per room	Occupied housing units: Percent: Owner	Occupied housing units: Percent: With 1.01 or more persons per room	Occupied housing units: Percent: With householder 65 years and over	Occupied housing units: Percent: 1-person households	Occupied housing units: Specified owner, median value (dollars)	Occupied housing units: Specified renter: Median contract rent (dollars)	Occupied housing units: Specified renter: Percent with meals included in rent	Vacancy rate: Homeowner	Vacancy rate: Rental
Penobscot County—Con.																	
Stacyville town	480	209	5.1	78.5	–	184	2.35	.48	88.6	1.1	28.3	19.0	42 700	250	–	.6	16.0
Stetson town	847	379	5.6	79.4	–	280	2.79	.50	87.5	4.6	15.7	12.5	56 400	313	–	.4	2.8
Twombly unorg.	–	–	–	–	–	–	–	–	–	–	–	–	–	–	–	–	–
Veazie town	1 633	692	5.3	63.7	7.4	659	2.25	.43	77.4	.6	19.1	22.0	87 300	417	–	.8	9.1
Webster plantation	95	36	4.1	69.4	–	27	3.67	.77	85.2	7.4	14.8	3.7	32 500	213	–	–	–
Whitney unorg.	–	–	–	–	–	–	–	–	–	–	–	–	–	–	–	–	–
Winn town	479	191	5.0	75.4	–	175	2.38	.52	90.9	2.9	24.6	17.7	44 300	263	–	2.5	–
Woodville town	215	75	5.2	70.7	–	72	3.03	.57	91.7	1.4	13.9	15.3	49 400	288	–	–	–
Piscataquis County	18 653	13 194	4.8	81.0	1.5	7 194	2.26	.46	78.6	2.4	26.8	23.3	46 800	250	.2	2.8	10.3
Abbot town	677	440	4.3	82.5	–	245	2.39	.51	89.4	3.7	23.7	22.4	51 300	356	–	1.4	10.3
Atkinson town	332	172	5.3	86.6	–	116	2.68	.50	87.9	2.6	12.9	15.5	49 200	188	33.3	1.9	–
Beaver Cove town	104	218	4.9	94.0	–	44	2.04	.44	90.9	2.3	25.0	15.9	123 400	413	–	–	–
Blanchard unorg.	78	128	3.9	93.0	–	40	1.75	.39	87.5	2.5	20.0	40.0	31 300	213	–	–	–
Bowerbank town	72	307	4.5	98.4	–	29	2.18	.46	93.1	3.4	27.6	10.3	72 500	212	–	6.9	–
Brownville town	1 506	714	5.6	81.5	–	591	2.28	.45	81.4	1.5	30.3	21.8	37 100	188	–	3.8	4.3
Dover-Foxcroft town	4 657	2 128	5.6	69.6	.4	1 699	2.32	.45	75.0	2.2	26.3	22.7	56 400	269	.5	1.7	5.8
Greenville town	1 884	1 317	4.9	77.1	1.8	794	2.08	.44	66.6	.9	30.1	30.9	56 800	281	–	6.2	10.2
Guilford town	1 710	839	4.9	61.5	7.6	684	2.21	.47	67.5	3.1	27.9	24.9	45 300	245	–	1.5	15.6
Kingsbury plantation	13	89	1.5–	95.5	–	6	2.00	.72	100.0	16.7	16.7	16.7	42 500	–	–	–	–
Lake View plantation	23	442	3.1	99.8	–	14	1.72	.37	78.6	–	42.9	35.7	57 500	–	–	21.4	–
Medford town	194	121	4.1	81.0	–	67	2.65	.56	85.1	6.0	16.4	19.4	38 800	175	–	9.5	–
Milo town	2 600	1 235	5.2	68.3	3.9	1 040	2.22	.45	80.5	1.6	31.2	23.7	38 800	224	–	1.4	19.8
Monson town	744	501	5.1	87.0	–	294	2.28	.42	83.7	1.7	26.5	23.5	39 300	242	–	4.7	9.4
Northeast Piscataquis unorg.	218	1 260	4.2	98.6	–	94	2.03	.47	94.7	3.2	17.0	30.9	46 900	152	–	4.3	–
Northwest Piscataquis unorg.	141	903	4.6	93.0	5.5	62	2.14	.47	74.2	1.6	22.6	16.1	73 500	313	–	2.1	5.9
Parkman town	790	398	4.6	76.4	–	288	2.45	.54	90.3	5.2	17.4	18.4	43 000	213	–	2.6	3.4
Sangerville town	1 398	710	5.3	77.3	–	522	2.31	.47	80.5	2.7	28.0	20.5	51 900	277	–	1.2	4.7
Sebec town	554	316	5.5	84.5	–	204	2.38	.45	92.6	3.4	24.0	17.6	58 000	125	–	3.1	–
Shirley town	271	170	4.3	87.1	–	102	2.25	.50	90.2	4.9	20.6	26.5	42 100	313	–	4.2	23.1
Southeast Piscataquis unorg.	247	324	3.4	91.4	–	93	2.29	.50	87.1	4.3	17.2	19.4	42 500	188	–	2.4	–
Wellington town	270	220	4.5	79.5	–	105	2.29	.49	93.3	6.7	23.8	23.8	32 000	219	–	7.5	12.5
Willimantic town	170	242	4.9	92.1	–	61	2.35	.51	86.9	3.3	27.9	16.4	41 500	337	–	5.4	42.9
Sagadahoc County	33 535	14 633	5.3	68.9	3.7	12 581	2.36	.46	70.8	1.7	18.9	21.6	95 900	413	1.6	1.4	6.9
Arrowsic town	498	237	5.4	81.0	–	189	2.41	.45	87.3	2.6	19.0	19.0	120 800	475	–	–	4.0
Bath city	9 799	4 236	5.2	56.5	7.6	3 930	2.15	.43	54.3	1.3	23.9	28.9	89 600	410	.4	1.3	8.9
Bowdoin town	2 207	788	5.3	62.2	–	750	2.82	.53	90.1	2.0	10.8	13.3	92 400	368	4.1	1.5	2.6
Bowdoinham town	2 192	884	5.5	72.2	2.8	818	2.42	.46	85.6	1.5	16.7	17.8	92 000	313	–	2.1	3.3
Georgetown town	914	800	5.1	90.5	–	387	2.08	.42	78.6	2.6	23.5	26.4	111 000	428	–	1.3	1.2
Perkins unorg.	6	3	7.0	33.3	–	3	2.00	.26	33.3	–	33.3	–	–	513	–	–	–
Phippsburg town	1 815	1 224	5.4	87.5	–	706	2.34	.44	82.4	1.6	19.8	19.1	100 700	415	–	2.5	11.4
Richmond town	3 072	1 313	5.2	62.5	2.4	1 138	2.41	.47	75.1	2.0	19.6	22.9	73 900	312	.4	1.9	7.2
Topsham town	8 746	3 243	5.5	68.2	3.5	3 071	2.55	.48	70.9	1.8	15.1	17.2	107 500	467	4.7	1.0	4.2
West Bath town	1 716	894	5.2	81.9	5.1	662	2.32	.45	76.4	1.2	15.9	18.4	119 000	468	3.7	1.7	3.7
Woolwich town	2 570	1 011	5.6	80.7	.1	927	2.45	.47	87.2	2.7	17.9	15.7	98 900	375	–	1.0	4.8
Somerset County	49 767	24 927	5.1	69.6	1.2	18 513	2.35	.48	77.3	2.4	22.0	21.2	55 000	274	.5	1.4	7.5
Anson town	2 382	1 029	5.2	68.9	.1	902	2.36	.48	84.5	2.8	22.6	21.3	47 100	252	1.7	.8	9.1
Athens town	897	417	5.0	81.3	–	294	2.83	.54	89.1	5.8	17.3	17.0	33 900	238	–	.8	5.9
Bingham town	1 230	583	5.3	66.7	–	484	2.17	.44	72.3	3.1	29.1	26.4	44 800	223	–	1.4	2.9
Brighton plantation	94	81	5.0	75.3	–	32	2.67	.59	78.1	12.5	9.4	21.9	35 000	213	–	–	–
Cambridge town	490	192	5.6	79.7	–	163	2.77	.49	87.1	2.5	15.3	11.0	50 400	215	–	.7	–
Canaan town	1 636	792	4.8	71.7	–	569	2.61	.52	83.3	3.3	15.5	13.0	64 700	293	–	1.0	10.4
Caratunk town	98	153	5.2	96.7	–	36	2.50	.48	88.9	5.6	44.4	25.0	46 300	–	–	5.9	–
Central Somerset unorg.	289	236	4.8	78.4	–	124	2.07	.47	91.1	3.2	30.6	29.8	46 300	225	–	1.7	15.4
Cornville town	1 008	404	5.4	79.0	–	348	2.56	.51	93.4	3.2	19.3	12.9	65 600	269	–	–	4.2
Dennistown plantation	32	32	4.1	100.0	–	10	3.75	.44	70.0	–	20.0	20.0	37 500	262	–	–	–
Detroit town	751	314	5.1	70.7	–	281	2.34	.50	83.3	2.8	16.4	19.6	46 100	267	–	2.9	–
Embden town	659	713	5.0	80.5	–	264	2.19	.48	89.0	3.0	27.7	22.0	58 000	259	6.7	2.5	27.5
Fairfield town	6 718	2 658	5.2	62.8	2.2	2 475	2.36	.48	72.4	1.5	19.5	21.5	66 900	306	1.0	.8	6.1
Harmony town	838	441	5.0	76.0	–	328	2.29	.48	87.8	3.7	25.6	22.9	43 100	238	–	2.0	11.1
Hartland town	1 806	980	5.2	73.5	–	615	2.50	.51	80.8	2.8	20.2	17.1	46 700	261	–	1.8	13.2
Highland plantation	38	33	5.0	87.9	–	17	2.00	.42	88.2	5.9	47.1	41.2	47 500	102	–	–	33.3
Jackman town	920	526	4.9	71.7	1.0	371	2.04	.47	70.6	2.2	24.3	32.3	49 300	244	–	1.1	9.9
Madison town	4 725	2 200	5.1	70.1	1.2	1 810	2.29	.47	72.7	1.8	24.9	21.7	53 500	253	.7	1.1	5.0
Mercer town	593	326	4.9	61.7	–	209	2.73	.52	87.1	2.9	19.6	18.2	51 900	275	–	2.2	–
Moose River town	233	134	5.7	89.6	–	86	2.34	.47	86.0	–	17.4	18.6	62 700	219	20.0	3.9	14.3
Moscow town	608	290	4.8	77.9	–	204	2.94	.57	85.8	3.4	22.1	19.1	39 300	219	–	1.1	–
New Portland town	789	465	5.5	83.9	.2	289	2.36	.48	90.3	1.4	17.6	14.2	46 500	279	–	3.7	–
Norridgewock town	3 105	1 215	5.1	67.8	.9	1 107	2.49	.50	84.6	2.5	18.6	17.1	59 400	270	–	1.2	8.6
Northeast Somerset unorg.	377	972	4.4	93.0	–	157	2.13	.49	82.2	2.5	26.8	22.9	74 200	275	–	2.3	15.2
Northwest Somerset unorg.	8	263	5.8	91.6	–	3	2.75	.50	33.3	–	–	–	112 500	–	–	–	–
Palmyra town	1 867	756	5.0	65.6	–	656	2.54	.53	88.7	3.4	18.1	18.1	51 700	217	–	1.5	5.1
Pittsfield town	4 190	1 711	5.4	65.0	1.8	1 547	2.36	.46	73.0	2.1	23.9	22.2	56 100	300	–	1.8	7.9
Pleasant Ridge plantation	91	59	5.1	91.5	–	35	2.28	.51	85.7	5.7	22.9	14.3	37 500	163	–	3.2	–
Ripley town	445	258	5.7	86.4	–	158	2.56	.48	88.6	1.3	22.8	15.2	52 500	125	–	–	–
St. Albans town	1 724	978	5.2	76.5	–	616	2.43	.51	86.4	3.4	18.8	15.7	52 100	250	–	1.3	15.2
Seboomook Lake unorg.	19	195	6.5	87.2	–	9	1.67	.51	22.2	11.1	11.1	44.4	162 500	263	–	–	–
Skowhegan town	8 725	3 895	5.0	52.8	4.3	3 454	2.20	.46	65.7	2.0	24.3	26.7	60 300	281	.4	1.6	8.1
Smithfield town	865	559	4.8	59.7	–	304	2.49	.49	88.5	2.6	18.1	12.5	70 700	313	–	1.8	5.4
Solon town	916	491	5.4	75.2	–	339	2.33	.46	82.9	2.9	25.4	22.4	53 500	263	–	3.1	9.4
Starks town	508	241	5.3	80.1	–	179	2.68	.52	82.7	5.6	17.9	16.2	47 900	231	–	1.3	–
The Forks plantation	30	235	3.8	94.9	–	12	2.17	.55	58.3	–	8.3	33.3	57 500	213	–	–	–
West Forks plantation	63	100	5.8	98.0	–	26	2.23	.43	84.6	3.8	30.8	19.2	47 500	238	–	–	–
Waldo County	33 018	16 181	5.2	73.8	1.4	12 415	2.32	.47	80.8	2.9	22.5	21.7	71 800	277	.4	2.3	7.4
Belfast city	6 355	2 898	5.0	57.1	5.0	2 579	2.14	.44	67.0	2.4	29.0	27.4	76 900	290	.1	2.6	7.0
Belmont town	652	282	5.0	66.7	.4	241	2.47	.51	89.2	2.1	22.0	18.3	63 300	219	–	3.2	10.3
Brooks town	900	441	5.0	66.0	5.4	352	2.21	.46	80.1	2.8	25.6	25.6	62 200	173	2.0	1.7	6.7
Burnham town	961	534	5.0	81.5	–	343	2.45	.52	89.5	4.7	21.3	17.2	42 900	217	4.2	3.5	2.7
Frankfort town	1 020	379	5.1	73.6	–	341	2.73	.55	92.4	5.0	18.2	11.4	55 200	215	–	1.3	7.1
Freedom town	593	259	5.4	79.9	–	210	2.49	.49	87.1	1.0	19.0	17.6	52 300	269	–	.5	20.6
Islesboro town	579	636	5.9	94.8	.2	272	1.96	.36	80.9	1.1	33.1	31.3	92 700	303	–	2.2	1.9
Jackson town	415	179	5.2	82.1	–	152	2.58	.50	92.8	4.6	15.1	21.7	42 900	200	–	1.4	–
Knox town	681	272	5.4	72.1	–	234	2.59	.49	85.0	2.6	19.2	17.1	54 500	313	–	–	–

TIPSII [UPF] GH123 CENSUS90 72583600 06/22/92 4:34 PM MACHINE: C DATA:CENSUS90*H1TIPSDA23. 06/18/92 05:15:31 TAPE: NONE FRAME: 169
TSF:CENSUS90*92. 06/18/92 05:17:24 UTF:CENSUS90*93. 06/18/92 05:17:24 META:CENSUS90*H1TABLES23. 06/18/92 05:25:44

Table 73. **Summary of General Housing Characteristics: 1990**—Con.

[For definitions of terms and meanings of symbols, see text]

County County Subdivision	All persons	All housing units: Total	All housing units: Median rooms	All housing units: Percent: 1 unit, detached or attached	All housing units: Percent: In buildings with 10 or more units	Occupied housing units: Total	Occupied housing units: Median persons in unit	Occupied housing units: Mean number of persons per room	Occupied housing units: Percent: Owner	Occupied housing units: Percent: With 1.01 or more persons per room	Occupied housing units: Percent: With householder 65 years and over	Occupied housing units: Percent: 1-person households	Occupied housing units: Specified owner, median value (dollars)	Occupied housing units: Specified renter: Median contract rent (dollars)	Occupied housing units: Specified renter: Percent with meals included in rent	Vacancy rate: Homeowner	Vacancy rate: Rental
Waldo County—Con.																	
Liberty town	790	575	4.6	82.8	–	301	2.32	.47	87.4	3.0	23.3	21.6	66 900	222	–	2.6	–
Lincolnville town	1 809	1 142	5.0	80.2	–	728	2.22	.44	82.6	1.6	23.1	22.7	93 400	324	–	2.1	6.6
Monroe town	802	349	5.2	77.4	–	292	2.43	.49	88.0	3.8	17.8	16.1	62 500	269	6.7	.8	12.5
Montville town	877	385	4.9	74.3	–	298	2.64	.54	85.6	7.0	12.4	17.1	61 500	275	–	3.8	–
Morrill town	644	233	5.8	81.1	–	218	2.80	.49	86.2	2.8	18.3	17.0	67 100	315	–	–	3.2
Northport town	1 201	889	5.1	86.1	–	502	2.12	.42	85.3	3.0	26.7	24.9	79 800	294	–	3.2	9.8
Palermo town	1 021	644	5.2	87.6	–	372	2.42	.46	89.5	3.5	19.4	18.5	73 500	300	5.0	.9	7.1
Prospect town	542	234	5.6	78.6	–	205	2.37	.46	91.7	2.4	16.1	18.5	66 600	294	–	1.6	5.6
Searsmont town	938	481	5.2	85.0	–	349	2.40	.47	87.4	2.3	22.3	16.6	71 000	237	–	1.3	2.2
Searsport town	2 603	1 237	5.0	64.4	.7	979	2.35	.47	76.4	3.3	23.4	20.2	75 800	277	.5	3.6	9.4
Stockton Springs town	1 383	669	5.6	81.6	–	540	2.27	.43	86.1	1.9	22.6	20.7	76 600	297	–	3.5	8.5
Swanville town	1 130	622	4.7	68.8	.2	398	2.54	.55	89.9	4.5	16.8	20.1	67 900	217	–	4.8	11.1
Thorndike town	702	276	5.3	72.8	.4	257	2.34	.49	81.3	5.8	21.4	19.8	62 100	283	–	–	4.0
Troy town	802	365	5.2	71.5	–	307	2.30	.47	87.3	2.6	19.5	23.5	50 000	279	–	2.5	15.2
Unity town	1 817	783	5.0	68.1	4.1	610	2.26	.47	69.3	1.8	22.0	28.5	63 900	219	–	2.3	11.4
Waldo town	626	237	5.3	80.6	–	218	2.62	.52	87.6	4.6	19.3	16.1	62 100	188	–	1.0	3.6
Winterport town	3 175	1 180	5.7	78.1	1.4	1 117	2.60	.47	85.8	2.0	15.2	16.3	77 800	296	.8	1.7	5.4
Washington County	35 308	19 124	5.1	75.3	1.6	13 418	2.26	.46	78.8	2.3	27.8	23.6	52 300	221	.1	2.8	10.2
Addison town	1 114	601	5.1	74.9	.2	433	2.28	.47	85.2	3.7	24.7	20.1	58 400	263	–	2.4	15.8
Alexander town	478	326	4.4	78.2	–	161	2.86	.55	87.0	1.9	18.0	16.1	57 100	300	–	6.0	4.5
Baileyville town	2 031	899	5.2	68.9	2.7	770	2.36	.47	80.3	.9	23.2	20.5	53 800	279	–	1.3	6.2
Baring town	275	114	5.4	66.7	–	101	2.46	.50	89.1	3.0	19.8	15.8	53 200	338	–	2.2	–
Beals town	667	333	5.1	78.7	–	254	2.38	.49	89.8	2.0	27.6	15.4	51 900	263	–	.9	10.3
Beddington town	43	198	2.8	97.5	–	16	2.33	.59	81.3	12.5	6.3	18.8	57 500	–	–	–	–
Calais city	3 963	1 773	5.4	65.1	4.0	1 536	2.18	.43	68.7	.9	29.0	27.2	48 800	259	–	2.4	13.5
Centerville town	30	43	1.5–	76.7	–	13	2.14	.45	92.3	7.7	30.8	15.4	52 500	–	–	7.7	–
Charlotte town	271	152	5.7	85.5	–	97	2.49	.44	91.8	1.0	30.9	11.3	58 300	250	–	2.2	11.1
Cherryfield town	1 183	573	5.2	72.9	–	466	2.20	.47	77.3	3.4	30.3	24.0	57 000	190	–	4.3	4.5
Codyville plantation	35	27	5.1	85.2	–	11	3.25	.57	90.9	–	27.3	9.1	37 500	–	–	–	–
Columbia town	437	223	5.5	81.2	–	154	2.46	.53	85.1	2.6	14.3	14.9	45 500	213	–	–	4.2
Columbia Falls town	552	272	5.2	72.1	.7	226	2.26	.45	84.1	3.1	30.5	25.7	54 300	119	–	.5	7.7
Cooper town	124	83	4.7	69.9	–	43	2.73	.56	95.3	2.3	18.6	9.3	67 500	363	–	–	–
Crawford town	89	92	4.4	90.2	–	37	2.16	.44	94.6	2.7	18.9	21.6	40 000	213	–	2.8	–
Cutler town	779	323	5.4	79.3	–	241	2.47	.48	70.1	1.2	23.2	16.2	68 900	371	–	2.9	2.7
Danforth town	710	507	4.0	81.5	4.7	265	2.22	.47	79.6	4.5	29.8	27.9	26 600	150	–	5.0	25.0
Deblois town	73	42	4.5	69.0	–	28	2.50	.53	75.0	3.6	14.3	21.4	41 300	288	–	–	12.5
Dennysville town	355	189	5.6	74.6	11.6	149	2.11	.42	78.5	2.0	37.6	26.8	45 000	150	–	–	5.9
East Central Washington unorg.	661	427	4.6	80.6	–	251	2.32	.50	88.4	2.4	19.1	21.9	44 400	169	–	1.8	6.5
East Machias town	1 218	635	5.2	79.2	–	469	2.28	.44	85.7	2.1	28.1	20.0	53 500	260	–	3.4	13.0
Eastport city	1 965	1 046	5.7	77.3	4.2	797	2.12	.41	71.0	1.8	34.1	29.4	51 700	223	–	4.6	9.4
Grand Lake Stream plantation	174	230	4.7	94.8	–	78	2.01	.40	83.3	2.6	37.2	26.9	66 700	354	–	4.4	56.7
Harrington town	893	485	5.5	80.8	–	342	2.30	.45	88.9	2.9	31.3	22.5	56 900	187	–	2.6	11.6
Jonesboro town	585	279	5.1	79.6	–	221	2.37	.48	86.0	2.3	22.2	18.6	54 100	306	–	2.1	–
Jonesport town	1 525	851	5.1	79.8	1.5	586	2.24	.48	80.0	2.7	33.4	24.6	52 100	294	–	2.7	10.7
Lubec town	1 853	1 022	5.3	77.2	.1	788	2.00	.41	77.7	2.9	35.8	32.4	50 200	142	–	6.1	4.3
Machias town	2 569	1 043	4.9	55.4	3.4	943	2.05	.44	61.3	1.5	30.2	31.0	62 300	231	–	2.4	5.7
Machiasport town	1 166	516	5.3	81.0	–	394	2.43	.47	84.5	2.0	25.4	19.0	61 300	238	–	3.8	11.6
Marshfield town	461	183	5.7	83.1	–	166	2.46	.45	93.4	1.2	24.1	20.5	68 400	319	–	–	–
Meddybemps town	133	133	4.7	50.4	–	54	2.26	.45	92.6	–	31.5	20.4	60 500	350	–	2.0	–
Milbridge town	1 305	776	5.3	68.3	3.6	501	2.18	.45	81.0	3.4	32.9	22.6	54 200	220	–	2.9	19.5
Northfield town	99	190	4.1	83.7	–	41	2.22	.47	92.7	–	19.5	22.0	53 800	190	–	5.0	–
North Washington unorg.	496	678	4.5	86.6	–	185	2.42	.51	80.5	3.2	22.7	22.7	42 500	162	–	2.0	2.7
Passamaquoddy Indian Township Reservation	617	232	5.0	76.7	–	184	3.29	.63	46.7	4.9	14.7	19.0	53 000	80–	4.0	2.3	22.2
Passamaquoddy Pleasant Point Reservation	572	183	5.2	78.1	8.2	180	3.08	.60	70.0	8.3	17.8	17.2	60 100	92	–	–	–
Pembroke town	852	441	5.4	88.0	–	335	2.24	.45	89.9	1.8	26.6	23.0	43 100	171	–	3.2	2.9
Perry town	758	421	4.8	79.3	–	273	2.38	.50	87.9	5.1	25.6	17.9	50 600	206	–	2.8	8.3
Princeton town	973	467	5.1	67.7	4.7	373	2.33	.48	76.4	1.3	26.0	22.8	43 800	217	–	3.1	5.4
Robbinston town	495	309	4.8	84.8	–	194	2.27	.45	89.2	1.0	29.9	18.0	58 800	275	–	.6	4.5
Roque Bluffs town	234	209	4.9	84.7	–	96	2.20	.44	95.8	–	30.2	20.8	63 100	–	–	3.2	20.0
Steuben town	1 084	670	4.8	78.5	–	421	2.30	.50	86.5	3.3	22.3	23.8	55 500	287	–	2.4	5.0
Talmadge town	62	43	4.8	86.0	–	24	2.41	.47	83.3	–	33.3	8.3	52 500	138	–	–	–
Topsfield town	235	147	5.1	84.4	–	89	2.40	.49	88.8	1.1	22.5	15.7	31 300	238	–	1.3	–
Vanceboro town	201	158	5.7	76.6	–	84	2.14	.38	77.4	1.2	32.1	31.0	29 000	208	–	1.5	5.0
Waite town	119	82	4.8	73.2	–	44	2.58	.51	84.1	2.3	18.2	18.2	42 500	213	–	–	30.0
Wesley town	146	130	3.6	54.6	–	56	2.31	.48	85.7	1.8	14.3	19.6	42 500	213	–	–	33.3
Whiting town	407	254	5.0	60.2	–	153	2.31	.47	86.3	1.3	21.6	18.3	65 700	261	–	1.5	16.0
Whitneyville town	241	114	5.4	78.9	–	95	2.29	.46	86.3	–	24.2	24.2	40 000	213	–	4.7	–
York County	164 587	79 941	5.3	68.5	3.8	61 848	2.35	.47	71.6	1.5	21.1	21.4	115 200	424	.4	2.3	12.5
Acton town	1 727	1 596	5.3	94.3	–	640	2.35	.46	89.5	1.1	24.1	15.3	110 600	414	–	2.2	6.9
Alfred town	2 238	916	5.3	67.0	.3	816	2.30	.46	84.1	1.1	26.6	19.9	107 600	365	–	.9	2.3
Arundel town	2 669	1 036	5.4	73.4	–	973	2.50	.48	88.9	.9	16.5	14.0	117 300	452	1.2	1.4	6.1
Berwick town	5 995	2 222	5.3	62.1	.6	2 058	2.74	.52	77.4	1.9	16.1	16.3	111 800	408	–	1.8	15.6
Biddeford city	20 710	9 051	5.1	44.0	8.2	7 956	2.23	.47	48.8	1.5	23.5	25.2	109 800	402	.2	1.0	10.1
Buxton town	6 494	2 362	5.5	77.0	.1	2 219	2.74	.50	88.4	1.9	13.0	12.6	107 400	463	–	1.0	3.4
Cornish town	1 178	502	5.6	73.1	–	430	2.47	.45	81.4	2.3	22.6	22.6	86 100	305	–	2.0	11.1
Dayton town	1 197	425	5.7	75.8	.2	409	2.77	.49	87.8	1.7	18.6	16.4	112 800	406	–	.8	9.1
Eliot town	5 329	2 038	5.9	80.8	–	1 933	2.47	.45	83.3	1.0	19.5	18.1	138 000	537	.7	1.0	8.3
Hollis town	3 573	1 254	5.6	74.8	.2	1 193	2.77	.50	87.6	2.6	13.8	11.4	103 500	451	–	.9	5.1
Kennebunk town	8 004	3 985	5.9	77.5	3.4	3 118	2.25	.41	77.0	1.0	27.3	23.5	148 800	501	1.4	3.7	23.7
Kennebunkport town	3 356	2 280	6.0	87.9	1.6	1 441	2.11	.37	81.7	.6	28.5	27.1	180 000	508	1.4	2.6	10.2
Kittery town	9 372	3 908	5.4	66.9	.9	3 607	2.21	.44	65.0	1.0	21.8	24.4	132 300	502	.2	2.0	7.6
Lebanon town	4 263	1 734	5.4	72.5	–	1 441	2.80	.52	90.8	2.1	15.3	14.4	96 300	505	–	1.6	11.3
Limerick town	1 688	968	5.6	90.2	.5	598	2.53	.47	82.8	1.7	19.7	17.2	88 800	405	–	1.2	4.6
Limington town	2 796	1 058	5.5	80.6	–	886	3.02	.54	88.9	3.7	13.8	10.2	93 600	388	–	.9	10.1
Lyman town	3 390	1 473	5.2	82.6	–	1 108	2.91	.54	92.8	2.3	11.5	10.2	108 800	422	–	1.2	7.0
Newfield town	1 042	800	5.4	91.3	–	381	2.40	.47	87.7	.8	22.3	17.6	92 500	364	–	2.6	6.0
North Berwick town	3 793	1 452	5.7	79.1	1.7	1 281	2.77	.49	80.2	2.3	17.0	16.0	112 500	451	–	1.8	9.9
Ogunquit town	974	1 471	4.9	74.6	9.3	511	1.70	.34	69.5	.8	33.1	42.5	189 100	457	–	10.6	33.3

TIPSII [UPF] GH123 CENSUS90 72583600 06/22/92 4:34 PM MACHINE: C DATA:CENSUS90*H1TIPSDA23. 06/18/92 05:15:31 TAPE: NONE FRAME: 170
TSF:CENSUS90*92. 06/18/92 05:17:24 UTF:CENSUS90*93. 06/18/92 05:17:24 META:CENSUS90*H1TABLES23. 06/18/92 05:25:44

Table 73. **Summary of General Housing Characteristics: 1990**—Con.

[For definitions of terms and meanings of symbols, see text]

County County Subdivision	All persons	All housing units: Total	All housing units: Median rooms	All housing units: Percent: 1 unit, detached or attached	All housing units: Percent: In buildings with 10 or more units	Occupied housing units: Total	Occupied housing units: Median persons in unit	Occupied housing units: Mean number of persons per room	Occupied housing units: Percent: Owner	Occupied housing units: Percent: With 1.01 or more persons per room	Occupied housing units: Percent: With householder 65 years and over	Occupied housing units: Percent: 1-person households	Occupied housing units: Specified owner, median value (dollars)	Occupied housing units: Specified renter: Median contract rent (dollars)	Occupied housing units: Specified renter: Percent with meals included in rent	Vacancy rate: Homeowner	Vacancy rate: Rental
York County—Con.																	
Old Orchard Beach town	7 789	5 668	4.4	51.5	15.1	3 472	2.00	.46	56.2	1.7	20.8	32.0	94 400	426	.2	7.9	21.5
Parsonsfield town	1 472	855	5.7	80.4	.1	538	2.34	.47	77.5	4.6	23.8	18.6	85 900	315	1.1	1.2	2.4
Saco city	15 181	6 826	5.1	58.0	5.8	5 978	2.27	.46	63.1	1.1	21.8	23.2	112 300	434	1.0	2.3	10.8
Sanford town	20 463	8 326	5.1	56.8	5.8	7 655	2.36	.49	63.5	1.9	23.0	23.4	95 000	405	.1	1.7	7.8
Shapleigh town	1 911	1 608	5.2	92.0	.1	703	2.42	.48	90.0	3.0	23.3	15.1	104 300	471	2.0	.8	5.4
South Berwick town	5 877	2 262	5.6	70.1	2.1	2 104	2.55	.48	76.0	1.6	15.8	17.2	121 200	472	–	1.4	11.9
Waterboro town	4 510	2 144	5.1	87.4	.3	1 555	2.73	.52	88.6	2.3	14.3	14.8	96 500	413	–	1.6	6.8
Wells town	7 778	5 217	5.3	73.8	.7	3 056	2.28	.45	81.8	1.1	23.9	23.1	132 800	427	–	2.9	24.8
York town	9 818	6 504	5.7	83.4	1.0	3 788	2.29	.42	79.7	1.0	23.0	20.9	162 800	524	.1	4.2	20.3

TIPSII [UPF] GH123 CENSUS90 72583600 06/22/92 4:34 PM MACHINE: C DATA:CENSUS90*H1TIPSDA23. 06/18/92 05:15:31 TAPE: NONE FRAME: 171
TSF:CENSUS90*92. 06/18/92 05:17:24 UTF:CENSUS90*93. 06/18/92 05:17:24 META:CENSUS90*H1TABLES23. 06/18/92 05:25:44

Table 74. Occupancy, Structural, and Financial Characteristics for American Indian and Alaska Native Areas: 1990

[For definitions of terms and meanings of symbols, see text]

American Indian Area	AMERICAN INDIAN RESERVATION AND TRUST LAND						
	All areas	Indian Township Reservation, ME	Passamaquoddy Trust Lands, ME	Penobscot Reservation and Trust Lands, ME	Penobscot Reservation	Penobscot Trust Lands	Pleasant Point Reservation, ME
Occupied housing units	**547**	**184**	**2**	**181**	**176**	**5**	**180**
POPULATION							
Persons in occupied housing units	1 677	617	3	485	476	9	572
Per occupied housing unit	3.07	3.35	1.50	2.68	2.70	1.80	3.18
Owner-occupied housing units	961	289	2	242	235	7	428
Per owner-occupied housing unit	3.11	3.36	2.00	2.52	2.55	1.75	3.40
Renter-occupied housing units	716	328	1	243	241	2	144
Per renter-occupied housing unit	3.01	3.35	1.00	2.86	2.87	2.00	2.67
UNITS IN STRUCTURE							
1, detached	435	146	1	148	144	4	140
1, attached	7	6	–	1	1	–	–
2	4	3	–	1	1	–	–
3 or 4	9	8	–	1	1	–	–
5 to 9	8	–	–	8	8	–	–
10 to 19	15	–	–	–	–	–	15
20 to 49	–	–	–	–	–	–	–
50 or more	–	–	–	–	–	–	–
Mobile home or trailer	59	15	1	20	20	–	23
Other	10	6	–	2	1	1	2
ROOMS							
1 room	1	–	1	–	–	–	–
2 rooms	19	2	–	4	3	1	13
3 rooms	45	11	–	15	14	1	19
4 rooms	81	35	–	34	32	2	12
5 rooms	188	73	–	53	52	1	62
6 rooms	99	27	–	52	52	–	20
7 rooms	75	20	–	14	14	–	41
8 rooms	26	9	–	5	5	–	12
9 or more rooms	13	7	1	4	4	–	1
Median	5.2	5.1	5.0	5.2	5.3	3.8	5.2
PERSONS IN UNIT							
1 person	113	35	1	46	45	1	31
2 persons	112	31	1	43	39	4	37
3 persons	115	33	–	44	44	–	38
4 persons	99	36	–	28	28	–	35
5 persons	67	30	–	14	14	–	23
6 persons	27	10	–	3	3	–	14
7 or more persons	14	9	–	3	3	–	2
Median	2.92	3.29	1.50	2.53	2.59	1.88	3.08
PERSONS PER ROOM							
0.50 or less	262	78	1	104	100	4	79
0.51 to 0.75	143	45	–	47	46	1	51
0.76 to 1.00	116	52	1	28	28	–	35
1.01 to 1.50	19	8	–	1	1	–	10
1.51 or more	7	1	–	1	1	–	5
Mean	.58	.63	.27	.51	.51	.50	.60
HOUSEHOLDER 65 YEARS AND OVER							
Occupied housing units	**87**	**27**	**–**	**28**	**26**	**2**	**32**
1-person households	41	12	–	14	13	1	15
Mean number of persons per room	.40	.42	–	.36	.35	.60	.43
1, detached or attached	61	20	–	20	19	1	21
Specified owner	45	11	–	16	15	1	18
Mean value (dollars)	45 400	57 000	–	34 200	34 700	27 500	48 200
Specified renter	32	13	–	9	9	–	10
Mean contract rent (dollars)	102	103	–	127	127	–	77
VALUE							
Specified owner-occupied housing units	**256**	**70**	**1**	**70**	**68**	**2**	**115**
Less than $20,000	22	4	–	15	15	–	3
$20,000 to $39,999	58	14	–	21	20	1	23
$40,000 to $59,999	69	20	–	18	18	–	31
$60,000 to $79,999	88	27	–	10	9	1	51
$80,000 to $99,999	12	2	–	3	3	–	7
$100,000 to $149,999	1	1	–	–	–	–	–
$150,000 to $199,999	3	1	1	1	1	–	–
$200,000 to $249,999	1	–	–	1	1	–	–
$250,000 to $299,999	1	1	–	–	–	–	–
$300,000 to $399,999	1	–	–	1	1	–	–
$400,000 to $499,999	–	–	–	–	–	–	–
$500,000 or more	–	–	–	–	–	–	–
Median (dollars)	50 000	53 000	162 500	38 300	38 300	45 000	60 100
Mean (dollars)	54 200	58 000	162 500	48 000	48 000	45 000	54 800
Owner-occupied mobile homes or trailers	**37**	**11**	**–**	**18**	**18**	**–**	**8**
Median (dollars)	23 200	17 500	–	25 000	25 000	–	22 500
Mean (dollars)	22 900	22 500	–	23 300	23 300	–	22 500
CONTRACT RENT							
Specified renter-occupied housing units	**235**	**98**	**1**	**83**	**83**	**–**	**53**
Less than $200	166	65	–	58	58	–	43
$200 to $299	18	6	–	8	8	–	4
$300 to $399	14	2	–	12	12	–	–
$400 to $499	2	2	–	–	–	–	–
$500 to $599	–	–	–	–	–	–	–
$600 to $749	1	–	–	1	1	–	–
$750 to $999	–	–	–	–	–	–	–
$1,000 or more	–	–	–	–	–	–	–
No cash rent	34	23	1	4	4	–	6
Median (dollars)	110	80–	–	146	146	–	92
Mean (dollars)	131	103	–	178	178	–	97

TIPSII [UPF] GH123 CENSUS90 72583600 06/22/92 4:34 PM MACHINE: C DATA:CENSUS90*H1TIPSDA23. 06/18/92 05:15:31 TAPE: NONE FRAME: 172
TSF:CENSUS90*92. 06/18/92 05:17:24 UTF:CENSUS90*93. 06/18/92 05:17:24 META:CENSUS90*H1TABLES23. 06/18/92 05:25:44

Table 75. Allocation and Substitution for Selected Housing Items: 1990

[For definitions of terms and meanings of symbols, see text]

State	All housing units			Percent distribution		
	Total	Not allocated or substituted	Allocated or substituted	Total	Not allocated or substituted	Allocated or substituted
ROOMS						
All housing units	**587 045**	**520 990**	**66 055**	**100.0**	**100.0**	**100.0**
1 room	9 892	8 169	1 723	1.7	1.6	2.6
2 rooms	22 504	19 702	2 802	3.8	3.8	4.2
3 rooms	57 424	51 230	6 194	9.8	9.8	9.4
4 rooms	116 364	103 639	12 725	19.8	19.9	19.3
5 rooms	129 537	115 264	14 273	22.1	22.1	21.6
6 rooms	104 621	92 681	11 940	17.8	17.8	18.1
7 rooms	66 376	59 263	7 113	11.3	11.4	10.8
8 rooms	40 047	35 694	4 353	6.8	6.9	6.6
9 or more rooms	40 280	35 348	4 932	6.9	6.8	7.5
UNITS IN STRUCTURE						
All housing units	**587 045**	**579 192**	**7 853**	**100.0**	**100.0**	**100.0**
1, detached	378 413	375 470	2 943	64.5	64.8	37.5
1, attached	11 753	11 632	121	2.0	2.0	1.5
2	36 416	36 036	380	6.2	6.2	4.8
3 or 4	37 661	37 237	424	6.4	6.4	5.4
5 to 9	28 553	28 267	286	4.9	4.9	3.6
10 to 19	12 774	10 872	1 902	2.2	1.9	24.2
20 to 49	8 039	6 991	1 048	1.4	1.2	13.3
50 or more	5 417	5 240	177	.9	.9	2.3
Mobile home or trailer	54 532	54 119	413	9.3	9.3	5.3
Other	13 487	13 328	159	2.3	2.3	2.0
TENURE						
Occupied housing units	**465 312**	**453 919**	**11 393**	**100.0**	**100.0**	**100.0**
Owner-occupied housing units	327 888	320 018	7 870	70.5	70.5	69.1
Renter-occupied housing units	137 424	133 901	3 523	29.5	29.5	30.9
VACANCY STATUS						
Vacant housing units	**121 733**	**118 414**	**3 319**	**100.0**	**100.0**	**100.0**
For sale only	5 911	5 256	655	4.9	4.4	19.7
For rent	12 622	12 079	543	10.4	10.2	16.4
Rented or sold, not occupied	3 564	3 443	121	2.9	2.9	3.6
For seasonal, recreational, or occasional use	88 039	86 380	1 659	72.3	72.9	50.0
For migrant workers	167	163	4	.1	.1	.1
Other vacant	11 430	11 093	337	9.4	9.4	10.2
VALUE						
Specified owner-occupied housing units	**214 663**	**204 814**	**9 849**	**100.0**	**100.0**	**100.0**
Less than $20,000	5 088	4 821	267	2.4	2.4	–
$20,000 to $29,999	6 971	6 618	353	3.2	3.2	3.6
$30,000 to $39,999	10 735	10 236	499	5.0	5.0	5.1
$40,000 to $49,999	14 695	14 009	686	6.8	6.8	7.0
$50,000 to $59,999	16 005	15 286	719	7.5	7.5	7.3
$60,000 to $69,999	18 794	17 860	934	8.8	8.7	9.5
$70,000 to $79,999	20 834	19 914	920	9.7	9.7	9.3
$80,000 to $89,999	20 749	19 784	965	9.7	9.7	9.8
$90,000 to $99,999	18 805	17 970	835	8.8	8.8	8.5
$100,000 to $124,999	30 338	28 961	1 377	14.1	14.1	14.0
$125,000 to $149,999	18 948	18 147	801	8.8	8.9	8.1
$150,000 to $174,999	11 624	11 120	504	5.4	5.4	5.1
$175,000 to $199,999	6 416	6 135	281	3.0	3.0	2.9
$200,000 to $249,999	6 652	6 347	305	3.1	3.1	3.1
$250,000 to $299,999	3 343	3 179	164	1.6	1.6	1.7
$300,000 to $399,999	2 518	2 402	116	1.2	1.2	1.2
$400,000 to $499,999	885	838	47	.4	.4	.5
$500,000 or more	1 263	1 187	76	.6	.6	.8
Specified vacant-for-sale-only housing units	**3 916**	**2 891**	**1 025**	**100.0**	**100.0**	**100.0**
Less than $20,000	205	170	35	5.2	5.9	3.4
$20,000 to $59,999	896	639	257	22.9	22.1	25.1
$60,000 to $99,999	1 216	876	340	31.1	30.3	33.2
$100,000 to $199,999	1 211	915	296	30.9	31.6	28.9
$200,000 or more	388	291	97	9.9	10.1	9.5
CONTRACT RENT						
Specified renter-occupied housing units	**132 887**	**128 160**	**4 727**	**100.0**	**100.0**	**100.0**
Less than $100	6 433	6 147	286	4.8	4.8	6.1
$100 to $149	8 228	7 904	324	6.2	6.2	6.9
$150 to $199	6 165	5 897	268	4.6	4.6	5.7
$200 to $249	9 372	9 026	346	7.1	7.0	7.3
$250 to $299	11 600	11 202	398	8.7	8.7	8.4
$300 to $349	17 126	16 474	652	12.9	12.9	13.8
$350 to $399	15 815	15 253	562	11.9	11.9	11.9
$400 to $449	13 855	13 375	480	10.4	10.4	10.2
$450 to $499	10 183	9 798	385	7.7	7.6	8.1
$500 to $549	8 059	7 720	339	6.1	6.0	7.2
$550 to $599	5 958	5 772	186	4.5	4.5	3.9
$600 to $649	3 816	3 672	144	2.9	2.9	3.0
$650 to $699	2 430	2 347	83	1.8	1.8	1.8
$700 to $749	1 185	1 147	38	.9	.9	.8
$750 to $999	1 902	1 830	72	1.4	1.4	1.5
$1,000 or more	845	808	37	.6	.6	.8
No cash rent	9 915	9 788	127	7.5	7.6	2.7
Specified vacant-for-rent housing units	**12 401**	**7 493**	**4 908**	**100.0**	**100.0**	**100.0**
Less than $100	307	71	236	2.5	.9	4.8
$100 to $299	2 715	1 268	1 447	21.9	16.9	29.5
$300 to $499	6 328	4 120	2 208	51.0	55.0	45.0
$500 to $749	2 418	1 573	845	19.5	21.0	17.2
$750 or more	633	461	172	5.1	6.2	3.5

TIPSII [UPF] GH123 CENSUS90 72583600 06/22/92 4:34 PM MACHINE: C DATA:CENSUS90*H1TIPSDA23. 06/18/92 05:15:31 TAPE: NONE FRAME: 173
TSF:CENSUS90*92. 06/18/92 05:17:24 UTF:CENSUS90*93. 06/18/92 05:17:24 META:CENSUS90*H1TABLES23. 06/18/92 05:25:44

Table 76. Percent of Housing Units Allocated or Substituted: 1990

[For definitions of terms and meanings of symbols, see text]

State Urban and Rural and Size of Place Inside and Outside Metropolitan Area County Place and [In Selected States] County Subdivision [1,000 or More Persons]	All housing units					Occupied housing units				Vacant housing units				
				Percent allocated or substituted			Percent allocated or substituted				Percent allocated or substituted			
	Total	1 or more items allocated	Substituted	Rooms	Units in structure	Total	Tenure	Value, specified owner	Contract rent, specified renter	Total	Vacancy status	Duration of vacancy	Value, specified vacant for sale only	Contract rent, specified vacant for rent
The State	**587 045**	**121 807**	**2 657**	**11.3**	**1.3**	**465 312**	**2.4**	**4.6**	**3.5**	**121 733**	**2.7**	**19.0**	**26.2**	**39.6**
URBAN AND RURAL AND SIZE OF PLACE														
Urban	236 741	32 308	1 231	3.6	2.0	215 898	2.3	4.1	3.2	20 843	5.5	17.3	20.2	31.3
Inside urbanized area	114 536	14 428	590	3.2	2.2	106 200	2.3	3.8	3.3	8 336	6.0	19.7	12.5	27.1
Central place	72 946	9 603	378	3.8	2.3	66 772	2.4	3.9	3.5	6 174	5.4	20.6	10.7	25.9
Urban fringe	41 590	4 825	212	2.3	1.9	39 428	2.2	3.7	2.8	2 162	7.9	17.0	15.2	31.5
Outside urbanized area	122 205	17 880	641	3.8	1.9	109 698	2.3	4.3	3.2	12 507	5.2	15.8	24.9	35.5
Place of 10,000 or more	46 306	6 287	281	3.1	2.0	42 466	2.6	4.7	3.4	3 840	4.1	11.9	20.7	22.8
Place of 2,500 to 9,999	75 899	11 593	360	4.3	1.8	67 232	2.1	4.1	3.0	8 667	5.6	17.5	26.9	43.2
Rural	350 304	89 499	1 426	16.5	.9	249 414	2.6	5.0	4.0	100 890	2.1	19.3	29.3	57.8
Place of 1,000 to 2,499	36 839	6 875	137	7.7	1.3	30 882	2.2	4.5	3.5	5 957	2.9	16.0	28.2	49.3
Place of less than 1,000	–	–	–	–	–	–	–	–	–	–	–	–	–	–
Other rural	313 465	82 624	1 289	17.5	.8	218 532	2.6	5.0	4.1	94 933	2.1	19.5	29.4	60.7
INSIDE AND OUTSIDE METROPOLITAN AREA														
Inside metropolitan area	193 812	28 321	995	5.4	1.9	169 737	2.4	4.0	3.4	24 075	3.9	16.0	18.5	30.5
In central city	73 183	9 630	378	3.8	2.3	66 997	2.4	3.9	3.5	6 186	5.4	20.6	10.7	25.9
Not in central city	120 629	18 691	617	6.4	1.6	102 740	2.4	4.1	3.3	17 889	3.4	14.4	21.2	37.0
Urban	52 980	7 200	294	3.7	2.2	48 083	2.4	3.8	3.0	4 897	5.2	14.1	23.0	35.6
Inside urbanized area	41 499	4 809	211	2.3	1.9	39 339	2.2	3.7	2.8	2 160	7.9	17.0	15.2	31.4
Outside urbanized area	11 481	2 391	83	8.8	3.5	8 744	3.2	4.5	3.9	2 737	3.1	11.9	36.4	43.0
Rural	67 649	11 491	323	8.4	1.2	54 657	2.4	4.2	3.9	12 992	2.7	14.5	20.1	39.0
Outside metropolitan area	393 233	93 486	1 662	14.1	1.1	295 575	2.5	4.9	3.5	97 658	2.4	19.7	29.5	47.4
Urban	110 815	15 505	559	3.3	1.7	101 043	2.2	4.3	3.1	9 772	5.8	16.9	22.9	34.5
Inside urbanized area	91	16	1	3.3	1.1	89	5.6	2.4	–	2	–	50.0	–	100.0
Outside urbanized area	110 724	15 489	558	3.3	1.7	100 954	2.2	4.3	3.1	9 770	5.8	16.9	22.9	34.4
Place of 10,000 or more	46 306	6 287	281	3.1	2.0	42 466	2.6	4.7	3.4	3 840	4.1	11.9	20.7	22.8
Place of 2,500 to 9,999	64 418	9 202	277	3.5	1.5	58 488	1.9	4.0	2.9	5 930	6.8	20.1	24.2	43.3
Rural	282 418	77 981	1 103	18.4	.8	194 532	2.6	5.2	4.0	87 886	2.1	20.0	31.8	64.1
COUNTY														
Androscoggin County	43 815	5 171	135	2.9	1.3	40 017	1.9	4.2	2.7	3 798	2.8	11.0	10.8	21.7
Aroostook County	38 421	6 888	67	8.7	.6	31 366	1.3	3.1	2.1	7 055	1.8	10.9	35.0	58.0
Cumberland County	109 890	15 015	592	4.6	1.8	94 512	2.6	4.0	3.8	15 378	2.7	14.3	10.6	28.7
Franklin County	17 280	5 977	89	25.6	.9	10 778	2.1	2.8	2.4	6 502	2.7	26.9	36.4	54.2
Hancock County	30 396	10 019	110	24.3	.6	18 342	1.9	4.5	3.6	12 054	1.6	27.9	50.8	64.4
Kennebec County	51 648	9 844	180	9.3	1.4	43 889	2.1	4.7	2.9	7 759	3.1	25.1	26.4	31.7
Knox County	19 009	3 567	76	8.4	1.4	14 344	2.5	5.0	2.5	4 665	6.0	20.2	3.7	25.8
Lincoln County	17 538	4 994	85	19.2	1.1	11 968	2.8	5.9	4.6	5 570	1.7	12.4	38.2	53.1
Oxford County	29 689	9 645	79	25.3	.4	20 064	1.8	2.8	1.7	9 625	1.4	26.9	39.9	59.2
Penobscot County	61 359	9 283	485	5.0	2.1	54 063	2.9	4.5	3.4	7 296	7.4	18.6	20.4	39.1
Piscataquis County	13 194	5 251	31	31.8	.4	7 194	3.1	5.3	5.6	6 000	.6	9.0	26.6	68.0
Sagadahoc County	14 633	2 553	92	7.3	1.8	12 581	3.0	4.7	4.8	2 052	3.6	17.6	14.0	38.7
Somerset County	24 927	8 024	65	22.0	.5	18 513	2.0	5.0	4.4	6 414	2.0	25.1	59.7	73.8
Waldo County	16 181	2 057	55	3.8	1.0	12 415	3.0	5.5	2.3	3 766	5.0	10.4	6.5	45.2
Washington County	19 124	4 954	55	13.2	.7	13 418	2.5	8.5	5.7	5 706	1.6	5.7	31.1	84.0
York County	79 941	18 565	461	12.9	1.8	61 848	3.2	5.7	4.4	18 093	2.8	21.3	34.2	39.3
PLACE AND COUNTY SUBDIVISION														
Acton town	1 596	944	4	54.3	.4	640	4.2	7.3	–	956	.4	2.2	41.7	100.0
Addison town	601	143	2	11.3	.3	433	1.2	6.7	3.3	168	.6	2.4	14.3	100.0
Albion town	698	73	1	3.3	.4	610	.7	1.4	–	88	6.8	5.7	25.0	50.0
Alfred town	916	193	3	6.4	.9	816	2.1	11.3	2.5	100	1.0	26.0	50.0	–
Anson town	1 029	189	2	11.9	.4	902	1.0	2.0	4.6	127	.8	56.7	80.0	84.6
Appleton town	450	44	1	.2	.2	388	1.5	4.3	–	62	1.6	6.5	–	–
Arundel town	1 036	159	9	6.4	1.4	973	4.5	6.8	9.4	63	7.9	41.3	50.0	20.0
Ashland town	727	98	–	1.7	–	606	.3	–	2.4	121	–	13.2	–	71.4
Auburn city	10 406	990	39	2.0	1.6	9 547	1.4	3.7	1.8	859	3.4	8.4	3.9	10.0
Augusta city	9 572	1 325	38	2.9	2.6	8 856	1.9	4.1	3.6	716	6.0	13.0	12.5	26.3
Baileyville town	899	124	2	1.4	.4	770	1.6	2.9	5.5	129	–	3.9	–	50.0
Baldwin town	512	163	2	20.7	.8	419	6.2	16.0	4.5	93	1.1	3.2	–	100.0
Bangor city	14 366	2 127	112	3.4	3.0	13 392	2.8	4.1	3.2	974	9.9	25.1	24.7	34.6
Bar Harbor CDP	1 537	264	65	10.4	5.5	1 184	1.4	4.6	2.5	353	22.9	33.4	33.3	55.3
Bar Harbor town	2 586	538	67	11.1	3.3	1 851	1.2	4.6	2.8	735	11.4	17.7	45.5	46.6
Bath city	4 236	671	28	3.4	3.4	3 930	2.8	5.2	6.3	306	5.2	9.5	4.0	33.5
Belfast city	2 898	362	9	3.8	1.7	2 579	2.4	4.4	2.2	319	21.9	26.0	14.3	31.3
Belgrade town	1 621	782	2	41.0	.5	891	1.8	4.5	5.0	730	.5	63.7	44.4	62.5
Benton town	876	129	1	2.9	.5	854	4.0	8.6	2.5	22	–	13.6	–	25.0
Berwick town	2 222	271	3	2.7	.7	2 058	1.4	3.8	3.6	164	3.0	12.2	5.6	62.4
Bethel town	1 266	259	8	12.6	.7	953	2.5	3.8	2.1	313	1.9	17.6	–	57.7
Biddeford city	9 051	1 473	56	5.4	2.2	7 956	3.5	6.9	4.8	1 095	1.8	13.0	34.5	23.4
Bingham CDP	483	148	–	12.0	–	426	2.1	7.5	2.4	57	3.5	73.7	100.0	100.0
Bingham town	583	205	2	17.8	.3	484	2.7	8.8	3.1	99	6.1	84.8	100.0	100.0
Blue Hill town	1 332	312	1	9.2	.3	798	3.4	4.9	7.8	534	1.1	10.5	41.7	87.5
Boothbay town	1 714	418	3	14.9	.6	1 048	1.7	3.5	3.1	666	1.5	26.1	8.7	87.5
Boothbay Harbor CDP	817	170	10	10.6	3.4	584	2.7	4.7	2.6	233	3.4	15.5	14.3	37.5
Boothbay Harbor town	1 885	662	19	27.3	2.4	1 023	2.4	4.4	3.2	862	2.6	29.6	52.3	40.3
Bowdoin town	788	114	5	6.7	.6	750	5.1	5.0	3.3	38	2.6	2.6	50.0	100.0
Bowdoinham town	884	141	3	7.0	.8	818	3.5	5.4	2.9	66	3.0	7.6	55.6	75.0

TIPSII [UPF] GH123 CENSUS90 72583600 06/22/92 4:34 PM MACHINE: C DATA:CENSUS90*H1TIPSDA23. 06/18/92 05:15:31 TAPE: NONE FRAME: 174
TSF:CENSUS90*92. 06/18/92 05:17:24 UTF:CENSUS90*93. 06/18/92 05:17:24 META:CENSUS90*H1TABLES23. 06/18/92 05:25:44

Table 76. **Percent of Housing Units Allocated or Substituted: 1990**—Con.

[For definitions of terms and meanings of symbols, see text]

State Urban and Rural and Size of Place Inside and Outside Metropolitan Area County Place and [In Selected States] County Subdivision [1,000 or More Persons]	All housing units					Occupied housing units				Vacant housing units				
				Percent allocated or substituted			Percent allocated or substituted				Percent allocated or substituted			
	Total	1 or more items allocated	Substituted	Rooms	Units in structure	Total	Tenure	Value, specified owner	Contract rent, specified renter	Total	Vacancy status	Duration of vacancy	Value, specified vacant for sale only	Contract rent, specified vacant for rent
PLACE AND COUNTY SUBDIVISION—Con.														
Bradford town	447	66	12	4.7	2.9	381	3.9	4.9	25.0	66	24.2	25.8	–	–
Bradley town	516	102	1	10.7	.6	441	1.8	2.3	3.6	75	5.3	6.7	–	100.0
Brewer city	3 780	378	28	2.0	2.0	3 619	2.2	3.4	2.7	161	7.5	17.4	20.0	11.1
Bridgton CDP	1 351	260	7	9.8	2.4	895	3.5	5.2	2.3	456	1.5	4.8	11.8	10.6
Bridgton town	2 921	639	15	13.7	1.7	1 660	3.0	4.8	2.4	1 261	2.5	4.6	4.7	10.8
Bristol town	1 790	665	8	28.0	1.0	987	4.7	8.6	1.9	803	1.6	8.3	13.3	66.7
Brownfield town	681	292	3	38.5	.4	394	2.3	3.7	–	287	.7	18.5	100.0	100.0
Brownville town	714	109	2	9.5	.4	591	1.9	2.8	2.8	123	1.6	16.3	13.3	20.0
Brunswick CDP	5 914	766	71	2.6	2.9	5 673	3.4	3.8	3.9	241	6.2	16.2	14.3	20.4
Brunswick town	8 197	1 065	82	2.4	2.4	7 711	3.6	3.6	4.2	486	4.7	11.9	12.7	21.3
Brunswick Station CDP	384	74	2	.8	.5	368	7.1	–	6.3	16	–	6.3	–	25.0
Buckfield town	633	82	–	.9	–	556	1.4	2.5	3.3	77	2.6	6.5	–	75.0
Bucksport CDP	1 289	222	2	3.5	.4	1 179	1.6	4.4	2.5	110	.9	17.3	22.2	42.9
Bucksport town	2 078	419	2	8.5	.2	1 812	1.6	4.4	2.2	266	.8	11.7	27.3	51.5
Buxton town	2 362	313	13	4.3	1.1	2 219	3.1	6.2	4.7	143	4.2	9.1	18.8	22.2
Calais city	1 773	350	3	5.7	.5	1 536	2.8	4.2	7.1	237	2.5	8.4	33.3	70.3
Camden CDP	2 010	254	11	2.5	1.3	1 730	2.5	5.6	3.2	280	3.2	7.1	4.3	31.4
Camden town	2 654	372	15	3.8	1.3	2 162	2.7	5.8	3.3	492	2.6	9.8	3.2	32.4
Canaan town	792	241	6	12.2	1.3	569	4.4	4.1	12.8	223	3.6	20.2	100.0	70.0
Cape Elizabeth town	3 456	327	12	2.1	.8	3 257	1.8	3.0	2.4	199	6.0	16.1	20.5	48.1
Cape Neddick CDP	2 920	1 479	21	44.8	1.0	911	6.1	8.9	5.6	2 009	1.4	17.3	40.7	29.6
Caribou city	4 089	528	4	4.3	.2	3 719	.8	4.9	2.1	370	4.3	18.4	69.7	73.1
Carmel town	735	108	6	3.1	1.5	679	3.1	3.6	8.0	56	8.9	14.3	–	50.0
Casco town	1 677	308	12	2.1	1.4	1 057	3.2	4.5	4.3	620	1.6	29.8	3.2	28.6
Castine town	552	34	3	2.2	.5	327	1.5	.6	–	225	2.7	3.6	–	–
Charleston town	419	63	–	3.6	.2	368	1.1	4.3	4.9	51	2.0	51.0	–	–
Chelsea town	841	114	2	3.4	.7	807	2.6	4.1	15.5	34	11.8	20.6	–	50.0
Cherryfield town	573	90	–	10.8	–	466	1.5	3.2	2.1	107	1.9	1.9	40.0	80.0
Chesterville town	535	105	1	11.8	.2	357	3.4	.6	9.1	178	1.1	5.1	–	100.0
China town	1 703	267	7	9.2	.8	1 267	1.3	4.0	2.1	436	.2	19.3	7.7	52.6
Chisholm CDP	688	49	4	1.5	.7	650	1.7	.5	3.0	38	–	5.3	–	30.0
Clinton CDP	540	73	1	.7	1.1	518	2.1	5.8	2.5	22	9.1	4.5	–	–
Clinton town	1 226	155	8	1.8	1.1	1 153	3.0	5.8	2.4	73	5.5	6.8	–	50.0
Corinna town	938	134	13	3.4	2.1	848	3.2	7.4	4.0	90	2.2	18.9	–	33.3
Corinth town	813	91	6	2.0	1.4	783	2.2	4.2	2.0	30	3.3	26.7	–	100.0
Cornish town	502	130	1	10.4	1.0	430	3.0	12.3	3.9	72	–	95.8	66.7	100.0
Cornville town	404	130	2	14.4	2.0	348	3.2	7.0	18.8	56	25.0	42.9	–	–
Cumberland town	2 365	353	11	9.9	.8	2 021	1.8	2.9	6.1	344	.6	34.6	13.0	42.9
Cumberland Center CDP	673	43	3	.9	.9	655	1.7	2.3	–	18	5.6	5.6	11.1	–
Damariscotta town	986	159	3	4.7	1.6	788	1.8	3.9	1.1	198	1.0	19.7	62.5	41.7
Damariscotta-Newcastle CDP	855	139	2	5.7	1.8	728	1.9	3.3	1.9	127	3.1	26.0	62.5	45.7
Dayton town	425	49	4	5.4	1.4	409	2.2	5.2	2.2	16	–	6.3	100.0	100.0
Dedham town	964	583	–	52.9	–	437	2.7	9.1	5.7	527	.6	3.0	100.0	80.0
Deer Isle town	1 473	419	–	20.0	–	724	1.1	3.2	1.7	749	–	7.7	25.0	100.0
Dexter CDP	1 238	164	11	5.0	2.0	1 046	2.8	3.7	3.1	192	14.1	26.0	25.0	53.6
Dexter town	2 095	267	17	4.3	1.8	1 675	3.0	5.2	2.8	420	8.6	17.1	26.7	58.1
Dixfield CDP	544	42	–	.2	–	504	1.4	–	.7	40	–	10.0	–	37.5
Dixfield town	1 081	98	3	.8	.3	963	1.9	.6	1.0	118	2.5	13.6	–	50.0
Dixmont town	372	41	2	2.7	.5	338	2.7	6.4	3.6	34	–	–	–	–
Dover-Foxcroft town	2 128	546	6	17.6	.7	1 699	2.1	3.0	4.6	429	.7	6.8	31.3	88.0
Dover-Foxcroft CDP	1 288	196	4	4.1	1.0	1 195	2.1	3.4	4.2	93	1.1	23.7	26.7	86.4
Dresden town	552	90	3	5.8	.7	507	2.6	6.4	2.8	45	6.7	37.8	33.3	–
Durham town	994	114	5	5.6	.8	969	3.5	9.4	2.2	25	–	4.0	100.0	–
East Machias town	635	195	2	18.0	.5	469	5.3	13.9	4.8	166	2.4	18.7	8.3	100.0
East Millinocket town	881	95	6	2.5	1.6	845	2.1	4.9	4.1	36	5.6	8.3	–	22.2
East Millinocket CDP	846	92	6	2.5	1.4	810	2.1	4.8	4.1	36	5.6	8.3	–	22.2
Easton town	527	37	1	1.5	.2	481	1.9	.4	1.0	46	–	2.2	–	36.4
Eastport city	1 046	252	8	9.5	1.2	797	6.6	12.3	11.5	249	3.6	6.8	38.1	83.3
Eddington town	843	85	3	.9	.7	740	1.6	5.3	3.4	103	1.0	3.9	–	45.5
Eliot town	2 038	197	7	1.6	.7	1 933	1.3	3.6	2.6	105	3.8	16.2	–	58.6
Ellsworth city	3 202	951	4	22.7	.3	2 416	1.0	3.6	4.1	786	1.4	64.0	39.1	58.3
Enfield town	750	253	25	5.3	3.5	529	7.0	5.8	6.0	221	13.1	92.8	50.0	–
Fairfield CDP	1 261	196	1	4.1	.2	1 172	.9	7.1	2.7	89	2.2	55.1	50.0	70.6
Fairfield town	2 658	386	3	3.8	.2	2 475	1.7	4.9	3.9	183	1.6	32.8	50.0	77.3
Falmouth town	3 322	289	19	1.1	2.7	3 076	2.1	3.3	2.9	246	2.8	5.3	5.9	28.2
Falmouth Foreside CDP	760	63	6	1.3	1.4	707	2.5	3.6	3.1	53	5.7	11.3	–	50.0
Farmingdale CDP	910	121	3	3.4	2.7	859	1.6	4.5	2.2	51	3.9	11.8	100.0	48.1
Farmingdale town	1 237	177	5	3.7	2.5	1 168	1.7	5.1	1.9	69	2.9	17.4	100.0	50.0
Farmington CDP	1 644	174	6	.9	.7	1 522	1.1	1.2	1.3	122	4.9	6.6	–	19.2
Farmington town	2 877	243	19	1.2	.9	2 645	1.5	1.1	1.7	232	3.4	4.7	6.7	22.6
Fort Fairfield town	1 648	175	–	1.5	1.0	1 500	.7	.5	2.5	148	2.7	12.2	20.0	69.0
Fort Fairfield CDP	788	76	–	.3	2.2	728	.8	.3	1.9	60	3.3	5.0	–	55.6
Fort Kent CDP	876	158	2	2.3	.6	850	.6	6.1	4.4	26	–	53.8	20.0	50.0
Fort Kent town	1 634	284	3	3.3	.4	1 558	.6	5.7	4.4	76	1.3	50.0	37.5	66.7
Frankfort town	379	45	1	5.3	.3	341	1.2	6.1	5.0	38	15.8	15.8	–	50.0
Franklin town	760	349	–	41.8	–	438	3.0	2.7	4.5	322	.9	76.4	100.0	85.7
Freeport CDP	843	140	5	3.2	3.9	775	2.1	5.5	5.3	68	1.5	8.8	66.7	48.1
Freeport town	3 011	456	14	5.6	1.7	2 614	2.2	4.4	5.8	397	1.3	5.0	51.9	50.0
Frenchville town	475	66	–	2.1	–	448	1.6	7.9	–	27	3.7	7.4	50.0	50.0
Friendship town	818	243	4	13.4	.6	442	2.3	9.2	–	376	1.3	19.9	–	100.0

TIPSII [UPF] GH123 CENSUS90 72583600 06/22/92 4:34 PM MACHINE: C DATA:CENSUS90*H1TIPSDA23. 06/18/92 05:15:31 TAPE: NONE FRAME: 175
TSF:CENSUS90*92. 06/18/92 05:17:24 UTF:CENSUS90*93. 06/18/92 05:17:24 META:CENSUS90*H1TABLES23. 06/18/92 05:25:44

Table 76. **Percent of Housing Units Allocated or Substituted: 1990**—Con.

[For definitions of terms and meanings of symbols, see text]

State Urban and Rural and Size of Place Inside and Outside Metropolitan Area County Place and [In Selected States] County Subdivision [1,000 or More Persons]	All housing units					Occupied housing units				Vacant housing units				
				Percent allocated or substituted			Percent allocated or substituted				Percent allocated or substituted			
	Total	1 or more items allocated	Substituted	Rooms	Units in structure	Total	Tenure	Value, specified owner	Contract rent, specified renter	Total	Vacancy status	Duration of vacancy	Value, specified vacant for sale only	Contract rent, specified vacant for rent
PLACE AND COUNTY SUBDIVISION—Con.														
Fryeburg CDP	761	137	2	8.5	.4	630	1.1	3.6	1.1	131	1.5	34.4	50.0	42.9
Fryeburg town	1 549	432	2	19.9	.2	1 103	1.2	3.2	1.3	446	.4	48.7	60.9	53.3
Gardiner city	2 705	313	11	1.3	1.4	2 513	1.4	3.5	2.3	192	1.0	5.7	11.1	9.6
Garland town	415	65	2	4.6	1.2	335	3.6	9.0	3.1	80	1.3	16.3	–	–
Glenburn town	1 298	302	12	16.3	1.4	1 101	8.2	8.1	10.9	197	2.0	6.6	60.0	100.0
Gorham CDP	1 091	113	7	1.2	2.8	1 051	1.8	4.4	2.7	40	2.5	2.5	33.3	5.0
Gorham town	4 048	364	16	1.0	1.5	3 914	1.9	4.4	2.0	134	.7	2.2	10.0	7.7
Gouldsboro town	1 158	536	2	41.7	.2	653	.9	1.6	2.8	505	1.6	28.3	100.0	90.0
Gray town	2 836	254	10	1.9	.5	2 144	2.0	3.6	2.7	692	1.0	2.0	–	34.4
Greenbush town	525	112	6	6.7	1.5	445	4.7	6.0	8.5	80	20.0	25.0	–	–
Greene town	1 446	277	5	12.0	.7	1 224	1.7	3.1	1.8	222	.5	3.6	33.3	58.8
Greenville CDP	908	150	1	6.4	.1	684	1.5	3.3	1.6	224	–	7.6	5.6	72.4
Greenville town	1 317	402	3	22.8	.2	794	1.6	3.3	1.6	523	.4	34.4	20.0	70.0
Guilford CDP	525	144	2	4.8	1.3	462	1.5	3.4	5.3	63	3.2	19.0	50.0	59.0
Guilford town	839	232	2	9.1	.8	684	1.6	4.5	6.1	155	1.3	9.7	33.3	61.0
Hallowell city	1 192	147	2	3.9	1.3	1 080	1.5	2.6	1.5	112	1.8	17.0	37.5	50.0
Hampden CDP	1 574	209	12	2.6	1.3	1 490	2.6	3.4	1.1	84	21.4	29.8	30.4	20.0
Hampden town	2 326	317	15	3.9	1.2	2 188	2.9	3.1	1.3	138	14.5	25.4	22.6	19.2
Hancock town	960	309	1	23.9	.5	715	.7	3.2	.9	245	1.2	39.2	–	91.7
Harpswell town	3 432	427	24	4.0	1.4	2 051	3.1	6.3	4.6	1 381	1.2	3.9	9.5	52.3
Harrison town	1 193	183	5	9.6	.6	701	2.7	4.4	1.7	492	1.8	2.6	–	75.0
Hartland CDP	393	105	–	10.2	–	341	3.2	6.9	7.1	52	7.7	40.4	50.0	50.0
Hartland town	980	436	1	34.2	.3	615	2.9	5.9	5.5	365	2.7	8.8	66.7	50.0
Hermon town	1 423	215	7	2.5	1.1	1 345	2.2	3.6	3.6	78	9.0	10.3	12.5	26.3
Hiram town	693	320	3	34.9	1.3	458	6.6	6.1	9.1	235	2.6	19.6	66.7	50.0
Hodgdon town	470	65	–	3.6	.2	434	1.8	2.8	3.3	36	–	19.4	100.0	100.0
Holden town	1 332	173	11	3.1	1.7	1 133	1.9	2.5	–	199	3.0	15.1	–	35.0
Hollis town	1 254	179	7	6.7	.9	1 193	3.7	5.5	6.1	61	9.8	16.4	66.7	62.5
Hope town	542	95	–	1.8	.4	374	2.4	3.0	–	168	.6	3.6	–	–
Houlton CDP	2 393	189	3	1.0	.3	2 230	.6	2.0	.8	163	3.1	9.2	20.0	6.3
Houlton town	2 774	221	3	1.0	.2	2 584	.7	1.7	.9	190	3.7	8.9	15.4	8.5
Howland town	583	107	5	5.1	1.2	528	3.0	4.9	13.7	55	25.5	34.5	55.6	90.0
Howland CDP	532	100	3	4.5	.9	488	2.9	4.6	13.9	44	29.5	40.9	62.5	90.0
Hudson town	603	243	22	38.3	3.8	362	6.4	8.0	3.4	241	10.0	46.5	–	–
Jay town	2 002	158	11	1.8	.6	1 870	1.7	1.4	2.3	132	2.3	14.4	6.7	40.0
Jefferson town	1 219	387	3	25.5	.7	764	2.6	4.8	8.7	455	.7	.7	25.0	80.0
Jonesport town	851	270	1	15.9	.2	586	1.2	14.1	11.8	265	1.1	26.8	45.5	100.0
Kenduskeag town	454	68	8	4.2	1.8	437	5.0	5.4	–	17	35.3	47.1	–	–
Kennebunk CDP	1 971	430	9	8.9	1.7	1 684	4.2	5.4	5.1	287	3.5	19.5	60.0	87.8
Kennebunk town	3 985	942	23	11.5	1.9	3 118	4.2	5.1	5.6	867	3.6	15.7	49.3	85.8
Kennebunkport CDP	779	164	5	7.3	2.8	520	5.4	7.8	13.5	259	3.9	2.7	9.1	50.0
Kennebunkport town	2 280	520	14	9.6	1.7	1 441	7.5	10.1	11.1	839	3.8	6.4	16.7	66.7
Kingfield town	594	152	13	21.9	5.7	435	2.8	3.0	3.2	159	12.6	50.9	–	87.5
Kittery CDP	2 104	239	19	1.8	1.9	1 934	2.5	3.4	2.1	170	10.0	16.5	–	16.9
Kittery town	3 908	430	30	1.7	1.6	3 607	2.1	3.9	2.2	301	8.3	12.6	3.3	16.7
Kittery Point CDP	504	55	4	2.4	1.8	463	1.5	3.9	2.9	41	7.3	9.8	12.5	28.6
Lamoine town	692	216	–	24.7	.1	501	.4	.5	2.9	191	–	5.2	100.0	100.0
Lebanon town	1 734	392	4	14.1	.6	1 441	3.3	4.5	2.6	293	1.7	14.3	56.3	81.3
Leeds town	670	96	3	7.2	.4	561	2.3	6.6	6.2	109	2.8	2.8	–	50.0
Levant town	571	100	13	10.0	3.0	552	10.7	12.4	15.8	19	36.8	73.7	–	–
Lewiston city	17 118	2 010	57	2.0	1.5	15 823	2.0	4.2	3.1	1 295	3.5	7.9	8.3	23.9
Limerick town	968	407	3	32.2	.4	598	1.8	4.5	7.4	370	2.4	65.1	16.7	80.0
Limestone CDP	540	115	–	4.6	–	492	.6	7.3	1.7	48	4.2	68.8	50.0	100.0
Limestone town	2 434	470	4	2.5	.5	2 245	2.0	7.8	2.2	189	5.8	39.2	71.4	98.1
Limington town	1 058	241	2	14.3	.6	886	1.6	5.0	3.6	172	.6	46.5	33.3	81.8
Lincoln CDP	1 454	172	13	2.2	3.4	1 342	2.5	4.6	1.6	112	11.6	17.0	–	29.8
Lincoln town	2 569	267	22	2.0	2.4	2 096	2.2	4.5	1.7	473	3.8	7.2	–	31.4
Lincolnville town	1 142	165	4	5.3	.7	728	2.9	4.6	4.8	414	1.2	10.4	–	50.0
Lisbon town	3 616	378	10	1.3	.9	3 474	1.9	3.5	2.6	142	1.4	9.2	10.5	20.8
Lisbon Falls CDP	1 759	187	7	1.6	1.4	1 697	1.9	2.6	2.3	62	1.6	14.5	6.7	20.0
Litchfield town	1 328	432	3	22.6	.8	926	2.2	2.6	6.7	402	2.2	43.5	40.0	100.0
Little Falls-South Windham CDP	444	49	3	1.4	1.8	428	2.6	6.5	2.8	16	6.3	6.3	–	28.6
Livermore town	919	148	1	6.5	.7	724	1.8	2.9	5.3	195	1.5	25.6	37.5	20.0
Livermore Falls town	1 474	227	2	3.2	2.2	1 350	1.9	3.6	1.9	124	3.2	12.1	15.4	37.5
Livermore Falls CDP	904	128	1	3.9	2.1	820	2.0	3.8	2.1	84	2.4	14.3	22.2	32.1
Loring AFB CDP	1 532	288	4	1.5	.8	1 425	2.6	80.0	2.1	107	7.5	24.3	–	94.1
Lubec town	1 022	136	1	1.6	.1	788	1.3	3.1	1.3	234	2.1	.9	–	50.0
Lyman town	1 473	368	11	16.9	.9	1 108	4.2	6.9	4.3	365	1.9	56.7	33.3	66.7
Machias CDP	684	172	1	4.5	2.9	621	1.1	8.3	4.7	63	4.8	20.6	–	80.0
Machias town	1 043	253	1	4.3	1.9	943	1.2	7.7	4.1	100	3.0	18.0	–	81.0
Machiasport town	516	62	2	4.1	.6	394	2.8	6.0	3.5	122	.8	1.6	–	25.0
Madawaska CDP	1 622	109	1	1.7	.9	1 500	.4	1.0	.6	122	1.6	7.4	40.0	25.8
Madawaska town	2 212	158	1	2.4	.6	1 902	.4	1.1	.5	310	1.0	3.5	41.7	28.6
Madison CDP	1 224	137	3	2.2	.2	1 153	.9	3.0	4.1	71	1.4	11.3	33.3	58.8
Madison town	2 200	366	4	7.3	.2	1 810	.9	2.6	4.2	390	1.3	5.4	18.2	48.0
Manchester town	1 003	269	2	16.7	.8	804	3.5	7.2	8.4	199	2.5	6.0	23.1	100.0
Mapleton town	726	81	–	4.8	–	675	1.6	3.9	2.4	51	2.0	3.9	60.0	86.7
Mars Hill town	716	158	1	2.9	.1	677	1.0	3.9	3.3	39	2.6	23.1	75.0	78.6
Mars Hill-Blaine CDP	700	146	1	3.1	.1	663	1.2	3.9	3.0	37	2.7	18.9	75.0	85.7
Mechanic Falls town	1 118	89	3	.9	1.2	1 065	1.6	3.2	1.1	53	3.8	7.5	–	18.8

TIPSII [UPF] GH123 CENSUS90 72583600 06/22/92 4:34 PM MACHINE: C DATA:CENSUS90*H1TIPSDA23. 06/18/92 05:15:31 TAPE: NONE FRAME: 176
TSF:CENSUS90*92. 06/18/92 05:17:24 UTF:CENSUS90*93. 06/18/92 05:17:24 META:CENSUS90*H1TABLES23. 06/18/92 05:25:44

Table 76. **Percent of Housing Units Allocated or Substituted: 1990**—Con.

[For definitions of terms and meanings of symbols, see text]

State Urban and Rural and Size of Place Inside and Outside Metropolitan Area County Place and [In Selected States] County Subdivision [1,000 or More Persons]	All housing units					Occupied housing units				Vacant housing units				
				Percent allocated or substituted			Percent allocated or substituted				Percent allocated or substituted			
	Total	1 or more items allocated	Substituted	Rooms	Units in structure	Total	Tenure	Value, specified owner	Contract rent, specified renter	Total	Vacancy status	Duration of vacancy	Value, specified vacant for sale only	Contract rent, specified vacant for rent
PLACE AND COUNTY SUBDIVISION—Con.														
Mechanic Falls CDP	933	77	3	.9	1.1	887	1.6	3.2	1.1	46	4.3	8.7	–	14.3
Medway town	676	75	5	1.0	1.2	637	2.0	6.3	–	39	10.3	17.9	–	62.5
Mexico CDP	1 005	63	2	1.1	.2	931	1.3	.7	1.3	74	1.4	2.7	–	40.9
Mexico town	1 459	94	2	1.6	.2	1 352	1.1	1.3	1.0	107	1.9	2.8	–	32.1
Milbridge town	776	273	3	23.7	.6	501	1.6	3.4	–	275	1.1	1.8	77.8	100.0
Milford CDP	887	115	5	3.0	1.7	836	2.3	4.2	2.9	51	11.8	19.6	50.0	83.3
Milford town	1 126	144	6	3.4	1.5	1 059	2.3	4.0	3.1	67	10.4	19.4	50.0	83.3
Millinocket town	2 874	357	16	1.7	1.9	2 704	2.3	4.0	4.1	170	8.2	19.4	4.5	27.7
Millinocket CDP	2 867	357	16	1.7	1.9	2 697	2.3	4.0	4.1	170	8.2	19.4	4.5	27.7
Milo CDP	984	204	3	6.0	.5	853	2.5	6.0	7.5	131	2.3	1.5	–	60.4
Milo town	1 235	236	3	5.6	.4	1 040	2.8	5.2	7.2	195	1.5	1.5	–	61.2
Minot town	578	71	–	3.6	.2	558	3.8	6.1	12.9	20	5.0	20.0	–	100.0
Monmouth town	1 540	388	4	17.6	1.6	1 185	2.6	4.4	5.2	355	2.3	23.1	66.7	66.7
Mount Desert town	1 700	655	2	25.6	.3	837	1.9	7.4	3.5	863	1.4	6.4	88.9	100.0
Mount Vernon town	829	357	11	38.0	1.3	501	7.4	9.5	7.5	328	2.4	18.9	100.0	100.0
Naples town	1 946	461	12	4.9	1.2	1 078	3.3	5.9	5.8	868	.9	27.6	6.3	62.5
Newburgh town	519	75	4	3.3	4.0	480	2.9	3.9	3.6	39	15.4	20.5	100.0	10.0
Newcastle town	745	143	2	11.5	.3	598	2.0	3.9	3.3	147	3.4	12.9	28.6	33.3
Newfield town	800	463	4	48.5	.6	381	7.1	11.6	15.8	419	1.2	93.6	66.7	100.0
New Gloucester town	1 363	117	4	1.7	.7	1 221	1.6	3.2	.8	142	1.4	5.6	–	23.5
Newport town	1 496	349	2	13.8	.9	1 200	2.5	3.3	1.7	296	2.4	10.1	40.0	52.6
Newport CDP	885	147	–	7.5	1.0	771	1.7	2.1	1.6	114	4.4	12.3	25.0	50.0
New Sharon town	492	58	–	5.9	–	422	1.7	4.0	–	70	–	10.0	–	100.0
Nobleboro town	895	310	8	27.0	1.3	556	2.9	5.4	5.3	339	2.7	5.6	16.7	83.3
Norridgewock CDP	598	60	1	2.3	.2	550	1.3	1.0	–	48	2.1	2.1	–	23.1
Norridgewock town	1 215	109	2	1.9	.2	1 107	.9	1.0	.6	108	2.8	10.2	16.7	33.3
North Berwick CDP	577	95	3	6.4	2.8	536	1.5	5.7	7.5	41	4.9	41.5	50.0	52.9
North Berwick town	1 452	259	9	11.1	1.7	1 281	1.7	4.8	5.6	171	3.5	48.5	77.8	64.3
Northport town	889	109	6	1.3	.9	502	4.6	5.3	6.3	387	1.0	4.4	–	100.0
North Windham CDP	1 636	146	11	1.8	1.6	1 501	1.9	3.4	3.1	135	2.2	4.4	6.7	50.0
North Yarmouth town	833	81	–	1.3	.2	815	2.1	3.5	–	18	–	–	–	–
Norway CDP	1 373	271	2	4.1	.7	1 251	1.5	1.8	1.8	122	7.4	25.4	–	81.3
Norway town	2 440	702	3	17.9	.5	1 888	1.4	2.1	2.0	552	4.7	26.3	37.5	81.5
Oakland CDP	1 448	183	1	1.4	.5	1 358	1.4	3.7	4.1	90	3.3	10.0	16.7	51.7
Oakland town	2 472	414	1	3.6	.4	2 089	1.4	3.8	5.3	383	1.8	6.3	16.7	48.5
Old Orchard Beach town	5 668	1 590	35	12.4	5.3	3 472	4.4	6.1	4.6	2 196	1.7	11.3	45.5	44.1
Old Orchard Beach CDP	5 668	1 590	35	12.4	5.3	3 472	4.4	6.1	4.6	2 196	1.7	11.3	45.5	44.1
Old Town city	3 547	525	15	5.5	2.1	3 276	1.8	4.3	2.8	271	15.5	21.0	29.4	60.5
Orland town	1 068	339	5	25.1	.7	670	4.8	6.2	6.9	398	1.3	4.8	20.0	80.0
Orono town	2 687	510	10	5.8	3.2	2 453	2.2	3.5	3.9	234	14.5	20.5	30.0	57.0
Orono CDP	2 299	377	10	3.5	3.6	2 161	2.2	3.5	3.9	138	19.6	28.3	42.9	58.2
Orrington town	1 338	197	8	5.8	1.3	1 231	2.5	4.9	5.0	107	9.3	34.6	–	50.0
Otisfield town	816	412	21	50.1	2.7	421	6.7	8.0	8.8	395	.3	70.9	100.0	100.0
Owls Head town	909	120	6	2.1	1.4	657	2.9	4.2	2.3	252	4.4	10.7	6.7	53.8
Oxford CDP	568	113	–	15.0	–	433	.2	1.8	1.7	135	1.5	47.4	50.0	–
Oxford town	1 781	485	4	22.1	.3	1 298	.8	1.8	2.5	483	1.7	76.0	25.0	78.6
Palermo town	644	71	3	5.4	.8	372	2.7	5.2	–	272	.4	10.7	–	–
Palmyra town	756	182	4	9.8	1.1	656	2.6	7.0	3.2	100	4.0	24.0	50.0	100.0
Paris town	1 945	197	2	4.6	.4	1 763	.7	1.0	1.0	182	3.8	9.3	36.4	61.5
Parsonsfield town	855	395	8	37.8	1.6	538	5.9	8.3	7.5	317	2.2	89.6	66.7	100.0
Patten town	535	68	5	2.6	2.1	475	3.6	6.6	4.3	60	–	–	–	57.1
Penobscot town	578	94	1	2.6	.2	405	4.0	1.6	3.1	173	–	12.1	33.3	100.0
Peru town	843	237	–	25.3	–	562	1.6	–	2.2	281	–	1.1	–	75.0
Phillips town	605	229	–	8.6	.2	415	1.7	7.3	–	190	1.6	87.9	66.7	50.0
Phippsburg town	1 224	456	13	28.0	1.4	706	3.0	7.8	2.7	518	6.4	47.5	–	76.9
Pittsfield CDP	1 292	201	1	3.3	.9	1 201	1.4	5.2	2.4	91	4.4	19.8	22.2	54.5
Pittsfield town	1 711	308	3	6.7	1.3	1 547	1.5	5.7	3.0	164	3.7	46.3	25.0	55.6
Pittston town	933	139	1	3.8	.5	877	4.4	6.0	6.4	56	25.0	37.5	–	70.0
Plymouth town	457	37	1	2.0	.2	382	1.6	3.4	–	75	8.0	9.3	–	100.0
Poland town	1 895	189	4	1.7	.5	1 515	2.0	2.6	4.9	380	1.8	7.1	–	66.7
Porter town	675	263	–	28.7	–	482	4.8	5.8	2.5	193	1.6	4.1	–	33.3
Portland city	31 293	4 503	170	5.5	2.7	28 235	2.8	3.8	4.4	3 058	5.4	28.0	6.0	28.8
Pownal town	434	64	–	3.5	.5	414	2.2	9.5	12.9	20	5.0	15.0	33.3	20.0
Presque Isle city	4 411	550	16	2.0	1.1	4 124	1.9	1.1	1.6	287	8.0	11.5	5.1	23.2
Randolph town	819	150	2	3.8	2.0	773	1.7	3.5	1.8	46	2.2	37.0	66.7	35.3
Randolph CDP	819	150	2	3.8	2.0	773	1.7	3.5	1.8	46	2.2	37.0	66.7	35.3
Rangeley town	1 349	904	6	58.0	1.0	461	5.0	6.5	5.7	888	1.4	7.0	84.6	93.2
Raymond town	2 050	336	9	2.0	1.0	1 160	2.7	3.4	7.6	890	.7	18.8	20.0	72.7
Readfield town	1 003	319	5	25.2	.8	722	3.2	6.8	1.6	281	1.8	28.1	50.0	–
Richmond CDP	743	156	1	5.5	.8	677	2.4	6.2	4.8	66	3.0	9.1	–	77.8
Richmond town	1 313	278	4	8.9	.8	1 138	2.7	6.0	4.9	175	2.3	7.4	–	76.2
Rockland city	3 719	577	10	1.7	3.7	3 323	2.0	5.5	2.4	396	2.3	5.6	3.6	11.7
Rockport town	1 409	152	4	1.8	1.1	1 174	1.4	5.3	2.1	235	1.7	8.1	–	11.8
Rumford CDP	2 623	267	8	.9	.5	2 317	1.3	.3	.7	306	12.7	18.6	9.1	40.6
Rumford town	3 308	325	11	1.2	.5	2 954	1.6	.5	.7	354	11.6	16.7	10.5	42.3
Sabattus town	1 394	235	4	8.1	1.6	1 304	1.8	7.7	6.2	90	1.1	34.4	50.0	80.0
Saco city	6 826	1 028	43	3.0	1.4	5 978	2.9	5.6	3.5	848	2.4	7.1	25.8	19.9
St. Albans town	978	390	4	33.9	.4	616	1.8	1.6	2.8	362	1.1	4.1	100.0	91.7
St. George town	1 567	188	5	3.8	.6	949	2.6	4.3	1.6	618	.5	2.1	9.5	55.6
Sanford CDP	4 275	555	25	2.8	1.4	3 995	2.8	5.4	3.6	280	3.6	12.9	40.6	21.7

TIPSII [UPF] GH123 CENSUS90 72583600 06/22/92 4:34 PM MACHINE: C DATA:CENSUS90*H1TIPSDA23. 06/18/92 05:15:31 TAPE: NONE FRAME: 177
TSF:CENSUS90*92. 06/18/92 05:17:24 UTF:CENSUS90*93. 06/18/92 05:17:24 META:CENSUS90*H1TABLES23. 06/18/92 05:25:44

Table 76. **Percent of Housing Units Allocated or Substituted: 1990**—Con.

[For definitions of terms and meanings of symbols, see text]

State Urban and Rural and Size of Place Inside and Outside Metropolitan Area County Place and [In Selected States] County Subdivision [1,000 or More Persons]	All housing units					Occupied housing units				Vacant housing units				
				Percent allocated or substituted			Percent allocated or substituted				Percent allocated or substituted			
	Total	1 or more items allocated	Substituted	Rooms	Units in structure	Total	Tenure	Value, specified owner	Contract rent, specified renter	Total	Vacancy status	Duration of vacancy	Value, specified vacant for sale only	Contract rent, specified vacant for rent
PLACE AND COUNTY SUBDIVISION—Con.														
Sanford town	8 326	1 200	42	3.9	1.8	7 655	2.8	4.9	3.8	671	3.0	14.0	25.9	26.9
Sangerville town	710	212	1	20.3	.1	522	5.9	9.0	14.3	188	.5	3.2	33.3	80.0
Scarborough CDP	1 169	209	3	3.0	1.4	1 105	2.4	4.1	1.1	64	1.6	37.5	–	11.8
Scarborough town	5 391	857	23	6.3	1.0	4 742	2.4	3.5	2.6	649	4.2	10.0	19.4	43.2
Searsport CDP	593	83	1	2.2	1.2	481	2.9	6.1	2.5	112	9.8	15.2	7.1	42.1
Searsport town	1 237	188	1	3.4	.6	979	3.2	6.6	2.8	258	8.1	17.1	4.2	41.7
Sebago town	1 202	642	5	49.0	.7	504	5.2	7.6	3.3	698	.1	11.0	60.0	80.0
Shapleigh town	1 608	906	10	51.6	1.0	703	5.1	9.1	4.8	905	2.8	5.9	20.0	75.0
Sherman town	388	33	2	4.1	.8	362	.8	.5	6.7	26	7.7	3.8	33.3	100.0
Sidney town	1 123	289	1	17.1	.6	888	1.1	3.8	3.9	235	.4	79.6	60.0	–
Skowhegan CDP	3 124	735	4	6.8	.3	2 816	1.5	7.0	4.5	308	5.8	51.6	75.0	79.4
Skowhegan town	3 895	936	6	7.9	.4	3 454	1.6	6.9	4.6	441	5.9	61.0	55.6	80.4
South Berwick town	2 262	275	11	3.2	1.7	2 104	2.2	4.0	2.9	158	1.9	8.2	33.3	17.6
South Eliot CDP	1 249	127	6	1.5	.9	1 169	1.3	3.9	2.8	80	2.5	15.0	–	60.0
South Paris CDP	1 029	112	1	4.3	.6	940	.9	1.3	1.0	89	5.6	9.0	40.0	61.9
South Portland city	9 713	1 069	51	2.1	1.6	9 288	2.7	4.1	3.0	425	5.9	12.5	4.4	20.9
South Sanford CDP	1 635	256	12	7.1	2.1	1 438	4.0	3.3	3.3	197	4.1	17.8	–	42.9
South Thomaston town	697	71	1	1.0	.4	496	3.0	5.7	2.7	201	3.0	5.0	–	33.3
Southwest Harbor town	1 266	251	9	11.0	2.2	846	3.5	6.0	6.9	420	2.1	6.7	18.8	73.2
Springvale CDP	1 469	249	3	4.2	3.0	1 316	2.6	4.0	4.8	153	1.3	6.5	5.6	29.8
Standish town	3 569	528	16	5.8	.9	2 492	3.0	4.9	4.7	1 077	1.4	4.9	13.5	57.1
Steuben town	670	75	–	6.7	.1	421	.2	2.6	4.4	249	.4	.4	12.5	33.3
Stockton Springs town	669	73	2	1.5	.6	540	2.6	6.7	1.6	129	2.3	7.0	–	42.9
Stonington town	858	154	1	10.1	.1	521	1.5	9.5	.9	337	–	5.6	70.0	40.0
Strong town	567	138	1	15.9	.5	459	2.2	5.6	1.5	108	.9	38.9	–	77.8
Sullivan town	635	265	1	35.1	.5	412	1.5	3.8	3.2	223	1.3	17.9	100.0	100.0
Surry town	762	198	–	5.1	–	397	4.3	4.1	10.3	365	.5	33.4	16.7	–
Swanville town	622	127	3	11.7	1.0	398	3.3	4.5	3.2	224	6.7	13.8	40.0	50.0
Thomaston CDP	872	104	4	1.3	.9	791	2.1	4.4	2.8	81	2.5	4.9	14.3	50.0
Thomaston town	1 212	154	4	1.2	1.0	1 103	2.3	4.2	2.8	109	1.8	8.3	8.3	46.4
Topsham CDP	2 285	218	15	1.5	1.6	2 146	2.9	2.3	3.1	139	.7	7.2	9.1	11.4
Topsham town	3 243	349	23	1.6	1.5	3 071	2.8	2.9	2.8	172	.6	7.6	7.7	17.9
Tremont town	947	262	5	21.1	.5	554	1.3	4.9	4.3	393	2.0	4.1	85.7	84.6
Trenton town	670	258	–	31.9	–	428	1.4	2.7	1.2	242	.4	5.8	100.0	100.0
Turner town	1 707	284	1	5.6	.3	1 476	1.3	4.2	2.8	231	2.2	37.2	18.2	51.9
Union town	878	103	10	2.3	1.4	701	3.4	5.6	3.4	177	2.8	4.0	–	66.7
Unity town	783	113	3	.9	2.0	610	2.5	4.2	1.2	173	2.9	8.1	–	66.7
Van Buren CDP	1 142	182	4	2.0	1.9	1 087	2.6	1.6	2.3	55	7.3	14.5	25.0	45.5
Van Buren town	1 247	188	5	1.9	1.8	1 180	2.5	1.5	2.2	67	6.0	14.9	20.0	45.5
Vassalboro town	1 602	354	2	14.5	.6	1 324	2.6	3.8	5.1	278	.4	4.0	80.0	42.9
Veazie town	692	73	2	2.6	1.4	659	1.8	2.8	.7	33	24.2	39.4	–	73.3
Vinalhaven town	1 038	453	5	36.1	.7	470	3.4	4.4	1.1	568	2.1	46.0	–	–
Waldoboro CDP	645	169	2	8.4	2.3	573	2.4	10.1	2.9	72	4.2	6.9	100.0	60.0
Waldoboro town	2 039	469	11	11.5	1.4	1 738	2.5	6.3	3.4	301	3.0	4.0	64.3	58.3
Wales town	480	63	1	4.4	.4	427	1.2	3.7	5.6	53	3.8	3.8	–	–
Warren town	1 277	133	5	1.9	.7	1 126	2.0	4.6	3.4	151	1.3	2.6	–	55.6
Washburn town	761	72	2	6.2	.3	708	1.0	3.5	1.3	53	1.9	1.9	66.7	92.3
Washington town	532	120	2	16.5	.9	398	4.3	2.0	4.3	134	.7	2.2	–	75.0
Waterboro town	2 144	661	18	17.2	2.2	1 555	4.1	7.7	7.7	589	2.2	62.5	57.9	66.7
Waterford town	766	377	3	36.6	.8	483	2.7	10.5	5.9	283	2.5	59.0	100.0	100.0
Waterville city	7 008	674	36	1.9	1.7	6 583	1.8	4.7	1.5	425	6.8	13.4	15.2	21.2
Wayne town	704	316	4	24.0	1.3	395	3.3	8.6	7.5	309	9.1	38.5	18.2	100.0
Wells town	5 217	2 026	28	29.8	1.8	3 056	2.7	4.9	4.1	2 161	6.3	27.6	41.5	40.1
West Bath town	894	144	3	4.5	.6	662	1.8	3.2	3.4	232	3.0	6.0	–	16.7
Westbrook city	6 617	719	38	1.4	2.3	6 349	2.2	3.7	2.7	268	6.3	12.7	11.1	17.3
West Gardiner town	1 051	230	5	13.5	.8	888	2.5	4.8	1.1	163	2.5	3.7	–	100.0
West Paris town	619	116	1	5.7	.2	536	1.5	5.8	2.4	83	1.2	10.8	–	84.6
Whitefield town	736	151	1	9.8	.4	655	1.5	4.1	13.8	81	2.5	3.7	80.0	33.3
Wilton CDP	1 067	162	–	3.3	.5	961	1.7	1.8	2.5	106	5.7	28.3	20.0	84.2
Wilton town	1 809	272	2	2.7	.5	1 588	1.8	1.7	2.1	221	5.9	42.5	13.3	80.0
Windham town	5 200	486	31	1.5	1.3	4 521	2.1	3.8	3.3	679	1.6	7.1	4.9	36.4
Windsor town	758	98	2	3.2	.9	681	1.6	3.2	–	77	2.6	6.5	33.3	57.1
Winslow CDP	2 270	230	6	1.3	1.1	2 187	1.5	4.5	2.1	83	7.2	14.5	–	16.7
Winslow town	3 274	330	9	1.3	.9	3 051	1.5	4.3	2.5	223	5.8	8.5	8.3	26.5
Winter Harbor town	515	187	–	28.0	–	365	2.2	2.4	3.6	150	2.0	75.3	66.7	100.0
Winterport CDP	500	44	2	2.0	1.6	468	3.0	4.5	–	32	3.1	6.3	–	37.5
Winterport town	1 180	106	8	2.1	1.5	1 117	2.9	4.5	.7	63	7.9	9.5	–	44.4
Winthrop CDP	1 292	221	4	5.4	.6	1 126	1.9	6.8	3.8	166	3.6	33.1	15.4	42.2
Winthrop town	2 827	634	10	11.4	1.0	2 245	1.7	5.6	4.0	582	2.6	25.9	28.6	43.6
Wiscasset CDP	602	99	3	5.3	1.3	542	3.1	7.7	3.1	60	6.7	15.0	33.3	37.5
Wiscasset town	1 386	215	8	3.9	1.2	1 286	3.7	6.3	4.6	100	8.0	18.0	25.0	60.0
Woodland town	532	72	2	9.8	.4	483	1.7	3.9	–	49	6.1	12.2	100.0	100.0
Woodland CDP	534	78	1	1.1	.4	502	1.4	2.4	6.0	32	–	12.5	–	50.0
Woodstock town	756	294	–	32.3	–	442	.9	1.5	1.5	314	.3	7.6	57.1	100.0
Woolwich town	1 011	158	9	6.9	1.7	927	3.7	6.2	6.7	84	7.1	26.2	80.0	66.7
Yarmouth CDP	1 327	131	7	1.7	1.8	1 274	1.9	5.2	3.4	53	5.7	18.9	–	17.2
Yarmouth town	3 309	324	11	1.3	1.8	3 068	1.4	4.2	2.6	241	3.3	8.7	2.9	13.6
York town	6 504	2 145	52	25.4	1.4	3 788	3.7	5.1	5.4	2 716	2.4	15.8	39.3	42.5
York Harbor CDP	1 276	315	18	16.8	2.4	1 007	3.9	3.8	4.8	269	8.6	13.0	47.8	77.3

TIPSII [UPF] GH123 CENSUS90 72583600 06/22/92 4:34 PM MACHINE: C DATA:CENSUS90*H1TIPSDA23. 06/18/92 05:15:31 TAPE: NONE FRAME: 178
TSF:CENSUS90*92. 06/18/92 05:17:24 UTF:CENSUS90*93. 06/18/92 05:17:24 META:CENSUS90*H1TABLES23. 06/18/92 05:25:44

APPENDIX A.
Area Classifications

CONTENTS

Alaska Native Regional Corporation (ANRC) *(See American Indian and Alaska Native Area)*
Alaska Native Village (ANV) *(See American Indian and Alaska Native Area)*
Alaska Native Village Statistical Area *(See American Indian and Alaska Native Area)*
American Indian and Alaska Native Area ---- A–1
American Indian Reservation *(See American Indian and Alaska Native Area, see County Subdivision)*
American Indian Reservation and Trust Land *(See American Indian and Alaska Native Area)*
American Samoa *(See Outlying Areas of the United States, see State)*
Area Measurement ---- A–3
Assessment District *(See County Subdivision)*
Block ---- A–3
Block Group (BG) ---- A–4
Block Numbering Area (BNA) *(See Census Tract and Block Numbering Area)*
Borough *(See County Subdivision, see Place)*
Borough and Census Area (Alaska) *(See County)*
Boundary Changes ---- A–4
Census Area (Alaska) *(See County)*
Census Block *(See Block)*
Census Code *(See Geographic Code)*
Census County Division (CCD) *(See County Subdivision)*
Census Designated Place (CDP) *(See Place)*
Census Division *(See Census Region and Census Division)*
Census Geographic Code *(See Geographic Code)*
Census Region and Census Division ---- A–4
Census Subarea (Alaska) *(See County Subdivision)*
Census Tract and Block Numbering Area ---- A–5
Central City *(See Metropolitan Area)*
Central Place *(See Urbanized Area)*
City *(See Place)*
Congressional District (CD) ---- A–6
Consolidated City *(See Place)*
Consolidated Metropolitan Statistical Area (CMSA) *(See Metropolitan Area)*
County ---- A–6
County Subdivision ---- A–6
Crews of Vessels *(See Area Measurement, see Block, see Census Tract and Block Numbering Area)*
Division *(See Census Region and Division, see County Subdivision)*
Election District *(See County Subdivision, see Voting District)*
Extended City *(See Urban and Rural)*
Farm *(See Urban and Rural)*
Federal Information Processing Standards (FIPS) Code *(See Geographic Code)*
Geographic Block Group *(See Block Group)*
Geographic Code ---- A–7
Geographic Presentation ---- A–7
Gore *(See County Subdivision)*
Grant *(See County Subdivision)*
Guam *(See Outlying Areas of the United States, see State)*
Hierarchical Presentation *(See Geographic Presentation)*
Historic Areas of Oklahoma *(See American Indian and Alaska Native Area, Tribal Jurisdiction Statistical Area)*
Historical Counts ---- A–8
Incorporated Place *(See Place)*
Independent City *(See County)*
Internal Point ---- A–8
Inventory Presentation *(See Geographic Presentation)*
Land Area *(See Area Measurement)*
Latitude *(See Internal Point)*
Longitude *(See Internal Point)*
Magisterial District *(See County Subdivision)*
Metropolitan Area (MA) ---- A–8
Metropolitan Statistical Area (MSA) *(See Metropolitan Area)*
Minor Civil Division (MCD) *(See County Subdivision)*
Northern Mariana Islands *(See Outlying Areas of the United States, see State)*
Outlying Areas of the United States ---- A–9
Palau *(See Outlying Areas of the United States, see State)*
Parish (Louisiana) *(See County)*
Parish Governing Authority District *(See County Subdivision)*
Place ---- A–9
Plantation *(See County Subdivision)*
Population or Housing Unit Density ---- A–10
Precinct *(See County Subdivision, see Voting District)*
Primary Metropolitan Statistical Area (PMSA) *(See Metropolitan Area)*
Puerto Rico *(See Outlying Areas of the United States, see State)*
Purchase *(See County Subdivision)*
Region *(See Census Region and Census Division)*
Rural *(See Urban and Rural)*
Selected States *(See County Subdivision, see State)*
State ---- A–11
Supervisors' District *(See County Subdivision)*
Tabulation Block Group *(See Block Group)*
TIGER ---- A–11
Town *(See County Subdivision, see Place)*
Township *(See County Subdivision)*
Tract *(See Census Tract and Block Numbering Area)*
Tribal Designated Statistical Area (TDSA) *(See American Indian and Alaska Native Area)*
Tribal Jurisdiction Statistical Area (TJSA) *(See American Indian and Alaska Native Area)*
Trust Land *(See American Indian and Alaska Native Area)*
United States ---- A–11
Unorganized Territory (unorg.) *(See County Subdivision)*
Urban and Rural ---- A–11
Urbanized Area (UA) ---- A–12
Village *(See Place)*
Virgin Islands *(See Outlying Areas of the United States, see State)*
Voting District (VTD) ---- A–12
Water Area *(See Area Measurement)*
ZIP Code® ---- A–13

These definitions are for all geographic entities and concepts that the Census Bureau will include in its standard 1990 census data products. Not all entities and concepts are shown in any one 1990 census data product. For a description of geographic areas included in each data product, see appendix F.

AMERICAN INDIAN AND ALASKA NATIVE AREA

Alaska Native Regional Corporation (ANRC)

Alaska Native Regional Corporations (ANRC's) are corporate entities established under the Alaska Native Claims Settlement Act of 1972, Public Law 92-203, as amended by Public Law 94-204, to conduct both business and nonprofit affairs of Alaska Natives. Alaska is divided into

12 ANRC's that cover the entire State, except for the Annette Islands Reserve. The boundaries of the 12 ANRC's were established by the Department of the Interior, in cooperation with Alaska Natives. Each ANRC was designed to include, as far as practicable, Alaska Natives with a common heritage and common interests. The ANRC boundaries for the 1990 census were identified by the Bureau of Land Management. A 13th region was established for Alaska Natives who are not permanent residents and who chose not to enroll in one of the 12 ANRC's; no census products are prepared for the 13th region. ANRC's were first identified for the 1980 census.

Each ANRC is assigned a two-digit census code ranging from 07 through 84. These census codes are assigned in alphabetical order of the ANRC's.

Alaska Native Village (ANV) Statistical Area

Alaska Native villages (ANV's) constitute tribes, bands, clans, groups, villages, communities, or associations in Alaska that are recognized pursuant to the Alaska Native Claims Settlement Act of 1972, Public Law 92-203. Because ANV's do not have legally designated boundaries, the Census Bureau has established Alaska Native village statistical areas (ANVSA's) for statistical purposes. For the 1990 census, the Census Bureau cooperated with officials of the nonprofit corporation within each participating Alaska Native Regional Corporation (ANRC), as well as other knowledgeable officials, to delineate boundaries that encompass the settled area associated with each ANV. ANVSA's are located within ANRC's and do not cross ANRC boundaries. ANVSA's for the 1990 census replace the ANV's that the Census Bureau recognized for the 1980 census.

Each ANVSA is assigned a four-digit census code ranging from 6001 through 8989. Each ANVSA also is assigned a five-digit FIPS code. Both the census and FIPS codes are assigned in alphabetical order of ANVSA's.

American Indian Reservation and Trust Land

American Indian Reservation—Federal American Indian reservations are areas with boundaries established by treaty, statute, and/ or executive or court order, and recognized by the Federal Government as territory in which American Indian tribes have jurisdiction. State reservations are lands held in trust by State governments for the use and benefit of a given tribe. The reservations and their boundaries were identified for the 1990 census by the Bureau of Indian Affairs (BIA), Department of Interior (for Federal reservations), and State governments (for State reservations). The names of American Indian reservations recognized by State governments, but not by the Federal Government, are followed by ''(State).'' Areas composed of reservation lands that are administered jointly and/ or are claimed by two reservations, as identified by the BIA, are called ''joint areas,'' and are treated as separate American Indian reservations for census purposes.

Federal reservations may cross State boundaries, and Federal and State reservations may cross county, county subdivision, and place boundaries. For reservations that cross State boundaries, only the portion of the reservations in a given State are shown in the data products for that State; the entire reservations are shown in data products for the United States.

Each American Indian reservation is assigned a four-digit census code ranging from 0001 through 4989. These census codes are assigned in alphabetical order of American Indian reservations nationwide, except that joint areas appear at the end of the code range. Each American Indian reservation also is assigned a five-digit FIPS code; because the FIPS codes are assigned in alphabetical sequence of American Indian reservations within each State, the FIPS code is different in each State for reservations in more than one State.

Trust Land—Trust lands are property associated with a particular American Indian reservation or tribe, held in trust by the Federal Government. Trust lands may be held in trust either for a tribe (tribal trust land) or for an individual member of a tribe (individual trust land). Trust lands recognized for the 1990 census comprise all tribal trust lands and inhabited individual trust lands located outside of a reservation boundary. As with other American Indian areas, trust lands may be located in more than one State. Only the trust lands in a given State are shown in the data products for that State; all trust lands associated with a reservation or tribe are shown in data products for the United States. The Census Bureau first reported data for tribal trust lands for the 1980 census.

Trust lands are assigned a four-digit census code and a five-digit FIPS code, the same as that for the reservation with which they are associated. Trust lands not associated with a reservation are presented by tribal name, interspersed alphabetically among the reservations.

Tribal Designated Statistical Area (TDSA)

Tribal designated statistical areas (TDSA's) are areas, delineated outside Oklahoma by federally- and State-recognized tribes without a land base or associated trust lands, to provide statistical areas for which the Census Bureau tabulates data. TDSA's represent areas generally containing the American Indian population over which federally-recognized tribes have jurisdiction and areas in which State tribes provide benefits and services to their members. The names of TDSA's delineated by State-recognized tribes are followed by ''(State).'' The Census Bureau did not recognize TDSA's before the 1990 census.

Each TDSA is assigned a four-digit census code ranging from 9001 through 9589. The census codes are assigned in alphabetical order of TDSA's nationwide. Each TDSA also is assigned a five-digit FIPS code in alphabetical order within State.

Tribal Jurisdiction Statistical Area (TJSA)

Tribal jurisdiction statistical areas (TJSA's) are areas, delineated by federally-recognized tribes in Oklahoma without a reservation, for which the Census Bureau tabulates data. TJSA's represent areas generally containing the American Indian population over which one or more tribal governments have jurisdiction; if tribal officials delineated adjacent TJSA's so that they include some duplicate territory, the overlap area is called a ''joint use area,'' which is treated as a separate TJSA for census purposes.

TJSA's replace the ''Historic Areas of Oklahoma (excluding urbanized areas)'' shown in 1980 census data products. The Historic Areas of Oklahoma comprised the territory located within reservations that had legally established boundaries from 1900 to 1907; these reservations were dissolved during the 2- to 3-year period preceding the statehood of Oklahoma in 1907. The Historic Areas of Oklahoma (excluding urbanized areas) were identified only for the 1980 census.

Each TJSA is assigned a four-digit census code ranging from 5001 through 5989. The census codes are assigned in alphabetical order of TJSA's, except that joint areas appear at the end of the code range. Each TJSA also is assigned a five-digit FIPS code in alphabetical order within Oklahoma.

AREA MEASUREMENT

Area measurements provide the size, in square kilometers (also in square miles in printed reports), recorded for each geographic entity for which the Census Bureau tabulates data in general-purpose data products (except crews-of-vessels entities and ZIP Codes). (Square kilometers may be divided by 2.59 to convert an area measurement to square miles.) Area was calculated from the specific set of boundaries recorded for the entity in the Census Bureau's geographic data base (see ''TIGER''). On machine-readable files, area measurements are shown to three decimal places; the decimal point is implied. In printed reports and listings, area measurements are shown to one decimal.

The Census Bureau provides measurements for both land area and total water area for the 1990 census; the water figure includes inland, coastal, Great Lakes, and territorial water. (For the 1980 census, the Census Bureau provided area measurements for land and inland water.) The Census Bureau will provide measurements for the component types of water for the affected entities in a separate file. ''Inland water'' consists of any lake, reservoir, pond, or similar body of water that is recorded in the Census Bureau's geographic data base. It also includes any river, creek, canal, stream, or similar feature that is recorded in that data base as a two-dimensional feature (rather than as a single line). The portions of the oceans and related large embayments (such as the Chesapeake Bay and Puget Sound), the Gulf of Mexico, and the Caribbean Sea that belong to the United States and its territories are considered to be ''coastal'' and ''territorial'' waters; the Great Lakes are treated as a separate water entity. Rivers and bays that empty into these bodies of water are treated as ''inland water'' from the point beyond which they are narrower than one nautical mile across. Identification of land and inland, coastal, and territorial waters is for statistical purposes, and does not necessarily reflect legal definitions thereof.

By definition, census blocks do not include water within their boundaries; therefore, the water area of a block is always zero. Land area measurements may disagree with the information displayed on census maps and in the TIGER file because, for area measurement purposes, features identified as ''intermittent water'' and ''glacier'' are reported as land area. For this reason, it may not be possible to derive the land area for an entity by summing the land area of its component census blocks. In addition, the water area measurement reported for some geographic entities includes water that is not included in any lower-level geographic entity. Therefore, because water is contained only in a higher-level geographic entity, summing the water measurements for all the component lower-level geographic entities will not yield the water area of that higher-level entity. This occurs, for example, where water is associated with a county but is not within the legal boundary of any minor civil division, or the water is associated with a State but is not within the legal boundary of any county. Crews-of-vessels entities (see ''Census Tract and Block Numbering Area'' and ''Block'') do not encompass territory and therefore have no area measurements. ZIP Codes do not have specific boundaries, and therefore, also do not have area measurements.

The accuracy of any area measurement figure is limited by the inaccuracy inherent in (1) the location and shape of the various boundary features in the data base, and (2) rounding affecting the last digit in all operations that compute and/ or sum the area measurements.

BLOCK

Census blocks are small areas bounded on all sides by visible features such as streets, roads, streams, and railroad tracks, and by invisible boundaries such as city, town, township, and county limits, property lines, and short, imaginary extensions of streets and roads.

Tabulation blocks, used in census data products, are in most cases the same as collection blocks, used in the census enumeration. In some cases, collection blocks have been ''split'' into two or more parts required for data tabulations. Tabulation blocks do not cross the boundaries of counties, county subdivisions, places, census tracts or block numbering areas, American Indian and Alaska Native areas, congressional districts, voting districts, urban or rural areas, or urbanized areas. The 1990 census is the first for which the entire United States and its possessions are block-numbered.

Blocks are numbered uniquely within each census tract or BNA. A block is identified by a three-digit number, sometimes with a single alphabetical suffix. Block numbers

with suffixes generally represent collection blocks that were ''split'' in order to identify separate geographic entities that divide the original block. For example, when a city limit runs through data collection block 101, the data for the portion inside the city is tabulated in block 101A and the portion outside, in block 101B. A block number with the suffix ''Z'' represents a ''crews-of-vessels'' entity for which the Census Bureau tabulates data, but that does not represent a true geographic area; such a block is shown on census maps associated with an anchor symbol and a census tract or block numbering area with a .99 suffix.

BLOCK GROUP (BG)

Geographic Block Group

A geographic block group (BG) is a cluster of blocks having the same first digit of their three-digit identifying numbers within a census tract or block numbering area (BNA). For example, BG 3 within a census tract or BNA includes all blocks numbered between 301 and 397. In most cases, the numbering involves substantially fewer than 97 blocks. Geographic BG's never cross census tract or BNA boundaries, but may cross the boundaries of county subdivisions, places, American Indian and Alaska Native areas, urbanized areas, voting districts, and congressional districts. BG's generally contain between 250 and 550 housing units, with the ideal size being 400 housing units.

Tabulation Block Group

In the data tabulations, a geographic BG may be split to present data for every unique combination of county subdivision, place, American Indian and Alaska Native area, urbanized area, voting district, urban/ rural and congressional district shown in the data product; for example, if BG 3 is partly in a city and partly outside the city, there will be separate tabulated records for each portion of BG 3. BG's are used in tabulating decennial census data nationwide in the 1990 census, in all block-numbered areas in the 1980 census, and in Tape Address Register (TAR) areas in the 1970 census. For purposes of data presentation, BG's are a substitute for the enumeration districts (ED's) used for reporting data in many parts of the United States for the 1970 and 1980 censuses, and in all areas for pre-1970 censuses.

BOUNDARY CHANGES

The boundaries of some counties, county subdivisions, American Indian and Alaska Native areas, and many incorporated places, changed between those reported for the 1980 census and January 1, 1990. Boundary changes to legal entities result from:

1. Annexations to or detachments from legally established governmental units.
2. Mergers or consolidations of two or more governmental units.
3. Establishment of new governmental units.
4. Disincorporations or disorganizations of existing governmental units.
5. Changes in treaties and Executive Orders.

The historical counts shown for counties, county subdivisions, and places are not updated for such changes, and thus reflect the population and housing units in the area as delineated at each census. Information on boundary changes reported between the 1980 and 1990 censuses for counties, county subdivisions, and incorporated places is presented in the ''User Notes'' section of the technical documentation of Summary Tape Files 1 and 3, and in the 1990 CPH-2, *Population and Housing Unit Counts* printed reports. For information on boundary changes for such areas in the decade preceding other decennial censuses, see the *Number of Inhabitants* reports for each census. Boundary changes are not reported for some areas, such as census designated places and block groups.

CENSUS REGION AND CENSUS DIVISION

Census Division

Census divisions are groupings of States that are subdivisions of the four census regions. There are nine divisions, which the Census Bureau adopted in 1910 for the presentation of data. The regions, divisions, and their constituent States are:

Northeast Region

New England Division:

Maine, New Hampshire, Vermont, Massachusetts, Rhode Island, Connecticut

Middle Atlantic Division:

New York, New Jersey, Pennsylvania

Midwest Region

East North Central Division:

Ohio, Indiana, Illinois, Michigan, Wisconsin

West North Central Division:

Minnesota, Iowa, Missouri, North Dakota, South Dakota, Nebraska, Kansas

South Region

South Atlantic Division:

Delaware, Maryland, District of Columbia, Virginia, West Virginia, North Carolina, South Carolina, Georgia, Florida

East South Central Division:

Kentucky, Tennessee, Alabama, Mississippi

West South Central Division:

Arkansas, Louisiana, Oklahoma, Texas

West Region

Mountain Division:

Montana, Idaho, Wyoming, Colorado, New Mexico, Arizona, Utah, Nevada

Pacific Division:

Washington, Oregon, California, Alaska, Hawaii

Census Region

Census regions are groupings of States that subdivide the United States for the presentation of data. There are four regions—Northeast, Midwest, South, and West. Each of the four census regions is divided into two or more census divisions. Prior to 1984, the Midwest region was named the North Central region. From 1910, when census regions were established, through the 1940's, there were three regions—North, South, and West.

CENSUS TRACT AND BLOCK NUMBERING AREA

Block Numbering Area (BNA)

Block numbering areas (BNA's) are small statistical subdivisions of a county for grouping and numbering blocks in nonmetropolitan counties where local census statistical areas committees have not established census tracts. State agencies and the Census Bureau delineated BNA's for the 1990 census, using guidelines similar to those for the delineation of census tracts. BNA's do not cross county boundaries.

BNA's are identified by a four-digit basic number and may have a two-digit suffix; for example, 9901.07. The decimal point separating the four-digit basic BNA number from the two-digit suffix is shown in printed reports, in microfiche, and on census maps; in machine-readable files, the decimal point is implied. Many BNA's do not have a suffix; in such cases, the suffix field is left blank in all data products. BNA numbers range from 9501 through 9989.99, and are unique within a county (numbers in the range of 0001 through 9499.99 denote a census tract). The suffix .99 identifies a BNA that was populated entirely by persons aboard one or more civilian or military ships. A ''crews-of-vessels'' BNA appears on census maps only as an anchor symbol with its BNA number (and block numbers on maps showing block numbers); the BNA relates to the ships associated with the onshore BNA's having the same four-digit basic number. Suffixes in the range .80 through .98 usually identify BNA's that either were revised or were created during the 1990 census data collection activities. Some of these revisions produced BNA's that have extremely small land area and may have little or no population or housing. For data analysis, such a BNA can be summarized with an adjacent BNA.

Census Tract

Census tracts are small, relatively permanent statistical subdivisions of a county. Census tracts are delineated for all metropolitan areas (MA's) and other densely populated counties by local census statistical areas committees following Census Bureau guidelines (more than 3,000 census tracts have been established in 221 counties outside MA's). Six States (California, Connecticut, Delaware, Hawaii, New Jersey, and Rhode Island) and the District of Columbia are covered entirely by census tracts. Census tracts usually have between 2,500 and 8,000 persons and, when first delineated, are designed to be homogeneous with respect to population characteristics, economic status, and living conditions. Census tracts do not cross county boundaries. The spatial size of census tracts varies widely depending on the density of settlement. Census tract boundaries are delineated with the intention of being maintained over a long time so that statistical comparisons can be made from census to census. However, physical changes in street patterns caused by highway construction, new development, etc., may require occasional revisions; census tracts occasionally are split due to large population growth, or combined as a result of substantial population decline. Census tracts are referred to as ''tracts'' in all 1990 data products.

Census tracts are identified by a four-digit basic number and may have a two-digit suffix; for example, 6059.02. The decimal point separating the four-digit basic tract number from the two-digit suffix is shown in printed reports, in microfiche, and on census maps; in machine-readable files, the decimal point is implied. Many census tracts do not have a suffix; in such cases, the suffix field is left blank in all data products. Leading zeros in a census tract number (for example, 002502) are shown only on machine-readable files.

Census tract numbers range from 0001 through 9499.99 and are unique within a county (numbers in the range of 9501 through 9989.99 denote a block numbering area). The suffix .99 identifies a census tract that was populated entirely by persons aboard one or more civilian or military ships. A ''crews-of-vessels'' census tract appears on census maps only as an anchor symbol with its census tract number (and block numbers on maps showing block numbers). These census tracts relate to the ships associated with the onshore census tract having the same four-digit basic number. Suffixes in the range .80 through .98 usually identify census tracts that either were revised or were created during the 1990 census data collection activities. Some of these revisions may have resulted in census tracts that have extremely small land area and may have little or no population or housing. For data analysis, such a census tract can be summarized with an adjacent census tract.

CONGRESSIONAL DISTRICT (CD)

Congressional districts (CD's) are the 435 areas from which persons are elected to the U.S. House of Representatives. After the apportionment of congressional seats among the States, based on census population counts, each State is responsible for establishing CD's for the purpose of electing representatives. Each CD is to be as equal in population to all other CD's in the State as practicable, based on the decennial census counts.

The CD's that were in effect on January 1, 1990 were those of the 101st Congress. Data on the 101st Congress appear in an early 1990 census data product (Summary Tape File 1A). The CD's of the 101st Congress are the same as those in effect for the 102nd Congress. CD's of the 103rd Congress, reflecting redistricting based on the 1990 census, are summarized in later 1990 data products (STF's 1D and 3D, and 1990 CPH-4, *Population and Housing Characteristics for Congressional Districts of the 103rd Congress* printed reports).

COUNTY

The primary political divisions of most States are termed ''counties.'' In Louisiana, these divisions are known as ''parishes.'' In Alaska, which has no counties, the county equivalents are the organized ''boroughs'' and the ''census areas'' that are delineated for statistical purposes by the State of Alaska and the Census Bureau. In four States (Maryland, Missouri, Nevada, and Virginia), there are one or more cities that are independent of any county organization and thus constitute primary divisions of their States. These cities are known as ''independent cities'' and are treated as equivalent to counties for statistical purposes. That part of Yellowstone National Park in Montana is treated as a county equivalent. The District of Columbia has no primary divisions, and the entire area is considered equivalent to a county for statistical purposes.

Each county and county equivalent is assigned a three-digit FIPS code that is unique within State. These codes are assigned in alphabetical order of county or county equivalent within State, except for the independent cities, which follow the listing of counties.

COUNTY SUBDIVISION

County subdivisions are the primary subdivisions of counties and their equivalents for the reporting of decennial census data. They include census county divisions, census subareas, minor civil divisions, and unorganized territories.

Each county subdivision is assigned a three-digit census code in alphabetical order within county and a five-digit FIPS code in alphabetical order within State.

Census County Division (CCD)

Census county divisions (CCD's) are subdivisions of a county that were delineated by the Census Bureau, in cooperation with State officials and local census statistical areas committees, for statistical purposes. CCD's were established in 21 States where there are no legally established minor civil divisions (MCD's), where the MCD's do not have governmental or administrative purposes, where the boundaries of the MCD's change frequently, and/ or where the MCD's are not generally known to the public. CCD's have no legal functions, and are not governmental units.

The boundaries of CCD's usually are delineated to follow visible features, and in most cases coincide with census tract or block numbering area boundaries. The name of each CCD is based on a place, county, or well-known local name that identifies its location. CCD's have been established in the following 21 States: Alabama, Arizona, California, Colorado, Delaware, Florida, Georgia, Hawaii, Idaho, Kentucky, Montana, Nevada, New Mexico, Oklahoma, Oregon, South Carolina, Tennessee, Texas, Utah, Washington, and Wyoming. For the 1980 census, the county subdivisions recognized for Nevada were MCD's.

Census Subarea (Alaska)

Census subareas are statistical subdivisions of boroughs and census areas (county equivalents) in Alaska. Census subareas were delineated cooperatively by the State of Alaska and the Census Bureau. The census subareas, identified first in 1980, replaced the various types of subdivisions used in the 1970 census.

Minor Civil Division (MCD)

Minor civil divisions (MCD's) are the primary political or administrative divisions of a county. MCD's represent many different kinds of legal entities with a wide variety of governmental and/ or administrative functions. MCD's are variously designated as American Indian reservations, assessment districts, boroughs, election districts, gores, grants, magisterial districts, parish governing authority districts, plantations, precincts, purchases, supervisors' districts, towns, and townships. In some States, all or some incorporated places are not located in any MCD and thus serve as MCD's in their own right. In other States, incorporated places are subordinate to (part of) the MCD's in which they are located, or the pattern is mixed—some incorporated places are independent of MCD's and others are subordinate to one or more MCD's.

The Census Bureau recognizes MCD's in the following 28 States: Arkansas, Connecticut, Illinois, Indiana, Iowa, Kansas, Louisiana, Maine, Maryland, Massachusetts, Michigan, Minnesota, Mississippi, Missouri, Nebraska, New Hampshire, New Jersey, New York, North Carolina, North Dakota, Ohio, Pennsylvania, Rhode Island, South Dakota, Vermont, Virginia, West Virginia, and Wisconsin. The District of Columbia has no primary divisions, and the entire area is considered equivalent to an MCD for statistical purposes.

The MCD's in 12 selected States (Connecticut, Maine, Massachusetts, Michigan, Minnesota, New Hampshire, New Jersey, New York, Pennsylvania, Rhode Island, Vermont, and Wisconsin) also serve as general-purpose local governments. The Census Bureau presents data for these MCD's in all data products in which it provides data for places.

Unorganized Territory (unorg.)

In nine States (Arkansas, Iowa, Kansas, Louisiana, Maine, Minnesota, North Carolina, North Dakota, and South Dakota), some counties contain territory that is not included in an MCD recognized by the Census Bureau. Each separate area of unorganized territory in these States is recognized as one or more separate county subdivisions for census purposes. Each unorganized territory is given a descriptive name, followed by the designation ''unorg.''

GEOGRAPHIC CODE

Geographic codes are shown primarily on machine-readable data products, such as computer tape and compact disc-read only memory (CD-ROM), but also appear on other products such as microfiche; they also are shown on some census maps. Codes are identified as ''census codes'' only if there is also a Federal Information Processing Standards (FIPS) code for the same geographic entity. A code that is not identified as either ''census'' or ''FIPS'' is usually a census code for which there is no FIPS equivalent, or for which the Census Bureau does not use the FIPS code. The exceptions, which use only the FIPS code in census products, are county, congressional district, and metropolitan area (that is, metropolitan statistical area, consolidated metropolitan statistical area, and primary metropolitan statistical area).

Census Code

Census codes are assigned for a variety of geographic entities, including American Indian and Alaska Native area, census division, census region, county subdivision, place, State, urbanized area, and voting district. The structure, format, and meaning of census codes appear in the 1990 census *Geographic Identification Code Scheme;* in the data dictionary portion of the technical documentation for summary tape files, CD-ROM's, and microfiche.

Federal Information Processing Standards (FIPS) Code

Federal Information Processing Standards (FIPS) codes are assigned for a variety of geographic entities, including American Indian and Alaska Native area, congressional district, county, county subdivision, metropolitan area, place, and State. The structure, format, and meaning of FIPS codes used in the census are shown in the 1990 census *Geographic Identification Code Scheme;* in the data dictionary portion of the technical documentation for summary tape files, CD-ROM's, and microfiche.

The objective of the FIPS codes is to improve the use of data resources of the Federal Government and avoid unnecessary duplication and incompatibilities in the collection, processing, and dissemination of data. More information about FIPS and FIPS code documentation is available from the National Technical Information Service, Springfield, VA 22161.

United States Postal Service (USPS) Code

United States Postal Service (USPS) codes for States are used in all 1990 data products. The codes are two-character alphabetic abbreviations. These codes are the same as the FIPS two-character alphabetic abbreviations.

GEOGRAPHIC PRESENTATION

Hierarchical Presentation

A hierarchical geographic presentation shows the geographic entities in a superior/subordinate structure in census products. This structure is derived from the legal, administrative, or areal relationships of the entities. The hierarchical structure is depicted in report tables by means of indentation, and is explained for machine-readable media in the discussion of file structure in the geographic coverage portion of the abstract in the technical documentation. An example of hierarchical presentation is the ''standard census geographic hierarchy'': block, within block group, within census tract or block numbering area, within place, within county subdivision, within county, within State, within division, within region, within the United States. Graphically, this is shown as:

```
United States
  Region
    Division
      State
        County
          County subdivision
            Place (or part)
              Census tract/ block numbering area
               (or part)
                Block group (or part)
                  Block
```

Inventory Presentation

An inventory presentation of geographic entities is one in which all entities of the same type are shown in alphabetical or code sequence, without reference to their hierarchical relationships. Generally, an inventory presentation shows totals for entities that may be split in a hierarchical presentation, such as place, census tract/

block numbering area, or block group. An example of a series of inventory presentations is: State, followed by all the counties in that State, followed by all the places in that State. Graphically, this is shown as:

State

County ''A''
County ''B''
County ''C''

Place ''X''
Place ''Y''
Place ''Z''

HISTORICAL COUNTS

Historical counts for total population and total housing units are shown in the 1990 CPH-2, *Population and Housing Unit Counts* report series. As in past censuses, the general rule for presenting historical data for States, counties, county subdivisions, and places is to show historical counts only for single, continually existing entities. Stated another way, if an entity existed for both the current and preceding censuses, the tables show counts for the preceding censuses. Included in this category are entities of the same type (county, county subdivision, place) even if they had changed their names. Also included are entities that merged, but only if the new entity retained the name of one of the merged entities. The historical counts shown are for each entity as it was bounded at each census.

In cases where an entity was formed since a preceding census, such as a newly incorporated place or a newly organized township, the symbol three dots ''...'' is shown for earlier censuses. The three-dot symbol also is shown for those parts of a place that have extended into an additional county or county subdivision through annexation or other revision of boundaries since the preceding census.

In a few cases, changes in the boundaries of county subdivisions caused a place to be split into two or more parts, or to be split differently than in the preceding census. If historical counts for the parts of the place as currently split did not appear in a preceding census, ''(NA)'' is shown for the place in each county subdivision; however, the historical population and housing unit counts of the place appear in tables that show the entire place. For counties, county subdivisions, and places formed since January 1, 1980, 1980 census population and housing unit counts in the 1990 territory are reported in the geographic change notes included in the ''User Notes'' text section of 1990 CPH-2, *Population and Housing Unit Counts*, and in the technical documentation of Summary Tape Files 1 and 3.

In some cases, population and housing unit counts for individual areas were revised since publication of the 1980 reports (indicated by the prefix ''r''). In a number of tables of 1990 CPH-2, *Population and Housing Unit Counts*, 1980 counts are shown for aggregations of individual areas, such as the number, population, and housing unit counts of places in size groups, or urban and rural distributions. Revisions of population and housing unit counts for individual areas were not applied to the various aggregations. Therefore, it may not be possible to determine the individual areas in a given aggregation using the historical counts; conversely, the sum of the counts shown for individual areas may not agree with the aggregation.

INTERNAL POINT

An internal point is a set of geographic coordinates (latitude and longitude) that is located within a specified geographic entity. A single point is identified for each entity; for many entities, this point represents the approximate geographic center of that entity. If the shape of the entity caused this point to be located outside the boundaries of the entity, it is relocated from the center so that it is within the entity. If the internal point for a block falls in a water area, it is relocated to a land area within the block. On machine-readable products, internal points are shown to six decimal places; the decimal point is implied.

METROPOLITAN AREA (MA)

The general concept of a metropolitan area (MA) is one of a large population nucleus, together with adjacent communities that have a high degree of economic and social integration with that nucleus. Some MA's are defined around two or more nuclei.

The MA classification is a statistical standard, developed for use by Federal agencies in the production, analysis, and publication of data on MA's. The MA's are designated and defined by the Federal Office of Management and Budget, following a set of official published standards. These standards were developed by the interagency Federal Executive Committee on Metropolitan Areas, with the aim of producing definitions that are as consistent as possible for all MA's nationwide.

Each MA must contain either a place with a minimum population of 50,000 or a Census Bureau-defined urbanized area and a total MA population of at least 100,000 (75,000 in New England). An MA comprises one or more central counties. An MA also may include one or more outlying counties that have close economic and social relationships with the central county. An outlying county must have a specified level of commuting to the central counties and also must meet certain standards regarding metropolitan character, such as population density, urban population, and population growth. In New England, MA's are composed of cities and towns rather than whole counties.

The territory, population, and housing units in MA's are referred to as ''metropolitan.'' The metropolitan category is subdivided into ''inside central city'' and ''outside central city.'' The territory, population, and housing units located outside MA's are referred to as ''nonmetropolitan.'' The

metropolitan and nonmetropolitan classification cuts across the other hierarchies; for example, there is generally both urban and rural territory within both metropolitan and nonmetropolitan areas.

To meet the needs of various users, the standards provide for a flexible structure of metropolitan definitions that classify an MA either as a metropolitan statistical area (MSA) or as a consolidated metropolitan statistical area (CMSA) that is divided into primary metropolitan statistical areas (PMSA's). Documentation of the MA standards and how they are applied is available from the Secretary, Federal Executive Committee on Metropolitan Areas, Population Division, U.S. Bureau of the Census, Washington, DC 20233.

Central City

In each MSA and CMSA, the largest place and, in some cases, additional places are designated as ''central cities'' under the official standards. A few PMSA's do not have central cities. The largest central city and, in some cases, up to two additional central cities are included in the title of the MA; there also are central cities that are not included in an MA title. An MA central city does not include any part of that city that extends outside the MA boundary.

Consolidated and Primary Metropolitan Statistical Area (CMSA and PMSA)

If an area that qualifies as an MA has more than one million persons, primary metropolitan statistical areas (PMSA's) may be defined within it. PMSA's consist of a large urbanized county or cluster of counties that demonstrates very strong internal economic and social links, in addition to close ties to other portions of the larger area. When PMSA's are established, the larger area of which they are component parts is designated a consolidated metropolitan statistical area (CMSA).

Metropolitan Statistical Area (MSA)

Metropolitan statistical areas (MSA's) are relatively free-standing MA's and are not closely associated with other MA's. These areas typically are surrounded by nonmetropolitan counties.

Metropolitan Area Title and Code

The title of an MSA contains the name of its largest central city and up to two additional city names, provided that the additional places meet specified levels of population, employment, and commuting. Generally, a city with a population of 250,000 or more is in the title, regardless of other criteria.

The title of a PMSA may contain up to three place names, as determined above, or up to three county names, sequenced in order of population. A CMSA title also may include up to three names, the first of which generally is the most populous central city in the area. The second name may be the first city or county name in the most populous remaining PMSA; the third name may be the first city or county name in the next most populous PMSA. A regional designation may be substituted for the second and/ or third names in a CMSA title if such a designation is supported by local opinion and is deemed to be unambiguous and suitable by the Office of Management and Budget.

The titles for all MA's also contain the name of each State in which the area is located. Each metropolitan area is assigned a four-digit FIPS code, in alphabetical order nationwide. If the fourth digit of the code is a ''2,'' it identifies a CMSA. Additionally, there is a separate set of two-digit codes for CMSA's, also assigned alphabetically.

OUTLYING AREAS OF THE UNITED STATES

The Census Bureau treats the outlying areas as the statistical equivalents of States for the 1990 census. The outlying areas are American Samoa, Guam, the Commonwealth of the Northern Mariana Islands (Northern Mariana Islands), Republic of Palau (Palau), Puerto Rico, and the Virgin Islands of the United States (Virgin Islands). Geographic definitions specific to each outlying area are shown in appendix A of the text in the data products for each area.

PLACE

Places, for the reporting of decennial census data, include census designated places and incorporated places. Each place is assigned a four-digit census code that is unique within State. Each place is also assigned a five-digit FIPS code that is unique within State. Both the census and FIPS codes are assigned based on alphabetical order within State. Consolidated cities (see below) are assigned a one-character alphabetical census code that is unique nationwide and a five-digit FIPS code that is unique within State.

Census Designated Place (CDP)

Census designated places (CDP's) are delineated for the decennial census as the statistical counterparts of incorporated places. CDP's comprise densely settled concentrations of population that are identifiable by name, but are not legally incorporated places. Their boundaries, which usually coincide with visible features or the boundary of an adjacent incorporated place, have no legal status, nor do these places have officials elected to serve traditional municipal functions. CDP boundaries may change with changes in the settlement pattern; a CDP with the same name as in previous censuses does not necessarily have the same boundaries.

Beginning with the 1950 census, the Census Bureau, in cooperation with State agencies and local census statistical areas committees, has identified and delineated boundaries for CDP's. In the 1990 census, the name of each such place is followed by ''CDP.'' In the 1980 census, ''(CDP)'' was used; in 1970, 1960, and 1950 censuses, these places were identified by ''(U),'' meaning ''unincorporated place.''

To qualify as a CDP for the 1990 census, an unincorporated community must have met the following criteria:

1. In all States except Alaska and Hawaii, the Census Bureau uses three population size criteria to designate a CDP. These criteria are:

   a. 1,000 or more persons if outside the boundaries of an urbanized area (UA) delineated for the 1980 census or a subsequent special census.

   b. 2,500 or more persons if inside the boundaries of a UA delineated for the 1980 census or a subsequent special census.

   c. 250 or more persons if outside the boundaries of a UA delineated for the 1980 census or a subsequent special census, and within the official boundaries of an American Indian reservation recognized for the 1990 census.

2. In Alaska, 25 or more persons if outside a UA, and 2,500 or more persons if inside a UA delineated for the 1980 census or a subsequent special census.

3. In Hawaii, 300 or more persons, regardless of whether the community is inside or outside a UA.

For the 1990 census, CDP's qualified on the basis of the population counts prepared for the 1990 Postcensus Local Review Program. Because these counts were subject to change, a few CDP's may have final population counts lower than the minimums shown above.

Hawaii is the only State with no incorporated places recognized by the Bureau of the Census. All places shown for Hawaii in the data products are CDP's. By agreement with the State of Hawaii, the Census Bureau does not show data separately for the city of Honolulu, which is coextensive with Honolulu County.

Consolidated City

A consolidated government is a unit of local government for which the functions of an incorporated place and its county or minor civil division (MCD) have merged. The legal aspects of this action may result in both the primary incorporated place and the county or MCD continuing to exist as legal entities, even though the county or MCD performs few or no governmental functions and has few or no elected officials. Where this occurs, and where one or more other incorporated places in the county or MCD continue to function as separate governments, even though they have been included in the consolidated government, the primary incorporated place is referred to as a ''consolidated city.''

The data presentation for consolidated cities varies depending upon the geographic presentation. In hierarchical presentations, consolidated cities are not shown. These presentations include the semi-independent places and the ''consolidated city (remainder).'' Where the consolidated city is coextensive with a county or county subdivision, the data shown for those areas in hierarchical presentations are equivalent to those for the consolidated government.

For inventory geographic presentations, the consolidated city appears at the end of the listing of places. The data for the consolidated city include places that are part of the consolidated city. The ''consolidated city (remainder)'' is the portion of the consolidated government minus the semi-independent places, and is shown in alphabetical sequence with other places.

In summary presentations by size of place, the consolidated city is not included. The places semi-independent of consolidated cities are categorized by their size, as is the ''consolidated city (remainder).''

Each consolidated city is assigned a one-character alphabetic census code. Each consolidated city also is assigned a five-digit FIPS code that is unique within State. The semi-independent places and the ''consolidated city (remainder)'' are assigned a four-digit census code and a five-digit FIPS place code that are unique within State. Both the census and FIPS codes are assigned based on alphabetical order within State.

Incorporated Place

Incorporated places recognized in 1990 census data products are those reported to the Census Bureau as legally in existence on January 1, 1990 under the laws of their respective States as cities, boroughs, towns, and villages, with the following exceptions: the towns in the New England States, New York, and Wisconsin, and the boroughs in New York are recognized as minor civil divisions for census purposes; the boroughs in Alaska are county equivalents.

POPULATION OR HOUSING UNIT DENSITY

Population or housing unit density is computed by dividing the total population or housing units of a geographic unit (for example, United States, State, county, place) by its land area measured in square kilometers or square miles. Density is expressed as both ''persons (or housing units) per square kilometer'' and ''persons (or housing units) per square mile'' of land area in 1990 census printed reports.

STATE

States are the primary governmental divisions of the United States. The District of Columbia is treated as a statistical equivalent of a State for census purposes. The four census regions, nine census divisions, and their component States are shown under ''CENSUS REGION AND CENSUS DIVISION'' in this appendix.

The Census Bureau treats the outlying areas as State equivalents for the 1990 census. The outlying areas are American Samoa, Guam, the Northern Mariana Islands, Palau, Puerto Rico, and the Virgin Islands of the United States. Geographic definitions specific to each outlying area are shown in appendix A in the data products for each area.

Each State and equivalent is assigned a two-digit numeric Federal Information Processing Standards (FIPS) code in alphabetical order by State name, followed by the outlying area names. Each State and equivalent area also is assigned a two-digit census code. This code is assigned on the basis of the geographic sequence of each State within each census division; the first digit of the code is the code for the respective division. Puerto Rico, the Virgin Islands, and the outlying areas of the Pacific are assigned ''0'' as the division code. Each State and equivalent area also is assigned the two-letter FIPS/ United States Postal Service (USPS) code.

In 12 selected States (Connecticut, Maine, Massachusetts, Michigan, Minnesota, New Hampshire, New Jersey, New York, Pennsylvania, Rhode Island, Vermont, and Wisconsin), the minor civil divisions also serve as general-purpose local governments. The Census Bureau presents data for these minor civil divisions in all data products in which it provides data for places.

TIGER

TIGER is an acronym for the new digital (computer-readable) geographic data base that automates the mapping and related geographic activities required to support the Census Bureau's census and survey programs. The Census Bureau developed the Topologically Integrated Geographic Encoding and Referencing (TIGER) System to automate the geographic support processes needed to meet the major geographic needs of the 1990 census: producing the cartographic products to support data collection and map publication, providing the geographic structure for tabulation and publication of the collected data, assigning residential and employer addresses to their geographic location and relating those locations to the Census Bureau's geographic units, and so forth. The content of the TIGER data base is made available to the public through a variety of ''TIGER Extract'' files that may be obtained from the Data User Services Division, U.S. Bureau of the Census, Washington, DC 20233.

UNITED STATES

The United States comprises the 50 States and the District of Columbia. In addition, the Census Bureau treats the outlying areas as statistical equivalents of States for the 1990 census. The outlying areas include American Samoa, Guam, the Northern Mariana Islands, Palau, Puerto Rico, and the Virgin Islands.

URBAN AND RURAL

The Census Bureau defines ''urban'' for the 1990 census as comprising all territory, population, and housing units in urbanized areas and in places of 2,500 or more persons outside urbanized areas. More specifically, ''urban'' consists of territory, persons, and housing units in:

1. Places of 2,500 or more persons incorporated as cities, villages, boroughs (except in Alaska and New York), and towns (except in the six New England States, New York, and Wisconsin), but excluding the rural portions of ''extended cities.''
2. Census designated places of 2,500 or more persons.
3. Other territory, incorporated or unincorporated, included in urbanized areas.

Territory, population, and housing units not classified as urban constitute ''rural.'' In the 100-percent data products, ''rural'' is divided into ''places of less than 2,500'' and ''not in places.'' The ''not in places'' category comprises ''rural'' outside incorporated and census designated places and the rural portions of extended cities. In many data products, the term ''other rural'' is used; ''other rural'' is a residual category specific to the classification of the rural in each data product.

In the sample data products, rural population and housing units are subdivided into ''rural farm'' and ''rural nonfarm.'' ''Rural farm'' comprises all rural households and housing units on farms (places from which $1,000 or more of agricultural products were sold in 1989); ''rural nonfarm'' comprises the remaining rural.

The urban and rural classification cuts across the other hierarchies; for example, there is generally both urban and rural territory within both metropolitan and nonmetropolitan areas.

In censuses prior to 1950, ''urban'' comprised all territory, persons, and housing units in incorporated places of 2,500 or more persons, and in areas (usually minor civil divisions) classified as urban under special rules relating to population size and density. The definition of urban that restricted itself to incorporated places having 2,500 or more persons excluded many large, densely settled areas merely because they were not incorporated. Prior to the 1950 census, the Census Bureau attempted to avoid some of the more obvious omissions by classifying selected areas as ''urban under special rules.'' Even with these rules, however, many large, closely built-up areas were excluded from the urban category.

To improve its measure of urban territory, population, and housing units, the Census Bureau adopted the concept of the urbanized area and delineated boundaries for

unincorporated places (now, census designated places) for the 1950 census. Urban was defined as territory, persons, and housing units in urbanized areas and, outside urbanized areas, in all places, incorporated or unincorporated, that had 2,500 or more persons. With the following three exceptions, the 1950 census definition of urban has continued substantially unchanged. First, in the 1960 census (but not in the 1970, 1980, or 1990 censuses), certain towns in the New England States, townships in New Jersey and Pennsylvania, and Arlington County, Virginia, were designated as urban. However, most of these ''special rule'' areas would have been classified as urban anyway because they were included in an urbanized area or in an unincorporated place of 2,500 or more persons. Second, ''extended cities'' were identified for the 1970, 1980, and 1990 censuses. Extended cities primarily affect the figures for urban and rural territory (area), but have very little effect on the urban and rural population and housing units at the national and State levels— although for some individual counties and urbanized areas, the effects have been more evident. Third, changes since the 1970 census in the criteria for defining urbanized areas have permitted these areas to be defined around smaller centers.

Documentation of the urbanized area and extended city criteria is available from the Chief, Geography Division, U.S. Bureau of the Census, Washington, DC 20233.

Extended City

Since the 1960 census, there has been a trend in some States toward the extension of city boundaries to include territory that is essentially rural in character. The classification of all the population and living quarters of such places as urban would include in the urban designation territory, persons, and housing units whose environment is primarily rural. For the 1970, 1980, and 1990 censuses, the Census Bureau identified as rural such territory and its population and housing units for each extended city whose closely settled area was located in an urbanized area. For the 1990 census, this classification also has been applied to certain places outside urbanized areas.

In summary presentations by size of place, the urban portion of an extended city is classified by the population of the entire place; the rural portion is included in ''other rural.''

URBANIZED AREA (UA)

The Census Bureau delineates urbanized areas (UA's) to provide a better separation of urban and rural territory, population, and housing in the vicinity of large places. A UA comprises one or more places (''central place'') and the adjacent densely settled surrounding territory (''urban fringe'') that together have a minimum of 50,000 persons. The urban fringe generally consists of contiguous territory having a density of least 1,000 persons per square mile. The urban fringe also includes outlying territory of such density if it was connected to the core of the contiguous area by road and is within 1 1/ 2 road miles of that core, or within 5 road miles of the core but separated by water or other undevelopable territory. Other territory with a population density of fewer than 1,000 people per square mile is included in the urban fringe if it eliminates an enclave or closes an indentation in the boundary of the urbanized area. The population density is determined by (1) outside of a place, one or more contiguous census blocks with a population density of at least 1,000 persons per square mile or (2) inclusion of a place containing census blocks that have at least 50 percent of the population of the place and a density of at least 1,000 persons per square mile. The complete criteria are available from the Chief, Geography Division, U.S. Bureau of the Census, Washington, DC 20233.

Urbanized Area Central Place

One or more central places function as the dominant centers of each UA. The identification of a UA central place permits the comparison of this dominant center with the remaining territory in the UA. There is no limit on the number of central places, and not all central places are necessarily included in the UA title. UA central places include:

1. Each place entirely (or partially, if the place is an extended city) within the UA that is a central city of a metropolitan area (MA).
2. If the UA does not contain an MA central city or is located outside of an MA, the central place(s) is determined by population size.

Urbanized Area Title and Code

The title of a UA identifies those places that are most important within the UA; it links the UA to the encompassing MA, where appropriate. If a single MA includes most of the UA, the title and code of the UA generally are the same as the title and code of the MA. If the UA is not mostly included in a single MA, if it does not include any place that is a central city of the encompassing MA, or if it is not located in an MA, the Census Bureau uses the population size of the included places, with a preference for incorporated places, to determine the UA title. The name of each State in which the UA is located also is in each UA title.

The numeric code used to identify each UA is the same as the code for the mostly encompassing MA (including CMSA and PMSA). If MA title cities represent multiple UA's, or the UA title city does not correspond to the first name of an MA title, the Census Bureau assigns a code based on the alphabetical sequence of the UA title in relationship to the other UA and MA titles.

VOTING DISTRICT (VTD)

A voting district (VTD) is any of a variety of types of areas (for example, election districts, precincts, wards, legislative districts) established by State and local governments for purposes of elections. For census purposes,

each State participating in Phase 2 of the 1990 Census Redistricting Data Program outlined the boundaries of VTD's around groups of whole census blocks on census maps. The entities identified as VTD's are not necessarily those legally or currently established. Also, to meet the ''whole block'' criterion, a State may have had to adjust VTD boundaries to nearby block boundaries. Therefore, the VTD's shown on the 1990 census tapes, listings, and maps may not represent the actual VTD's in effect at the time of the census. In the 1980 census, VTD's were referred to as ''election precincts.''

Each VTD is assigned a four-character alphanumeric code that is unique within each county. The code ''ZZZZ'' is assigned to nonparticipating areas; the Census Bureau reports data for areas coded ''ZZZZ.''

ZIP CODE®

ZIP Codes are administrative units established by the United States Postal Service (USPS) for the distribution of mail. ZIP Codes serve addresses for the most efficient delivery of mail, and therefore generally do not respect political or census statistical area boundaries. ZIP Codes usually do not have clearly identifiable boundaries, often serve a continually changing area, are changed periodically to meet postal requirements, and do not cover all the land area of the United States. ZIP Codes are identified by five-digit codes assigned by the USPS. The first three digits identify a major city or sectional distribution center, and the last two digits generally signify a specific post office's delivery area or point. For the 1990 census, ZIP Code data are tabulated for the five-digit codes in STF 3B.

APPENDIX B.
Definitions of Subject Characteristics

CONTENTS

SUBJECT CHARACTERISTICS B–1

Acreage B–2
Age B–2
American Indian Tribe *(See Race)*
Boarded-Up Status B–3
Business on Property B–3
Congregate Housing *(See Meals Included in Rent)*
Contract Rent B–3
Duration of Vacancy B–4
Families *(See Household Type and Relationship)*
Family Size *(See Household Type and Relationship)*

Family Type *(See Household Type and Relationship)*
Group Quarters B–4
Hispanic Origin B–5
Homeowner Vacancy Rate *(See Vacancy Status)*
Household *(See Household Type and Relationship)*
Household Size *(See Household Type and Relationship)*
Household Type and Relationship B–6
Householder *(See Household Type and Relationship)*
Housing Units *(See Living Quarters)*
Institutionalized Persons *(See Group Quarters)*

Living Quarters B–1
Marital Status B–7
Married Couples *(See Household Type and Relationship)*
Meals Included in Rent B–7
Months Vacant *(See Duration of Vacancy)*
Noninstitutional Group Quarters *(See Group Quarters)*
Occupied Housing Units *(See Living Quarters)*
Own Children *(See Household Type and Relationship)*
Owner-Occupied Housing Units *(See Tenure)*
Persons *(See Persons in Unit)*

Persons in Unit B–7
Persons Per Family *(See Household Type and Relationship)*
Persons Per Household *(See Household Type and Relationship)*
Persons Per Room B–8
Race B–8
Related Children *(See Household Type and Relationship)*
Rental Vacancy Rate *(See Vacancy Status)*
Renter-Occupied Housing Units *(See Tenure)*
Rooms B–10
Sex B–10

Spanish Origin *(See Hispanic Origin)*
Tenure B–10
Type of Structure *(See Units in Structure)*
Units in Structure B–11
Usual Home Elsewhere B–11
Vacancy Status B–12
Vacant Housing Units *(See Living Quarters)*
Value B–12

DERIVED MEASURES B–13

Interpolation B–13
Mean B–13
Median B–13
Percentages, Rates, and Ratios B–13
Quartile B–13

SUBJECT CHARACTERISTICS

LIVING QUARTERS

Living quarters are classified as either housing units or group quarters. (For more information, see the discussion under ''Group Quarters.'') Usually, living quarters are in structures intended for residential use (for example, a one-family home, apartment house, hotel or motel, boarding house, or mobile home). Living quarters also may be in structures intended for nonresidential use (for example, the rooms in a warehouse where a guard lives), as well as in places such as tents, vans, shelters for the homeless, dormitories, barracks, and old railroad cars.

Housing Units—A housing unit is a house, an apartment, a mobile home or trailer, a group of rooms or a single room occupied as separate living quarters or, if vacant, intended for occupancy as separate living quarters. Separate living quarters are those in which the occupants live and eat separately from any other persons in the building and which have direct access from outside the building or through a common hall.

The occupants may be a single family, one person living alone, two or more families living together, or any other group of related or unrelated persons who share living arrangements. For vacant units, the criteria of separateness and direct access are applied to the intended occupants whenever possible. If that information cannot be obtained, the criteria are applied to the previous occupants.

Both occupied and vacant housing units are included in the housing unit inventory, except that recreational vehicles, boats, vans, tents, railroad cars, and the like are included only if they are occupied as someone's usual place of residence. Vacant mobile homes are included provided they are intended for occupancy on the site where they stand. Vacant mobile homes on dealers' sales lots, at the factory, or in storage yards are excluded from the housing inventory.

If the living quarters contain 9 or more persons unrelated to the householder or person in charge (a total of 10 unrelated persons), they are classified as group quarters. If the living quarters contain eight or fewer persons unrelated to the householder or person in charge, they are classified as housing units.

Occupied Housing Units—A housing unit is classified as occupied if it is the usual place of residence of the person or group of persons living in it at the time of enumeration,

or if the occupants are only temporarily absent; that is, away on vacation. If all the persons staying in the unit at the time of the census have their usual place of residence elsewhere, the unit is classified as vacant. A household includes all the persons who occupy a housing unit as their usual place of residence. By definition, the count of occupied housing units for 100-percent tabulations is the same as the count of households or householders.

Vacant Housing Units—A housing unit is vacant if no one is living in it at the time of enumeration, unless its occupants are only temporarily absent. Units temporarily occupied at the time of enumeration entirely by persons who have a usual residence elsewhere are also classified as vacant. (For more information, see discussion under ''Usual Home Elsewhere.'')

New units not yet occupied are classified as vacant housing units if construction has reached a point where all exterior windows and doors are installed and final usable floors are in place. Vacant units are excluded if they are open to the elements; that is, the roof, walls, windows, and/ or doors no longer protect the interior from the elements, or if there is positive evidence (such as a sign on the house or in the block) that the unit is condemned or is to be demolished. Also excluded are quarters being used entirely for nonresidential purposes, such as a store or an office, or quarters used for the storage of business supplies or inventory, machinery, or agricultural products.

Hotels, Motels, Rooming Houses, Etc.—Occupied rooms or suites of rooms in hotels, motels, and similar places are classified as housing units only when occupied by permanent residents; that is, persons who consider the hotel as their usual place of residence or have no usual place of residence elsewhere. Vacant rooms or suites of rooms are classified as housing units only in those hotels, motels, and similar places in which 75 percent or more of the accommodations are occupied by permanent residents.

If any of the occupants in a rooming or boarding house live and eat separately from others in the building and have direct access, their quarters are classified as separate housing units.

Staff Living Quarters—The living quarters occupied by staff personnel within any group quarters are separate housing units if they satisfy the housing unit criteria of separateness and direct access; otherwise, they are considered group quarters.

Comparability—The first Census of Housing in 1940 established the ''dwelling unit'' concept. Although the term became ''housing unit'' and the definition has been modified slightly in succeeding censuses, the 1990 definition is essentially comparable to previous censuses. There was no change in the housing unit definition between 1980 and 1990.

ACREAGE

The data on acreage were obtained from questionnaire item H5a, which was asked at all occupied and vacant one-family houses and mobile homes. The land may consist of more than one tract or plot. These tracts or plots are usually adjoining; however, they may be separated by a road or creek, or another piece of land. This question is used to exclude owner-occupied and renter-occupied one-family houses on 10 or more acres from certain statistics on financial characteristics.

Comparability—The question on acreage was similar in 1970 and 1980 and was asked for the first time of mobile home occupants in the 1990 census.

AGE

The data on age were derived from answers to questionnaire item 5, which was asked of all persons. The age classification is based on the age of the person in completed years as of April 1, 1990. The age response in question 5a was normally used to represent a person's age. However, when the age response was unacceptable or unavailable, a person's age was derived from an acceptable year of birth response in question 5b.

Data on age are used to determine the applicability of other questions for a person and to classify other characteristics in census tabulations. Age data are needed to interpret most social and economic characteristics used to plan and examine many programs and policies. Therefore, age is tabulated by single years of age and by many different groupings, such as 5-year age groups.

Some tabulations are shown by the age of the householder. These data were derived from the age responses for each householder. (For more information on householder, see the discussion under ''Household Type and Relationship.'')

Median Age—This measure divides the age distribution into two equal parts: one-half of the cases falling below the median value and one-half above the value. Generally, median age is computed on the basis of more detailed age intervals than are shown in some census publications; thus, a median based on a less detailed distribution may differ slightly from a corresponding median for the same population based on a more detailed distribution. (For more information on medians, see the discussion under ''Derived Measures.'')

Limitation of the Data—Counts in 1970 and 1980 for persons 100 years old and over were substantially overstated. Improvements were made in the questionnaire design, in the allocation procedures, and to the respondent instruction guide to attempt to minimize this problem in 1990.

Review of detailed 1990 information indicated that respondents tended to provide their age as of the date of completion of the questionnaire, not their age as of April 1, 1990. In addition, there may have been a tendency for

respondents to round their age up if they were close to having a birthday. It is likely that approximately 10 percent of persons in most age groups are actually 1 year younger.

For most single years of age, the misstatements are largely offsetting. The problem is most pronounced at age 0 because persons lost to age 1 may not have been fully offset by the inclusion of babies born after April 1, 1990 and because there may have been more rounding up to age 1 to avoid reporting age as 0 years. (Age in completed months was not collected for infants under age 1.)

The reporting of age 1 year older than age on April 1, 1990 is likely to have been greater in areas where the census data were collected later in 1990. The magnitude of this problem was much less in the three previous censuses where age was typically derived from respondent data on year of birth and quarter of birth. (For more information on the design of the age question, see the section below that discusses ''Comparability.'')

Comparability—Age data have been collected in every census. For the first time since 1950, the 1990 data are not available by quarter year of age. This change was made so that coded information could be obtained for both age and year of birth. In each census since 1940, the age of a person was assigned when it was not reported. In censuses before 1940, with the exception of 1880, persons of unknown age were shown as a separate category. Since 1960, assignment of unknown age has been performed by a general procedure described as ''imputation.'' The specific procedures for imputing age have been different in each census. (For more information on imputation, see Appendix C, Accuracy of the Data.)

BOARDED-UP STATUS

Boarded-up status was obtained from questionnaire item C2 and was determined for all vacant units. Boarded-up units have windows and doors covered by wood, metal, or masonry to protect the interior and to prevent entry into the building. A single-unit structure, a unit in a multi-unit structure, or an entire multi-unit structure may be boarded-up in this way. For certain census data products, boarded-up units are shown only for units in the ''Other vacant'' category. A unit classified as ''Usual home elsewhere'' can never be boarded up. (For more information, see the discussion under ''Usual Home Elsewhere.'')

Comparability—This item was first asked in the 1980 census and was shown only for year-round vacant housing units. In 1990, data are shown for all vacant housing units.

BUSINESS ON PROPERTY

The data for business on property were obtained from questionnaire item H5b, which was asked at all occupied and vacant one-family houses and mobile homes. This question is used to exclude owner-occupied one-family houses with business or medical offices on the property from certain statistics on financial characteristics.

A business must be easily recognizable from the outside. It will usually have a separate outside entrance and have the appearance of a business, such as a grocery store, restaurant, or barbershop. It may be either attached to the house or mobile home or be located elsewhere on the property. Those housing units in which a room is used for business or professional purposes and have no recognizable alterations to the outside are *not* considered as having a business. Medical offices are considered businesses for tabulation purposes.

Comparability—Data on business on property have been collected since 1940.

CONTRACT RENT

The data on contract rent (also referred to as ''rent asked'' for vacant units) were obtained from questionnaire item H7a, which was asked at all occupied housing units that were rented for cash rent and all vacant housing units that were for rent at the time of enumeration.

Housing units that are renter occupied without payment of cash rent are shown separately as ''No cash rent'' in census data products. The unit may be owned by friends or relatives who live elsewhere and who allow occupancy without charge. Rent-free houses or apartments may be provided to compensate caretakers, ministers, tenant farmers, sharecroppers, or others.

Contract rent is the monthly rent agreed to or contracted for, regardless of any furnishings, utilities, fees, meals, or services that may be included. For vacant units, it is the monthly rent asked for the rental unit at the time of enumeration.

If the contract rent includes rent for a business unit or for living quarters occupied by another household, the respondent was instructed to report that part of the rent estimated to be for his or her unit only. Respondents were asked to report rent only for the housing unit enumerated and to exclude any rent paid for additional units or for business premises.

If a renter pays rent to the owner of a condominium or cooperative, and the condominium fee or cooperative carrying charge is also paid by the renter to the owner, the respondent was instructed to include the fee or carrying charge.

If a renter receives payments from lodgers or roomers who are listed as members of the household, the respondent was instructed to report the rent without deduction for any payments received from the lodgers or roomers. The respondent was instructed to report the rent agreed to or contracted for even if paid by someone else such as friends or relatives living elsewhere, or a church or welfare agency.

In some tabulations, contract rent is presented for all renter-occupied housing units, as well as specified renter-occupied and specified vacant-for-rent units. Specified renter-occupied and specified vacant-for-rent units exclude one-family houses on 10 or more acres. (For more information on rent, see the discussion under ''Gross Rent'' in census products containing sample data.)

Median and Quartile Contract Rent—The median divides the rent distribution into two equal parts. Quartiles divide the rent distribution into four equal parts. In computing median and quartile contract rent, units reported as ''No cash rent'' are excluded. Median and quartile rent calculations are rounded to the nearest whole dollar. (For more information on medians and quartiles, see the discussion under ''Derived Measures.'')

Aggregate Contract Rent—To calculate aggregate contract rent, the amount assigned for the category ''less than $80'' is $50. The amount assigned to the category ''$1,000 or more'' is $1,250. Mean contract rent is rounded to the nearest whole dollar. (For more information on aggregates and means, see the discussion under ''Derived Measures.'')

Comparability—Data on this item have been collected since 1930. For 1990, quartiles were added because the range of rents and values in the United States has increased in recent years. Upper and lower quartiles can be used to note large rent and value differences among various geographic areas.

DURATION OF VACANCY

The data for duration of vacancy (also referred to as ''months vacant'') were obtained from questionnaire item D, which was completed by census enumerators. The statistics on duration of vacancy refer to the length of time (in months and years) between the date the last occupants moved from the unit and the time of enumeration. The data, therefore, do not provide a direct measure of the total length of time units remain vacant.

For newly constructed units which have never been occupied, the duration of vacancy is counted from the date construction was completed. For recently converted or merged units, the time is reported from the date conversion or merger was completed. Units occupied by an entire household with a usual home elsewhere are assigned to the ''Less than 1 month'' interval.

Comparability—Similar data have been collected since 1960. In 1970 and 1980, these data were shown only for year-round housing units. In 1990, these data are shown for all housing units.

GROUP QUARTERS

All persons not living in households are classified by the Census Bureau as living in group quarters. Two general categories of persons in group quarters are recognized: (1) institutionalized persons and (2) other persons in group quarters (also referred to as ''noninstitutional group quarters''). Information on the housing characteristics of group quarters was not collected in the census.

Institutionalized Persons—Includes persons under formally authorized, supervised care or custody in institutions at the time of enumeration. Such persons are classified as ''patients or inmates'' of an institution regardless of the availability of nursing or medical care, the length of stay, or the number of persons in the institution. Generally, institutionalized persons are restricted to the institutional buildings and grounds (or must have passes or escorts to leave) and thus have limited interaction with the surrounding community. Also, they are generally under the care of trained staff who have responsibility for their safekeeping and supervision.

Institutions include schools, hospitals, or wards for the physically or mentally handicapped; hospitals or wards for mental, tubercular, or chronic disease patients; wards in general and military hospitals for patients who have no usual home elsewhere; hospital wards for drug/ alcohol abuse; rooms for long-term care patients in wards or buildings on the grounds of hospitals, nursing homes, convalescent homes, and rest homes for the aged and dependent; juvenile institutions, including homes, schools, hospitals, orphanages, or residential-care facilities for neglected, abused, and dependent children; and correctional institutions, including halfway houses operated for correctional purposes. ''Staff residents''; that is, staff personnel who live at the institution are classified with the ''Noninstitutional group quarters'' population.

Other Persons in Group Quarters (also referred to as ''noninstitutional group quarters'')—Includes all persons who live in group quarters other than institutions. Persons who live in the following living quarters are classified as ''other persons in group quarters'' when there are 10 or more unrelated persons living in the unit; otherwise, these living quarters are classified as housing units.

- Rooming Houses
- Group Homes
- Religious Group Quarters
- College Quarters Off Campus

Persons residing in certain other types of living arrangements are classified as living in ''noninstitutional group quarters'' regardless of the number of people sharing the unit. These include persons residing in the following types of group quarters:

- College Dormitories
- Military Quarters
- Agriculture Workers' Dormitories

- Other Workers' Dormitories
- Emergency Shelters for Homeless Persons (with sleeping facilities)
- Visible in Street Locations
- Dormitories for Nurses and Interns in General and Military Hospitals
- Crews of Maritime Vessels
- Staff Residents of Institutions
- Other Nonhousehold Living Situations
- Living Quarters for Victims of Natural Disasters

Comparability—For the 1990 census, the definition of institutionalized persons was revised so that the definition of ''care'' only includes persons under organized medical or formally-authorized, supervised care or custody. As a result of this change to the institutional definition, maternity homes are classified as noninstitutional rather than institutional group quarters as in previous censuses. The following types of other group quarters are classified as institutional rather than noninstitutional group quarters: ''halfway houses (operated for correctional purposes)'' and ''wards in general and military hospitals for patients who have no usual home elsewhere,'' which includes maternity, neonatal, pediatric, military, and surgical wards of hospitals, other-purpose wards of hospitals, and wards for persons with infectious diseases. These changes should not significantly affect the comparability of data with earlier censuses because of the relatively small number of persons involved.

As in 1980, 10 or more unrelated persons living together were classified as living in noninstitutional group quarters. In 1970, the criteria was six or more unrelated persons.

In 1990 census data products, the phrase ''inmates of institutions'' was changed to ''institutionalized persons.'' Also, persons living in noninstitutional group quarters were referred to as ''other persons in group quarters,'' and the phrase ''staff residents'' was used for staff living in institutions. (For more information on ''Group Quarters,'' see 1990 CP-1, *General Population Characteristics.)*

HISPANIC ORIGIN

The data on Spanish/ Hispanic origin were derived from answers to questionnaire item 7, which was asked of all persons. Persons of Hispanic origin are those who classified themselves in one of the specific Hispanic origin categories listed on the questionnaire—''Mexican,'' ''Puerto Rican,'' or ''Cuban''—as well as those who indicated that they were of ''other Spanish/ Hispanic'' origin. Persons of ''Other Spanish/ Hispanic'' origin are those whose origins are from Spain, the Spanish-speaking countries of Central or South America, or the Dominican Republic, or they are persons of Hispanic origin identifying themselves generally as Spanish, Spanish-American, Hispanic, Hispano, Latino, and so on. Write-in responses to the ''other Spanish/ Hispanic'' category were coded only for sample data.

Origin can be viewed as the ancestry, nationality group, lineage, or country of birth of the person or the person's parents or ancestors before their arrival in the United States. Persons of Hispanic origin may be of any race.

Some tabulations are shown by the Hispanic origin of the householder. In all cases where households, families, or occupied housing units are classified by Hispanic origin, the Hispanic origin of the householder is used. (See the discussion of householder under ''Household Type and Relationship.'')

During direct interviews conducted by enumerators, if a person could not provide a single origin response, he or she was asked to select, based on self-identification, the group which best described his or her origin or descent. If a person could not provide a single group, the origin of the person's mother was used. If a single group could not be provided for the person's mother, the first origin reported by the person was used.

If any household member failed to respond to the Spanish/ Hispanic origin question, a response was assigned by the computer according to the reported entries of other household members by using specific rules of precedence of household relationship. In the processing of sample questionnaires, responses to other questions on the questionnaire, such as ancestry and place of birth, were used to assign an origin before any reference was made to the origin reported by other household members. If an origin was not entered for any household member, an origin was assigned from another household according to the race of the householder. This procedure is a variation of the general imputation process described in Appendix C, Accuracy of the Data.

Comparability—There may be differences between the data on Hispanic origin of the householder based on 100-percent tabulations and sample tabulations. Such differences are the result of sampling variability, nonsampling error, and more extensive edit procedures for the Spanish/ Hispanic origin item on the sample questionnaires. (For more information on sampling variability and nonsampling error, see Appendix C, Accuracy of the Data.)

The 1990 data on Hispanic origin of the householder are generally comparable with those for the 1980 census. However, there are some differences in the format of the Hispanic origin question between the two censuses. For 1990, the word ''descent'' was deleted from the 1980 wording. In addition, the term ''Mexican-Amer.'' used in 1980 was shortened further to ''Mexican-Am.'' to reduce misreporting (of ''American'') in this category detected in the 1980 census. Also, the 1990 question allowed those who reported as ''other Spanish/ Hispanic'' to write in their specific Hispanic origin group. Misreporting in the ''Mexican-Amer.'' category of the 1980 census item on Spanish/ Hispanic origin may affect the comparability of 1980 and 1990

census data for persons of Hispanic origin for certain areas of the country. (For more information on ''Hispanic Origin,'' see 1990 CP-1, *General Population Characteristics.*)

HOUSEHOLD TYPE AND RELATIONSHIP

Household

A household includes all the persons who occupy a housing unit. A housing unit is a house, an apartment, a mobile home, a group of rooms, or a single room that is occupied (or if vacant, is intended for occupancy) as separate living quarters. Separate living quarters are those in which the occupants live and eat separately from any other persons in the building and which have direct access from the outside of the building or through a common hall. The occupants may be a single family, one person living alone, two or more families living together, or any other group of related or unrelated persons who share living arrangements.

In 100-percent tabulations, the count of households or householders always equals the count of occupied housing units. In sample tabulations, the numbers may differ as a result of the weighting process.

Persons Per Household—A measure obtained by dividing the number of persons in households by the number of households (or householders). In cases where persons in households are cross-classified by race or Hispanic origin, persons in the household are classified by the race or Hispanic origin of the householder rather than the race or Hispanic origin of each individual.

Relationship to Householder

Householder—The data on relationship to householder were derived from answers to questionnaire item 2, which was asked of all persons in housing units. One person in each household is designated as the householder. In most cases, this is the person, or one of the persons, in whose name the home is owned, being bought, or rented and who is listed in column 1 of the census questionnaire. If there is no such person in the household, any adult household member 15 years old and over could be designated as the householder.

Households are classified by type according to the sex of the householder and the presence of relatives. Two types of householders are distinguished: a family householder and a nonfamily householder. A family householder is a householder living with one or more persons related to him or her by birth, marriage, or adoption. The householder and all persons in the household related to him or her are family members. A nonfamily householder is a householder living alone or with nonrelatives only.

Spouse—Includes a person married to and living with a householder. This category includes persons in formal marriages, as well as persons in common-law marriages.

The number of spouses is equal to the number of ''married-couple families'' or ''married-couple households'' in 100-percent tabulations. The number of spouses, however, is generally less than half of the number of ''married persons with spouse present'' in sample tabulations, since more than one married couple can live in a household, but only spouses of householders are specifically identified as ''spouse.'' For sample tabulations, the number of ''married persons with spouse present'' includes married-couple subfamilies and married-couple families.

Child—Includes a son or daughter by birth, a stepchild, or adopted child of the householder, regardless of the child's age or marital status. The category excludes sons-in-law, daughters-in-law, and foster children.

Own Child—A never-married child under 18 years who is a son or daughter by birth, a stepchild, or an adopted child of the householder. In certain tabulations, own children are further classified as living with two parents or with one parent only. Own children of the householder living with two parents are by definition found only in married-couple families.

''Related children'' in a family include own children and all other persons under 18 years of age in the household, regardless of marital status, who are related to the householder, except the spouse of the householder. Foster children are not included since they are not related to the householder.

Other Relatives—In tabulations, includes any household member related to the householder by birth, marriage, or adoption, but not included specifically in another relationship category.

Nonrelatives—Includes any household member, including foster children not related to the householder by birth, marriage, or adoption.

When relationship is not reported for an individual, it is imputed according to the responses for age, sex, and marital status for that person while maintaining consistency with responses for other individuals in the household. (For more information on imputation, see Appendix C, Accuracy of the Data.)

Unrelated Individual

An unrelated individual is: (1) a householder living alone or with nonrelatives only, (2) a household member who is not related to the householder, or (3) a person living in group quarters who is not an inmate of an institution.

Family Type

A family consists of a householder and one or more other persons living in the same household who are related to the householder by birth, marriage, or adoption.

All persons in a household who are related to the householder are regarded as members of his or her family. A household can contain only one family for purposes of census tabulations. Not all households contain families since a household may comprise a group of unrelated persons or one person living alone.

Families are classified by type as either a ''married-couple family'' or ''other family'' according to the sex of the householder and the presence of relatives. The data on family type are based on answers to questions on sex and relationship which were asked on a 100-percent basis.

Married-Couple Family—A family in which the householder and his or her spouse are enumerated as members of the same household.

Other Family:

Male Householder, No Wife Present—A family with a male householder and no spouse of householder present.

Female Householder, No Husband Present—A family with a female householder and no spouse of householder present.

Persons Per Family—A measure obtained by dividing the number of persons in families by the total number of families (or family householders). In cases where the measure, ''persons in family'' or ''persons per family'' are cross-tabulated by race or Hispanic origin, the race or Hispanic origin refers to the householder rather than the race or Hispanic origin of each individual.

Comparability—The 1990 definition of a household is the same as that used in 1980. The 1980 relationship category ''Son/ daughter'' has been replaced by two categories, ''Natural-born or adopted son/ daughter'' and ''Stepson/ stepdaughter.'' ''Grandchild'' has been added as a separate category. The 1980 nonrelative categories: ''Roomer, boarder'' and ''Partner, roommate'' have been replaced by the categories ''Roomer, boarder, or foster child,'' ''Housemate, roommate,'' and ''Unmarried partner.'' The 1980 nonrelative category ''Paid employee'' has been dropped.

MARITAL STATUS

The data on marital status were derived from answers to questionnaire item 6, which was asked of all persons. The marital status classification refers to the status at the time of enumeration. Data on marital status are tabulated only for persons 15 years old and over.

All persons were asked whether they were ''now married,'' ''widowed,'' ''divorced,'' ''separated,'' or ''never married.'' Couples who live together (unmarried persons, persons in common-law marriages) were allowed to report the marital status they considered the most appropriate.

When marital status was not reported, it was imputed according to the relationship to the householder and sex and age of the person. (For more information on imputation, see Appendix C, Accuracy of the Data.)

Comparability—The 1990 marital status definitions are the same as those used in 1980 with the exception of the term ''never married'' which replaces the term ''single'' in tabulations. A general marital status question has been asked in every census since 1880.

MEALS INCLUDED IN RENT

The data on meals included in the rent were obtained from questionnaire item H7b, which was asked of all occupied housing units that were rented for cash and all vacant housing units that were for rent at the time of enumeration.

The statistics on meals included in rent are presented for specified renter-occupied and specified vacant-for-rent units. Specified renter-occupied and specified vacant-for-rent units exclude one-family houses on 10 or more acres. (For more information, see the discussion under ''Contract Rent.'')

Comparability—This is a new item in 1990. It is intended to measure ''congregate'' housing which is generally considered to be housing units where the rent includes meals and other services, such as transportation to shopping and recreation.

PERSONS IN UNIT

This item is based on the 100-percent count of persons in occupied housing units. All persons occupying the housing unit are counted, including the householder, occupants related to the householder, and lodgers, roomers, boarders, and so forth.

The data on ''persons in unit'' show the number of housing units occupied by the specified number of persons. The phrase ''persons in unit'' is used for housing tabulations, ''persons in households'' for population items. Figures for ''persons in unit'' match those for ''persons in household'' for 100-percent data products. In sample products, they may differ because of the weighting process.

Median Persons in Unit—In computing median persons in unit, a whole number is used as the midpoint of an interval; thus, a unit with 4 persons is treated as an interval ranging from 3.5 to 4.5 persons. Median persons is rounded to the nearest hundredth. (For more information on medians, see the discussion under ''Derived Measures.'')

Persons in Occupied Housing Units—This is the total population minus those persons living in group quarters. ''Persons per occupied housing unit'' is computed by dividing the population living in housing units by the number of occupied housing units.

PERSONS PER ROOM

''Persons per room'' is obtained by dividing the number of persons in each occupied housing unit by the number of rooms in the unit. Persons per room is rounded to the nearest hundredth. The figures shown refer, therefore, to the number of occupied housing units having the specified ratio of persons per room.

Mean Persons Per Room—This is computed by dividing persons in housing units by the aggregate number of rooms. This is intended to provide a measure of utilization. A higher mean may indicate a greater degree of utilization or crowding; a low mean may indicate under-utilization. (For more information on means, see the discussion under ''Derived Measures.'')

RACE

The data on race were derived from answers to questionnaire item 4, which was asked of all persons. The concept of race as used by the Census Bureau reflects self-identification; it does not denote any clear-cut scientific definition of biological stock. The data for race represent self-classification by people according to the race with which they most closely identify. Furthermore, it is recognized that the categories of the race item include both racial and national origin or socio-cultural groups.

During direct interviews conducted by enumerators, if a person could not provide a single response to the race question, he or she was asked to select, based on self-identification, the group which best described his or her racial identity. If a person could not provide a single race response, the race of the mother was used. If a single race response could not be provided for the person's mother, the first race reported by the person was used. In all cases where occupied housing units, households, or families are classified by race, the race of the householder was used.

The racial classification used by the Census Bureau generally adheres to the guidelines in Federal Statistical Directive No. 15, issued by the Office of Management and Budget, which provides standards on ethnic and racial categories for statistical reporting to be used by all Federal agencies. In this report, data are presented for housing units classified by the race of the householder. The racial categories used in the 1990 census data products are provided below.

White—Includes persons who indicated their race as ''White'' or reported entries such as Canadian, German, Italian, Lebanese, Near Easterner, Arab, or Polish.

Black—Includes persons who indicated their race as ''Black or Negro'' or reported entries such as African American, Afro-American, Black Puerto Rican, Jamaican, Nigerian, West Indian, or Haitian.

American Indian, Eskimo, or Aleut—Includes persons who classified themselves as such in one of the specific race categories identified below.

American Indian—Includes persons who indicated their race as ''American Indian,'' entered the name of an Indian tribe, or reported such entries as Canadian Indian, French-American Indian, or Spanish-American Indian.

Eskimo—Includes persons who indicated their race as ''Eskimo'' or reported entries such as Arctic Slope, Inupiat, and Yupik.

Aleut—Includes persons who indicated their race as ''Aleut'' or reported entries such as Alutiiq, Egegik, and Pribilovian.

Asian or Pacific Islander—Includes persons who reported in one of the Asian or Pacific Islander groups listed on the questionnaire or who provided write-in responses such as Thai, Nepali, or Tongan. A more detailed listing of the groups comprising the Asian or Pacific Islander population is presented in table A below. In some data products, information is presented separately for the Asian population and the Pacific Islander population.

Asian—Includes ''Chinese,'' ''Filipino,'' ''Japanese,'' ''Asian Indian,'' ''Korean,'' ''Vietnamese,'' and ''Other Asian.'' In some tables, ''Other Asian'' may not be shown separately, but is included in the total Asian population.

Chinese—Includes persons who indicated their race as ''Chinese'' or who identified themselves as Cantonese, Tibetan, or Chinese American. In standard census reports, persons who reported as ''Taiwanese'' or ''Formosan'' are included here with Chinese. In special reports on the Asian or Pacific Islander population, information on persons who identified themselves as Taiwanese are shown separately.

Filipino—Includes persons who indicated their race as ''Filipino'' or reported entries such as Philipino, Philipine, or Filipino American.

Japanese—Includes persons who indicated their race as ''Japanese'' and persons who identified themselves as Nipponese or Japanese American.

Asian Indian—Includes persons who indicated their race as ''Asian Indian'' and persons who identified themselves as Bengalese, Bharat, Dravidian, East Indian, or Goanese.

Korean—Includes persons who indicated their race as ''Korean'' and persons who identified themselves as Korean American.

Vietnamese—Includes persons who indicated their race as ''Vietnamese'' and persons who identified themselves as Vietnamese American.

Cambodian—Includes persons who provided a write-in response such as Cambodian or Cambodia.

Hmong—Includes persons who provided a write-in response such as Hmong, Laohmong, or Mong.

Laotian—Includes persons who provided a write-in response such as Laotian, Laos, or Lao.

Thai—Includes persons who provided a write-in response such as Thai, Thailand, or Siamese.

Other Asian—Includes persons who provided a write-in response of Bangladeshi, Burmese, Indonesian, Pakistani, Sri Lankan, Amerasian, or Eurasian. See table A for other groups comprising ''Other Asian.''

Pacific Islander—Includes persons who indicated their race as ''Pacific Islander'' by classifying themselves into one of the following race categories or identifying themselves as one of the Pacific Islander cultural groups of Polynesian, Micronesian, or Melanesian.

Hawaiian—Includes persons who indicated their race as ''Hawaiian'' as well as persons who identified themselves as Part Hawaiian or Native Hawaiian.

Samoan—Includes persons who indicated their race as ''Samoan'' or persons who identified themselves as American Samoan or Western Samoan.

Guamanian—Includes persons who indicated their race as ''Guamanian'' or persons who identified themselves as Chamorro or Guam.

Other Pacific Islander—Includes persons who provided a write-in response of a Pacific Islander group such as Tahitian, Northern Mariana Islander, Palauan, Fijian, or a cultural group such as Polynesian, Micronesian, or Melanesian. See table A for other groups comprising ''Other Pacific Islander.''

Other Race—Includes all other persons not included in the ''White,'' ''Black,'' ''American Indian, Eskimo, or Aleut,'' and the ''Asian or Pacific Islander'' race categories described above. Persons reporting in the ''Other race'' category and providing write-in entries such as multiracial, multiethnic, mixed, interracial, Wesort, or a Spanish/ Hispanic origin group (such as Mexican, Cuban, or Puerto Rican) are included here.

Written entries to three categories on the race item—''Indian (Amer.),'' ''Other Asian or Pacific Islander (API),'' and ''Other race''—were reviewed, edited, and coded by subject matter specialists. (For more information on the coding operation, see the section below that discusses ''Comparability.'')

If the race entry for a member of a household was missing on the questionnaire, race was assigned based upon the reported entries of race by other household members using specific rules of precedence of household relationship. For example, if race was missing for the daughter of the householder, then the race of her mother (as female householder or female spouse) would be assigned. If there was no female householder or spouse in the household, the daughter would be assigned her father's (male householder) race. If race was not reported for anyone in the household, the race of a householder in a previously processed household was assigned. This procedure is a variation of the general imputation procedures described in Appendix C, Accuracy of the Data.

Limitation of the Data—In the 1990 census, respondents sometimes did not fill in a circle or filled the ''Other race'' circle and wrote in a response, such as Arab, Polish, or African American in the shared write-in box for ''Other race'' and ''Other API'' responses. During the automated coding process, these responses were edited and assigned to the appropriate racial designation. Also, some Hispanic origin persons did not fill in a circle, but provided entries such as Mexican or Puerto Rican. These persons were classified in the ''Other race'' category during the coding and editing process. Since sample processing included additional editing, there may be some minor differences between sample data and 100-percent data.

Comparability—Differences between the 1990 census and earlier censuses affect the comparability of data for certain racial groups. The 1990 census was the first census to undertake, on a 100-percent basis, an automated review, edit, and coding operation for written responses to the race item. The automated coding system used in the 1990 census greatly reduced the potential for error associated with a clerical review. Specialists with a thorough knowledge of the race subject matter reviewed, edited, coded, and resolved inconsistent or incomplete responses. In the 1980 census, there was only a limited clerical review of the race responses on the 100-percent forms with a full clerical review conducted only on the sample questionnaires.

Another major difference between the 1990 and preceding censuses is the handling of the write-in responses for the Asian or Pacific Islander populations. In addition to the nine Asian or Pacific Islander categories shown on the questionnaire under the spanner ''Asian or Pacific Islander (API),'' the 1990 census race item provided a new residual category, ''Other API,'' for Asian or Pacific Islander persons who did not report in one of the listed Asian or Pacific Islander groups. During the coding operation, write-in responses for ''Other API'' were reviewed, coded, and assigned to the appropriate classification. For example, in 1990, a write-in entry of Laotian, Thai, or Javanese is classified as ''Other Asian,'' while a write-in entry of Tongan or Fijian is classified as ''Other Pacific Islander.''

Table A. **Asian or Pacific Islander Groups Reported in the 1990 Census**

Asian	Pacific Islander
Chinese	Hawaiian
Filipino	Samoan
Japanese	Guamanian
Asian Indian	Other Pacific Islander[1]
Korean	Carolinian
Vietnamese	Fijian
Cambodian	Kosraean
Hmong	Melanesian[3]
Laotian	Micronesian[3]
Thai	Northern Mariana Islander
Other Asian[1]	Palauan
Bangladeshi	Papua New Guinean
Bhutanese	Ponapean (Pohnpeian)
Borneo	Polynesian[3]
Burmese	Solomon Islander
Celebesian	Tahitian
Ceram	Tarawa Islander
Indochinese	Tokelauan
Indonesian	Tongan
Iwo-Jiman	Trukese (Chuukese)
Javanese	Yapese
Malayan	Pacific Islander, not specified
Maldivian	
Nepali	
Okinawan	
Pakistani	
Sikkim	
Singaporean	
Sri Lankan	
Sumatran	
Asian, not specified[2]	

[1]In some data products, specific groups listed under ''Other Asian'' or ''Other Pacific Islander'' are shown separately. Groups not shown are tabulated as ''All other Asian'' or ''All other Pacific Islander,'' respectively.

[2]Includes entries such as Asian American, Asian, Asiatic, Amerasian, and Eurasian.

[3]Polynesian, Micronesian, and Melanesian are Pacific Islander cultural groups.

In the 1980 census, the nine Asian or Pacific Islander groups were also listed separately. However, persons not belonging to these nine groups wrote in their specific racial group under the ''Other'' race category. Persons with a written entry such as Laotian, Thai, or Tongan, were tabulated and published as ''Other race'' in the 100-percent processing operation in 1980, but were reclassified as ''Other Asian and Pacific Islander'' in 1980 sample tabulations. In 1980 special reports on the Asian or Pacific Islander populations, data were shown separately for ''Other Asian'' and ''Other Pacific Islander.''

Another difference between the 1990 and preceding censuses is the approach taken when persons of Spanish/ Hispanic origin did not report in a specific race category but reported as ''Other race'' or ''Other.'' These persons commonly provided a write-in entry such as Mexican, Venezuelan, or Latino. In the 1990 and 1980 censuses, these entries remained in the ''Other race'' or ''Other'' category, respectively. In the 1970 census, most of these persons were included in the ''White'' category. (For more information on ''Race,'' see 1990 CP-1, *General Population Characteristics*.)

ROOMS

The data on rooms were obtained from questionnaire item H3, which was asked at both occupied and vacant housing units. The statistics on rooms are in terms of the number of housing units with a specified number of rooms. The intent of this question is to count the number of whole rooms used for living purposes.

For each unit, rooms include living rooms, dining rooms, kitchens, bedrooms, finished recreation rooms, enclosed porches suitable for year-round use, and lodger's rooms. Excluded are strip or pullman kitchens, bathrooms, open porches, balconies, halls or foyers, half-rooms, utility rooms, unfinished attics or basements, or other unfinished space used for storage. A partially divided room is a separate room only if there is a partition from floor to ceiling, but not if the partition consists solely of shelves or cabinets.

Median Rooms—This measure divides the room distribution into two equal parts, one-half of the cases falling below the median number of rooms and one-half above the median. In computing median rooms, the whole number is used as the midpoint of the interval; thus, the category ''3 rooms'' is treated as an interval ranging from 2.5 to 3.5 rooms. Median rooms is rounded to the nearest tenth. (For more information on medians, see the discussion under ''Derived Measures.'')

Aggregate Rooms—To calculate aggregate rooms, an arbitrary value of ''10'' is assigned to rooms for units falling within the terminal category, ''9 or more.'' (For more information on aggregates and means, see the discussion under ''Derived Measures.'')

Comparability—Data on rooms have been collected since 1940. In 1970 and 1980, these data were shown only for year-round housing units. In 1990, these data are shown for all housing units.

SEX

The data on sex were derived from answers to questionnaire item 3, which was asked of all persons. For most cases in which sex was not reported, it was determined by the appropriate entry from the person's given name and household relationship. Otherwise, sex was imputed according to the relationship to the householder and the age and marital status of the person. (For more information on imputation, see Appendix C, Accuracy of the Data.)

Comparability—A question on the sex of individuals has been asked of the total population in every census.

TENURE

The data for tenure were obtained from questionnaire item H4, which was asked at all occupied housing units. All occupied housing units are classified as either owner occupied or renter occupied.

Owner Occupied—A housing unit is owner occupied if the owner or co-owner lives in the unit even if it is mortgaged or not fully paid for. The owner or co-owner must live in the unit and usually is the person listed in column 1 of the questionnaire. The unit is ''Owned by you or someone in this household with a mortgage or loan'' if it is being purchased with a mortgage or some other debt arrangement such as a deed of trust, trust deed, contract to purchase, land contract, or purchase agreement. The unit is also considered owned with a mortgage if it is built on leased land and there is a mortgage on the unit.

A housing unit is ''Owned by you or someone in this household free and clear (without a mortgage)'' if there is no mortgage or other similar debt on the house, apartment, or mobile home including units built on leased land if the unit is owned outright without a mortgage. Although owner-occupied housing units are divided between mortgaged and owned free and clear on the questionnaire, census data products containing 100-percent data show only total owner-occupied counts. More extensive mortgage information was collected on the long-form questionnaire and are shown in census products containing sample data.

Renter Occupied—All occupied housing units which are not owner occupied, whether they are rented for cash rent or occupied without payment of cash rent, are classified as renter occupied. ''No cash rent'' units are separately identified in the rent tabulations. Such units are generally provided free by friends or relatives or in exchange for services such as a resident manager, caretaker, minister, or tenant farmer. Housing units on military bases also are classified in the ''No cash rent'' category.

''Rented for cash rent'' includes units in continuing care, sometimes called life care arrangements. These arrangements usually involve a contract between one or more individuals and a health services provider guaranteeing the individual shelter, usually a house or apartment, and services, such as meals or transportation to shopping or recreation.

Comparability—Data on tenure have been collected since 1890. In 1970, the question on tenure also included a category for condominium and cooperative ownership. In 1980, condominium units and cooperatives were dropped from the tenure item, and since 1980, only condominium units are identified in a separate question.

For 1990, the response categories were expanded to allow the respondent to report whether the unit was owned with a mortgage or free and clear (without a mortgage). The distinction between units owned with a mortgage and units owned free and clear was added in 1990 to improve the count of owner-occupied units. Research after the 1980 census indicated some respondents did not consider their units owned if they had a mortgage.

UNITS IN STRUCTURE

The data on units in structure (also referred to as ''type of structure'') were obtained from questionnaire item H2, which was asked at all housing units. A structure is a separate building that either has open spaces on all sides or is separated from other structures by dividing walls that extend from ground to roof. In determining the number of units in a structure, all housing units, both occupied and vacant, are counted. Stores or office space are excluded.

The statistics are presented for the number of housing units in structures of specified type and size, not for the number of residential buildings.

1-Unit, Detached—This is a 1-unit structure detached from any other structure; that is, with open space on all four sides. Such structures are considered detached even if they have an adjoining shed or garage. A one-family house which contains a business is considered detached as long as the building has open space on all four sides. Mobile homes or trailers to which one or more permanent rooms have been added or built are also included.

1-Unit, Attached—This is a 1-unit structure which has one or more walls extending from ground to roof separating it from adjoining structures. In row houses (sometimes called townhouses), double houses, or houses attached to non-residential structures, each house is a separate, attached structure if the dividing or common wall goes from ground to roof.

2 or More Units—These are units in structures containing 2 or more housing units, further categorized as units in structures with 2, 3 or 4, 5 to 9, 10 to 19, 20 to 49, and 50 or more units.

Mobile Home or Trailer—Both occupied and vacant mobile homes to which no permanent rooms have been added are counted in this category. Mobile homes or trailers used only for business purposes or for extra sleeping space and mobile homes or trailers for sale on a dealer's lot, at the factory, or in storage are not counted in the housing inventory.

Other—This category is for any living quarters occupied as a housing unit that does not fit the previous categories. Examples that fit this category are houseboats, railroad cars, campers, and vans.

Comparability—Data on units in structure have been collected since 1940 and on mobile homes and trailers since 1950. In 1970 and 1980, these data were shown only for year-round housing units. In 1990, these data are shown for all housing units. In 1980, the data were collected on a sample basis. The category, ''Boat, tent, van, etc.'' was replaced in 1990 by the category, ''Other.'' In some areas, the proportion of units classified as ''Other'' is far larger than the number of units that were classified as ''Boat, tent, van, etc.'' in 1980.

USUAL HOME ELSEWHERE

The data for usual home elsewhere were obtained from questionnaire item B, which was completed by census employees. A housing unit temporarily occupied at the

time of enumeration entirely by persons with a usual residence elsewhere is classified as vacant. The occupants are classified as having a ''Usual home elsewhere'' and are counted at the address of their usual place of residence. Typical examples are people in a vacation home, persons renting living quarters temporarily for work, and migrant workers.

Limitation of the Data—Evidence from previous censuses suggests that in some areas enumerators marked units as ''vacant—usual home elsewhere'' when they should have marked ''vacant—regular.''

Comparability—Data for usual home elsewhere were tabulated for the first time in 1980.

VACANCY STATUS

The data on vacancy status were obtained from questionnaire item C1, which was completed by census enumerators. Vacancy status and other characteristics of vacant units were determined by enumerators obtaining information from landlords, owners, neighbors, rental agents, and others. Vacant units are subdivided according to their housing market classification as follows:

For Rent—These are vacant units offered ''for rent'' and vacant units offered either ''for rent or for sale.''

For Sale Only—These are vacant units being offered ''for sale only,'' including units in cooperatives and condominium projects if the individual units are offered ''for sale only.''

Rented or Sold, Not Occupied—If any money rent has been paid or agreed upon but the new renter has not moved in as of the date of enumeration, or if the unit has recently been sold but the new owner has not yet moved in, the vacant unit is classified as ''rented or sold, not occupied.''

For Seasonal, Recreational, or Occasional Use—These are vacant units used or intended for use only in certain seasons or for weekend or other occasional use throughout the year. Seasonal units include those used for summer or winter sports or recreation, such as beach cottages and hunting cabins. Seasonal units may also include quarters for such workers as herders and loggers. Interval ownership units, sometimes called shared ownership or time-sharing condominiums, also are included here.

For Migrant Workers—These include vacant units intended for occupancy by migratory workers employed in farm work during the crop season. (Work in a cannery, a freezer plant, or a food processing plant is not farm work.)

Other Vacant—If a vacant unit does not fall into any of the classifications specified above, it is classified as ''other vacant.'' For example, this category includes units held for occupancy by a caretaker or janitor, and units held for personal reasons of the owner.

Homeowner Vacancy Rate—This is the percentage relationship between the number of vacant units for sale and the total homeowner inventory. It is computed by dividing the number of vacant units for sale only by the sum of the owner-occupied units and the number of vacant units that are for sale only.

Rental Vacancy Rate—This is the percentage relationship of the number of vacant units for rent to the total rental inventory. It is computed by dividing the number of vacant units for rent by the sum of the renter-occupied units and the number of vacant units for rent.

Comparability—Data on vacancy status have been collected since 1940. For 1990, the category, ''seasonal/ recreational/ occasional use'' combined vacant units classified in 1980 as ''seasonal or migratory'' and ''held for occasional use.'' Also, in 1970 and 1980, housing characteristics were generally presented only for year-round units. In 1990, housing characteristics are shown for all housing units.

VALUE

The data on value (also referred to as ''price asked'' for vacant units) were obtained from questionnaire item H6, which was asked at housing units that were owned, being bought, or vacant for sale at the time of enumeration. Value is the respondent's estimate of how much the property (house and lot, mobile home and lot, or condominium unit) would sell for if it were for sale. If the house or mobile home is owned or being bought, but the land on which it sits is not, the respondent was asked to estimate the combined value of the house or mobile home and the land. For vacant units, value is the price asked for the property.

Value is tabulated separately for all owner-occupied and vacant-for-sale-only housing units, owner-occupied and vacant-for-sale mobile homes or trailers, and specified owner-occupied and specified vacant-for-sale-only housing units. Specified owner-occupied and specified vacant-for-sale-only housing units include only one-family houses on less than 10 acres without a business or medical office on the property. The data for ''specified'' units exclude mobile homes, houses with a business or medical office, houses on 10 or more acres, and housing units in multi-unit buildings.

Median and Quartile Value—The median divides the value distribution into two equal parts. Quartiles divide the value distribution into four equal parts. These measures are rounded to the nearest hundred dollars. (For more information on medians and quartiles, see the discussion under ''Derived Measures.'')

Aggregate Value—To calculate aggregate value, the amount assigned for the category ''Less than $10,000'' is $9,000. The amount assigned to the category ''$500,000 or more''

is $600,000. Mean value is rounded to the nearest hundred dollars. (For more information on aggregates and means, see the discussion under ''Derived Measures.'')

Comparability—In 1980, value was asked only at owner-occupied or vacant-for-sale one-family houses on less than 10 acres with no business or medical office on the property and at all owner-occupied or vacant-for-sale condominium housing units. Mobile homes were excluded. Value data were presented for specified owner-occupied housing units, specified vacant-for-sale-only housing units, and owner-occupied condominium housing units.

In 1990, the question was asked at all owner-occupied or vacant-for-sale-only housing units with no exclusions. Data presented for specified owner-occupied and specified vacant-for-sale-only housing units will include one-family condominium houses but not condominiums in multi-unit structures since condominium units are now identified only in long-form questionnaires.

For 1990, quartiles have been added because the range of values and rents in the United States has increased in recent years. Upper and lower quartiles can be used to note large value and rent differences among various geographic areas.

DERIVED MEASURES

Census data products include various derived measures such as medians, means, and percentages, as well as certain rates and ratios. Derived measures which round to less than 0.1 are not shown but indicated as zero. In printed reports, zero is indicated by showing a dash (–).

Interpolation

Interpolation is frequently used in calculating medians or quartiles based on interval data and in approximating standard errors from tables. Linear interpolation is used to estimate values of a function between two known values. ''Pareto interpolation'' is an alternative to linear interpolation. It is used by the Census Bureau in calculating median income within intervals wider than $2,500. In Pareto interpolation, the logarithm of the median is derived by interpolating between the logarithms of the upper and lower income limits of the median category.

Mean

This measure represents an arithmetic average of a set of values. It is derived by dividing the sum of a group of numerical items (or aggregate) by the total number of items. Aggregates are used in computing mean values. For example, mean family income is obtained by dividing the aggregate of all income reported by persons in families by the total number of families. (Additional information on means and aggregates is included in the separate explanations of many population and housing subjects.)

Median

This measure represents the middle value in a distribution. The median divides the total frequency into two equal parts: one-half of the cases fall below the median and one-half of the cases exceed the median. The median is computed on the basis of the distribution as tabulated, which is sometimes more detailed than the distribution shown in specific census publications and other data products.

In reports, if the median falls within the upper interval of an open-ended distribution, the median is shown as the initial value of the interval followed by a plus sign (+), or if within the lower interval, the median is shown as the upper value of the category followed by a minus sign (–). For summary tape files, if the median falls within the upper or lower interval, it is set to a specified value. (Additional information on medians is included in the separate explanations of many population and housing subjects.)

Percentages, Rates, and Ratios

These measures are frequently presented in census products and are used to compare two numbers or two sets of measurements. These comparisons are made in two ways: (1) subtraction which provides an absolute measure of the difference between two items and (2) the quotient of two numbers which provides a relative measure of difference.

Quartile

This measure divides a distribution into four equal parts. The first quartile (or lower quartile) is the value that defines the upper limit of the lowest one-quarter of the cases. The second quartile is the median. The third quartile (or upper quartile) defines the lower limit of the upper one-quarter of the cases in the distribution. The difference between the upper and lower quartiles is called the interquartile range. This interquartile range is less affected by wide variations than is the mean. Quartiles are presented for certain financial characteristics such as housing value and rent.

APPENDIX C.
Accuracy of the Data

CONTENTS

Confidentiality of the Data C–1
Editing of Unacceptable Data C–1
Sources of Error C–1

CONFIDENTIALITY OF THE DATA

To maintain confidentiality required by law (Title 13, United States Code), the Bureau of the Census applies a confidentiality edit to assure published data do not disclose information about specific individuals, households, and housing units. The result is that a small amount of uncertainty is introduced into some of the census characteristics to prevent identification of specific individuals, households, or housing units. The edit is controlled so that the counts of total persons, totals by race and American Indian tribe, Hispanic origin, and age 18 years and over are *not affected* by the confidentiality edit and are published as collected. In addition, total counts for housing units by tenure are not affected by this edit.

The confidentiality edit is conducted by selecting a sample of census households from the 100-percent data internal census files and interchanging its data with other households that have identical characteristics on a set of selected key variables but are in different geographic locations within the same State. To provide more protection for ''small areas,'' a higher sampling rate was used for these areas. The net result of this procedure is that the data user's ability to obtain census data, particularly for small areas and subpopulation groups, has been significantly enhanced.

EDITING OF UNACCEPTABLE DATA

The objective of the processing operation is to produce a set of data that describes the population as accurately and clearly as possible. To meet this objective, questionnaires were edited during field data collection operations for consistency, completeness, and acceptability. Questionnaires were also reviewed by census clerks for omissions, certain inconsistencies, and population coverage. For example, write-in entries such as ''Don't know'' or ''NA'' were considered unacceptable. For some district offices, the initial edit was automated; however, for the majority of the district offices, it was performed by clerks. As a result of this operation, a telephone or personal visit followup was made to obtain missing information. Potential coverage errors were included in the followup, as well as a sample of questionnaires with omissions or inconsistencies.

Subsequent to field operations, remaining incomplete or inconsistent information on the questionnaires was assigned using imputation procedures during the final automated edit of the collected data. Allocations, or computer assignments of acceptable codes in place of unacceptable entries or blanks, are needed most often when an entry for a given item is lacking or when the information reported for a person or housing unit on that item is inconsistent with other information for that same person or housing unit. As in previous censuses, the general procedure for changing unacceptable entries was to assign an entry for a person or housing unit that was consistent with entries for persons or housing units with similar characteristics. The assignment of acceptable codes in place of blanks or unacceptable entries enhances the usefulness of the data.

Another way in which corrections were made during the computer editing process was through substitution; that is, the assignment of a full set of characteristics for a person or housing unit. When there was an indication that a housing unit was occupied, but the questionnaire contained no information for the people within the household, or the occupants were not listed on the questionnaire, a previously accepted household was selected as a substitute, and the full set of characteristics for the substitute was duplicated. The assignment of the full set of housing characteristics occurred when there was no housing information available. If the housing unit was determined to be occupied, the housing characteristics were assigned from a previously processed occupied unit. If the housing unit was vacant, the housing characteristics were assigned from a previously processed vacant unit.

SOURCES OF ERROR

In any large-scale statistical operation, such as the 1990 decennial census, human- and machine-related errors occur. These errors are commonly referred to as nonsampling errors. Such errors include not enumerating every household or every person in the population, not obtaining all required information from the respondents, obtaining incorrect or inconsistent information, and recording information incorrectly. In addition, errors can occur during the field review of the enumerators' work, during clerical handling of the census questionnaires, or during the electronic processing of the questionnaires.

To reduce various types of nonsampling errors, a number of techniques were implemented during the planning, development of the mailing address list, data collection, and data processing activities. Quality assurance methods

were used throughout the data collection and processing phases of the census to improve the quality of the data. A reinterview program was designed to minimize the errors in the data collection phase for enumerator-filled questionnaires.

Several coverage improvement programs were implemented during the development of the census address list and census enumeration and processing to minimize undercoverage of the population and housing units. These programs were developed based on experience from the 1980 decennial census and results from the 1990 decennial census testing cycle. In developing and updating the census address list, the Census Bureau used a variety of specialized procedures in different parts of the country.

- For larger urban areas, the Census Bureau purchased and coded address lists, had the United States Postal Service (USPS) review and update this list, and conducted a dependent canvass and update operation. Prior to mailout, local officials were given the opportunity to examine block counts of address listings (local review) and identify possible errors, and the USPS conducted a final review.
- For small cities and suburban and selected rural parts of the country, the Census Bureau created the address list through a listing operation that occurred in 1988 and 1989. For the addresses listed in 1988, the USPS reviewed and updated this list, and the Census Bureau reconciled USPS corrections through a field check; prior to mailout, the USPS conducted a final review of these addresses, and local officials participated in reviewing block counts of address listings.

Coverage improvement programs continued during and after mailout. The Census Bureau (rather than the USPS) delivered census questionnaires in the rural and seasonal housing areas listed in 1989 and in inner-city public housing developments. Computer and clerical edits and telephone and personal visit followups contributed to improved coverage.

APPENDIX D.
Collection and Processing Procedures

CONTENTS

Data Collection Procedures ---------- D–2
Enumeration and Residence Rules ---------- D–1
Processing Procedures ---------- D–4

ENUMERATION AND RESIDENCE RULES

In accordance with census practice dating back to the first United States census in 1790, each person was to be enumerated as an inhabitant of his or her ''usual residence'' in the 1990 census. Usual residence is the place where the person lives and sleeps most of the time or considers to be his or her usual residence. This place is not necessarily the same as the person's legal residence or voting residence. In the vast majority of cases, however, the use of these different bases of classification would produce substantially the same statistics, although there might be appreciable differences for a few areas.

The implementation of this practice has resulted in the establishment of rules for certain categories of persons whose usual place of residence is not immediately apparent. Furthermore, this practice means that persons were not always counted as residents of the place where they happened to be staying on Census Day (April 1, 1990).

Enumeration Rules

Each person whose usual residence was in the United States was to be included in the census, without regard to the person's legal status or citizenship. In a departure from earlier censuses, foreign diplomatic personnel participated voluntarily in the census, regardless of their residence on or off the premises of an embassy. As in previous censuses, persons in the United States specifically excluded from the census were foreign travelers who had not established a residence.

Americans with a usual residence outside the United States were not enumerated in the 1990 census. United States military and Federal civilian employees, and their dependents overseas, are included in the population counts for States for purposes of Congressional apportionment, but are excluded from all other tabulations for States and their subdivisions. The counts of United States military and Federal civilian employees, and their dependents, were obtained from administrative records maintained by Federal departments and agencies. Other Americans living overseas, such as employees of international agencies and private businesses and students, were not enumerated, nor were their counts obtained from administrative sources. On the other hand, Americans temporarily overseas were to be enumerated at their usual residence in the United States.

Residence Rules

Each person included in the census was to be counted at his or her usual residence—the place where he or she lives and sleeps most of the time or the place where the person considers to be his or her usual home. If a person had no usual residence, the person was to be counted where he or she was staying on April 1, 1990.

Persons temporarily away from their usual residence, whether in the United States or overseas, on a vacation or on a business trip, were counted at their usual residence. Persons who occupied more than one residence during the year were counted at the one they considered to be their usual residence. Persons who moved on or near Census Day were counted at the place they considered to be their usual residence.

Persons in the Armed Forces—Members of the Armed Forces were counted as residents of the area in which the installation was located, either on the installation or in the surrounding community. Family members of Armed Forces personnel were counted where they were living on Census Day (for example, with the Armed Forces person or at another location).

Each Navy ship not deployed to the 6th or 7th Fleet was attributed to the municipality that the Department of the Navy designated as its homeport. If the homeport included more than one municipality, ships berthed there on Census Day were assigned by the Bureau of the Census to the municipality in which the land immediately adjacent to the dock or pier was actually located. Ships attributed to the homeport, but not physically present and not deployed to the 6th or 7th Fleet, were assigned to the municipality named on the Department of the Navy's homeport list. These rules also apply to Coast Guard vessels.

Personnel assigned to each Navy and Coast Guard ship were given the opportunity to report a residence off the ship. Those who did report an off-ship residence in the communities surrounding the homeport were counted there; those who did not were counted as residents of the ship. Personnel on Navy ships deployed to the 6th or 7th Fleet on Census Day were considered to be part of the overseas population.

Persons on Maritime Ships—Persons aboard maritime ships who reported an off-ship residence were counted at that residence. Those who did not were counted as residents of the ship, and were attributed as follows:

1. The port where the ship was docked on Census Day, if that port was in the United States or its territories.
2. The port of departure if the ship was at sea, provided the port was in the United States or its territories.
3. The port of destination in the United States or its territories, if the port of departure of a ship at sea was a foreign port.
4. The overseas population if the ship was docked at a foreign port or at sea between foreign ports. (These persons were not included in the overseas population for apportionment purposes.)

Persons Away at School—College students were counted as residents of the area in which they were living while attending college, as they have been since the 1950 census. Children in boarding schools below the college level were counted at their parental home.

Persons in Institutions—Persons under formally authorized, supervised care or custody, such as in Federal or State prisons; local jails; Federal detention centers; juvenile institutions; nursing, convalescent, and rest homes for the aged and dependent; or homes, schools, hospitals, or wards for the physically handicapped, mentally retarded, or mentally ill, were counted at these places.

Persons Away From Their Usual Residence on Census Day—Migrant agricultural workers who did not report a usual residence elsewhere were counted as residents of the place where they were on Census Day. Persons in worker camps who did not report a usual residence elsewhere were counted as residents of the camp where they were on Census Day.

In some parts of the country, natural disasters displaced significant numbers of households from their usual place of residence. If these persons reported a destroyed or damaged residence as their usual residence, they were counted at that location.

Persons away from their usual residence were counted by means of interviews with other members of their families, resident managers, or neighbors.

DATA COLLECTION PROCEDURES

The 1990 census was conducted primarily through self-enumeration. The questionnaire packet included general information about the 1990 census and an instruction guide explaining how to complete the questionnaire. Spanish-language questionnaires and instruction guides were available on request. Instruction guides also were available in 32 other languages.

Enumeration of Housing Units

Each housing unit in the country received one of two versions of the census questionnaire:

1. A short-form questionnaire that contained a limited number of basic population and housing questions; these questions were asked of all persons and housing units and are often referred to as 100-percent questions.
2. A long-form questionnaire that contained the 100-percent items and a number of additional questions; a sampling procedure was used to determine those housing units that were to receive the long-form questionnaire.

Three sampling rates were employed. For slightly more than one-half of the country, one in every six housing units (about 17 percent) received the long-form or sample questionnaire. In functioning local governmental units (counties and incorporated places, and in some parts of the country, towns and townships) estimated to have fewer than 2,500 inhabitants, every other housing unit (50 percent) received the sample questionnaire in order to enhance the reliability of the sample data for these small areas. For census tracts and block numbering areas having more than 2,000 housing units in the Census Bureau's address files, one in every eight housing units (about 13 percent) received a sample questionnaire, providing reliable statistics for these areas while permitting the Census Bureau to stay within a limit of 17.7 million sample questionnaires, or a one-in-six sample, nationwide.

The mail-out/ mail-back procedure was used mainly in cities, suburban areas, towns, and rural areas where mailing addresses consisted of a house number and street name. In these areas, the Census Bureau developed mailing lists that included about 88.4 million addresses. The questionnaires were delivered through the mail and respondents were to return them by mail. Census questionnaires were delivered 1 week before Census Day (April 1, 1990)

The update/ leave/ mail-back method was used mainly in densely populated rural areas where it was difficult to develop mailing lists because mailing addresses did *not* use house number and street name. The Census Bureau compiled lists of housing units in advance of the census. Enumerators delivered the questionnaires, asked respondents to return them by mail, and added housing units not on the mailing lists. This method was used mainly in the South and Midwest, and also included some high-rise, low-income urban areas. A variation of this method was used in urban areas having large numbers of boarded-up buildings. About 11 million housing units were enumerated using this method.

The list/ enumerate method (formerly called conventional or door-to-door enumeration) was used mainly in very remote and sparsely-settled areas. The United States

Postal Service delivered unaddressed short-form questionnaires before Census Day. Starting a week before Census Day, enumerators canvassed these areas, checked that all housing units received a questionnaire, created a list of all housing units, completed long-form questionnaires, and picked up the completed short-form questionnaires. This method was used mainly in the West and Northeast to enumerate an estimated 6.5 million housing units.

Followup

Nonresponse Followup—In areas where respondents were to mail back their questionnaires, an enumerator visited each address from which a questionnaire was not received.

Coverage and Edit-Failure Followup—In the mail-back areas, some households returned a questionnaire that did not meet specific quality standards because of incomplete or inconsistent information, or the respondent had indicated difficulty in deciding who was to be listed on the questionnaire. These households were contacted by telephone or by personal visit to obtain the missing information or to clarify who was to be enumerated in the household. In areas where an enumerator picked up the questionnaires, the enumerator checked the respondent-filled questionnaire for completeness and consistency.

Special Enumeration Procedures

Special procedures and questionnaires were used for the enumeration of persons in group quarters, such as college dormitories, nursing homes, prisons, military barracks, and ships. The questionnaires (Individual Census Reports, Military Census Reports, and Shipboard Census Reports) included the 100-percent population questions but did not include any housing questions. In all group quarters, all persons were asked the basic population questions; in most group quarters, additional questions were asked of a sample (one-in-six) of persons.

Shelter and Street Night (S-Night)

The Census Bureau collected data for various components of the homeless population at different stages in the 1990 census. ''Shelter and Street Night'' (S-Night) was a special census operation to count the population in four types of locations where homeless people are found. On the evening of March 20, 1990, and during the early morning hours of March 21, 1990, enumerators counted persons in pre-identified locations:

1. Emergency shelters for the homeless population (public and private; permanent and temporary).
2. Shelters with temporary lodging for runaway youths.
3. Shelters for abused women and their children.
4. Open locations in streets or other places not intended for habitation.

Emergency shelters include all hotels and motels costing $12 or less (excluding taxes) per night regardless of whether persons living there considered themselves to be homeless, hotels and motels (regardless of cost) used entirely to shelter homeless persons, and pre-identified rooms in hotels and motels used for homeless persons and families. Enumeration in shelters usually occurred from 6 p.m. to midnight; street enumeration, from 2 a.m. to 4 a.m.; abandoned and boarded-up buildings from 4 a.m. to 8 a.m.; and shelters for abused women, from 6 p.m. on March 20 to noon on March 21.

Other components, which some consider as part of the homeless population, were enumerated as part of regular census operations. These include persons doubled up with other families, as well as persons with no other usual home living in transient sites, such as commercial campgrounds, maternity homes for unwed mothers, and drug/ alcohol abuse detoxification centers. In institutions, such as local jails and mental hospitals, the Census Bureau does not know who has a usual home elsewhere; therefore, even though some are literally homeless, these persons cannot be identified separately as a component of the homeless population.

There is no generally agreed-upon definition of ''the homeless,'' and there are limitations in the census count that prevent obtaining a total count of the homeless population under any definition. As such, the Census Bureau does not have a definition and will not provide a total count of ''the homeless.'' Rather, the Census Bureau will provide counts and characteristics of persons found at the time of the census in *selected* types of living arrangements. These selected components can be used as building blocks to construct a count of homeless persons appropriate to particular purposes as long as the data limitations are taken into account.

In preparation for ''Shelter-and-Street-Night'' enumeration, the regional census centers (RCC's) mailed a certified letter (Form D-33 (L)) to the highest elected official of each active functioning government of the United States (more than 39,000) requesting them to identify:

1. All shelters with sleeping facilities (permanent and temporary, such as church basements, armories, public buildings, and so forth, that could be open on March 20).
2. Hotels and motels used to house homeless persons and families.
3. A list of outdoor locations where homeless persons tend to be at night.
4. Places such as bus or train stations, subway stations, airports, hospital emergency rooms, and so forth, where homeless persons seek shelter at night.

5. The specific addresses of abandoned or boarded-up buildings where homeless persons were thought to stay at night.

The letter from the RCC's to the governmental units emphasized the importance of listing night-time congregating sites. The list of shelters was expanded using information from administrative records and informed local sources. The street sites were limited to the list provided by the jurisdictions. All governmental units were eligible for ''Shelter and Street Night.'' For cities with 50,000 or more persons, the Census Bureau took additional steps to update the list of shelter and street locations if the local jurisdiction did not respond to the certified letter. Smaller cities and rural areas participated if the local jurisdiction provided the Census Bureau a list of shelters or open public places to visit or if shelters were identified through our inventory development, local knowledge update, or during the Special Place Prelist operation.

The Census Bureau encouraged persons familiar with homeless persons and the homeless themselves to apply as enumerators. This recruiting effort was particularly successful in larger cities.

For shelters, both long- and short-form Individual Census Reports (ICR's) were distributed. For street enumeration, only short-form ICR's were used. Persons in shelters and at street locations were asked the basic population questions. Additional questions about social and economic characteristics were asked of a sample of persons in shelters only.

Enumerators were instructed *not* to ask who was homeless; rather, they were told to count all persons (including children) staying overnight at the shelters, and everyone they saw on the street except the police, other persons in uniform, and persons engaged in employment or obvious money-making activities other than begging and panhandling.

At both shelter and street sites, persons found sleeping were not awakened to answer questions. Rather, the enumerator answered the sex and race questions by observation and estimated the person's age to the best of his or her ability. In shelters, administrative records and information from the shelter operator were used, when available, for persons who were already asleep.

Less than 1 percent of shelters refused to participate in the census count at first. By the end of the census period, most of those eventually cooperated and the number of refusals had been reduced to a few. For the final refusals, head counts and population characteristics were obtained by enumerators standing outside such shelters and counting people as they left in the morning.

The ''street'' count was restricted to persons who were visible when the enumerator came to the open, public locations that had been identified by local jurisdictions. Homeless persons who were well hidden, moving about, or in locations other than those identified by the local governments were likely missed. The number missed will never be known and there is no basis to make an estimate of the number missed from census data. The count of persons in open, public places was affected by many factors, including the extra efforts made to encourage people to go to shelters for ''Shelter and Street Night,'' the weather (which was unusually cold in many parts of the country), the presence of the media, and distrust of the census. Expectations of the number of homeless persons on the street cannot be based on the number seen during the day because the night-time situation is normally very different as more homeless persons are in shelters or very well hidden.

For both ''Shelter-and-Street-Night'' locations, the Census Bureau assumed that the usual home of those enumerated was in the block where they were found (shelter or street).

The ''Shelter-and-Street-Night'' operation replaced and expanded the 1980 Mission Night (M-Night) and Casual Count operations. These two operations were aimed at counting the population who reported having no usual residence. M-Night was conducted a week after Census Day, in April 1980. Enumerators visited hotels, motels, and similar places costing $4 or less each night; missions, flophouses, local jails and similar places at which the average length of stay was 30 days or less; and nonshelter locations, such as bus depots, train stations, and all night movie theaters. Questions were asked of everyone, regardless of age. Enumerators conducted M-Night up to midnight on April 8, 1980, and returned the next morning to collect any forms completed after midnight.

The Casual Count operation was conducted in May 1980 at additional nonshelter locations, such as street corners, pool halls, welfare and employment offices. This operation lasted for approximately 2 weeks. Casual Count was conducted during the day only in selected large central cities. Only persons who appeared to be at least 15 years of age were asked if they had been previously enumerated. Casual Count was actually a coverage-improvement operation. It was not specifically an operation to count homeless persons living in the streets. Persons were excluded if they said they had a usual home outside the city because it was not cost effective to check through individual questionnaires in another city to try to find the person.

PROCESSING PROCEDURES

Respondents returned many census questionnaires by mail to 1 of over 344 census district offices or to one of six processing offices. In these offices, the questionnaires were ''checked in'' and edited for completeness and consistency of the responses. After this initial processing had been performed, all questionnaires were sent to the processing offices.

In the processing offices, the household questionnaires were microfilmed and processed by the Film Optical Sensing Device for Input to Computers (FOSDIC). For most items on the questionnaire, the information supplied

by the respondent was indicated by filling circles in predesignated positions. FOSDIC electronically ''read'' these filled circles from the microfilm copy of the questionnaire and transferred the information to computer tape. The computer tape did not include individual names, addresses, or handwritten responses.

The data processing was performed in several stages. All questionnaires were microfilmed, ''read'' by FOSDIC, and transferred to computer disk. Selected written entries in the race question on both the short and long forms were keyed from the microfilm and coded using the data base developed from the 1980 census and subsequent content and operational tests. Keying of other written entries on the long forms occurred in the seven processing offices.

The information (for example, income dollar amounts or homeowner shelter costs) on these keyed files was merged with the FOSDIC data or processed further through one of three automated coding programs. The codes for industry, occupation, place-of-birth, migration, place-of-work, ancestry, language, relationship, race, and Hispanic origin were merged with the FOSDIC data for editing, weighting, and tabulating operations at Census Bureau headquarters. All responses to the questions on Individual Census Reports (ICR's), Military Census Reports (MCR's), and Shipboard Census Reports (SCR's) were keyed, not processed by microfilm or FOSDIC.

APPENDIX E.
Facsimiles of Respondent Instructions and Questionnaire Pages

Your Guide for the

1990 U.S. Census Form

This guide gives helpful information on filling out your census form. If you need more help, call the local U.S. census office. **The telephone number is on the cover of the questionnaire.** After you have filled out your form, please return it in the **envelope** we have provided.

On the inside	Page
How to fill out your census form	**2**
Example	**2**
Your answers are confidential	**2**
Instructions for the census questions	**3–5**
What the census is about	**5**
Why the census asks certain questions	**5**

CENSUS '90

U.S. DEPARTMENT OF COMMERCE
BUREAU OF THE CENSUS

D-3

How to Fill Out Your Census Form

Please use a black lead pencil only. Black lead pencil is better to use than ballpoint or other pens. Most questions ask you to fill in the circle, or to print the information. See **Example** below.

Make sure you print answers for everyone in this household. If someone in the household, such as a roomer or boarder, does not want to give you all the information for the form, print at least the person's name and answer questions 2 and 3. A census taker will call to get the other information directly from the person.

There may be a question you cannot answer exactly. For example, you might not know the age of an elderly person or the price for which your house would sell. Ask someone else in your household; if no one knows, give your best estimate.

Instructions for individual questions begin on page 3 of this guide. They will help you to understand the questions and answer them correctly.

If you have a question about filling out the census form or need assistance, call the local U.S. census office. **The telephone number is given on the cover of the questionnaire.**

If you do not mail back your census form, a census taker will be sent out to assist you. But it saves time and your taxpayer dollars if you fill out the form yourself and mail it back.

Example

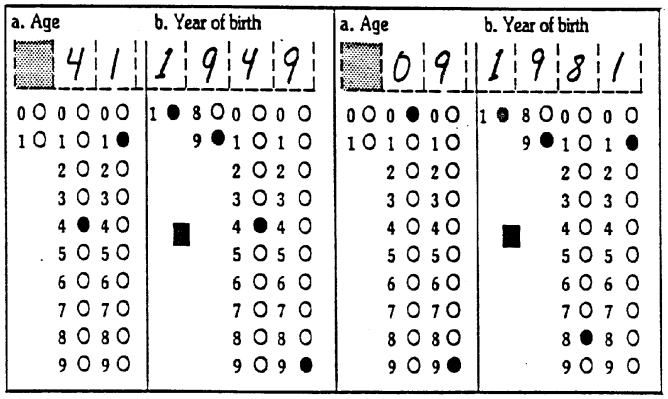

Your Answers Are Confidential

The law authorizing the census (Title 13, U.S. Code) also provides that your answers are confidential. No one except census workers may see your completed form and they can be fined and/or imprisoned for any disclosure of your answers. Only after 72 years can your individual census form become available to other government agencies (whether federal, state, county, or local). Until then, no other person or business can see your individual report.

The same law that protects the confidentiality of your answers requires that you provide the information asked in this census to the best of your knowledge.

Information collected from the decennial census is used for a variety of statistical purposes. Census information is used to find out where funding is most needed for schools, health centers, highways, and other services. Census results are used by members of public and private groups--including community organizations--and by businesses and industries, as well as by agencies at all levels of government.

Instructions for Questions 1a through 7

1a. List everyone who lives at this address in question 1a. If you are not sure if you should list a person, see the rules on page 1 of the census form. If you are still not sure, answer as best you can and fill in "Yes" for question H1a or H1b, as appropriate.

If there are more than seven people in your household, please list all the persons in question 1a, complete the form for seven people, and mail it back in the enclosed envelope. A census taker will call to obtain the information for the additional persons.

b. If everyone listed in question 1a usually lives at another address(es), print the address(es) in 1b.

2. Fill one circle to show how each person is related to the person in column 1.

If **Other relative** of the person in column 1, print the exact relationship such as son-in-law, daughter-in-law, grandparent, nephew, niece, mother-in-law, father-in-law, cousin, and so on.

If the **Stepson/stepdaughter** of the person in column 1 also has been legally adopted by the person in column 1, mark **Stepson/stepdaughter** but do not mark **Natural-born or adopted son/daughter**. In other words, **Stepson/stepdaughter** takes precedence over **Adopted son/daughter.**

4. Fill ONE circle for the race each person considers himself/herself to be.

If you fill the **Indian (Amer.)** circle, print the name of the tribe or tribes in which the person is enrolled. If the person is not enrolled in a tribe, print the name of the principal tribe(s).

If you fill the **Other API** circle [under **Asian or Pacific Islander (API)**], **only** print the name of the group to which the person belongs. For example, the **Other API** category includes persons who identify as Burmese, Fijian, Hmong, Indonesian, Laotian, Bangladeshi, Pakistani, Tongan, Thai, Cambodian, Sri Lankan, and so on.

If you fill the **Other race** circle, be sure to print the name of the race.

If the person considers himself/herself to be **White, Black or Negro, Eskimo or Aleut, fill one circle only. Please do not print the race in the boxes.**

The **Black or Negro** category also includes persons who identify as African-American, Afro-American, Haitian, Jamaican, West Indian, Nigerian, and so on.

All persons, regardless of citizenship status, should answer this question.

5. Print age at last birthday in the space provided (print "00" for babies less than 1 year old). Fill in the matching circle below each box. Also, print year of birth in the space provided. Then fill in the matching circle below each box. For an illustration of how to complete question 5, see the **Example** on page 2 of this guide.

6. If the person's only marriage was annulled, mark **Never married**.

7. A person is of Spanish/Hispanic origin if the person's origin (ancestry) is Mexican, Mexican-Am., Chicano, Puerto Rican, Cuban, Argentinean, Colombian, Costa Rican, Dominican, Ecuadoran, Guatemalan, Honduran, Nicaraguan, Peruvian, Salvadoran, from other Spanish-speaking countries of the Caribbean or Central or South America, or from Spain.

If you fill the **Yes, other Spanish/Hispanic** circle, print one group.

A person who is not of Spanish/Hispanic origin should answer this question by filling the **No (not Spanish/Hispanic)** circle. Note that the term **"Mexican-Am."** refers only to persons of Mexican origin or ancestry.

All persons, regardless of citizenship status, should answer this question.

Instructions for Questions H1a through H6

H1a. Refer to the list of persons you entered in question 1a on page 1. If you left anyone out of your list because you were not sure if the person(s) should be listed, answer question H1a as **Yes**. Then enter the name(s) and reason(s) why you did not list the person(s) on the lines provided. Otherwise, answer question H1a as **No**.

b. If you included anyone on your list even though you were not sure that you should list the person(s), answer question H1b as **Yes**. Then enter the name(s) and reason(s) why you listed the person(s) on the lines provided. Otherwise, answer question H1b as **No**.

H2. Fill only one circle.

Count all occupied and vacant apartments in the house or building. Do not count stores or office space.

Detached means there is open space on all sides, or the house is joined only to a shed or garage. *Attached* means that the house is joined to another house or building by at least one wall that goes from ground to roof. An example of **A one-family house attached to one or more houses** is a house in a row of houses attached to one another.

A mobile home or trailer that has had one or more rooms added or built onto it should be counted as a *one-family detached house;* a porch or shed is not considered a room.

H3. Count only whole rooms in your house, apartment, or mobile home used for living purposes, such as living rooms, dining rooms, kitchens, bedrooms, finished recreation rooms, family rooms, etc. Do not count bathrooms, kitchenettes, strip or pullman kitchens, utility rooms, foyers, halls, half-rooms, porches, balconies, unfinished attics, unfinished basements, or other unfinished space used for storage.

H4. Housing is owned if the owner or co-owner lives in it. Mark **Owned by you or someone in this household with a mortgage or loan** if the house, apartment, or mobile home is mortgaged or there is a contract to purchase. Mark **Owned by you or someone in this household free and clear (without a mortgage)** if there is no mortgage or other debt. If the house, apartment, or mobile home is owned but the land is rented, mark this question to show the status of the house, apartment, or mobile home.

Mark **Rented for cash rent** if any money rent is paid, even if the rent is paid by persons who are not members of your household, or by a federal, state, or local government agency.

Mark **Occupied without payment of cash rent** if the unit is **not** owned or being bought by the occupants and if money rent is **not** paid or contracted. The unit may be owned by friends or relatives who live elsewhere and who allow occupancy without charge. A house or apartment may be provided as part of wages or salary. Examples are: caretaker's or janitor's house or apartment; parsonages; tenant farmer or sharecropper houses for which the occupants do not pay cash rent; or military housing.

H5a. Answer H5a and H5b if you live in a one-family house or mobile home; include only land which you own or rent.

b. A business is easily recognized from the outside; for example, a grocery store or barber shop. A medical office is a doctor's or dentist's office regularly visited by patients.

H6. If this is a house, include the value of the house, the land it is on, and any other structures on the same property. If the house is owned but the land is rented, estimate the combined value of the house and the land. If this is a condominium unit, estimate the value for your house or apartment including your share of the common elements. If this is a mobile home, include the value of the mobile home and the value of the land. If you rent the land, estimate the value of the rented land and add it to the value of the mobile home.

Instructions for Questions H7a and H7b

H7a. Report the rent agreed to or contracted for, even if the rent for your house, apartment, or mobile home is unpaid or paid by someone else.

If rent is paid:	Multiply rent by:	If rent is paid:	Divide rent by:
By the day	30	4 times a year	3
By the week	4	2 times a year	6
Every other week	2	Once a year	12

b. Answer **Yes** if meals are included in the monthly rent payment, or you must contract for meals or a meal plan in order to live in this building.

What the Census Is About – Some Questions and Answers

Why are we taking a census?

The most important reason for taking a decennial census is to determine how many representatives each state will have in Congress.

What does the Census Bureau do with the information you provide?

The individual information collected in the census is grouped together into statistical totals. Information such as the number of persons in a given area, their ages, educational background, the characteristics of their housing, etc., enable government, business, and industry to plan more effectively.

How long have we been taking the census?

The first census was taken in 1790 in accordance with the requirement in the first article of the constitution. A census has been taken every 10 years since. The 1990 Decennial Census marks the 200th anniversary of the census.

How are you being counted?

Census forms are delivered to all households a few days before census day. Households are requested to fill out the form and mail it back to the census office.

Why the Census Asks Certain Questions

Here are a few reasons for asking some of the questions.

It is as important to get information about people and their houses as it is to count them.

Name? Names help make sure that everyone in a household is counted, but that no one is counted twice.

Value or rent? Government and planning agencies use answers to these questions in combination with other information to develop housing programs to meet the needs of people at different economic levels.

CENSUS '90

OFFICIAL 1990 U.S. CENSUS FORM

Thank you for taking time to complete and return this census questionnaire. It's important to you, your community, and the Nation.

The law requires answers but guarantees privacy.

By law (Title 13, U.S. Code), you're required to answer the census questions to the best of your knowledge. However, the same law guarantees that your census form remains confidential. For 72 years--or until the year 2062--only Census Bureau employees can see your form. No one else--no other government body, no police department, no court system or welfare agency--is permitted to see this confidential information under any circumstances.

How to get started--and get help.

Start by listing on the next page the names of all the people who live in your home. Please answer all questions with a black lead pencil. You'll find detailed instructions for answering the census in the enclosed guide. If you need additional help, call the toll-free telephone number to the left, near your address.

Please answer and return your form promptly.

Complete your form and return it by April 1, 1990 in the postage-paid envelope provided. Avoid the inconvenience of having a census taker visit your home.

Again, thank you for answering the 1990 Census.
Remember: Return the completed form by April 1, 1990.

Para personas de habla hispana –
(For Spanish-speaking persons)

Si usted desea un cuestionario del censo en español, llame sin cargo alguno al siguiente número: **1-800-CUENTAN**
(o sea 1-800-283-6826)

U.S. Department of Commerce
BUREAU OF THE CENSUS

FORM **D-1**

OMB No. 0607-0628
Approval Expires 07/31/91

Page 1

The 1990 census must count every person at his or her "usual residence." This means the place where the person lives and sleeps most of the time.

1a. List on the numbered lines below the name of each person living here on Sunday, April 1, including all persons staying here who have no other home. If EVERYONE at this address is staying here temporarily and usually lives somewhere else, follow the instructions given in question 1b below.

Include	Do NOT include
• Everyone who usually lives here such as family members, housemates and roommates, foster children, roomers, boarders, and live-in employees	• Persons who usually live somewhere else
• Persons who are temporarily away on a business trip, on vacation, or in a general hospital	• Persons who are away in an institution such as a prison, mental hospital, or a nursing home
• College students who stay here while attending college	• College students who live somewhere else while attending college
• Persons in the Armed Forces who live here	• Persons in the Armed Forces who live somewhere else
• Newborn babies still in the hospital	
• Children in boarding schools below the college level	
• Persons who stay here most of the week while working even if they have a home somewhere else	• Persons who stay somewhere else most of the week while working
• Persons with no other home who are staying here on April 1	

Print last name, first name, and middle initial for each person. Begin on line 1 with the household member (or one of the household members) in whose name this house or apartment is owned, being bought, or rented. If there is no such person, start on line 1 with any adult household member.

	LAST	FIRST	INITIAL		LAST	FIRST	INITIAL
1				7			
2				8			
3				9			
4				10			
5				11			
6				12			

1b. If EVERYONE is staying here only temporarily and usually lives somewhere else, list the name of each person on the numbered lines above, fill this circle ⟶ ○ and print their usual address below. DO NOT PRINT THE ADDRESS LISTED ON THE FRONT COVER.

House number | Street or road/Rural route and box number | Apartment number

City | State | ZIP Code

County or foreign country | Names of nearest intersecting streets or roads

NOW PLEASE OPEN THE FLAP TO PAGE 2 AND ANSWER ALL QUESTIONS FOR THE FIRST 7 PEOPLE LISTED. USE A BLACK LEAD PENCIL ONLY.

PLEASE ALSO ANSWER HOUSING QUESTIONS ON PAGE 3 →

Please fill one column for each person listed in Question 1a on page 1.	PERSON 1	PERSON 2
	Last name First name / Middle initial	Last name First name / Middle initial
2. How is this person related to PERSON 1? Fill ONE circle for each person. If **Other relative** of person in column 1, fill circle and print exact relationship, such as mother-in-law, grandparent, son-in-law, niece, cousin, and so on.	START in this column with the household member (or one of the members) in whose name the home is owned, being bought, or rented. If there is no such person, start in this column with any adult household member.	If a RELATIVE of Person 1: ○ Husband/wife ○ Brother/sister ○ Natural-born or adopted son/daughter ○ Father/mother ○ Grandchild ○ Other relative ○ Stepson/ stepdaughter If NOT RELATED to Person 1: ○ Roomer, boarder, or foster child ○ Unmarried partner ○ Housemate, roommate ○ Other nonrelative
3. Sex Fill ONE circle for each person.	○ Male ○ Female	○ Male ○ Female
4. Race Fill ONE circle for the race that the person considers himself/herself to be. If **Indian (Amer.)**, print the name of the enrolled or principal tribe. → If **Other Asian or Pacific Islander (API)**, print one group, for example: Hmong, Fijian, Laotian, Thai, Tongan, Pakistani, Cambodian, and so on. → If **Other race**, print race. →	○ White ○ Black or Negro ○ Indian (Amer.) (Print the name of the enrolled or principal tribe.) ○ Eskimo ○ Aleut Asian or Pacific Islander (API) ○ Chinese ○ Japanese ○ Filipino ○ Asian Indian ○ Hawaiian ○ Samoan ○ Korean ○ Guamanian ○ Vietnamese ○ Other API ○ Other race (Print race)	○ White ○ Black or Negro ○ Indian (Amer.) (Print the name of the enrolled or principal tribe.) ○ Eskimo ○ Aleut Asian or Pacific Islander (API) ○ Chinese ○ Japanese ○ Filipino ○ Asian Indian ○ Hawaiian ○ Samoan ○ Korean ○ Guamanian ○ Vietnamese ○ Other API ○ Other race (Print race)
5. Age and year of birth **a.** Print each person's age at last birthday. Fill in the matching circle below each box. **b.** Print each person's year of birth and fill the matching circle below each box.	a. Age: 0 ○ 0 ○ 0 ○ / 1 ○ 1 ○ 1 ○ / 2 ○ 2 ○ / 3 ○ 3 ○ / 4 ○ 4 ○ / 5 ○ 5 ○ / 6 ○ 6 ○ / 7 ○ 7 ○ / 8 ○ 8 ○ / 9 ○ 9 ○ b. Year of birth: 1 / 1 ● 8 ○ 0 ○ 0 ○ / 9 ○ 1 ○ 1 ○ / 2 ○ 2 ○ / 3 ○ 3 ○ / 4 ○ 4 ○ / 5 ○ 5 ○ / 6 ○ 6 ○ / 7 ○ 7 ○ / 8 ○ 8 ○ / 9 ○ 9 ○	a. Age: 0 ○ 0 ○ 0 ○ / 1 ○ 1 ○ 1 ○ / 2 ○ 2 ○ / 3 ○ 3 ○ / 4 ○ 4 ○ / 5 ○ 5 ○ / 6 ○ 6 ○ / 7 ○ 7 ○ / 8 ○ 8 ○ / 9 ○ 9 ○ b. Year of birth: 1 / 1 ● 8 ○ 0 ○ 0 ○ / 9 ○ 1 ○ 1 ○ / 2 ○ 2 ○ / 3 ○ 3 ○ / 4 ○ 4 ○ / 5 ○ 5 ○ / 6 ○ 6 ○ / 7 ○ 7 ○ / 8 ○ 8 ○ / 9 ○ 9 ○
6. Marital status Fill ONE circle for each person.	○ Now married ○ Separated ○ Widowed ○ Never married ○ Divorced	○ Now married ○ Separated ○ Widowed ○ Never married ○ Divorced
7. Is this person of Spanish/Hispanic origin? Fill ONE circle for each person. If **Yes, other Spanish/Hispanic**, print one group. →	○ No (not Spanish/Hispanic) ○ Yes, Mexican, Mexican-Am., Chicano ○ Yes, Puerto Rican ○ Yes, Cuban ○ Yes, other Spanish/Hispanic (Print one group, for example: Argentinean, Colombian, Dominican, Nicaraguan, Salvadoran, Spaniard, and so on.)	○ No (not Spanish/Hispanic) ○ Yes, Mexican, Mexican-Am., Chicano ○ Yes, Puerto Rican ○ Yes, Cuban ○ Yes, other Spanish/Hispanic (Print one group, for example: Argentinean, Colombian, Dominican, Nicaraguan, Salvadoran, Spaniard, and so on.)
FOR CENSUS USE →	○ ○	○ ○

PERSON 7

Last name

First name — Middle initial

If a RELATIVE of Person 1:

- ○ Husband/wife
- ○ Natural-born or adopted son/daughter
- ○ Stepson/ stepdaughter
- ○ Brother/sister
- ○ Father/mother
- ○ Grandchild
- ○ Other relative

If NOT RELATED to Person 1:

- ○ Roomer, boarder, or foster child
- ○ Housemate, roommate
- ○ Unmarried partner
- ○ Other nonrelative

- ○ Male
- ○ Female

- ○ White
- ○ Black or Negro
- ○ Indian (Amer.) (Print the name of the enrolled or principal tribe.)
- ○ Eskimo
- ○ Aleut

Asian or Pacific Islander (API)

- ○ Chinese
- ○ Filipino
- ○ Hawaiian
- ○ Korean
- ○ Vietnamese
- ○ Japanese
- ○ Asian Indian
- ○ Samoan
- ○ Guamanian
- ○ Other API

- ○ Other race (Print race)

a. Age — b. Year of birth

- ○ Now married
- ○ Widowed
- ○ Divorced
- ○ Separated
- ○ Never married

- ○ No (not Spanish/Hispanic)
- ○ Yes, Mexican, Mexican-Am., Chicano
- ○ Yes, Puerto Rican
- ○ Yes, Cuban
- ○ Yes, other Spanish/Hispanic (Print one group, for example: Argentinean, Colombian, Dominican, Nicaraguan, Salvadoran, Spaniard, and so on.)

NOW PLEASE ANSWER QUESTIONS H1a—H7b FOR YOUR HOUSEHOLD

H1a. Did you leave anyone out of your list of persons for Question 1a on page 1 because you were not sure if the person should be listed — for example, someone temporarily away on a business trip or vacation, a newborn baby still in the hospital, or a person who stays here once in a while and has no other home?

- ○ Yes, please print the name(s) and reason(s).
- ○ No

b. Did you include anyone in your list of persons for Question 1a on page 1 even though you were not sure that the person should be listed — for example, a visitor who is staying here temporarily or a person who usually lives somewhere else?

- ○ Yes, please print the name(s) and reason(s).
- ○ No

H2. Which best describes this building? Include all apartments, flats, etc., even if vacant.

- ○ A mobile home or trailer
- ○ A one-family house detached from any other house
- ○ A one-family house attached to one or more houses
- ○ A building with 2 apartments
- ○ A building with 3 or 4 apartments
- ○ A building with 5 to 9 apartments
- ○ A building with 10 to 19 apartments
- ○ A building with 20 to 49 apartments
- ○ A building with 50 or more apartments
- ○ Other

H3. How many rooms do you have in this house or apartment? Do NOT count bathrooms, porches, balconies, foyers, halls, or half-rooms.

- ○ 1 room
- ○ 2 rooms
- ○ 3 rooms
- ○ 4 rooms
- ○ 5 rooms
- ○ 6 rooms
- ○ 7 rooms
- ○ 8 rooms
- ○ 9 or more rooms

H4. Is this house or apartment —

- ○ Owned by you or someone in this household with a mortgage or loan?
- ○ Owned by you or someone in this household free and clear (without a mortgage)?
- ○ Rented for cash rent?
- ○ Occupied without payment of cash rent?

If this is a ONE-FAMILY HOUSE —

H5a. Is this house on ten or more acres?

- ○ Yes
- ○ No

b. Is there a business (such as a store or barber shop) or a medical office on this property?

- ○ Yes
- ○ No

Answer only if you or someone in this household OWNS OR IS BUYING this house or apartment —

H6. What is the value of this property; that is, how much do you think this house and lot or condominium unit would sell for if it were for sale?

- ○ Less than $10,000
- ○ $10,000 to $14,999
- ○ $15,000 to $19,999
- ○ $20,000 to $24,999
- ○ $25,000 to $29,999
- ○ $30,000 to $34,999
- ○ $35,000 to $39,999
- ○ $40,000 to $44,999
- ○ $45,000 to $49,999
- ○ $50,000 to $54,999
- ○ $55,000 to $59,999
- ○ $60,000 to $64,999
- ○ $65,000 to $69,999
- ○ $70,000 to $74,999
- ○ $75,000 to $79,999
- ○ $80,000 to $89,999
- ○ $90,000 to $99,999
- ○ $100,000 to $124,999
- ○ $125,000 to $149,999
- ○ $150,000 to $174,999
- ○ $175,000 to $199,999
- ○ $200,000 to $249,999
- ○ $250,000 to $299,999
- ○ $300,000 to $399,999
- ○ $400,000 to $499,999
- ○ $500,000 or more

Answer only if you PAY RENT for this house or apartment —

H7a. What is the monthly rent?

- ○ Less than $80
- ○ $80 to $99
- ○ $100 to $124
- ○ $125 to $149
- ○ $150 to $174
- ○ $175 to $199
- ○ $200 to $224
- ○ $225 to $249
- ○ $250 to $274
- ○ $275 to $299
- ○ $300 to $324
- ○ $325 to $349
- ○ $350 to $374
- ○ $375 to $399
- ○ $400 to $424
- ○ $425 to $449
- ○ $450 to $474
- ○ $475 to $499
- ○ $500 to $524
- ○ $525 to $549
- ○ $550 to $599
- ○ $600 to $649
- ○ $650 to $699
- ○ $700 to $749
- ○ $750 to $999
- ○ $1,000 or more

b. Does the monthly rent include any meals?

- ○ Yes
- ○ No

FOR CENSUS USE

A. Total persons

B. Type of unit

Occupied: ○ First form ○ Cont'n

Vacant: ○ Regular ○ Usual home elsewhere

C1. Vacancy status

- ○ For rent
- ○ For sale only
- ○ Rented or sold, not occupied
- ○ For seas/ rec/occ
- ○ For migrant workers
- ○ Other vacant

C2. Is this unit boarded up?

- ○ Yes
- ○ No

D. Months vacant

- ○ Less than 1
- ○ 1 up to 2
- ○ 2 up to 6
- ○ 6 up to 12
- ○ 12 up to 24
- ○ 24 or more

E. Complete after

JIC 1: ○ LR ○ TC ○ QA ○ P/F ○ RE ○ I/T ○ MV ○ ED ○ EN

JIC 2: ○ P0 ○ P3 ○ P6 ○ P1 ○ P4 ○ IA ○ P2 ○ P5 ○ SM

F. Cov.

○ 1b ○ 1a ○ 7 ○ H1

G. DO ID

Please make sure you have . . .

1. **FILLED this form completely.**
2. **ANSWERED Question 1a** on page 1.
3. **ANSWERED Questions 2 through 7** for each person you listed in Question 1a.
4. **ANSWERED Questions H1a through H7b** on page 3.

Also . . .

5. **PRINT here the name** of a household member who filled the form, the date the form was completed, and the telephone number at which a person in this household can be called.

Name			Date
Telephone number →	Area code	Number	○ Day ○ Night

Then . . .

6. **FOLD the form the way it was sent to you.**
7. **MAIL it back by April 1,** or as close to that date as possible, in the envelope provided; no stamp is needed. When you insert your completed questionnaire, please make sure that the address of the U.S. Census Office can be seen through the window on the front of the envelope.

NOTE – If you have listed more than 7 persons in Question 1a, please make sure that you have filled the form for the first 7 people. Then mail back this form. A census taker will call to obtain the information for the other people.

Thank you very much.

The Census Bureau estimates that, for the average household, this form will take 14 minutes to complete, including the time for reviewing the instructions and answers. Comments about this estimate should be directed to the Associate Director for Management Services, Bureau of the Census, Washington, DC 20233, Attn: CEN-90, and to the Office of Management and Budget, Paperwork Reduction Project CEN-90, Washington, DC 20503. Please DO NOT RETURN your questionnaire to either of these addresses. Use the enclosed preaddressed envelope to return your completed questionnaire.

APPENDIX F.
Data Products and User Assistance

CONTENTS

Data Products F–1
Geographic Products F–3
Other Census Bureau Resources F–5
Reference Materials F–4
Sources of Assistance F–4

The 1990 census data products, being released during 1991-93, are available in a variety of new and traditional media. The Census Bureau has increased the product options available to data users in an effort to meet a variety of requirements and maximize the usefulness of the data. For example, laser discs, called CD-ROM (compact disc—read-only memory), are a new data delivery medium.

The Census Bureau also has expanded services and sources of assistance available to data users. For example, the State Data Center Program has been expanded to include over 1,400 organizations to provide data and services to the public.

This appendix provides a detailed introduction to the 1990 census data products and related materials, such as maps and reference publications. It concludes by describing sources of assistance and other Census Bureau data available to the public.

DATA PRODUCTS

Printed reports and computer tape files traditionally are the most widely used products. The Census Bureau also offers data on microfiche, on CD-ROM laser discs, and through its online service, CENDATA™. These various products are described below. For information about prices and how to order, write or call Customer Services. (See the ''Sources of Assistance'' section for the address and phone number.)

The data products present statistics about the subjects covered in the 1990 census questionnaires. These subjects are listed in figure 1, page F–7. As the figure shows, there are 100-percent subjects (those covered in questions asked of everyone or about every housing unit) and sample subjects (those covered in questions asked at about one out of every six housing units). Generally, a data product presents either 100-percent data prepared by tabulating the responses to the 100-percent questions from all questionnaires, or sample data prepared by tabulating only the responses to the 100-percent and sample questions from the ''long-form'' questionnaires. Two report series, 1990 CPH-3 and 1990 CPH-4 (see figure 2, page F–8), present both 100-percent and sample data.

Printed Reports

Printed reports are the most convenient and readily available source of data for most census users. The Census Bureau releases the reports in several series (see figure 2) that are grouped under three broad titles: *1990 Census of Population and Housing* (1990 CPH), *1990 Census of Population* (1990 CP), and *1990 Census of Housing* (1990 CH). There also are reports, not reflected in figure 2, for the outlying areas of the Pacific. The reports are sold by the Superintendent of Documents, U.S. Government Printing Office. (See the ''Sources of Assistance'' section for the address and phone number.)

In several series, there are separate reports for each State. The geographic coverage of the State reports is listed in figure 2. The United States summaries for these report series contain, for the most part, data for the United States, regions, divisions, States, metropolitan areas (MA's), urbanized areas (UA's), counties, American Indian and Alaska Native areas, places with 10,000 or more persons, and other large substate areas (for example, county subdivisions, such as towns and townships, with 10,000 or more persons in selected States).

Report series that present data for small areas, such as census tracts, contain limited subject-matter detail (for example, counts of people by age ranges—under 5 years, 5 to 9 years, etc.—rather than by single years). Report series that include greater amounts of subject-matter detail include less geographic detail.

Computer Tape Files

The Census Bureau provides more data on tape and other machine-readable products than in printed reports. These products are sold by the Census Bureau's Customer Services. There are several general types of data files released on computer tape (available on both reels and cartridges). They are introduced below, and more information is presented in figures 3 and 4, pages F–11 through F–13.

Public Law 94-171 Data—This data file presents the counts designed and formatted for use in legislative redistricting. These counts also are available on CD-ROM and paper listings. Excerpts are available on CENDATA™. The counts, for areas as small as blocks, census tracts, and voting districts, include totals for population, race groups, persons of Hispanic origin, population 18 years and over, and housing units. (See figure 4.)

Summary Tape Files (STF's)— These computer tape files provide statistics with greater subject-matter detail than printed reports. They also present statistics for some types of areas, such as block groups and blocks, that are not included in the reports. (See figure 3.)

Here are some important features of STF's:

- Each STF presents a particular set of data tables for specific types of geographic areas.
- Each STF has three or more file types (indicated by a letter suffix attached to the STF number) that differ in the geographic levels reported, but contain the same data detail.
- STF's 1 and 2 contain 100-percent data, and STF's 3 and 4 offer sample data.
- STF's 1 and 3 report on smaller areas and offer less data detail than STF's 2 and 4.
- STF's 1 through 4 offer greater data detail than the 1980 STF's 1 through 4.

Subject Summary Tape Files (SSTF's)—These files are the source of the subject reports and provide greater subject-matter detail than the STF's. They present data for the United States, regions, and divisions, and, in some cases, also for States, counties, and large cities. (See figure 4.)

Public Use Microdata Sample (PUMS) Files—These computer tape files (see figure 4) contain data from samples of long-form housing-unit records (''microdata'') for large geographic areas. Each sample housing-unit record includes essentially all the 1990 census data collected about each person in a sample household and the characteristics of the housing unit. Information that could be used to identify an individual or a housing unit is not included in the file.

Microdata files enable users to prepare customized tabulations and cross-tabulations of most items on the census questionnaire. There are two PUMS files:

- A file presenting a 5-percent sample of housing units in which each household record includes codes to let the user know in what area, such as a group of counties, a single county, or a place, the household is located. Each area identified must have a population of at least 100,000 and boundaries that do not cross State lines.
- A file presenting a 1-percent sample of housing units. Its household records include codes associating them with MA's and other large areas, the boundaries of which may cross State lines. (For the 1980 census, there were two files with 1-percent samples. The 1-percent sample showing data for selected urbanized areas and other large areas will not be produced for the 1990 census.)

Other Special Computer Tape Files—Other files include the Census/ Equal Employment Opportunity (EEO) Special File and the County-to-County Migration File. (See figure 4.) The Census Bureau may prepare additional special files.

Microfiche

Block statistics are available on microfiche as they were for the 1980 census. The microfiche present, in table format, a subset of the tabulations for census blocks found in STF 1B (see figure 3). In the 1990 census, for the first time, the entire land area of the Nation and its possessions was block-numbered. This increased the number of blocks for which the Census Bureau provides data from 2.5 million in 1980 to 7 million for 1990. The cost and storage of block data of this magnitude would be prohibitive if the data were published in printed reports.

STF's 1A and 3A are available on microfiche, as well. As noted in figure 3, they provide data for a variety of geographic areas. Also, all printed reports are offered on microfiche from Customer Services soon after they are published.

Compact Disc—Read-Only Memory (CD-ROM)

For the 1990 census, the Public Law (P.L.) 94-171 file; an extract of STF 1B that presents selected statistics for blocks; and STF's 1A, 1C, 3A, 3B, and 3C are also available on CD-ROM. (One 4 3/ 4-inch CD-ROM, a type of optical or laser disc, can hold the contents of approximately 1,600 flexible diskettes, or three or four high-density computer tapes.)

Online Information Systems

The Census Bureau began CENDATA™, its online information service, in 1984. CENDATA™ is accessible through two information vendors, CompuServe and DIALOG. A number of Census Bureau reports, in whole or in part, are offered online. For the 1990 census, CENDATA™ provides up-to-date information about the availability of data products and carries selections of State, county, MA, and place data from the P.L. 94-171 tape file and STF's 1 and 3.

Custom Data Products

These products are for users who require unique tabulations that are not included in standard products; for example, information for locally defined geographic areas. Users also can order special microdata files.

The cost of preparing custom products must be paid by the users who request them. Any data that the Census Bureau provides in these products are subject to the same standards applied to other data to ensure that confidential individual information is not revealed.

User-Defined Areas Program (UDAP) Tabulations— UDAP can provide a set of predefined data tables for locally defined areas that do not correspond to standard 1990 census geographic areas. Users identify the geographic areas of interest to them by delineating boundaries around groupings of census blocks on 1990 census County

Block Maps or by electronically submitting the geographic components of their area of interest. (A contact for more information is given in the ''Sources of Assistance'' section.)

Special Tabulations—The Census Bureau can prepare special data tabulations for any specific geographic or subject-matter area. Users should rely on standard reports, tapes, microfiche, or user-defined area tabulations whenever possible, since special tabulations tend to be substantially more expensive and take time to arrange and produce. (Contacts for more information are given in the ''Sources of Assistance'' section.)

GEOGRAPHIC PRODUCTS

Maps

Census Bureau maps are necessary for virtually all uses of small-area 1990 census data. They are needed to locate the specific geographic areas for which the census provides data and to study the spatial relationship of the data for analytic purposes. The Census Bureau prepares a variety of 1990 census maps. Among the most useful are these four series:

County Block Maps—These maps show census blocks and their numbers; boundaries for statistical and governmental entities, such as census tracts and places; and physical features. The P.L. 94-171 version of these maps also shows voting district boundaries in those States that furnished them. The maps are prepared on electrostatic plotters by county (or equivalent entity) with one or more map sheets each, depending on the size and shape of the area and the density of the block pattern. An average county requires 20 map sheets. The maps may be purchased from Customer Services.

County Subdivision Outline Maps—Maps in this State-based series present the boundaries of the counties, county subdivisions, places, American Indian and Alaska Native areas (including off-reservation trust lands), tribal designated statistical areas, and tribal jurisdiction statistical areas. Electrostatic-plotter copies are available for purchase from Customer Services. Also, they appear on multiple page-size sheets in the State reports of these series: 1990 CPH-1, 1990 CPH-2, 1990 CPH-5, 1990 CP-1, 1990 CP-2, 1990 CH-1, and 1990 CH-2.

Census Tract/ Block Numbering Area (BNA) Outline Maps—Maps in this county-based series depict census tract or BNA boundaries and numbers, and the features underlying the boundaries. They also show governmental units in relation to the census tracts/ BNA's. Customer Services sells electrostatic-plotter copies, and the Superintendent of Documents sells printed copies.

Voting District Outline Maps—Maps in this county-based series depict voting district boundaries (for those counties for which States furnished boundary information) and the features underlying the boundaries. They also show governmental unit boundaries in relation to the voting districts. They are prepared on electrostatic plotters and sold by Customer Services.

Geographic Publications

The *Geographic Identification Code Scheme* report in the 1990 CPH-R series shows the 1990 census geographic area codes and Federal information processing standards (FIPS) codes, as appropriate, for States, metropolitan areas, counties, county subdivisions, places, American Indian and Alaska Native areas, and other entities, along with some descriptive information about the codes. The code scheme also is offered on computer tape.

Machine-Readable Geographic Files

All 1990 census summary tape files include 1990 census geographic area codes, FIPS codes, certain area names, land and inland water area in square kilometers, geographic coordinates for an internal point for each entity, and other geographic information.

The Census Bureau developed an automated geographic data base, known as the TIGER (Topologically Integrated Geographic Encoding and Referencing) System, to produce the geographic products for the 1990 census. TIGER provides coordinate-based digital map information for the entire United States, Puerto Rico, the U.S. Virgin Islands, and the Pacific territories over which the United States has jurisdiction.

The TIGER System has significantly improved the utility of 1990 census maps and geographic reference products. Extract files generated from the TIGER System permit users, with appropriate software, to perform such tasks as linking the statistical data in the P.L. 94-171 file or the STF's and displaying selected characteristics on maps or a video display screen at different scales and with whatever boundaries they select for any geographic area of the country. For example, a map for a particular county could show the distribution of the voting age population by city block.

The first extract of selected geographic and cartographic information intended for computer applications, such as plotting maps and building geographic information systems, is called the TIGER/ Line™ files. TIGER/ Line™ files contain attributes for the segments of each boundary and feature (for example, roads, railroads, and rivers), including 1990 census geographic codes for adjacent areas, latitude/ longitude coordinates of segment end points and the curvature of segments, the name and type of the feature, and the relevant census feature class code identifying the feature segment by category. TIGER/ Line™ files also furnish address ranges and associated ZIP

Codes for each side of street segments in major urban areas; provide the names of landmarks, such as lakes and golf courses; and include other information.

TIGER/ Line™ files and other TIGER System extracts, such as TIGER/ Boundary™ and TIGER/ DataBase™, are released on computer tape and, in some cases, CD-ROM. For information on TIGER extract files, contact Customer Services.

REFERENCE MATERIALS

The Census Bureau issues several reference publications for data users. Some are sold by the Superintendent of Documents; others are distributed free by Customer Services. Addresses and phone numbers for the Superintendent of Documents and Customer Services are given in the following section.

- *1990 Census of Population and Housing, Guide.* This guide, in the 1990 CPH-R report series, provides detailed information about all aspects of the census and a comprehensive glossary of census terms. Sold by the Superintendent of Documents, U.S. Government Printing Office.
- *1990 Census of Population and Housing Tabulation and Publication Program.* A free report describing 1990 census products, comparing 1990 products with those of 1980, and more. Request from Customer Services.
- *Census '90 Basics.* A free booklet covering how the 1990 census data were collected and processed, the full range of data products, the maps and geographic files, and more, but with less detail than the Guide (above). Request from Customer Services.
- *Census ABC's—Applications in Business and Community.* A free booklet that highlights key information about the 1990 census and illustrates a variety of ways the data can be used. Request from Customer Services.
- *Strength in Numbers.* A free, tabloid-size booklet designed to assist people in using 1990 census data in redistricting. Among other features, it includes illustrations of maps and Public Law 94-171 counts. Request from Customer Services.
- *TIGER: The Coast-to-Coast Digital Map Data Base.* A free booklet describing the structure and uses of the Census Bureau's TIGER System. Request from Customer Services.
- *Census and You.* The Census Bureau's monthly newsletter for data users. It reports on the latest 1990 census developments, selected new publications and computer tape files, other censuses and surveys, developments in services to users, and upcoming conferences and training courses. Subscriptions are sold by the Superintendent of Documents, U.S. Government Printing Office.
- *Monthly Product Announcement.* A free monthly listing of all new Census Bureau publications; microfiche; maps; data files on tape, diskettes, or CD-ROM; and technical documentation. To subscribe, contact Customer Services.
- *Census Catalog and Guide.* A comprehensive annual description of data products, statistical programs, and services of the Census Bureau. It provides abstracts of the publications, data files, microfiche, maps, and items online. In addition, the Catalog/ Guide offers such features as information about censuses and surveys and telephone contact lists of data specialists at the Census Bureau, the State Data Centers, and other data processing service centers. It is sold by the Superintendent of Documents, U.S. Government Printing Office.

Users also can get listings of new Census Bureau products, updated daily, by subscribing to the *Daily List.* This information and selected statistics are available online through CENDATA™, the Census Bureau's online information service. For more information, contact Customer Services.

SOURCES OF ASSISTANCE

U.S. Bureau of the Census

The Census Bureau's Customer Services sells most of the machine-readable data products, microfiche, and maps described earlier. (The 1990 census printed reports are sold by the Superintendent of Documents, as noted below.) Also, users may consult with specialists at the Census Bureau's Washington headquarters and its 12 regional offices. From time to time, the specialists also conduct workshops, seminars, and training courses.

Washington, DC, Contacts—To order products, for a telephone contacts list of Census Bureau specialists, and for general information: Customer Services, U.S. Bureau of the Census, Washington, DC 20233, telephone 301-763-4100 (fax number, 301-763-4794).

For User-Defined Areas Program (UDAP) information: UDAP Staff, Decennial Planning Division, U.S. Bureau of the Census, Washington, DC 20233, telephone 301-763-4282.

For special tabulation information: Population—Rosemarie Cowan, Population Division, U.S. Bureau of the Census, Washington, DC 20233, telephone 301-763-5476; Housing—William Downs, Housing and Household Economic Statistics, U.S. Bureau of the Census, Washington, DC 20233, telephone 301-763-8553.

Regional Office Contacts—

Atlanta, GA	404-347-2274
Boston, MA	617-565-7078
Charlotte, NC	704-371-6144
Chicago, IL	312-353-0980
Dallas, TX	214-767-7105
Denver, CO	303-969-7750
Detroit, MI	313-354-4654
Kansas City, KS	913-236-3711
Los Angeles, CA	818-904-6339
New York, NY	212-264-4730
Philadelphia, PA	215-597-8313
Seattle, WA	206-728-5314

Superintendent of Documents, U.S. Government Printing Office

The Superintendent of Documents handles the sale of most of the Federal Government's publications, including 1990 census reports. To order reports and for information: Superintendent of Documents, U.S. Government Printing Office, Washington, DC 20402, telephone 202-783-3238.

Other Sources of Products and Services

State Data Centers—The Census Bureau furnishes data products, training in data access and use, technical assistance, and consultation to all States, the District of Columbia, Guam, Puerto Rico, and the U.S. Virgin Islands. State Data Centers, in turn, offer publications for reference, printouts from computer tape, specially prepared reports, maps, and other products and assistance to data users. For a list of the State Data Centers, see the *Census Catalog and Guide* or contact Customer Services. The list also notes organizations in States participating in the Census Bureau's Business/ Industry Data Center (BIDC) Program. The BIDC's help business people, economic development planners, and other data users obtain and use data.

National Services Program—The National Services Program (NSP) provides data-related services for nationally based nonprofit organizations that represent minorities or other segments of the population who have been historically undercounted in decennial censuses. The participants include social service, business, professional, civil rights, educational, and religious groups. Through a pilot project, the National Services Information Center (NSIC) Initiative, three of these nonprofit groups now offer their clientele reports, computer tape printouts, and other information from the Census Bureau. To learn more about the NSP and the NSIC, write to the National Services Program, Data User Services Division, Bureau of the Census, Washington, DC 20233, or call 301-763-1384.

National Clearinghouse—The National Clearinghouse for Census Data Services is a listing of private companies and other organizations that offer assistance in obtaining and using data released by the Census Bureau. For a list of participants in the National Clearinghouse, see the *Census Catalog and Guide* or contact Customer Services.

Depository Libraries—There are 1,400 libraries that receive (from the Government Printing Office) Federal publications that they think their patrons will need. Often some of these publications are Census Bureau reports. The Census Bureau provides free reports to an additional 120 census depository libraries. Also, many libraries purchase census reports and maps for their areas. The *Census Catalog and Guide* includes a list of all depository libraries.

OTHER CENSUS BUREAU RESOURCES

The Census Bureau has more to offer than just the results of the census of population and housing. Through other censuses, surveys, and estimates programs, it compiles and issues (in reports, computer tape, and other media) data on subjects as diverse as appliance sales, neighborhood conditions, and exports to other countries. Here are examples of the information published about—

- *People:* Age, race, sex, income, poverty, child care, child support, fertility, noncash benefits, education, commuting habits, pension coverage, unemployment, ancestry.
- *Business and industry:* Number of employees, total payroll, sales and receipts, products manufactured or sold.
- *Housing and construction:* Value of new construction, numbers of owners and renters, property value or rent paid, housing starts, fuels used, mortgage costs.
- *Farms:* Number, acreage, livestock, crop sales.
- *Governments:* Revenues and expenditures, taxes, employment, pension funds.
- *Foreign trade:* Exports and imports, origin and destination, units shipped.
- *Other nations:* Population, birth rates, death rates, literacy, fertility.

The other censuses, such as agriculture, retail trade, manufactures, and governments, are collected for years ending in ''2'' and ''7.'' Surveys and estimates programs generate results as often as every month.

Many of the monthly ''economic indicators'' that measure how the Nation is doing come directly or indirectly from the Census Bureau. Examples: employment and unemployment; housing starts; wholesale and retail trade; manufacturers' shipments, inventories, and orders; export and import trade; and sales of single-family homes.

The other statistical activities of the Census Bureau are described below. Data users will find more information about them and descriptions of their data products in the

annual *Census Catalog and Guide.* Also, special guides and brochures are prepared for most of them. Contact the Census Bureau's Customer Services for more information.

Current Demographic and Housing Programs

Two types of current programs complement the 10-year census: population estimates and surveys. The total population of the United States is estimated monthly; the population of States, counties, and metropolitan areas is estimated annually; and the population of places and other governmental units is estimated every 2 years. Projections of future population are made at the national and State levels.

The Census Bureau's many household surveys update population and housing characteristics at the national level and sometimes for States and metropolitan areas, as well. These surveys also obtain many characteristics not included in the 10-year census. The Current Population Survey is taken monthly; the American Housing Survey national sample is taken biennially; the American Housing Survey metropolitan sample is taken in 44 areas, 11 per year in a 4-year cycle; most other surveys are annual or less frequent.

Economic Censuses and Surveys

The economic censuses provide statistics about business establishments once every 5 years, covering years ending in ''2'' and ''7.'' The 1987 Economic Censuses include the censuses of retail trade, wholesale trade, service industries, transportation, manufactures, mineral industries, and construction industries. Also included are related programs, such as statistics on minority- and women-owned businesses, enterprise statistics, and censuses of economic activity in Puerto Rico and some of the outlying areas under U.S. jurisdiction.

Several key statistics are tabulated for all industries covered in the censuses. They are number of establishments, number of employees, payroll, and measure of output (sales or receipts, and value of shipments or of work done). Other items vary from sector to sector.

The Census Bureau also has programs that provide current statistics on such measures as total sales of particular kinds of businesses or production of particular products. These programs include monthly, quarterly, and annual surveys, the results of which appear in publication series such as *Current Business Reports* and *Current Industrial Reports.* The County Business Patterns program offers annual statistics based on data compiled primarily from administrative records.

Agriculture Census and Surveys

The agriculture census is conducted concurrently with the economic censuses. It is the only source of uniform agriculture data at the county level. It provides data on such subjects as the number and size of farms; land use and ownership; livestock, poultry, and crops; and value of products sold.

Results of three surveys—the 1988 Farm and Ranch Irrigation Survey, 1988 Census of Horticulture Specialties, and 1988 Agricultural Economics and Land Ownership Survey—are published in conjunction with the 1987 Census of Agriculture. Also, the Census Bureau regularly issues reports from a survey on cotton ginnings.

Governments Census and Surveys

The census of governments, also for years ending in ''2'' and ''7,'' covers all types of governments: Federal, State, county, municipal (place), township (county subdivision), school district, and special district. It provides data on such subjects as number of public employees, payrolls, revenue, and expenditures.

Annual and quarterly surveys cover the same principal subjects but generate data only for States and the largest local governments.

Foreign Trade Statistics

Monthly U.S. merchandise trade data compiled by the Census Bureau summarize export and import transactions and are based on the official documents filed by shippers and receivers. These figures reflect the flow of merchandise but not intangibles like services and financial commitments. The trade figures trace commodity movements out of and into the U.S. Customs jurisdiction, which includes Puerto Rico and the U.S. Virgin Islands as well as the 50 States and the District of Columbia. Data are published separately on trade between the United States and Puerto Rico, the U.S. Virgin Islands, and other U.S. possessions.

Other Statistical Activities

The Census Bureau also offers international data. It maintains an international data base which is available to the public on computer tape and is used to produce the biennial *World Population Profile* report. It prepares studies dealing with the demographic and economic characteristics of other countries and world regions.

Statistical compendia are another important data product. These publications (sometimes also offered in machine-readable form) draw data from many sources and reorganize them for convenient use. The most widely used compendia are the annual *Statistical Abstract of the United States,* the *County and City Data Book* (published every 5 years), and the *State and Metropolitan Area Data Book* (published approximately every 4 years).

Figure 1. **1990 Census Content**

100-PERCENT COMPONENT

Population	**Housing**
Household relationship	Number of units in structure
Sex	Number of rooms in unit
Race	Tenure—owned or rented
Age	Value of home or monthly rent
Marital status	Congregate housing (meals included in rent)
Hispanic origin	Vacancy characteristics

SAMPLE COMPONENT

Population	**Housing**
Social characteristics:	Year moved into residence
Education—enrollment and attainment	Number of bedrooms
Place of birth, citizenship, and year of entry into U.S.	Plumbing and kitchen facilities
Ancestry	Telephone in unit
Language spoken at home	Vehicles available
Migration (residence in 1985)	Heating fuel
Disability	Source of water and method of sewage disposal
Fertility	Year structure built
Veteran status	Condominium status
	Farm residence
Economic characteristics:	Shelter costs, including utilities
Labor force	
Occupation, industry, and class of worker	
Place of work and journey to work	
Work experience in 1989	
Income in 1989	
Year last worked	

NOTE: Questions dealing with the subjects covered in the 100-percent component were asked of all persons and housing units. Those covered by the sample component were asked of a sample of the population and housing units.

Figure 2. **1990 Census Printed Reports**

Series	Title	Report(s) issued for	Description	Geographic areas
		1990 CENSUS OF POPULATION AND HOUSING (1990 CPH)		
		100-Percent Data		
1990 CPH-1	**Summary Population and Housing Characteristics**	U.S., States, DC, Puerto Rico, and U.S. Virgin Islands	Population and housing unit counts, and summary statistics on age, sex, race, Hispanic origin, household relationship, units in structure, value and rent, number of rooms, tenure, and vacancy characteristics	Local governmental units (i.e., counties, places, and towns and townships), other county subdivisions, and American Indian and Alaska Native areas
1990 CPH-2	**Population and Housing Unit Counts**	U.S., States, DC, Puerto Rico, and U.S. Virgin Islands	Total population and housing unit counts for 1990 and previous censuses	States, counties, county subdivisions, places, State component parts of metropolitan areas (MA's) and urbanized areas (UA's), and summary geographic areas (for example, urban and rural)
		100-Percent and Sample Data		
1990 CPH-3	**Population and Housing Characteristics for Census Tracts and Block Numbering Areas**	MA's, and the nonmetropolitan balance of each State, Puerto Rico, and U.S. Virgin Islands	Statistics on 100-percent and sample population and housing subjects	In MA's: census tracts/ block numbering areas (BNA's), places of 10,000 or more inhabitants, and counties. In the remainder of each State: census tracts/ BNA's, places of 10,000 or more, and counties
1990 CPH-4	**Population and Housing Characteristics for Congressional Districts of the 103rd Congress**	States and DC	Statistics on 100-percent and sample population and housing subjects	Congressional districts (CD's) and, within CD's, counties, places of 10,000 or more inhabitants, county subdivisions of 10,000 or more inhabitants in selected States, and American Indian and Alaska Native areas
		Sample Data		
1990 CPH-5	**Summary Social, Economic, and Housing Characteristics**	U.S., States, DC, Puerto Rico, and U.S. Virgin Islands	Statistics generally on sample population and housing subjects	Local governmental units (i.e., counties, places, and towns and townships), other county subdivisions, and American Indian and Alaska Native areas
		1990 CENSUS OF POPULATION (1990 CP)		
		100-Percent Data		
1990 CP-1	**General Population Characteristics**	U.S., States, DC, Puerto Rico, and U.S. Virgin Islands	Detailed statistics on age, sex, race, Hispanic origin, marital status, and household relationship characteristics	States, counties, places of 1,000 or more inhabitants, county subdivisions of 1,000 or more inhabitants in selected States, State parts of American Indian areas, Alaska Native areas, and summary geographic areas such as urban and rural

Figure 2. **1990 Census Printed Reports**—Con.

Series	Title	Report(s) issued for	Description	Geographic areas
		1990 CENSUS OF POPULATION (1990 CP)—Con.		
		100-Percent Data—Con.		
1990 CP-1-1A	**General Population Characteristics for American Indian and Alaska Native Areas**	U.S.	Detailed statistics on age, sex, race, Hispanic origin, marital status, and household relationship characteristics	American Indian and Alaska Native areas; i.e., American Indian reservations, off-reservation trust lands, tribal jurisdiction statistical areas (Oklahoma), tribal designated statistical areas, Alaska Native village statistical areas, and Alaska Native Regional Corporations
1990 CP-1-1B	**General Population Characteristics for Metropolitan Areas**	U.S.	Detailed statistics on age, sex, race, Hispanic origin, marital status, and household relationship characteristics	Individual MA's. For MA's split by State boundaries, summaries are provided both for the parts and for the whole MA
1990 CP-1-1C	**General Population Characteristics for Urbanized Areas**	U.S.	Detailed statistics on age, sex, race, Hispanic origin, marital status, and household relationship characteristics	Individual UA's. For UA's split by State boundaries, summaries are provided both for the parts and for the whole UA
		Sample Data		
1990 CP-2	**Social and Economic Characteristics**	U.S., States, DC, Puerto Rico, and U.S. Virgin Islands	Statistics generally on sample population subjects	States (including summaries such as urban and rural), counties, places of 2,500 or more inhabitants, county subdivisions of 2,500 or more inhabitants in selected States, Alaska Native areas, and the State portion of American Indian areas
1990 CP-2-1A	**Social and Economic Characteristics for American Indian and Alaska Native Areas**	U.S.	Statistics generally on sample population subjects	American Indian and Alaska Native areas, as for CP-1-1A
1990 CP-2-1B	**Social and Economic Characteristics for Metropolitan Areas**	U.S.	Statistics generally on sample population subjects	Individual MA's, as for CP-1-1B
1990 CP-2-1C	**Social and Economic Characteristics for Urbanized Areas**	U.S.	Statistics generally on sample population subjects	Individual UA's, as for CP-1-1C
1990 CP-3	**Population Subject Reports**	Selected subjects	Approximately 30 reports on population census subjects such as migration, education, income, the older population, and racial and ethnic groups	Generally limited to the U.S., regions, and divisions; for some reports, other highly populated areas such as States, MA's, counties, and large places

Figure 2. **1990 Census Printed Reports**—Con.

Series	Title	Report(s) issued for	Description	Geographic areas
		1990 CENSUS OF HOUSING (1990 CH)		
		100-Percent Data		
1990 CH-1	**General Housing Characteristics**	U.S., States, DC, Puerto Rico, and U.S. Virgin Islands	Detailed statistics on units in structure, value and rent, number of rooms, tenure, and vacancy characteristics	States, counties, places of 1,000 or more inhabitants, county subdivisions of 1,000 or more inhabitants in selected States, State parts of American Indian areas, Alaska Native areas, and summary geographic areas such as urban and rural
1990 CH-1-1A	**General Housing Characteristics for American Indian and Alaska Native Areas**	U.S.	Detailed statistics on units in structure, value and rent, number of rooms, tenure, and vacancy characteristics	American Indian and Alaska Native areas; i.e., American Indian reservations, trust lands, tribal jurisdiction statistical areas (Oklahoma), tribal designated statistical areas, Alaska Native village statistical areas, and Alaska Native Regional Corporations
1990 CH-1-1B	**General Housing Characteristics for Metropolitan Areas**	U.S.	Detailed statistics on units in structure, value and rent, number of rooms, tenure, and vacancy characteristics	Individual MA's. For MA's split by State boundaries, summaries are provided both for the parts and for the whole MA
1990 CH-1-1C	**General Housing Characteristics for Urbanized Areas**	U.S.	Detailed statistics on units in structure, value and rent, number of rooms, tenure, and vacancy characteristics	Individual UA's. For UA's split by State boundaries, summaries are provided both for the parts and for the whole UA
		Sample Data		
1990 CH-2	**Detailed Housing Characteristics**	U.S., States, DC, Puerto Rico, and U.S. Virgin Islands	Statistics generally on sample housing subjects	States (including summaries such as urban and rural), counties, places of 2,500 or more inhabitants, county subdivisions of 2,500 or more inhabitants in selected States, Alaska Native areas, and State parts of American Indian areas
1990 CH-2-1A	**Detailed Housing Characteristics for American Indian and Alaska Native Areas**	U.S.	Statistics generally on sample housing subjects	American Indian and Alaska Native areas, as in 1990 CH-1-1A
1990 CH-2-1B	**Detailed Housing Characteristics for Metropolitan Areas**	U.S.	Statistics generally on sample housing subjects	Individual MA's, as in 1990 CH-1-1B
1990 CH-2-1C	**Detailed Housing Characteristics for Urbanized Areas**	U.S.	Statistics generally on sample housing subjects	Individual UA's, as in 1990 CH-1-1C
1990 CH-3	**Housing Subject Reports**	Selected subjects	Approximately 10 reports on housing census subjects such as structural characteristics and space utilization	Generally limited to U.S., regions, and divisions; for some reports, other highly populated areas such as States, MA's, counties, and large places

Figure 3. **1990 Census Summary Tape Files**

Summary Tape File (STF 1A, 1B, etc.) and data type (100 percent or sample)[1]		Geographic areas	Description
	A[2 3]	States, counties, county subdivisions, places, census tracts/ block numbering areas (BNA's), block groups (BG's). Also Alaska Native areas and State parts of American Indian areas	
	B[2 3]	States, counties, county subdivisions, places, census tracts/ BNA's, BG's, blocks. Also Alaska Native areas and State parts of American Indian areas	
STF 1 (100 percent)	C[3]	U.S., regions, divisions, States (including summaries such as urban and rural), counties, places of 10,000 or more inhabitants, county subdivisions of 10,000 or more inhabitants in selected States, metropolitan areas (MA's), urbanized areas (UA's), American Indian and Alaska Native areas	Over 900 cells/ items of 100-percent population and housing counts and characteristics for each geographic area
	D	Congressional districts (CD's) of the 103rd Congress by State; and within each CD: counties, places of 10,000 or more inhabitants, county subdivisions of 10,000 or more inhabitants in selected States, Alaska Native areas, and American Indian areas	
	A	In MA's: counties, places of 10,000 or more inhabitants, and census tracts/ BNA's. In the remainder of each State: counties, places of 10,000 or more inhabitants, and census tracts/ BNA's	
STF 2 (100 percent)	B	States (including summaries such as urban and rural), counties, places of 1,000 or more inhabitants, county subdivisions, State parts of American Indian areas, and Alaska Native areas	Over 2,100 cells/ items of 100-percent population and housing counts and characteristics for each geographic area. Each of the STF 2 files will include a set of tabulations for the total population and separate presentations of tabulations by race and Hispanic origin
	C	U.S., regions, divisions, States (including summaries such as urban and rural), counties, places of 10,000 or more inhabitants, county subdivisions of 10,000 or more inhabitants in selected States, all county subdivisions in New England MA's, American Indian and Alaska Native areas, MA's, UA's	
	A[2 3]	States, counties, county subdivisions, places, census tracts/ BNA's, BG's. Also Alaska Native areas and State parts of American Indian areas	
	B[3]	Five-digit ZIP Codes within each State	
STF 3 (Sample)	C[3]	U.S., regions, divisions, States, counties, places of 10,000 or more inhabitants, county subdivisions of 10,000 or more inhabitants in selected States, American Indian and Alaska Native areas, MA's, UA's	Over 3,300 cells/ items of sample population and housing characteristics for each geographic area
	D	CD's of the 103rd Congress by State; and within each CD: counties, places of 10,000 or more inhabitants, county subdivisions of 10,000 or more inhabitants in selected States	

Figure 3. **1990 Census Summary Tape Files**—Con.

Summary Tape File (STF 1A, 1B, etc.) and data type (100 percent or sample)[1]		**Geographic areas**	**Description**
	A	In MA's: counties, places of 10,000 or more inhabitants, and census tracts/ BNA's. In the remainder of each State: counties, places of 10,000 or more inhabitants, and census tracts/ BNA's	
STF 4 (Sample)	B	State (including summaries such as urban and rural), counties, places of 2,500 or more inhabitants, county subdivisions of 2,500 or more inhabitants in selected States, all county subdivisions in New England MA's, State parts of American Indian areas, and Alaska Native areas	Over 8,500 cells/ items of sample population and housing characteristics for each geographic area. Each of the STF 4 files will include a set of tabulations for the total population and separate presentations of tabulations by race and Hispanic origin.
	C	U.S., regions, divisions, States (including urban and rural and metropolitan and nonmetropolitan components), counties, places of 10,000 or more inhabitants, county subdivisions of 10,000 or more inhabitants in selected States, all county subdivisions in New England MA's, American Indian and Alaska Native areas, MA's, UA's	

[1]Similar STF's will be prepared for Puerto Rico and the U.S. Virgin Islands.
[2]Also available on microfiche. STF 1B microfiche provides only part of the data for blocks and other areas in the tape file.
[3]Also available on laser disc (CD-ROM). STF 1B CD-ROM presents the same file extract as STF 1B microfiche.

Figure 4. **Other 1990 Census Data Products**

Title	Description	Geographic areas
Subject Summary Tape Files	About 20 computer tape files used to produce the subject reports (1990 CP-3 and 1990 CH-3 series). On the average, a file is the source of two subject reports	U.S., regions, divisions, States, metropolitan areas (MA's), and large counties and places
Public Law 94-171 Data File (redistricting data)	Counts by total, race, and Hispanic origin for the total population and population 18 years old and over, and counts of housing units. Available on tape, CD-ROM, and paper listings	States, counties, county subdivisions, places, census tracts/ block numbering areas (BNA's), block groups (BG's), and blocks; voting districts where States have identified them for the Census Bureau; and American Indian and Alaska Native areas
Census/ Equal Employment Opportunity (EEO) Special File	Sample tabulations showing detailed occupations and educational attainment data by age; cross tabulated by sex, Hispanic origin, and race	Counties, MA's, places of 50,000 or more inhabitants
County-to-County Migration File	Summary statistics for all intra-state county-to-county migration streams and significant interstate county-to-county migration streams. Each record will include codes for the geographic area of destination, and selected characteristics of the persons who made up the migration stream	States, counties
Public Use Microdata Sample (PUMS) Files	Machine-readable files containing a sample of individual long-form census records showing most population and housing characteristics but with identifying information removed	
5 Percent—PUMS Areas		County groups, counties, county subdivisions, and places with 100,000 or more inhabitants
1 Percent—Metropolitan Areas (1990)		MA's and other large areas with 100,000 or more inhabitants
User-Defined Areas Tabulations	A set of standard tabulations provided on printouts, tapes, or other products with maps and narrative (if requested)	User-defined areas created by aggregating census blocks
Special Tabulations	User-defined tabulations for specified geographic areas provided on printouts, tapes, or other products	User-defined areas or standard areas

Maps are not available.