JOBNAME: No Job Name PAGE: 1 SESS: 2 OUTPUT: Wed Jun 17 13:16:12 1992 / node2/ F main F / 90dec/ ch1/ 51/ cvrtpsp

U.S. Department of Commerce
Economics and Statistics Administration
BUREAU OF THE CENSUS

1990 CH-1-51

CENSUS '90

1990 Census of Housing

General Housing Characteristics

Wisconsin

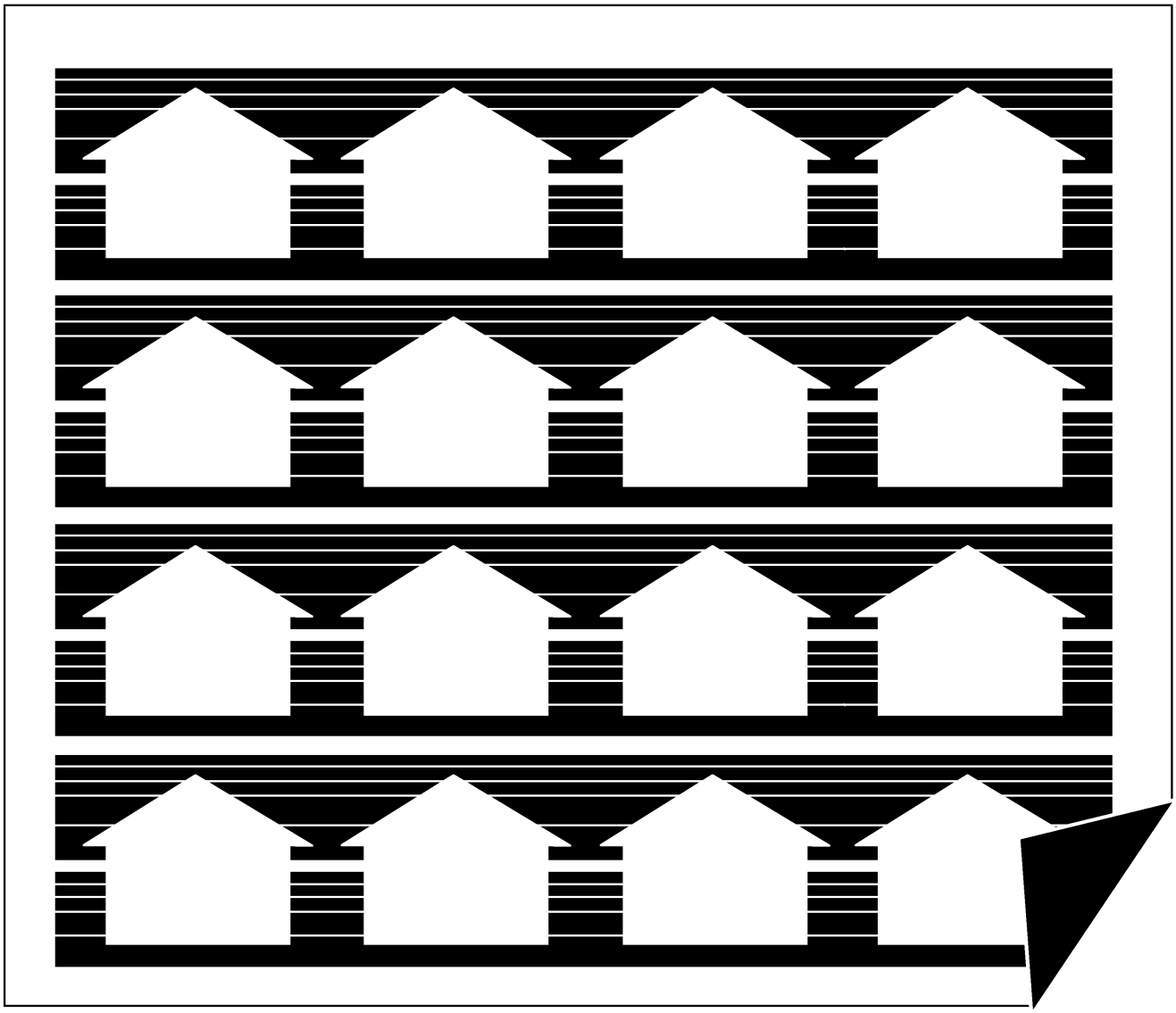

ACKNOWLEDGMENTS

The Decennial Planning Division, **Susan M. Miskura,** Chief, coordinated and directed all census operations. **Patricia A. Berman,** Assistant Division Chief for Content and Data Products, directed the development and implementation of the 1990 Census Tabulation and Publication Program. Other assistant division chiefs were **Robert R. Bair, Rachel F. Brown, James L. Dinwiddie, Allan A. Stephenson,** and **Edwin B. Wagner, Jr.** The following branch chiefs made significant contributions: **Cheryl R. Landman, Adolfo L. Paez, A. Edward Pike,** and **William A. Starr.** Other important contributors were **Linda S. Brudvig, Cindy S. Easton, Avis L. Foote, Carolyn R. Hay, Douglas M. Lee, Gloria J. Porter,** and **A. Nishea Quash.**

The Decennial Operations Division, **Arnold A. Jackson,** Chief, was responsible for processing and tabulating census data. Assistant division chiefs were: **Donald R. Dalzell, Kenneth A. Riccini, Billy E. Stark,** and **James E. Steed.** Processing offices were managed by **Alfred Cruz, Jr., Earle B. Knapp, Jr., Judith N. Petty, Mark M. Taylor, Russell L. Valentine, Jr., Carol A. Van Horn,** and **C. Kemble Worley.** The following branch chiefs made significant contributions: **Jonathan G. Ankers, Sharron S. Baucom, Catharine W. Burt, Vickie L. Cotton, Robert J. Hemmig, George H. McLaughlin, Carol M. Miller, Lorraine D. Neece, Peggy S. Payne, William L. Peil, Cotty A. Smith, Dennis W. Stoudt,** and **Richard R. Warren.** Other important contributors were **Eleanor I. Banks, Miriam R. Barton, Danny L. Burkhead, J. Kenneth Butler, Jr., Albert A. Csellar, Donald H. Danbury, Judith A. Dawson, Donald R. Dwyer, Beverly B. Fransen, Katherine H. Gilbert, Lynn A. Hollabaugh, Ellen B. Katzoff, Randy M. Klear, Norman W. Larsen, Peter J. Long, Sue Love, Patricia O. Madson, Mark J. Matsko, John R. Murphy, Dan E. Philipp, Eugene M. Rashlich, Willie T. Robertson, Barbara A. Rosen, Sharon A. Schoch, Imelda B. Severdia, Diane J. Simmons, Emmett F. Spiers, Johanne M. Stovall, M. Lisa Sylla,** and **Jess D. Thompson.**

The Housing and Household Economic Statistics Division, **Daniel H. Weinberg,** Chief, developed the questionnaire content, designed the data tabulations, and reviewed the data for the economic and housing characteristics. **Gordon W. Green, Jr.,** Assistant Division Chief for Economic Characteristics, and **Leonard J. Norry,** Assistant Division Chief for Housing Characteristics, directed the development of this work. The following branch chiefs made significant contributions: **William A. Downs, Peter J. Fronczek, Patricia A. Johnson, Enrique J. Lamas, Charles T. Nelson,** and **Thomas S. Scopp.** Other important contributors were **Eleanor F. Baugher, Jeanne C. Benetti, Robert L. Bennefield, Robert W. Bonnette, William S. Chapin, Higinio Feliciano, Timothy S. Grall, Cynthia J. Harpine, Selwyn Jones, Mary C. Kirk, Richard G. Kreinsen, Gordon H. Lester, Mark S. Littman, Wilfred T. Masumura, John M. McNeil, Diane C. Murphy, George F. Patterson, Thomas J. Palumbo, Kirby G. Posey, John Priebe, Anne D. Smoler,** and **Carmina F. Young.**

The Population Division, **Paula J. Schneider,** Chief, developed the questionnaire content, designed the data tabulations, and reviewed the data for the demographic and social characteristics of the population. **Philip N. Fulton,** Assistant Division Chief for Census Programs, directed the development of this work. Other assistant division chiefs were **Nampeo R. McKenney** and **Arthur J. Norton.** The following branch and staff chiefs made significant contributions: **Jorge H. del Pinal, Campbell J. Gibson, Roderick J. Harrison, Donald J. Hernandez, Jane H. Ingold, Martin T. O'Connell, Marie Pees, J. Gregory Robinson, Phillip A. Salopek, Paul M. Siegel, Robert C. Speaker, Gregory K. Spencer,** and **Cynthia M. Taeuber.** Other important contributors were **Celia G. Boertlein, Rosalind R. Bruno, Janice A. Costanzo, Rosemarie C. Cowan, Arthur R. Cresce, Larry G. Curran, Carmen DeNavas, Robert O. Grymes, Kristin A. Hansen, Mary C. Hawkins, Rodger V. Johnson, Michael J. Levin, Edna L. Paisano, Sherry B. Pollock, Stanley J. Rolark, A. Dianne Schmidley, Denise I. Smith,** and **Nancy L. Sweet.**

The Data User Services Division, **Gerard C. Iannelli,** then Chief, directed the development of data product dissemination and information to increase awareness, understanding, and use of census data. **Marie G. Argana,** Assistant Chief for Data User Services, directed preparation of electronic data products and their dissemination. **Alfonso E. Mirabal,** Assistant Chief for Group Information and Advisory Services, directed activities related to the National Services Program, State Data Centers, and preparation of training materials. The following branch chiefs made significant contributions: **Deborah D. Barrett, Frederick G. Bohme, Larry W. Carbaugh, James P. Curry, Samuel H. Johnson, John C. Kavaliunas,** and **Forrest B. Williams.** Other important contributors were **Molly Abramowitz, Celestin J. Aguigui, Barbara J. Aldrich, Delores A. Baldwin, Albert R. Barros, Geneva A. Burns, Carmen D. Campbell, James R. Clark, Virginia L. Collins, George H. Dailey, Jr., Barbara L. Hatchl, Theresa C. Johnson, Paul T. Manka, John D. McCall, Jo Ann Norris, David M. Pemberton, Sarabeth Rodriguez, Charles J. Wade, Joyce J. Ware,** and **Gary M. Young.**

The Geography Division, **Robert W. Marx,** Chief, directed and coordinated the census mapping and geographic activities. **Jack R. George,** Assistant Division Chief for Geoprocessing, directed the planning and development of the TIGER System and related software. **Robert A. LaMacchia,** Assistant Division Chief for Planning, directed the planning and implementation of processes for defining 1990 census geographic areas. **Silla G. Tomasi,** Assistant Division Chief for Operations, managed the planning and implementation of 1990 census mapping applications using the TIGER System. The following branch chiefs made significant contributions: **Frederick R. Broome, Charles E. Dingman, Linda M. Franz, David E. Galdi, Dan N. Harding, Donald I. Hirschfeld, David B. Meixler, Peter Rosenson, Joel Sobel, Brian Swanhart,** and **Richard Trois.** Other important contributors were **Gerard Boudriault, Desmond J. Carron, Anthony W. Costanzo, Paul W. Daisey, Beverly A. Davis, Carl S. Hantman, Christine J. Kinnear, Terence D. McDowell, Linda M. Pike, Rose J. A. Quarato, Lourdes Ramirez, Gavin H. Shaw, Daniel L. Sweeney, Timothy F. Trainor, Phyllis S. Willette,** and **Walter E. Yergen.**

The Statistical Support Division, **John H. Thompson,** Chief, directed the application of mathematical statistical techniques in the design and conduct of the census. **John S. Linebarger,** Assistant Division Chief for Quality Assurance, directed the development and implementation of operational and software quality assurance. **Henry F. Woltman,** Assistant Division Chief for Census Design, directed the development and implementation of sample design, disclosure avoidance, weighting, and variance estimation. **Howard Hogan** and **David V. Bateman** were contributing assistant division chiefs. The following branch chiefs made significant contributions: **Florence H. Abramson, Deborah H. Griffin, Richard A. Griffin, Lawrence I. Iskow,** and **Michael L. Mersch.** Other important contributors were **Linda A. Flores-Baez, Larry M. Bates, Somonica L. Green, James E. Hartman, Steven D. Jarvis, Alfredo Navarro, Eric L. Schindler, Carolyn T. Swan,** and **Glenn D. White.**

The 1990 Census Redistricting Data Office, **Marshall L. Turner, Jr.,** Chief, assisted by **Cathy L. Talbert,** directed the development and implementation of the 1990 Census Redistricting Data Program.

The Administrative and Publications Services Division, **Walter C. Odom,** Chief, provided direction for the census administrative services, publications, printing, and graphics functions. **Michael G. Garland** was a contributing assistant division chief. The following branch and staff chiefs made significant contributions: **Bernard E. Baymler, Albert W. Cosner, Gary J. Lauffer, Gerald A. Mann, Clement B. Nettles, Russell Price,** and **Barbara J. Stanard.** Other important contributors were **Barbara M. Abbott, Robert J. Brown, David M. Coontz,** and **John T. Overby.**

The Data Preparation Division, **Joseph S. Harris,** Chief, provided management of a multi-operational facility including kit preparation, procurement, warehousing and supply, and census processing activities. **Plummer Alston, Jr.,** and **Patricia M. Clark** were assistant division chiefs.

The Field Division, **Stanley D. Matchett,** Chief, directed the census data collection and associated field operations. **Richard L. Bitzer, Richard F. Blass, Karl K. Kindel,** and **John W. Marshall** were assistant division chiefs. Regional office directors were **William F. Adams, John E. Bell, LaVerne Collins, Dwight P. Dean, Arthur G. Dukakis, Sheila H. Grimm, William F. Hill, James F. Holmes, Stanley D. Moore, Marvin L. Postma, John E. Reeder,** and **Leo C. Schilling.**

The Personnel Division, **David P. Warner,** Chief, provided management direction and guidance to the staffing, planning pay systems, and employee relations programs for the census. **Colleen A. Woodard** was the assistant chief.

The Technical Services Division, **C. Thomas DiNenna,** Chief, designed, developed, deployed, and produced automated technology for census data processing.

JOBNAME: No Job Name PAGE: 2 SESS: 2 OUTPUT: Wed Jun 17 13:16:12 1992 / node2/ F main F / 90dec/ ch1/ 51/ cvrtpsp

1990 CH-1-51

1990 Census of Housing

General Housing Characteristics

Wisconsin

U.S. Department of Commerce
Barbara Hackman Franklin, Secretary
Rockwell A. Schnabel, Deputy Secretary

Economics and Statistics Administration
J. Antonio Villamil, Acting Under Secretary
for Economic Affairs and Administrator

BUREAU OF THE CENSUS
Barbara Everitt Bryant, Director

JOBNAME: No Job Name PAGE: 1 SESS: 62 OUTPUT: Tue Jun 16 15:37:18 1992 / node2/ F main F / 90dec/ all/ all/ rstr

Economics and Statistics Administration
J. Antonio Villamil, Acting Under Secretary for Economic Affairs and Administrator

BUREAU OF THE CENSUS
Barbara Everitt Bryant, Director
C.L. Kincannon, Deputy Director

Charles D. Jones, Associate Director for Decennial Census
William P. Butz, Associate Director for Demographic Programs
Bryant Benton, Associate Director for Field Operations
Bryant Benton, Acting Associate Director for Management Services
Peter A. Bounpane, Assistant Director for Decennial Census

For sale by the Superintendent of Documents, U.S. Government Printing Office,
Washington, DC 20402.

CONTENTS

	Page
List of Statistical Tables	iv
How to Use This Census Report	I–1
Table Finding Guide	II–1
User Notes	III–1
Statistical Tables (For detailed list of statistical tables, see page iv.)	1

APPENDIXES

A. Area Classifications	A–1
B. Definitions of Subject Characteristics	B–1
C. Accuracy of the Data	C–1
D. Collection and Processing Procedures	D–1
E. Facsimiles of Respondent Instructions and Questionnaire Pages	E–1
F. Data Products and User Assistance	F–1
G. Maps	G–1

LIST OF STATISTICAL TABLES

[An asterisk (*) indicates that the table was omitted because there were no qualifying geographic area(s) or population group(s)]

Table		Page
1.	**Summary of General Housing Characteristics: 1990** State Urban and Rural and Size of Place Inside and Outside Metropolitan Area County Place and [In Selected States] County Subdivision [1,000 or More Persons]	1
2.	**Occupied Housing Units by Race and Hispanic Origin of Householder: 1990** State Urban and Rural and Size of Place	12
3.	**Occupied Housing Units by Race and Hispanic Origin of Householder: 1990** State Inside and Outside Metropolitan Area	13
4.	**Occupied Housing Units by Race and Hispanic Origin of Householder: 1990** County	14
5.	**Occupied Housing Units by Race and Hispanic Origin of Householder: 1990** Place and [In Selected States] County Subdivision [1,000 or More Persons]	22
6.	**Summary of General Housing Characteristics of Housing Units With a White Householder: 1990** State Urban and Rural and Size of Place Inside and Outside Metropolitan Area County Place and [In Selected States] County Subdivision [1,000 or More Persons]	101
7.	**Summary of General Housing Characteristics of Housing Units With a Black Householder: 1990** State Urban and Rural and Size of Place Inside and Outside Metropolitan Area County Place and [In Selected States] County Subdivision [1,000 or More Persons]	112
8.	**Summary of General Housing Characteristics of Housing Units With an American Indian, Eskimo, or Aleut Householder: 1990** State Urban and Rural and Size of Place Inside and Outside Metropolitan Area County Place and [In Selected States] County Subdivision [1,000 or More Persons]	113
9.	**Summary of General Housing Characteristics of Housing Units With an Asian or Pacific Islander Householder: 1990** State Urban and Rural and Size of Place Inside and Outside Metropolitan Area County Place and [In Selected States] County Subdivision [1,000 or More Persons]	114
10.	**Summary of General Housing Characteristics of Housing Units With an Hispanic Origin Householder: 1990** State Urban and Rural and Size of Place Inside and Outside Metropolitan Area County Place and [In Selected States] County Subdivision [1,000 or More Persons]	115
11.	**Summary of General Housing Characteristics of Housing Units With a White, Not of Hispanic Origin Householder: 1990** State Urban and Rural and Size of Place Inside and Outside Metropolitan Area County Place and [In Selected States] County Subdivision [1,000 or More Persons]	116
12.	**Summary of General Housing Characteristics for American Indian and Alaska Native Areas: 1990** American Indian Area	128
13.	**Occupancy, Structural Characteristics, and Age of Householder: 1990** State Urban and Rural and Size of Place	129

TIPSII [UPF] GH155 CENSUS90 72583600 06/22/92 5:34 PM MACHINE: C DATA:NONE TAPE: NONE FRAME: 1
TSF:CENSUS90*92. 06/19/92 14:56:29 UTF:CENSUS90*93. 06/19/92 14:56:29 META:CENSUS90*H1TOCB55. 06/19/92 14:56:44

Table		Page
14.	**Utilization Characteristics: 1990** State Urban and Rural and Size of Place	130
15.	**Financial Characteristics: 1990** State Urban and Rural and Size of Place	131
16.	**Occupancy, Structural, and Utilization Characteristics of Housing Units With a White Householder: 1990** State Urban and Rural and Size of Place	132
17.	**Occupancy, Structural, and Utilization Characteristics of Housing Units With a Black Householder: 1990** State Urban and Rural and Size of Place	133
18.	**Occupancy, Structural, and Utilization Characteristics of Housing Units With an American Indian, Eskimo, or Aleut Householder: 1990** State Urban and Rural and Size of Place	134
19.	**Occupancy, Structural, and Utilization Characteristics of Housing Units With an Asian or Pacific Islander Householder: 1990** State Urban and Rural and Size of Place	135
20.	**Occupancy, Structural, and Utilization Characteristics of Housing Units With an Hispanic Origin Householder: 1990** State Urban and Rural and Size of Place	136
21.	**Occupancy, Structural, and Utilization Characteristics of Housing Units With a White, Not of Hispanic Origin Householder: 1990** State Urban and Rural and Size of Place	137
22.	**Age of Householder and Financial Characteristics of Housing Units With a White Householder: 1990** State Urban and Rural and Size of Place	138
23.	**Age of Householder and Financial Characteristics of Housing Units With a Black Householder: 1990** State Urban and Rural and Size of Place	139
24.	**Age of Householder and Financial Characteristics of Housing Units With an American Indian, Eskimo, or Aleut Householder: 1990** State Urban and Rural and Size of Place	140
25.	**Age of Householder and Financial Characteristics of Housing Units With an Asian or Pacific Islander Householder: 1990** State Urban and Rural and Size of Place	141
26.	**Age of Householder and Financial Characteristics of Housing Units With an Hispanic Origin Householder: 1990** State Urban and Rural and Size of Place	142
27.	**Age of Householder and Financial Characteristics of Housing Units With a White, Not of Hispanic Origin Householder: 1990** State Urban and Rural and Size of Place	143
28.	**Occupancy, Structural Characteristics, and Age of Householder: 1990** State Inside and Outside Metropolitan Area	144
29.	**Utilization Characteristics: 1990** State Inside and Outside Metropolitan Area	145
30.	**Financial Characteristics: 1990** State Inside and Outside Metropolitan Area	146
31.	**Occupancy, Structural, and Utilization Characteristics of Housing Units With a White Householder: 1990** State Inside and Outside Metropolitan Area	147
32.	**Occupancy, Structural, and Utilization Characteristics of Housing Units With a Black Householder: 1990** State Inside and Outside Metropolitan Area	148

TIPSII [UPF] GH155 CENSUS90 72583600 06/22/92 5:34 PM MACHINE: C DATA:NONE TAPE: NONE FRAME: 2
TSF:CENSUS90*92. 06/19/92 14:56:29 UTF:CENSUS90*93. 06/19/92 14:56:29 META:CENSUS90*H1TOCB55. 06/19/92 14:56:44

Table		Page
33.	**Occupancy, Structural, and Utilization Characteristics of Housing Units With an American Indian, Eskimo, or Aleut Householder: 1990** State Inside and Outside Metropolitan Area	149
34.	**Occupancy, Structural, and Utilization Characteristics of Housing Units With an Asian or Pacific Islander Householder: 1990** State Inside and Outside Metropolitan Area	150
35.	**Occupancy, Structural, and Utilization Characteristics of Housing Units With an Hispanic Origin Householder: 1990** State Inside and Outside Metropolitan Area	151
36.	**Occupancy, Structural, and Utilization Characteristics of Housing Units With a White, Not of Hispanic Origin Householder: 1990** State Inside and Outside Metropolitan Area	152
37.	**Age of Householder and Financial Characteristics of Housing Units With a White Householder: 1990** State Inside and Outside Metropolitan Area	153
38.	**Age of Householder and Financial Characteristics of Housing Units With a Black Householder: 1990** State Inside and Outside Metropolitan Area	154
39.	**Age of Householder and Financial Characteristics of Housing Units With an American Indian, Eskimo, or Aleut Householder: 1990** State Inside and Outside Metropolitan Area	155
40.	**Age of Householder and Financial Characteristics of Housing Units With an Asian or Pacific Islander Householder: 1990** State Inside and Outside Metropolitan Area	156
41.	**Age of Householder and Financial Characteristics of Housing Units With an Hispanic Origin Householder: 1990** State Inside and Outside Metropolitan Area	157
42.	**Age of Householder and Financial Characteristics of Housing Units With a White, Not of Hispanic Origin Householder: 1990** State Inside and Outside Metropolitan Area	158
43.	**Occupancy, Structural, and Utilization Characteristics of Housing Units With a Householder of Selected Racial Groups: 1990** State	159
44.	**Age of Householder and Financial Characteristics of Housing Units With a Householder of Selected Racial Groups: 1990** State	161
45.	**Occupancy, Structural, and Utilization Characteristics of Housing Units With a Householder of Hispanic Origin by Type: 1990** State	163
46.	**Age of Householder and Financial Characteristics of Housing Units With a Householder of Hispanic Origin by Type: 1990** State	164
47.	**Occupancy, Structural, and Utilization Characteristics of Housing Units for Race of Householder by Hispanic Origin: 1990** State	165
48.	**Age of Householder and Financial Characteristics of Housing Units for Race of Householder by Hispanic Origin: 1990** State	166
49.	**Occupancy, Structural Characteristics, and Age of Householder: 1990** County	167
50.	**Utilization Characteristics: 1990** County	175
51.	**Financial Characteristics: 1990** County	183

TIPSII [UPF] GH155 CENSUS90 72583600 06/22/92 5:34 PM MACHINE: C DATA:NONE TAPE: NONE FRAME: 3
TSF:CENSUS90*92. 06/19/92 14:56:29 UTF:CENSUS90*93. 06/19/92 14:56:29 META:CENSUS90*H1TOCB55. 06/19/92 14:56:44

Table		Page
52.	**Occupancy, Structural, and Utilization Characteristics of Housing Units by Race and Hispanic Origin of Householder: 1990** County	191
53.	**Age of Householder and Financial Characteristics of Housing Units by Race and Hispanic Origin of Householder: 1990** County	206
54.	**Occupancy, Structural, and Utilization Characteristics of Housing Units With a Householder of Selected Racial Groups: 1990** County	221
55.	**Age of Householder and Financial Characteristics of Housing Units With a Householder of Selected Racial Groups: 1990** County	228
56.	**Occupancy, Structural, and Utilization Characteristics of Housing Units With a Householder of Hispanic Origin by Type: 1990** County	235
57.	**Age of Householder and Financial Characteristics of Housing Units With a Householder of Hispanic Origin by Type: 1990** County	239
58.	**Occupancy, Structural Characteristics, and Age of Householder: 1990** Place and [In Selected States] County Subdivision [10,000 or More Persons]	243
59.	**Utilization Characteristics: 1990** Place and [In Selected States] County Subdivision [10,000 or More Persons]	250
60.	**Financial Characteristics: 1990** Place and [In Selected States] County Subdivision [10,000 or More Persons]	257
61.	**Occupancy, Structural, and Utilization Characteristics of Housing Units by Race and Hispanic Origin of Householder: 1990** Place and [In Selected States] County Subdivision [10,000 or More Persons]	264
62.	**Age of Householder and Financial Characteristics of Housing Units by Race and Hispanic Origin of Householder: 1990** Place and [In Selected States] County Subdivision [10,000 or More Persons]	277
63.	**Occupancy, Structural, and Utilization Characteristics of Housing Units With a Householder of Selected Racial Groups: 1990** Place and [In Selected States] County Subdivision [10,000 or More Persons]	290
64.	**Age of Householder and Financial Characteristics of Housing Units With a Householder of Selected Racial Groups: 1990** Place and [In Selected States] County Subdivision [10,000 or More Persons]	295
65.	**Occupancy, Structural, and Utilization Characteristics of Housing Units With a Householder of Hispanic Origin by Type: 1990** Place and [In Selected States] County Subdivision [10,000 or More Persons]	300
66.	**Age of Householder and Financial Characteristics of Housing Units With a Householder of Hispanic Origin by Type: 1990** Place and [In Selected States] County Subdivision [10,000 or More Persons]	303
67.	**Occupancy, Structural Characteristics, and Age of Householder: 1990** Place and [In Selected States] County Subdivision [2,500 to 9,999 Persons]	306
68.	**Utilization and Financial Characteristics: 1990** Place and [In Selected States] County Subdivision [2,500 to 9,999 Persons]	329
69.	**Occupancy, Structural, and Financial Characteristics of Housing Units by Race and Hispanic Origin of Householder: 1990** Place and [In Selected States] County Subdivision [2,500 to 9,999 Persons]	352
70.	**Occupancy, Structural, and Financial Characteristics of Housing Units With a Householder of Selected Racial Groups: 1990** Place and [In Selected States] County Subdivision [2,500 to 9,999 Persons]	355

TIPSII [UPF] GH155 CENSUS90 72583600 06/22/92 5:34 PM MACHINE: C DATA:NONE TAPE: NONE FRAME: 4
TSF:CENSUS90*92. 06/19/92 14:56:29 UTF:CENSUS90*93. 06/19/92 14:56:29 META:CENSUS90*H1TOCB55. 06/19/92 14:56:44

Table		Page
71.	**Occupancy, Structural, and Financial Characteristics of Housing Units With a Householder of Hispanic Origin by Type: 1990** Place and [In Selected States] County Subdivision [2,500 to 9,999 Persons]	**356**
72.	**Selected Housing Characteristics: 1990** Place and [In Selected States] County Subdivision [1,000 to 2,499 Persons]	**357**
73.	**Summary of General Housing Characteristics: 1990** County County Subdivision	**363**
74.	**Occupancy, Structural, and Financial Characteristics for American Indian and Alaska Native Areas: 1990** American Indian Area	**385**
75.	**Allocation and Substitution for Selected Housing Items: 1990** State	**388**
76.	**Percent of Housing Units Allocated or Substituted: 1990** State Urban and Rural and Size of Place Inside and Outside Metropolitan Area County Place and [In Selected States] County Subdivision [1,000 or More Persons]	**389**

TIPSII [UPF] GH155 CENSUS90 72583600 06/22/92 5:34 PM MACHINE: C DATA:NONE TAPE: NONE FRAME: 5
TSF:CENSUS90*92. 06/19/92 14:56:29 UTF:CENSUS90*93. 06/19/92 14:56:29 META:CENSUS90*H1TOCB55. 06/19/92 14:56:44

HOW TO USE THIS CENSUS REPORT

CONTENTS

Contents of the Appendixes I–3
Graphics I–3
How to Find Geographic Areas and Subject-Matter Data I–1
How to Use the Statistical Tables I–2
User Notes I–3

INTRODUCTION

Data from the 1990 census are presented in several different report series. These series are published under the following three subject titles:

1. 1990 Census of Population (1990 CP)
2. 1990 Census of Housing (1990 CH)
3. 1990 Census of Population and Housing (1990 CPH)

The types of data and the geographic areas shown in reports differ from one series to another. In most series, there is one report for each State, the District of Columbia, Puerto Rico, and the Virgin Islands of the United States (Virgin Islands), plus a United States summary report. Some series include reports for American Indian and Alaska Native areas, metropolitan areas, and urbanized areas. See appendix F for detailed information about the various report series; additional 1990 census data products such as computer tapes, microfiche, and laser disks; other related materials; and sources of assistance.

The data from the 1990 census were derived from a limited number of basic questions asked of the entire population and about every housing unit (referred to as the 100-percent questions), and from additional questions asked of a sample of the population and housing units (referred to as the sample questions). Two primary versions of questionnaires were used: a short form containing only the 100-percent questions and a long form containing both the 100-percent questions and the additional sample questions. Appendix E presents facsimiles of the questionnaire pages and the respondent instructions used to collect the data included in this report. Appendix F lists the subjects that are covered by the 100-percent and sample components of the 1990 census.

Legal provision for this census, which was conducted as of April 1, 1990, was made in the Act of Congress of August 31, 1954 (amended August 1957, December 1975, and October 1976), which is codified in Title 13, United States Code.

HOW TO FIND GEOGRAPHIC AREAS AND SUBJECT-MATTER DATA

This report includes a table finding guide to assist the user in locating those statistical tables that contain the data that are needed. The table finding guide lists alphabetically, by geographic area, the subjects shown in this report. To determine which tables in this report show data for a particular topic, find the subject in the left-hand column of the table finding guide and then look across the columns using the headings at the top for the desired type of geographic area. Below is an example of a table finding guide.

TABLE FINDING GUIDE

Subjects by Type of Geographic Area and Table Number

Subjects covered in this report are shown on the left side, and types of geographic areas are shown at the top. For a description of area classifications, see appendix A. For definitions and explanations of subject characteristics, see appendix B. Table numbers without reference letters in parentheses indicate data for the total population only. Data by race and Hispanic origin are indicated with reference letters in parentheses after the table numbers. Reference letters for population counts and subjects by race and Hispanic origin follow:

(A) White; Black; American Indian, Eskimo, or Aleut; Asian or Pacific Islander; Hispanic origin; White, not of Hispanic origin.
(B) American Indian, Eskimo, Aleut, All Asian, Chinese, Filipino, Japanese, Asian Indian, Korean, Vietnamese, Cambodian, Hmong, Laotian, Thai, All Pacific Islander, Hawaiian, Samoan, Guamanian.
(C) Mexican, Puerto Rican, Cuban, Other Hispanic origin, Dominican, Central American, Guatemalan, Honduran, Nicaraguan, Panamanian, Salvadoran, South American, Colombian, Ecuadorian, Peruvian.
(D) Race by Hispanic origin.

Subject	The State		County		Place and (in selected States) county subdivision[2]		American Indian and Alaska Native area[3]
	Total	Urban, rural, size of place, and rural farm[1]	Total	Rural or rural farm	10,000 or more	2,500 to 9,999	
Age	20, 34, 65(B),	20, 56(A)	95, 106(A)	169, 171	135(A)	151	173(A)
Ancestry	17, 31	17	92	...	121	150	...
Disability	20, 34, 84(D)	20, 57(A)	95, 107(A)	...	136(A)	152	174(A)
Educational attainment	22, 36	22, 57(A)	97, 107(A)	169, 171	136(A)	160(A)	174(A)
Household type and relationship	21, 35	21, 56(A)	96, 106(A)	169, 171	135(A)	160(A)	173(A)
Industry	26, 40, 67(B)	26, 58(A)	101,108(A), 116(B),	170, 172	137(A) 148(C)	161(A) 167(C)	175(A)
Poverty status	29, 43, 72(B)	29, 63(A)	104, 113(A) 117(B)	170, 172	142(A) 149(C)	162(A) 168(C)	180(A)
Residence in 1985	23, 37, 67(B)	23, 60(A)	98, 110(A)	...	139(A)	155	177(A)
Veteran status	23, 37, 69(B)	23, 60(A)	98, 110(A)	...	139(A)	155	177(A)
Work status in 1989	27, 41, 69(B)	27, 60(A)	102, 110(A)	...	139(A)	155	177(A)

... Not applicable.

[1]Type of residence categories are less detailed in tables 56–64 (which show characteristics by race and Hispanic origin) than in other tables.

[2]The selected States are Connecticut, Maine, Massachusetts, Michigan, Minnesota, New Hampshire, New Jersey, New York, Pennsylvania, Rhode Island, Vermont, and Wisconsin.

[3]Characteristics are shown only for the American Indian, Eskimo, or Aleut population.

Tables identified in the table finding guide with a reference letter in parentheses after the table number present characteristics for racial groups or persons of Hispanic origin. The tables without reference letters contain data for the total population only. The table finding guide does not include cross-classifications of subject-matter items, nor does it distinguish among tables presenting data for all persons or housing units and tables presenting data for subgroups (for example, persons under 18 years or renter-occupied housing units) unless it is necessary to locate the subject.

Additional information to locate data within specific reports often is provided in the headnote at the top of the table finding guide and in the footnotes at the bottom of the guide.

HOW TO USE THE STATISTICAL TABLES

Parts of a Statistical Table

The census data included in printed reports are arranged in tables. Each table includes four major parts: *(1) heading, (2) boxhead, (3) stub, and (4) data field.*

A typical census report table is illustrated below.

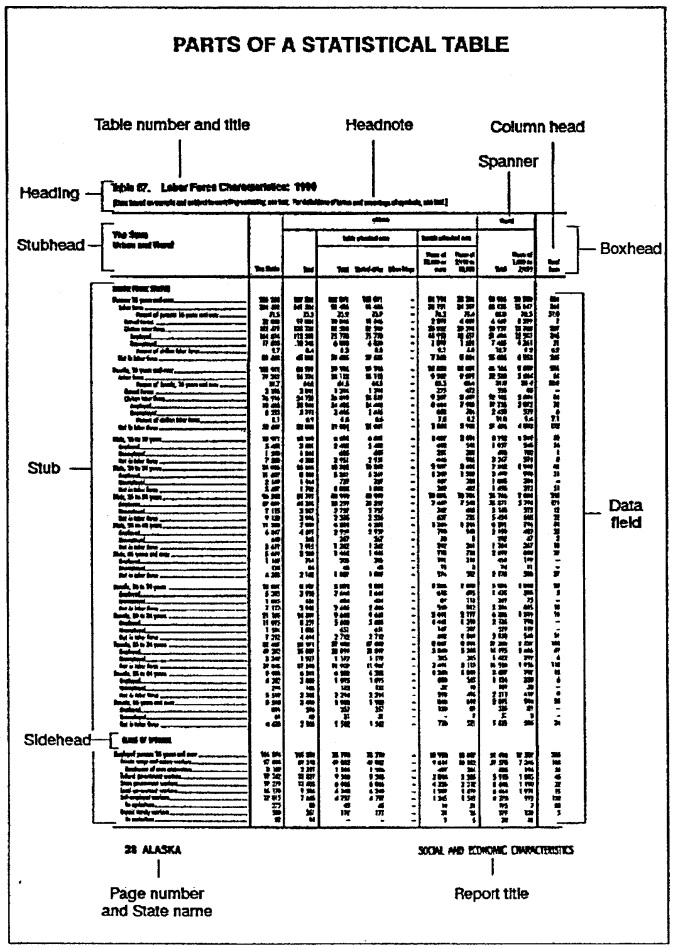

The *heading* consists of the table number, title, and headnote. The table number indicates the position of the table within the report, while the title is a brief statement indicating the classification, nature, and time reference of the data presented in the table. The headnote is enclosed in brackets and is located under the title. It contains statements that qualify, explain, or provide information pertaining to the entire table. In some tables showing racial and Hispanic origin groups, the headnote includes information that data are presented only when certain population-size criteria (thresholds) are met. (For more information on thresholds, see the ''User Notes'' section.)

The *boxhead* is under the heading. This portion of the table, which contains the individual column heads or captions, describes the data in each vertical column. In the boxhead of many tables, a spanner appears across and above two or more column heads or across two or more lower spanners. The purpose of a spanner is to classify or qualify items below it or separate the table into identifiable blocks in terms of major aspects of the data.

The *stub* is located at the left edge of the table. It includes a listing of line or row captions or descriptions. At the top of the stub is the stubhead. The stubhead is considered to be an extension of the table title and usually shows generic geographic area designations and restrictions.

In the stub, several features are used to help the user better understand the contents of the table. Usually, a block of data lines is preceded by a sidehead. The sidehead, similar to a spanner, describes and classifies the stub entries following it. The use of indentation in a stub indicates the relationship of one data line to another. Indented data lines represent subcategories that in most instances, sum to a total. Occasionally in tables, it is desirable to show one or more single-line subcategories that do not sum to the total. The unit of measure, such as dollars, is shown when it is not clear from the general wording of the data line.

The *data field* is that part of the table that contains the data. It extends from the bottom of the boxhead to the bottom of the table and from the right of the stub to the right-hand edge of the page.

Both geographic and subject-matter terms appear in tables. It is important to read the definitions of the terms used in the tables because census terms often are defined in special ways that reflect the manner in which the questions were asked and the data were tabulated. Definitions of geographic terms are provided in appendix A. Subject-matter terms are defined in appendix B.

Symbols and Geographic Abbreviations

The following symbols are used in the tables and explanations of subjects covered in this report:

- A dash ''-'' represents zero or a percent that rounds to less than 0.1.
- Three dots ''...'' mean not applicable.

- (NA) means not available.
- The prefix ''r'' indicates that the count has been revised since publication of 1980 reports or that the area was erroneously omitted or not shown in the correct geographic relationship in the 1980 census reports. This symbol appears only in the 1990 CPH-2, *Population and Housing Unit Counts* reports.
- A dagger ''†'' next to the name of a geographic area indicates that there has been a geographic change(s) (for example, an annexation or detachment, a new incorporation, or a name change) since the information published for the 1980 census for that area. This symbol appears only in the 1990 CPH-2, *Population and Housing Unit Counts* reports. The geographic change information for the entities in a State is shown in the ''User Notes'' section of 1990 CPH-2, *Population and Housing Unit Counts* report, for that State. The information for all States appears in the ''User Notes'' section of the technical documentation for Summary Tape Files 1 and 3.
- A plus sign ''+ '' or a minus sign ''–'' following a figure denotes that the median falls in the initial or terminal category of an open-ended distribution. (For more information on medians, see the discussion under ''Derived Measures'' in appendix B.)
- A minus sign ''–'' preceding a figure denotes decrease.

The following geographic abbreviations are used in the tables and explanations of subjects covered in this report:

- A ''(pt.)'' next to the name of a geographic area in a hierarchical presentation indicates that the geographic entity is only partially located in the superior geographic entity. For example, a ''(pt.)'' next to a place name in a county subdivision-place hierarchy indicates that the place is located in more than one county subdivision. (Places also may be ''split'' by county, congressional district, urban/ rural, metropolitan area, voting district, and other geographic boundaries, depending on the presentation.) Other geographic entities also can be''split'' by a higher-level entity. The exception is a tabulation block, which is unique within all geographic entities in census products.
- BG is block group.
- BNA is block numbering area.
- CDP is census designated place.
- CMSA is consolidated metropolitan statistical area.
- MA is metropolitan area.
- MSA is metropolitan statistical area.
- PMSA is primary metropolitan statistical area.
- TDSA is tribal designated statistical area.
- TJSA is tribal jurisdiction statistical area.
- unorg. is unorganized territory.
- VTD is voting district.

Census tables often include derived measures such as medians, means, percents, and ratios. More detailed information about derived measures is provided in appendix B.

GRAPHICS

Charts, statistical maps, and other graphic summaries are included in some 1990 census reports. If graphics are shown in a report, they are presented immediately after the ''User Notes'' section.

USER NOTES

User notes include corrections, errata, and related explanatory information. This section appears directly before the statistical tables in census reports unless graphics are shown. It presents information about unique characteristics of the report and changes or corrections made too late to be reflected in the text or tables themselves.

CONTENTS OF THE APPENDIXES

Appendix A—Provides definitions of the types of geographic areas and related information used in census reports.

Appendix B—Contains definitions for the subject-matter items used in census reports, including explanations of derived measures, limitations of the data, and comparability with previous censuses. The subjects are listed alphabetically. In reports that contain both population and housing characteristics, the population characteristics are described first, followed by the explanations of the housing subjects.

Appendix C—Provides information on confidentiality of the data, allocations and substitutions, and sources of errors in the data.

Appendix D—Explains the residence rules used in counting the population and housing units, presents a brief overview of data collection operations, and describes processing procedures used to convert data from unedited questionnaires to final 1990 publications and tapes. This appendix also clarifies the procedures used to collect data for persons abroad at the time of the census, where persons on military bases or away at school were counted, how data were collected for persons in institutions, and which citizens of foreign countries were included in the U.S. data.

Appendix E—Presents a facsimile of the 1990 census questionnaire pages and the respondent instructions used to collect the data in this report.

Appendix F—Summarizes the 1990 census data products program by describing the information available in printed reports and in other sources, such as microfiche or computer tape; and provides information on where to obtain assistance.

Appendix G—Contains maps depicting the geographic areas shown in this report.

TABLE FINDING GUIDE

Subjects by Type of Geographic Area and Table Number

Subjects covered in this report are shown on the left side, and types of geographic areas are shown at the top. For definitions of area classifications, see appendix A. For definitions and explanations of subject characteristics, see appendix B. Race and Hispanic origin of householder are indicated with reference letters in parentheses after the table numbers. Reference letters for housing counts and characteristics by race and Hispanic origin of householder are:

(A) All occupied housing units
(B) White
(C) Black
(D) American Indian, Eskimo, or Aleut
(E) Asian or Pacific Islander
(F) Hispanic origin
(G) White, not of Hispanic origin
(H) American Indian, Eskimo, Aleut; All Asian, Chinese, Filipino, Japanese, Asian Indian, Korean, Vietnamese, Cambodian, Hmong, Laotian, Thai; All Pacific Islander, Hawaiian, Samoan, Guamanian
(I) Mexican, Puerto Rican, Cuban, Other Hispanic origin
(J) Race by Hispanic origin/ not of Hispanic origin
(K) Bangladeshi, Burmese, Indonesian, Malayan, Okinawan, Pakistani, Sri Lankan, All other Asian; Tongan, Tahitian, Northern Mariana Islander, Palauan, Fijian, All other Pacific Islander *(Householder counts only)*
(#) All housing units or all vacant housing units

Subject	The State			County	Place and (in selected States) county subdivision[1]			County subdivision (all States)	American Indian and Alaska Native area
	Total	Urban and rural and size of place	Inside and outside metropolitan area		10,000 or more	2,500 to 9,999	1,000 to 2,499		
SUMMARY CHARACTERISTICS	1 # (A), 6-11(B-G)*	1 # (A), 6-11(B-G)*	1 # (A), 6-11(B-G)*	1 # (A), 6-11(B-G)*, 73 # (A)	1 # (A), 6-11(B-G)*	1 # (A), 6-11(B-G)*	1 # (A), 6-11(B-G)*	73 # (A)	12 # (A,D)
HOUSEHOLDER COUNTS BY RACE AND HISPANIC ORIGIN	2(A-K), 3(A-K)	2(A-K)	3(A-K)	4(A-K)	5(A-K)	5(A-K)	5(A-K)	...	...
Age of householder	13(A), 22-27(B-G)*, 28(A), 37-42(B-G)*, 44(A,H), 46(A,I), 48(A,J)	13(A), 22-27(B-G)*	28(A), 37-42(B-G)*	49(A), 53(A-G), 55(A,H), 57(A,I)	58(A), 62(A-G), 64(A,H), 66(A,I)	67(A)	...	...	...
Boarded-up status	13, 28	13	28	49	58	67	...	...	...
Contract rent	1, 6-11(B-G)*, 15, 22-27(B-G)*, 30, 37-42(B-G)*, 44(H), 46(I), 48(J)	1, 6-11(B-G)*, 15, 22-27(B-G)*	1, 6-11(B-G)*, 30, 37-42(B-G)*	1, 6-11(B-G)*, 51, 53(B-G), 55(H), 57(I), 73	1, 6-11(B-G)*, 60, 62(B-G), 64(H), 66(I)	1, 6-11(B-G)*, 68, 69(B-G), 70(H), 71(I)	1, 6-11(B-G)*, 72	73	12(D), 74
Duration of vacancy	14, 29	14	29	50	59	67	...	...	...
Householder 65 years and over	1(A), 6-11(B-G)*, 14(A), 22-27(B-G)*, 29(A), 37-42(B-G)*, 44(A,H), 46(A,I), 48(A,J)	1(A), 6-11(B-G)*, 14(A), 22-27(B-G)*	1(A), 6-11(B-G)*, 29(A), 37-42(B-G)*	1(A), 6-11(B-G)*, 50(A), 53(A-G), 55(A,H), 57(A,I), 73(A)	1(A), 6-11(B-G)*, 59(A), 62(A-G), 64(A,H), 66(A,I)	1(A), 6-11(B-G)*, 67(A), 69(A-G), 70(A,H), 71(A,I)	1(A), 6-11(B-G)*	73(A)	74(A)

See symbols and footnote at end of table.

Subjects by Type of Geographic Area and Table Number—Con.

Subjects covered in this report are shown on the left side, and types of geographic areas are shown at the top. For definitions of area classifications, see appendix A. For definitions and explanations of subject characteristics, see appendix B. Race and Hispanic origin of householder are indicated with reference letters in parentheses after the table numbers. Reference letters for housing counts and characteristics by race and Hispanic origin of householder are:

(A) All occupied housing units
(B) White
(C) Black
(D) American Indian, Eskimo, or Aleut
(E) Asian or Pacific Islander
(F) Hispanic origin
(G) White, not of Hispanic origin
(H) American Indian, Eskimo, Aleut; All Asian, Chinese, Filipino, Japanese, Asian Indian, Korean, Vietnamese, Cambodian, Hmong, Laotian, Thai; All Pacific Islander, Hawaiian, Samoan, Guamanian
(I) Mexican, Puerto Rican, Cuban, Other Hispanic origin
(J) Race by Hispanic origin/ not of Hispanic origin
(K) Bangladeshi, Burmese, Indonesian, Malayan, Okinawan, Pakistani, Sri Lankan, All other Asian; Tongan, Tahitian, Northern Mariana Islander, Palauan, Fijian, All other Pacific Islander *(Householder counts only)*
(#) All housing units or all vacant housing units

Subject	The State			County	Place and (in selected States) county subdivision[1]			County subdivision (all States)	American Indian and Alaska Native area
	Total	Urban and rural and size of place	Inside and outside metropolitan area		10,000 or more	2,500 to 9,999	1,000 to 2,499		
Meals included in rent	1, 6-11(B-G)*, 15, 22-27(B-G)*, 30, 37-42(B-G)*, 44(H), 46(I), 48(J)	1, 6-11(B-G)*, 15, 22-27(B-G)*	1, 6-11(B-G)*, 30, 37-42(B-G)*	1, 6-11(B-G)*, 51, 53(B-G), 55(H), 57(I), 73	1, 6-11(B-G)*, 60, 62(B-G), 64(H), 66(I)	1, 6-11(B-G)*, 68	1, 6-11(B-G)*	73	...
Persons in unit	1(A), 6-11(B-G)*, 13(A), 14(A), 16-21(B-G)*, 28(A), 29(A), 31-36(B-G)*, 43(A,H), 45(A,I), 47(A,J)	1(A), 6-11(B-G)*, 13(A), 14(A), 16-21(B-G)*	1(A), 6-11(B-G)*, 28(A), 29(A), 31-36(B-G)*	1(A), 6-11(B-G)*, 49(A), 50(A), 52(A-G), 54(A,H), 56(A,I), 73(A)	1(A), 6-11(B-G)*, 58(A), 59(A), 61(A-G), 63(A,H), 65(A,I)	1(A), 6-11(B-G)*, 67(A), 68(A), 69(A-G), 70(A,H), 71(A,I)	1(A), 6-11(B-G)*, 72(A)	73(A)	12(A,D), 74(A)
Persons per room	1(A), 6-11(B-G)*, 14(A), 16-21(B-G)*, 29(A), 31-36(B-G)*, 43(A,H), 45(A,I), 47(A-J)	1(A), 6-11(B-G)*, 14(A), 16-21(B-G)*	1(A), 6-11(B-G)*, 29(A), 31-36(B-G)*	1(A), 6-11(B-G)*, 50(A), 52(A-G), 54(A,H), 56(A,I), 73(A)	1(A), 6-11(B-G)*, 59(A), 61(A-G), 63(A,H), 65(A,I)	1(A), 6-11(B-G)*, 68(A), 69(A-G), 70(A,H), 71(A,I)	1(A), 6-11(B-G)*	73(A)	12(A,D), 74(A)
Rooms	1 #, 6-11(B-G)*, 14 # (A), 16-21(B-G)*, 29 # (A), 31-36(B-G)*, 43(A,H), 45(A,I), 47(A,J)	1 #, 6-11(B-G)*, 14 # (A), 16-21(B-G)*	1 #, 6-11(B-G)*, 29 # (A), 31-36(B-G)*	1 #, 6-11(B-G)*, 50 # (A), 52(A-G), 54(A,H), 56(A,I), 73 #	1 #, 6-11(B-G)*, 59 # (A), 61(A-G), 63(A,H), 65(A,I)	1 #, 6-11(B-G)*, 68 # (A), 69(A-G), 70(A,H), 71(A,I)	1 #, 6-11(B-G)*, 72(A)	73 #	12 # (A-D), 74(A)
Tenure	13(A), 16-21(B-G)*, 28(A), 31-36(B-G)*, 43(A,H), 45(A,I), 47(A,J)	13(A), 16-21(B-G)*	28(A), 31-36(B-G)*	49(A), 52(A-G), 54(A,H) 56(A,I)	58(A), 61(A-G), 63(A,H), 65(A,I)	67(A)	72(A)	...	...

See symbols and footnote at end of table.

Subjects by Type of Geographic Area and Table Number—Con.

Subjects covered in this report are shown on the left side, and types of geographic areas are shown at the top. For definitions of area classifications, see appendix A. For definitions and explanations of subject characteristics, see appendix B. Race and Hispanic origin of householder are indicated with reference letters in parentheses after the table numbers. Reference letters for housing counts and characteristics by race and Hispanic origin of householder are:

(A) All occupied housing units
(B) White
(C) Black
(D) American Indian, Eskimo, or Aleut
(E) Asian or Pacific Islander
(F) Hispanic origin
(G) White, not of Hispanic origin
(H) American Indian, Eskimo, Aleut; All Asian, Chinese, Filipino, Japanese, Asian Indian, Korean, Vietnamese, Cambodian, Hmong, Laotian, Thai; All Pacific Islander, Hawaiian, Samoan, Guamanian
(I) Mexican, Puerto Rican, Cuban, Other Hispanic origin
(J) Race by Hispanic origin/ not of Hispanic origin
(K) Bangladeshi, Burmese, Indonesian, Malayan, Okinawan, Pakistani, Sri Lankan, All other Asian; Tongan, Tahitian, Northern Mariana Islander, Palauan, Fijian, All other Pacific Islander *(Householder counts only)*
(#) All housing units or all vacant housing units

Subject	The State			County	Place and (in selected States) county subdivision[1]			County subdivision (all States)	American Indian and Alaska Native area
	Total	Urban and rural and size of place	Inside and outside metropolitan area		10,000 or more	2,500 to 9,999	1,000 to 2,499		
Units in structure	1 #, 6-11(B-G)*, 13 # (A), 16-21(B-G)*, 28 # (A), 31-36(B-G)*, 43(A,H), 45(A,I), 47(A,J)	1 #, 6-11(B-G)*, 13 # (A), 16-21(B-G)*	1 #, 6-11(B-G)*, 28 # (A), 31-36(B-G)*	1 #, 6-11(B-G)*, 49 # (A), 52(A-G), 54(A,H), 56(A,I), 73 #	1 #, 6-11(B-G)*, 58 # (A), 61(A-G), 63(A,H), 65(A,I)	1 #, 6-11(B-G)*, 67 #, 69(A-G), 70(A,H), 71(A,I)	1 #, 6-11(B-G)*	73 #,	12 # (A,D), 74(A)
Vacancy rate	1	1	1	1, 73 #	1	1	1	73	...
Vacancy status	13 #, 28 #	13 #	28 #	49 #	58 #	67 #	...	...	...
Value	1, 6-11(B-G)*, 15, 22-27(B-G)*, 30, 37-42(B-G), 44(H), 46(I), 48(J)	1, 6-11(B-G)*, 15, 22-27(B-G)*	1, 6-11(B-G)*, 30, 37-42(B-G)*	1, 6-11(B-G)*, 51, 53(B-G), 55(H), 57(I), 73	1, 6-11(B-G)*, 60, 62(B-G), 64(H), 66(I)	1, 6-11(B-G)*, 68, 69(B-G), 70(H), 71(I)	1, 6-11(B-G)*, 72	73	12(D), 74

... Not applicable for this report.

* When a range of table numbers is shown together with a range of reference letters, there is one table for each race or Hispanic origin group. For example, 6-11(B-G) means 6(B), 7(C), 8(D), 9(E), 10(F), and 11(G).

[1]The selected States are: Connecticut, Maine, Massachusetts, Michigan, Minnesota, New Hampshire, New Jersey, New York, Pennsylvania, Rhode Island, Vermont, and Wisconsin.

USER NOTES

Additional information concerning this 1990 census product may be available at a later date. If you wish to receive these *User Notes*, contact:

Data User Services Division
Customer Services
Bureau of the Census
Washington, DC 20233
301-763-4100

Questions concerning the content of this report may be directed to:

William S. Chapin
Housing and Household Economic Statistics Division
Physical Characteristics Branch
Bureau of the Census
Washington, DC 20233

ADDITIONAL DEFINITIONS AND EXPLANATIONS OF DATA

GENERAL

User Note 1

Age Reporting—Review of detailed 1990 information indicated that respondents tended to provide their age as of the date of completion of the questionnaire, not their age on April 1, 1990. In addition, there may have been a tendency for respondents to round up their age if they were close to having a birthday. It is likely that approximately 10 percent of persons in most age groups are actually 1 year younger. For most single years of age, the misstatements are largely offsetting. The problem is most pronounced at age 0 because persons lost to age 1 may not have been fully offset by the inclusion of babies born after April 1, 1990, and because there may have been more rounding up to age 1 to avoid reporting age as 0 years. (Age in completed months was not collected for infants under age 1.)

The reporting of age 1 year older than age on April 1, 1990, is likely to have been greater in areas where the census data were collected later in 1990. The magnitude of this problem was much less in the three previous censuses where age was typically derived from respondent data on year of birth and quarter of birth. (For more information on the design of the age question, see the discussion on comparability under ''Age'' in appendix B.)

User Note 2

The user should note that there are limitations to many of these data. Please refer to the text provided with this report for further explanations on the limitations of the data.

User Note 3

Thresholds and Complementary Thresholds—To show characteristics for a large number of racial and Hispanic groups and to avoid using a large number of pages to show characteristics for small population groups, population thresholds are used in some tables in selected reports. Also, complementary population thresholds are used in some tables to avoid showing largely repetitive data for the White population and for the White, not of Hispanic origin population. Specifically, complementary thresholds are used to limit the presentation of characteristics for the White population when the population of races other than White is small and for the White, not of Hispanic origin population when the Hispanic origin population is small.

For example, assume that the threshold and complementary threshold are 400 in a table showing data by race and Hispanic origin for counties. The threshold of 400 applies to each group, and in addition, the complementary threshold of 400 applies to White and to White, not of Hispanic origin. The following chart shows how the threshold and complementary threshold for race and Hispanic origin apply for a hypothetical county. (For simplicity, it is assumed that the ''Other race'' population of the county is zero because characteristics are not shown for the ''Other race'' population below the State level.

The Census Bureau provides data in greater subject-matter and geographic detail on summary tape files (STF's) than in printed reports. Each printed report is derived from a specific summary tape file. For data not shown in a report because of the application of thresholds or complementary thresholds, see the corresponding summary tape file. For more information on computer tapes and other data products, see appendix F.

Race and Hispanic origin	Population	Characteristics shown	Reason
All persons	14,700	Yes	Threshold does not apply to total population.
White	13,800	Yes	Threshold and complementary threshold apply. There are 400 or more White persons, *and* there are 400 or more persons of races other than White.
Black	500	Yes	Threshold applies. There are 400 or more Black persons.
American Indian, Eskimo, or Aleut	100	No	Threshold applies. There are fewer than 400 American Indian, Eskimo, or Aleut persons.
Asian or Pacific Islander	300	No	Threshold applies. There are fewer than 400 Asian or Pacific Islander persons.
Hispanic origin (of any race)	300	No	Threshold applies. There are fewer than 400 Hispanic persons.
White, not of Hispanic origin	13,500	No	Threshold and complementary threshold apply. There are 400 or more White, not of Hispanic origin persons, *but* there are fewer than 400 Hispanic origin persons.

User Note 4

Data on allocation and substitution for American Indian and Alaska Native Areas were inadvertently omitted in this report series (CH-1) for States. However, these data will be included in the United States report (CH-1-1) and in the American Indian and Alaska Native Areas report (CH-1-1A).

GEOGRAPHIC NAMES AND PRESENTATION

GENERAL

User Note 1

The latitude and longitude values shown by tick marks in the margins of the County Subdivision Outline Maps in appendix G are approximate. They are shown only for general reference. They are displayed accurately on the State and County Outline Maps.

User Note 2

In table 73, the part indicator ''(pt.)'' is not shown for incorporated places which are located in more than one county and are independent of minor civil divisions.

Table 1. **Summary of General Housing Characteristics: 1990**

[For definitions of terms and meanings of symbols, see text]

State / Urban and Rural and Size of Place / Inside and Outside Metropolitan Area / County / Place and [In Selected States] County Subdivision [1,000 or More Persons]	All persons	All housing units: Total	All housing units: Median rooms	All housing units: Percent: 1 unit, detached or attached	All housing units: Percent: In buildings with 10 or more units	Occupied housing units: Total	Occupied housing units: Median persons in unit	Occupied housing units: Mean number of persons per room	Occupied housing units: Percent: Owner	Occupied housing units: Percent: With 1.01 or more persons per room	Occupied housing units: Percent: With householder 65 years and over	Occupied housing units: Percent: 1-person households	Occupied housing units: Specified owner, median value (dollars)	Occupied housing units: Specified renter: Median contract rent (dollars)	Occupied housing units: Specified renter: Percent with meals included in rent	Vacancy rate: Homeowner	Vacancy rate: Rental
The State	**4 891 769**	**2 055 774**	**5.3**	**67.7**	**8.5**	**1 822 118**	**2.28**	**.46**	**66.7**	**2.1**	**22.8**	**24.3**	**62 300**	**329**	**.8**	**1.2**	**4.7**
URBAN AND RURAL AND SIZE OF PLACE																	
Urban	3 211 956	1 284 087	5.2	59.4	12.8	1 231 191	2.21	.47	59.7	2.2	22.4	27.2	63 300	344	.8	1.0	4.4
Inside urbanized area	2 464 721	984 568	5.2	57.6	14.0	945 648	2.21	.47	58.5	2.5	21.1	27.0	66 100	357	.8	1.0	4.4
Central place	1 590 779	642 564	5.0	52.3	14.8	614 209	2.16	.49	52.3	3.2	21.4	29.2	56 800	340	.9	1.1	4.4
Urban fringe	873 942	342 004	5.6	67.7	12.4	331 439	2.29	.45	69.9	1.1	20.6	23.0	81 800	407	.8	.8	4.4
Outside urbanized area	747 235	299 519	5.4	65.2	9.0	285 543	2.19	.45	63.7	1.5	26.9	27.8	54 900	293	.5	1.2	4.4
Place of 10,000 or more	296 533	116 577	5.3	62.5	11.4	112 201	2.17	.45	61.2	1.5	26.0	28.1	54 500	308	.6	1.0	4.4
Place of 2,500 to 9,999	450 702	182 942	5.4	66.9	7.5	173 342	2.20	.45	65.4	1.4	27.5	27.6	55 200	282	.5	1.3	4.4
Rural	1 679 813	771 687	5.6	81.6	1.4	590 927	2.44	.46	81.3	1.8	23.6	18.5	59 700	252	.6	1.5	6.0
Place of 1,000 to 2,499	246 297	108 581	5.4	74.1	5.0	94 687	2.21	.45	71.3	1.5	29.6	26.6	52 400	253	.7	1.4	5.6
Place of less than 1,000	135 995	60 725	5.4	73.8	4.2	53 001	2.19	.45	72.6	1.7	32.6	27.8	41 400	211	.7	1.8	7.2
Other rural	1 297 521	602 381	5.6	83.8	.5	443 239	2.52	.46	84.5	1.9	21.2	15.6	65 500	265	.5	1.5	5.8
INSIDE AND OUTSIDE METROPOLITAN AREA																	
Inside metropolitan area	3 298 407	1 293 782	5.3	63.1	11.5	1 232 492	2.29	.47	63.2	2.2	20.6	24.6	68 000	355	.8	.9	4.3
In central city	1 590 779	642 564	5.0	52.3	14.8	614 209	2.16	.49	52.3	3.2	21.4	29.2	56 800	340	.9	1.1	4.4
Not in central city	1 707 628	651 218	5.7	73.8	8.2	618 283	2.41	.46	74.0	1.3	19.9	20.1	77 700	386	.7	.8	4.1
Urban	1 087 359	424 244	5.5	67.5	11.8	410 207	2.31	.45	69.0	1.2	20.8	22.9	79 000	400	.7	.8	4.1
Inside urbanized area	873 942	342 004	5.6	67.7	12.4	331 439	2.29	.45	69.9	1.1	20.6	23.0	81 800	407	.8	.8	4.4
Outside urbanized area	213 417	82 240	5.5	66.8	9.3	78 768	2.37	.47	65.0	1.5	21.9	22.7	70 000	373	.7	.8	3.1
Rural	620 269	226 974	6.1	85.6	1.3	208 076	2.68	.47	84.0	1.5	18.0	14.5	74 800	310	.6	.9	3.9
Outside metropolitan area	1 593 362	761 992	5.3	75.6	3.5	589 626	2.28	.45	74.0	1.8	27.4	23.8	50 400	254	.5	1.7	5.9
Urban	533 818	217 279	5.3	64.6	8.9	206 775	2.12	.44	63.3	1.5	28.8	29.7	49 700	272	.5	1.3	4.8
Inside urbanized area	–	–	–	–	–	–	–	–	–	–	–	–	–	–	–	–	–
Outside urbanized area	533 818	217 279	5.3	64.6	8.9	206 775	2.12	.44	63.3	1.5	28.8	29.7	49 700	272	.5	1.3	4.8
Place of 10,000 or more	244 090	96 714	5.3	62.6	10.8	92 835	2.13	.45	61.2	1.6	26.9	29.2	50 600	290	.4	1.1	4.7
Place of 2,500 to 9,999	289 728	120 565	5.3	66.1	7.3	113 940	2.12	.44	64.9	1.4	30.5	30.1	48 900	259	.6	1.5	5.0
Rural	1 059 544	544 713	5.4	80.0	1.4	382 851	2.35	.46	79.9	2.0	26.6	20.6	50 900	227	.6	1.8	6.9
COUNTY																	
Adams County	15 682	12 418	4.7	64.9	2.3	5 972	2.14	.45	81.4	2.1	32.4	23.1	46 500	235	–	3.2	5.0
Ashland County	16 307	8 371	5.0	71.7	4.3	6 255	2.15	.46	70.6	1.9	31.5	30.6	37 300	216	.1	2.5	9.0
Barron County	40 750	19 363	5.3	76.0	3.6	15 435	2.26	.46	73.5	1.9	28.9	24.2	47 000	246	1.7	1.9	5.4
Bayfield County	14 008	10 918	4.7	78.1	1.8	5 515	2.18	.47	78.8	2.6	29.8	25.6	44 700	205	1.1	3.2	17.3
Brown County	194 594	74 740	5.3	67.9	9.2	72 280	2.31	.48	65.6	1.9	18.6	24.1	62 400	323	.3	.8	4.1
Buffalo County	13 584	5 586	5.9	79.1	1.9	5 123	2.28	.43	75.2	1.2	28.1	23.9	43 000	202	.2	1.2	5.4
Burnett County	13 084	11 743	4.8	85.9	1.1	5 242	2.13	.46	80.7	2.3	32.5	25.5	44 600	204	.1	3.6	6.7
Calumet County	34 291	12 465	5.8	77.6	4.3	11 772	2.57	.47	78.6	1.6	20.1	17.8	61 900	278	.4	1.1	3.0
Chippewa County	52 360	21 024	5.4	75.9	3.7	19 077	2.33	.47	74.2	1.8	25.0	23.0	46 500	248	.6	1.4	3.9
Clark County	31 647	12 904	5.7	80.1	2.6	11 209	2.32	.46	78.7	2.6	31.3	23.8	36 900	193	.4	1.6	5.1
Columbia County	45 088	19 258	5.7	77.5	4.1	16 868	2.26	.43	72.9	1.2	26.8	23.6	55 500	275	.2	1.3	5.9
Crawford County	15 940	7 315	5.2	69.7	3.2	5 914	2.27	.46	74.2	2.1	29.9	24.9	42 900	216	.4	2.0	8.0
Dane County	367 085	147 851	5.2	57.4	19.2	142 786	2.19	.46	55.2	2.3	15.4	26.4	77 400	420	.8	.8	3.7
Dodge County	76 559	28 720	5.8	74.5	5.1	26 853	2.37	.45	73.1	1.4	26.2	21.7	54 300	289	.3	.9	4.7
Door County	25 690	18 037	5.3	77.1	2.5	10 066	2.20	.43	77.5	1.3	29.2	25.1	66 100	267	1.7	3.5	11.4
Douglas County	41 758	20 610	5.2	71.7	5.5	16 374	2.17	.45	69.6	1.6	26.8	27.8	38 700	237	.2	1.2	5.9
Dunn County	35 909	13 252	5.5	68.4	6.2	12 250	2.34	.47	67.2	2.2	23.0	22.9	49 000	269	.4	.7	6.1
Eau Claire County	85 183	32 741	5.3	66.9	6.5	31 282	2.26	.46	64.5	2.1	22.0	24.9	53 000	286	.3	.9	3.7
Florence County	4 590	3 775	4.7	81.4	1.2	1 755	2.23	.48	82.8	2.6	27.5	22.9	45 400	219	–	2.2	6.2
Fond du Lac County	90 083	34 548	5.7	72.7	6.8	32 644	2.33	.45	71.8	1.3	24.1	23.3	55 300	298	.3	.8	4.6
Forest County	8 776	7 203	5.0	80.4	1.4	3 290	2.22	.48	76.9	2.7	32.2	24.6	38 400	181	.7	3.4	10.1
Grant County	49 264	18 450	5.7	75.4	5.6	17 169	2.32	.45	69.5	1.7	26.8	23.5	43 600	224	.2	1.3	6.7
Green County	30 339	12 087	5.8	75.6	3.8	11 541	2.26	.43	69.3	1.1	26.0	24.2	53 100	273	.4	1.0	3.1
Green Lake County	18 651	9 202	5.8	80.1	3.0	7 189	2.21	.42	75.1	1.2	31.7	24.9	48 400	229	.1	2.2	3.6
Iowa County	20 150	8 220	5.8	80.7	1.8	7 406	2.34	.45	72.5	1.5	26.1	23.2	45 900	232	.2	.9	4.5
Iron County	6 153	5 243	4.9	80.6	2.6	2 602	2.05	.43	79.2	1.5	38.3	29.2	30 800	169	.2	5.6	39.3
Jackson County	16 588	7 627	5.3	72.6	2.1	6 253	2.24	.45	72.7	2.4	30.5	25.5	39 600	202	2.1	1.3	5.8
Jefferson County	67 783	25 719	5.7	71.9	4.5	24 019	2.34	.45	70.6	1.5	23.8	22.1	59 800	307	.3	.9	3.1
Juneau County	21 650	11 422	5.2	63.9	2.1	8 265	2.23	.46	75.9	2.2	29.8	24.8	40 700	223	.3	2.0	8.8
Kenosha County	128 181	51 262	5.1	68.7	8.5	47 029	2.35	.50	68.8	2.8	21.8	23.2	64 400	346	.5	1.1	5.0
Kewaunee County	18 878	7 544	5.7	77.3	1.7	6 756	2.39	.45	80.8	1.6	28.8	22.4	50 000	203	.8	1.4	6.5
La Crosse County	97 904	38 239	5.3	62.9	9.9	36 662	2.23	.46	62.9	2.2	21.6	26.1	58 200	290	1.0	1.3	4.3
Lafayette County	16 076	6 313	6.0	83.4	1.8	5 876	2.30	.44	72.5	1.8	29.1	24.3	39 400	211	.5	1.4	6.5
Langlade County	19 505	10 825	5.0	77.4	2.1	7 563	2.19	.45	77.5	2.1	32.8	26.2	37 600	227	.2	2.6	5.2
Lincoln County	26 993	13 256	5.3	76.4	2.7	10 159	2.27	.46	76.3	1.7	27.3	23.4	43 200	223	.3	1.6	4.2
Manitowoc County	80 421	31 843	5.5	71.0	4.5	30 112	2.28	.45	73.9	1.5	26.9	24.9	49 500	231	1.0	1.0	5.0
Marathon County	115 400	43 774	5.7	75.3	3.9	41 547	2.41	.46	74.7	2.0	22.8	21.0	54 300	301	.3	.9	4.5
Marinette County	40 548	25 650	4.9	71.3	2.6	15 542	2.22	.46	77.4	1.6	29.4	25.8	41 400	217	.1	2.7	8.4
Marquette County	12 321	8 035	5.2	74.5	.9	4 831	2.18	.43	80.6	1.6	33.5	23.4	45 600	224	.5	2.8	5.0
Menominee County	3 890	1 742	5.0	81.1	.4	1 079	3.25	.69	64.4	15.0	20.1	12.6	48 600	103	.6	1.0	5.0
Milwaukee County	959 275	390 715	5.0	48.5	16.4	373 048	2.16	.49	52.1	3.2	22.7	29.4	64 900	362	.9	.9	4.7
Monroe County	36 633	14 135	5.7	72.6	3.0	13 144	2.33	.46	72.8	2.2	25.2	23.3	48 600	251	.3	1.2	6.6
Oconto County	30 226	18 832	5.2	74.8	1.2	11 283	2.30	.46	81.6	1.8	28.5	22.5	43 200	214	.2	1.7	7.8
Oneida County	31 679	25 173	4.7	78.7	1.7	12 666	2.15	.45	77.4	1.5	28.5	24.7	52 600	258	.1	2.4	11.1
Outagamie County	140 510	51 923	5.5	73.0	6.5	50 527	2.39	.48	72.3	1.8	19.7	21.4	63 900	327	.3	.9	2.5
Ozaukee County	72 831	26 482	6.2	76.4	6.7	25 707	2.48	.44	74.4	1.0	19.5	17.0	100 500	428	.1	.7	2.5
Pepin County	7 107	2 919	5.8	79.6	4.6	2 612	2.28	.43	76.4	1.2	31.5	25.0	40 700	204	.9	1.6	4.6
Pierce County	32 765	11 536	5.8	71.7	5.9	11 011	2.44	.46	70.7	1.8	19.8	20.7	65 600	327	.3	1.1	3.3
Polk County	34 773	18 562	5.1	76.0	3.6	13 056	2.27	.46	77.9	2.0	26.8	23.3	53 100	254	.7	1.7	7.2
Portage County	61 405	22 910	5.5	70.5	5.0	21 306	2.38	.47	70.3	1.9	20.0	22.0	58 700	309	.2	1.0	5.1

TIPSII [UPF] GH155 CENSUS90 72583600 06/22/92 5:25 PM MACHINE: C DATA:CENSUS90*H1TIPSDA55. 06/19/92 14:06:28 TAPE: NONE FRAME: 1
TSF:CENSUS90*92. 06/19/92 14:08:03 UTF:CENSUS90*93. 06/19/92 14:08:03 META:CENSUS90*H1TABLES55. 06/19/92 14:27:03

Table 1. **Summary of General Housing Characteristics: 1990**—Con.

[For definitions of terms and meanings of symbols, see text]

State / Urban and Rural and Size of Place / Inside and Outside Metropolitan Area / County / Place and [In Selected States] County Subdivision [1,000 or More Persons]	All persons	All housing units: Total	All housing units: Median rooms	All housing units: Percent: 1 unit, detached or attached	All housing units: Percent: In buildings with 10 or more units	Occupied housing units: Total	Occupied housing units: Median persons in unit	Occupied housing units: Mean number of persons per room	Occupied housing units: Percent: Owner	Occupied housing units: Percent: With 1.01 or more persons per room	Occupied housing units: Percent: With householder 65 years and over	Occupied housing units: Percent: 1-person households	Occupied housing units: Specified owner, median value (dollars)	Occupied housing units: Specified renter: Median contract rent (dollars)	Occupied housing units: Specified renter: Percent with meals included in rent	Vacancy rate: Homeowner	Vacancy rate: Rental
COUNTY—Con.																	
Price County	15 600	9 052	5.1	79.0	2.1	6 054	2.20	.46	79.6	1.9	32.5	26.2	40 900	223	2.6	2.9	7.8
Racine County	175 034	66 945	5.4	69.0	8.7	63 736	2.39	.48	68.3	2.4	21.1	22.0	63 600	326	.3	.9	4.4
Richland County	17 521	7 325	5.6	76.5	4.0	6 593	2.25	.45	71.9	2.0	29.9	24.0	40 500	224	3.5	1.4	5.4
Rock County	139 510	54 840	5.5	74.2	5.4	52 252	2.31	.46	68.2	1.7	21.9	23.4	52 100	303	.3	1.3	4.2
Rusk County	15 079	7 904	4.9	75.8	2.8	5 693	2.25	.47	75.0	2.5	31.5	24.6	36 700	205	.7	2.4	5.5
St. Croix County	50 251	18 519	5.9	75.1	6.3	17 638	2.49	.46	74.9	1.3	17.7	19.7	74 400	352	2.7	.8	3.8
Sauk County	46 975	20 439	5.6	72.0	4.1	17 703	2.28	.44	72.3	1.6	26.8	23.8	55 300	280	1.0	1.5	4.3
Sawyer County	14 181	13 025	4.8	84.4	1.1	5 569	2.15	.48	74.9	3.0	31.8	25.0	49 500	177	.1	3.7	7.0
Shawano County	37 157	16 737	5.5	78.1	2.2	13 775	2.28	.45	77.1	1.9	30.3	23.1	45 500	226	.3	1.8	6.0
Sheboygan County	103 877	40 695	5.6	67.7	5.9	38 592	2.30	.45	70.3	1.5	24.6	23.3	59 400	290	.8	.9	4.1
Taylor County	18 901	7 710	5.5	75.8	1.9	6 692	2.39	.48	78.9	2.7	26.8	21.9	43 500	220	.3	1.0	3.9
Trempealeau County	25 263	10 097	5.7	76.4	2.8	9 495	2.26	.44	73.0	1.6	30.3	25.3	40 900	202	1.8	.8	4.7
Vernon County	25 617	10 830	5.6	77.0	3.6	9 725	2.22	.44	76.2	1.9	32.1	25.8	43 600	196	.5	1.7	4.5
Vilas County	17 707	20 225	4.7	86.5	.8	7 294	2.10	.45	79.2	2.2	34.7	23.6	58 600	221	.3	5.0	13.9
Walworth County	75 000	36 937	5.5	75.0	6.6	27 620	2.28	.46	66.9	2.2	24.3	23.9	69 000	341	.4	1.8	3.9
Washburn County	13 772	9 829	4.9	79.8	1.6	5 456	2.14	.46	76.3	2.4	31.9	26.9	46 900	217	.1	2.9	6.8
Washington County	95 328	34 382	5.8	73.0	8.1	32 977	2.57	.48	73.9	1.3	18.2	17.2	83 200	390	.2	.5	2.7
Waukesha County	304 715	110 452	6.1	78.2	9.2	105 990	2.55	.45	77.3	1.2	16.9	16.6	96 300	479	2.2	.9	5.4
Waupaca County	46 104	20 141	5.6	77.9	3.7	17 037	2.27	.45	76.1	1.6	28.1	23.8	50 000	250	.3	1.2	5.7
Waushara County	19 385	12 246	5.3	80.6	1.6	7 616	2.19	.44	80.3	1.9	32.3	23.4	45 300	217	2.9	2.4	7.9
Winnebago County	140 320	56 123	5.4	69.3	7.5	53 216	2.23	.45	66.6	1.3	22.1	25.1	60 100	316	.9	1.2	3.5
Wood County	73 605	28 839	5.5	75.7	6.1	27 473	2.32	.46	73.3	1.8	24.4	23.5	50 400	272	.2	1.0	3.5
PLACE AND COUNTY SUBDIVISION																	
Abbotsford city	1 916	800	5.1	66.6	5.5	774	2.11	.45	70.0	.9	35.4	29.8	45 500	205	–	1.5	2.1
Abrams town	1 347	535	5.4	79.1	–	460	2.61	.50	92.4	1.3	18.5	13.9	51 400	263	–	.7	2.8
Adams city	1 715	791	4.8	68.1	13.5	737	1.95	.46	60.2	2.6	36.1	36.9	36 100	236	–	1.3	3.3
Adams town, Adams County	1 170	723	4.8	58.8	–	454	2.25	.48	81.1	2.2	25.6	22.0	42 400	226	–	2.1	1.1
Adams town, Jackson County	1 167	678	4.9	78.8	.1	424	2.41	.47	85.8	1.9	22.4	15.8	53 800	215	–	1.6	3.2
Addison town	3 051	959	6.2	83.3	.1	943	3.14	.50	82.8	2.1	15.1	11.9	76 500	350	–	.1	4.7
Albany village	1 140	471	5.5	70.3	10.8	447	2.24	.45	62.9	.7	31.1	25.5	43 700	230	–	1.4	5.7
Albion town, Dane County	1 964	817	5.8	93.1	–	661	2.35	.42	75.9	.9	23.0	17.2	51 800	261	–	1.0	2.5
Alden town	2 133	1 056	5.4	90.2	–	716	2.76	.48	88.7	1.8	16.5	15.6	69 600	267	2.1	1.1	8.0
Algoma city	3 353	1 564	5.3	67.5	3.9	1 413	2.02	.42	72.1	.7	37.3	31.9	43 300	202	1.9	1.5	9.6
Algoma town	3 442	1 250	6.3	95.8	1.0	1 208	2.53	.44	91.6	.7	17.6	11.0	82 900	348	–	1.8	1.9
Allouez village	14 431	5 066	6.3	88.6	4.3	4 976	2.42	.42	86.0	.5	21.7	18.6	70 800	384	–	.5	3.6
Alto town	1 145	349	7.0	94.0	–	345	3.14	.47	78.6	1.7	18.0	10.1	45 600	221	–	–	1.3
Altoona city	5 889	2 397	5.0	55.8	5.7	2 330	2.19	.46	67.4	1.1	20.1	25.2	52 300	297	.8	1.4	2.8
Amery city	2 657	1 132	5.1	65.4	9.5	1 034	2.05	.44	65.2	1.9	37.2	32.4	57 800	263	.3	1.7	5.5
Amherst town	1 335	493	6.2	87.4	–	429	2.80	.47	86.7	1.9	19.6	12.6	63 000	250	–	.8	1.7
Angelica town	1 417	508	5.9	89.0	–	476	2.70	.48	86.8	1.5	25.2	17.9	45 400	221	–	2.1	6.0
Angelo town	1 219	432	5.3	70.4	–	409	2.52	.51	80.7	4.2	17.1	13.9	44 400	260	–	.3	9.2
Anson town	1 634	655	5.6	89.0	–	573	2.48	.47	82.2	1.6	18.2	17.8	51 400	261	2.7	.4	4.7
Antigo city	8 276	3 619	5.4	71.7	5.9	3 405	2.03	.43	67.3	1.5	36.7	32.9	34 500	231	.2	2.2	4.5
Antigo town	1 406	539	6.2	91.1	–	512	2.38	.43	87.1	.6	27.7	16.0	44 400	220	2.9	1.1	5.7
Appleton city	65 695	25 528	5.4	69.0	9.0	24 818	2.26	.46	66.3	1.6	20.4	24.8	63 800	341	1.8	1.4	2.5
Arbor Vitae town	2 531	2 041	4.5	71.8	–	1 050	2.13	.46	87.4	2.0	34.8	21.5	55 700	274	.9	3.7	17.5
Arcadia city	2 166	970	5.1	63.5	11.4	912	2.00	.43	62.7	1.4	34.2	34.8	43 100	196	.6	.5	10.8
Arcadia town	1 710	595	6.0	84.2	–	553	2.86	.48	80.5	3.1	21.5	13.7	46 700	195	–	.7	6.9
Arena town	1 301	554	5.6	76.9	–	460	2.46	.46	82.4	1.7	19.6	17.2	60 500	296	–	1.0	6.9
Ashford town	1 598	543	6.1	79.6	–	508	2.92	.49	84.1	2.6	17.3	13.2	62 400	280	–	1.6	2.4
Ashippun town	1 783	622	6.4	86.2	1.9	601	2.66	.45	80.0	1.8	23.3	13.6	71 800	370	–	.8	3.2
Ashland city	8 695	3 733	5.3	66.1	6.9	3 449	2.02	.43	64.3	.8	33.0	34.6	38 500	241	.1	1.7	7.4
Ashwaubenon village	16 376	6 245	5.3	64.6	16.5	6 080	2.36	.49	61.1	1.5	9.7	22.2	68 600	354	1.6	.3	4.5
Auburn town, Fond du Lac County	1 790	663	6.0	87.6	–	557	3.05	.49	88.3	1.4	17.4	11.8	72 300	315	–	1.2	4.4
Augusta city	1 510	657	5.7	73.4	6.7	622	2.02	.41	66.6	.8	38.1	34.2	29 200	193	–	1.2	1.4
Aurora town, Florence County	1 036	466	5.3	82.2	–	398	2.29	.46	85.7	.8	23.4	21.1	47 500	248	–	.9	3.4
Aztalan town	1 476	529	6.2	87.3	–	508	2.68	.45	80.9	.6	17.1	14.0	68 400	296	–	1.0	–
Baldwin village	2 022	822	5.2	60.1	8.9	801	2.12	.44	64.5	.7	28.8	28.6	59 400	302	4.7	.4	2.4
Balsam Lake town	1 067	906	4.7	69.3	–	403	2.34	.43	89.8	2.2	23.6	18.4	60 500	267	–	4.2	4.7
Bangor village	1 076	432	5.9	77.5	4.2	415	2.23	.43	71.3	1.4	33.7	24.8	44 400	221	–	1.3	.8
Baraboo city	9 203	3 934	5.3	62.7	6.2	3 755	2.11	.43	64.8	1.6	30.3	29.4	51 300	274	2.3	1.1	5.4
Baraboo town	1 503	614	6.1	81.4	.2	537	2.46	.44	80.4	1.1	22.5	17.3	64 000	256	–	.5	8.7
Barron city	2 986	1 283	5.1	63.4	7.7	1 213	2.06	.45	65.4	1.3	33.8	32.2	45 600	242	9.3	2.1	3.7
Barron town	1 015	323	6.4	91.6	–	305	3.06	.48	81.6	2.0	21.3	11.1	51 900	267	–	2.4	6.7
Barton town	2 637	839	6.2	84.1	2.4	821	3.10	.50	83.3	1.8	11.9	9.4	85 200	381	.9	.3	3.5
Bass Lake town, Sawyer County	1 717	1 651	4.8	88.5	–	635	2.26	.50	71.3	4.3	27.6	22.5	51 000	116	–	2.4	2.2
Bayside village	4 789	1 738	7.2	89.0	9.3	1 704	2.37	.37	89.8	.6	25.8	14.8	148 400	755	–	.3	6.5
Beaver town, Marinette County	1 041	615	5.2	78.9	–	398	2.27	.46	78.1	2.3	32.7	22.9	43 300	191	–	1.6	13.0
Beaver Dam city	14 196	5 997	5.4	66.3	11.6	5 751	2.13	.43	63.3	1.1	29.9	29.3	49 800	304	.1	.9	6.4
Beaver Dam town	3 097	1 231	5.6	66.7	.1	1 144	2.38	.45	85.5	1.8	18.7	17.6	73 600	268	–	1.3	14.9
Belgium town	1 405	573	6.2	88.1	.2	484	2.51	.44	75.8	1.2	25.2	17.4	80 400	317	1.4	.5	2.5
Belle Plaine town	1 792	943	5.2	80.8	–	649	2.27	.45	83.2	1.7	25.1	20.3	53 500	234	2.6	3.1	9.9
Belleville village	1 456	576	5.7	75.7	.5	561	2.30	.44	75.2	1.4	27.3	21.0	61 800	317	–	.5	2.8
Bellevue town	7 541	2 869	5.1	54.3	5.8	2 796	2.43	.50	74.4	1.5	9.8	20.1	77 100	344	.1	1.0	4.0
Bellevue Town CDP	7 541	2 869	5.1	54.3	5.8	2 796	2.43	.50	74.4	1.5	9.8	20.1	77 100	344	.1	1.0	4.0
Beloit city	35 573	14 033	5.2	71.7	7.8	13 307	2.28	.48	60.2	2.4	24.2	26.3	37 900	292	.2	1.7	5.4
Beloit town	6 778	2 613	5.7	91.4	.1	2 535	2.36	.46	84.5	1.7	24.0	19.1	55 800	268	.3	.7	4.8
Bergen town, Vernon County	1 223	468	6.1	90.4	–	433	2.54	.43	91.9	.9	17.3	15.0	65 800	256	–	1.0	2.8
Berlin city	5 371	2 245	5.6	70.6	6.2	2 138	2.14	.43	67.8	1.2	32.0	29.8	41 700	227	.2	1.6	2.4
Berry town	1 248	418	6.9	96.2	–	414	2.81	.43	83.3	1.4	15.5	11.1	81 400	312	–	–	–
Big Bend village	1 299	425	5.9	87.8	–	417	3.06	.52	81.3	1.7	14.9	14.4	76 300	392	1.4	.3	4.9
Black Creek village	1 152	433	5.5	70.4	1.2	425	2.43	.47	76.2	.9	26.4	20.5	52 600	253	–	–	1.0
Black Creek town	1 169	369	6.2	83.7	–	351	3.19	.51	91.5	2.3	14.8	10.3	64 500	275	–	.3	–

TIPSII [UPF] GH155 CENSUS90 72583600 06/22/92 5:25 PM MACHINE: C DATA:CENSUS90*H1TIPSDA55. 06/19/92 14:06:28 TAPE: NONE FRAME: 2
TSF:CENSUS90*92. 06/19/92 14:08:03 UTF:CENSUS90*93. 06/19/92 14:08:03 META:CENSUS90*H1TABLES55. 06/19/92 14:27:03

Table 1. **Summary of General Housing Characteristics: 1990**—Con.

[For definitions of terms and meanings of symbols, see text]

State / Urban and Rural and Size of Place / Inside and Outside Metropolitan Area / County / Place and [In Selected States] County Subdivision [1,000 or More Persons]	All persons	All housing units: Total	All housing units: Median rooms	All housing units: Percent: 1 unit, detached or attached	All housing units: Percent: In buildings with 10 or more units	Occupied housing units: Total	Occupied housing units: Median persons in unit	Occupied housing units: Mean number of persons per room	Occupied housing units: Percent: Owner	Occupied housing units: Percent: With 1.01 or more persons per room	Occupied housing units: Percent: With householder 65 years and over	Occupied housing units: Percent: 1-person households	Occupied housing units: Specified owner, median value (dollars)	Occupied housing units: Specified renter: Median contract rent (dollars)	Occupied housing units: Specified renter: Percent with meals included in rent	Vacancy rate: Homeowner	Vacancy rate: Rental
PLACE AND COUNTY SUBDIVISION—Con.																	
Black Earth village	1 248	469	5.8	74.6	3.2	466	2.38	.44	70.0	.6	25.1	22.7	62 300	314	–	–	.7
Black River Falls city	3 490	1 547	5.0	63.2	9.4	1 472	1.90	.42	56.9	1.8	36.5	36.8	44 500	219	4.2	1.3	4.5
Black Wolf town	2 154	916	6.0	94.2	1.3	820	2.30	.42	89.1	.6	21.0	16.6	77 400	313	–	1.1	9.2
Blair city	1 126	493	5.1	66.3	2.6	475	1.85	.41	64.8	.6	47.8	37.3	37 700	184	1.3	1.3	1.8
Bloomer city	3 085	1 290	5.5	74.3	4.0	1 257	2.06	.42	68.9	1.4	34.5	30.5	43 400	180	–	.8	3.0
Bloomfield town, Walworth County	3 723	2 074	5.2	89.4	2.4	1 412	2.34	.48	75.4	2.5	26.6	23.7	57 700	345	.7	2.1	1.7
Blooming Grove town	2 079	800	5.7	80.1	4.5	780	2.34	.46	72.4	1.7	13.1	19.9	68 300	376	–	1.1	1.4
Bohners Lake CDP	1 553	792	5.1	99.4	–	557	2.49	.49	88.3	2.0	23.0	18.7	54 400	368	–	2.4	–
Bonduel village	1 210	501	5.7	70.7	4.2	479	2.22	.43	68.9	1.0	33.6	25.1	52 300	253	–	2.4	5.7
Boscobel city	2 706	1 141	5.4	73.4	7.5	1 070	2.13	.44	62.4	1.0	35.7	30.7	33 500	200	.5	2.9	4.7
Bradford town	1 030	377	6.2	77.5	–	361	2.48	.45	74.0	1.9	19.1	16.9	64 200	261	2.0	.4	2.1
Bradley town	2 231	1 744	5.1	82.2	–	897	2.19	.45	85.1	1.9	28.8	21.6	56 200	243	–	2.2	5.6
Brazeau town	1 169	1 377	5.0	73.2	–	468	2.16	.44	86.3	1.7	37.2	19.7	52 100	202	–	1.0	–
Brice Prairie CDP	1 031	326	5.9	96.3	–	314	3.28	.53	93.6	1.3	7.6	8.0	52 600	373	–	2.0	–
Bridge Creek town	1 440	634	5.2	84.2	–	449	2.45	.54	86.0	9.8	21.2	16.0	43 800	175	–	.5	–
Brighton town, Kenosha County	1 264	443	6.1	82.2	–	423	2.58	.47	83.9	1.2	15.4	13.5	89 200	313	2.6	.6	2.9
Brillion city	2 840	1 069	5.8	71.8	2.9	1 032	2.40	.47	75.2	1.4	27.8	22.9	54 000	213	–	.6	2.3
Brillion town	1 300	439	6.6	77.7	–	428	2.86	.44	87.1	1.6	18.7	14.0	49 600	213	3.3	.3	1.8
Bristol town, Dane County	1 850	604	6.8	93.9	–	597	3.00	.44	81.6	1.2	12.9	11.1	82 900	334	–	.6	1.8
Bristol town, Kenosha County	3 968	1 544	5.6	79.0	2.2	1 394	2.54	.48	83.4	1.2	20.0	17.0	91 600	382	–	.7	2.9
Brockway town	1 222	537	4.7	65.5	1.5	457	2.30	.54	65.2	5.7	25.2	25.2	32 200	185	–	1.3	8.1
Brodhead city	3 165	1 297	5.4	74.5	3.4	1 256	2.19	.44	72.4	1.8	29.8	25.6	44 100	241	.3	1.7	2.5
Brookfield city	35 184	12 254	7.0	92.6	2.3	11 939	2.63	.41	91.5	.5	20.9	11.3	121 900	668	.4	1.1	1.9
Brookfield town	4 232	1 430	6.8	90.2	2.5	1 401	2.75	.43	85.4	.4	15.1	10.1	109 200	708	–	.5	6.0
Brooklyn town, Green Lake County	1 798	960	6.1	84.5	.1	699	2.24	.40	87.6	1.6	25.6	20.2	71 400	272	–	2.7	–
Brothertown town	1 409	594	5.8	83.2	–	458	2.71	.46	82.3	2.8	23.8	15.7	57 500	210	–	2.8	–
Brown Deer village	12 236	5 070	5.6	66.7	25.8	4 838	2.19	.44	73.3	.7	20.2	25.4	79 700	511	.1	.3	12.8
Browns Lake CDP	1 725	833	5.3	81.6	5.5	611	2.41	.46	83.0	1.8	18.8	18.3	69 800	373	1.1	1.0	1.0
Brunswick town	1 506	552	5.8	76.6	–	536	2.44	.46	87.1	1.7	14.9	15.7	56 900	258	–	.6	8.0
Brussels town	1 042	398	6.0	76.4	–	356	2.49	.46	83.7	.8	27.5	19.4	52 500	233	–	3.6	3.3
Buchanan town	2 484	749	6.3	94.9	–	737	3.36	.51	93.2	2.3	11.1	8.0	86 200	308	–	.7	2.0
Buena Vista town, Portage County	1 170	378	6.1	86.5	–	361	2.87	.51	86.7	4.4	16.9	9.7	52 500	217	–	.3	–
Buena Vista town, Richland County	1 547	591	5.4	77.3	–	549	2.42	.48	81.1	2.6	22.6	17.7	39 900	249	1.4	1.3	4.6
Burke town	3 004	1 043	6.3	89.4	2.2	1 029	2.69	.45	79.6	.8	11.0	15.1	83 700	392	–	.1	1.9
Burlington city	8 855	3 423	5.5	61.1	14.4	3 347	2.30	.46	60.6	1.8	23.5	24.5	71 400	356	.4	.5	1.7
Burlington town	5 833	2 528	5.4	86.9	1.8	2 044	2.48	.48	84.1	1.8	21.1	16.5	68 400	344	.4	1.4	1.2
Butler village	2 079	949	4.7	45.3	26.6	928	1.92	.48	47.4	1.9	36.5	38.0	67 500	402	–	.5	2.2
Byron town, Fond du Lac County	1 634	527	6.6	88.0	1.9	505	3.04	.48	87.9	2.4	16.2	12.5	69 700	245	–	1.1	6.2
Byron town, Monroe County	1 250	508	5.4	70.7	–	450	2.40	.50	79.6	3.1	15.1	19.3	44 500	209	–	.3	12.4
Cadott village	1 328	540	5.1	65.6	13.1	520	2.23	.47	68.8	2.9	32.3	25.8	42 400	218	–	1.4	4.7
Calamus town	1 009	370	6.1	71.4	.3	352	2.56	.45	75.0	1.7	16.2	15.3	58 300	275	3.1	1.1	2.2
Caledonia town, Columbia County	1 031	626	5.1	89.3	–	357	2.45	.44	83.2	1.1	26.1	15.4	65 300	266	–	.7	–
Caledonia town, Racine County	20 999	7 251	5.9	84.6	4.6	7 058	2.75	.48	82.9	1.5	14.5	14.6	75 800	372	.2	.9	4.7
Caledonia town, Waupaca County	1 177	438	6.1	86.1	.2	391	2.65	.45	87.2	.3	14.6	13.6	62 300	284	–	.9	–
Calumet town	1 444	734	5.6	79.2	–	477	2.59	.46	82.2	1.7	24.9	19.1	52 900	214	–	2.0	3.4
Cameron village	1 273	542	5.0	68.5	3.9	519	2.10	.47	63.4	1.3	31.0	31.6	39 700	244	–	.9	5.9
Campbell town	4 478	1 731	5.5	82.7	1.6	1 652	2.43	.48	75.5	1.4	17.2	17.7	58 500	280	.3	1.2	5.2
Campbellsport village	1 732	594	5.7	63.6	2.5	582	2.32	.45	64.1	1.5	28.9	24.9	57 000	269	–	.3	2.8
Camp Lake CDP	2 291	1 160	5.1	95.3	1.3	862	2.35	.49	83.3	1.9	22.6	22.7	57 300	365	–	2.8	4.6
Carlton town	1 041	383	6.3	85.1	–	339	2.75	.46	86.1	2.9	24.8	16.5	45 300	200	–	1.4	6.0
Carson town	1 327	458	6.0	91.7	–	441	2.67	.49	88.7	3.4	24.0	15.6	58 800	277	–	.3	–
Casco town	1 010	344	6.5	82.0	–	313	3.06	.49	88.2	1.6	20.8	10.2	53 800	200	–	1.8	2.6
Cassville village	1 144	565	5.4	75.6	7.3	505	1.93	.40	71.1	.8	40.0	34.3	42 100	174	–	1.1	9.3
Cato town	1 503	505	6.5	84.6	–	482	2.90	.47	86.3	2.3	17.8	14.3	53 600	219	–	.7	–
Cedarburg city	9 895	4 036	5.6	63.3	11.5	3 916	2.26	.44	60.8	.9	24.1	24.0	100 400	492	.1	1.0	3.0
Cedarburg town	5 334	1 654	7.2	96.6	.1	1 636	2.99	.43	94.3	.5	12.6	7.3	119 100	371	–	.2	2.1
Cedar Grove village	1 521	550	5.8	72.2	–	543	2.43	.46	76.6	.7	28.2	19.5	58 900	284	–	.2	–
Center town, Outagamie County	2 716	850	6.3	91.4	–	842	3.11	.50	93.0	2.6	14.0	9.4	79 900	277	–	.5	3.3
Chain O' Lakes-King CDP	1 667	1 071	5.8	92.3	.8	489	2.15	.41	79.3	1.8	27.4	20.2	86 800	305	1.3	1.0	2.9
Chase town	1 375	449	5.6	77.1	–	430	2.95	.54	90.0	2.6	20.5	11.6	61 400	225	–	1.3	4.4
Chester town	1 393	306	6.0	76.1	1.0	294	2.59	.46	85.0	.7	19.7	14.6	52 800	247	–	1.2	4.3
Chetek city	1 953	991	4.9	76.8	2.0	836	1.95	.43	64.7	1.4	41.1	33.1	39 400	222	–	1.8	5.8
Chetek town	1 446	1 204	4.4	82.5	–	559	2.23	.47	85.3	3.0	31.8	18.6	51 800	223	3.8	2.7	10.9
Chilton city	3 240	1 287	5.6	70.0	4.5	1 236	2.16	.43	72.5	1.9	34.5	29.1	50 700	219	.9	1.0	6.1
Chippewa Falls city	12 727	5 338	5.1	58.5	10.6	5 102	2.03	.44	58.8	1.1	28.8	33.2	43 600	266	.8	1.3	3.8
Christiana town, Dane County	1 182	414	6.5	89.9	–	403	2.52	.44	75.2	1.5	19.1	14.9	64 800	336	–	.7	–
Cicero town	1 126	352	6.4	88.4	–	347	2.99	.49	89.3	3.2	22.2	12.7	51 600	225	–	.3	–
Clarno town	1 011	374	6.3	87.7	–	350	2.64	.44	69.1	1.7	18.3	14.3	54 300	270	–	2.4	6.9
Clayton town, Winnebago County	2 264	832	6.3	87.1	.1	809	2.44	.43	89.6	.9	17.1	11.9	77 000	292	–	.7	1.2
Cleveland village	1 398	503	5.6	70.8	–	486	2.60	.50	84.8	1.9	17.1	17.9	58 800	291	–	.2	2.6
Clifton town, Pierce County	1 119	378	7.0	94.7	–	349	3.13	.44	88.8	.9	10.9	10.0	106 900	355	–	1.0	4.9
Clinton village	1 849	690	5.6	68.6	4.5	668	2.27	.45	65.0	.9	26.9	26.8	51 900	304	–	1.1	1.3
Clinton town, Vernon County	1 093	295	6.0	90.8	–	274	3.05	.63	77.0	14.2	21.9	14.6	31 000	191	–	.9	3.1
Clintonville city	4 351	1 941	5.4	75.7	7.0	1 852	1.99	.42	67.3	1.1	38.1	33.2	39 900	232	.2	1.7	4.4
Colby city	1 532	603	5.6	70.6	6.6	573	2.13	.43	76.8	2.3	35.6	29.0	41 700	198	.8	1.1	8.3
Colfax village	1 110	470	5.2	72.6	2.8	458	1.94	.42	72.5	.4	40.8	35.4	34 300	172	–	.6	1.6
Columbus city	4 093	1 734	5.8	69.1	8.0	1 626	2.15	.41	65.2	.9	30.6	28.3	53 900	285	–	2.0	8.6
Combined Locks village	2 190	738	5.5	92.0	–	733	2.78	.51	89.1	2.3	13.4	9.7	59 100	301	–	.2	1.2
Como CDP	1 353	1 000	4.9	92.6	1.1	573	2.08	.46	79.6	3.1	34.2	27.7	51 000	314	–	4.4	10.0
Concord town	1 896	688	6.1	68.8	–	661	2.45	.45	88.7	2.1	18.6	12.9	74 200	333	–	.7	1.3

TIPSII [UPF] GH155 CENSUS90 72583600 06/22/92 5:25 PM MACHINE: C DATA:CENSUS90*H1TIPSDA55. 06/19/92 14:06:28 TAPE: NONE FRAME: 3
TSF:CENSUS90*92. 06/19/92 14:08:03 UTF:CENSUS90*93. 06/19/92 14:08:03 META:CENSUS90*H1TABLES55. 06/19/92 14:27:03

Table 1. **Summary of General Housing Characteristics: 1990**—Con.

[For definitions of terms and meanings of symbols, see text]

State / Urban and Rural and Size of Place / Inside and Outside Metropolitan Area / County / Place and [In Selected States] County Subdivision [1,000 or More Persons]	All persons	All housing units: Total	All housing units: Median rooms	All housing units: Percent: 1 unit, detached or attached	All housing units: Percent: In buildings with 10 or more units	Occupied housing units: Total	Occupied housing units: Median persons in unit	Occupied housing units: Mean number of persons per room	Occupied housing units: Percent: Owner	Occupied housing units: Percent: With 1.01 or more persons per room	Occupied housing units: Percent: With householder 65 years and over	Occupied housing units: Percent: 1-person households	Occupied housing units: Specified owner, median value (dollars)	Occupied housing units: Specified renter: Median contract rent (dollars)	Occupied housing units: Specified renter: Percent with meals included in rent	Vacancy rate: Homeowner	Vacancy rate: Rental
PLACE AND COUNTY SUBDIVISION— Con.																	
Cooperstown town	1 320	418	6.5	90.0	–	403	3.10	.49	91.3	1.5	16.9	11.7	58 100	260	–	.5	–
Cornell city	1 541	635	5.2	79.4	.2	591	2.17	.47	74.3	2.4	34.9	28.9	35 500	199	–	3.7	5.6
Cottage Grove village	1 131	396	6.0	69.2	–	390	2.73	.48	66.2	1.8	12.6	13.1	71 500	464	–	.4	–
Cottage Grove town	3 525	1 156	6.5	94.0	–	1 134	3.00	.47	88.1	.8	9.4	9.9	79 200	382	–	.3	.7
Crandon city	1 958	932	5.1	73.3	6.7	765	2.12	.47	65.6	1.6	32.0	29.3	39 100	204	.4	1.6	14.9
Crescent town	1 790	1 014	5.0	81.7	1.1	669	2.33	.46	84.5	2.8	19.7	16.3	60 200	304	2.6	1.1	4.6
Cross Plains village	2 098	780	5.7	66.9	9.2	761	2.49	.48	65.4	.8	16.0	18.8	71 900	390	1.2	.6	3.0
Cross Plains town	1 320	459	7.1	92.8	–	454	2.58	.40	82.4	.4	16.5	11.9	94 700	400	–	–	1.2
Cuba City city	2 024	783	5.7	83.1	4.6	765	2.20	.44	72.8	.7	33.1	24.7	44 200	211	–	.7	3.7
Cudahy city	18 659	7 642	5.0	53.1	9.0	7 440	2.23	.50	58.9	1.8	24.2	27.0	65 100	345	.3	.5	2.5
Cumberland city	2 163	1 060	5.1	65.3	10.0	945	1.92	.42	65.1	1.7	39.3	35.6	50 600	242	5.3	1.4	6.8
Dakota town	1 092	653	5.0	65.1	–	411	2.23	.49	78.3	5.4	27.3	20.4	52 100	215	–	5.0	10.1
Dale town	1 818	606	6.3	84.5	2.0	586	2.92	.48	85.8	2.0	15.7	10.9	58 900	279	1.8	1.4	4.6
Darien village	1 158	411	5.8	76.2	.2	390	2.78	.50	67.4	4.4	16.9	17.9	54 000	307	.9	.8	1.6
Darien town	1 490	561	6.1	79.0	3.2	522	2.47	.45	79.1	1.7	20.5	17.0	73 900	295	1.4	1.0	6.0
Darlington city	2 235	997	5.7	73.3	1.6	946	1.94	.39	71.7	1.1	38.8	35.1	41 500	226	–	1.5	7.3
Day town	1 010	324	6.3	84.6	.3	312	3.00	.49	88.1	3.8	27.2	15.4	44 300	219	–	–	7.5
Dayton town, Waupaca County	1 992	1 249	5.5	84.5	–	739	2.35	.45	87.7	2.2	22.7	15.0	67 200	305	–	1.4	6.2
Decatur town	1 076	402	6.1	88.8	–	353	2.82	.47	80.7	2.0	16.7	11.3	63 400	281	–	2.7	2.9
Deerfield village	1 617	599	5.6	71.1	2.7	587	2.49	.48	66.8	1.4	17.9	19.1	60 300	334	.5	.5	3.9
Deerfield town, Dane County	1 181	382	6.5	92.9	–	374	2.84	.45	83.2	1.1	15.2	10.2	74 500	367	–	.3	–
De Forest village	4 882	1 757	5.9	73.4	2.4	1 724	2.64	.47	70.2	1.5	12.4	15.8	74 200	416	.2	.7	2.3
Dekorra town	1 829	1 091	5.1	90.2	–	690	2.30	.44	87.1	1.6	17.2	17.8	63 300	274	–	2.0	16.0
Delafield city	5 347	2 172	5.7	67.5	7.7	2 034	2.30	.43	63.9	1.0	18.6	19.0	114 400	490	.4	1.8	1.5
Delafield town	5 735	1 915	6.9	91.3	–	1 795	2.82	.42	86.5	.6	9.9	10.5	133 800	508	–	.3	9.7
Delavan city	6 073	2 427	5.3	60.0	13.5	2 355	2.21	.47	57.0	3.5	30.0	28.7	61 400	342	–	.8	1.9
Delavan town	4 195	2 847	5.5	92.6	1.5	1 614	2.26	.44	78.8	1.8	23.9	21.4	69 100	328	.7	2.2	8.3
Delavan Lake CDP	2 177	1 986	5.5	95.6	2.0	866	2.21	.44	74.8	2.9	26.9	22.5	68 400	323	.5	3.4	10.3
Dell Prairie town	1 063	638	5.1	66.1	–	402	2.36	.46	84.8	1.7	23.4	18.4	56 700	268	–	3.9	17.6
Delton town	1 599	777	5.2	65.0	–	552	2.58	.50	83.3	4.2	21.6	13.6	65 000	267	1.8	1.1	14.0
Denmark village	1 612	650	5.4	67.2	6.0	629	2.23	.46	70.4	.3	31.6	26.4	52 100	241	.6	1.1	6.5
De Pere city	16 569	5 938	5.5	69.9	10.8	5 774	2.36	.47	67.6	1.4	20.9	23.4	62 800	355	.1	1.0	3.5
De Pere town	1 558	507	6.6	92.3	.2	493	2.88	.45	91.7	.6	14.6	8.3	87 000	327	–	.7	2.4
Dodgeville city	3 882	1 573	5.6	72.9	3.2	1 537	2.16	.44	68.6	1.6	29.6	28.4	50 300	265	–	1.0	2.0
Dodgeville town	1 172	515	6.2	83.7	.2	403	2.51	.45	73.0	1.7	20.3	16.4	65 200	233	2.3	1.3	4.4
Dousman village	1 277	369	5.8	80.8	–	364	2.99	.52	74.5	1.9	11.3	13.5	73 400	439	–	–	2.1
Dover town, Racine County	3 631	1 233	5.3	75.3	7.5	1 033	2.64	.50	80.1	2.7	18.5	18.3	67 000	336	–	1.7	13.4
Dunkirk town	2 121	761	6.2	91.7	1.8	735	2.72	.45	82.4	1.1	16.7	13.3	68 400	372	–	.7	4.4
Dunn town, Dane County	5 274	2 122	6.0	85.3	–	1 932	2.44	.44	87.9	1.1	14.1	14.8	87 200	421	–	.4	3.3
Dunn town, Dunn County	1 315	515	5.7	70.7	2.5	471	2.43	.46	74.9	2.1	22.5	20.4	44 400	211	–	.8	10.6
Durand city	2 003	835	5.7	68.1	13.9	796	2.06	.41	65.7	1.3	38.3	32.3	40 600	225	.4	.9	4.9
Eagle village	1 182	400	6.0	89.8	3.5	396	2.76	.49	84.1	1.3	19.7	17.9	71 600	359	–	–	3.1
Eagle town, Waukesha County	2 028	763	6.4	96.7	–	662	2.88	.45	88.5	.9	13.6	12.5	93 600	406	–	.8	3.8
Eagle Lake CDP	1 196	578	5.0	87.2	8.3	423	2.54	.54	84.9	3.5	18.9	19.9	60 200	331	–	3.5	1.5
Eagle Point town	2 542	922	5.9	89.5	–	804	2.60	.46	88.9	1.4	16.9	11.9	64 000	252	–	.7	4.3
Eagle River city	1 374	706	4.6	63.6	5.2	620	1.71	.42	51.3	1.0	43.2	43.4	45 100	253	.3	3.3	6.2
Easton town, Marathon County	1 039	335	6.3	91.9	–	316	3.16	.50	91.1	2.5	18.7	10.4	48 400	313	–	.7	3.4
East Troy village	2 664	999	5.4	59.6	3.3	979	2.37	.47	66.0	1.4	24.2	23.4	70 500	360	–	.3	1.8
East Troy town	3 687	1 565	5.9	94.4	–	1 269	2.55	.46	84.9	1.4	17.5	16.5	79 500	368	–	1.1	3.0
Eaton town, Brown County	1 128	374	6.0	86.9	–	357	3.01	.50	86.8	3.4	17.4	15.1	60 800	250	–	1.6	–
Eau Claire city	56 856	21 880	5.2	61.6	8.7	21 118	2.18	.46	57.5	2.3	22.5	27.8	52 200	285	.3	.8	3.7
Eden town, Fond du Lac County	1 037	327	6.6	87.8	–	318	3.13	.49	76.4	1.6	16.7	10.7	66 500	217	–	.4	–
Edgar village	1 318	500	5.6	67.8	3.0	478	2.41	.48	74.5	1.3	29.3	22.0	46 200	226	–	.8	9.0
Edgerton city	4 254	1 792	5.3	66.2	12.3	1 728	2.14	.44	62.0	1.0	30.2	29.3	46 600	255	.3	.9	4.1
Egg Harbor town	1 019	690	5.3	78.1	–	359	2.55	.49	82.7	4.7	21.7	18.1	67 000	238	–	4.2	17.3
Elcho town	1 075	1 403	4.4	86.2	1.1	485	1.94	.42	83.1	1.4	43.7	31.5	44 100	210	–	4.3	4.7
Eldorado town	1 409	467	6.3	82.7	–	448	2.95	.49	86.8	2.0	17.4	13.2	59 900	255	–	1.5	–
Elk town	1 059	843	4.9	84.6	–	418	2.23	.46	90.0	1.0	34.7	18.7	55 700	260	–	2.3	32.3
Elkhart Lake village	1 019	513	5.7	77.8	–	395	2.30	.43	77.2	.8	21.0	22.8	71 800	282	2.4	.7	1.1
Elkhorn city	5 337	2 202	5.1	57.5	4.6	2 100	2.19	.46	58.6	1.6	26.2	27.0	64 100	351	.2	1.2	5.3
Ellington town	2 099	671	6.1	87.8	–	655	3.03	.50	89.8	2.3	14.7	12.4	68 100	292	–	.5	2.9
Ellsworth village	2 706	1 066	5.3	62.1	5.0	1 035	2.16	.44	67.4	1.1	29.1	28.8	59 000	270	.9	.9	2.6
Ellsworth town	1 030	340	6.3	87.4	–	328	2.96	.47	81.7	4.0	21.0	15.2	61 000	258	4.5	.7	1.6
Elm Grove village	6 261	2 398	7.3	82.4	8.7	2 290	2.25	.36	88.4	.3	27.2	19.0	165 100	561	.4	1.6	5.7
Elroy city	1 533	653	5.8	74.0	3.7	596	2.14	.42	67.6	.8	27.3	30.2	35 400	213	.5	1.5	10.6
Emmet town, Dodge County	1 014	329	6.4	85.1	–	317	2.98	.48	76.7	2.2	15.5	10.4	66 800	288	2.9	.4	2.6
Empire town	2 485	831	6.7	88.4	2.6	784	2.83	.44	91.2	1.9	14.5	11.7	86 500	388	–	.6	16.9
Erin town	2 817	968	6.7	98.0	.1	911	2.78	.44	91.4	1.2	14.8	10.4	107 600	422	–	.6	–
Ettrick town	1 339	514	6.2	86.4	–	472	2.54	.44	82.0	1.9	23.9	16.1	41 000	198	–	1.5	2.3
Eureka town	1 201	523	5.8	83.0	–	427	2.43	.47	84.1	1.6	20.6	18.7	48 500	240	–	2.2	1.4
Evansville city	3 174	1 305	5.7	66.4	7.7	1 250	2.17	.42	63.8	1.0	27.9	27.8	50 600	283	–	.7	1.7
Evergreen CDP	3 423	1 106	6.2	81.0	4.7	1 074	3.19	.50	84.1	1.8	4.8	8.8	67 100	335	.6	.7	1.2
Excelsior town	1 194	439	6.3	90.2	–	400	2.66	.44	86.5	1.0	19.0	12.0	61 800	250	–	3.6	–
Fall Creek village	1 034	415	5.5	77.6	4.3	393	2.15	.43	74.0	.8	37.7	26.7	41 700	240	–	1.4	10.5
Farmington town, Jefferson County	1 404	473	6.4	90.3	–	447	2.96	.47	82.3	1.6	18.3	9.8	70 800	319	–	.8	3.7
Farmington town, La Crosse County	1 576	639	5.8	80.1	–	583	2.37	.44	81.0	.2	21.1	18.5	45 000	231	–	2.5	1.8
Farmington town, Polk County	1 267	414	6.4	89.4	–	400	2.97	.48	82.3	2.0	17.8	13.8	64 100	309	–	1.2	2.7
Farmington town, Washington County	2 523	858	6.2	94.2	–	789	3.07	.49	88.6	1.9	15.5	10.3	78 800	300	–	.3	2.2
Farmington town, Waupaca County	3 602	1 486	5.8	87.8	.6	1 082	2.35	.45	82.6	1.4	22.8	16.6	63 000	291	1.4	1.5	6.9
Fennimore city	2 378	1 024	5.7	70.5	4.3	940	2.13	.42	69.3	.9	34.3	28.4	39 800	216	–	2.0	13.7

TIPSII [UPF] GH155 CENSUS90 72583600 06/22/92 5:25 PM MACHINE: C DATA:CENSUS90*H1TIPSDA55. 06/19/92 14:06:28 TAPE: NONE FRAME: 4
TSF:CENSUS90*92. 06/19/92 14:08:03 UTF:CENSUS90*93. 06/19/92 14:08:03 META:CENSUS90*H1TABLES55. 06/19/92 14:27:03

Table 1. **Summary of General Housing Characteristics: 1990**—Con.

[For definitions of terms and meanings of symbols, see text]

State / Urban and Rural and Size of Place / Inside and Outside Metropolitan Area / County / Place and [In Selected States] County Subdivision [1,000 or More Persons]	All persons	All housing units: Total	All housing units: Median rooms	All housing units: Percent: 1 unit, detached or attached	All housing units: Percent: In buildings with 10 or more units	Occupied housing units: Total	Occupied housing units: Median persons in unit	Occupied housing units: Mean number of persons per room	Occupied housing units: Percent: Owner	Occupied housing units: Percent: With 1.01 or more persons per room	Occupied housing units: Percent: With householder 65 years and over	Occupied housing units: Percent: 1-person households	Occupied housing units: Specified owner, median value (dollars)	Occupied housing units: Specified renter: Median contract rent (dollars)	Occupied housing units: Specified renter: Percent with meals included in rent	Vacancy rate: Homeowner	Vacancy rate: Rental
PLACE AND COUNTY SUBDIVISION—Con.																	
Fitchburg city	15 648	6 685	4.7	42.2	40.3	6 399	2.12	.45	39.0	1.4	6.1	26.2	95 400	444	.2	1.2	5.3
Flambeau town, Rusk County	1 018	417	5.3	78.7	–	363	2.48	.49	88.4	1.9	28.4	17.1	44 800	245	–	2.7	6.7
Florence town	2 097	1 538	4.8	80.4	3.0	806	2.17	.47	78.5	2.5	29.0	25.2	51 300	209	–	1.4	4.4
Fond du Lac city	37 757	15 176	5.4	64.1	12.3	14 637	2.17	.46	62.5	1.3	25.9	28.4	51 400	319	.2	.7	5.2
Fond du Lac town	2 308	876	6.1	83.3	.5	846	2.35	.43	82.5	.7	21.5	18.3	72 200	302	–	.9	3.3
Fontana-on-Geneva Lake village	1 635	1 987	5.8	75.8	3.7	652	2.22	.39	83.0	1.5	27.8	23.3	105 800	396	2.1	4.1	14.6
Forest town, Fond du Lac County	1 094	363	6.6	85.7	–	345	2.95	.46	83.2	1.2	20.3	14.5	64 200	254	–	.7	–
Fort Atkinson city	10 227	4 074	5.6	70.5	9.4	3 987	2.22	.44	66.9	1.2	26.2	26.4	54 200	305	.3	.6	2.7
Fox Lake city	1 269	549	5.6	73.8	8.6	505	2.19	.44	72.5	.8	36.4	25.3	40 400	293	–	1.3	10.9
Fox Lake town	1 938	876	4.9	82.5	–	459	2.16	.42	83.7	.9	32.5	21.8	67 400	255	–	.8	13.8
Fox Point village	7 238	2 948	6.6	82.6	15.6	2 840	2.20	.37	85.4	.5	31.8	21.8	139 400	693	.3	.7	8.6
Franklin town, Manitowoc County	1 325	443	6.3	83.3	–	420	2.91	.49	84.8	3.1	18.6	15.7	50 000	207	–	.6	–
Franklin city	21 855	7 753	5.7	72.2	12.0	7 434	2.49	.47	76.2	1.1	13.6	18.0	95 300	513	.1	1.0	10.2
Frederic village	1 124	559	4.9	63.3	17.2	501	1.90	.43	66.3	1.8	45.1	35.9	39 900	253	5.2	1.5	12.4
Fredonia village	1 558	512	5.8	75.4	2.1	505	2.94	.52	76.2	1.6	14.3	13.5	70 000	353	–	.5	.8
Fredonia town	2 043	658	6.4	88.9	2.4	641	2.98	.48	85.0	4.4	16.8	11.4	75 100	264	–	–	3.0
Freedom town, Outagamie County	4 114	1 342	5.8	81.0	.7	1 306	2.94	.53	87.7	2.4	14.5	11.3	69 700	341	–	.6	2.4
French Island CDP	4 478	1 731	5.5	82.7	1.6	1 652	2.43	.48	75.5	1.4	17.2	17.7	58 500	280	.3	1.2	5.2
Friendship town	2 220	891	5.5	71.3	.1	841	2.33	.45	85.7	1.1	19.6	20.3	62 200	306	–	1.0	7.7
Fulton town	2 867	1 240	5.7	92.2	–	1 055	2.41	.45	83.9	1.2	19.1	17.6	66 000	289	–	.6	2.3
Gale town	1 563	595	6.1	82.7	–	570	2.41	.43	84.2	1.1	24.9	20.4	51 800	259	–	.6	–
Galesville city	1 278	552	5.2	62.0	8.9	537	1.93	.42	58.1	1.1	32.0	37.1	44 100	216	8.9	.3	2.2
Gardner town	1 025	1 007	4.2	72.5	–	387	2.32	.46	82.7	2.3	27.4	21.4	60 800	233	–	10.6	23.9
Garfield town, Polk County	1 107	679	4.9	77.8	–	404	2.34	.45	85.4	1.2	22.3	15.1	70 800	295	–	–	7.8
Genesee town	5 986	1 871	7.0	94.2	–	1 836	3.21	.46	90.9	.9	8.7	7.7	112 900	367	–	.2	2.3
Geneva town	3 472	2 100	5.1	78.7	7.5	1 213	2.23	.44	79.5	2.1	28.7	22.1	67 300	324	–	3.0	6.4
Genoa City village	1 277	502	5.5	77.9	2.6	455	2.39	.48	70.3	2.0	24.4	23.5	61 000	302	.8	–	4.9
Germantown village	13 658	5 100	5.7	66.5	10.7	4 931	2.47	.47	75.4	.9	12.5	16.5	97 300	489	.1	.6	5.5
Gibson town	1 445	478	6.0	84.7	–	442	3.03	.51	88.2	3.2	19.0	10.9	46 800	198	–	.5	8.8
Gillett city	1 303	628	5.2	66.4	4.9	573	1.92	.41	69.5	1.0	38.0	34.4	36 100	199	–	1.7	7.9
Gillett town	1 026	412	5.7	88.3	–	357	2.43	.46	86.0	2.5	27.7	18.2	40 800	213	–	.3	2.0
Glendale city	14 088	5 784	5.7	68.2	21.3	5 513	2.10	.40	74.7	.8	29.8	26.3	95 700	529	5.9	.9	11.0
Glenmore town	1 057	314	6.5	91.4	–	308	3.26	.51	87.7	3.2	14.6	9.4	68 200	250	–	.7	–
Glenwood City city	1 026	418	5.6	70.6	2.6	400	2.10	.43	71.0	1.3	36.5	34.0	38 900	240	–	.7	1.7
Grafton village	9 340	3 457	5.6	67.3	11.9	3 396	2.52	.49	64.2	1.3	17.6	19.4	89 100	452	.1	.6	1.9
Grafton town	3 745	1 346	6.5	82.0	1.0	1 315	2.57	.43	83.3	.4	14.8	12.7	109 900	389	–	.4	3.5
Grand Chute town	14 490	5 619	5.4	62.7	19.1	5 465	2.30	.46	62.6	1.0	11.8	22.0	85 300	382	.1	.7	3.1
Grand Rapids town	7 071	2 417	6.2	93.5	–	2 348	2.87	.47	91.3	1.1	12.9	12.2	62 800	309	.5	.7	1.9
Grant town, Portage County	1 673	583	5.8	88.5	–	555	2.82	.50	90.3	1.3	12.3	11.7	56 000	259	–	.8	3.6
Grantsburg village	1 144	508	5.1	65.9	9.3	460	2.02	.43	66.3	1.5	36.7	33.0	42 600	217	–	1.6	14.4
Green Bay city	96 466	39 726	5.0	60.0	11.2	38 383	2.15	.48	56.6	2.2	20.8	29.1	54 900	313	.2	1.0	4.1
Green Bay town	1 292	575	5.9	90.1	–	441	2.50	.47	84.1	1.1	17.5	17.0	75 000	254	–	.8	2.8
Greenbush town	1 943	485	6.3	83.5	–	456	2.65	.46	84.9	2.2	18.0	13.6	62 500	257	–	1.0	–
Greendale village	15 128	5 745	6.1	73.9	9.9	5 575	2.45	.44	71.5	.7	21.6	19.3	93 000	465	3.8	.3	6.9
Greenfield town, La Crosse County	1 617	552	5.4	60.0	–	539	2.48	.48	84.4	1.1	15.8	16.0	65 200	272	–	1.1	2.3
Greenfield city	33 403	14 301	5.0	56.8	25.5	13 785	2.09	.46	62.5	1.0	24.1	28.6	78 900	485	.1	.6	6.1
Green Lake city	1 064	622	5.5	70.3	9.5	493	1.89	.38	66.5	–	39.4	36.1	56 400	287	–	3.5	5.7
Green Lake town	1 335	938	6.0	95.8	–	507	2.27	.40	85.4	–	31.0	14.8	72 400	255	–	4.6	18.7
Greenville town	3 806	1 274	6.1	79.7	–	1 250	2.84	.48	89.4	1.1	12.5	10.8	79 600	309	–	.2	3.6
Grover town, Marinette County	1 670	652	5.9	83.7	–	573	2.62	.47	85.2	1.4	22.9	15.7	47 100	213	–	2.2	5.6
Hales Corners village	7 623	3 207	5.6	63.4	20.5	3 063	2.21	.43	64.7	.7	25.1	23.5	92 400	537	.1	.2	9.8
Hallie town	4 531	1 616	5.4	82.4	.7	1 579	2.67	.50	78.3	1.2	14.0	16.3	52 100	307	.6	.6	3.4
Hamilton town	1 633	585	6.7	88.0	.5	553	2.67	.43	84.1	1.3	13.6	11.6	74 100	323	–	.4	3.3
Hammond village	1 097	406	5.2	60.8	10.3	397	2.32	.48	65.7	1.8	26.4	22.4	56 300	304	14.0	–	4.2
Harmony town, Rock County	2 138	717	6.4	95.8	.3	701	2.89	.45	87.9	.7	10.1	11.1	74 800	269	–	1.1	1.2
Harrison town, Calumet County	3 195	1 155	6.2	92.4	–	1 059	2.76	.46	89.6	1.5	15.9	13.1	77 300	350	–	1.2	3.5
Hartford city	8 188	3 132	5.2	58.7	9.6	3 055	2.35	.49	57.4	2.0	23.8	24.8	63 600	353	.3	.9	2.5
Hartford town	3 243	1 154	6.2	90.7	–	1 105	2.70	.46	88.1	1.1	15.2	14.6	85 300	395	–	.5	4.3
Hartland village	6 906	2 428	5.4	61.4	11.6	2 345	2.79	.53	55.5	2.0	12.4	15.9	87 800	514	.1	.2	5.9
Hawthorne town	1 049	422	5.4	77.7	–	317	2.64	.52	82.6	3.5	16.7	17.4	42 900	220	–	1.9	6.8
Hayward city	1 897	961	4.8	68.5	11.2	844	1.91	.45	51.1	1.7	37.3	36.5	45 200	237	–	3.4	6.3
Hayward town	3 017	1 642	5.2	85.7	–	1 025	2.39	.52	74.7	3.9	23.3	17.8	56 600	136	–	1.7	6.8
Hazel Green village	1 171	449	5.6	75.7	4.2	419	2.41	.48	69.0	.7	24.6	19.8	45 300	220	–	2.4	11.6
Hazel Green town	1 108	281	6.5	95.4	–	267	3.28	.51	80.9	1.9	20.2	9.4	49 200	213	–	.9	7.3
Herman town, Dodge County	1 127	352	7.2	88.1	–	347	3.04	.45	77.2	1.4	23.3	14.1	65 500	309	–	–	–
Herman town, Sheboygan County	1 820	557	6.5	81.3	–	526	2.83	.45	75.7	1.0	20.5	13.7	63 800	268	–	1.7	3.0
Hilbert village	1 211	475	5.2	56.2	2.3	464	2.28	.47	76.1	1.5	23.5	28.9	53 800	201	–	.6	2.6
Hillsboro city	1 288	591	5.7	76.3	7.1	557	1.89	.38	68.0	.5	42.7	36.3	39 100	206	–	1.6	2.7
Hobart town	4 284	1 339	6.6	94.6	–	1 314	3.09	.48	89.2	2.4	12.5	10.0	90 600	222	3.1	.4	5.3
Holland town, Brown County	1 237	368	6.4	92.4	–	360	3.32	.51	88.9	1.7	18.3	12.5	64 800	238	–	–	7.0
Holland town, La Crosse County	2 172	734	6.0	86.6	.1	701	3.02	.49	90.7	1.1	12.0	9.1	62 100	331	–	.9	9.7
Holland town, Sheboygan County	2 567	1 022	6.2	94.0	.1	812	2.92	.47	86.6	2.3	18.6	11.5	72 900	275	–	.4	–
Holmen village	3 220	1 160	5.5	65.4	1.3	1 115	2.75	.50	78.9	1.9	14.7	16.1	54 800	258	–	2.4	2.5
Horicon city	3 873	1 478	5.7	75.6	7.3	1 434	2.39	.46	72.5	2.0	26.3	21.7	54 800	297	–	1.1	2.7
Hortonville village	2 029	710	5.6	76.6	3.5	699	2.65	.50	74.0	2.0	19.5	18.6	56 300	251	.6	.6	1.1
Howard village	9 874	3 515	5.3	76.3	5.1	3 434	2.67	.52	69.8	1.7	11.0	16.3	65 600	359	–	.7	3.1
Howards Grove village	2 329	813	5.8	80.6	2.8	797	2.71	.50	81.8	.9	17.7	13.9	71 700	298	–	.8	5.2
Hubbard town, Dodge County	1 390	662	5.2	82.3	–	503	2.42	.45	84.9	.8	22.5	14.7	63 800	298	–	.9	–
Hudson city	6 378	2 634	5.5	61.8	16.1	2 515	2.23	.44	58.8	1.0	19.7	27.2	78 700	438	.2	1.3	4.8
Hudson town	3 692	1 144	7.2	97.3	–	1 108	3.35	.45	94.3	.7	4.8	6.2	107 200	465	1.9	1.3	1.6

TIPSII [UPF] GH155 CENSUS90 72583600 06/22/92 5:25 PM MACHINE: C DATA:CENSUS90*H1TIPSDA55. 06/19/92 14:06:28 TAPE: NONE FRAME: 5
TSF:CENSUS90*92. 06/19/92 14:08:03 UTF:CENSUS90*93. 06/19/92 14:08:03 META:CENSUS90*H1TABLES55. 06/19/92 14:27:03

Table 1. **Summary of General Housing Characteristics: 1990**—Con.

[For definitions of terms and meanings of symbols, see text]

State / Urban and Rural and Size of Place / Inside and Outside Metropolitan Area / County / Place and [In Selected States] County Subdivision [1,000 or More Persons]	All persons	All housing units: Total	All housing units: Median rooms	All housing units: Percent: 1 unit, detached or attached	All housing units: Percent: In buildings with 10 or more units	Occupied housing units: Total	Occupied housing units: Median persons in unit	Occupied housing units: Mean number of persons per room	Occupied housing units: Percent: Owner	Occupied housing units: Percent: With 1.01 or more persons per room	Occupied housing units: Percent: With householder 65 years and over	Occupied housing units: Percent: 1-person households	Occupied housing units: Specified owner, median value (dollars)	Occupied housing units: Specified renter: Median contract rent (dollars)	Occupied housing units: Specified renter: Percent with meals included in rent	Vacancy rate: Homeowner	Vacancy rate: Rental
PLACE AND COUNTY SUBDIVISION— Con.																	
Hull town, Portage County	5 559	1 917	6.0	79.3	.1	1 851	2.87	.48	86.9	1.6	11.0	12.4	69 600	251	.5	.7	4.3
Humboldt town	1 334	396	5.9	86.4	–	390	3.42	.56	87.7	3.8	16.9	11.8	63 600	221	–	.9	2.0
Hurley city	1 782	1 009	5.0	60.4	8.7	762	1.90	.41	67.2	.7	43.2	36.6	25 800	178	–	4.8	35.4
Hustisford town	1 209	457	6.0	88.8	2.4	384	2.89	.49	82.0	3.1	19.0	12.2	62 400	313	–	.3	1.4
Independence city	1 041	463	5.5	78.6	.2	447	2.03	.41	66.0	.9	40.7	31.8	33 500	189	1.4	1.3	2.6
Iola village	1 125	550	5.4	72.4	7.1	497	1.96	.39	68.6	.4	39.6	32.4	45 500	256	.7	3.1	8.8
Ixonia town	2 789	939	6.4	85.5	3.0	912	2.91	.46	81.8	1.4	17.2	11.8	76 700	363	–	.5	1.2
Jackson village	2 486	981	4.7	35.6	8.8	953	2.33	.55	63.3	1.8	17.6	23.0	74 600	400	–	1.1	1.4
Jackson town, Washington County	3 172	1 012	6.6	92.7	–	995	3.06	.47	88.9	.8	13.9	8.6	92 200	363	1.3	.2	–
Jamestown town	2 175	711	5.9	85.2	–	689	2.84	.51	86.9	2.6	16.5	10.2	54 600	220	–	.3	9.1
Janesville city	52 133	21 153	5.3	68.6	6.5	20 388	2.24	.46	65.6	1.4	20.7	25.2	55 600	325	.4	1.2	3.9
Janesville town	3 198	965	6.3	93.8	.2	897	2.43	.42	86.8	1.0	16.9	13.5	81 600	330	–	1.4	7.8
Jefferson town, Green County	1 130	389	6.7	94.3	.3	375	2.73	.44	76.0	1.9	25.1	13.3	46 100	288	–	–	8.2
Jefferson city	6 078	2 472	5.3	60.3	6.8	2 393	2.17	.46	62.8	1.5	25.2	27.9	55 600	297	.1	.9	2.7
Jefferson town, Jefferson County	2 673	735	6.3	89.9	.1	717	2.48	.44	80.8	1.3	25.2	13.0	65 800	291	1.3	.3	1.4
Johnson Creek village	1 259	473	5.2	48.0	.2	456	2.45	.51	73.7	2.2	23.7	20.2	53 500	321	–	.6	8.4
Juneau city	2 157	699	5.8	72.0	7.6	683	2.14	.42	69.7	.9	29.1	29.0	49 700	262	.5	.6	2.8
Kaukauna city	11 982	4 454	5.4	73.2	4.9	4 365	2.36	.49	71.0	2.1	24.9	23.4	54 600	292	.2	.5	2.5
Kenosha city	80 352	31 197	5.0	60.5	11.2	29 919	2.29	.51	62.0	3.2	23.0	25.7	58 700	336	.3	.9	4.9
Kewaskum village	2 515	944	5.5	66.5	13.8	926	2.40	.48	66.2	1.6	22.2	20.0	66 200	327	.3	–	1.6
Kewaskum town	1 139	366	6.4	86.6	.8	356	3.09	.48	80.6	2.0	21.3	12.9	82 800	288	–	–	6.8
Kewaunee city	2 750	1 213	5.6	74.8	3.6	1 106	2.06	.41	75.2	.8	35.9	30.4	47 200	196	–	1.2	4.9
Kiel city	2 910	1 181	5.5	66.0	2.5	1 151	2.22	.44	73.8	.9	30.3	25.8	53 300	222	.7	.8	2.9
Kimberly village	5 406	2 069	5.4	79.3	2.4	2 043	2.32	.48	77.5	1.3	25.0	22.1	56 300	273	–	.5	1.5
Kinnickinnic town	1 139	364	6.5	88.5	–	347	2.89	.45	83.3	.6	13.3	9.8	86 900	394	–	.7	1.7
Knowlton town	1 414	590	5.4	80.0	–	491	2.47	.48	85.7	2.2	18.3	12.8	63 500	278	–	3.0	1.4
Kohler village	1 817	688	6.6	92.3	–	651	2.47	.40	91.6	.3	22.0	18.9	73 200	354	–	1.0	5.2
Koshkonong town	2 984	1 269	5.8	88.2	.2	1 064	2.43	.45	80.3	1.5	19.7	16.5	69 300	329	.7	1.2	1.4
Kossuth town	1 951	703	5.9	84.9	–	650	2.66	.48	88.8	1.4	19.8	12.2	53 600	220	2.2	.7	7.6
Kronenwetter town	4 850	1 613	6.1	85.4	3.2	1 562	3.02	.49	85.7	1.5	10.3	10.6	65 500	333	.5	.7	.9
Lac du Flambeau CDP	1 423	656	5.0	91.5	2.7	437	2.95	.64	36.6	11.2	16.7	16.0	43 800	80–	–	.6	.4
Lac du Flambeau town	2 433	2 644	5.0	94.1	.7	875	2.30	.53	60.8	6.6	29.6	18.2	59 800	87	–	1.8	.6
La Crosse city	51 003	20 897	4.9	55.1	15.3	19 970	2.01	.46	49.6	3.1	26.1	33.2	53 100	285	1.3	1.4	4.4
Ladysmith city	3 938	1 671	5.0	67.6	10.6	1 544	2.06	.45	56.5	2.1	32.9	32.4	37 300	216	.6	2.9	6.3
Lafayette town, Chippewa County	4 448	1 793	5.6	85.7	.2	1 648	2.40	.45	83.9	.9	19.2	16.3	66 100	261	–	1.4	4.0
Lafayette town, Walworth County	1 276	485	6.4	90.7	.2	436	2.57	.44	78.2	.5	21.8	13.8	90 700	407	–	1.7	3.1
La Grange town, Monroe County	1 507	536	6.1	89.6	.2	513	2.71	.47	89.7	1.0	17.7	14.0	57 600	272	–	1.1	1.9
La Grange town, Walworth County	1 643	1 414	6.1	88.5	.1	606	2.34	.41	79.2	1.2	24.4	17.7	97 700	388	3.5	.6	2.3
Lake town, Price County	1 333	810	5.3	84.8	–	502	2.34	.47	86.1	2.0	30.5	21.5	49 200	231	–	4.0	5.4
Lake Delton village	1 470	1 091	4.4	57.5	7.8	607	2.17	.46	68.2	1.6	22.1	25.0	64 800	270	–	2.8	5.9
Lake Geneva city	5 979	3 184	5.1	55.9	11.1	2 599	1.99	.43	56.1	1.6	27.6	32.6	73 400	382	.2	2.9	3.5
Lake Mills city	4 143	1 735	5.5	65.6	7.3	1 629	2.21	.44	69.2	1.1	29.2	27.7	60 500	310	.8	.6	5.5
Lake Mills town	1 584	663	6.0	83.0	–	555	2.47	.45	80.9	1.1	22.0	15.0	79 800	316	–	2.0	1.9
Lake Ripley CDP	1 218	722	4.9	78.5	.1	493	2.18	.44	76.7	1.0	22.9	24.9	75 300	328	–	1.6	5.7
Lake Wazeecha CDP	2 278	798	6.1	96.0	–	768	2.83	.47	92.4	1.0	13.2	13.5	59 500	317	–	.8	3.3
Lake Wisconsin CDP	2 268	1 652	4.9	94.8	.6	887	2.25	.43	88.3	1.1	22.4	17.0	74 600	315	–	2.7	8.8
Lake Wissota CDP	2 175	918	5.4	81.9	.1	846	2.31	.44	80.6	1.1	21.0	19.9	66 000	257	–	2.0	6.3
Lamartine town	1 607	543	6.3	90.1	–	526	2.78	.46	86.1	1.7	19.8	11.6	64 800	256	–	1.1	5.2
Lanark town	1 154	471	5.4	84.5	–	369	2.66	.52	87.3	4.9	21.4	14.9	48 000	203	–	3.3	2.1
Lancaster city	4 192	1 766	5.6	69.5	9.3	1 662	2.08	.43	65.4	1.1	33.7	30.3	45 000	225	.4	1.6	9.4
Laona town	1 387	759	5.4	83.8	2.6	540	2.25	.46	77.2	1.3	35.4	24.1	38 500	168	1.9	1.2	11.5
Larrabee town	1 388	506	6.1	80.4	–	478	2.61	.46	85.6	1.5	20.3	16.1	50 800	234	–	.2	–
La Valle town	1 005	783	5.8	97.1	–	368	2.26	.43	83.7	1.9	27.2	17.9	63 700	238	–	1.6	1.6
Lawrence town, Brown County	1 363	453	6.2	93.2	2.9	441	2.84	.48	90.5	1.8	20.2	11.1	72 700	331	–	.7	–
Lebanon town, Dodge County	1 630	562	6.0	64.8	–	540	2.49	.48	77.0	.9	25.4	13.3	64 200	352	5.3	1.7	2.4
Lebanon town, Waupaca County	1 290	425	6.1	79.1	–	413	2.87	.49	87.9	1.7	18.6	13.1	62 000	275	–	–	2.0
Lemonweir town	1 707	713	5.3	60.0	–	600	2.51	.50	81.3	3.2	22.5	14.7	46 500	252	–	1.6	12.5
Leroy town	1 025	347	6.6	89.6	–	336	2.66	.45	82.7	1.5	24.4	15.2	55 000	282	–	.4	4.9
Lewiston town	1 123	522	5.2	78.5	.4	403	2.51	.48	81.9	1.7	20.3	18.1	48 800	267	–	2.1	–
Liberty town, Manitowoc County	1 218	442	6.1	88.2	–	395	2.84	.46	86.8	1.0	19.5	15.7	60 600	192	–	–	3.7
Liberty Grove town	1 506	1 750	5.4	90.2	1.6	625	2.16	.41	83.0	.8	34.9	20.0	85 000	290	1.9	5.3	15.2
Lima town, Rock County	1 285	478	6.1	65.3	.2	458	2.44	.44	75.3	3.3	15.9	18.8	70 600	297	–	.6	4.2
Lima town, Sheboygan County	2 715	881	6.4	87.2	–	855	2.74	.45	85.6	.8	20.1	12.4	64 300	272	–	.1	3.1
Lincoln town, Eau Claire County	1 002	325	6.5	87.4	–	310	3.11	.47	81.0	1.6	15.2	14.5	47 500	210	–	.8	3.3
Lincoln town, Polk County	1 835	1 056	5.0	81.3	–	658	2.43	.45	85.1	2.0	17.5	19.3	65 400	280	–	2.3	8.4
Lincoln town, Vilas County	2 310	1 670	4.9	89.8	.1	951	2.16	.45	84.2	.9	32.6	21.1	56 500	259	.8	3.3	21.5
Lincoln town, Wood County	1 429	476	6.4	89.1	–	471	2.79	.47	86.6	1.1	21.7	11.5	56 600	247	–	–	1.6
Lind town	1 157	553	5.5	77.9	.4	415	2.42	.46	82.7	.5	23.9	17.1	50 100	260	–	1.4	–
Linn town	2 062	1 911	6.2	94.9	.1	817	2.19	.39	71.8	.6	26.1	25.9	100 500	341	.7	5.2	3.8
Linwood town	1 035	363	6.0	93.9	–	342	2.75	.48	88.0	1.5	21.1	15.2	63 300	346	–	–	2.4
Lisbon town, Waukesha County	8 277	2 728	6.6	85.4	–	2 688	2.94	.46	95.1	.8	16.1	10.5	102 200	363	–	.6	1.5
Little Black town	1 195	395	6.1	84.1	–	382	2.85	.50	84.3	3.9	18.8	14.1	40 000	196	–	.6	1.6
Little Chute village	9 207	3 232	5.3	71.3	2.3	3 158	2.58	.52	75.1	1.7	15.9	17.8	65 300	323	.3	.8	2.1
Little Falls town	1 137	448	5.7	82.4	–	386	2.47	.49	83.7	2.1	23.1	13.5	39 300	188	–	.9	8.7
Little River town	1 003	429	5.4	84.4	–	340	2.62	.49	83.8	2.1	26.5	16.2	42 300	220	–	1.0	–
Little Suamico town	2 637	978	5.6	81.3	–	874	2.86	.51	92.7	2.6	14.6	13.8	67 000	283	–	1.9	8.6
Little Wolf town	1 326	507	6.1	89.5	.2	449	2.65	.46	85.7	2.0	24.3	12.9	56 000	216	–	.8	–
Lodi city	2 093	833	5.7	68.8	5.4	801	2.21	.43	67.5	.9	25.7	26.8	61 300	336	.8	1.3	4.8
Lodi town	1 913	898	5.6	92.3	–	696	2.41	.44	84.9	1.3	20.8	15.4	69 600	350	–	1.8	2.8
Lomira village	1 542	563	5.4	59.7	6.2	548	2.40	.48	70.4	1.3	24.6	20.6	56 900	325	–	.8	4.1

TIPSII [UPF] GH155 CENSUS90 72583600 06/22/92 5:25 PM MACHINE: C DATA:CENSUS90*H1TIPSDA55. 06/19/92 14:06:28 TAPE: NONE FRAME: 6
TSF:CENSUS90*92. 06/19/92 14:08:03 UTF:CENSUS90*93. 06/19/92 14:08:03 META:CENSUS90*H1TABLES55. 06/19/92 14:27:03

Table 1. **Summary of General Housing Characteristics: 1990**—Con.

[For definitions of terms and meanings of symbols, see text]

State / Urban and Rural and Size of Place / Inside and Outside Metropolitan Area / County / Place and [In Selected States] County Subdivision [1,000 or More Persons]	All persons	All housing units: Total	All housing units: Median rooms	All housing units: Percent: 1 unit, detached or attached	All housing units: Percent: In buildings with 10 or more units	Occupied housing units: Total	Occupied housing units: Median persons in unit	Occupied housing units: Mean number of persons per room	Occupied housing units: Percent: Owner	Occupied housing units: Percent: With 1.01 or more persons per room	Occupied housing units: Percent: With householder 65 years and over	Occupied housing units: Percent: 1-person households	Occupied housing units: Specified owner, median value (dollars)	Occupied housing units: Specified renter: Median contract rent (dollars)	Occupied housing units: Specified renter: Percent with meals included in rent	Vacancy rate: Homeowner	Vacancy rate: Rental
PLACE AND COUNTY SUBDIVISION—Con.																	
Lomira town	1 280	428	6.6	85.0	–	420	2.81	.46	76.7	2.1	21.4	14.8	60 000	216	–	.9	2.0
Lowell town	1 146	426	6.5	83.8	2.6	398	2.59	.44	78.1	1.3	22.6	15.1	53 300	205	–	.6	5.4
Loyal city	1 244	550	5.5	74.7	3.3	523	2.01	.42	71.7	2.1	38.6	33.8	37 500	199	1.5	1.3	5.1
Luck village	1 022	501	4.9	70.3	8.0	429	1.91	.44	67.1	1.2	37.8	35.0	44 000	213	–	1.0	2.8
Luxemburg village	1 151	460	5.3	70.2	–	448	2.23	.45	77.0	1.6	34.4	27.7	57 700	216	–	.9	3.7
Luxemburg town	1 387	424	6.4	87.3	–	408	3.36	.51	87.0	2.2	20.3	12.3	62 200	210	–	.6	3.6
Lyndon town, Sheboygan County	1 432	566	6.0	86.7	.7	496	2.48	.45	80.2	1.0	18.3	15.7	64 600	258	–	.7	8.4
Lyons town	2 579	1 061	5.7	73.8	.3	968	2.32	.45	80.9	2.1	23.5	19.2	64 400	327	1.5	1.9	5.1
McFarland village	5 232	1 915	5.9	76.4	6.5	1 846	2.66	.47	72.5	1.5	13.1	18.4	82 700	389	–	.4	1.9
McMillan town	1 697	539	6.5	92.0	–	524	3.12	.47	90.1	1.5	13.9	10.7	66 400	246	–	.2	8.8
Madison city	191 262	80 047	4.8	48.1	24.4	77 361	2.04	.46	47.0	3.0	15.3	31.2	75 200	429	1.0	1.0	3.5
Madison town	6 442	3 386	3.8	16.0	53.2	3 088	1.84	.51	18.2	4.8	6.5	37.4	63 400	384	.1	1.9	8.9
Maine town, Marathon County	2 206	745	6.5	92.6	–	728	2.81	.45	88.3	1.1	20.9	11.1	63 600	290	–	–	4.5
Manawa city	1 169	493	5.4	76.1	6.7	466	2.04	.42	73.2	2.1	39.1	33.0	44 500	229	–	2.3	1.6
Manitowoc city	32 520	13 728	5.2	61.2	7.6	13 144	2.07	.43	66.0	1.5	30.2	31.1	48 100	238	1.6	1.1	5.0
Manitowoc Rapids town	2 579	798	6.3	92.6	–	776	2.67	.46	90.1	1.9	21.1	13.4	64 100	250	2.3	.4	3.8
Maple Bluff village	1 352	564	7.8	99.1	–	546	2.18	.31	96.9	–	31.0	19.0	152 800	538	–	.8	5.6
Maple Grove town, Shawano County	1 159	363	6.2	92.6	–	351	2.99	.51	86.6	4.3	23.6	12.3	50 400	267	–	.7	2.1
Marathon City village	1 606	604	5.8	71.9	2.6	584	2.49	.46	79.6	1.4	26.0	22.1	58 900	252	.9	.2	2.5
Marinette city	11 843	5 268	5.4	63.7	7.6	4 833	2.09	.42	68.8	.8	30.5	32.2	36 500	224	.2	2.5	9.7
Marion city	1 242	554	5.6	76.4	3.6	514	2.09	.42	71.4	2.1	37.0	30.7	41 600	198	–	3.4	5.2
Marion town, Waushara County	1 478	1 417	5.1	86.0	–	641	2.09	.41	89.7	1.1	34.8	20.7	58 000	222	–	4.2	1.5
Markesan city	1 496	604	5.9	76.3	5.6	577	2.11	.41	70.2	.5	35.4	30.0	44 900	198	.6	2.2	1.1
Marshall village	2 329	928	5.2	49.7	–	907	2.32	.47	78.3	1.1	23.7	23.8	65 400	342	–	.4	3.9
Marshfield town, Fond du Lac County	1 130	402	6.4	92.8	–	332	3.03	.48	84.6	1.2	20.2	10.5	64 700	225	–	1.1	1.9
Marshfield city	19 291	8 045	5.2	60.7	13.2	7 794	2.14	.45	62.6	1.1	26.2	29.1	54 000	278	.2	1.1	3.7
Mauston city	3 439	1 560	5.2	67.5	7.4	1 458	1.99	.43	62.8	1.3	36.1	34.7	39 700	239	.8	2.0	6.1
Mayville city	4 374	1 690	5.7	69.6	5.0	1 643	2.37	.46	71.2	1.0	26.8	22.7	53 400	266	.2	1.4	1.7
Mazomanie village	1 377	528	5.9	76.3	3.6	508	2.46	.45	69.7	1.4	21.1	21.1	53 100	268	–	–	4.9
Medary town	1 585	551	6.3	83.3	2.0	524	2.85	.46	85.7	1.9	14.5	13.2	82 000	317	–	1.8	13.8
Medford city	4 283	1 833	5.2	61.5	3.9	1 750	2.06	.44	62.3	1.4	29.9	31.1	49 200	241	.5	1.5	3.1
Medford town	1 961	657	5.9	81.7	.2	648	2.87	.49	86.7	2.2	18.7	13.7	53 500	258	–	.5	2.3
Medina town	1 124	386	6.4	90.2	–	373	2.73	.45	79.9	1.6	16.9	11.5	78 500	354	4.8	–	2.6
Meeme town	1 516	513	6.3	85.4	–	470	3.06	.48	89.1	1.5	21.9	12.3	54 400	231	–	1.4	7.3
Menasha city	14 711	6 168	5.2	63.7	10.4	5 980	2.17	.46	62.2	1.3	22.9	28.5	53 800	309	.1	1.1	3.1
Menasha town	13 975	5 514	5.4	69.4	7.2	5 351	2.32	.46	70.4	.9	14.7	21.5	72 500	358	.2	1.5	2.5
Menominee town	3 890	1 742	5.0	81.1	.4	1 079	3.25	.69	64.4	15.0	20.1	12.6	48 600	103	.6	1.0	5.0
Menomonee Falls village	26 840	10 043	5.8	79.3	9.6	9 817	2.43	.46	79.6	1.0	19.1	17.9	85 500	443	1.4	.7	4.6
Menomonie city	13 547	4 539	4.9	51.4	15.4	4 323	2.10	.47	44.6	2.5	23.1	30.0	52 900	297	.4	.7	5.3
Menomonie town	2 732	972	5.9	68.7	–	926	2.70	.47	84.9	2.4	13.7	12.9	67 900	225	–	.4	9.7
Mequon city	18 885	6 470	7.2	92.1	3.5	6 251	2.58	.40	91.4	.2	18.5	12.2	144 700	507	.2	1.1	1.6
Mercer town	1 325	1 712	4.6	81.8	2.0	600	1.98	.44	76.8	1.5	36.7	29.8	46 800	146	.9	6.5	55.0
Merrill city	9 860	4 045	5.4	66.1	6.8	3 919	2.16	.44	66.4	1.1	31.5	29.1	38 800	222	.3	.7	3.3
Merrill town	2 716	1 037	5.5	77.2	.2	954	2.47	.49	89.6	2.9	18.4	15.0	53 400	230	–	.6	2.0
Merton village	1 199	366	6.7	91.8	–	358	3.39	.49	90.5	1.7	10.1	9.2	89 500	363	–	–	2.9
Merton town	6 430	2 421	6.6	94.5	–	2 139	2.79	.44	90.6	1.2	15.8	12.4	122 700	398	–	.9	4.8
Middleton city	13 289	5 895	5.1	49.5	28.8	5 692	2.07	.43	48.6	1.4	14.8	29.7	91 600	448	.1	.8	3.7
Middleton town	3 628	1 157	7.6	96.8	.1	1 132	3.04	.41	91.8	.4	8.3	6.2	124 900	492	–	1.3	–
Milford town	1 007	377	6.6	89.7	–	350	2.45	.42	81.4	.3	20.6	13.4	59 500	288	–	.7	3.0
Milton city	4 434	1 724	5.6	71.9	6.0	1 675	2.33	.47	65.2	1.8	23.5	25.3	53 600	274	.2	.7	1.2
Milton town, Rock County	2 363	1 100	5.5	94.2	–	864	2.41	.45	80.3	1.0	22.0	18.6	60 900	284	.8	3.3	2.9
Milwaukee city	628 088	254 204	4.9	41.9	16.7	240 540	2.16	.51	44.8	4.4	21.4	30.5	53 200	341	1.0	1.2	4.7
Mineral Point city	2 428	1 049	5.6	75.5	5.0	980	2.10	.42	68.0	1.1	31.9	29.7	43 500	220	–	.4	7.1
Minocqua town	3 486	3 716	4.6	78.1	3.0	1 507	2.06	.43	80.7	1.3	31.6	25.1	66 900	277	–	2.3	12.3
Mishicot village	1 296	503	5.3	79.3	2.2	488	2.36	.47	77.5	1.6	28.3	23.0	47 200	213	–	.8	1.8
Mishicot town	1 344	449	6.1	82.2	–	431	2.96	.49	89.3	2.3	18.6	12.5	53 100	219	–	.5	6.1
Mondovi city	2 491	1 080	5.5	73.0	5.6	1 028	1.99	.40	64.4	1.0	35.4	33.0	41 200	199	.3	.9	4.9
Monona city	8 637	3 822	5.2	64.3	20.6	3 743	2.00	.43	63.7	1.6	26.1	32.1	74 400	391	.3	.4	2.4
Monroe city	10 241	4 556	5.3	63.2	6.7	4 405	2.01	.42	63.6	.8	28.9	32.8	55 600	285	.2	.8	2.8
Monroe town, Green County	1 066	312	6.6	92.9	.3	302	2.73	.44	75.5	1.0	13.2	10.6	73 000	279	–	.9	2.6
Montello city	1 329	695	5.4	78.4	5.0	559	1.94	.40	73.0	1.6	40.6	35.1	41 400	226	–	2.9	7.9
Monticello village	1 140	482	5.7	73.2	3.9	464	2.14	.42	71.8	.4	32.1	28.7	46 600	263	2.5	.6	7.1
Montpelier town	1 369	457	6.5	88.0	–	433	2.98	.47	86.4	1.8	21.7	14.8	61 400	213	–	.8	1.7
Montrose town	1 032	378	6.3	88.4	–	362	2.50	.44	78.2	.3	11.3	14.4	67 100	308	2.5	1.0	1.3
Morrison town	1 493	497	6.7	87.1	–	477	2.93	.45	84.3	1.5	19.7	16.4	52 200	224	–	1.2	2.6
Mosinee city	3 820	1 478	5.5	80.4	4.7	1 433	2.31	.47	73.4	1.9	26.1	23.2	49 700	290	.3	1.3	1.6
Mosinee town	1 638	555	5.7	82.5	–	538	2.82	.51	87.2	2.0	15.2	12.6	64 300	274	2.0	–	–
Mount Horeb village	4 182	1 638	5.8	65.0	4.0	1 599	2.24	.42	62.3	.7	27.1	25.3	71 700	376	.3	.6	3.2
Mount Pleasant town, Racine County	20 084	8 000	5.5	70.0	14.5	7 708	2.28	.45	74.0	1.2	23.9	22.8	83 300	378	.2	1.0	5.3
Mukwa town	2 304	869	5.8	83.0	–	786	2.65	.48	92.0	1.4	17.3	15.9	68 600	273	–	.3	6.0
Mukwonago village	4 457	1 643	5.6	72.4	9.4	1 535	2.73	.50	71.9	1.4	15.8	17.2	77 900	450	–	1.3	10.6
Mukwonago town	5 974	1 847	6.6	96.2	–	1 755	3.47	.50	90.7	1.1	8.3	7.4	93 600	367	1.7	.3	1.2
Muscoda village	1 287	557	5.4	72.7	6.8	524	2.02	.42	72.5	1.9	40.6	33.2	37 300	183	–	2.6	5.3
Muskego city	16 813	5 759	6.1	86.0	4.5	5 563	2.84	.48	84.8	1.1	15.5	11.9	92 300	546	20.4	.7	6.2
Nasewaupee town	1 798	1 263	5.1	74.7	.1	700	2.25	.44	86.3	.9	26.7	23.9	66 900	257	1.5	2.3	5.0
Necedah town	1 601	1 188	4.9	49.9	.3	564	2.25	.51	86.9	5.3	30.1	21.8	46 600	251	–	3.2	5.1
Neenah city	23 219	9 261	5.4	71.3	6.6	9 024	2.26	.46	67.1	1.3	21.0	25.0	59 300	312	.2	1.1	2.1
Neenah town	2 691	1 001	6.3	95.8	–	970	2.47	.43	91.9	.5	15.4	12.2	82 600	347	–	.7	6.0
Neillsville city	2 680	1 199	5.4	71.1	8.0	1 110	1.87	.40	65.2	1.0	40.4	38.7	36 900	190	.3	2.8	6.5
Nekimi town	1 525	516	6.2	88.6	–	499	2.90	.47	85.2	.4	16.0	11.2	67 500	306	–	–	3.9

TIPSII [UPF] GH155 CENSUS90 72583600 06/22/92 5:25 PM MACHINE: C DATA:CENSUS90*H1TIPSDA55. 06/19/92 14:06:28 TAPE: NONE FRAME: 7
TSF:CENSUS90*92. 06/19/92 14:08:03 UTF:CENSUS90*93. 06/19/92 14:08:03 META:CENSUS90*H1TABLES55. 06/19/92 14:27:03

Table 1. **Summary of General Housing Characteristics: 1990**—Con.

[For definitions of terms and meanings of symbols, see text]

State / Urban and Rural and Size of Place / Inside and Outside Metropolitan Area / County / Place and [In Selected States] County Subdivision [1,000 or More Persons]	All persons	All housing units: Total	All housing units: Median rooms	All housing units: Percent: 1 unit, detached or attached	All housing units: Percent: In buildings with 10 or more units	Occupied housing units: Total	Occupied housing units: Median persons in unit	Occupied housing units: Mean number of persons per room	Occupied housing units: Percent: Owner	Occupied housing units: Percent: With 1.01 or more persons per room	Occupied housing units: Percent: With householder 65 years and over	Occupied housing units: Percent: 1-person households	Occupied housing units: Specified owner, median value (dollars)	Occupied housing units: Specified renter: Median contract rent (dollars)	Occupied housing units: Specified renter: Percent with meals included in rent	Vacancy rate: Homeowner	Vacancy rate: Rental
PLACE AND COUNTY SUBDIVISION— Con.																	
Nekoosa city	2 557	1 008	5.5	79.2	6.9	970	2.30	.47	73.0	2.2	29.9	23.6	42 700	223	.4	1.8	3.0
Newark town	1 514	505	6.2	94.5	–	491	2.80	.47	88.8	1.8	17.3	10.2	64 800	288	–	.7	–
New Berlin city	33 592	12 102	6.3	82.7	12.4	11 695	2.59	.45	84.6	.7	14.5	13.7	96 900	575	2.1	.6	13.0
Newbold town	2 281	2 006	4.7	79.3	–	870	2.30	.46	87.7	1.4	22.9	17.2	56 300	277	–	1.7	7.8
New Chester town	1 675	582	4.9	59.5	–	267	2.25	.49	80.5	2.2	33.0	18.0	39 800	209	–	3.6	3.7
New Denmark town	1 370	438	6.4	92.5	–	425	3.02	.49	90.8	1.6	18.6	11.1	58 500	271	–	–	15.2
New Glarus village	1 899	769	5.6	67.6	4.2	752	2.08	.42	72.7	.9	37.6	29.8	55 400	267	1.5	.4	2.4
New Holstein city	3 342	1 239	5.7	75.1	5.2	1 212	2.27	.45	75.7	1.2	26.7	22.8	53 800	247	–	.8	3.9
New Holstein town	1 406	466	6.3	80.9	–	458	2.94	.47	88.6	1.3	18.3	11.4	62 800	211	3.0	1.0	–
New Lisbon city	1 491	643	5.3	62.2	7.8	587	2.20	.47	65.9	1.7	30.5	30.3	35 400	221	–	1.0	11.9
New London city	6 658	2 694	5.2	65.1	7.8	2 616	2.18	.47	63.2	2.3	28.1	29.3	48 400	273	.2	1.0	2.6
New Richmond city	5 106	2 025	5.4	65.4	11.7	1 978	2.23	.45	65.0	1.6	24.6	29.3	61 900	320	.1	.5	2.9
Newton town, Manitowoc County	2 242	805	6.2	87.2	–	743	2.70	.46	85.7	1.5	20.2	13.9	58 200	255	–	.9	3.6
Niagara village	1 999	826	5.5	88.3	3.8	769	2.18	.45	80.6	.8	32.4	27.0	39 100	227	–	1.1	8.6
North Fond du Lac village	4 292	1 651	5.4	64.5	3.6	1 615	2.40	.48	79.6	1.7	20.1	22.8	50 700	331	–	1.2	2.1
North Hudson village	3 101	1 122	5.9	74.8	6.5	1 082	2.61	.46	71.3	.5	10.6	16.1	84 400	485	–	1.4	3.7
North Prairie village	1 322	414	6.3	92.3	–	407	3.30	.51	89.7	1.0	10.6	9.1	83 700	361	–	.5	8.7
Norway town	5 493	1 982	5.7	92.1	–	1 817	2.82	.50	84.8	2.1	15.1	12.7	83 700	410	.4	1.0	7.1
Oak Creek city	19 513	7 263	5.3	62.9	18.5	7 081	2.47	.51	65.7	1.7	15.1	20.3	79 900	463	.2	.3	4.6
Oakfield village	1 003	356	5.9	77.2	7.9	350	2.55	.48	72.9	1.4	27.1	19.4	49 600	263	4.8	–	2.1
Oak Grove town, Dodge County	1 200	468	6.3	85.0	.2	412	2.50	.44	74.0	1.5	20.9	16.0	52 300	256	–	.3	.9
Oak Grove town, Pierce County	1 120	347	6.9	92.2	.3	340	3.20	.47	82.1	.9	13.2	9.7	95 300	367	–	1.1	–
Oakland town, Jefferson County	2 526	1 207	5.3	75.0	.1	955	2.30	.44	80.6	1.4	22.1	20.1	71 800	325	–	1.3	3.6
Oconomowoc city	10 993	4 350	5.6	66.0	12.1	4 194	2.27	.45	64.3	.9	27.4	25.5	79 700	427	.2	.9	3.6
Oconomowoc town	7 323	2 841	6.1	93.1	.1	2 557	2.57	.44	83.3	1.1	17.6	16.2	101 000	449	.3	.9	4.5
Oconto city	4 474	1 841	5.6	76.1	5.5	1 691	2.23	.45	71.4	1.5	31.0	28.1	34 200	213	–	1.7	4.7
Oconto Falls city	2 584	1 114	5.3	65.4	6.5	1 037	2.11	.43	67.5	1.1	32.2	29.5	41 800	234	–	.6	14.2
Oconto Falls town	1 014	411	5.5	82.2	–	350	2.56	.48	88.0	2.3	22.3	12.9	48 800	215	–	1.0	8.7
Okauchee Lake CDP	3 819	1 607	5.9	92.1	.2	1 393	2.44	.44	78.4	1.0	15.8	18.6	110 200	453	.3	1.2	5.3
Omro city	2 836	1 093	5.3	66.7	3.8	1 024	2.32	.49	72.9	2.5	23.3	22.6	48 400	250	–	2.1	3.1
Omro town	1 616	665	6.0	95.8	–	576	2.45	.45	86.5	.9	22.6	16.0	62 900	265	–	1.2	6.0
Onalaska city	11 284	4 378	5.3	62.6	6.8	4 241	2.38	.46	67.8	.8	15.1	20.6	65 900	354	.3	1.3	3.3
Onalaska town	5 907	2 001	6.1	83.5	.8	1 920	3.02	.48	90.6	.9	9.5	11.4	63 200	327	–	1.1	3.2
Oneida town	3 858	1 151	5.5	82.8	1.4	1 098	3.27	.59	82.6	5.6	14.8	12.3	60 900	173	–	.3	5.0
Oostburg village	1 931	704	5.7	76.8	1.8	686	2.42	.48	81.0	.6	27.6	17.8	56 600	277	–	1.2	1.5
Oregon village	4 519	1 672	5.5	68.5	6.6	1 651	2.49	.47	65.7	1.3	16.7	20.0	72 900	406	–	.5	1.6
Oregon town	2 428	794	6.9	98.4	–	782	2.94	.44	91.6	.5	7.7	6.0	90 800	425	–	.6	2.9
Orfordville village	1 219	442	5.8	83.3	1.8	418	2.57	.50	73.9	3.1	21.1	17.9	48 400	252	–	2.8	3.5
Osceola town, Fond du Lac County	1 588	836	5.1	84.2	–	541	2.47	.50	79.7	2.4	21.8	19.4	64 800	278	–	1.6	5.2
Osceola village	2 075	853	4.9	54.5	18.6	811	2.19	.49	62.8	3.1	21.9	29.0	58 200	296	.3	.4	9.0
Osceola town, Polk County	1 337	582	5.8	85.1	–	472	2.60	.46	87.7	1.9	17.8	16.3	67 500	250	–	.5	21.6
Oshkosh city	55 006	21 827	5.2	60.3	10.3	20 957	2.11	.44	57.0	1.5	24.7	29.7	53 300	313	.4	1.2	4.2
Oshkosh town	4 655	1 512	5.3	76.1	2.1	1 397	2.31	.46	82.5	1.6	16.8	18.4	73 200	319	–	.5	4.7
Osseo city	1 551	656	5.4	73.8	1.2	639	2.02	.41	65.3	1.3	38.3	30.5	37 900	206	–	.2	1.8
Ottawa town	2 988	1 030	6.6	98.8	–	947	2.95	.45	93.8	.5	14.4	9.6	100 100	402	–	.7	–
Pacific town	1 944	847	5.5	80.5	.1	737	2.30	.44	84.7	.4	27.3	14.0	69 700	394	–	.3	7.4
Packwaukee town	1 135	882	5.0	79.9	–	465	2.14	.43	86.2	1.7	33.3	19.1	48 300	214	–	4.8	–
Paddock Lake village	2 662	1 074	5.3	93.9	2.0	890	2.86	.53	88.3	2.2	16.2	15.4	63 400	376	–	1.8	7.1
Palmyra village	1 539	600	5.4	69.5	9.2	567	2.37	.50	63.5	3.0	26.1	25.6	53 700	301	–	.8	2.4
Palmyra town	1 177	549	5.5	84.9	.2	417	2.51	.47	74.8	2.9	20.6	14.9	76 700	355	–	1.3	–
Pardeeville village	1 630	686	5.7	81.0	1.2	634	2.28	.44	74.1	1.9	29.0	21.6	49 900	286	.7	1.3	4.7
Paris town, Kenosha County	1 482	517	6.0	91.1	.4	492	2.74	.48	77.0	2.4	18.9	14.2	81 500	334	1.8	.3	–
Park Falls city	3 104	1 308	5.2	74.0	7.6	1 223	2.08	.45	67.5	1.1	34.7	31.7	40 900	232	–	2.4	4.8
Parkland town	1 326	470	5.3	82.8	–	439	2.44	.51	89.7	3.6	19.1	16.9	35 900	219	–	.8	–
Pelican town	3 202	1 679	4.8	70.0	.1	1 228	2.26	.48	82.0	1.5	24.7	22.9	49 400	271	–	2.0	6.0
Pell Lake CDP	2 018	1 207	5.1	96.5	.1	782	2.28	.48	79.5	2.7	31.8	25.2	52 000	317	–	2.7	1.2
Peshtigo city	3 154	1 217	5.4	68.3	6.2	1 148	2.14	.43	68.6	1.0	30.8	30.1	44 200	226	–	2.5	4.0
Peshtigo town	3 564	1 490	5.7	87.5	–	1 300	2.43	.46	92.0	.5	20.5	18.6	58 500	250	–	1.5	4.6
Pewaukee village	4 941	2 004	5.0	50.5	13.7	1 893	2.20	.47	56.6	1.5	13.7	25.9	79 600	454	.1	4.6	3.1
Pewaukee town	9 621	3 415	6.7	91.9	2.3	3 236	2.78	.44	89.7	.8	12.4	10.8	112 500	489	–	1.9	2.9
Phelps town	1 187	1 436	4.4	82.4	3.7	457	2.12	.47	82.1	2.6	34.1	24.7	51 000	166	–	4.8	16.3
Phillips city	1 592	757	5.0	69.9	9.0	663	1.92	.43	63.0	1.2	39.7	37.9	37 500	240	10.9	1.6	8.6
Pine Lake town	2 445	1 287	5.0	82.0	–	940	2.30	.46	84.0	.7	22.1	18.0	55 900	257	–	.8	13.8
Pine River town	1 552	566	5.8	79.5	–	519	2.71	.48	88.4	.8	18.1	12.3	51 000	238	–	1.5	3.2
Pine Valley town	1 032	435	5.8	80.5	–	372	2.38	.44	89.5	.8	26.1	17.7	43 400	175	–	2.1	11.4
Pittsfield town	2 165	699	6.4	95.3	–	684	3.01	.48	90.9	1.6	15.2	7.7	74 700	306	–	.8	–
Platteville city	9 708	3 160	5.3	61.8	16.7	3 044	2.13	.45	53.6	2.0	25.3	29.4	49 800	295	.1	.7	4.2
Platteville town	1 415	503	6.0	67.8	3.2	480	2.58	.47	71.3	2.3	15.0	14.8	71 700	248	–	.6	5.5
Pleasant Prairie village	11 961	4 347	5.8	82.6	1.3	4 196	2.57	.48	88.0	1.5	17.8	16.2	85 000	386	.7	.5	1.9
Pleasant Springs town	2 660	1 057	6.5	95.9	–	919	2.64	.42	88.6	1.0	17.5	11.8	83 500	413	–	1.7	2.8
Pleasant Valley town, Eau Claire County	2 076	705	6.8	93.9	–	686	2.91	.44	94.6	.6	14.3	10.6	76 400	225	–	.8	7.5
Plover village	8 176	2 978	5.6	65.0	3.6	2 857	2.68	.49	73.0	1.2	9.2	17.0	71 000	345	.1	1.1	6.3
Plover town, Portage County	2 223	784	6.0	86.5	–	738	2.91	.47	85.8	1.2	11.7	13.0	66 500	256	–	.9	5.4
Plymouth town, Rock County	1 189	407	6.5	86.5	–	382	2.83	.46	82.7	1.8	16.0	13.4	58 000	256	–	2.2	1.5
Plymouth city	6 769	2 817	5.4	58.3	6.8	2 728	2.13	.44	63.4	.8	30.4	29.5	60 700	288	.4	.9	2.4
Plymouth town, Sheboygan County	2 911	996	6.2	87.1	2.1	881	2.91	.46	88.4	.9	16.6	10.1	79 400	290	1.4	.4	29.7
Polk town	3 540	1 224	6.4	91.7	.3	1 136	2.93	.47	85.8	1.1	17.3	12.0	100 800	324	–	.4	3.0
Portage city	8 640	3 556	5.4	61.6	12.1	3 372	2.06	.42	61.2	1.1	28.8	32.9	48 700	272	.1	1.4	6.2
Port Edwards village	1 848	689	6.2	93.5	–	660	2.28	.41	85.2	1.2	24.7	19.5	52 300	305	–	.7	1.0
Port Edwards town	1 351	505	5.5	77.6	–	460	2.65	.52	87.8	4.1	16.7	16.5	51 000	230	–	1.0	3.4

TIPSII [UPF] GH155 CENSUS90 72583600 06/22/92 5:25 PM MACHINE: C DATA:CENSUS90*H1TIPSDA55. 06/19/92 14:06:28 TAPE: NONE FRAME: 8
TSF:CENSUS90*92. 06/19/92 14:08:03 UTF:CENSUS90*93. 06/19/92 14:08:03 META:CENSUS90*H1TABLES55. 06/19/92 14:27:03

Table 1. **Summary of General Housing Characteristics: 1990**—Con.

[For definitions of terms and meanings of symbols, see text]

State / Urban and Rural and Size of Place / Inside and Outside Metropolitan Area / County / Place and [In Selected States] County Subdivision [1,000 or More Persons]	All persons	All housing units: Total	All housing units: Median rooms	All housing units: Percent: 1 unit, detached or attached	All housing units: Percent: In buildings with 10 or more units	Occupied housing units: Total	Occupied housing units: Median persons in unit	Occupied housing units: Mean number of persons per room	Occupied housing units: Percent: Owner	Occupied housing units: Percent: With 1.01 or more persons per room	Occupied housing units: Percent: With householder 65 years and over	Occupied housing units: Percent: 1-person households	Occupied housing units: Specified owner, median value (dollars)	Occupied housing units: Specified renter: Median contract rent (dollars)	Occupied housing units: Specified renter: Percent with meals included in rent	Vacancy rate: Homeowner	Vacancy rate: Rental
PLACE AND COUNTY SUBDIVISION—Con.																	
Porterfield town	1 805	780	5.6	80.6	–	642	2.55	.48	87.7	1.2	19.3	19.5	49 600	250	–	2.6	2.5
Port Washington city	9 338	3 562	5.5	64.2	10.1	3 461	2.39	.47	64.9	1.1	21.3	20.7	76 600	395	.2	.7	3.0
Port Washington town	1 480	518	6.1	82.0	3.3	491	2.66	.48	77.4	1.6	18.3	14.3	84 300	366	–	.3	.9
Potter Lake CDP	1 096	414	5.7	97.8	–	366	2.80	.50	92.3	2.2	12.6	13.9	69 500	366	–	1.5	3.4
Pound town	1 386	527	5.9	85.2	–	468	2.50	.49	87.6	3.2	25.4	17.5	46 300	216	–	1.0	7.9
Powers Lake CDP	1 044	900	5.8	94.0	.1	398	2.32	.44	84.4	1.0	28.4	23.4	86 600	396	1.7	4.8	4.6
Poynette village	1 662	671	5.5	64.1	5.4	636	2.29	.46	68.6	1.4	25.3	25.9	54 400	272	.5	.5	2.9
Prairie du Chien city	5 659	2 393	5.2	73.3	7.4	2 246	2.07	.44	67.2	1.6	33.7	32.0	47 000	242	.3	1.2	4.8
Prairie du Sac village	2 380	929	5.9	74.0	6.7	906	2.31	.44	70.6	.9	27.0	24.5	65 700	348	.4	1.5	1.8
Prairie du Sac town	1 271	457	6.1	82.5	1.8	440	2.67	.46	79.3	.7	17.5	13.6	74 700	333	1.5	–	1.1
Prairie Lake town	1 129	762	4.8	84.8	–	409	2.32	.49	85.3	2.7	31.1	15.2	50 500	223	–	.9	–
Prescott city	3 243	1 195	5.3	63.4	5.1	1 154	2.38	.47	65.9	2.0	17.6	23.9	74 000	385	–	1.6	2.7
Preston town, Adams County	1 057	847	4.6	63.6	.1	420	2.17	.48	82.6	4.0	33.1	17.4	52 000	253	–	1.7	11.0
Princeton city	1 458	656	5.7	73.5	5.8	599	2.02	.40	72.0	1.0	41.9	33.6	37 300	201	–	2.7	4.5
Princeton town	1 363	1 080	5.2	83.6	.1	546	2.18	.42	85.0	1.3	32.8	21.6	64 500	243	–	1.7	8.9
Pulaski village	2 200	877	5.1	65.1	9.4	834	2.25	.49	67.7	1.9	31.3	26.7	53 100	293	–	1.6	6.9
Racine city	84 298	33 156	5.1	60.3	10.3	31 767	2.29	.49	59.6	3.2	23.1	26.1	52 000	306	.3	.9	4.8
Randall town	2 395	1 191	6.0	94.0	–	815	2.63	.46	86.5	1.2	19.9	13.7	95 200	378	–	2.4	4.3
Randolph village	1 729	672	6.1	74.4	4.0	641	2.22	.42	73.6	.8	34.8	27.8	43 700	227	–	.4	7.7
Random Lake village	1 439	584	5.5	69.5	5.3	546	2.30	.45	70.1	1.6	24.2	21.6	69 000	295	–	.5	3.6
Raymond town	3 243	1 102	6.0	91.6	–	1 076	2.78	.49	85.3	2.1	17.7	11.3	82 800	397	–	.4	3.1
Red Cedar town	1 417	487	6.2	87.5	–	470	2.78	.47	86.0	1.9	20.6	12.8	57 200	254	–	.5	7.0
Redgranite village	1 009	474	5.2	69.0	2.3	421	2.05	.44	77.0	3.1	38.5	30.9	31 600	205	–	3.0	4.0
Red River town	1 407	552	5.5	79.0	–	457	2.85	.51	86.4	2.0	20.1	13.8	60 200	228	–	.5	6.1
Reedsburg city	5 834	2 485	5.4	61.9	7.3	2 400	2.10	.43	67.1	1.5	31.1	30.5	49 400	277	.7	1.1	2.3
Reedsburg town	1 367	383	6.5	89.6	–	373	2.87	.46	80.2	2.4	20.6	13.9	63 600	309	–	–	–
Reedsville village	1 182	463	5.5	60.9	10.2	442	2.31	.48	66.7	.7	30.3	29.6	50 400	174	–	1.0	5.8
Reid town	1 057	400	5.7	85.8	–	347	2.82	.50	87.6	1.2	20.2	15.3	50 100	259	–	1.0	–
Rhine town	2 235	900	6.3	91.1	–	761	2.51	.46	85.7	1.4	15.6	14.7	76 500	283	2.6	1.2	4.4
Rhinelander city	7 427	3 293	5.1	68.1	6.3	3 035	2.02	.44	59.3	1.3	32.6	33.6	41 600	254	–	2.0	6.2
Rib Mountain CDP	4 634	1 646	6.1	95.2	–	1 601	2.69	.45	90.2	.7	13.7	11.1	67 200	388	–	1.2	2.5
Rib Mountain town	5 605	1 945	6.2	94.7	–	1 900	2.79	.45	89.9	.7	12.5	10.7	68 600	396	–	1.0	2.5
Rice Lake city	7 998	3 520	5.0	63.2	11.3	3 329	2.05	.44	60.4	1.1	30.5	32.2	47 700	265	.1	1.6	5.0
Rice Lake town	2 473	985	5.5	74.1	2.3	914	2.48	.46	84.1	1.6	17.1	15.1	61 500	273	–	1.3	7.1
Richfield town, Washington County	8 993	2 980	6.6	96.1	–	2 839	3.03	.47	93.0	.7	11.8	8.1	98 700	402	–	.1	2.0
Richfield town, Wood County	1 344	384	5.9	82.6	–	375	3.05	.53	83.7	5.1	18.1	12.8	42 500	194	–	.6	1.6
Richland town, Richland County	1 423	467	6.0	84.4	–	440	2.51	.46	79.3	2.0	26.4	18.2	52 600	189	–	.6	8.1
Richland Center city	5 018	2 290	5.1	62.8	12.1	2 189	1.95	.43	57.1	1.1	37.2	35.4	42 900	229	4.7	1.0	5.6
Richmond town, St. Croix County	1 400	467	6.5	82.2	3.9	453	2.91	.46	84.5	1.3	10.2	13.2	70 300	352	–	.3	5.4
Richmond town, Shawano County	1 587	633	5.9	83.6	–	582	2.44	.43	85.2	1.9	26.5	15.8	53 300	239	3.2	1.0	9.5
Richmond town, Walworth County	1 405	805	5.5	91.9	.1	526	2.37	.43	82.3	.8	24.0	20.0	63 200	306	–	2.7	5.1
Ringle town	1 279	405	6.1	94.1	–	388	3.21	.52	92.5	2.1	13.4	11.9	60 000	281	–	.3	–
Ripon city	7 241	2 804	5.7	67.7	10.1	2 690	2.07	.41	63.6	.6	30.1	31.4	54 200	254	.2	1.4	4.7
Ripon town	1 419	508	6.4	91.3	–	490	2.59	.43	83.7	.6	21.6	13.9	60 600	279	–	.5	1.2
River Falls city	10 610	3 525	5.1	53.1	19.7	3 426	2.27	.47	51.0	1.8	17.7	26.1	71 600	380	3.4	1.1	2.3
River Falls town	1 944	644	6.3	86.0	–	629	2.96	.47	83.3	1.7	13.0	10.3	90 500	363	–	–	3.7
River Hills village	1 612	583	8.5+	96.2	–	566	2.45	.33	94.3	.5	22.4	13.4	312 000	554	–	.6	3.0
Roberts village	1 043	389	4.9	40.1	6.2	366	2.50	.54	72.7	3.6	11.2	17.5	65 000	361	–	1.5	9.9
Rochester town	1 844	636	6.0	88.1	–	605	2.75	.49	84.6	1.5	16.7	9.9	81 900	363	–	.4	1.1
Rock town, Rock County	3 172	1 155	5.2	63.4	–	1 107	2.37	.49	86.6	2.6	16.4	17.9	55 100	277	–	.9	12.4
Rolling town	1 316	467	5.8	79.2	–	434	2.78	.49	86.6	3.2	19.6	13.4	53 500	225	–	.5	–
Rome town	1 674	1 662	5.0	85.6	.1	711	2.11	.43	91.3	.7	28.4	16.9	63 900	317	–	3.4	–
Rothschild village	3 310	1 254	5.6	82.7	7.3	1 220	2.43	.47	77.6	.6	21.1	18.5	55 600	319	.4	.7	4.5
Roxbury town	1 536	545	6.5	89.7	–	517	2.53	.45	84.5	1.9	18.4	13.5	75 100	267	2.5	.7	1.2
Royalton town	1 458	604	6.0	90.4	–	469	2.46	.46	87.4	2.3	24.1	14.3	57 000	259	–	.5	3.3
Rubicon town	1 709	534	6.4	90.8	.2	518	3.18	.50	79.7	2.3	15.8	12.9	72 800	323	–	1.0	3.7
Rudolph town	1 180	404	6.1	92.8	–	381	2.78	.49	91.6	3.4	19.2	12.1	50 400	288	–	–	–
Rushford town	1 361	552	5.8	80.4	–	493	2.41	.46	79.7	2.0	26.2	19.3	47 200	230	–	–	1.0
Rutland town	1 584	546	6.5	95.4	–	542	2.76	.44	88.6	1.1	13.7	9.4	75 300	395	–	–	–
St. Croix Falls city	1 640	735	5.1	64.4	17.0	676	2.02	.43	65.1	1.2	31.1	32.4	57 800	268	–	2.4	7.5
St. Croix Falls town	1 034	486	5.5	84.6	–	373	2.38	.46	85.3	2.9	20.6	18.5	61 700	248	2.6	–	3.5
St. Francis city	9 245	3 980	4.7	55.1	29.7	3 883	2.05	.50	56.2	1.5	21.5	31.8	58 900	374	–	.4	2.3
St. Germain town	1 319	1 978	4.5	83.0	1.2	583	2.06	.41	84.7	.7	37.2	24.4	65 200	247	1.4	8.0	11.9
St. Joseph town	2 657	974	6.6	89.8	–	885	2.71	.43	90.8	1.2	9.3	13.8	102 800	375	–	.7	2.4
Salem town, Kenosha County	7 146	3 326	5.3	86.6	4.7	2 629	2.39	.48	79.1	1.8	20.6	20.6	67 400	412	–	2.3	5.3
Saratoga town	4 775	1 693	5.5	82.4	–	1 613	2.75	.52	88.4	2.9	13.1	14.3	51 400	250	–	.6	5.1
Sauk City village	3 019	1 254	5.3	66.3	6.7	1 194	2.15	.44	65.4	.7	29.1	28.1	62 500	301	–	1.4	5.7
Saukville village	3 695	1 273	5.2	62.4	13.0	1 254	2.83	.56	56.3	3.1	11.4	18.9	71 400	375	–	–	1.1
Saukville town	1 754	606	6.4	88.9	–	590	2.76	.45	81.7	1.0	17.8	11.2	86 900	402	1.6	.8	–
Schleswig town	1 641	779	5.5	81.6	–	565	2.48	.45	88.5	2.1	20.4	14.7	62 100	306	–	.4	–
Schofield city	2 415	1 076	5.1	66.0	13.6	1 017	2.08	.45	63.2	1.4	26.9	32.0	48 300	313	–	.9	9.9
Scott town, Brown County	2 044	801	6.0	93.9	–	716	2.50	.46	91.2	1.0	16.8	14.7	69 700	268	2.1	.6	1.6
Scott town, Lincoln County	1 210	423	6.0	83.5	–	399	2.90	.48	86.5	2.3	18.8	12.0	45 400	243	–	.3	1.8
Scott town, Sheboygan County	1 671	580	6.1	85.5	–	549	2.72	.46	83.8	.5	23.3	13.8	61 000	296	–	1.3	2.2
Seneca town, Wood County	1 133	383	6.0	94.0	–	369	2.85	.50	88.3	4.3	19.2	16.0	58 300	246	–	.9	4.4
Sevastopol town	2 552	1 427	5.8	91.0	.4	926	2.42	.43	86.1	1.1	26.2	16.8	79 800	315	–	1.2	9.8
Seymour CDP	1 557	607	5.7	92.1	.2	584	2.42	.45	89.6	.5	22.1	15.2	56 700	261	–	.6	–
Seymour town, Eau Claire County	2 757	1 025	5.8	88.8	.1	991	2.50	.46	90.7	1.6	18.9	14.9	56 900	261	–	.4	1.1
Seymour city	2 782	1 059	5.5	73.6	3.8	1 027	2.22	.46	71.6	2.0	32.9	26.9	52 500	284	–	.8	2.0
Seymour town, Outagamie County	1 217	360	6.5	90.6	–	352	3.23	.51	88.1	2.3	20.2	7.1	64 200	254	–	1.0	–

TIPSII [UPF] GH155 CENSUS90 72583600 06/22/92 5:25 PM MACHINE: C DATA:CENSUS90*H1TIPSDA55. 06/19/92 14:06:28 TAPE: NONE FRAME: 9
TSF:CENSUS90*92. 06/19/92 14:08:03 UTF:CENSUS90*93. 06/19/92 14:08:03 META:CENSUS90*H1TABLES55. 06/19/92 14:27:03

Table 1. **Summary of General Housing Characteristics: 1990**—Con.

[For definitions of terms and meanings of symbols, see text]

State / Urban and Rural and Size of Place / Inside and Outside Metropolitan Area / County / Place and [In Selected States] County Subdivision [1,000 or More Persons]	All persons	All housing units: Total	All housing units: Median rooms	All housing units: Percent: 1 unit, detached or attached	All housing units: Percent: In buildings with 10 or more units	Occupied housing units: Total	Occupied housing units: Median persons in unit	Occupied housing units: Mean number of persons per room	Occupied housing units: Percent: Owner	Occupied housing units: Percent: With 1.01 or more persons per room	Occupied housing units: Percent: With householder 65 years and over	Occupied housing units: Percent: 1-person households	Occupied housing units: Specified owner, median value (dollars)	Occupied housing units: Specified renter: Median contract rent (dollars)	Occupied housing units: Specified renter: Percent with meals included in rent	Vacancy rate: Homeowner	Vacancy rate: Rental
PLACE AND COUNTY SUBDIVISION— Con.																	
Sharon town, Portage County	1 742	666	5.9	88.1	–	578	2.79	.48	87.9	1.6	24.9	16.6	57 100	283	–	.6	–
Sharon village	1 250	466	5.9	76.2	1.9	448	2.50	.47	71.0	2.0	21.9	22.5	51 200	265	–	.6	3.0
Sharon town, Walworth County	1 016	352	6.4	93.5	–	333	2.85	.47	78.1	.3	20.7	12.9	58 600	325	–	.4	–
Shawano city	7 598	3 249	5.3	67.5	6.7	3 115	2.03	.43	63.3	1.3	35.7	32.0	46 900	250	.1	1.6	3.1
Sheboygan city	49 676	20 588	5.2	56.5	9.5	19 703	2.16	.45	61.6	2.0	27.2	28.3	53 200	290	1.0	1.0	4.3
Sheboygan town	3 866	1 419	6.0	91.8	.1	1 389	2.46	.44	88.2	1.2	19.5	13.9	71 500	296	1.4	1.1	1.2
Sheboygan Falls city	5 823	2 303	5.4	64.5	4.5	2 241	2.29	.45	71.1	.9	22.4	24.2	58 500	298	.2	.6	2.1
Sheboygan Falls town	1 908	686	6.0	76.4	–	674	2.53	.45	85.3	.9	19.4	13.1	65 300	269	–	.3	2.9
Shelby town	5 151	2 000	6.1	69.8	7.0	1 956	2.33	.41	85.0	.9	16.2	20.8	81 200	268	–	.8	3.6
Shell Lake city	1 161	782	5.1	80.4	8.4	489	1.88	.41	67.7	2.0	43.8	37.2	48 300	205	–	1.8	10.7
Sherman town, Sheboygan County	1 461	461	6.6	89.4	–	445	3.07	.48	84.0	2.7	19.1	10.8	63 400	277	–	.8	–
Shorewood village	14 116	6 701	5.3	37.2	27.7	6 540	1.84	.38	47.2	.5	26.9	39.1	113 000	449	.3	.5	2.0
Shorewood Hills village	1 680	664	7.4	96.1	2.6	650	2.23	.34	92.8	.3	27.8	20.2	151 500	613	–	.7	4.1
Shullsburg city	1 236	543	5.7	80.8	2.9	506	2.05	.41	76.1	.8	35.4	30.8	34 200	203	–	1.5	7.6
Sigel town, Wood County	1 192	400	6.4	92.8	–	376	2.89	.48	88.3	2.1	21.3	10.1	49 100	306	–	1.2	8.3
Silver Lake village	1 801	790	5.2	70.5	10.9	663	2.39	.49	74.8	1.8	24.9	22.0	68 300	349	1.3	1.6	3.5
Slinger village	2 340	899	5.1	54.5	4.7	882	2.31	.49	67.3	1.4	23.6	21.8	74 700	361	.7	.3	2.7
Somers town	7 861	3 178	5.1	66.1	12.5	3 023	2.26	.49	71.4	3.4	18.8	23.5	78 300	373	2.6	.7	9.1
Somerset village	1 065	417	4.7	59.5	8.9	406	2.29	.51	53.0	2.0	14.8	23.9	58 800	401	1.1	1.4	2.1
Somerset town	1 975	722	6.2	85.7	–	668	2.69	.46	88.2	2.5	13.6	15.9	82 100	319	2.1	.8	6.0
South Milwaukee city	20 958	8 428	5.1	57.4	11.0	8 221	2.23	.48	61.1	1.7	24.1	25.0	67 400	370	.2	.4	2.7
Sparta city	7 788	3 266	5.2	61.2	6.9	3 120	2.12	.44	61.8	1.4	27.6	30.8	47 200	255	.2	2.1	4.8
Sparta town	2 385	782	6.1	84.5	–	758	2.64	.46	88.4	1.3	16.9	13.1	61 200	292	–	–	4.3
Spencer village	1 757	752	5.2	68.4	3.7	720	2.18	.46	70.8	2.2	29.0	29.2	43 900	245	–	1.0	8.3
Spencer town	1 036	355	6.1	78.9	–	337	2.89	.49	90.8	3.0	15.1	14.5	55 800	256	–	–	24.4
Spooner city	2 464	1 151	5.0	64.3	4.7	1 050	1.93	.44	59.9	1.6	37.2	35.6	44 100	234	–	4.3	4.3
Spring Brook town	1 293	461	6.3	85.5	–	436	2.75	.45	78.9	1.1	14.9	15.4	49 800	244	–	.9	3.2
Springdale town	1 258	452	6.7	91.2	–	440	2.58	.42	81.4	.5	14.8	11.8	78 100	404	–	.3	1.2
Springfield town, Dane County	2 650	897	6.8	80.8	–	879	2.79	.44	84.0	1.0	12.6	14.9	98 600	327	1.0	.5	7.2
Spring Green village	1 283	522	6.0	79.1	1.9	497	2.13	.41	74.0	.2	32.4	31.4	59 600	317	–	1.1	3.7
Spring Green town	1 329	588	5.2	69.6	–	483	2.41	.48	83.6	2.7	17.6	17.2	60 600	272	–	2.7	4.8
Spring Prairie town	1 752	629	6.3	95.1	–	560	2.91	.47	81.8	2.1	15.2	10.0	72 500	316	–	1.5	4.7
Spring Valley village	1 051	431	5.5	71.2	6.3	408	2.09	.43	67.4	1.2	35.0	31.9	41 000	225	–	2.5	3.6
Springwater town	1 088	1 108	5.1	79.4	–	434	2.10	.42	87.8	1.2	35.3	22.6	60 400	213	–	2.6	10.2
Stanley town	2 087	805	5.6	82.1	–	685	2.82	.51	84.5	1.6	18.4	12.0	54 500	219	–	1.5	5.4
Stanley city	2 011	880	5.4	70.8	7.4	831	1.94	.42	68.1	1.7	41.3	35.0	28 100	203	.8	3.4	5.4
Stanton town, St. Croix County	1 042	353	6.4	82.4	–	338	2.87	.47	79.3	2.1	12.7	10.7	73 500	292	–	–	5.4
Star Prairie town	2 098	761	5.6	79.5	.3	667	2.74	.48	86.8	1.8	13.2	16.5	74 500	314	–	.5	4.3
Stephenson town	2 288	3 786	4.6	62.2	–	942	2.12	.46	85.6	2.0	33.0	21.3	46 500	225	1.4	3.0	8.1
Stettin town	2 191	801	6.2	88.5	–	772	2.59	.43	88.9	1.0	18.9	15.0	66 700	313	–	1.2	5.5
Stevens Point city	23 006	8 627	5.1	56.2	10.5	8 245	2.07	.45	51.6	2.0	24.2	30.6	51 300	318	.2	1.2	5.4
Stiles town	1 243	566	5.2	66.6	–	461	2.36	.49	86.6	2.4	20.0	22.8	46 400	219	–	1.0	7.5
Stockbridge town	1 317	575	5.7	91.0	.2	438	2.65	.48	87.0	1.6	26.5	14.2	62 800	233	–	2.8	3.4
Stockton town	2 494	839	6.1	81.9	–	807	2.91	.48	89.5	2.9	15.9	15.1	61 200	259	–	.7	1.2
Stoughton city	8 786	3 404	5.4	65.7	6.2	3 294	2.27	.45	65.3	1.3	25.9	25.7	64 400	358	.5	.6	3.8
Stratford village	1 515	584	5.4	66.4	1.9	560	2.38	.48	78.2	2.7	31.3	23.4	45 000	207	.9	.5	12.9
Strongs Prairie town	1 028	988	4.8	78.8	–	411	2.15	.45	87.6	1.7	35.5	19.5	43 900	194	–	3.7	7.3
Sturgeon Bay city	9 176	4 049	5.3	65.1	3.1	3 740	2.08	.43	67.6	1.1	28.9	30.7	59 300	265	.2	1.7	6.3
Sturtevant village	3 803	1 337	5.2	68.8	2.4	1 308	2.69	.55	62.5	2.3	13.1	15.4	57 500	377	–	1.0	2.2
Suamico town	5 214	1 786	6.0	94.7	.8	1 700	2.94	.49	92.1	1.4	11.7	10.8	76 200	333	–	.6	3.6
Sugar Camp town	1 375	1 269	4.5	88.6	–	523	2.31	.48	85.7	2.5	22.4	19.3	59 000	239	–	2.2	19.4
Sugar Creek town	2 661	1 060	5.8	96.5	–	895	2.65	.47	83.1	2.0	21.1	16.1	65 000	349	.9	1.6	1.9
Sullivan town	1 929	706	5.6	72.0	–	667	2.52	.48	84.0	1.0	16.5	13.8	64 000	366	1.5	.2	3.6
Summit town, Douglas County	1 009	551	4.8	81.7	–	378	2.36	.49	92.6	3.4	23.0	20.9	45 500	206	–	2.5	3.4
Summit town, Waukesha County	4 003	1 596	6.3	95.1	.1	1 399	2.47	.42	85.3	.7	20.5	17.4	102 900	432	11.2	1.2	6.8
Sun Prairie city	15 333	5 718	5.5	62.0	12.9	5 605	2.45	.48	56.3	1.6	17.5	20.1	74 500	430	2.5	.5	2.8
Sun Prairie town	1 839	639	6.6	88.7	–	627	2.65	.43	83.3	.6	13.6	11.8	81 200	435	–	.9	–
Superior city	27 134	11 684	5.3	63.5	9.3	11 001	2.08	.44	61.2	1.1	28.2	31.6	37 300	238	.2	1.0	5.2
Superior town	1 911	769	5.4	84.7	–	690	2.42	.48	91.0	1.6	17.7	15.2	49 000	250	–	1.1	6.1
Sussex village	5 039	1 803	5.7	68.3	11.3	1 745	2.72	.51	67.3	1.4	15.4	15.6	87 700	481	.4	.6	5.6
Tainter town	1 756	877	5.3	80.3	.3	671	2.32	.45	84.1	1.3	22.2	19.7	63 200	285	–	.5	10.1
Tainter Lake CDP	1 716	869	5.3	81.8	.3	662	2.30	.44	84.6	1.2	22.5	19.3	64 300	286	–	.4	8.9
Taycheedah town	3 383	1 180	6.2	92.9	.7	1 083	2.58	.45	87.9	.9	21.6	13.6	78 400	316	3.3	.6	.8
Texas town	1 643	556	6.0	93.9	–	532	2.91	.49	91.5	1.1	19.9	11.5	54 700	278	–	.6	2.2
Theresa town	1 083	336	6.9	91.4	–	329	3.08	.46	84.8	1.2	20.7	10.3	56 400	354	–	.7	2.0
Thiensville village	3 301	1 422	5.6	61.3	5.4	1 380	2.13	.40	60.3	.5	31.9	23.8	104 900	560	.2	.2	4.5
Thorp city	1 657	754	5.1	73.6	10.9	714	1.96	.42	69.2	2.2	46.2	34.5	37 000	192	–	2.4	1.3
Three Lakes town	2 004	2 935	4.5	83.7	1.1	852	2.04	.44	82.2	1.3	36.6	28.1	59 000	214	–	5.8	45.7
Tilden town	1 079	352	6.2	90.1	–	341	2.91	.49	84.8	1.8	18.5	14.1	57 100	209	–	1.0	–
Tomah city	7 570	3 064	5.3	59.9	5.8	2 900	2.08	.44	63.9	1.9	30.3	31.1	51 500	269	.3	1.7	6.6
Tomah town	1 076	364	6.3	83.5	.3	353	2.56	.47	82.2	2.8	19.0	12.5	57 900	263	–	.7	1.6
Tomahawk city	3 328	1 527	5.3	70.8	4.3	1 345	2.07	.43	64.5	2.0	29.8	29.9	43 300	220	.4	2.7	7.9
Trempealeau village	1 039	466	5.2	65.9	6.4	430	2.10	.45	77.0	1.2	27.2	29.8	43 500	207	1.1	.6	6.6
Trempealeau town	1 341	582	5.3	79.4	–	478	2.59	.47	83.5	1.7	21.8	20.7	50 800	224	–	.5	4.8
Trenton town, Dodge County	1 299	427	6.8	89.9	–	409	2.97	.45	82.4	.5	15.4	11.7	68 800	283	–	.3	5.3
Trenton town, Pierce County	1 583	610	5.7	79.8	–	564	2.48	.46	87.9	1.8	21.5	17.7	59 700	275	–	.4	1.4
Trenton town, Washington County	4 028	1 269	6.3	93.9	–	1 236	3.15	.50	88.3	1.4	13.5	8.9	84 300	409	–	.5	2.0
Trimbelle town	1 482	484	6.1	87.0	–	471	2.91	.51	87.0	4.0	18.3	13.0	68 900	255	–	.5	–
Troy town, St. Croix County	2 850	1 033	6.5	81.5	–	959	2.79	.44	86.0	.9	8.3	12.7	100 400	317	–	.7	6.3
Troy town, Walworth County	2 051	780	6.0	85.0	–	678	2.81	.47	82.9	1.8	15.9	13.9	77 800	355	–	1.2	.9

TIPSII [UPF] GH155 CENSUS90 72583600 06/22/92 5:25 PM MACHINE: C DATA:CENSUS90*H1TIPSDA55. 06/19/92 14:06:28 TAPE: NONE FRAME: 10
TSF:CENSUS90*92. 06/19/92 14:08:03 UTF:CENSUS90*93. 06/19/92 14:08:03 META:CENSUS90*H1TABLES55. 06/19/92 14:27:03

Table 1. **Summary of General Housing Characteristics: 1990**—Con.

[For definitions of terms and meanings of symbols, see text]

State / Urban and Rural and Size of Place / Inside and Outside Metropolitan Area / County / Place and [In Selected States] County Subdivision [1,000 or More Persons]	All persons	All housing units: Total	All housing units: Median rooms	All housing units: Percent: 1 unit, detached or attached	All housing units: Percent: In buildings with 10 or more units	Occupied housing units: Total	Occupied housing units: Median persons in unit	Occupied housing units: Mean number of persons per room	Occupied housing units: Percent: Owner	Occupied housing units: Percent: With 1.01 or more persons per room	Occupied housing units: Percent: With householder 65 years and over	Occupied housing units: Percent: 1-person households	Occupied housing units: Specified owner, median value (dollars)	Occupied housing units: Specified renter: Median contract rent (dollars)	Occupied housing units: Specified renter: Percent with meals included in rent	Vacancy rate: Homeowner	Vacancy rate: Rental
PLACE AND COUNTY SUBDIVISION—Con.																	
Turtle town	2 456	916	6.1	94.5	–	889	2.45	.44	85.8	.9	21.8	15.5	63 600	300	–	1.2	.8
Twin Lakes village	3 989	2 296	5.2	85.2	5.3	1 462	2.37	.48	74.0	2.1	25.9	22.9	75 700	385	.5	2.6	6.9
Two Rivers city	13 030	5 414	5.3	71.8	4.5	5 164	2.19	.45	71.5	1.5	28.5	26.3	44 400	222	.2	1.4	6.2
Two Rivers town	2 147	772	5.8	84.8	.1	742	2.62	.47	87.7	1.2	15.2	14.6	54 500	254	–	.8	3.2
Union town, Eau Claire County	2 446	891	5.6	84.2	.1	858	2.65	.48	70.0	2.1	14.1	14.3	55 400	322	.4	.8	2.3
Union town, Rock County	1 537	568	5.7	73.9	–	543	2.48	.48	75.0	2.2	15.8	14.0	65 800	240	–	1.0	2.9
Union Grove village	3 669	1 321	5.1	58.9	13.2	1 295	2.47	.52	63.5	2.6	18.2	22.3	62 500	332	.4	.2	3.3
Utica town, Winnebago County	1 046	391	6.5	96.7	–	379	2.41	.41	84.7	.3	21.9	12.7	62 700	283	–	.9	–
Vandenbroek town	1 291	403	6.1	94.0	–	400	3.04	.51	94.3	2.0	13.5	9.8	78 000	263	–	.3	8.0
Vernon town	7 549	2 267	6.8	97.0	.7	2 241	3.37	.48	94.6	.9	8.2	6.7	100 700	402	–	–	.8
Verona city	5 374	1 950	6.1	71.3	8.2	1 915	2.55	.46	67.6	1.0	15.2	18.3	91 200	411	1.2	.5	3.1
Verona town	2 137	671	6.8	83.5	–	654	2.48	.42	78.4	1.2	12.1	12.4	101 500	365	–	.8	2.1
Vienna town	1 351	426	6.8	92.7	–	422	3.12	.46	79.9	2.1	13.0	8.8	80 900	322	–	–	–
Vinland town	1 688	627	6.4	93.6	–	595	2.50	.43	86.9	.5	18.2	12.4	82 300	320	–	1.5	1.3
Viroqua city	3 922	1 870	5.3	66.4	9.0	1 748	1.83	.39	65.3	.3	42.0	39.2	44 400	199	.4	2.4	6.8
Viroqua town	1 499	528	6.2	89.8	–	492	2.42	.44	84.1	1.0	26.2	13.0	54 900	217	–	.5	2.5
Wabeno town	1 012	701	5.0	75.3	3.1	383	2.25	.47	74.7	5.0	32.4	24.8	31 900	176	–	4.3	6.7
Wales village	2 471	732	6.7	88.3	4.1	721	3.42	.50	83.6	1.2	6.5	6.9	107 500	468	.9	.2	4.1
Walworth village	1 614	694	5.6	70.7	2.7	658	2.18	.44	65.7	1.1	32.2	27.4	62 300	343	–	.7	5.8
Walworth town	1 341	529	6.4	89.4	2.3	457	2.48	.43	69.1	1.3	20.1	15.5	84 500	302	–	–	7.8
Warren town, St. Croix County	1 008	327	6.6	92.7	–	316	3.06	.46	90.2	1.6	11.4	9.8	81 300	313	–	1.4	6.1
Washburn city	2 285	994	5.3	72.1	7.0	891	2.13	.46	66.8	2.0	31.1	32.1	41 200	230	.7	.8	7.2
Washington town, Eau Claire County	6 226	2 193	6.2	81.2	.7	2 144	2.60	.44	80.2	.9	17.0	13.8	71 800	316	–	.7	2.3
Washington town, Shawano County	1 620	1 120	5.1	68.4	–	642	2.18	.42	88.6	1.2	33.8	19.6	67 500	219	2.1	2.4	21.5
Washington town, Vilas County	1 189	1 501	4.6	91.2	.1	480	2.16	.45	83.1	2.7	30.4	19.8	62 300	257	–	8.1	19.0
Waterford village	2 431	947	5.4	61.5	6.9	903	2.40	.47	64.9	1.6	20.0	20.3	73 100	367	.3	1.0	1.6
Waterford town	4 255	1 661	5.8	95.5	–	1 469	2.63	.48	86.8	1.7	17.1	14.7	76 300	418	–	1.5	2.0
Waterford North CDP	1 604	660	5.6	98.3	–	577	2.48	.48	91.2	1.7	18.5	16.3	71 700	442	–	1.5	7.3
Waterloo city	2 712	1 048	5.6	66.7	.6	1 017	2.28	.45	71.7	1.7	23.8	25.1	58 300	306	.4	.5	6.2
Watertown city	19 142	7 009	5.5	67.4	7.4	6 827	2.29	.47	63.3	1.2	27.2	24.7	55 900	312	.3	.8	2.0
Watertown town	1 840	672	6.3	89.3	–	639	2.47	.44	86.5	1.4	23.2	13.3	69 200	313	–	.7	4.4
Waukesha city	56 958	22 065	5.1	55.4	21.9	21 235	2.30	.49	55.5	2.3	17.0	25.4	80 700	468	2.6	.6	5.3
Waukesha town	7 566	2 491	7.0	95.9	1.4	2 422	3.00	.44	94.0	.5	14.2	10.0	109 500	432	–	1.5	3.3
Waunakee village	5 897	2 020	5.9	71.1	4.3	2 002	2.71	.48	63.2	1.2	13.4	15.3	85 300	440	.1	–	.8
Waupaca city	4 957	2 190	5.1	62.5	10.8	2 029	1.99	.43	59.2	1.2	32.0	34.2	47 500	247	.3	1.5	10.3
Waupaca town	1 111	428	5.9	81.8	–	391	2.45	.46	77.7	1.5	22.0	20.2	53 600	370	–	–	9.4
Waupun city	8 207	2 828	5.6	74.3	4.6	2 750	2.21	.44	72.6	.8	29.5	26.8	47 400	246	.6	.6	4.3
Waupun town	1 409	499	6.4	83.8	7.2	492	2.52	.44	80.3	.6	26.4	17.5	62 100	228	–	.3	2.0
Wausau city	37 060	15 318	5.3	65.6	7.7	14 718	2.12	.44	63.0	2.5	28.3	29.0	50 800	300	.5	.9	4.0
Wausau town	2 133	725	6.3	93.9	–	708	2.86	.45	90.0	.8	19.2	11.2	60 500	355	–	.2	1.4
Wautoma city	1 784	815	5.1	71.7	7.1	748	1.97	.42	63.4	1.3	40.9	34.0	40 700	227	–	1.9	5.5
Wautoma town	1 088	515	5.6	89.3	–	420	2.27	.44	87.9	1.4	32.6	17.9	52 400	234	–	1.6	3.8
Wauwatosa city	49 366	20 289	5.7	65.1	9.6	19 848	2.10	.41	68.7	.5	30.7	29.0	87 900	459	3.4	.5	2.9
Wayne town, Washington County	1 374	433	6.6	90.3	–	418	3.20	.48	86.6	1.7	19.4	11.5	70 800	306	–	.5	1.8
Wescott town	3 085	2 126	5.0	82.9	.6	1 262	2.15	.43	84.5	1.3	31.5	21.7	55 700	283	–	3.2	11.3
West Allis city	63 221	27 502	4.9	53.2	13.5	26 797	2.04	.47	59.4	1.3	27.4	31.7	62 600	391	.2	.5	2.8
West Baraboo village	1 021	403	5.4	77.9	–	394	2.26	.47	69.5	1.8	24.1	23.6	54 300	305	–	1.1	1.6
West Bend city	23 916	8 887	5.3	60.3	15.2	8 686	2.40	.49	63.0	1.5	20.6	21.5	73 200	391	.1	.8	2.3
West Bend town	4 607	2 006	5.6	81.7	14.9	1 629	2.23	.43	72.1	.7	35.5	23.5	104 900	402	–	.4	.9
Westby city	1 866	811	5.4	72.1	7.2	778	2.02	.42	72.0	.8	38.4	32.1	47 300	202	–	1.1	4.4
Westfield village	1 125	493	5.9	73.4	2.2	459	2.11	.41	66.4	1.1	37.0	28.8	40 600	223	–	1.6	4.3
Westford town, Dodge County	1 248	606	5.6	92.6	–	441	2.43	.45	86.2	1.8	25.2	12.7	62 500	268	–	.5	1.6
West Kewaunee town	1 215	451	6.1	82.7	–	403	2.71	.47	89.1	3.0	25.3	18.1	50 800	208	–	1.9	6.4
West Milwaukee village	3 973	2 069	4.4	32.3	24.3	1 971	1.67	.45	37.0	1.4	25.6	45.1	58 700	359	.1	3.4	2.9
Weston CDP	9 714	3 651	5.3	59.1	2.2	3 547	2.43	.48	64.8	1.6	11.8	18.8	64 400	338	.1	.8	4.1
Weston town, Marathon County	11 450	4 236	5.4	63.3	1.9	4 123	2.48	.48	67.5	1.5	12.0	17.8	63 900	339	.1	.7	4.0
West Point town	1 285	777	4.9	71.4	–	504	2.23	.43	84.5	1.0	27.8	18.7	91 800	265	–	1.4	4.9
Westport town	2 732	1 029	6.6	89.5	.7	995	2.42	.40	83.1	.7	14.4	14.2	99 200	393	.8	.5	1.8
West Salem village	3 611	1 315	5.4	58.9	3.2	1 290	2.28	.45	76.9	.6	25.9	24.8	56 300	242	–	.8	3.2
Weyauwega city	1 665	674	5.5	77.9	6.8	639	2.15	.44	70.6	1.1	36.2	28.5	44 300	257	.6	1.1	3.1
Wheatland town, Kenosha County	3 263	1 348	5.4	77.5	.1	1 112	2.62	.50	82.1	2.7	19.5	17.4	70 000	376	–	1.4	2.5
Wheaton town	2 279	794	6.0	87.5	–	764	2.76	.47	88.6	1.6	15.2	12.3	55 700	265	–	.4	3.3
Whitefish Bay village	14 272	5 546	6.7	86.1	6.5	5 447	2.33	.39	84.0	.5	24.3	20.7	120 000	553	.1	.5	2.5
Whitehall city	1 494	652	5.5	70.1	9.4	624	1.93	.40	63.0	.8	40.4	36.2	39 600	201	2.3	2.2	4.1
Whitewater city	12 636	3 831	4.4	39.9	31.5	3 631	2.12	.52	37.3	4.9	19.9	31.0	60 500	320	.4	2.3	3.7
Whitewater town	1 378	740	6.0	91.5	.1	497	2.37	.42	77.9	2.0	21.1	13.5	89 900	358	–	3.3	6.0
Whiting village	1 838	653	5.6	82.4	9.2	637	2.23	.43	75.0	.6	26.8	25.1	60 900	302	.6	.6	1.2
Williams Bay village	2 108	1 659	5.7	74.6	5.4	844	2.02	.41	65.4	1.8	30.3	29.7	86 600	369	.8	3.0	3.3
Wilson town, Sheboygan County	2 842	1 086	6.4	92.9	3.4	1 020	2.45	.43	86.1	1.3	18.8	14.9	83 400	316	–	.5	8.4
Winchester town, Winnebago County	1 433	535	6.0	84.9	2.1	507	2.45	.45	89.7	1.4	21.1	15.8	66 400	250	–	1.3	–
Wind Lake CDP	3 748	1 411	5.6	93.3	–	1 265	2.80	.51	84.4	1.9	13.4	13.7	84 100	419	.5	1.2	7.9
Wind Point village	1 941	738	7.3	98.0	–	711	2.43	.37	96.1	.3	20.5	12.4	164 900	688	–	1.4	6.7
Windsor CDP	2 182	781	6.4	76.2	6.4	763	2.61	.44	68.5	1.2	9.7	12.2	88 700	399	.4	.6	4.8
Windsor town	4 620	1 580	6.6	84.7	3.2	1 556	2.79	.44	77.2	.8	9.8	10.8	89 100	392	.3	.4	3.8
Winneconne village	2 059	880	5.4	80.5	4.0	777	2.33	.47	72.7	.9	27.5	23.6	53 500	234	–	2.6	3.2
Winneconne town	1 761	880	5.6	91.0	–	672	2.33	.43	88.8	.6	21.1	16.5	77 300	306	–	1.3	2.6
Wisconsin Dells city	2 393	1 099	5.3	64.8	6.6	996	1.99	.42	62.7	1.4	30.5	33.7	56 600	250	.3	.8	7.5
Wisconsin Rapids city	18 245	7 833	5.1	73.5	7.8	7 549	2.08	.45	64.9	1.6	30.1	30.1	44 500	283	.2	1.1	3.8
Wittenberg village	1 145	441	5.4	63.9	5.7	401	2.06	.42	59.4	2.0	35.2	34.4	36 900	194	.6	2.9	7.9
Wolf River town, Winnebago County	1 037	713	4.8	89.9	–	403	2.25	.43	89.6	2.0	28.0	19.1	62 100	254	–	1.9	2.3
Woodmohr town	1 086	358	6.3	88.3	.3	348	3.01	.47	83.0	1.4	23.3	13.8	57 500	326	–	.3	1.7
Woodruff town	1 634	1 310	4.4	72.5	3.1	662	2.02	.45	71.3	1.5	34.7	29.5	53 400	254	–	3.5	3.6
Woodville town	1 071	324	6.7	87.7	–	309	3.29	.50	87.1	2.3	16.8	10.4	54 100	231	–	.7	–
Worcester town	1 582	1 111	4.9	76.0	–	623	2.22	.46	86.2	1.6	29.5	22.8	50 400	233	–	2.0	2.3
Wrightstown village	1 262	443	5.7	78.6	3.2	425	2.69	.50	77.9	1.9	19.5	17.9	57 700	264	–	.6	6.0
Wrightstown town	1 750	553	6.1	79.7	–	539	3.05	.51	87.6	3.2	18.7	12.6	60 900	317	4.1	.8	2.9
Wyocena town	1 228	557	6.0	93.0	–	452	2.37	.43	90.5	1.3	25.2	15.0	65 500	288	–	1.0	12.2
Yorkville town	2 901	998	5.8	77.1	.8	980	2.71	.49	86.2	1.9	16.2	14.2	85 600	311	–	.4	.7

TIPSII [UPF] GH155 CENSUS90 72583600 06/22/92 5:25 PM MACHINE: C DATA:CENSUS90*H1TIPSDA55. 06/19/92 14:06:28 TAPE: NONE FRAME: 11
TSF:CENSUS90*92. 06/19/92 14:08:03 UTF:CENSUS90*93. 06/19/92 14:08:03 META:CENSUS90*H1TABLES55. 06/19/92 14:27:03

Table 2. **Occupied Housing Units by Race and Hispanic Origin of Householder: 1990**

[For definitions of terms and meanings of symbols, see text]

State Urban and Rural and Size of Place	The State	Urban							Rural			
			Inside urbanized area			Outside urbanized area						
		Total	Total	Central place	Urban fringe	Total	Place of 10,000 or more	Place of 2,500 to 9,999	Total	Place of 1,000 to 2,499	Place of less than 1,000	Other rural
RACE OF HOUSEHOLDER												
Occupied housing units	**1 822 118**	**1 231 191**	**945 648**	**614 209**	**331 439**	**285 543**	**112 201**	**173 342**	**590 927**	**94 687**	**53 001**	**443 239**
White	1 712 217	1 128 769	846 728	521 892	324 836	282 041	110 530	171 511	583 448	93 670	51 564	438 214
Black	75 441	74 953	74 527	71 822	2 705	426	252	174	488	49	26	413
American Indian, Eskimo, or Aleut	11 515	5 823	4 647	3 717	930	1 176	363	813	5 692	689	1 314	3 689
American Indian	11 407	5 746	4 583	3 662	921	1 163	359	804	5 661	685	1 308	3 668
Eskimo	53	29	20	17	3	9	–	9	24	3	4	17
Aleut	55	48	44	38	6	4	4	–	7	1	2	4
Asian or Pacific Islander	12 284	11 690	10 561	8 455	2 106	1 129	756	373	594	106	38	450
Asian	12 064	11 504	10 394	8 324	2 070	1 110	747	363	560	102	35	423
Chinese	2 468	2 382	2 220	1 723	497	162	120	42	86	10	4	72
Filipino	932	828	702	420	282	126	46	80	104	26	4	74
Japanese	866	773	674	496	178	99	58	41	93	21	9	63
Asian Indian	1 982	1 896	1 742	1 154	588	154	101	53	86	15	5	66
Korean	1 029	977	890	675	215	87	55	32	52	9	5	38
Vietnamese	590	569	502	420	82	67	42	25	21	7	3	11
Cambodian	110	105	96	94	2	9	4	5	5	1	–	4
Hmong	2 592	2 537	2 261	2 193	68	276	238	38	55	5	2	48
Laotian	674	667	619	588	31	48	28	20	7	3	–	4
Thai	112	105	97	83	14	8	5	3	7	–	–	7
Other Asian	709	665	591	478	113	74	50	24	44	5	3	36
Bangladeshi	11	11	10	8	2	1	1	–	–	–	–	–
Burmese	8	8	7	5	2	1	1	–	–	–	–	–
Indonesian	125	122	107	92	15	15	14	1	3	–	–	3
Malayan	69	65	56	52	4	9	7	2	4	–	1	3
Okinawan	1	–	–	–	–	–	–	–	1	–	–	1
Pakistani	153	142	135	90	45	7	3	4	11	1	–	10
Sri Lankan	31	30	27	18	9	3	2	1	1	–	–	1
All other Asian	311	287	249	213	36	38	22	16	24	4	2	18
Pacific Islander	220	186	167	131	36	19	9	10	34	4	3	27
Hawaiian	115	96	84	58	26	12	6	6	19	2	1	16
Samoan	19	13	11	9	2	2	1	1	6	–	2	4
Guamanian	72	64	59	52	7	5	2	3	8	2	–	6
Other Pacific Islander	14	13	13	12	1	–	–	–	1	–	–	1
Tongan	1	1	1	–	1	–	–	–	–	–	–	–
Tahitian	1	1	1	1	–	–	–	–	–	–	–	–
Northern Mariana Islander	–	–	–	–	–	–	–	–	–	–	–	–
Palauan	–	–	–	–	–	–	–	–	–	–	–	–
Fijian	1	1	1	1	–	–	–	–	–	–	–	–
All other Pacific Islander	11	10	10	10	–	–	–	–	1	–	–	1
Other race	10 661	9 956	9 185	8 323	862	771	300	471	705	173	59	473
HISPANIC ORIGIN OF HOUSEHOLDER												
Occupied housing units	**1 822 118**	**1 231 191**	**945 648**	**614 209**	**331 439**	**285 543**	**112 201**	**173 342**	**590 927**	**94 687**	**53 001**	**443 239**
Hispanic origin (of any race)	24 165	21 890	19 972	17 125	2 847	1 918	767	1 151	2 275	499	241	1 535
Mexican	14 420	12 907	11 537	9 802	1 735	1 370	560	810	1 513	338	170	1 005
Puerto Rican	5 249	5 092	4 984	4 618	366	108	43	65	157	40	15	102
Cuban	494	448	410	314	96	38	12	26	46	5	2	39
Other Hispanic	4 002	3 443	3 041	2 391	650	402	152	250	559	116	54	389
Not of Hispanic origin	1 797 953	1 209 301	925 676	597 084	328 592	283 625	111 434	172 191	588 652	94 188	52 760	441 704
RACE AND HISPANIC ORIGIN OF HOUSEHOLDER												
Occupied housing units	**1 822 118**	**1 231 191**	**945 648**	**614 209**	**331 439**	**285 543**	**112 201**	**173 342**	**590 927**	**94 687**	**53 001**	**443 239**
White	1 712 217	1 128 769	846 728	521 892	324 836	282 041	110 530	171 511	583 448	93 670	51 564	438 214
Hispanic origin	12 499	11 000	9 882	7 953	1 929	1 118	449	669	1 499	319	168	1 012
Not of Hispanic origin	1 699 718	1 117 769	836 846	513 939	322 907	280 923	110 081	170 842	581 949	93 351	51 396	437 202
Black	75 441	74 953	74 527	71 822	2 705	426	252	174	488	49	26	413
Hispanic origin	636	630	621	591	30	9	2	7	6	–	1	5
Not of Hispanic origin	74 805	74 323	73 906	71 231	2 675	417	250	167	482	49	25	408
American Indian, Eskimo, or Aleut	11 515	5 823	4 647	3 717	930	1 176	363	813	5 692	689	1 314	3 689
Hispanic origin	311	245	227	200	27	18	10	8	66	5	13	48
Not of Hispanic origin	11 204	5 578	4 420	3 517	903	1 158	353	805	5 626	684	1 301	3 641
Asian or Pacific Islander	12 284	11 690	10 561	8 455	2 106	1 129	756	373	594	106	38	450
Hispanic origin	291	270	245	218	27	25	13	12	21	5	2	14
Not of Hispanic origin	11 993	11 420	10 316	8 237	2 079	1 104	743	361	573	101	36	436
Other race	10 661	9 956	9 185	8 323	862	771	300	471	705	173	59	473
Hispanic origin	10 428	9 745	8 997	8 163	834	748	293	455	683	170	57	456
Not of Hispanic origin	233	211	188	160	28	23	7	16	22	3	2	17
PERCENT DISTRIBUTION BY RACE OF HOUSEHOLDER												
Occupied housing units	**100.0**	**100.0**	**100.0**	**100.0**	**100.0**	**100.0**	**100.0**	**100.0**	**100.0**	**100.0**	**100.0**	**100.0**
White	94.0	91.7	89.5	85.0	98.0	98.8	98.5	98.9	98.7	98.9	97.3	98.9
Black	4.1	6.1	7.9	11.7	.8	.1	.2	.1	.1	.1	–	.1
American Indian, Eskimo, or Aleut	.6	.5	.5	.6	.3	.4	.3	.5	1.0	.7	2.5	.8
American Indian	.6	.5	.5	.6	.3	.4	.3	.5	1.0	.7	2.5	.8
Asian or Pacific Islander	.7	.9	1.1	1.4	.6	.4	.7	.2	.1	.1	.1	.1
Asian	.7	.9	1.1	1.4	.6	.4	.7	.2	.1	.1	.1	.1
Pacific Islander	–	–	–	–	–	–	–	–	–	–	–	–
Other race	.6	.8	1.0	1.4	.3	.3	.3	.3	.1	.2	.1	.1
PERCENT DISTRIBUTION BY HISPANIC ORIGIN OF HOUSEHOLDER												
Occupied housing units	**100.0**	**100.0**	**100.0**	**100.0**	**100.0**	**100.0**	**100.0**	**100.0**	**100.0**	**100.0**	**100.0**	**100.0**
Hispanic origin (of any race)	1.3	1.8	2.1	2.8	.9	.7	.7	.7	.4	.5	.5	.3
Mexican	.8	1.0	1.2	1.6	.5	.5	.5	.5	.3	.4	.3	.2
Puerto Rican	.3	.4	.5	.8	.1	–	–	–	–	–	–	–
Cuban	–	–	–	.1	–	–	–	–	–	–	–	–
Other Hispanic	.2	.3	.3	.4	.2	.1	.1	.1	.1	.1	.1	.1
Not of Hispanic origin	98.7	98.2	97.9	97.2	99.1	99.3	99.3	99.3	99.6	99.5	99.5	99.7
PERCENT OF HOUSEHOLDERS WHITE, NOT OF HISPANIC ORIGIN												
Occupied housing units	**100.0**	**100.0**	**100.0**	**100.0**	**100.0**	**100.0**	**100.0**	**100.0**	**100.0**	**100.0**	**100.0**	**100.0**
White	94.0	91.7	89.5	85.0	98.0	98.8	98.5	98.9	98.7	98.9	97.3	98.9
Not of Hispanic origin	93.3	90.8	88.5	83.7	97.4	98.4	98.1	98.6	98.5	98.6	97.0	98.6

TIPSII [UPF] GH155 CENSUS90 72583600 06/22/92 5:25 PM MACHINE: C DATA:CENSUS90*H1TIPSDA55. 06/19/92 14:06:28 TAPE: NONE FRAME: 12
TSF:CENSUS90*92. 06/19/92 14:08:03 UTF:CENSUS90*93. 06/19/92 14:08:03 META:CENSUS90*H1TABLES55. 06/19/92 14:27:03

Table 3. **Occupied Housing Units by Race and Hispanic Origin of Householder: 1990**

[For definitions of terms and meanings of symbols, see text]

State Inside and Outside Metropolitan Area	The State	Inside metropolitan area: Total	Inside metropolitan area: In central city	Inside metropolitan area: Not in central city: Total	Inside metropolitan area: Not in central city: Urban: Inside urbanized area	Inside metropolitan area: Not in central city: Urban: Outside urbanized area	Inside metropolitan area: Not in central city: Rural	Outside metropolitan area: Total	Outside metropolitan area: Urban: Inside urbanized area	Outside metropolitan area: Urban: Outside urbanized area: Place of 10,000 or more	Outside metropolitan area: Urban: Outside urbanized area: Place of 2,500 to 9,999	Outside metropolitan area: Rural
RACE OF HOUSEHOLDER												
Occupied housing units	**1 822 118**	**1 232 492**	**614 209**	**618 283**	**331 439**	**78 768**	**208 076**	**589 626**	**–**	**92 835**	**113 940**	**382 851**
White	1 712 217	1 131 177	521 892	609 285	324 836	78 236	206 213	581 040	–	91 333	112 472	377 235
Black	75 441	74 813	71 822	2 991	2 705	77	209	628	–	210	139	279
American Indian, Eskimo, or Aleut	11 515	5 921	3 717	2 204	930	156	1 118	5 594	–	323	697	4 574
American Indian	11 407	5 849	3 662	2 187	921	154	1 112	5 558	–	320	689	4 549
Eskimo	53	25	17	8	3	1	4	28	–	–	8	20
Aleut	55	47	38	9	6	1	2	8	–	3	–	5
Asian or Pacific Islander	12 284	10 983	8 455	2 528	2 106	158	264	1 301	–	708	263	330
Asian	12 064	10 803	8 324	2 479	2 070	153	256	1 261	–	701	256	304
Chinese	2 468	2 286	1 723	563	497	18	48	182	–	114	30	38
Filipino	932	775	420	355	282	37	36	157	–	38	51	68
Japanese	866	744	496	248	178	24	46	122	–	49	26	47
Asian Indian	1 982	1 806	1 154	652	588	18	46	176	–	98	38	40
Korean	1 029	934	675	259	215	19	25	95	–	48	20	27
Vietnamese	590	521	420	101	82	7	12	69	–	40	20	9
Cambodian	110	104	94	10	2	5	3	6	–	4	–	2
Hmong	2 592	2 279	2 193	86	68	6	12	313	–	233	37	43
Laotian	674	629	588	41	31	5	5	45	–	25	18	2
Thai	112	104	83	21	14	1	6	8	–	5	2	1
Other Asian	709	621	478	143	113	13	17	88	–	47	14	27
Bangladeshi	11	10	8	2	2	–	–	1	–	1	–	–
Burmese	8	7	5	2	2	–	–	1	–	1	–	–
Indonesian	125	109	92	17	15	1	1	16	–	14	–	2
Malayan	69	57	52	5	4	–	1	12	–	7	2	3
Okinawan	1	–	–	–	–	–	–	1	–	–	–	1
Pakistani	153	142	90	52	45	1	6	11	–	3	3	5
Sri Lankan	31	29	18	11	9	2	–	2	–	–	1	1
All other Asian	311	267	213	54	36	9	9	44	–	21	8	15
Pacific Islander	220	180	131	49	36	5	8	40	–	7	7	26
Hawaiian	115	90	58	32	26	3	3	25	–	5	4	16
Samoan	19	12	9	3	2	–	1	7	–	1	1	5
Guamanian	72	65	52	13	7	2	4	7	–	1	2	4
Other Pacific Islander	14	13	12	1	1	–	–	1	–	–	–	1
Tongan	1	1	–	1	1	–	–	–	–	–	–	–
Tahitian	1	1	1	–	–	–	–	–	–	–	–	–
Northern Mariana Islander	–	–	–	–	–	–	–	–	–	–	–	–
Palauan	–	–	–	–	–	–	–	–	–	–	–	–
Fijian	1	1	1	–	–	–	–	–	–	–	–	–
All other Pacific Islander	11	10	10	–	–	–	–	1	–	–	–	1
Other race	10 661	9 598	8 323	1 275	862	141	272	1 063	–	261	369	433
HISPANIC ORIGIN OF HOUSEHOLDER												
Occupied housing units	**1 822 118**	**1 232 492**	**614 209**	**618 283**	**331 439**	**78 768**	**208 076**	**589 626**	**–**	**92 835**	**113 940**	**382 851**
Hispanic origin (of any race)	24 165	21 340	17 125	4 215	2 847	487	881	2 825	–	647	784	1 394
Mexican	14 420	12 456	9 802	2 654	1 735	327	592	1 964	–	480	563	921
Puerto Rican	5 249	5 087	4 618	469	366	41	62	162	–	29	38	95
Cuban	494	446	314	132	96	15	21	48	–	9	14	25
Other Hispanic	4 002	3 351	2 391	960	650	104	206	651	–	129	169	353
Not of Hispanic origin	1 797 953	1 211 152	597 084	614 068	328 592	78 281	207 195	586 801	–	92 188	113 156	381 457
RACE AND HISPANIC ORIGIN OF HOUSEHOLDER												
Occupied housing units	**1 822 118**	**1 232 492**	**614 209**	**618 283**	**331 439**	**78 768**	**208 076**	**589 626**	**–**	**92 835**	**113 940**	**382 851**
White	1 712 217	1 131 177	521 892	609 285	324 836	78 236	206 213	581 040	–	91 333	112 472	377 235
Hispanic origin	12 499	10 814	7 953	2 861	1 929	343	589	1 685	–	366	409	910
Not of Hispanic origin	1 699 718	1 120 363	513 939	606 424	322 907	77 893	205 624	579 355	–	90 967	112 063	376 325
Black	75 441	74 813	71 822	2 991	2 705	77	209	628	–	210	139	279
Hispanic origin	636	625	591	34	30	2	2	11	–	1	6	4
Not of Hispanic origin	74 805	74 188	71 231	2 957	2 675	75	207	617	–	209	133	275
American Indian, Eskimo, or Aleut	11 515	5 921	3 717	2 204	930	156	1 118	5 594	–	323	697	4 574
Hispanic origin	311	244	200	44	27	–	17	67	–	10	8	49
Not of Hispanic origin	11 204	5 677	3 517	2 160	903	156	1 101	5 527	–	313	689	4 525
Asian or Pacific Islander	12 284	10 983	8 455	2 528	2 106	158	264	1 301	–	708	263	330
Hispanic origin	291	254	218	36	27	4	5	37	–	13	8	16
Not of Hispanic origin	11 993	10 729	8 237	2 492	2 079	154	259	1 264	–	695	255	314
Other race	10 661	9 598	8 323	1 275	862	141	272	1 063	–	261	369	433
Hispanic origin	10 428	9 403	8 163	1 240	834	138	268	1 025	–	257	353	415
Not of Hispanic origin	233	195	160	35	28	3	4	38	–	4	16	18
PERCENT DISTRIBUTION BY RACE OF HOUSEHOLDER												
Occupied housing units	**100.0**	**100.0**	**100.0**	**100.0**	**100.0**	**100.0**	**100.0**	**100.0**	**–**	**100.0**	**100.0**	**100.0**
White	94.0	91.8	85.0	98.5	98.0	99.3	99.1	98.5	–	98.4	98.7	98.5
Black	4.1	6.1	11.7	.5	.8	.1	.1	.1	–	.2	.1	.1
American Indian, Eskimo, or Aleut	.6	.5	.6	.4	.3	.2	.5	.9	–	.3	.6	1.2
American Indian	.6	.5	.6	.4	.3	.2	.5	.9	–	.3	.6	1.2
Asian or Pacific Islander	.7	.9	1.4	.4	.6	.2	.1	.2	–	.8	.2	.1
Asian	.7	.9	1.4	.4	.6	.2	.1	.2	–	.8	.2	.1
Pacific Islander	–	–	–	–	–	–	–	–	–	–	–	–
Other race	.6	.8	1.4	.2	.3	.2	.1	.2	–	.3	.3	.1
PERCENT DISTRIBUTION BY HISPANIC ORIGIN OF HOUSEHOLDER												
Occupied housing units	**100.0**	**100.0**	**100.0**	**100.0**	**100.0**	**100.0**	**100.0**	**100.0**	**–**	**100.0**	**100.0**	**100.0**
Hispanic origin (of any race)	1.3	1.7	2.8	.7	.9	.6	.4	.5	–	.7	.7	.4
Mexican	.8	1.0	1.6	.4	.5	.4	.3	.3	–	.5	.5	.2
Puerto Rican	.3	.4	.8	.1	.1	.1	–	–	–	–	–	–
Cuban	–	–	.1	–	–	–	–	–	–	–	–	–
Other Hispanic	.2	.3	.4	.2	.2	.1	.1	.1	–	.1	.1	.1
Not of Hispanic origin	98.7	98.3	97.2	99.3	99.1	99.4	99.6	99.5	–	99.3	99.3	99.6
PERCENT OF HOUSEHOLDERS WHITE, NOT OF HISPANIC ORIGIN												
Occupied housing units	**100.0**	**100.0**	**100.0**	**100.0**	**100.0**	**100.0**	**100.0**	**100.0**	**–**	**100.0**	**100.0**	**100.0**
White	94.0	91.8	85.0	98.5	98.0	99.3	99.1	98.5	–	98.4	98.7	98.5
Not of Hispanic origin	93.3	90.9	83.7	98.1	97.4	98.9	98.8	98.3	–	98.0	98.4	98.3

TIPSII [UPF] GH155 CENSUS90 72583600 06/22/92 5:25 PM MACHINE: C DATA:CENSUS90*H1TIPSDA55. 06/19/92 14:06:28 TAPE: NONE FRAME: 13
TSF:CENSUS90*92. 06/19/92 14:08:03 UTF:CENSUS90*93. 06/19/92 14:08:03 META:CENSUS90*H1TABLES55. 06/19/92 14:27:03

Table 4. **Occupied Housing Units by Race and Hispanic Origin of Householder: 1990**

[For definitions of terms and meanings of symbols, see text]

County	Adams County	Ashland County	Barron County	Bayfield County	Brown County	Buffalo County	Burnett County	Calumet County	Chippewa County	Clark County
RACE OF HOUSEHOLDER										
Occupied housing units	**5 972**	**6 255**	**15 435**	**5 515**	**72 280**	**5 123**	**5 242**	**11 772**	**19 077**	**11 209**
White	5 931	5 768	15 343	5 139	70 337	5 112	5 056	11 672	18 965	11 153
Black	10	5	6	4	177	1	5	6	11	9
American Indian, Eskimo, or Aleut	16	469	58	368	1 143	5	176	49	41	25
American Indian	16	467	51	368	1 136	5	175	49	39	25
Eskimo	–	2	6	–	2	–	1	–	1	–
Aleut	–	–	1	–	5	–	–	–	1	–
Asian or Pacific Islander	7	12	14	2	474	2	3	37	48	8
Asian	7	12	14	2	467	2	3	37	46	8
Chinese	1	3	1	–	38	–	2	7	4	–
Filipino	–	2	1	–	16	–	–	6	9	2
Japanese	1	2	3	1	24	–	–	3	8	3
Asian Indian	2	1	4	–	48	1	–	5	4	1
Korean	–	1	3	1	18	1	1	4	1	2
Vietnamese	–	2	–	–	19	–	–	1	2	–
Cambodian	–	–	–	–	1	–	–	–	–	–
Hmong	–	–	–	–	224	–	–	4	15	–
Laotian	–	–	1	–	56	–	–	5	1	–
Thai	–	–	–	–	3	–	–	–	–	–
Other Asian	3	1	1	–	20	–	–	2	2	–
Bangladeshi	–	–	–	–	–	–	–	–	–	–
Burmese	–	–	–	–	–	–	–	–	–	–
Indonesian	–	–	–	–	–	–	–	–	–	–
Malayan	–	–	–	–	–	–	–	–	–	–
Okinawan	–	–	–	–	–	–	–	–	–	–
Pakistani	3	–	–	–	2	–	–	–	–	–
Sri Lankan	–	–	–	–	2	–	–	1	–	–
All other Asian	–	1	1	–	16	–	–	1	2	–
Pacific Islander	–	–	–	–	7	–	–	–	2	–
Hawaiian	–	–	–	–	2	–	–	–	1	–
Samoan	–	–	–	–	1	–	–	–	–	–
Guamanian	–	–	–	–	3	–	–	–	1	–
Other Pacific Islander	–	–	–	–	1	–	–	–	–	–
Tongan	–	–	–	–	–	–	–	–	–	–
Tahitian	–	–	–	–	–	–	–	–	–	–
Northern Mariana Islander	–	–	–	–	–	–	–	–	–	–
Palauan	–	–	–	–	–	–	–	–	–	–
Fijian	–	–	–	–	–	–	–	–	–	–
All other Pacific Islander	–	–	–	–	1	–	–	–	–	–
Other race	8	1	14	2	149	3	2	8	12	14
HISPANIC ORIGIN OF HOUSEHOLDER										
Occupied housing units	**5 972**	**6 255**	**15 435**	**5 515**	**72 280**	**5 123**	**5 242**	**11 772**	**19 077**	**11 209**
Hispanic origin (of any race)	31	15	37	16	382	10	2	32	43	31
Mexican	17	8	18	7	249	7	1	17	23	17
Puerto Rican	3	5	1	3	39	–	–	5	2	3
Cuban	1	–	–	1	9	1	–	–	–	1
Other Hispanic	10	2	18	5	85	2	1	10	18	10
Not of Hispanic origin	5 941	6 240	15 398	5 499	71 898	5 113	5 240	11 740	19 034	11 178
RACE AND HISPANIC ORIGIN OF HOUSEHOLDER										
Occupied housing units	**5 972**	**6 255**	**15 435**	**5 515**	**72 280**	**5 123**	**5 242**	**11 772**	**19 077**	**11 209**
White	5 931	5 768	15 343	5 139	70 337	5 112	5 056	11 672	18 965	11 153
Hispanic origin	23	11	23	9	186	7	2	22	29	17
Not of Hispanic origin	5 908	5 757	15 320	5 130	70 151	5 105	5 054	11 650	18 936	11 136
Black	10	5	6	4	177	1	5	6	11	9
Hispanic origin	–	1	–	–	5	–	–	–	–	–
Not of Hispanic origin	10	4	6	4	172	1	5	6	11	9
American Indian, Eskimo, or Aleut	16	469	58	368	1 143	5	176	49	41	25
Hispanic origin	–	2	–	5	39	–	–	2	2	–
Not of Hispanic origin	16	467	58	363	1 104	5	176	47	39	25
Asian or Pacific Islander	7	12	14	2	474	2	3	37	48	8
Hispanic origin	–	–	–	–	6	–	–	–	1	–
Not of Hispanic origin	7	12	14	2	468	2	3	37	47	8
Other race	8	1	14	2	149	3	2	8	12	14
Hispanic origin	8	1	14	2	146	3	–	8	11	14
Not of Hispanic origin	–	–	–	–	3	–	2	–	1	–
PERCENT DISTRIBUTION BY RACE OF HOUSEHOLDER										
Occupied housing units	**100.0**	**100.0**	**100.0**	**100.0**	**100.0**	**100.0**	**100.0**	**100.0**	**100.0**	**100.0**
White	99.3	92.2	99.4	93.2	97.3	99.8	96.5	99.2	99.4	99.5
Black	.2	.1	–	.1	.2	–	.1	.1	.1	.1
American Indian, Eskimo, or Aleut	.3	7.5	.4	6.7	1.6	.1	3.4	.4	.2	.2
American Indian	.3	7.5	.3	6.7	1.6	.1	3.3	.4	.2	.2
Asian or Pacific Islander	.1	.2	.1	–	.7	–	.1	.3	.3	.1
Asian	.1	.2	.1	–	.6	–	.1	.3	.2	.1
Pacific Islander	–	–	–	–	–	–	–	–	–	–
Other race	.1	–	.1	–	.2	.1	–	.1	.1	.1
PERCENT DISTRIBUTION BY HISPANIC ORIGIN OF HOUSEHOLDER										
Occupied housing units	**100.0**	**100.0**	**100.0**	**100.0**	**100.0**	**100.0**	**100.0**	**100.0**	**100.0**	**100.0**
Hispanic origin (of any race)	.5	.2	.2	.3	.5	.2	–	.3	.2	.3
Mexican	.3	.1	.1	.1	.3	.1	–	.1	.1	.2
Puerto Rican	.1	.1	–	.1	.1	–	–	–	–	–
Cuban	–	–	–	–	–	–	–	–	–	–
Other Hispanic	.2	–	.1	.1	.1	–	–	.1	.1	.1
Not of Hispanic origin	99.5	99.8	99.8	99.7	99.5	99.8	100.0	99.7	99.8	99.7
PERCENT OF HOUSEHOLDERS WHITE, NOT OF HISPANIC ORIGIN										
Occupied housing units	**100.0**	**100.0**	**100.0**	**100.0**	**100.0**	**100.0**	**100.0**	**100.0**	**100.0**	**100.0**
White	99.3	92.2	99.4	93.2	97.3	99.8	96.5	99.2	99.4	99.5
Not of Hispanic origin	98.9	92.0	99.3	93.0	97.1	99.6	96.4	99.0	99.3	99.3

TIPSII [UPF] GH155 CENSUS90 72583600 06/22/92 5:25 PM MACHINE: C DATA:CENSUS90*H1TIPSDA55. 06/19/92 14:06:28 TAPE: NONE FRAME: 14
TSF:CENSUS90*92. 06/19/92 14:08:03 UTF:CENSUS90*93. 06/19/92 14:08:03 META:CENSUS90*H1TABLES55. 06/19/92 14:27:03

Table 4. **Occupied Housing Units by Race and Hispanic Origin of Householder: 1990**—Con.

[For definitions of terms and meanings of symbols, see text]

County	Columbia County	Crawford County	Dane County	Dodge County	Door County	Douglas County	Dunn County	Eau Claire County	Florence County	Fond du Lac County
RACE OF HOUSEHOLDER										
Occupied housing units	**16 868**	**5 914**	**142 786**	**26 853**	**10 066**	**16 374**	**12 250**	**31 282**	**1 755**	**32 644**
White	16 764	5 893	135 772	26 665	9 982	16 024	12 034	30 710	1 747	32 329
Black	16	5	3 264	21	5	39	51	43	1	40
American Indian, Eskimo, or Aleut	37	5	410	50	57	259	31	126	6	98
American Indian	37	5	395	49	56	258	31	120	6	98
Eskimo	–	–	7	–	1	1	–	2	–	–
Aleut	–	–	8	1	–	–	–	4	–	–
Asian or Pacific Islander	27	7	2 795	37	11	39	121	380	1	87
Asian	23	7	2 770	36	11	38	120	377	1	84
Chinese	2	–	1 058	8	–	8	18	31	–	12
Filipino	12	–	89	5	4	4	2	9	–	11
Japanese	1	1	250	2	1	1	4	13	1	7
Asian Indian	–	1	396	5	1	8	12	33	–	14
Korean	3	1	447	6	2	–	8	13	–	6
Vietnamese	2	1	108	3	2	2	4	10	–	3
Cambodian	–	–	45	–	–	–	–	–	–	–
Hmong	–	–	102	2	–	12	56	242	–	24
Laotian	–	2	56	1	–	2	4	10	–	2
Thai	–	–	40	–	–	–	1	2	–	1
Other Asian	3	1	179	4	1	1	11	14	–	4
Bangladeshi	–	–	3	–	–	–	–	–	–	–
Burmese	–	–	2	–	–	–	1	–	–	–
Indonesian	–	–	68	1	–	–	–	1	–	–
Malayan	–	–	32	–	–	–	5	1	–	–
Okinawan	–	–	–	–	–	–	–	–	–	1
Pakistani	–	–	26	1	–	–	2	2	–	–
Sri Lankan	–	–	4	–	–	–	–	–	–	–
All other Asian	3	1	44	2	1	1	3	10	–	3
Pacific Islander	4	–	25	1	–	1	1	3	–	3
Hawaiian	3	–	14	–	–	1	–	3	–	2
Samoan	1	–	1	1	–	–	1	–	–	1
Guamanian	–	–	8	–	–	–	–	–	–	–
Other Pacific Islander	–	–	2	–	–	–	–	–	–	–
Tongan	–	–	–	–	–	–	–	–	–	–
Tahitian	–	–	1	–	–	–	–	–	–	–
Northern Mariana Islander	–	–	–	–	–	–	–	–	–	–
Palauan	–	–	–	–	–	–	–	–	–	–
Fijian	–	–	–	–	–	–	–	–	–	–
All other Pacific Islander	–	–	1	–	–	–	–	–	–	–
Other race	24	4	545	80	11	13	13	23	–	90
HISPANIC ORIGIN OF HOUSEHOLDER										
Occupied housing units	**16 868**	**5 914**	**142 786**	**26 853**	**10 066**	**16 374**	**12 250**	**31 282**	**1 755**	**32 644**
Hispanic origin (of any race)	78	16	1 647	192	33	48	36	101	1	249
Mexican	51	5	769	148	24	20	23	32	–	197
Puerto Rican	5	2	201	4	–	5	–	10	–	8
Cuban	2	2	79	1	–	6	–	7	–	5
Other Hispanic	20	7	598	39	9	17	13	52	1	39
Not of Hispanic origin	16 790	5 898	141 139	26 661	10 033	16 326	12 214	31 181	1 754	32 395
RACE AND HISPANIC ORIGIN OF HOUSEHOLDER										
Occupied housing units	**16 868**	**5 914**	**142 786**	**26 853**	**10 066**	**16 374**	**12 250**	**31 282**	**1 755**	**32 644**
White	16 764	5 893	135 772	26 665	9 982	16 024	12 034	30 710	1 747	32 329
Hispanic origin	52	12	1 026	108	20	34	22	72	1	155
Not of Hispanic origin	16 712	5 881	134 746	26 557	9 962	15 990	12 012	30 638	1 746	32 174
Black	16	5	3 264	21	5	39	51	43	1	40
Hispanic origin	–	–	56	1	–	–	–	1	–	–
Not of Hispanic origin	16	5	3 208	20	5	39	51	42	1	40
American Indian, Eskimo, or Aleut	37	5	410	50	57	259	31	126	6	98
Hispanic origin	–	–	16	3	2	–	1	2	–	2
Not of Hispanic origin	37	5	394	47	55	259	30	124	6	96
Asian or Pacific Islander	27	7	2 795	37	11	39	121	380	1	87
Hispanic origin	2	–	33	1	–	2	1	6	–	3
Not of Hispanic origin	25	7	2 762	36	11	37	120	374	1	84
Other race	24	4	545	80	11	13	13	23	–	90
Hispanic origin	24	4	516	79	11	12	12	20	–	89
Not of Hispanic origin	–	–	29	1	–	1	1	3	–	1
PERCENT DISTRIBUTION BY RACE OF HOUSEHOLDER										
Occupied housing units	**100.0**	**100.0**	**100.0**	**100.0**	**100.0**	**100.0**	**100.0**	**100.0**	**100.0**	**100.0**
White	99.4	99.6	95.1	99.3	99.2	97.9	98.2	98.2	99.5	99.0
Black	.1	.1	2.3	.1	–	.2	.4	.1	.1	.1
American Indian, Eskimo, or Aleut	.2	.1	.3	.2	.6	1.6	.3	.4	.3	.3
American Indian	.2	.1	.3	.2	.6	1.6	.3	.4	.3	.3
Asian or Pacific Islander	.2	.1	2.0	.1	.1	.2	1.0	1.2	.1	.3
Asian	.1	.1	1.9	.1	.1	.2	1.0	1.2	.1	.3
Pacific Islander	–	–	–	–	–	–	–	–	–	–
Other race	.1	.1	.4	.3	.1	.1	.1	.1	–	.3
PERCENT DISTRIBUTION BY HISPANIC ORIGIN OF HOUSEHOLDER										
Occupied housing units	**100.0**	**100.0**	**100.0**	**100.0**	**100.0**	**100.0**	**100.0**	**100.0**	**100.0**	**100.0**
Hispanic origin (of any race)	.5	.3	1.2	.7	.3	.3	.3	.3	.1	.8
Mexican	.3	.1	.5	.6	.2	.1	.2	.1	–	.6
Puerto Rican	–	–	.1	–	–	–	–	–	–	–
Cuban	–	–	.1	–	–	–	–	–	–	–
Other Hispanic	.1	.1	.4	.1	.1	.1	.1	.2	.1	.1
Not of Hispanic origin	99.5	99.7	98.8	99.3	99.7	99.7	99.7	99.7	99.9	99.2
PERCENT OF HOUSEHOLDERS WHITE, NOT OF HISPANIC ORIGIN										
Occupied housing units	**100.0**	**100.0**	**100.0**	**100.0**	**100.0**	**100.0**	**100.0**	**100.0**	**100.0**	**100.0**
White	99.4	99.6	95.1	99.3	99.2	97.9	98.2	98.2	99.5	99.0
Not of Hispanic origin	99.1	99.4	94.4	98.9	99.0	97.7	98.1	97.9	99.5	98.6

TIPSII [UPF] GH155 CENSUS90 72583600 06/22/92 5:25 PM MACHINE: C DATA:CENSUS90*H1TIPSDA55. 06/19/92 14:06:28 TAPE: NONE FRAME: 15
TSF:CENSUS90*92. 06/19/92 14:08:03 UTF:CENSUS90*93. 06/19/92 14:08:03 META:CENSUS90*H1TABLES55. 06/19/92 14:27:03

Table 4. **Occupied Housing Units by Race and Hispanic Origin of Householder: 1990**—Con.

[For definitions of terms and meanings of symbols, see text]

County	Forest County	Grant County	Green County	Green Lake County	Iowa County	Iron County	Jackson County	Jefferson County	Juneau County	Kenosha County
RACE OF HOUSEHOLDER										
Occupied housing units	**3 290**	**17 169**	**11 541**	**7 189**	**7 406**	**2 602**	**6 253**	**24 019**	**8 265**	**47 029**
White	3 066	17 080	11 504	7 123	7 390	2 589	6 042	23 786	8 176	44 534
Black	6	17	7	6	3	1	4	32	10	1 519
American Indian, Eskimo, or Aleut	215	24	13	15	8	10	196	46	50	173
American Indian	215	23	12	15	7	10	196	45	50	172
Eskimo	–	–	1	–	1	–	–	–	–	1
Aleut	–	1	–	–	–	–	–	1	–	–
Asian or Pacific Islander	2	41	14	19	3	–	5	53	14	185
Asian	–	40	14	19	3	–	4	48	11	179
Chinese	–	5	2	–	–	–	–	10	–	18
Filipino	–	4	2	2	1	–	–	8	2	50
Japanese	–	3	2	2	1	–	2	6	–	23
Asian Indian	–	16	6	–	–	–	–	6	1	44
Korean	–	1	–	–	1	–	1	3	–	29
Vietnamese	–	1	–	–	–	–	–	2	–	1
Cambodian	–	–	–	–	–	–	–	–	–	–
Hmong	–	2	–	10	–	–	1	1	1	1
Laotian	–	1	–	5	–	–	–	2	4	1
Thai	–	1	–	–	–	–	–	1	–	–
Other Asian	–	6	2	–	–	–	–	9	3	12
Bangladeshi	–	–	–	–	–	–	–	–	–	–
Burmese	–	–	–	–	–	–	–	–	–	–
Indonesian	–	–	–	–	–	–	–	8	–	–
Malayan	–	2	–	–	–	–	–	–	–	1
Okinawan	–	–	–	–	–	–	–	–	–	–
Pakistani	–	1	–	–	–	–	–	1	–	2
Sri Lankan	–	2	–	–	–	–	–	–	–	–
All other Asian	–	1	2	–	–	–	–	–	3	9
Pacific Islander	2	1	–	–	–	–	1	5	3	6
Hawaiian	2	–	–	–	–	–	1	4	3	2
Samoan	–	–	–	–	–	–	–	–	–	–
Guamanian	–	1	–	–	–	–	–	1	–	4
Other Pacific Islander	–	–	–	–	–	–	–	–	–	–
Tongan	–	–	–	–	–	–	–	–	–	–
Tahitian	–	–	–	–	–	–	–	–	–	–
Northern Mariana Islander	–	–	–	–	–	–	–	–	–	–
Palauan	–	–	–	–	–	–	–	–	–	–
Fijian	–	–	–	–	–	–	–	–	–	–
All other Pacific Islander	–	–	–	–	–	–	–	–	–	–
Other race	1	7	3	26	2	2	6	102	15	618
HISPANIC ORIGIN OF HOUSEHOLDER										
Occupied housing units	**3 290**	**17 169**	**11 541**	**7 189**	**7 406**	**2 602**	**6 253**	**24 019**	**8 265**	**47 029**
Hispanic origin (of any race)	7	44	25	55	13	4	15	266	33	1 371
Mexican	4	19	8	42	6	3	8	210	18	971
Puerto Rican	–	5	2	2	2	1	2	10	3	182
Cuban	–	1	–	–	–	–	1	1	5	16
Other Hispanic	3	19	15	11	5	–	4	45	7	202
Not of Hispanic origin	3 283	17 125	11 516	7 134	7 393	2 598	6 238	23 753	8 232	45 658
RACE AND HISPANIC ORIGIN OF HOUSEHOLDER										
Occupied housing units	**3 290**	**17 169**	**11 541**	**7 189**	**7 406**	**2 602**	**6 253**	**24 019**	**8 265**	**47 029**
White	3 066	17 080	11 504	7 123	7 390	2 589	6 042	23 786	8 176	44 534
Hispanic origin	6	34	20	31	12	2	8	166	16	722
Not of Hispanic origin	3 060	17 046	11 484	7 092	7 378	2 587	6 034	23 620	8 160	43 812
Black	6	17	7	6	3	1	4	32	10	1 519
Hispanic origin	–	–	1	–	–	–	–	–	–	19
Not of Hispanic origin	6	17	6	6	3	1	4	32	10	1 500
American Indian, Eskimo, or Aleut	215	24	13	15	8	10	196	46	50	173
Hispanic origin	1	2	–	1	1	–	1	1	2	9
Not of Hispanic origin	214	22	13	14	7	10	195	45	48	164
Asian or Pacific Islander	2	41	14	19	3	–	5	53	14	185
Hispanic origin	–	1	1	–	–	–	–	1	–	7
Not of Hispanic origin	2	40	13	19	3	–	5	52	14	178
Other race	1	7	3	26	2	2	6	102	15	618
Hispanic origin	–	7	3	23	–	2	6	98	15	614
Not of Hispanic origin	1	–	–	3	2	–	–	4	–	4
PERCENT DISTRIBUTION BY RACE OF HOUSEHOLDER										
Occupied housing units	**100.0**	**100.0**	**100.0**	**100.0**	**100.0**	**100.0**	**100.0**	**100.0**	**100.0**	**100.0**
White	93.2	99.5	99.7	99.1	99.8	99.5	96.6	99.0	98.9	94.7
Black	.2	.1	.1	.1	–	–	.1	.1	.1	3.2
American Indian, Eskimo, or Aleut	6.5	.1	.1	.2	.1	.4	3.1	.2	.6	.4
American Indian	6.5	.1	.1	.2	.1	.4	3.1	.2	.6	.4
Asian or Pacific Islander	.1	.2	.1	.3	–	–	.1	.2	.2	.4
Asian	–	.2	.1	.3	–	–	.1	.2	.1	.4
Pacific Islander	.1	–	–	–	–	–	–	–	–	–
Other race	–	–	–	.4	–	.1	.1	.4	.2	1.3
PERCENT DISTRIBUTION BY HISPANIC ORIGIN OF HOUSEHOLDER										
Occupied housing units	**100.0**	**100.0**	**100.0**	**100.0**	**100.0**	**100.0**	**100.0**	**100.0**	**100.0**	**100.0**
Hispanic origin (of any race)	.2	.3	.2	.8	.2	.2	.2	1.1	.4	2.9
Mexican	.1	.1	.1	.6	.1	.1	.1	.9	.2	2.1
Puerto Rican	–	–	–	–	–	–	–	–	–	.4
Cuban	–	–	–	–	–	–	–	–	.1	–
Other Hispanic	.1	.1	.1	.2	.1	–	.1	.2	.1	.4
Not of Hispanic origin	99.8	99.7	99.8	99.2	99.8	99.8	99.8	98.9	99.6	97.1
PERCENT OF HOUSEHOLDERS WHITE, NOT OF HISPANIC ORIGIN										
Occupied housing units	**100.0**	**100.0**	**100.0**	**100.0**	**100.0**	**100.0**	**100.0**	**100.0**	**100.0**	**100.0**
White	93.2	99.5	99.7	99.1	99.8	99.5	96.6	99.0	98.9	94.7
Not of Hispanic origin	93.0	99.3	99.5	98.7	99.6	99.4	96.5	98.3	98.7	93.2

TIPSII [UPF] GH155 CENSUS90 72583600 06/22/92 5:25 PM MACHINE: C DATA:CENSUS90*H1TIPSDA55. 06/19/92 14:06:28 TAPE: NONE FRAME: 16
TSF:CENSUS90*92. 06/19/92 14:08:03 UTF:CENSUS90*93. 06/19/92 14:08:03 META:CENSUS90*H1TABLES55. 06/19/92 14:27:03

Table 4. **Occupied Housing Units by Race and Hispanic Origin of Householder: 1990**—Con.

[For definitions of terms and meanings of symbols, see text]

County	Kewaunee County	La Crosse County	Lafayette County	Langlade County	Lincoln County	Manitowoc County	Marathon County	Marinette County	Marquette County	Menominee County
RACE OF HOUSEHOLDER										
Occupied housing units	**6 756**	**36 662**	**5 876**	**7 563**	**10 159**	**30 112**	**41 547**	**15 542**	**4 831**	**1 079**
White	6 732	35 954	5 863	7 509	10 113	29 742	40 983	15 469	4 786	182
Black	6	98	2	2	5	28	21	2	8	–
American Indian, Eskimo, or Aleut	11	105	7	42	27	112	124	47	19	896
American Indian	11	101	7	42	26	111	121	45	19	895
Eskimo	–	2	–	–	1	–	1	2	–	1
Aleut	–	2	–	–	–	1	2	–	–	–
Asian or Pacific Islander	2	476	3	4	11	179	399	16	5	–
Asian	2	471	3	4	11	179	397	13	4	–
Chinese	–	31	1	–	1	4	20	3	1	–
Filipino	2	8	1	–	4	6	4	2	2	–
Japanese	–	13	–	2	2	8	8	2	–	–
Asian Indian	–	35	–	–	1	27	20	3	–	–
Korean	–	17	–	–	–	3	6	2	1	–
Vietnamese	–	13	–	1	–	15	9	–	–	–
Cambodian	–	1	–	–	–	–	3	–	–	–
Hmong	–	317	–	–	1	104	297	–	–	–
Laotian	–	14	–	–	1	11	20	–	–	–
Thai	–	3	–	–	–	–	2	–	–	–
Other Asian	–	19	1	1	1	1	8	1	–	–
Bangladeshi	–	1	–	–	–	–	–	–	–	–
Burmese	–	–	–	–	–	–	–	–	–	–
Indonesian	–	–	–	–	–	–	–	–	–	–
Malayan	–	–	–	–	–	–	–	–	–	–
Okinawan	–	–	–	–	–	–	–	–	–	–
Pakistani	–	2	–	–	1	–	1	–	–	–
Sri Lankan	–	–	–	–	–	–	1	–	–	–
All other Asian	–	16	1	1	–	1	6	1	–	–
Pacific Islander	–	5	–	–	–	–	2	3	1	–
Hawaiian	–	3	–	–	–	–	–	2	1	–
Samoan	–	–	–	–	–	–	1	–	–	–
Guamanian	–	1	–	–	–	–	1	–	–	–
Other Pacific Islander	–	1	–	–	–	–	–	1	–	–
Tongan	–	–	–	–	–	–	–	–	–	–
Tahitian	–	–	–	–	–	–	–	–	–	–
Northern Mariana Islander	–	–	–	–	–	–	–	–	–	–
Palauan	–	–	–	–	–	–	–	–	–	–
Fijian	–	–	–	–	–	–	–	–	–	–
All other Pacific Islander	–	1	–	–	–	–	–	1	–	–
Other race	5	29	1	6	3	51	20	8	13	1
HISPANIC ORIGIN OF HOUSEHOLDER										
Occupied housing units	**6 756**	**36 662**	**5 876**	**7 563**	**10 159**	**30 112**	**41 547**	**15 542**	**4 831**	**1 079**
Hispanic origin (of any race)	18	162	8	24	21	158	96	34	34	9
Mexican	13	59	4	14	11	108	43	14	22	5
Puerto Rican	1	11	2	3	1	9	7	4	3	–
Cuban	–	16	–	–	–	4	3	4	–	–
Other Hispanic	4	76	2	7	9	37	43	12	9	4
Not of Hispanic origin	6 738	36 500	5 868	7 539	10 138	29 954	41 451	15 508	4 797	1 070
RACE AND HISPANIC ORIGIN OF HOUSEHOLDER										
Occupied housing units	**6 756**	**36 662**	**5 876**	**7 563**	**10 159**	**30 112**	**41 547**	**15 542**	**4 831**	**1 079**
White	6 732	35 954	5 863	7 509	10 113	29 742	40 983	15 469	4 786	182
Hispanic origin	12	101	5	19	16	100	62	26	19	–
Not of Hispanic origin	6 720	35 853	5 858	7 490	10 097	29 642	40 921	15 443	4 767	182
Black	6	98	2	2	5	28	21	2	8	–
Hispanic origin	–	8	–	–	–	1	–	–	–	–
Not of Hispanic origin	6	90	2	2	5	27	21	2	8	–
American Indian, Eskimo, or Aleut	11	105	7	42	27	112	124	47	19	896
Hispanic origin	1	3	–	–	2	3	2	1	2	8
Not of Hispanic origin	10	102	7	42	25	109	122	46	17	888
Asian or Pacific Islander	2	476	3	4	11	179	399	16	5	–
Hispanic origin	–	25	2	–	–	5	13	–	–	–
Not of Hispanic origin	2	451	1	4	11	174	386	16	5	–
Other race	5	29	1	6	3	51	20	8	13	1
Hispanic origin	5	25	1	5	3	49	19	7	13	1
Not of Hispanic origin	–	4	–	1	–	2	1	1	–	–
PERCENT DISTRIBUTION BY RACE OF HOUSEHOLDER										
Occupied housing units	**100.0**	**100.0**	**100.0**	**100.0**	**100.0**	**100.0**	**100.0**	**100.0**	**100.0**	**100.0**
White	99.6	98.1	99.8	99.3	99.5	98.8	98.6	99.5	99.1	16.9
Black	.1	.3	–	–	–	.1	.1	–	.2	–
American Indian, Eskimo, or Aleut	.2	.3	.1	.6	.3	.4	.3	.3	.4	83.0
American Indian	.2	.3	.1	.6	.3	.4	.3	.3	.4	82.9
Asian or Pacific Islander	–	1.3	.1	.1	.1	.6	1.0	.1	.1	–
Asian	–	1.3	.1	.1	.1	.6	1.0	.1	.1	–
Pacific Islander	–	–	–	–	–	–	–	–	–	–
Other race	.1	.1	–	.1	–	.2	–	.1	.3	.1
PERCENT DISTRIBUTION BY HISPANIC ORIGIN OF HOUSEHOLDER										
Occupied housing units	**100.0**	**100.0**	**100.0**	**100.0**	**100.0**	**100.0**	**100.0**	**100.0**	**100.0**	**100.0**
Hispanic origin (of any race)	.3	.4	.1	.3	.2	.5	.2	.2	.7	.8
Mexican	.2	.2	.1	.2	.1	.4	.1	.1	.5	.5
Puerto Rican	–	–	–	–	–	–	–	–	.1	–
Cuban	–	–	–	–	–	–	–	–	–	–
Other Hispanic	.1	.2	–	.1	.1	.1	.1	.1	.2	.4
Not of Hispanic origin	99.7	99.6	99.9	99.7	99.8	99.5	99.8	99.8	99.3	99.2
PERCENT OF HOUSEHOLDERS WHITE, NOT OF HISPANIC ORIGIN										
Occupied housing units	**100.0**	**100.0**	**100.0**	**100.0**	**100.0**	**100.0**	**100.0**	**100.0**	**100.0**	**100.0**
White	99.6	98.1	99.8	99.3	99.5	98.8	98.6	99.5	99.1	16.9
Not of Hispanic origin	99.5	97.8	99.7	99.0	99.4	98.4	98.5	99.4	98.7	16.9

TIPSII [UPF] GH155 CENSUS90 72583600 06/22/92 5:25 PM MACHINE: C DATA:CENSUS90*H1TIPSDA55. 06/19/92 14:06:28 TAPE: NONE FRAME: 17
TSF:CENSUS90*92. 06/19/92 14:08:03 UTF:CENSUS90*93. 06/19/92 14:08:03 META:CENSUS90*H1TABLES55. 06/19/92 14:27:03

Table 4. **Occupied Housing Units by Race and Hispanic Origin of Householder: 1990**—Con.

[For definitions of terms and meanings of symbols, see text]

County	Milwaukee County	Monroe County	Oconto County	Oneida County	Outagamie County	Ozaukee County	Pepin County	Pierce County
RACE OF HOUSEHOLDER								
Occupied housing units	**373 048**	**13 144**	**11 283**	**12 666**	**50 527**	**25 707**	**2 612**	**11 011**
White	299 606	12 982	11 213	12 590	49 445	25 416	2 604	10 937
Black	61 697	38	2	6	45	140	–	18
American Indian, Eskimo, or Aleut	2 022	83	57	52	591	39	5	20
American Indian	2 004	82	56	51	586	39	5	19
Eskimo	3	1	1	1	3	–	–	1
Aleut	15	–	–	–	2	–	–	–
Asian or Pacific Islander	3 812	26	3	12	337	88	1	25
Asian	3 729	24	3	12	331	86	1	25
Chinese	753	2	–	1	17	19	–	4
Filipino	374	3	–	5	16	13	–	4
Japanese	262	5	–	–	14	11	–	2
Asian Indian	711	2	–	3	41	28	1	5
Korean	246	3	3	1	10	6	–	6
Vietnamese	248	3	–	–	7	–	–	3
Cambodian	18	–	–	–	–	–	–	–
Hmong	496	4	–	–	204	3	–	–
Laotian	338	1	–	–	15	–	–	1
Thai	35	–	–	–	–	1	–	–
Other Asian	248	1	–	2	7	5	–	–
Bangladeshi	4	–	–	–	–	–	–	–
Burmese	4	–	–	–	–	–	–	–
Indonesian	29	–	–	–	1	–	–	–
Malayan	22	–	–	–	–	–	–	–
Okinawan	–	–	–	–	–	–	–	–
Pakistani	71	1	–	1	1	3	–	–
Sri Lankan	14	–	–	–	–	–	–	–
All other Asian	104	–	–	1	5	2	–	–
Pacific Islander	83	2	–	–	6	2	–	–
Hawaiian	37	1	–	–	3	2	–	–
Samoan	7	–	–	–	–	–	–	–
Guamanian	34	1	–	–	2	–	–	–
Other Pacific Islander	5	–	–	–	1	–	–	–
Tongan	–	–	–	–	1	–	–	–
Tahitian	–	–	–	–	–	–	–	–
Northern Mariana Islander	–	–	–	–	–	–	–	–
Palauan	–	–	–	–	–	–	–	–
Fijian	1	–	–	–	–	–	–	–
All other Pacific Islander	4	–	–	–	–	–	–	–
Other race	5 911	15	8	6	109	24	2	11
HISPANIC ORIGIN OF HOUSEHOLDER								
Occupied housing units	**373 048**	**13 144**	**11 283**	**12 666**	**50 527**	**25 707**	**2 612**	**11 011**
Hispanic origin (of any race)	11 992	50	23	20	245	128	4	45
Mexican	6 225	22	16	10	159	74	3	26
Puerto Rican	4 119	7	2	2	18	14	–	2
Cuban	225	3	1	1	9	4	–	2
Other Hispanic	1 423	18	4	7	59	36	1	15
Not of Hispanic origin	361 056	13 094	11 260	12 646	50 282	25 579	2 608	10 966
RACE AND HISPANIC ORIGIN OF HOUSEHOLDER								
Occupied housing units	**373 048**	**13 144**	**11 283**	**12 666**	**50 527**	**25 707**	**2 612**	**11 011**
White	299 606	12 982	11 213	12 590	49 445	25 416	2 604	10 937
Hispanic origin	5 524	27	15	14	124	99	3	29
Not of Hispanic origin	294 082	12 955	11 198	12 576	49 321	25 317	2 601	10 908
Black	61 697	38	2	6	45	140	–	18
Hispanic origin	434	3	–	–	4	1	–	2
Not of Hispanic origin	61 263	35	2	6	41	139	–	16
American Indian, Eskimo, or Aleut	2 022	83	57	52	591	39	5	20
Hispanic origin	130	3	–	–	3	3	–	2
Not of Hispanic origin	1 892	80	57	52	588	36	5	18
Asian or Pacific Islander	3 812	26	3	12	337	88	1	25
Hispanic origin	105	3	–	2	8	2	–	1
Not of Hispanic origin	3 707	23	3	10	329	86	1	24
Other race	5 911	15	8	6	109	24	2	11
Hispanic origin	5 799	14	8	4	106	23	1	11
Not of Hispanic origin	112	1	–	2	3	1	1	–
PERCENT DISTRIBUTION BY RACE OF HOUSEHOLDER								
Occupied housing units	**100.0**	**100.0**	**100.0**	**100.0**	**100.0**	**100.0**	**100.0**	**100.0**
White	80.3	98.8	99.4	99.4	97.9	98.9	99.7	99.3
Black	16.5	.3	–	–	.1	.5	–	.2
American Indian, Eskimo, or Aleut	.5	.6	.5	.4	1.2	.2	.2	.2
American Indian	.5	.6	.5	.4	1.2	.2	.2	.2
Asian or Pacific Islander	1.0	.2	–	.1	.7	.3	–	.2
Asian	1.0	.2	–	.1	.7	.3	–	.2
Pacific Islander	–	–	–	–	–	–	–	–
Other race	1.6	.1	.1	–	.2	.1	.1	.1
PERCENT DISTRIBUTION BY HISPANIC ORIGIN OF HOUSEHOLDER								
Occupied housing units	**100.0**	**100.0**	**100.0**	**100.0**	**100.0**	**100.0**	**100.0**	**100.0**
Hispanic origin (of any race)	3.2	.4	.2	.2	.5	.5	.2	.4
Mexican	1.7	.2	.1	.1	.3	.3	.1	.2
Puerto Rican	1.1	.1	–	–	–	.1	–	–
Cuban	.1	–	–	–	–	–	–	–
Other Hispanic	.4	.1	–	.1	.1	.1	–	.1
Not of Hispanic origin	96.8	99.6	99.8	99.8	99.5	99.5	99.8	99.6
PERCENT OF HOUSEHOLDERS WHITE, NOT OF HISPANIC ORIGIN								
Occupied housing units	**100.0**	**100.0**	**100.0**	**100.0**	**100.0**	**100.0**	**100.0**	**100.0**
White	80.3	98.8	99.4	99.4	97.9	98.9	99.7	99.3
Not of Hispanic origin	78.8	98.6	99.2	99.3	97.6	98.5	99.6	99.1

TIPSII [UPF] GH155 CENSUS90 72583600 06/22/92 5:25 PM MACHINE: C DATA:CENSUS90*H1TIPSDA55. 06/19/92 14:06:28 TAPE: NONE FRAME: 18
TSF:CENSUS90*92. 06/19/92 14:08:03 UTF:CENSUS90*93. 06/19/92 14:08:03 META:CENSUS90*H1TABLES55. 06/19/92 14:27:03

Table 4. **Occupied Housing Units by Race and Hispanic Origin of Householder: 1990**—Con.

[For definitions of terms and meanings of symbols, see text]

County	Polk County	Portage County	Price County	Racine County	Richland County	Rock County	Rusk County	St. Croix County
RACE OF HOUSEHOLDER								
Occupied housing units	**13 056**	**21 306**	**6 054**	**63 736**	**6 593**	**52 252**	**5 693**	**17 638**
White	12 965	20 977	6 019	56 914	6 577	49 671	5 638	17 569
Black	3	36	1	5 284	4	2 063	4	11
American Indian, Eskimo, or Aleut	83	73	27	173	4	135	20	32
American Indian	83	72	27	170	4	135	19	32
Eskimo	–	1	–	1	–	–	1	–
Aleut	–	–	–	2	–	–	–	–
Asian or Pacific Islander	3	161	3	245	4	215	20	20
Asian	3	160	3	241	4	209	20	19
Chinese	–	36	1	36	–	36	1	1
Filipino	–	7	1	22	1	28	–	3
Japanese	1	26	–	22	1	13	2	3
Asian Indian	–	15	1	71	1	20	1	4
Korean	1	8	–	28	–	16	–	3
Vietnamese	1	5	–	26	–	41	–	2
Cambodian	–	4	–	–	–	29	–	–
Hmong	–	38	–	–	–	–	14	1
Laotian	–	3	–	9	1	13	2	–
Thai	–	2	–	1	–	5	–	–
Other Asian	–	16	–	26	–	8	–	2
Bangladeshi	–	1	–	–	–	–	–	–
Burmese	–	–	–	–	–	–	–	–
Indonesian	–	4	–	3	–	1	–	–
Malayan	–	3	–	–	–	–	–	–
Okinawan	–	–	–	–	–	–	–	–
Pakistani	–	–	–	8	–	1	–	–
Sri Lankan	–	–	–	3	–	–	–	–
All other Asian	–	8	–	12	–	6	–	2
Pacific Islander	–	1	–	4	–	6	–	1
Hawaiian	–	–	–	2	–	1	–	–
Samoan	–	1	–	–	–	2	–	–
Guamanian	–	–	–	2	–	3	–	1
Other Pacific Islander	–	–	–	–	–	–	–	–
Tongan	–	–	–	–	–	–	–	–
Tahitian	–	–	–	–	–	–	–	–
Northern Mariana Islander	–	–	–	–	–	–	–	–
Palauan	–	–	–	–	–	–	–	–
Fijian	–	–	–	–	–	–	–	–
All other Pacific Islander	–	–	–	–	–	–	–	–
Other race	2	59	4	1 120	4	168	11	6
HISPANIC ORIGIN OF HOUSEHOLDER								
Occupied housing units	**13 056**	**21 306**	**6 054**	**63 736**	**6 593**	**52 252**	**5 693**	**17 638**
Hispanic origin (of any race)	30	143	15	2 338	11	414	19	35
Mexican	15	105	10	1 915	5	311	13	15
Puerto Rican	3	2	2	177	–	19	2	2
Cuban	1	1	–	19	–	6	2	3
Other Hispanic	11	35	3	227	6	78	2	15
Not of Hispanic origin	13 026	21 163	6 039	61 398	6 582	51 838	5 674	17 603
RACE AND HISPANIC ORIGIN OF HOUSEHOLDER								
Occupied housing units	**13 056**	**21 306**	**6 054**	**63 736**	**6 593**	**52 252**	**5 693**	**17 638**
White	12 965	20 977	6 019	56 914	6 577	49 671	5 638	17 569
Hispanic origin	25	80	11	1 135	8	224	9	29
Not of Hispanic origin	12 940	20 897	6 008	55 779	6 569	49 447	5 629	17 540
Black	3	36	1	5 284	4	2 063	4	11
Hispanic origin	–	–	–	75	–	13	–	–
Not of Hispanic origin	3	36	1	5 209	4	2 050	4	11
American Indian, Eskimo, or Aleut	83	73	27	173	4	135	20	32
Hispanic origin	3	3	–	16	–	1	–	–
Not of Hispanic origin	80	70	27	157	4	134	20	32
Asian or Pacific Islander	3	161	3	245	4	215	20	20
Hispanic origin	–	4	–	5	–	10	–	–
Not of Hispanic origin	3	157	3	240	4	205	20	20
Other race	2	59	4	1 120	4	168	11	6
Hispanic origin	2	56	4	1 107	3	166	10	6
Not of Hispanic origin	–	3	–	13	1	2	1	–
PERCENT DISTRIBUTION BY RACE OF HOUSEHOLDER								
Occupied housing units	**100.0**	**100.0**	**100.0**	**100.0**	**100.0**	**100.0**	**100.0**	**100.0**
White	99.3	98.5	99.4	89.3	99.8	95.1	99.0	99.6
Black	–	.2	–	8.3	.1	3.9	.1	.1
American Indian, Eskimo, or Aleut	.6	.3	.4	.3	.1	.3	.4	.2
American Indian	.6	.3	.4	.3	.1	.3	.3	.2
Asian or Pacific Islander	–	.8	–	.4	.1	.4	.4	.1
Asian	–	.8	–	.4	.1	.4	.4	.1
Pacific Islander	–	–	–	–	–	–	–	–
Other race	–	.3	.1	1.8	.1	.3	.2	–
PERCENT DISTRIBUTION BY HISPANIC ORIGIN OF HOUSEHOLDER								
Occupied housing units	**100.0**	**100.0**	**100.0**	**100.0**	**100.0**	**100.0**	**100.0**	**100.0**
Hispanic origin (of any race)	.2	.7	.2	3.7	.2	.8	.3	.2
Mexican	.1	.5	.2	3.0	.1	.6	.2	.1
Puerto Rican	–	–	–	.3	–	–	–	–
Cuban	–	–	–	–	–	–	–	–
Other Hispanic	.1	.2	–	.4	.1	.1	–	.1
Not of Hispanic origin	99.8	99.3	99.8	96.3	99.8	99.2	99.7	99.8
PERCENT OF HOUSEHOLDERS WHITE, NOT OF HISPANIC ORIGIN								
Occupied housing units	**100.0**	**100.0**	**100.0**	**100.0**	**100.0**	**100.0**	**100.0**	**100.0**
White	99.3	98.5	99.4	89.3	99.8	95.1	99.0	99.6
Not of Hispanic origin	99.1	98.1	99.2	87.5	99.6	94.6	98.9	99.4

TIPSII [UPF] GH155 CENSUS90 72583600 06/22/92 5:25 PM MACHINE: C DATA:CENSUS90*H1TIPSDA55. 06/19/92 14:06:28 TAPE: NONE FRAME: 19
TSF:CENSUS90*92. 06/19/92 14:08:03 UTF:CENSUS90*93. 06/19/92 14:08:03 META:CENSUS90*H1TABLES55. 06/19/92 14:27:03

Table 4. **Occupied Housing Units by Race and Hispanic Origin of Householder: 1990**—Con.

[For definitions of terms and meanings of symbols, see text]

County	Sauk County	Sawyer County	Shawano County	Sheboygan County	Taylor County	Trempealeau County	Vernon County	Vilas County
RACE OF HOUSEHOLDER								
Occupied housing units	**17 703**	**5 569**	**13 775**	**38 592**	**6 692**	**9 495**	**9 725**	**7 294**
White	17 584	4 917	13 206	37 944	6 670	9 475	9 701	6 828
Black	12	1	3	33	–	4	2	5
American Indian, Eskimo, or Aleut	78	642	549	91	9	6	12	455
American Indian	77	641	548	89	9	6	12	455
Eskimo	1	1	–	–	–	–	–	–
Aleut	–	–	1	2	–	–	–	–
Asian or Pacific Islander	12	5	10	368	9	7	7	4
Asian	11	5	8	362	8	6	6	4
Chinese	–	–	1	9	–	–	–	2
Filipino	3	2	2	19	4	4	3	1
Japanese	–	–	2	5	–	1	1	–
Asian Indian	4	2	2	55	–	1	–	1
Korean	1	–	–	6	2	–	1	–
Vietnamese	–	–	–	7	–	–	–	–
Cambodian	1	1	–	7	–	–	–	–
Hmong	–	–	1	213	–	–	–	–
Laotian	–	–	–	26	–	–	–	–
Thai	1	–	–	–	–	–	–	–
Other Asian	1	–	–	15	2	–	1	–
Bangladeshi	–	–	–	–	–	–	–	–
Burmese	–	–	–	–	–	–	–	–
Indonesian	–	–	–	–	–	–	–	–
Malayan	–	–	–	–	–	–	–	–
Okinawan	–	–	–	–	–	–	–	–
Pakistani	–	–	–	1	–	–	–	–
Sri Lankan	–	–	–	–	–	–	–	–
All other Asian	1	–	–	14	2	–	1	–
Pacific Islander	1	–	2	6	1	1	1	–
Hawaiian	1	–	–	3	1	1	–	–
Samoan	–	–	–	–	–	–	1	–
Guamanian	–	–	2	–	–	–	–	–
Other Pacific Islander	–	–	–	3	–	–	–	–
Tongan	–	–	–	–	–	–	–	–
Tahitian	–	–	–	–	–	–	–	–
Northern Mariana Islander	–	–	–	–	–	–	–	–
Palauan	–	–	–	–	–	–	–	–
Fijian	–	–	–	–	–	–	–	–
All other Pacific Islander	–	–	–	3	–	–	–	–
Other race	17	4	7	156	4	3	3	2
HISPANIC ORIGIN OF HOUSEHOLDER								
Occupied housing units	**17 703**	**5 569**	**13 775**	**38 592**	**6 692**	**9 495**	**9 725**	**7 294**
Hispanic origin (of any race)	46	19	27	413	13	16	23	14
Mexican	20	13	14	321	8	9	11	10
Puerto Rican	5	–	5	13	1	4	2	–
Cuban	–	–	1	2	–	–	2	–
Other Hispanic	21	6	7	77	4	3	8	4
Not of Hispanic origin	17 657	5 550	13 748	38 179	6 679	9 479	9 702	7 280
RACE AND HISPANIC ORIGIN OF HOUSEHOLDER								
Occupied housing units	**17 703**	**5 569**	**13 775**	**38 592**	**6 692**	**9 495**	**9 725**	**7 294**
White	17 584	4 917	13 206	37 944	6 670	9 475	9 701	6 828
Hispanic origin	31	10	17	239	9	13	20	11
Not of Hispanic origin	17 553	4 907	13 189	37 705	6 661	9 462	9 681	6 817
Black	12	1	3	33	–	4	2	5
Hispanic origin	–	–	–	1	–	–	–	–
Not of Hispanic origin	12	1	3	32	–	4	2	5
American Indian, Eskimo, or Aleut	78	642	549	91	9	6	12	455
Hispanic origin	–	5	3	8	–	–	–	–
Not of Hispanic origin	78	637	546	83	9	6	12	455
Asian or Pacific Islander	12	5	10	368	9	7	7	4
Hispanic origin	–	–	–	13	1	–	–	1
Not of Hispanic origin	12	5	10	355	8	7	7	3
Other race	17	4	7	156	4	3	3	2
Hispanic origin	15	4	7	152	3	3	3	2
Not of Hispanic origin	2	–	–	4	1	–	–	–
PERCENT DISTRIBUTION BY RACE OF HOUSEHOLDER								
Occupied housing units	**100.0**	**100.0**	**100.0**	**100.0**	**100.0**	**100.0**	**100.0**	**100.0**
White	99.3	88.3	95.9	98.3	99.7	99.8	99.8	93.6
Black	.1	–	–	.1	–	–	–	.1
American Indian, Eskimo, or Aleut	.4	11.5	4.0	.2	.1	.1	.1	6.2
American Indian	.4	11.5	4.0	.2	.1	.1	.1	6.2
Asian or Pacific Islander	.1	.1	.1	1.0	.1	.1	.1	.1
Asian	.1	.1	.1	.9	.1	.1	.1	.1
Pacific Islander	–	–	–	–	–	–	–	–
Other race	.1	.1	.1	.4	.1	–	–	–
PERCENT DISTRIBUTION BY HISPANIC ORIGIN OF HOUSEHOLDER								
Occupied housing units	**100.0**	**100.0**	**100.0**	**100.0**	**100.0**	**100.0**	**100.0**	**100.0**
Hispanic origin (of any race)	.3	.3	.2	1.1	.2	.2	.2	.2
Mexican	.1	.2	.1	.8	.1	.1	.1	.1
Puerto Rican	–	–	–	–	–	–	–	–
Cuban	–	–	–	–	–	–	–	–
Other Hispanic	.1	.1	.1	.2	.1	–	.1	.1
Not of Hispanic origin	99.7	99.7	99.8	98.9	99.8	99.8	99.8	99.8
PERCENT OF HOUSEHOLDERS WHITE, NOT OF HISPANIC ORIGIN								
Occupied housing units	**100.0**	**100.0**	**100.0**	**100.0**	**100.0**	**100.0**	**100.0**	**100.0**
White	99.3	88.3	95.9	98.3	99.7	99.8	99.8	93.6
Not of Hispanic origin	99.2	88.1	95.7	97.7	99.5	99.7	99.5	93.5

TIPSII [UPF] GH155 CENSUS90 72583600 06/22/92 5:25 PM MACHINE: C DATA:CENSUS90*H1TIPSDA55. 06/19/92 14:06:28 TAPE: NONE FRAME: 20
TSF:CENSUS90*92. 06/19/92 14:08:03 UTF:CENSUS90*93. 06/19/92 14:08:03 META:CENSUS90*H1TABLES55. 06/19/92 14:27:03

Table 4. **Occupied Housing Units by Race and Hispanic Origin of Householder: 1990**—Con.

[For definitions of terms and meanings of symbols, see text]

County	Walworth County	Washburn County	Washington County	Waukesha County	Waupaca County	Waushara County	Winnebago County	Wood County
RACE OF HOUSEHOLDER								
Occupied housing units	**27 620**	**5 456**	**32 977**	**105 990**	**17 037**	**7 616**	**53 216**	**27 473**
White	27 042	5 404	32 780	104 439	16 928	7 542	52 442	27 173
Black	130	10	35	220	5	10	107	16
American Indian, Eskimo, or Aleut	60	36	44	153	42	19	211	123
American Indian	59	35	44	151	40	19	208	121
Eskimo	–	1	–	–	2	–	1	1
Aleut	1	–	–	2	–	–	2	1
Asian or Pacific Islander	125	5	71	639	16	8	355	125
Asian	123	5	68	627	15	7	349	123
Chinese	37	1	14	143	3	2	43	17
Filipino	19	1	12	82	6	1	11	15
Japanese	15	3	6	50	1	2	15	3
Asian Indian	18	–	20	206	1	1	57	15
Korean	13	–	7	53	1	–	24	8
Vietnamese	12	–	1	16	1	–	8	8
Cambodian	–	–	–	–	–	–	–	–
Hmong	3	–	5	–	1	–	143	50
Laotian	1	–	–	39	1	–	24	1
Thai	–	–	–	5	–	–	7	1
Other Asian	5	–	3	33	–	1	17	5
Bangladeshi	–	–	–	1	–	–	1	–
Burmese	–	–	–	–	–	–	1	–
Indonesian	2	–	1	5	–	–	–	1
Malayan	1	–	–	1	–	–	–	1
Okinawan	–	–	–	–	–	–	–	–
Pakistani	–	–	–	15	–	–	7	–
Sri Lankan	–	–	1	–	–	–	3	–
All other Asian	2	–	1	11	–	1	5	3
Pacific Islander	2	–	3	12	1	1	6	2
Hawaiian	2	–	1	9	–	–	6	1
Samoan	–	–	–	–	–	1	–	–
Guamanian	–	–	2	3	1	–	–	1
Other Pacific Islander	–	–	–	–	–	–	–	–
Tongan	–	–	–	–	–	–	–	–
Tahitian	–	–	–	–	–	–	–	–
Northern Mariana Islander	–	–	–	–	–	–	–	–
Palauan	–	–	–	–	–	–	–	–
Fijian	–	–	–	–	–	–	–	–
All other Pacific Islander	–	–	–	–	–	–	–	–
Other race	263	1	47	539	46	37	101	36
HISPANIC ORIGIN OF HOUSEHOLDER								
Occupied housing units	**27 620**	**5 456**	**32 977**	**105 990**	**17 037**	**7 616**	**53 216**	**27 473**
Hispanic origin (of any race)	497	11	171	1 445	97	94	277	93
Mexican	406	3	112	964	79	80	177	54
Puerto Rican	25	3	13	230	3	2	20	6
Cuban	2	–	7	31	1	–	4	1
Other Hispanic	64	5	39	220	14	12	76	32
Not of Hispanic origin	27 123	5 445	32 806	104 545	16 940	7 522	52 939	27 380
RACE AND HISPANIC ORIGIN OF HOUSEHOLDER								
Occupied housing units	**27 620**	**5 456**	**32 977**	**105 990**	**17 037**	**7 616**	**53 216**	**27 473**
White	27 042	5 404	32 780	104 439	16 928	7 542	52 442	27 173
Hispanic origin	232	10	123	893	52	56	170	49
Not of Hispanic origin	26 810	5 394	32 657	103 546	16 876	7 486	52 272	27 124
Black	130	10	35	220	5	10	107	16
Hispanic origin	2	–	–	8	–	–	–	–
Not of Hispanic origin	128	10	35	212	5	10	107	16
American Indian, Eskimo, or Aleut	60	36	44	153	42	19	211	123
Hispanic origin	1	–	–	5	–	–	3	6
Not of Hispanic origin	59	36	44	148	42	19	208	117
Asian or Pacific Islander	125	5	71	639	16	8	355	125
Hispanic origin	3	–	3	7	–	1	8	4
Not of Hispanic origin	122	5	68	632	16	7	347	121
Other race	263	1	47	539	46	37	101	36
Hispanic origin	259	1	45	532	45	37	96	34
Not of Hispanic origin	4	–	2	7	1	–	5	2
PERCENT DISTRIBUTION BY RACE OF HOUSEHOLDER								
Occupied housing units	**100.0**	**100.0**	**100.0**	**100.0**	**100.0**	**100.0**	**100.0**	**100.0**
White	97.9	99.0	99.4	98.5	99.4	99.0	98.5	98.9
Black	.5	.2	.1	.2	–	.1	.2	.1
American Indian, Eskimo, or Aleut	.2	.7	.1	.1	.2	.2	.4	.4
American Indian	.2	.6	.1	.1	.2	.2	.4	.4
Asian or Pacific Islander	.5	.1	.2	.6	.1	.1	.7	.5
Asian	.4	.1	.2	.6	.1	.1	.7	.4
Pacific Islander	–	–	–	–	–	–	–	–
Other race	1.0	–	.1	.5	.3	.5	.2	.1
PERCENT DISTRIBUTION BY HISPANIC ORIGIN OF HOUSEHOLDER								
Occupied housing units	**100.0**	**100.0**	**100.0**	**100.0**	**100.0**	**100.0**	**100.0**	**100.0**
Hispanic origin (of any race)	1.8	.2	.5	1.4	.6	1.2	.5	.3
Mexican	1.5	.1	.3	.9	.5	1.1	.3	.2
Puerto Rican	.1	.1	–	.2	–	–	–	–
Cuban	–	–	–	–	–	–	–	–
Other Hispanic	.2	.1	.1	.2	.1	.2	.1	.1
Not of Hispanic origin	98.2	99.8	99.5	98.6	99.4	98.8	99.5	99.7
PERCENT OF HOUSEHOLDERS WHITE, NOT OF HISPANIC ORIGIN								
Occupied housing units	**100.0**	**100.0**	**100.0**	**100.0**	**100.0**	**100.0**	**100.0**	**100.0**
White	97.9	99.0	99.4	98.5	99.4	99.0	98.5	98.9
Not of Hispanic origin	97.1	98.9	99.0	97.7	99.1	98.3	98.2	98.7

TIPSII [UPF] GH155 CENSUS90 72583600 06/22/92 5:25 PM MACHINE: C DATA:CENSUS90*H1TIPSDA55. 06/19/92 14:06:28 TAPE: NONE FRAME: 21
TSF:CENSUS90*92. 06/19/92 14:08:03 UTF:CENSUS90*93. 06/19/92 14:08:03 META:CENSUS90*H1TABLES55. 06/19/92 14:27:03

Table 5. **Occupied Housing Units by Race and Hispanic Origin of Householder: 1990**

[For definitions of terms and meanings of symbols, see text]

Place and [In Selected States] County Subdivision [1,000 or More Persons]	Abbotsford city	Abrams town	Adams city	Adams town, Adams County	Adams town, Jackson County	Addison town	Albany village	Albion town, Dane County	Alden town	Algoma city
RACE OF HOUSEHOLDER										
Occupied housing units	**774**	**460**	**737**	**454**	**424**	**943**	**447**	**661**	**716**	**1 413**
White	772	455	729	452	423	942	445	659	715	1 408
Black	–	–	2	–	–	–	–	–	–	1
American Indian, Eskimo, or Aleut	–	5	3	–	–	1	–	2	1	1
American Indian	–	5	3	–	–	1	–	2	1	1
Eskimo	–	–	–	–	–	–	–	–	–	–
Aleut	–	–	–	–	–	–	–	–	–	–
Asian or Pacific Islander	1	–	2	–	–	–	1	–	–	1
Asian	1	–	2	–	–	–	1	–	–	1
Chinese	–	–	–	–	–	–	–	–	–	–
Filipino	–	–	–	–	–	–	1	–	–	1
Japanese	–	–	–	–	–	–	–	–	–	–
Asian Indian	–	–	1	–	–	–	–	–	–	–
Korean	1	–	–	–	–	–	–	–	–	–
Vietnamese	–	–	–	–	–	–	–	–	–	–
Cambodian	–	–	–	–	–	–	–	–	–	–
Hmong	–	–	–	–	–	–	–	–	–	–
Laotian	–	–	–	–	–	–	–	–	–	–
Thai	–	–	–	–	–	–	–	–	–	–
Other Asian	–	–	1	–	–	–	–	–	–	–
Bangladeshi	–	–	–	–	–	–	–	–	–	–
Burmese	–	–	–	–	–	–	–	–	–	–
Indonesian	–	–	–	–	–	–	–	–	–	–
Malayan	–	–	–	–	–	–	–	–	–	–
Okinawan	–	–	–	–	–	–	–	–	–	–
Pakistani	–	–	1	–	–	–	–	–	–	–
Sri Lankan	–	–	–	–	–	–	–	–	–	–
All other Asian	–	–	–	–	–	–	–	–	–	–
Pacific Islander	–	–	–	–	–	–	–	–	–	–
Hawaiian	–	–	–	–	–	–	–	–	–	–
Samoan	–	–	–	–	–	–	–	–	–	–
Guamanian	–	–	–	–	–	–	–	–	–	–
Other Pacific Islander	–	–	–	–	–	–	–	–	–	–
Tongan	–	–	–	–	–	–	–	–	–	–
Tahitian	–	–	–	–	–	–	–	–	–	–
Northern Mariana Islander	–	–	–	–	–	–	–	–	–	–
Palauan	–	–	–	–	–	–	–	–	–	–
Fijian	–	–	–	–	–	–	–	–	–	–
All other Pacific Islander	–	–	–	–	–	–	–	–	–	–
Other race	1	–	1	2	1	–	1	–	–	2
HISPANIC ORIGIN OF HOUSEHOLDER										
Occupied housing units	**774**	**460**	**737**	**454**	**424**	**943**	**447**	**661**	**716**	**1 413**
Hispanic origin (of any race)	1	–	3	4	1	1	6	1	–	6
Mexican	1	–	1	2	–	1	–	–	–	5
Puerto Rican	–	–	1	2	–	–	2	–	–	–
Cuban	–	–	–	–	1	–	–	–	–	–
Other Hispanic	–	–	1	–	–	–	4	1	–	1
Not of Hispanic origin	773	460	734	450	423	942	441	660	716	1 407
RACE AND HISPANIC ORIGIN OF HOUSEHOLDER										
Occupied housing units	**774**	**460**	**737**	**454**	**424**	**943**	**447**	**661**	**716**	**1 413**
White	772	455	729	452	423	942	445	659	715	1 408
Hispanic origin	–	–	2	2	–	1	4	1	–	4
Not of Hispanic origin	772	455	727	450	423	941	441	658	715	1 404
Black	–	–	2	–	–	–	–	–	–	1
Hispanic origin	–	–	–	–	–	–	–	–	–	–
Not of Hispanic origin	–	–	2	–	–	–	–	–	–	1
American Indian, Eskimo, or Aleut	–	5	3	–	–	1	–	2	1	1
Hispanic origin	–	–	–	–	–	–	–	–	–	–
Not of Hispanic origin	–	5	3	–	–	1	–	2	1	1
Asian or Pacific Islander	1	–	2	–	–	–	1	–	–	1
Hispanic origin	–	–	–	–	–	–	1	–	–	–
Not of Hispanic origin	1	–	2	–	–	–	–	–	–	1
Other race	1	–	1	2	1	–	1	–	–	2
Hispanic origin	1	–	1	2	1	–	1	–	–	2
Not of Hispanic origin	–	–	–	–	–	–	–	–	–	–
PERCENT DISTRIBUTION BY RACE OF HOUSEHOLDER										
Occupied housing units	**100.0**	**100.0**	**100.0**	**100.0**	**100.0**	**100.0**	**100.0**	**100.0**	**100.0**	**100.0**
White	99.7	98.9	98.9	99.6	99.8	99.9	99.6	99.7	99.9	99.6
Black	–	–	.3	–	–	–	–	–	–	.1
American Indian, Eskimo, or Aleut	–	1.1	.4	–	–	.1	–	.3	.1	.1
American Indian	–	1.1	.4	–	–	.1	–	.3	.1	.1
Asian or Pacific Islander	.1	–	.3	–	–	–	.2	–	–	.1
Asian	.1	–	.3	–	–	–	.2	–	–	.1
Pacific Islander	–	–	–	–	–	–	–	–	–	–
Other race	.1	–	.1	.4	.2	–	.2	–	–	.1
PERCENT DISTRIBUTION BY HISPANIC ORIGIN OF HOUSEHOLDER										
Occupied housing units	**100.0**	**100.0**	**100.0**	**100.0**	**100.0**	**100.0**	**100.0**	**100.0**	**100.0**	**100.0**
Hispanic origin (of any race)	.1	–	.4	.9	.2	.1	1.3	.2	–	.4
Mexican	.1	–	.1	.4	–	.1	–	–	–	.4
Puerto Rican	–	–	.1	.4	–	–	.4	–	–	–
Cuban	–	–	–	–	.2	–	–	–	–	–
Other Hispanic	–	–	.1	–	–	–	.9	.2	–	.1
Not of Hispanic origin	99.9	100.0	99.6	99.1	99.8	99.9	98.7	99.8	100.0	99.6
PERCENT OF HOUSEHOLDERS WHITE, NOT OF HISPANIC ORIGIN										
Occupied housing units	**100.0**	**100.0**	**100.0**	**100.0**	**100.0**	**100.0**	**100.0**	**100.0**	**100.0**	**100.0**
White	99.7	98.9	98.9	99.6	99.8	99.9	99.6	99.7	99.9	99.6
Not of Hispanic origin	99.7	98.9	98.6	99.1	99.8	99.8	98.7	99.5	99.9	99.4

TIPSII [UPF] GH155 CENSUS90 72583600 06/22/92 5:25 PM MACHINE: C DATA:CENSUS90*H1TIPSDA55. 06/19/92 14:06:28 TAPE: NONE FRAME: 22
TSF:CENSUS90*92. 06/19/92 14:08:03 UTF:CENSUS90*93. 06/19/92 14:08:03 META:CENSUS90*H1TABLES55. 06/19/92 14:27:03

Table 5. **Occupied Housing Units by Race and Hispanic Origin of Householder: 1990**—Con.

[For definitions of terms and meanings of symbols, see text]

Place and [In Selected States] County Subdivision [1,000 or More Persons]	Algoma town	Allouez village	Alto town	Altoona city	Amery city	Amherst town	Angelica town	Angelo town	Anson town	Antigo city
RACE OF HOUSEHOLDER										
Occupied housing units	**1 208**	**4 976**	**345**	**2 330**	**1 034**	**429**	**476**	**409**	**573**	**3 405**
White	1 202	4 923	344	2 318	1 027	428	474	399	568	3 367
Black	1	11	–	–	–	–	–	3	–	–
American Indian, Eskimo, or Aleut	–	17	–	4	7	–	2	2	3	32
American Indian	–	17	–	4	7	–	2	2	3	32
Eskimo	–	–	–	–	–	–	–	–	–	–
Aleut	–	–	–	–	–	–	–	–	–	–
Asian or Pacific Islander	3	21	–	5	–	1	–	4	1	2
Asian	3	21	–	5	–	1	–	4	1	2
Chinese	1	6	–	–	–	–	–	1	1	–
Filipino	–	4	–	–	–	–	–	–	–	–
Japanese	1	2	–	3	–	1	–	–	–	1
Asian Indian	1	5	–	–	–	–	–	–	–	–
Korean	–	1	–	1	–	–	–	–	–	–
Vietnamese	–	1	–	–	–	–	–	–	–	1
Cambodian	–	–	–	–	–	–	–	–	–	–
Hmong	–	1	–	–	–	–	–	3	–	–
Laotian	–	1	–	–	–	–	–	–	–	–
Thai	–	–	–	–	–	–	–	–	–	–
Other Asian	–	–	–	1	–	–	–	–	–	–
Bangladeshi	–	–	–	–	–	–	–	–	–	–
Burmese	–	–	–	–	–	–	–	–	–	–
Indonesian	–	–	–	–	–	–	–	–	–	–
Malayan	–	–	–	–	–	–	–	–	–	–
Okinawan	–	–	–	–	–	–	–	–	–	–
Pakistani	–	–	–	–	–	–	–	–	–	–
Sri Lankan	–	–	–	–	–	–	–	–	–	–
All other Asian	–	–	–	1	–	–	–	–	–	–
Pacific Islander	–	–	–	–	–	–	–	–	–	–
Hawaiian	–	–	–	–	–	–	–	–	–	–
Samoan	–	–	–	–	–	–	–	–	–	–
Guamanian	–	–	–	–	–	–	–	–	–	–
Other Pacific Islander	–	–	–	–	–	–	–	–	–	–
Tongan	–	–	–	–	–	–	–	–	–	–
Tahitian	–	–	–	–	–	–	–	–	–	–
Northern Mariana Islander	–	–	–	–	–	–	–	–	–	–
Palauan	–	–	–	–	–	–	–	–	–	–
Fijian	–	–	–	–	–	–	–	–	–	–
All other Pacific Islander	–	–	–	–	–	–	–	–	–	–
Other race	2	4	1	3	–	–	–	1	1	4
HISPANIC ORIGIN OF HOUSEHOLDER										
Occupied housing units	**1 208**	**4 976**	**345**	**2 330**	**1 034**	**429**	**476**	**409**	**573**	**3 405**
Hispanic origin (of any race)	5	17	2	13	5	–	1	4	1	13
Mexican	4	7	1	6	2	–	1	2	1	8
Puerto Rican	–	1	–	2	1	–	–	–	–	–
Cuban	–	1	–	1	–	–	–	–	–	–
Other Hispanic	1	8	1	4	2	–	–	2	–	5
Not of Hispanic origin	1 203	4 959	343	2 317	1 029	429	475	405	572	3 392
RACE AND HISPANIC ORIGIN OF HOUSEHOLDER										
Occupied housing units	**1 208**	**4 976**	**345**	**2 330**	**1 034**	**429**	**476**	**409**	**573**	**3 405**
White	1 202	4 923	344	2 318	1 027	428	474	399	568	3 367
Hispanic origin	3	11	1	10	5	–	1	2	–	10
Not of Hispanic origin	1 199	4 912	343	2 308	1 022	428	473	397	568	3 357
Black	1	11	–	–	–	–	–	3	–	–
Hispanic origin	–	–	–	–	–	–	–	–	–	–
Not of Hispanic origin	1	11	–	–	–	–	–	3	–	–
American Indian, Eskimo, or Aleut	–	17	–	4	7	–	2	2	3	32
Hispanic origin	–	1	–	–	–	–	–	–	–	–
Not of Hispanic origin	–	16	–	4	7	–	2	2	3	32
Asian or Pacific Islander	3	21	–	5	–	1	–	4	1	2
Hispanic origin	–	1	–	–	–	–	–	1	–	–
Not of Hispanic origin	3	20	–	5	–	1	–	3	1	2
Other race	2	4	1	3	–	–	–	1	1	4
Hispanic origin	2	4	1	3	–	–	–	1	1	3
Not of Hispanic origin	–	–	–	–	–	–	–	–	–	1
PERCENT DISTRIBUTION BY RACE OF HOUSEHOLDER										
Occupied housing units	**100.0**	**100.0**	**100.0**	**100.0**	**100.0**	**100.0**	**100.0**	**100.0**	**100.0**	**100.0**
White	99.5	98.9	99.7	99.5	99.3	99.8	99.6	97.6	99.1	98.9
Black	.1	.2	–	–	–	–	–	.7	–	–
American Indian, Eskimo, or Aleut	–	.3	–	.2	.7	–	.4	.5	.5	.9
American Indian	–	.3	–	.2	.7	–	.4	.5	.5	.9
Asian or Pacific Islander	.2	.4	–	.2	–	.2	–	1.0	.2	.1
Asian	.2	.4	–	.2	–	.2	–	1.0	.2	.1
Pacific Islander	–	–	–	–	–	–	–	–	–	–
Other race	.2	.1	.3	.1	–	–	–	.2	.2	.1
PERCENT DISTRIBUTION BY HISPANIC ORIGIN OF HOUSEHOLDER										
Occupied housing units	**100.0**	**100.0**	**100.0**	**100.0**	**100.0**	**100.0**	**100.0**	**100.0**	**100.0**	**100.0**
Hispanic origin (of any race)	.4	.3	.6	.6	.5	–	.2	1.0	.2	.4
Mexican	.3	.1	.3	.3	.2	–	.2	.5	.2	.2
Puerto Rican	–	–	–	.1	.1	–	–	–	–	–
Cuban	–	–	–	–	–	–	–	–	–	–
Other Hispanic	.1	.2	.3	.2	.2	–	–	.5	–	.1
Not of Hispanic origin	99.6	99.7	99.4	99.4	99.5	100.0	99.8	99.0	99.8	99.6
PERCENT OF HOUSEHOLDERS WHITE, NOT OF HISPANIC ORIGIN										
Occupied housing units	**100.0**	**100.0**	**100.0**	**100.0**	**100.0**	**100.0**	**100.0**	**100.0**	**100.0**	**100.0**
White	99.5	98.9	99.7	99.5	99.3	99.8	99.6	97.6	99.1	98.9
Not of Hispanic origin	99.3	98.7	99.4	99.1	98.8	99.8	99.4	97.1	99.1	98.6

TIPSII [UPF] GH155 CENSUS90 72583600 06/22/92 5:25 PM MACHINE: C DATA:CENSUS90*H1TIPSDA55. 06/19/92 14:06:28 TAPE: NONE FRAME: 23
TSF:CENSUS90*92. 06/19/92 14:08:03 UTF:CENSUS90*93. 06/19/92 14:08:03 META:CENSUS90*H1TABLES55. 06/19/92 14:27:03

Table 5. **Occupied Housing Units by Race and Hispanic Origin of Householder: 1990**—Con.

[For definitions of terms and meanings of symbols, see text]

Place and [In Selected States] County Subdivision [1,000 or More Persons]	Antigo town	Appleton city	Arbor Vitae town	Arcadia city	Arcadia town	Arena town	Ashford town	Ashippun town	Ashland city	Ashwaubenon village
RACE OF HOUSEHOLDER										
Occupied housing units	**512**	**24 818**	**1 050**	**912**	**553**	**460**	**508**	**601**	**3 449**	**6 080**
White	511	24 348	1 037	909	551	457	505	597	3 278	5 971
Black	–	39	–	1	–	1	1	1	2	20
American Indian, Eskimo, or Aleut	1	93	11	–	1	1	2	–	156	59
American Indian	1	90	11	–	1	1	2	–	156	58
Eskimo	–	2	–	–	–	–	–	–	–	1
Aleut	–	1	–	–	–	–	–	–	–	–
Asian or Pacific Islander	–	283	2	2	1	1	–	–	12	26
Asian	–	279	2	2	1	1	–	–	12	26
Chinese	–	18	2	–	–	–	–	–	3	6
Filipino	–	7	–	2	–	–	–	–	2	1
Japanese	–	9	–	–	–	1	–	–	2	3
Asian Indian	–	29	–	–	1	–	–	–	1	2
Korean	–	11	–	–	–	–	–	–	1	2
Vietnamese	–	6	–	–	–	–	–	–	2	4
Cambodian	–	–	–	–	–	–	–	–	–	–
Hmong	–	176	–	–	–	–	–	–	–	5
Laotian	–	17	–	–	–	–	–	–	–	2
Thai	–	–	–	–	–	–	–	–	–	–
Other Asian	–	6	–	–	–	–	–	–	1	1
Bangladeshi	–	–	–	–	–	–	–	–	–	–
Burmese	–	–	–	–	–	–	–	–	–	–
Indonesian	–	1	–	–	–	–	–	–	–	–
Malayan	–	–	–	–	–	–	–	–	–	–
Okinawan	–	–	–	–	–	–	–	–	–	–
Pakistani	–	1	–	–	–	–	–	–	–	–
Sri Lankan	–	1	–	–	–	–	–	–	–	–
All other Asian	–	3	–	–	–	–	–	–	1	1
Pacific Islander	–	4	–	–	–	–	–	–	–	–
Hawaiian	–	2	–	–	–	–	–	–	–	–
Samoan	–	–	–	–	–	–	–	–	–	–
Guamanian	–	2	–	–	–	–	–	–	–	–
Other Pacific Islander	–	–	–	–	–	–	–	–	–	–
Tongan	–	–	–	–	–	–	–	–	–	–
Tahitian	–	–	–	–	–	–	–	–	–	–
Northern Mariana Islander	–	–	–	–	–	–	–	–	–	–
Palauan	–	–	–	–	–	–	–	–	–	–
Fijian	–	–	–	–	–	–	–	–	–	–
All other Pacific Islander	–	–	–	–	–	–	–	–	–	–
Other race	–	55	–	–	–	–	–	3	1	4
HISPANIC ORIGIN OF HOUSEHOLDER										
Occupied housing units	**512**	**24 818**	**1 050**	**912**	**553**	**460**	**508**	**601**	**3 449**	**6 080**
Hispanic origin (of any race)	–	133	1	1	2	–	1	4	8	16
Mexican	–	78	1	–	1	–	1	2	5	5
Puerto Rican	–	9	–	–	–	–	–	–	1	3
Cuban	–	6	–	–	–	–	–	–	–	–
Other Hispanic	–	40	–	1	1	–	–	2	2	8
Not of Hispanic origin	512	24 685	1 049	911	551	460	507	597	3 441	6 064
RACE AND HISPANIC ORIGIN OF HOUSEHOLDER										
Occupied housing units	**512**	**24 818**	**1 050**	**912**	**553**	**460**	**508**	**601**	**3 449**	**6 080**
White	511	24 348	1 037	909	551	457	505	597	3 278	5 971
Hispanic origin	–	71	1	1	2	–	1	1	6	11
Not of Hispanic origin	511	24 277	1 036	908	549	457	504	596	3 272	5 960
Black	–	39	–	1	–	1	1	1	2	20
Hispanic origin	–	1	–	–	–	–	–	–	–	–
Not of Hispanic origin	–	38	–	1	–	1	1	1	2	20
American Indian, Eskimo, or Aleut	1	93	11	–	1	1	2	–	156	59
Hispanic origin	–	2	–	–	–	–	–	–	1	1
Not of Hispanic origin	1	91	11	–	1	1	2	–	155	58
Asian or Pacific Islander	–	283	2	2	1	1	–	–	12	26
Hispanic origin	–	7	–	–	–	–	–	–	–	–
Not of Hispanic origin	–	276	2	2	1	1	–	–	12	26
Other race	–	55	–	–	–	–	–	3	1	4
Hispanic origin	–	52	–	–	–	–	–	3	1	4
Not of Hispanic origin	–	3	–	–	–	–	–	–	–	–
PERCENT DISTRIBUTION BY RACE OF HOUSEHOLDER										
Occupied housing units	**100.0**	**100.0**	**100.0**	**100.0**	**100.0**	**100.0**	**100.0**	**100.0**	**100.0**	**100.0**
White	99.8	98.1	98.8	99.7	99.6	99.3	99.4	99.3	95.0	98.2
Black	–	.2	–	.1	–	.2	.2	.2	.1	.3
American Indian, Eskimo, or Aleut	.2	.4	1.0	–	.2	.2	.4	–	4.5	1.0
American Indian	.2	.4	1.0	–	.2	.2	.4	–	4.5	1.0
Asian or Pacific Islander	–	1.1	.2	.2	.2	.2	–	–	.3	.4
Asian	–	1.1	.2	.2	.2	.2	–	–	.3	.4
Pacific Islander	–	–	–	–	–	–	–	–	–	–
Other race	–	.2	–	–	–	–	–	.5	–	.1
PERCENT DISTRIBUTION BY HISPANIC ORIGIN OF HOUSEHOLDER										
Occupied housing units	**100.0**	**100.0**	**100.0**	**100.0**	**100.0**	**100.0**	**100.0**	**100.0**	**100.0**	**100.0**
Hispanic origin (of any race)	–	.5	.1	.1	.4	–	.2	.7	.2	.3
Mexican	–	.3	.1	–	.2	–	.2	.3	.1	.1
Puerto Rican	–	–	–	–	–	–	–	–	–	–
Cuban	–	–	–	–	–	–	–	–	–	–
Other Hispanic	–	.2	–	.1	.2	–	–	.3	.1	.1
Not of Hispanic origin	100.0	99.5	99.9	99.9	99.6	100.0	99.8	99.3	99.8	99.7
PERCENT OF HOUSEHOLDERS WHITE, NOT OF HISPANIC ORIGIN										
Occupied housing units	**100.0**	**100.0**	**100.0**	**100.0**	**100.0**	**100.0**	**100.0**	**100.0**	**100.0**	**100.0**
White	99.8	98.1	98.8	99.7	99.6	99.3	99.4	99.3	95.0	98.2
Not of Hispanic origin	99.8	97.8	98.7	99.6	99.3	99.3	99.2	99.2	94.9	98.0

TIPSII [UPF] GH155 CENSUS90 72583600 06/22/92 5:25 PM MACHINE: C DATA:CENSUS90*H1TIPSDA55. 06/19/92 14:06:28 TAPE: NONE FRAME: 24
TSF:CENSUS90*92. 06/19/92 14:08:03 UTF:CENSUS90*93. 06/19/92 14:08:03 META:CENSUS90*H1TABLES55. 06/19/92 14:27:03

Table 5. **Occupied Housing Units by Race and Hispanic Origin of Householder: 1990**—Con.

[For definitions of terms and meanings of symbols, see text]

Place and [In Selected States] County Subdivision [1,000 or More Persons]	Auburn town, Fond du Lac County	Augusta city	Aurora town, Florence County	Aztalan town	Baldwin village	Balsam Lake town	Bangor village	Baraboo city	Baraboo town	Barron city
RACE OF HOUSEHOLDER										
Occupied housing units	**557**	**622**	**398**	**508**	**801**	**403**	**415**	**3 755**	**537**	**1 213**
White	554	615	395	506	801	399	413	3 723	534	1 203
Black	–	1	1	–	–	–	–	5	–	–
American Indian, Eskimo, or Aleut	2	5	2	–	–	4	1	17	2	1
American Indian	2	5	2	–	–	4	1	17	2	1
Eskimo	–	–	–	–	–	–	–	–	–	–
Aleut	–	–	–	–	–	–	–	–	–	–
Asian or Pacific Islander	1	–	–	–	–	–	1	3	1	4
Asian	1	–	–	–	–	–	1	2	1	4
Chinese	–	–	–	–	–	–	–	–	–	–
Filipino	–	–	–	–	–	–	–	–	1	–
Japanese	–	–	–	–	–	–	–	–	–	1
Asian Indian	–	–	–	–	–	–	–	1	–	2
Korean	–	–	–	–	–	–	–	–	–	–
Vietnamese	–	–	–	–	–	–	–	–	–	–
Cambodian	–	–	–	–	–	–	–	–	–	–
Hmong	–	–	–	–	–	–	–	–	–	–
Laotian	–	–	–	–	–	–	–	–	–	–
Thai	–	–	–	–	–	–	–	1	–	–
Other Asian	1	–	–	–	–	–	1	–	–	1
Bangladeshi	–	–	–	–	–	–	–	–	–	–
Burmese	–	–	–	–	–	–	–	–	–	–
Indonesian	–	–	–	–	–	–	–	–	–	–
Malayan	–	–	–	–	–	–	–	–	–	–
Okinawan	1	–	–	–	–	–	–	–	–	–
Pakistani	–	–	–	–	–	–	–	–	–	–
Sri Lankan	–	–	–	–	–	–	–	–	–	–
All other Asian	–	–	–	–	–	–	1	–	–	1
Pacific Islander	–	–	–	–	–	–	–	1	–	–
Hawaiian	–	–	–	–	–	–	–	1	–	–
Samoan	–	–	–	–	–	–	–	–	–	–
Guamanian	–	–	–	–	–	–	–	–	–	–
Other Pacific Islander	–	–	–	–	–	–	–	–	–	–
Tongan	–	–	–	–	–	–	–	–	–	–
Tahitian	–	–	–	–	–	–	–	–	–	–
Northern Mariana Islander	–	–	–	–	–	–	–	–	–	–
Palauan	–	–	–	–	–	–	–	–	–	–
Fijian	–	–	–	–	–	–	–	–	–	–
All other Pacific Islander	–	–	–	–	–	–	–	–	–	–
Other race	–	1	–	2	–	–	–	7	–	5
HISPANIC ORIGIN OF HOUSEHOLDER										
Occupied housing units	**557**	**622**	**398**	**508**	**801**	**403**	**415**	**3 755**	**537**	**1 213**
Hispanic origin (of any race)	–	2	–	4	1	1	–	11	–	8
Mexican	–	2	–	3	–	–	–	3	–	5
Puerto Rican	–	–	–	–	–	–	–	2	–	–
Cuban	–	–	–	–	–	–	–	–	–	–
Other Hispanic	–	–	–	1	1	1	–	6	–	3
Not of Hispanic origin	557	620	398	504	800	402	415	3 744	537	1 205
RACE AND HISPANIC ORIGIN OF HOUSEHOLDER										
Occupied housing units	**557**	**622**	**398**	**508**	**801**	**403**	**415**	**3 755**	**537**	**1 213**
White	554	615	395	506	801	399	413	3 723	534	1 203
Hispanic origin	–	2	–	2	1	1	–	6	–	3
Not of Hispanic origin	554	613	395	504	800	398	413	3 717	534	1 200
Black	–	1	1	–	–	–	–	5	–	–
Hispanic origin	–	–	–	–	–	–	–	–	–	–
Not of Hispanic origin	–	1	1	–	–	–	–	5	–	–
American Indian, Eskimo, or Aleut	2	5	2	–	–	4	1	17	2	1
Hispanic origin	–	–	–	–	–	–	–	–	–	–
Not of Hispanic origin	2	5	2	–	–	4	1	17	2	1
Asian or Pacific Islander	1	–	–	–	–	–	1	3	1	4
Hispanic origin	–	–	–	–	–	–	–	–	–	–
Not of Hispanic origin	1	–	–	–	–	–	1	3	1	4
Other race	–	1	–	2	–	–	–	7	–	5
Hispanic origin	–	–	–	2	–	–	–	5	–	5
Not of Hispanic origin	–	1	–	–	–	–	–	2	–	–
PERCENT DISTRIBUTION BY RACE OF HOUSEHOLDER										
Occupied housing units	**100.0**	**100.0**	**100.0**	**100.0**	**100.0**	**100.0**	**100.0**	**100.0**	**100.0**	**100.0**
White	99.5	98.9	99.2	99.6	100.0	99.0	99.5	99.1	99.4	99.2
Black	–	.2	.3	–	–	–	–	.1	–	–
American Indian, Eskimo, or Aleut	.4	.8	.5	–	–	1.0	.2	.5	.4	.1
American Indian	.4	.8	.5	–	–	1.0	.2	.5	.4	.1
Asian or Pacific Islander	.2	–	–	–	–	–	.2	.1	.2	.3
Asian	.2	–	–	–	–	–	.2	.1	.2	.3
Pacific Islander	–	–	–	–	–	–	–	–	–	–
Other race	–	.2	–	.4	–	–	–	.2	–	.4
PERCENT DISTRIBUTION BY HISPANIC ORIGIN OF HOUSEHOLDER										
Occupied housing units	**100.0**	**100.0**	**100.0**	**100.0**	**100.0**	**100.0**	**100.0**	**100.0**	**100.0**	**100.0**
Hispanic origin (of any race)	–	.3	–	.8	.1	.2	–	.3	–	.7
Mexican	–	.3	–	.6	–	–	–	.1	–	.4
Puerto Rican	–	–	–	–	–	–	–	.1	–	–
Cuban	–	–	–	–	–	–	–	–	–	–
Other Hispanic	–	–	–	.2	.1	.2	–	.2	–	.2
Not of Hispanic origin	100.0	99.7	100.0	99.2	99.9	99.8	100.0	99.7	100.0	99.3
PERCENT OF HOUSEHOLDERS WHITE, NOT OF HISPANIC ORIGIN										
Occupied housing units	**100.0**	**100.0**	**100.0**	**100.0**	**100.0**	**100.0**	**100.0**	**100.0**	**100.0**	**100.0**
White	99.5	98.9	99.2	99.6	100.0	99.0	99.5	99.1	99.4	99.2
Not of Hispanic origin	99.5	98.6	99.2	99.2	99.9	98.8	99.5	99.0	99.4	98.9

TIPSII [UPF] GH155 CENSUS90 72583600 06/22/92 5:25 PM MACHINE: C DATA:CENSUS90*H1TIPSDA55. 06/19/92 14:06:28 TAPE: NONE FRAME: 25
TSF:CENSUS90*92. 06/19/92 14:08:03 UTF:CENSUS90*93. 06/19/92 14:08:03 META:CENSUS90*H1TABLES55. 06/19/92 14:27:03

Table 5. **Occupied Housing Units by Race and Hispanic Origin of Householder: 1990**—Con.

[For definitions of terms and meanings of symbols, see text]

Place and [In Selected States] County Subdivision [1,000 or More Persons]	Barron town	Barton town	Bass Lake town, Sawyer County	Bayside village	Beaver town, Marinette County	Beaver Dam city	Beaver Dam town	Belgium town	Belle Plaine town	Belleville village
RACE OF HOUSEHOLDER										
Occupied housing units	**305**	**821**	**635**	**1 704**	**398**	**5 751**	**1 144**	**484**	**649**	**561**
White	304	816	445	1 655	398	5 701	1 134	482	640	561
Black	–	1	–	23	–	3	2	1	1	–
American Indian, Eskimo, or Aleut	1	1	187	1	–	8	4	1	8	–
American Indian	–	1	187	1	–	8	4	1	8	–
Eskimo	–	–	–	–	–	–	–	–	–	–
Aleut	1	–	–	–	–	–	–	–	–	–
Asian or Pacific Islander	–	2	1	24	–	17	3	–	–	–
Asian	–	2	1	24	–	17	3	–	–	–
Chinese	–	–	–	4	–	1	3	–	–	–
Filipino	–	1	–	1	–	2	–	–	–	–
Japanese	–	–	–	–	–	–	–	–	–	–
Asian Indian	–	–	1	11	–	3	–	–	–	–
Korean	–	–	–	3	–	5	–	–	–	–
Vietnamese	–	–	–	–	–	2	–	–	–	–
Cambodian	–	–	–	–	–	–	–	–	–	–
Hmong	–	–	–	–	–	1	–	–	–	–
Laotian	–	–	–	1	–	1	–	–	–	–
Thai	–	–	–	–	–	–	–	–	–	–
Other Asian	–	1	–	4	–	2	–	–	–	–
Bangladeshi	–	–	–	–	–	–	–	–	–	–
Burmese	–	–	–	–	–	–	–	–	–	–
Indonesian	–	1	–	–	–	–	–	–	–	–
Malayan	–	–	–	–	–	–	–	–	–	–
Okinawan	–	–	–	–	–	–	–	–	–	–
Pakistani	–	–	–	3	–	1	–	–	–	–
Sri Lankan	–	–	–	1	–	–	–	–	–	–
All other Asian	–	–	–	–	–	1	–	–	–	–
Pacific Islander	–	–	–	–	–	–	–	–	–	–
Hawaiian	–	–	–	–	–	–	–	–	–	–
Samoan	–	–	–	–	–	–	–	–	–	–
Guamanian	–	–	–	–	–	–	–	–	–	–
Other Pacific Islander	–	–	–	–	–	–	–	–	–	–
Tongan	–	–	–	–	–	–	–	–	–	–
Tahitian	–	–	–	–	–	–	–	–	–	–
Northern Mariana Islander	–	–	–	–	–	–	–	–	–	–
Palauan	–	–	–	–	–	–	–	–	–	–
Fijian	–	–	–	–	–	–	–	–	–	–
All other Pacific Islander	–	–	–	–	–	–	–	–	–	–
Other race	–	1	2	1	–	22	1	–	–	–
HISPANIC ORIGIN OF HOUSEHOLDER										
Occupied housing units	**305**	**821**	**635**	**1 704**	**398**	**5 751**	**1 144**	**484**	**649**	**561**
Hispanic origin (of any race)	2	3	4	12	1	40	7	2	–	1
Mexican	2	1	3	1	–	31	6	1	–	–
Puerto Rican	–	1	–	2	–	1	–	–	–	–
Cuban	–	1	–	2	–	–	1	–	–	–
Other Hispanic	–	–	1	7	1	8	–	1	–	1
Not of Hispanic origin	303	818	631	1 692	397	5 711	1 137	482	649	560
RACE AND HISPANIC ORIGIN OF HOUSEHOLDER										
Occupied housing units	**305**	**821**	**635**	**1 704**	**398**	**5 751**	**1 144**	**484**	**649**	**561**
White	304	816	445	1 655	398	5 701	1 134	482	640	561
Hispanic origin	2	2	1	10	1	18	5	2	–	1
Not of Hispanic origin	302	814	444	1 645	397	5 683	1 129	480	640	560
Black	–	1	–	23	–	3	2	1	1	–
Hispanic origin	–	–	–	–	–	–	–	–	–	–
Not of Hispanic origin	–	1	–	23	–	3	2	1	1	–
American Indian, Eskimo, or Aleut	1	1	187	1	–	8	4	1	8	–
Hispanic origin	–	–	1	–	–	–	1	–	–	–
Not of Hispanic origin	1	1	186	1	–	8	3	1	8	–
Asian or Pacific Islander	–	2	1	24	–	17	3	–	–	–
Hispanic origin	–	–	–	1	–	–	–	–	–	–
Not of Hispanic origin	–	2	1	23	–	17	3	–	–	–
Other race	–	1	2	1	–	22	1	–	–	–
Hispanic origin	–	1	2	1	–	22	1	–	–	–
Not of Hispanic origin	–	–	–	–	–	–	–	–	–	–
PERCENT DISTRIBUTION BY RACE OF HOUSEHOLDER										
Occupied housing units	**100.0**	**100.0**	**100.0**	**100.0**	**100.0**	**100.0**	**100.0**	**100.0**	**100.0**	**100.0**
White	99.7	99.4	70.1	97.1	100.0	99.1	99.1	99.6	98.6	100.0
Black	–	.1	–	1.3	–	.1	.2	.2	.2	–
American Indian, Eskimo, or Aleut	.3	.1	29.4	.1	–	.1	.3	.2	1.2	–
American Indian	–	.1	29.4	.1	–	.1	.3	.2	1.2	–
Asian or Pacific Islander	–	.2	.2	1.4	–	.3	.3	–	–	–
Asian	–	.2	.2	1.4	–	.3	.3	–	–	–
Pacific Islander	–	–	–	–	–	–	–	–	–	–
Other race	–	.1	.3	.1	–	.4	.1	–	–	–
PERCENT DISTRIBUTION BY HISPANIC ORIGIN OF HOUSEHOLDER										
Occupied housing units	**100.0**	**100.0**	**100.0**	**100.0**	**100.0**	**100.0**	**100.0**	**100.0**	**100.0**	**100.0**
Hispanic origin (of any race)	.7	.4	.6	.7	.3	.7	.6	.4	–	.2
Mexican	.7	.1	.5	.1	–	.5	.5	.2	–	–
Puerto Rican	–	.1	–	.1	–	–	–	–	–	–
Cuban	–	.1	–	.1	–	–	.1	–	–	–
Other Hispanic	–	–	.2	.4	.3	.1	–	.2	–	.2
Not of Hispanic origin	99.3	99.6	99.4	99.3	99.7	99.3	99.4	99.6	100.0	99.8
PERCENT OF HOUSEHOLDERS WHITE, NOT OF HISPANIC ORIGIN										
Occupied housing units	**100.0**	**100.0**	**100.0**	**100.0**	**100.0**	**100.0**	**100.0**	**100.0**	**100.0**	**100.0**
White	99.7	99.4	70.1	97.1	100.0	99.1	99.1	99.6	98.6	100.0
Not of Hispanic origin	99.0	99.1	69.9	96.5	99.7	98.8	98.7	99.2	98.6	99.8

TIPSII [UPF] GH155 CENSUS90 72583600 06/22/92 5:25 PM MACHINE: C DATA:CENSUS90*H1TIPSDA55. 06/19/92 14:06:28 TAPE: NONE FRAME: 26
TSF:CENSUS90*92. 06/19/92 14:08:03 UTF:CENSUS90*93. 06/19/92 14:08:03 META:CENSUS90*H1TABLES55. 06/19/92 14:27:03

Table 5. **Occupied Housing Units by Race and Hispanic Origin of Householder: 1990**—Con.

[For definitions of terms and meanings of symbols, see text]

Place and [In Selected States] County Subdivision [1,000 or More Persons]	Bellevue town	Bellevue Town CDP	Beloit city	Beloit town	Bergen town, Vernon County	Berlin city	Berry town	Big Bend village	Black Creek village	Black Creek town
RACE OF HOUSEHOLDER										
Occupied housing units	**2 796**	**2 796**	**13 307**	**2 535**	**433**	**2 138**	**414**	**417**	**425**	**351**
White	2 770	2 770	11 295	2 341	433	2 096	413	416	422	350
Black	6	6	1 790	167	–	–	–	–	–	–
American Indian, Eskimo, or Aleut	15	15	45	9	–	6	–	–	3	1
American Indian	15	15	45	9	–	6	–	–	3	1
Eskimo	–	–	–	–	–	–	–	–	–	–
Aleut	–	–	–	–	–	–	–	–	–	–
Asian or Pacific Islander	3	3	98	4	–	15	1	1	–	–
Asian	3	3	94	4	–	15	–	1	–	–
Chinese	–	–	18	1	–	–	–	–	–	–
Filipino	–	–	12	1	–	–	–	–	–	–
Japanese	2	2	8	–	–	–	–	–	–	–
Asian Indian	–	–	8	–	–	–	–	1	–	–
Korean	–	–	10	–	–	–	–	–	–	–
Vietnamese	–	–	30	2	–	–	–	–	–	–
Cambodian	–	–	–	–	–	–	–	–	–	–
Hmong	–	–	–	–	–	10	–	–	–	–
Laotian	1	1	1	–	–	5	–	–	–	–
Thai	–	–	4	–	–	–	–	–	–	–
Other Asian	–	–	3	–	–	–	–	–	–	–
Bangladeshi	–	–	–	–	–	–	–	–	–	–
Burmese	–	–	–	–	–	–	–	–	–	–
Indonesian	–	–	1	–	–	–	–	–	–	–
Malayan	–	–	–	–	–	–	–	–	–	–
Okinawan	–	–	–	–	–	–	–	–	–	–
Pakistani	–	–	1	–	–	–	–	–	–	–
Sri Lankan	–	–	–	–	–	–	–	–	–	–
All other Asian	–	–	1	–	–	–	–	–	–	–
Pacific Islander	–	–	4	–	–	–	1	–	–	–
Hawaiian	–	–	1	–	–	–	1	–	–	–
Samoan	–	–	1	–	–	–	–	–	–	–
Guamanian	–	–	2	–	–	–	–	–	–	–
Other Pacific Islander	–	–	–	–	–	–	–	–	–	–
Tongan	–	–	–	–	–	–	–	–	–	–
Tahitian	–	–	–	–	–	–	–	–	–	–
Northern Mariana Islander	–	–	–	–	–	–	–	–	–	–
Palauan	–	–	–	–	–	–	–	–	–	–
Fijian	–	–	–	–	–	–	–	–	–	–
All other Pacific Islander	–	–	–	–	–	–	–	–	–	–
Other race	2	2	79	14	–	21	–	–	–	–
HISPANIC ORIGIN OF HOUSEHOLDER										
Occupied housing units	**2 796**	**2 796**	**13 307**	**2 535**	**433**	**2 138**	**414**	**417**	**425**	**351**
Hispanic origin (of any race)	8	8	152	26	–	33	2	2	2	–
Mexican	6	6	121	19	–	28	1	2	–	–
Puerto Rican	–	–	9	2	–	–	1	–	–	–
Cuban	1	1	1	–	–	–	–	–	–	–
Other Hispanic	1	1	21	5	–	5	–	–	2	–
Not of Hispanic origin	2 788	2 788	13 155	2 509	433	2 105	412	415	423	351
RACE AND HISPANIC ORIGIN OF HOUSEHOLDER										
Occupied housing units	**2 796**	**2 796**	**13 307**	**2 535**	**433**	**2 138**	**414**	**417**	**425**	**351**
White	2 770	2 770	11 295	2 341	433	2 096	413	416	422	350
Hispanic origin	5	5	61	12	–	12	2	2	2	–
Not of Hispanic origin	2 765	2 765	11 234	2 329	433	2 084	411	414	420	350
Black	6	6	1 790	167	–	–	–	–	–	–
Hispanic origin	–	–	9	–	–	–	–	–	–	–
Not of Hispanic origin	6	6	1 781	167	–	–	–	–	–	–
American Indian, Eskimo, or Aleut	15	15	45	9	–	6	–	–	3	1
Hispanic origin	1	1	–	–	–	1	–	–	–	–
Not of Hispanic origin	14	14	45	9	–	5	–	–	3	1
Asian or Pacific Islander	3	3	98	4	–	15	1	1	–	–
Hispanic origin	–	–	3	–	–	–	–	–	–	–
Not of Hispanic origin	3	3	95	4	–	15	1	1	–	–
Other race	2	2	79	14	–	21	–	–	–	–
Hispanic origin	2	2	79	14	–	20	–	–	–	–
Not of Hispanic origin	–	–	–	–	–	1	–	–	–	–
PERCENT DISTRIBUTION BY RACE OF HOUSEHOLDER										
Occupied housing units	**100.0**	**100.0**	**100.0**	**100.0**	**100.0**	**100.0**	**100.0**	**100.0**	**100.0**	**100.0**
White	99.1	99.1	84.9	92.3	100.0	98.0	99.8	99.8	99.3	99.7
Black	.2	.2	13.5	6.6	–	–	–	–	–	–
American Indian, Eskimo, or Aleut	.5	.5	.3	.4	–	.3	–	–	.7	.3
American Indian	.5	.5	.3	.4	–	.3	–	–	.7	.3
Asian or Pacific Islander	.1	.1	.7	.2	–	.7	.2	.2	–	–
Asian	.1	.1	.7	.2	–	.7	–	.2	–	–
Pacific Islander	–	–	–	–	–	–	.2	–	–	–
Other race	.1	.1	.6	.6	–	1.0	–	–	–	–
PERCENT DISTRIBUTION BY HISPANIC ORIGIN OF HOUSEHOLDER										
Occupied housing units	**100.0**	**100.0**	**100.0**	**100.0**	**100.0**	**100.0**	**100.0**	**100.0**	**100.0**	**100.0**
Hispanic origin (of any race)	.3	.3	1.1	1.0	–	1.5	.5	.5	.5	–
Mexican	.2	.2	.9	.7	–	1.3	.2	.5	–	–
Puerto Rican	–	–	.1	.1	–	–	.2	–	–	–
Cuban	–	–	–	–	–	–	–	–	–	–
Other Hispanic	–	–	.2	.2	–	.2	–	–	.5	–
Not of Hispanic origin	99.7	99.7	98.9	99.0	100.0	98.5	99.5	99.5	99.5	100.0
PERCENT OF HOUSEHOLDERS WHITE, NOT OF HISPANIC ORIGIN										
Occupied housing units	**100.0**	**100.0**	**100.0**	**100.0**	**100.0**	**100.0**	**100.0**	**100.0**	**100.0**	**100.0**
White	99.1	99.1	84.9	92.3	100.0	98.0	99.8	99.8	99.3	99.7
Not of Hispanic origin	98.9	98.9	84.4	91.9	100.0	97.5	99.3	99.3	98.8	99.7

TIPSII [UPF] GH155 CENSUS90 72583600 06/22/92 5:25 PM MACHINE: C DATA:CENSUS90*H1TIPSDA55. 06/19/92 14:06:28 TAPE: NONE FRAME: 27
TSF:CENSUS90*92. 06/19/92 14:08:03 UTF:CENSUS90*93. 06/19/92 14:08:03 META:CENSUS90*H1TABLES55. 06/19/92 14:27:03

Table 5. **Occupied Housing Units by Race and Hispanic Origin of Householder: 1990**—Con.

[For definitions of terms and meanings of symbols, see text]

Place and [In Selected States] County Subdivision [1,000 or More Persons]	Black Earth village	Black River Falls city	Black Wolf town	Blair city	Bloomer city	Bloomfield town, Walworth County	Blooming Grove town	Bohners Lake CDP	Bonduel village	Boscobel city
RACE OF HOUSEHOLDER										
Occupied housing units	**466**	**1 472**	**820**	**475**	**1 257**	**1 412**	**780**	**557**	**479**	**1 070**
White	466	1 419	813	473	1 254	1 356	764	550	475	1 066
Black	–	–	1	–	1	49	9	–	–	1
American Indian, Eskimo, or Aleut	–	50	2	–	1	4	3	2	4	3
American Indian	–	50	2	–	1	4	3	2	4	3
Eskimo	–	–	–	–	–	–	–	–	–	–
Aleut	–	–	–	–	–	–	–	–	–	–
Asian or Pacific Islander	–	1	4	2	–	–	2	1	–	–
Asian	–	1	4	2	–	–	2	1	–	–
Chinese	–	–	3	–	–	–	–	–	–	–
Filipino	–	–	1	2	–	–	–	–	–	–
Japanese	–	–	–	–	–	–	2	–	–	–
Asian Indian	–	–	–	–	–	–	–	–	–	–
Korean	–	–	–	–	–	–	–	–	–	–
Vietnamese	–	–	–	–	–	–	–	–	–	–
Cambodian	–	–	–	–	–	–	–	–	–	–
Hmong	–	1	–	–	–	–	–	–	–	–
Laotian	–	–	–	–	–	–	–	1	–	–
Thai	–	–	–	–	–	–	–	–	–	–
Other Asian	–	–	–	–	–	–	–	–	–	–
Bangladeshi	–	–	–	–	–	–	–	–	–	–
Burmese	–	–	–	–	–	–	–	–	–	–
Indonesian	–	–	–	–	–	–	–	–	–	–
Malayan	–	–	–	–	–	–	–	–	–	–
Okinawan	–	–	–	–	–	–	–	–	–	–
Pakistani	–	–	–	–	–	–	–	–	–	–
Sri Lankan	–	–	–	–	–	–	–	–	–	–
All other Asian	–	–	–	–	–	–	–	–	–	–
Pacific Islander	–	–	–	–	–	–	–	–	–	–
Hawaiian	–	–	–	–	–	–	–	–	–	–
Samoan	–	–	–	–	–	–	–	–	–	–
Guamanian	–	–	–	–	–	–	–	–	–	–
Other Pacific Islander	–	–	–	–	–	–	–	–	–	–
Tongan	–	–	–	–	–	–	–	–	–	–
Tahitian	–	–	–	–	–	–	–	–	–	–
Northern Mariana Islander	–	–	–	–	–	–	–	–	–	–
Palauan	–	–	–	–	–	–	–	–	–	–
Fijian	–	–	–	–	–	–	–	–	–	–
All other Pacific Islander	–	–	–	–	–	–	–	–	–	–
Other race	–	2	–	–	1	3	2	4	–	–
HISPANIC ORIGIN OF HOUSEHOLDER										
Occupied housing units	**466**	**1 472**	**820**	**475**	**1 257**	**1 412**	**780**	**557**	**479**	**1 070**
Hispanic origin (of any race)	2	4	1	–	4	10	6	7	–	3
Mexican	1	3	1	–	1	7	6	6	–	–
Puerto Rican	–	–	–	–	–	–	–	–	–	–
Cuban	–	–	–	–	–	–	–	–	–	–
Other Hispanic	1	1	–	–	3	3	–	1	–	3
Not of Hispanic origin	464	1 468	819	475	1 253	1 402	774	550	479	1 067
RACE AND HISPANIC ORIGIN OF HOUSEHOLDER										
Occupied housing units	**466**	**1 472**	**820**	**475**	**1 257**	**1 412**	**780**	**557**	**479**	**1 070**
White	466	1 419	813	473	1 254	1 356	764	550	475	1 066
Hispanic origin	2	2	1	–	3	6	4	3	–	3
Not of Hispanic origin	464	1 417	812	473	1 251	1 350	760	547	475	1 063
Black	–	–	1	–	1	49	9	–	–	1
Hispanic origin	–	–	–	–	–	1	–	–	–	–
Not of Hispanic origin	–	–	1	–	1	48	9	–	–	1
American Indian, Eskimo, or Aleut	–	50	2	–	1	4	3	2	4	3
Hispanic origin	–	–	–	–	–	–	–	–	–	–
Not of Hispanic origin	–	50	2	–	1	4	3	2	4	3
Asian or Pacific Islander	–	1	4	2	–	–	2	1	–	–
Hispanic origin	–	–	–	–	–	–	–	–	–	–
Not of Hispanic origin	–	1	4	2	–	–	2	1	–	–
Other race	–	2	–	–	1	3	2	4	–	–
Hispanic origin	–	2	–	–	1	3	2	4	–	–
Not of Hispanic origin	–	–	–	–	–	–	–	–	–	–
PERCENT DISTRIBUTION BY RACE OF HOUSEHOLDER										
Occupied housing units	**100.0**	**100.0**	**100.0**	**100.0**	**100.0**	**100.0**	**100.0**	**100.0**	**100.0**	**100.0**
White	100.0	96.4	99.1	99.6	99.8	96.0	97.9	98.7	99.2	99.6
Black	–	–	.1	–	.1	3.5	1.2	–	–	.1
American Indian, Eskimo, or Aleut	–	3.4	.2	–	.1	.3	.4	.4	.8	.3
American Indian	–	3.4	.2	–	.1	.3	.4	.4	.8	.3
Asian or Pacific Islander	–	.1	.5	.4	–	–	.3	.2	–	–
Asian	–	.1	.5	.4	–	–	.3	.2	–	–
Pacific Islander	–	–	–	–	–	–	–	–	–	–
Other race	–	.1	–	–	.1	.2	.3	.7	–	–
PERCENT DISTRIBUTION BY HISPANIC ORIGIN OF HOUSEHOLDER										
Occupied housing units	**100.0**	**100.0**	**100.0**	**100.0**	**100.0**	**100.0**	**100.0**	**100.0**	**100.0**	**100.0**
Hispanic origin (of any race)	.4	.3	.1	–	.3	.7	.8	1.3	–	.3
Mexican	.2	.2	.1	–	.1	.5	.8	1.1	–	–
Puerto Rican	–	–	–	–	–	–	–	–	–	–
Cuban	–	–	–	–	–	–	–	–	–	–
Other Hispanic	.2	.1	–	–	.2	.2	–	.2	–	.3
Not of Hispanic origin	99.6	99.7	99.9	100.0	99.7	99.3	99.2	98.7	100.0	99.7
PERCENT OF HOUSEHOLDERS WHITE, NOT OF HISPANIC ORIGIN										
Occupied housing units	**100.0**	**100.0**	**100.0**	**100.0**	**100.0**	**100.0**	**100.0**	**100.0**	**100.0**	**100.0**
White	100.0	96.4	99.1	99.6	99.8	96.0	97.9	98.7	99.2	99.6
Not of Hispanic origin	99.6	96.3	99.0	99.6	99.5	95.6	97.4	98.2	99.2	99.3

TIPSII [UPF] GH155 CENSUS90 72583600 06/22/92 5:25 PM MACHINE: C DATA:CENSUS90*H1TIPSDA55. 06/19/92 14:06:28 TAPE: NONE FRAME: 28
TSF:CENSUS90*92. 06/19/92 14:08:03 UTF:CENSUS90*93. 06/19/92 14:08:03 META:CENSUS90*H1TABLES55. 06/19/92 14:27:03

Table 5. **Occupied Housing Units by Race and Hispanic Origin of Householder: 1990**—Con.

[For definitions of terms and meanings of symbols, see text]

Place and [In Selected States] County Subdivision [1,000 or More Persons]	Bradford town	Bradley town	Brazeau town	Brice Prairie CDP	Bridge Creek town	Brighton town, Kenosha County	Brillion city	Brillion town	Bristol town, Dane County	Bristol town, Kenosha County
RACE OF HOUSEHOLDER										
Occupied housing units	**361**	**897**	**468**	**314**	**449**	**423**	**1 032**	**428**	**597**	**1 394**
White	360	897	467	308	447	418	1 026	425	594	1 388
Black	–	–	–	–	–	2	–	–	1	–
American Indian, Eskimo, or Aleut	1	–	1	5	2	1	5	2	1	4
American Indian	1	–	1	5	2	1	5	2	1	4
Eskimo	–	–	–	–	–	–	–	–	–	–
Aleut	–	–	–	–	–	–	–	–	–	–
Asian or Pacific Islander	–	–	–	–	–	–	1	1	1	1
Asian	–	–	–	–	–	–	1	1	1	1
Chinese	–	–	–	–	–	–	–	–	–	–
Filipino	–	–	–	–	–	–	–	–	1	1
Japanese	–	–	–	–	–	–	1	1	–	–
Asian Indian	–	–	–	–	–	–	–	–	–	–
Korean	–	–	–	–	–	–	–	–	–	–
Vietnamese	–	–	–	–	–	–	–	–	–	–
Cambodian	–	–	–	–	–	–	–	–	–	–
Hmong	–	–	–	–	–	–	–	–	–	–
Laotian	–	–	–	–	–	–	–	–	–	–
Thai	–	–	–	–	–	–	–	–	–	–
Other Asian	–	–	–	–	–	–	–	–	–	–
Bangladeshi	–	–	–	–	–	–	–	–	–	–
Burmese	–	–	–	–	–	–	–	–	–	–
Indonesian	–	–	–	–	–	–	–	–	–	–
Malayan	–	–	–	–	–	–	–	–	–	–
Okinawan	–	–	–	–	–	–	–	–	–	–
Pakistani	–	–	–	–	–	–	–	–	–	–
Sri Lankan	–	–	–	–	–	–	–	–	–	–
All other Asian	–	–	–	–	–	–	–	–	–	–
Pacific Islander	–	–	–	–	–	–	–	–	–	–
Hawaiian	–	–	–	–	–	–	–	–	–	–
Samoan	–	–	–	–	–	–	–	–	–	–
Guamanian	–	–	–	–	–	–	–	–	–	–
Other Pacific Islander	–	–	–	–	–	–	–	–	–	–
Tongan	–	–	–	–	–	–	–	–	–	–
Tahitian	–	–	–	–	–	–	–	–	–	–
Northern Mariana Islander	–	–	–	–	–	–	–	–	–	–
Palauan	–	–	–	–	–	–	–	–	–	–
Fijian	–	–	–	–	–	–	–	–	–	–
All other Pacific Islander	–	–	–	–	–	–	–	–	–	–
Other race	–	–	–	1	–	2	–	–	–	1
HISPANIC ORIGIN OF HOUSEHOLDER										
Occupied housing units	**361**	**897**	**468**	**314**	**449**	**423**	**1 032**	**428**	**597**	**1 394**
Hispanic origin (of any race)	–	3	1	3	1	4	1	–	3	11
Mexican	–	2	1	3	–	3	–	–	1	9
Puerto Rican	–	1	–	–	–	–	1	–	1	1
Cuban	–	–	–	–	–	1	–	–	–	–
Other Hispanic	–	–	–	–	1	–	–	–	1	1
Not of Hispanic origin	361	894	467	311	448	419	1 031	428	594	1 383
RACE AND HISPANIC ORIGIN OF HOUSEHOLDER										
Occupied housing units	**361**	**897**	**468**	**314**	**449**	**423**	**1 032**	**428**	**597**	**1 394**
White	360	897	467	308	447	418	1 026	425	594	1 388
Hispanic origin	–	3	1	2	1	2	1	–	3	10
Not of Hispanic origin	360	894	466	306	446	416	1 025	425	591	1 378
Black	–	–	–	–	–	2	–	–	1	–
Hispanic origin	–	–	–	–	–	–	–	–	–	–
Not of Hispanic origin	–	–	–	–	–	2	–	–	1	–
American Indian, Eskimo, or Aleut	1	–	1	5	2	1	5	2	1	4
Hispanic origin	–	–	–	–	–	–	–	–	–	–
Not of Hispanic origin	1	–	1	5	2	1	5	2	1	4
Asian or Pacific Islander	–	–	–	–	–	–	1	1	1	1
Hispanic origin	–	–	–	–	–	–	–	–	–	–
Not of Hispanic origin	–	–	–	–	–	–	1	1	1	1
Other race	–	–	–	1	–	2	–	–	–	1
Hispanic origin	–	–	–	1	–	2	–	–	–	1
Not of Hispanic origin	–	–	–	–	–	–	–	–	–	–
PERCENT DISTRIBUTION BY RACE OF HOUSEHOLDER										
Occupied housing units	**100.0**	**100.0**	**100.0**	**100.0**	**100.0**	**100.0**	**100.0**	**100.0**	**100.0**	**100.0**
White	99.7	100.0	99.8	98.1	99.6	98.8	99.4	99.3	99.5	99.6
Black	–	–	–	–	–	.5	–	–	.2	–
American Indian, Eskimo, or Aleut	.3	–	.2	1.6	.4	.2	.5	.5	.2	.3
American Indian	.3	–	.2	1.6	.4	.2	.5	.5	.2	.3
Asian or Pacific Islander	–	–	–	–	–	–	.1	.2	.2	.1
Asian	–	–	–	–	–	–	.1	.2	.2	.1
Pacific Islander	–	–	–	–	–	–	–	–	–	–
Other race	–	–	–	.3	–	.5	–	–	–	.1
PERCENT DISTRIBUTION BY HISPANIC ORIGIN OF HOUSEHOLDER										
Occupied housing units	**100.0**	**100.0**	**100.0**	**100.0**	**100.0**	**100.0**	**100.0**	**100.0**	**100.0**	**100.0**
Hispanic origin (of any race)	–	.3	.2	1.0	.2	.9	.1	–	.5	.8
Mexican	–	.2	.2	1.0	–	.7	–	–	.2	.6
Puerto Rican	–	.1	–	–	–	–	.1	–	.2	.1
Cuban	–	–	–	–	–	.2	–	–	–	–
Other Hispanic	–	–	–	–	.2	–	–	–	.2	.1
Not of Hispanic origin	100.0	99.7	99.8	99.0	99.8	99.1	99.9	100.0	99.5	99.2
PERCENT OF HOUSEHOLDERS WHITE, NOT OF HISPANIC ORIGIN										
Occupied housing units	**100.0**	**100.0**	**100.0**	**100.0**	**100.0**	**100.0**	**100.0**	**100.0**	**100.0**	**100.0**
White	99.7	100.0	99.8	98.1	99.6	98.8	99.4	99.3	99.5	99.6
Not of Hispanic origin	99.7	99.7	99.6	97.5	99.3	98.3	99.3	99.3	99.0	98.9

TIPSII [UPF] GH155 CENSUS90 72583600 06/22/92 5:25 PM MACHINE: C DATA:CENSUS90*H1TIPSDA55. 06/19/92 14:06:28 TAPE: NONE FRAME: 29
TSF:CENSUS90*92. 06/19/92 14:08:03 UTF:CENSUS90*93. 06/19/92 14:08:03 META:CENSUS90*H1TABLES55. 06/19/92 14:27:03

Table 5. **Occupied Housing Units by Race and Hispanic Origin of Householder: 1990**—Con.

[For definitions of terms and meanings of symbols, see text]

Place and [In Selected States] County Subdivision [1,000 or More Persons]	Brockway town	Brodhead city	Brookfield city	Brookfield town	Brooklyn town, Green Lake County	Brothertown town	Brown Deer village	Browns Lake CDP	Brunswick town	Brussels town
RACE OF HOUSEHOLDER										
Occupied housing units	**457**	**1 256**	**11 939**	**1 401**	**699**	**458**	**4 838**	**611**	**536**	**356**
White	388	1 253	11 660	1 384	698	457	4 483	602	535	355
Black	1	1	40	2	–	–	285	–	–	–
American Indian, Eskimo, or Aleut	67	2	10	1	1	1	4	3	1	1
American Indian	67	1	10	1	1	1	4	3	1	1
Eskimo	–	1	–	–	–	–	–	–	–	–
Aleut	–	–	–	–	–	–	–	–	–	–
Asian or Pacific Islander	1	–	216	14	–	–	55	1	–	–
Asian	–	–	213	14	–	–	54	1	–	–
Chinese	–	–	51	2	–	–	14	–	–	–
Filipino	–	–	35	1	–	–	7	–	–	–
Japanese	–	–	14	3	–	–	2	–	–	–
Asian Indian	–	–	84	7	–	–	26	–	–	–
Korean	–	–	18	–	–	–	5	–	–	–
Vietnamese	–	–	1	1	–	–	–	–	–	–
Cambodian	–	–	–	–	–	–	–	–	–	–
Hmong	–	–	–	–	–	–	–	–	–	–
Laotian	–	–	–	–	–	–	–	1	–	–
Thai	–	–	1	–	–	–	–	–	–	–
Other Asian	–	–	9	–	–	–	–	–	–	–
Bangladeshi	–	–	1	–	–	–	–	–	–	–
Burmese	–	–	–	–	–	–	–	–	–	–
Indonesian	–	–	–	–	–	–	–	–	–	–
Malayan	–	–	–	–	–	–	–	–	–	–
Okinawan	–	–	–	–	–	–	–	–	–	–
Pakistani	–	–	7	–	–	–	–	–	–	–
Sri Lankan	–	–	–	–	–	–	–	–	–	–
All other Asian	–	–	1	–	–	–	–	–	–	–
Pacific Islander	1	–	3	–	–	–	1	–	–	–
Hawaiian	1	–	2	–	–	–	1	–	–	–
Samoan	–	–	–	–	–	–	–	–	–	–
Guamanian	–	–	1	–	–	–	–	–	–	–
Other Pacific Islander	–	–	–	–	–	–	–	–	–	–
Tongan	–	–	–	–	–	–	–	–	–	–
Tahitian	–	–	–	–	–	–	–	–	–	–
Northern Mariana Islander	–	–	–	–	–	–	–	–	–	–
Palauan	–	–	–	–	–	–	–	–	–	–
Fijian	–	–	–	–	–	–	–	–	–	–
All other Pacific Islander	–	–	–	–	–	–	–	–	–	–
Other race	–	–	13	–	–	–	11	5	–	–
HISPANIC ORIGIN OF HOUSEHOLDER										
Occupied housing units	**457**	**1 256**	**11 939**	**1 401**	**699**	**458**	**4 838**	**611**	**536**	**356**
Hispanic origin (of any race)	2	2	64	8	3	–	32	12	–	1
Mexican	2	–	26	6	1	–	14	10	–	1
Puerto Rican	–	–	10	–	–	–	9	1	–	–
Cuban	–	–	5	1	–	–	2	–	–	–
Other Hispanic	–	2	23	1	2	–	7	1	–	–
Not of Hispanic origin	455	1 254	11 875	1 393	696	458	4 806	599	536	355
RACE AND HISPANIC ORIGIN OF HOUSEHOLDER										
Occupied housing units	**457**	**1 256**	**11 939**	**1 401**	**699**	**458**	**4 838**	**611**	**536**	**356**
White	388	1 253	11 660	1 384	698	457	4 483	602	535	355
Hispanic origin	1	1	52	8	3	–	20	7	–	1
Not of Hispanic origin	387	1 252	11 608	1 376	695	457	4 463	595	535	354
Black	1	1	40	2	–	–	285	–	–	–
Hispanic origin	–	1	–	–	–	–	1	–	–	–
Not of Hispanic origin	1	–	40	2	–	–	284	–	–	–
American Indian, Eskimo, or Aleut	67	2	10	1	1	1	4	3	1	1
Hispanic origin	1	–	–	–	–	–	1	–	–	–
Not of Hispanic origin	66	2	10	1	1	1	3	3	1	1
Asian or Pacific Islander	1	–	216	14	–	–	55	1	–	–
Hispanic origin	–	–	–	–	–	–	–	–	–	–
Not of Hispanic origin	1	–	216	14	–	–	55	1	–	–
Other race	–	–	13	–	–	–	11	5	–	–
Hispanic origin	–	–	12	–	–	–	10	5	–	–
Not of Hispanic origin	–	–	1	–	–	–	1	–	–	–
PERCENT DISTRIBUTION BY RACE OF HOUSEHOLDER										
Occupied housing units	**100.0**	**100.0**	**100.0**	**100.0**	**100.0**	**100.0**	**100.0**	**100.0**	**100.0**	**100.0**
White	84.9	99.8	97.7	98.8	99.9	99.8	92.7	98.5	99.8	99.7
Black	.2	.1	.3	.1	–	–	5.9	–	–	–
American Indian, Eskimo, or Aleut	14.7	.2	.1	.1	.1	.2	.1	.5	.2	.3
American Indian	14.7	.1	.1	.1	.1	.2	.1	.5	.2	.3
Asian or Pacific Islander	.2	–	1.8	1.0	–	–	1.1	.2	–	–
Asian	–	–	1.8	1.0	–	–	1.1	.2	–	–
Pacific Islander	.2	–	–	–	–	–	–	–	–	–
Other race	–	–	.1	–	–	–	.2	.8	–	–
PERCENT DISTRIBUTION BY HISPANIC ORIGIN OF HOUSEHOLDER										
Occupied housing units	**100.0**	**100.0**	**100.0**	**100.0**	**100.0**	**100.0**	**100.0**	**100.0**	**100.0**	**100.0**
Hispanic origin (of any race)	.4	.2	.5	.6	.4	–	.7	2.0	–	.3
Mexican	.4	–	.2	.4	.1	–	.3	1.6	–	.3
Puerto Rican	–	–	.1	–	–	–	.2	.2	–	–
Cuban	–	–	–	.1	–	–	–	–	–	–
Other Hispanic	–	.2	.2	.1	.3	–	.1	.2	–	–
Not of Hispanic origin	99.6	99.8	99.5	99.4	99.6	100.0	99.3	98.0	100.0	99.7
PERCENT OF HOUSEHOLDERS WHITE, NOT OF HISPANIC ORIGIN										
Occupied housing units	**100.0**	**100.0**	**100.0**	**100.0**	**100.0**	**100.0**	**100.0**	**100.0**	**100.0**	**100.0**
White	84.9	99.8	97.7	98.8	99.9	99.8	92.7	98.5	99.8	99.7
Not of Hispanic origin	84.7	99.7	97.2	98.2	99.4	99.8	92.2	97.4	99.8	99.4

TIPSII [UPF] GH155 CENSUS90 72583600 06/22/92 5:25 PM MACHINE: C DATA:CENSUS90*H1TIPSDA55. 06/19/92 14:06:28 TAPE: NONE FRAME: 30
TSF:CENSUS90*92. 06/19/92 14:08:03 UTF:CENSUS90*93. 06/19/92 14:08:03 META:CENSUS90*H1TABLES55. 06/19/92 14:27:03

Table 5. **Occupied Housing Units by Race and Hispanic Origin of Householder: 1990**—Con.

[For definitions of terms and meanings of symbols, see text]

Place and [In Selected States] County Subdivision [1,000 or More Persons]	Buchanan town	Buena Vista town, Portage County	Buena Vista town, Richland County	Burke town	Burlington city	Burlington town	Butler village	Byron town, Fond du Lac County	Byron town, Monroe County	Cadott village
RACE OF HOUSEHOLDER										
Occupied housing units	**737**	**361**	**549**	**1 029**	**3 347**	**2 044**	**928**	**505**	**450**	**520**
White	733	356	545	1 020	3 303	2 024	922	504	426	516
Black	–	–	2	2	–	–	1	1	–	–
American Indian, Eskimo, or Aleut	4	–	–	2	4	5	3	–	22	2
American Indian	4	–	–	2	4	5	3	–	22	2
Eskimo	–	–	–	–	–	–	–	–	–	–
Aleut	–	–	–	–	–	–	–	–	–	–
Asian or Pacific Islander	–	–	1	3	9	4	2	–	–	2
Asian	–	–	1	3	8	4	1	–	–	2
Chinese	–	–	–	1	2	–	–	–	–	–
Filipino	–	–	1	1	2	–	–	–	–	2
Japanese	–	–	–	–	–	–	–	–	–	–
Asian Indian	–	–	–	1	–	–	1	–	–	–
Korean	–	–	–	–	–	–	–	–	–	–
Vietnamese	–	–	–	–	1	–	–	–	–	–
Cambodian	–	–	–	–	–	–	–	–	–	–
Hmong	–	–	–	–	–	–	–	–	–	–
Laotian	–	–	–	–	2	4	–	–	–	–
Thai	–	–	–	–	–	–	–	–	–	–
Other Asian	–	–	–	–	1	–	–	–	–	–
Bangladeshi	–	–	–	–	–	–	–	–	–	–
Burmese	–	–	–	–	–	–	–	–	–	–
Indonesian	–	–	–	–	–	–	–	–	–	–
Malayan	–	–	–	–	–	–	–	–	–	–
Okinawan	–	–	–	–	–	–	–	–	–	–
Pakistani	–	–	–	–	–	–	–	–	–	–
Sri Lankan	–	–	–	–	–	–	–	–	–	–
All other Asian	–	–	–	–	1	–	–	–	–	–
Pacific Islander	–	–	–	–	1	–	1	–	–	–
Hawaiian	–	–	–	–	1	–	1	–	–	–
Samoan	–	–	–	–	–	–	–	–	–	–
Guamanian	–	–	–	–	–	–	–	–	–	–
Other Pacific Islander	–	–	–	–	–	–	–	–	–	–
Tongan	–	–	–	–	–	–	–	–	–	–
Tahitian	–	–	–	–	–	–	–	–	–	–
Northern Mariana Islander	–	–	–	–	–	–	–	–	–	–
Palauan	–	–	–	–	–	–	–	–	–	–
Fijian	–	–	–	–	–	–	–	–	–	–
All other Pacific Islander	–	–	–	–	–	–	–	–	–	–
Other race	–	5	1	2	31	11	–	–	2	–
HISPANIC ORIGIN OF HOUSEHOLDER										
Occupied housing units	**737**	**361**	**549**	**1 029**	**3 347**	**2 044**	**928**	**505**	**450**	**520**
Hispanic origin (of any race)	–	5	2	4	69	24	4	5	2	–
Mexican	–	4	1	2	58	20	1	5	–	–
Puerto Rican	–	–	–	1	2	1	–	–	–	–
Cuban	–	–	–	–	1	–	1	–	1	–
Other Hispanic	–	1	1	1	8	3	2	–	1	–
Not of Hispanic origin	737	356	547	1 025	3 278	2 020	924	500	448	520
RACE AND HISPANIC ORIGIN OF HOUSEHOLDER										
Occupied housing units	**737**	**361**	**549**	**1 029**	**3 347**	**2 044**	**928**	**505**	**450**	**520**
White	733	356	545	1 020	3 303	2 024	922	504	426	516
Hispanic origin	–	1	1	2	38	13	4	5	–	–
Not of Hispanic origin	733	355	544	1 018	3 265	2 011	918	499	426	516
Black	–	–	2	2	–	–	1	1	–	–
Hispanic origin	–	–	–	–	–	–	–	–	–	–
Not of Hispanic origin	–	–	2	2	–	–	1	1	–	–
American Indian, Eskimo, or Aleut	4	–	–	2	4	5	3	–	22	2
Hispanic origin	–	–	–	–	–	–	–	–	–	–
Not of Hispanic origin	4	–	–	2	4	5	3	–	22	2
Asian or Pacific Islander	–	–	1	3	9	4	2	–	–	2
Hispanic origin	–	–	–	–	–	–	–	–	–	–
Not of Hispanic origin	–	–	1	3	9	4	2	–	–	2
Other race	–	5	1	2	31	11	–	–	2	–
Hispanic origin	–	4	1	2	31	11	–	–	2	–
Not of Hispanic origin	–	1	–	–	–	–	–	–	–	–
PERCENT DISTRIBUTION BY RACE OF HOUSEHOLDER										
Occupied housing units	**100.0**	**100.0**	**100.0**	**100.0**	**100.0**	**100.0**	**100.0**	**100.0**	**100.0**	**100.0**
White	99.5	98.6	99.3	99.1	98.7	99.0	99.4	99.8	94.7	99.2
Black	–	–	.4	.2	–	–	.1	.2	–	–
American Indian, Eskimo, or Aleut	.5	–	–	.2	.1	.2	.3	–	4.9	.4
American Indian	.5	–	–	.2	.1	.2	.3	–	4.9	.4
Asian or Pacific Islander	–	–	.2	.3	.3	.2	.2	–	–	.4
Asian	–	–	.2	.3	.2	.2	.1	–	–	.4
Pacific Islander	–	–	–	–	–	–	.1	–	–	–
Other race	–	1.4	.2	.2	.9	.5	–	–	.4	–
PERCENT DISTRIBUTION BY HISPANIC ORIGIN OF HOUSEHOLDER										
Occupied housing units	**100.0**	**100.0**	**100.0**	**100.0**	**100.0**	**100.0**	**100.0**	**100.0**	**100.0**	**100.0**
Hispanic origin (of any race)	–	1.4	.4	.4	2.1	1.2	.4	1.0	.4	–
Mexican	–	1.1	.2	.2	1.7	1.0	.1	1.0	–	–
Puerto Rican	–	–	–	.1	.1	–	–	–	–	–
Cuban	–	–	–	–	–	–	.1	–	.2	–
Other Hispanic	–	.3	.2	.1	.2	.1	.2	–	.2	–
Not of Hispanic origin	100.0	98.6	99.6	99.6	97.9	98.8	99.6	99.0	99.6	100.0
PERCENT OF HOUSEHOLDERS WHITE, NOT OF HISPANIC ORIGIN										
Occupied housing units	**100.0**	**100.0**	**100.0**	**100.0**	**100.0**	**100.0**	**100.0**	**100.0**	**100.0**	**100.0**
White	99.5	98.6	99.3	99.1	98.7	99.0	99.4	99.8	94.7	99.2
Not of Hispanic origin	99.5	98.3	99.1	98.9	97.6	98.4	98.9	98.8	94.7	99.2

TIPSII [UPF] GH155 CENSUS90 72583600 06/22/92 5:25 PM MACHINE: C DATA:CENSUS90*H1TIPSDA55. 06/19/92 14:06:28 TAPE: NONE FRAME: 31
TSF:CENSUS90*92. 06/19/92 14:08:03 UTF:CENSUS90*93. 06/19/92 14:08:03 META:CENSUS90*H1TABLES55. 06/19/92 14:27:03

Table 5. **Occupied Housing Units by Race and Hispanic Origin of Householder: 1990**—Con.

[For definitions of terms and meanings of symbols, see text]

Place and [In Selected States] County Subdivision [1,000 or More Persons]	Calamus town	Caledonia town, Columbia County	Caledonia town, Racine County	Caledonia town, Waupaca County	Calumet town	Cameron village	Campbell town	Campbellsport village	Camp Lake CDP	Carlton town
RACE OF HOUSEHOLDER										
Occupied housing units	**352**	**357**	**7 058**	**391**	**477**	**519**	**1 652**	**582**	**862**	**339**
White	351	355	6 841	390	475	518	1 637	580	859	338
Black	–	–	112	–	1	–	2	2	–	1
American Indian, Eskimo, or Aleut	–	1	19	–	–	–	4	–	1	–
American Indian	–	1	19	–	–	–	4	–	1	–
Eskimo	–	–	–	–	–	–	–	–	–	–
Aleut	–	–	–	–	–	–	–	–	–	–
Asian or Pacific Islander	–	1	48	–	1	–	3	–	1	–
Asian	–	1	47	–	1	–	3	–	1	–
Chinese	–	–	7	–	–	–	–	–	–	–
Filipino	–	–	3	–	–	–	–	–	–	–
Japanese	–	–	4	–	–	–	–	–	1	–
Asian Indian	–	–	16	–	–	–	–	–	–	–
Korean	–	–	6	–	1	–	–	–	–	–
Vietnamese	–	–	–	–	–	–	–	–	–	–
Cambodian	–	–	–	–	–	–	–	–	–	–
Hmong	–	–	–	–	–	–	1	–	–	–
Laotian	–	–	–	–	–	–	–	–	–	–
Thai	–	–	–	–	–	–	–	–	–	–
Other Asian	–	1	11	–	–	–	2	–	–	–
Bangladeshi	–	–	–	–	–	–	–	–	–	–
Burmese	–	–	–	–	–	–	–	–	–	–
Indonesian	–	–	3	–	–	–	–	–	–	–
Malayan	–	–	–	–	–	–	–	–	–	–
Okinawan	–	–	–	–	–	–	–	–	–	–
Pakistani	–	–	2	–	–	–	1	–	–	–
Sri Lankan	–	–	2	–	–	–	–	–	–	–
All other Asian	–	1	4	–	–	–	1	–	–	–
Pacific Islander	–	–	1	–	–	–	–	–	–	–
Hawaiian	–	–	1	–	–	–	–	–	–	–
Samoan	–	–	–	–	–	–	–	–	–	–
Guamanian	–	–	–	–	–	–	–	–	–	–
Other Pacific Islander	–	–	–	–	–	–	–	–	–	–
Tongan	–	–	–	–	–	–	–	–	–	–
Tahitian	–	–	–	–	–	–	–	–	–	–
Northern Mariana Islander	–	–	–	–	–	–	–	–	–	–
Palauan	–	–	–	–	–	–	–	–	–	–
Fijian	–	–	–	–	–	–	–	–	–	–
All other Pacific Islander	–	–	–	–	–	–	–	–	–	–
Other race	1	–	38	1	–	1	6	–	1	–
HISPANIC ORIGIN OF HOUSEHOLDER										
Occupied housing units	**352**	**357**	**7 058**	**391**	**477**	**519**	**1 652**	**582**	**862**	**339**
Hispanic origin (of any race)	2	–	114	2	1	2	7	1	6	1
Mexican	1	–	83	2	–	1	4	1	2	–
Puerto Rican	–	–	6	–	–	1	1	–	3	–
Cuban	–	–	2	–	–	–	1	–	–	–
Other Hispanic	1	–	23	–	1	–	1	–	1	1
Not of Hispanic origin	350	357	6 944	389	476	517	1 645	581	856	338
RACE AND HISPANIC ORIGIN OF HOUSEHOLDER										
Occupied housing units	**352**	**357**	**7 058**	**391**	**477**	**519**	**1 652**	**582**	**862**	**339**
White	351	355	6 841	390	475	518	1 637	580	859	338
Hispanic origin	1	–	76	1	1	1	–	1	5	1
Not of Hispanic origin	350	355	6 765	389	474	517	1 637	579	854	337
Black	–	–	112	–	1	–	2	2	–	1
Hispanic origin	–	–	1	–	–	–	–	–	–	–
Not of Hispanic origin	–	–	111	–	1	–	2	2	–	1
American Indian, Eskimo, or Aleut	–	1	19	–	–	–	4	–	1	–
Hispanic origin	–	–	–	–	–	–	1	–	–	–
Not of Hispanic origin	–	1	19	–	–	–	3	–	1	–
Asian or Pacific Islander	–	1	48	–	1	–	3	–	1	–
Hispanic origin	–	–	–	–	–	–	–	–	–	–
Not of Hispanic origin	–	1	48	–	1	–	3	–	1	–
Other race	1	–	38	1	–	1	6	–	1	–
Hispanic origin	1	–	37	1	–	1	6	–	1	–
Not of Hispanic origin	–	–	1	–	–	–	–	–	–	–
PERCENT DISTRIBUTION BY RACE OF HOUSEHOLDER										
Occupied housing units	**100.0**	**100.0**	**100.0**	**100.0**	**100.0**	**100.0**	**100.0**	**100.0**	**100.0**	**100.0**
White	99.7	99.4	96.9	99.7	99.6	99.8	99.1	99.7	99.7	99.7
Black	–	–	1.6	–	.2	–	.1	.3	–	.3
American Indian, Eskimo, or Aleut	–	.3	.3	–	–	–	.2	–	.1	–
American Indian	–	.3	.3	–	–	–	.2	–	.1	–
Asian or Pacific Islander	–	.3	.7	–	.2	–	.2	–	.1	–
Asian	–	.3	.7	–	.2	–	.2	–	.1	–
Pacific Islander	–	–	–	–	–	–	–	–	–	–
Other race	.3	–	.5	.3	–	.2	.4	–	.1	–
PERCENT DISTRIBUTION BY HISPANIC ORIGIN OF HOUSEHOLDER										
Occupied housing units	**100.0**	**100.0**	**100.0**	**100.0**	**100.0**	**100.0**	**100.0**	**100.0**	**100.0**	**100.0**
Hispanic origin (of any race)	.6	–	1.6	.5	.2	.4	.4	.2	.7	.3
Mexican	.3	–	1.2	.5	–	.2	.2	.2	.2	–
Puerto Rican	–	–	.1	–	–	.2	.1	–	.3	–
Cuban	–	–	–	–	–	–	.1	–	–	–
Other Hispanic	.3	–	.3	–	.2	–	.1	–	.1	.3
Not of Hispanic origin	99.4	100.0	98.4	99.5	99.8	99.6	99.6	99.8	99.3	99.7
PERCENT OF HOUSEHOLDERS WHITE, NOT OF HISPANIC ORIGIN										
Occupied housing units	**100.0**	**100.0**	**100.0**	**100.0**	**100.0**	**100.0**	**100.0**	**100.0**	**100.0**	**100.0**
White	99.7	99.4	96.9	99.7	99.6	99.8	99.1	99.7	99.7	99.7
Not of Hispanic origin	99.4	99.4	95.8	99.5	99.4	99.6	99.1	99.5	99.1	99.4

TIPSII [UPF] GH155 CENSUS90 72583600 06/22/92 5:25 PM MACHINE: C DATA:CENSUS90*H1TIPSDA55. 06/19/92 14:06:28 TAPE: NONE FRAME: 32
TSF:CENSUS90*92. 06/19/92 14:08:03 UTF:CENSUS90*93. 06/19/92 14:08:03 META:CENSUS90*H1TABLES55. 06/19/92 14:27:03

Table 5. **Occupied Housing Units by Race and Hispanic Origin of Householder: 1990**—Con.

[For definitions of terms and meanings of symbols, see text]

Place and [In Selected States] County Subdivision [1,000 or More Persons]	Carson town	Casco town	Cassville village	Cato town	Cedarburg city	Cedarburg town	Cedar Grove village	Center town, Outagamie County	Chain O' Lakes-King CDP	Chase town
RACE OF HOUSEHOLDER										
Occupied housing units	**441**	**313**	**505**	**482**	**3 916**	**1 636**	**543**	**842**	**489**	**430**
White	438	311	505	480	3 890	1 628	538	839	488	428
Black	–	–	–	–	4	2	1	–	–	–
American Indian, Eskimo, or Aleut	3	1	–	2	6	–	–	2	–	2
American Indian	3	1	–	2	6	–	–	2	–	2
Eskimo	–	–	–	–	–	–	–	–	–	–
Aleut	–	–	–	–	–	–	–	–	–	–
Asian or Pacific Islander	–	–	–	–	9	6	–	1	1	–
Asian	–	–	–	–	9	5	–	1	1	–
Chinese	–	–	–	–	1	2	–	–	–	–
Filipino	–	–	–	–	–	–	–	1	–	–
Japanese	–	–	–	–	3	–	–	–	–	–
Asian Indian	–	–	–	–	5	1	–	–	1	–
Korean	–	–	–	–	–	1	–	–	–	–
Vietnamese	–	–	–	–	–	–	–	–	–	–
Cambodian	–	–	–	–	–	–	–	–	–	–
Hmong	–	–	–	–	–	–	–	–	–	–
Laotian	–	–	–	–	–	–	–	–	–	–
Thai	–	–	–	–	–	–	–	–	–	–
Other Asian	–	–	–	–	–	1	–	–	–	–
Bangladeshi	–	–	–	–	–	–	–	–	–	–
Burmese	–	–	–	–	–	–	–	–	–	–
Indonesian	–	–	–	–	–	–	–	–	–	–
Malayan	–	–	–	–	–	–	–	–	–	–
Okinawan	–	–	–	–	–	–	–	–	–	–
Pakistani	–	–	–	–	–	1	–	–	–	–
Sri Lankan	–	–	–	–	–	–	–	–	–	–
All other Asian	–	–	–	–	–	–	–	–	–	–
Pacific Islander	–	–	–	–	–	1	–	–	–	–
Hawaiian	–	–	–	–	–	1	–	–	–	–
Samoan	–	–	–	–	–	–	–	–	–	–
Guamanian	–	–	–	–	–	–	–	–	–	–
Other Pacific Islander	–	–	–	–	–	–	–	–	–	–
Tongan	–	–	–	–	–	–	–	–	–	–
Tahitian	–	–	–	–	–	–	–	–	–	–
Northern Mariana Islander	–	–	–	–	–	–	–	–	–	–
Palauan	–	–	–	–	–	–	–	–	–	–
Fijian	–	–	–	–	–	–	–	–	–	–
All other Pacific Islander	–	–	–	–	–	–	–	–	–	–
Other race	–	1	–	–	7	–	4	–	–	–
HISPANIC ORIGIN OF HOUSEHOLDER										
Occupied housing units	**441**	**313**	**505**	**482**	**3 916**	**1 636**	**543**	**842**	**489**	**430**
Hispanic origin (of any race)	1	1	–	–	23	5	13	–	–	–
Mexican	1	1	–	–	16	4	11	–	–	–
Puerto Rican	–	–	–	–	2	–	1	–	–	–
Cuban	–	–	–	–	–	–	–	–	–	–
Other Hispanic	–	–	–	–	5	1	1	–	–	–
Not of Hispanic origin	440	312	505	482	3 893	1 631	530	842	489	430
RACE AND HISPANIC ORIGIN OF HOUSEHOLDER										
Occupied housing units	**441**	**313**	**505**	**482**	**3 916**	**1 636**	**543**	**842**	**489**	**430**
White	438	311	505	480	3 890	1 628	538	839	488	428
Hispanic origin	1	–	–	–	16	5	9	–	–	–
Not of Hispanic origin	437	311	505	480	3 874	1 623	529	839	488	428
Black	–	–	–	–	4	2	1	–	–	–
Hispanic origin	–	–	–	–	–	–	–	–	–	–
Not of Hispanic origin	–	–	–	–	4	2	1	–	–	–
American Indian, Eskimo, or Aleut	3	1	–	2	6	–	–	2	–	2
Hispanic origin	–	–	–	–	1	–	–	–	–	–
Not of Hispanic origin	3	1	–	2	5	–	–	2	–	2
Asian or Pacific Islander	–	–	–	–	9	6	–	1	1	–
Hispanic origin	–	–	–	–	–	–	–	–	–	–
Not of Hispanic origin	–	–	–	–	9	6	–	1	1	–
Other race	–	1	–	–	7	–	4	–	–	–
Hispanic origin	–	1	–	–	6	–	4	–	–	–
Not of Hispanic origin	–	–	–	–	1	–	–	–	–	–
PERCENT DISTRIBUTION BY RACE OF HOUSEHOLDER										
Occupied housing units	**100.0**	**100.0**	**100.0**	**100.0**	**100.0**	**100.0**	**100.0**	**100.0**	**100.0**	**100.0**
White	99.3	99.4	100.0	99.6	99.3	99.5	99.1	99.6	99.8	99.5
Black	–	–	–	–	.1	.1	.2	–	–	–
American Indian, Eskimo, or Aleut	.7	.3	–	.4	.2	–	–	.2	–	.5
American Indian	.7	.3	–	.4	.2	–	–	.2	–	.5
Asian or Pacific Islander	–	–	–	–	.2	.4	–	.1	.2	–
Asian	–	–	–	–	.2	.3	–	.1	.2	–
Pacific Islander	–	–	–	–	–	.1	–	–	–	–
Other race	–	.3	–	–	.2	–	.7	–	–	–
PERCENT DISTRIBUTION BY HISPANIC ORIGIN OF HOUSEHOLDER										
Occupied housing units	**100.0**	**100.0**	**100.0**	**100.0**	**100.0**	**100.0**	**100.0**	**100.0**	**100.0**	**100.0**
Hispanic origin (of any race)	.2	.3	–	–	.6	.3	2.4	–	–	–
Mexican	.2	.3	–	–	.4	.2	2.0	–	–	–
Puerto Rican	–	–	–	–	.1	–	.2	–	–	–
Cuban	–	–	–	–	–	–	–	–	–	–
Other Hispanic	–	–	–	–	.1	.1	.2	–	–	–
Not of Hispanic origin	99.8	99.7	100.0	100.0	99.4	99.7	97.6	100.0	100.0	100.0
PERCENT OF HOUSEHOLDERS WHITE, NOT OF HISPANIC ORIGIN										
Occupied housing units	**100.0**	**100.0**	**100.0**	**100.0**	**100.0**	**100.0**	**100.0**	**100.0**	**100.0**	**100.0**
White	99.3	99.4	100.0	99.6	99.3	99.5	99.1	99.6	99.8	99.5
Not of Hispanic origin	99.1	99.4	100.0	99.6	98.9	99.2	97.4	99.6	99.8	99.5

TIPSII [UPF] GH155 CENSUS90 72583600 06/22/92 5:25 PM MACHINE: C DATA:CENSUS90*H1TIPSDA55. 06/19/92 14:06:28 TAPE: NONE FRAME: 33
TSF:CENSUS90*92. 06/19/92 14:08:03 UTF:CENSUS90*93. 06/19/92 14:08:03 META:CENSUS90*H1TABLES55. 06/19/92 14:27:03

Table 5. **Occupied Housing Units by Race and Hispanic Origin of Householder: 1990**—Con.

[For definitions of terms and meanings of symbols, see text]

Place and [In Selected States] County Subdivision [1,000 or More Persons]	Chester town	Chetek city	Chetek town	Chilton city	Chippewa Falls city	Christiana town, Dane County	Cicero town	Clarno town	Clayton town, Winnebago County	Cleveland village
RACE OF HOUSEHOLDER										
Occupied housing units	**294**	**836**	**559**	**1 236**	**5 102**	**403**	**347**	**350**	**809**	**486**
White	290	834	557	1 228	5 064	402	345	350	804	483
Black	1	–	1	–	7	–	–	–	1	–
American Indian, Eskimo, or Aleut	2	1	1	5	14	1	2	–	2	2
American Indian	2	1	1	5	13	1	2	–	2	2
Eskimo	–	–	–	–	–	–	–	–	–	–
Aleut	–	–	–	–	1	–	–	–	–	–
Asian or Pacific Islander	–	–	–	3	13	–	–	–	2	–
Asian	–	–	–	3	12	–	–	–	2	–
Chinese	–	–	–	–	3	–	–	–	1	–
Filipino	–	–	–	3	5	–	–	–	–	–
Japanese	–	–	–	–	–	–	–	–	–	–
Asian Indian	–	–	–	–	1	–	–	–	–	–
Korean	–	–	–	–	1	–	–	–	1	–
Vietnamese	–	–	–	–	1	–	–	–	–	–
Cambodian	–	–	–	–	–	–	–	–	–	–
Hmong	–	–	–	–	1	–	–	–	–	–
Laotian	–	–	–	–	–	–	–	–	–	–
Thai	–	–	–	–	–	–	–	–	–	–
Other Asian	–	–	–	–	–	–	–	–	–	–
Bangladeshi	–	–	–	–	–	–	–	–	–	–
Burmese	–	–	–	–	–	–	–	–	–	–
Indonesian	–	–	–	–	–	–	–	–	–	–
Malayan	–	–	–	–	–	–	–	–	–	–
Okinawan	–	–	–	–	–	–	–	–	–	–
Pakistani	–	–	–	–	–	–	–	–	–	–
Sri Lankan	–	–	–	–	–	–	–	–	–	–
All other Asian	–	–	–	–	–	–	–	–	–	–
Pacific Islander	–	–	–	–	1	–	–	–	–	–
Hawaiian	–	–	–	–	1	–	–	–	–	–
Samoan	–	–	–	–	–	–	–	–	–	–
Guamanian	–	–	–	–	–	–	–	–	–	–
Other Pacific Islander	–	–	–	–	–	–	–	–	–	–
Tongan	–	–	–	–	–	–	–	–	–	–
Tahitian	–	–	–	–	–	–	–	–	–	–
Northern Mariana Islander	–	–	–	–	–	–	–	–	–	–
Palauan	–	–	–	–	–	–	–	–	–	–
Fijian	–	–	–	–	–	–	–	–	–	–
All other Pacific Islander	–	–	–	–	–	–	–	–	–	–
Other race	1	1	–	–	4	–	–	–	–	1
HISPANIC ORIGIN OF HOUSEHOLDER										
Occupied housing units	**294**	**836**	**559**	**1 236**	**5 102**	**403**	**347**	**350**	**809**	**486**
Hispanic origin (of any race)	4	2	–	3	13	–	–	1	1	3
Mexican	3	2	–	1	6	–	–	1	–	3
Puerto Rican	–	–	–	–	1	–	–	–	–	–
Cuban	–	–	–	–	–	–	–	–	–	–
Other Hispanic	1	–	–	2	6	–	–	–	1	–
Not of Hispanic origin	290	834	559	1 233	5 089	403	347	349	808	483
RACE AND HISPANIC ORIGIN OF HOUSEHOLDER										
Occupied housing units	**294**	**836**	**559**	**1 236**	**5 102**	**403**	**347**	**350**	**809**	**486**
White	290	834	557	1 228	5 064	402	345	350	804	483
Hispanic origin	3	1	–	3	9	–	–	1	1	2
Not of Hispanic origin	287	833	557	1 225	5 055	402	345	349	803	481
Black	1	–	1	–	7	–	–	–	1	–
Hispanic origin	–	–	–	–	–	–	–	–	–	–
Not of Hispanic origin	1	–	1	–	7	–	–	–	1	–
American Indian, Eskimo, or Aleut	2	1	1	5	14	1	2	–	2	2
Hispanic origin	–	–	–	–	–	–	–	–	–	–
Not of Hispanic origin	2	1	1	5	14	1	2	–	2	2
Asian or Pacific Islander	–	–	–	3	13	–	–	–	2	–
Hispanic origin	–	–	–	–	1	–	–	–	–	–
Not of Hispanic origin	–	–	–	3	12	–	–	–	2	–
Other race	1	1	–	–	4	–	–	–	–	1
Hispanic origin	1	1	–	–	3	–	–	–	–	1
Not of Hispanic origin	–	–	–	–	1	–	–	–	–	–
PERCENT DISTRIBUTION BY RACE OF HOUSEHOLDER										
Occupied housing units	**100.0**	**100.0**	**100.0**	**100.0**	**100.0**	**100.0**	**100.0**	**100.0**	**100.0**	**100.0**
White	98.6	99.8	99.6	99.4	99.3	99.8	99.4	100.0	99.4	99.4
Black	.3	–	.2	–	.1	–	–	–	.1	–
American Indian, Eskimo, or Aleut	.7	.1	.2	.4	.3	.2	.6	–	.2	.4
American Indian	.7	.1	.2	.4	.3	.2	.6	–	.2	.4
Asian or Pacific Islander	–	–	–	.2	.3	–	–	–	.2	–
Asian	–	–	–	.2	.2	–	–	–	.2	–
Pacific Islander	–	–	–	–	–	–	–	–	–	–
Other race	.3	.1	–	–	.1	–	–	–	–	.2
PERCENT DISTRIBUTION BY HISPANIC ORIGIN OF HOUSEHOLDER										
Occupied housing units	**100.0**	**100.0**	**100.0**	**100.0**	**100.0**	**100.0**	**100.0**	**100.0**	**100.0**	**100.0**
Hispanic origin (of any race)	1.4	.2	–	.2	.3	–	–	.3	.1	.6
Mexican	1.0	.2	–	.1	.1	–	–	.3	–	.6
Puerto Rican	–	–	–	–	–	–	–	–	–	–
Cuban	–	–	–	–	–	–	–	–	–	–
Other Hispanic	.3	–	–	.2	.1	–	–	–	.1	–
Not of Hispanic origin	98.6	99.8	100.0	99.8	99.7	100.0	100.0	99.7	99.9	99.4
PERCENT OF HOUSEHOLDERS WHITE, NOT OF HISPANIC ORIGIN										
Occupied housing units	**100.0**	**100.0**	**100.0**	**100.0**	**100.0**	**100.0**	**100.0**	**100.0**	**100.0**	**100.0**
White	98.6	99.8	99.6	99.4	99.3	99.8	99.4	100.0	99.4	99.4
Not of Hispanic origin	97.6	99.6	99.6	99.1	99.1	99.8	99.4	99.7	99.3	99.0

TIPSII [UPF] GH155 CENSUS90 72583600 06/22/92 5:25 PM MACHINE: C DATA:CENSUS90*H1TIPSDA55. 06/19/92 14:06:28 TAPE: NONE FRAME: 34
TSF:CENSUS90*92. 06/19/92 14:08:03 UTF:CENSUS90*93. 06/19/92 14:08:03 META:CENSUS90*H1TABLES55. 06/19/92 14:27:03

Table 5. **Occupied Housing Units by Race and Hispanic Origin of Householder: 1990**—Con.

[For definitions of terms and meanings of symbols, see text]

Place and [In Selected States] County Subdivision [1,000 or More Persons]	Clifton town, Pierce County	Clinton village	Clinton town, Vernon County	Clintonville city	Colby city	Colfax village	Columbus city	Combined Locks village	Como CDP	Concord town
RACE OF HOUSEHOLDER										
Occupied housing units	**349**	**668**	**274**	**1 852**	**573**	**458**	**1 626**	**733**	**573**	**661**
White	346	659	274	1 836	570	457	1 616	728	570	656
Black	2	–	–	1	–	–	1	–	–	–
American Indian, Eskimo, or Aleut	–	2	–	6	2	1	3	2	2	3
American Indian	–	2	–	6	2	1	3	2	2	3
Eskimo	–	–	–	–	–	–	–	–	–	–
Aleut	–	–	–	–	–	–	–	–	–	–
Asian or Pacific Islander	1	4	–	3	1	–	1	2	–	–
Asian	1	4	–	3	1	–	–	2	–	–
Chinese	–	–	–	1	–	–	–	–	–	–
Filipino	–	1	–	2	–	–	–	–	–	–
Japanese	1	–	–	–	–	–	–	–	–	–
Asian Indian	–	–	–	–	1	–	–	–	–	–
Korean	–	–	–	–	–	–	–	1	–	–
Vietnamese	–	3	–	–	–	–	–	1	–	–
Cambodian	–	–	–	–	–	–	–	–	–	–
Hmong	–	–	–	–	–	–	–	–	–	–
Laotian	–	–	–	–	–	–	–	–	–	–
Thai	–	–	–	–	–	–	–	–	–	–
Other Asian	–	–	–	–	–	–	–	–	–	–
Bangladeshi	–	–	–	–	–	–	–	–	–	–
Burmese	–	–	–	–	–	–	–	–	–	–
Indonesian	–	–	–	–	–	–	–	–	–	–
Malayan	–	–	–	–	–	–	–	–	–	–
Okinawan	–	–	–	–	–	–	–	–	–	–
Pakistani	–	–	–	–	–	–	–	–	–	–
Sri Lankan	–	–	–	–	–	–	–	–	–	–
All other Asian	–	–	–	–	–	–	–	–	–	–
Pacific Islander	–	–	–	–	–	–	1	–	–	–
Hawaiian	–	–	–	–	–	–	–	–	–	–
Samoan	–	–	–	–	–	–	1	–	–	–
Guamanian	–	–	–	–	–	–	–	–	–	–
Other Pacific Islander	–	–	–	–	–	–	–	–	–	–
Tongan	–	–	–	–	–	–	–	–	–	–
Tahitian	–	–	–	–	–	–	–	–	–	–
Northern Mariana Islander	–	–	–	–	–	–	–	–	–	–
Palauan	–	–	–	–	–	–	–	–	–	–
Fijian	–	–	–	–	–	–	–	–	–	–
All other Pacific Islander	–	–	–	–	–	–	–	–	–	–
Other race	–	3	–	6	–	–	5	1	1	2
HISPANIC ORIGIN OF HOUSEHOLDER										
Occupied housing units	**349**	**668**	**274**	**1 852**	**573**	**458**	**1 626**	**733**	**573**	**661**
Hispanic origin (of any race)	–	5	–	10	–	–	16	2	4	4
Mexican	–	4	–	7	–	–	14	1	2	2
Puerto Rican	–	–	–	–	–	–	–	–	2	–
Cuban	–	–	–	–	–	–	–	–	–	–
Other Hispanic	–	1	–	3	–	–	2	1	–	2
Not of Hispanic origin	349	663	274	1 842	573	458	1 610	731	569	657
RACE AND HISPANIC ORIGIN OF HOUSEHOLDER										
Occupied housing units	**349**	**668**	**274**	**1 852**	**573**	**458**	**1 626**	**733**	**573**	**661**
White	346	659	274	1 836	570	457	1 616	728	570	656
Hispanic origin	–	2	–	4	–	–	11	1	3	2
Not of Hispanic origin	346	657	274	1 832	570	457	1 605	727	567	654
Black	2	–	–	1	–	–	1	–	–	–
Hispanic origin	–	–	–	–	–	–	–	–	–	–
Not of Hispanic origin	2	–	–	1	–	–	1	–	–	–
American Indian, Eskimo, or Aleut	–	2	–	6	2	1	3	2	2	3
Hispanic origin	–	–	–	–	–	–	–	–	–	–
Not of Hispanic origin	–	2	–	6	2	1	3	2	2	3
Asian or Pacific Islander	1	4	–	3	1	–	1	2	–	–
Hispanic origin	–	–	–	–	–	–	–	–	–	–
Not of Hispanic origin	1	4	–	3	1	–	1	2	–	–
Other race	–	3	–	6	–	–	5	1	1	2
Hispanic origin	–	3	–	6	–	–	5	1	1	2
Not of Hispanic origin	–	–	–	–	–	–	–	–	–	–
PERCENT DISTRIBUTION BY RACE OF HOUSEHOLDER										
Occupied housing units	**100.0**	**100.0**	**100.0**	**100.0**	**100.0**	**100.0**	**100.0**	**100.0**	**100.0**	**100.0**
White	99.1	98.7	100.0	99.1	99.5	99.8	99.4	99.3	99.5	99.2
Black	.6	–	–	.1	–	–	.1	–	–	–
American Indian, Eskimo, or Aleut	–	.3	–	.3	.3	.2	.2	.3	.3	.5
American Indian	–	.3	–	.3	.3	.2	.2	.3	.3	.5
Asian or Pacific Islander	.3	.6	–	.2	.2	–	.1	.3	–	–
Asian	.3	.6	–	.2	.2	–	–	.3	–	–
Pacific Islander	–	–	–	–	–	–	.1	–	–	–
Other race	–	.4	–	.3	–	–	.3	.1	.2	.3
PERCENT DISTRIBUTION BY HISPANIC ORIGIN OF HOUSEHOLDER										
Occupied housing units	**100.0**	**100.0**	**100.0**	**100.0**	**100.0**	**100.0**	**100.0**	**100.0**	**100.0**	**100.0**
Hispanic origin (of any race)	–	.7	–	.5	–	–	1.0	.3	.7	.6
Mexican	–	.6	–	.4	–	–	.9	.1	.3	.3
Puerto Rican	–	–	–	–	–	–	–	–	.3	–
Cuban	–	–	–	–	–	–	–	–	–	–
Other Hispanic	–	.1	–	.2	–	–	.1	.1	–	.3
Not of Hispanic origin	100.0	99.3	100.0	99.5	100.0	100.0	99.0	99.7	99.3	99.4
PERCENT OF HOUSEHOLDERS WHITE, NOT OF HISPANIC ORIGIN										
Occupied housing units	**100.0**	**100.0**	**100.0**	**100.0**	**100.0**	**100.0**	**100.0**	**100.0**	**100.0**	**100.0**
White	99.1	98.7	100.0	99.1	99.5	99.8	99.4	99.3	99.5	99.2
Not of Hispanic origin	99.1	98.4	100.0	98.9	99.5	99.8	98.7	99.2	99.0	98.9

TIPSII [UPF] GH155 CENSUS90 72583600 06/22/92 5:25 PM MACHINE: C DATA:CENSUS90*H1TIPSDA55. 06/19/92 14:06:28 TAPE: NONE FRAME: 35
TSF:CENSUS90*92. 06/19/92 14:08:03 UTF:CENSUS90*93. 06/19/92 14:08:03 META:CENSUS90*H1TABLES55. 06/19/92 14:27:03

Table 5. **Occupied Housing Units by Race and Hispanic Origin of Householder: 1990**—Con.

[For definitions of terms and meanings of symbols, see text]

Place and [In Selected States] County Subdivision [1,000 or More Persons]	Cooperstown town	Cornell city	Cottage Grove village	Cottage Grove town	Crandon city	Crescent town	Cross Plains village	Cross Plains town	Cuba City city	Cudahy city
RACE OF HOUSEHOLDER										
Occupied housing units	**403**	**591**	**390**	**1 134**	**765**	**669**	**761**	**454**	**765**	**7 440**
White	403	587	388	1 124	749	667	759	454	763	7 333
Black	–	–	–	4	–	–	1	–	–	28
American Indian, Eskimo, or Aleut	–	4	–	4	16	–	1	–	1	26
American Indian	–	4	–	4	16	–	1	–	1	25
Eskimo	–	–	–	–	–	–	–	–	–	–
Aleut	–	–	–	–	–	–	–	–	–	1
Asian or Pacific Islander	–	–	1	1	–	–	–	–	1	24
Asian	–	–	1	1	–	–	–	–	1	24
Chinese	–	–	–	1	–	–	–	–	–	2
Filipino	–	–	–	–	–	–	–	–	–	9
Japanese	–	–	1	–	–	–	–	–	–	1
Asian Indian	–	–	–	–	–	–	–	–	1	2
Korean	–	–	–	–	–	–	–	–	–	3
Vietnamese	–	–	–	–	–	–	–	–	–	4
Cambodian	–	–	–	–	–	–	–	–	–	–
Hmong	–	–	–	–	–	–	–	–	–	–
Laotian	–	–	–	–	–	–	–	–	–	3
Thai	–	–	–	–	–	–	–	–	–	–
Other Asian	–	–	–	–	–	–	–	–	–	–
Bangladeshi	–	–	–	–	–	–	–	–	–	–
Burmese	–	–	–	–	–	–	–	–	–	–
Indonesian	–	–	–	–	–	–	–	–	–	–
Malayan	–	–	–	–	–	–	–	–	–	–
Okinawan	–	–	–	–	–	–	–	–	–	–
Pakistani	–	–	–	–	–	–	–	–	–	–
Sri Lankan	–	–	–	–	–	–	–	–	–	–
All other Asian	–	–	–	–	–	–	–	–	–	–
Pacific Islander	–	–	–	–	–	–	–	–	–	–
Hawaiian	–	–	–	–	–	–	–	–	–	–
Samoan	–	–	–	–	–	–	–	–	–	–
Guamanian	–	–	–	–	–	–	–	–	–	–
Other Pacific Islander	–	–	–	–	–	–	–	–	–	–
Tongan	–	–	–	–	–	–	–	–	–	–
Tahitian	–	–	–	–	–	–	–	–	–	–
Northern Mariana Islander	–	–	–	–	–	–	–	–	–	–
Palauan	–	–	–	–	–	–	–	–	–	–
Fijian	–	–	–	–	–	–	–	–	–	–
All other Pacific Islander	–	–	–	–	–	–	–	–	–	–
Other race	–	–	1	1	–	2	–	–	–	29
HISPANIC ORIGIN OF HOUSEHOLDER										
Occupied housing units	**403**	**591**	**390**	**1 134**	**765**	**669**	**761**	**454**	**765**	**7 440**
Hispanic origin (of any race)	–	–	1	–	1	1	2	–	2	122
Mexican	–	–	1	–	–	–	–	–	–	81
Puerto Rican	–	–	–	–	–	–	–	–	–	19
Cuban	–	–	–	–	–	–	–	–	–	–
Other Hispanic	–	–	–	–	1	1	2	–	2	22
Not of Hispanic origin	403	591	389	1 134	764	668	759	454	763	7 318
RACE AND HISPANIC ORIGIN OF HOUSEHOLDER										
Occupied housing units	**403**	**591**	**390**	**1 134**	**765**	**669**	**761**	**454**	**765**	**7 440**
White	403	587	388	1 124	749	667	759	454	763	7 333
Hispanic origin	–	–	–	–	1	1	2	–	2	92
Not of Hispanic origin	403	587	388	1 124	748	666	757	454	761	7 241
Black	–	–	–	4	–	–	1	–	–	28
Hispanic origin	–	–	–	–	–	–	–	–	–	–
Not of Hispanic origin	–	–	–	4	–	–	1	–	–	28
American Indian, Eskimo, or Aleut	–	4	–	4	16	–	1	–	1	26
Hispanic origin	–	–	–	–	–	–	–	–	–	–
Not of Hispanic origin	–	4	–	4	16	–	1	–	1	26
Asian or Pacific Islander	–	–	1	1	–	–	–	–	1	24
Hispanic origin	–	–	–	–	–	–	–	–	–	1
Not of Hispanic origin	–	–	1	1	–	–	–	–	1	23
Other race	–	–	1	1	–	2	–	–	–	29
Hispanic origin	–	–	1	–	–	–	–	–	–	29
Not of Hispanic origin	–	–	–	1	–	2	–	–	–	–
PERCENT DISTRIBUTION BY RACE OF HOUSEHOLDER										
Occupied housing units	**100.0**	**100.0**	**100.0**	**100.0**	**100.0**	**100.0**	**100.0**	**100.0**	**100.0**	**100.0**
White	100.0	99.3	99.5	99.1	97.9	99.7	99.7	100.0	99.7	98.6
Black	–	–	–	.4	–	–	.1	–	–	.4
American Indian, Eskimo, or Aleut	–	.7	–	.4	2.1	–	.1	–	.1	.3
American Indian	–	.7	–	.4	2.1	–	.1	–	.1	.3
Asian or Pacific Islander	–	–	.3	.1	–	–	–	–	.1	.3
Asian	–	–	.3	.1	–	–	–	–	.1	.3
Pacific Islander	–	–	–	–	–	–	–	–	–	–
Other race	–	–	.3	.1	–	.3	–	–	–	.4
PERCENT DISTRIBUTION BY HISPANIC ORIGIN OF HOUSEHOLDER										
Occupied housing units	**100.0**	**100.0**	**100.0**	**100.0**	**100.0**	**100.0**	**100.0**	**100.0**	**100.0**	**100.0**
Hispanic origin (of any race)	–	–	.3	–	.1	.1	.3	–	.3	1.6
Mexican	–	–	.3	–	–	–	–	–	–	1.1
Puerto Rican	–	–	–	–	–	–	–	–	–	.3
Cuban	–	–	–	–	–	–	–	–	–	–
Other Hispanic	–	–	–	–	.1	.1	.3	–	.3	.3
Not of Hispanic origin	100.0	100.0	99.7	100.0	99.9	99.9	99.7	100.0	99.7	98.4
PERCENT OF HOUSEHOLDERS WHITE, NOT OF HISPANIC ORIGIN										
Occupied housing units	**100.0**	**100.0**	**100.0**	**100.0**	**100.0**	**100.0**	**100.0**	**100.0**	**100.0**	**100.0**
White	100.0	99.3	99.5	99.1	97.9	99.7	99.7	100.0	99.7	98.6
Not of Hispanic origin	100.0	99.3	99.5	99.1	97.8	99.6	99.5	100.0	99.5	97.3

TIPSII [UPF] GH155 CENSUS90 72583600 06/22/92 5:25 PM MACHINE: C DATA:CENSUS90*H1TIPSDA55. 06/19/92 14:06:28 TAPE: NONE FRAME: 36
TSF:CENSUS90*92. 06/19/92 14:08:03 UTF:CENSUS90*93. 06/19/92 14:08:03 META:CENSUS90*H1TABLES55. 06/19/92 14:27:03

Table 5. **Occupied Housing Units by Race and Hispanic Origin of Householder: 1990**—Con.

[For definitions of terms and meanings of symbols, see text]

Place and [In Selected States] County Subdivision [1,000 or More Persons]	Cumberland city	Dakota town	Dale town	Darien village	Darien town	Darlington city	Day town	Dayton town, Waupaca County	Decatur town	Deerfield village
RACE OF HOUSEHOLDER										
Occupied housing units	**945**	**411**	**586**	**390**	**522**	**946**	**312**	**739**	**353**	**587**
White	939	400	584	370	512	944	311	736	351	583
Black	–	–	–	–	–	–	–	–	1	1
American Indian, Eskimo, or Aleut	6	4	1	–	1	1	–	–	–	1
American Indian	6	4	1	–	1	1	–	–	–	1
Eskimo	–	–	–	–	–	–	–	–	–	–
Aleut	–	–	–	–	–	–	–	–	–	–
Asian or Pacific Islander	–	1	–	1	2	1	1	–	–	1
Asian	–	1	–	1	2	1	–	–	–	1
Chinese	–	–	–	–	–	–	–	–	–	–
Filipino	–	–	–	1	–	–	–	–	–	–
Japanese	–	–	–	–	–	–	–	–	–	–
Asian Indian	–	1	–	–	1	–	–	–	–	–
Korean	–	–	–	–	–	–	–	–	–	–
Vietnamese	–	–	–	–	1	–	–	–	–	–
Cambodian	–	–	–	–	–	–	–	–	–	1
Hmong	–	–	–	–	–	–	–	–	–	–
Laotian	–	–	–	–	–	–	–	–	–	–
Thai	–	–	–	–	–	–	–	–	–	–
Other Asian	–	–	–	–	–	1	–	–	–	–
Bangladeshi	–	–	–	–	–	–	–	–	–	–
Burmese	–	–	–	–	–	–	–	–	–	–
Indonesian	–	–	–	–	–	–	–	–	–	–
Malayan	–	–	–	–	–	–	–	–	–	–
Okinawan	–	–	–	–	–	–	–	–	–	–
Pakistani	–	–	–	–	–	–	–	–	–	–
Sri Lankan	–	–	–	–	–	–	–	–	–	–
All other Asian	–	–	–	–	–	1	–	–	–	–
Pacific Islander	–	–	–	–	–	–	1	–	–	–
Hawaiian	–	–	–	–	–	–	–	–	–	–
Samoan	–	–	–	–	–	–	1	–	–	–
Guamanian	–	–	–	–	–	–	–	–	–	–
Other Pacific Islander	–	–	–	–	–	–	–	–	–	–
Tongan	–	–	–	–	–	–	–	–	–	–
Tahitian	–	–	–	–	–	–	–	–	–	–
Northern Mariana Islander	–	–	–	–	–	–	–	–	–	–
Palauan	–	–	–	–	–	–	–	–	–	–
Fijian	–	–	–	–	–	–	–	–	–	–
All other Pacific Islander	–	–	–	–	–	–	–	–	–	–
Other race	–	6	1	19	7	–	–	3	1	1
HISPANIC ORIGIN OF HOUSEHOLDER										
Occupied housing units	**945**	**411**	**586**	**390**	**522**	**946**	**312**	**739**	**353**	**587**
Hispanic origin (of any race)	–	13	3	34	10	2	–	6	2	3
Mexican	–	12	2	31	9	–	–	4	1	1
Puerto Rican	–	–	1	–	–	1	–	–	–	1
Cuban	–	–	–	–	–	–	–	–	–	–
Other Hispanic	–	1	–	3	1	1	–	2	1	1
Not of Hispanic origin	945	398	583	356	512	944	312	733	351	584
RACE AND HISPANIC ORIGIN OF HOUSEHOLDER										
Occupied housing units	**945**	**411**	**586**	**390**	**522**	**946**	**312**	**739**	**353**	**587**
White	939	400	584	370	512	944	311	736	351	583
Hispanic origin	–	7	2	15	3	2	–	3	1	2
Not of Hispanic origin	939	393	582	355	509	942	311	733	350	581
Black	–	–	–	–	–	–	–	–	1	1
Hispanic origin	–	–	–	–	–	–	–	–	–	–
Not of Hispanic origin	–	–	–	–	–	–	–	–	1	1
American Indian, Eskimo, or Aleut	6	4	1	–	1	1	–	–	–	1
Hispanic origin	–	–	–	–	–	–	–	–	–	–
Not of Hispanic origin	6	4	1	–	1	1	–	–	–	1
Asian or Pacific Islander	–	1	–	1	2	1	1	–	–	1
Hispanic origin	–	–	–	–	–	–	–	–	–	–
Not of Hispanic origin	–	1	–	1	2	1	1	–	–	1
Other race	–	6	1	19	7	–	–	3	1	1
Hispanic origin	–	6	1	19	7	–	–	3	1	1
Not of Hispanic origin	–	–	–	–	–	–	–	–	–	–
PERCENT DISTRIBUTION BY RACE OF HOUSEHOLDER										
Occupied housing units	**100.0**	**100.0**	**100.0**	**100.0**	**100.0**	**100.0**	**100.0**	**100.0**	**100.0**	**100.0**
White	99.4	97.3	99.7	94.9	98.1	99.8	99.7	99.6	99.4	99.3
Black	–	–	–	–	–	–	–	–	.3	.2
American Indian, Eskimo, or Aleut	.6	1.0	.2	–	.2	.1	–	–	–	.2
American Indian	.6	1.0	.2	–	.2	.1	–	–	–	.2
Asian or Pacific Islander	–	.2	–	.3	.4	.1	.3	–	–	.2
Asian	–	.2	–	.3	.4	.1	–	–	–	.2
Pacific Islander	–	–	–	–	–	–	.3	–	–	–
Other race	–	1.5	.2	4.9	1.3	–	–	.4	.3	.2
PERCENT DISTRIBUTION BY HISPANIC ORIGIN OF HOUSEHOLDER										
Occupied housing units	**100.0**	**100.0**	**100.0**	**100.0**	**100.0**	**100.0**	**100.0**	**100.0**	**100.0**	**100.0**
Hispanic origin (of any race)	–	3.2	.5	8.7	1.9	.2	–	.8	.6	.5
Mexican	–	2.9	.3	7.9	1.7	–	–	.5	.3	.2
Puerto Rican	–	–	.2	–	–	.1	–	–	–	.2
Cuban	–	–	–	–	–	–	–	–	–	–
Other Hispanic	–	.2	–	.8	.2	.1	–	.3	.3	.2
Not of Hispanic origin	100.0	96.8	99.5	91.3	98.1	99.8	100.0	99.2	99.4	99.5
PERCENT OF HOUSEHOLDERS WHITE, NOT OF HISPANIC ORIGIN										
Occupied housing units	**100.0**	**100.0**	**100.0**	**100.0**	**100.0**	**100.0**	**100.0**	**100.0**	**100.0**	**100.0**
White	99.4	97.3	99.7	94.9	98.1	99.8	99.7	99.6	99.4	99.3
Not of Hispanic origin	99.4	95.6	99.3	91.0	97.5	99.6	99.7	99.2	99.2	99.0

TIPSII [UPF] GH155 CENSUS90 72583600 06/22/92 5:25 PM MACHINE: C DATA:CENSUS90*H1TIPSDA55. 06/19/92 14:06:28 TAPE: NONE FRAME: 37
TSF:CENSUS90*92. 06/19/92 14:08:03 UTF:CENSUS90*93. 06/19/92 14:08:03 META:CENSUS90*H1TABLES55. 06/19/92 14:27:03

Table 5. **Occupied Housing Units by Race and Hispanic Origin of Householder: 1990**—Con.

[For definitions of terms and meanings of symbols, see text]

Place and [In Selected States] County Subdivision [1,000 or More Persons]	Deerfield town, Dane County	De Forest village	Dekorra town	Delafield city	Delafield town	Delavan city	Delavan town	Delavan Lake CDP	Dell Prairie town	Delton town
RACE OF HOUSEHOLDER										
Occupied housing units	**374**	**1 724**	**690**	**2 034**	**1 795**	**2 355**	**1 614**	**866**	**402**	**552**
White	371	1 700	687	2 027	1 783	2 218	1 595	853	398	534
Black	1	4	1	1	2	20	3	2	2	–
American Indian, Eskimo, or Aleut	2	9	2	3	4	2	3	–	1	18
American Indian	2	8	2	3	4	2	3	–	1	18
Eskimo	–	1	–	–	–	–	–	–	–	–
Aleut	–	–	–	–	–	–	–	–	–	–
Asian or Pacific Islander	–	4	–	1	4	11	2	3	1	–
Asian	–	3	–	1	4	11	2	3	1	–
Chinese	–	–	–	1	–	4	–	–	1	–
Filipino	–	–	–	–	1	–	1	2	–	–
Japanese	–	–	–	–	1	1	–	–	–	–
Asian Indian	–	2	–	–	1	1	–	–	–	–
Korean	–	–	–	–	–	–	1	1	–	–
Vietnamese	–	–	–	–	–	5	–	–	–	–
Cambodian	–	–	–	–	–	–	–	–	–	–
Hmong	–	–	–	–	–	–	–	–	–	–
Laotian	–	–	–	–	–	–	–	–	–	–
Thai	–	–	–	–	–	–	–	–	–	–
Other Asian	–	1	–	–	1	–	–	–	–	–
Bangladeshi	–	–	–	–	–	–	–	–	–	–
Burmese	–	–	–	–	–	–	–	–	–	–
Indonesian	–	–	–	–	–	–	–	–	–	–
Malayan	–	–	–	–	–	–	–	–	–	–
Okinawan	–	–	–	–	–	–	–	–	–	–
Pakistani	–	1	–	–	–	–	–	–	–	–
Sri Lankan	–	–	–	–	–	–	–	–	–	–
All other Asian	–	–	–	–	1	–	–	–	–	–
Pacific Islander	–	1	–	–	–	–	–	–	–	–
Hawaiian	–	–	–	–	–	–	–	–	–	–
Samoan	–	–	–	–	–	–	–	–	–	–
Guamanian	–	1	–	–	–	–	–	–	–	–
Other Pacific Islander	–	–	–	–	–	–	–	–	–	–
Tongan	–	–	–	–	–	–	–	–	–	–
Tahitian	–	–	–	–	–	–	–	–	–	–
Northern Mariana Islander	–	–	–	–	–	–	–	–	–	–
Palauan	–	–	–	–	–	–	–	–	–	–
Fijian	–	–	–	–	–	–	–	–	–	–
All other Pacific Islander	–	–	–	–	–	–	–	–	–	–
Other race	–	7	–	2	2	104	11	8	–	–
HISPANIC ORIGIN OF HOUSEHOLDER										
Occupied housing units	**374**	**1 724**	**690**	**2 034**	**1 795**	**2 355**	**1 614**	**866**	**402**	**552**
Hispanic origin (of any race)	–	13	–	13	13	164	32	20	1	2
Mexican	–	6	–	11	8	146	27	16	1	–
Puerto Rican	–	1	–	–	3	10	–	–	–	2
Cuban	–	–	–	–	–	1	–	–	–	–
Other Hispanic	–	6	–	2	2	7	5	4	–	–
Not of Hispanic origin	374	1 711	690	2 021	1 782	2 191	1 582	846	401	550
RACE AND HISPANIC ORIGIN OF HOUSEHOLDER										
Occupied housing units	**374**	**1 724**	**690**	**2 034**	**1 795**	**2 355**	**1 614**	**866**	**402**	**552**
White	371	1 700	687	2 027	1 783	2 218	1 595	853	398	534
Hispanic origin	–	5	–	11	11	62	21	12	1	2
Not of Hispanic origin	371	1 695	687	2 016	1 772	2 156	1 574	841	397	532
Black	1	4	1	1	2	20	3	2	2	–
Hispanic origin	–	–	–	–	–	–	–	–	–	–
Not of Hispanic origin	1	4	1	1	2	20	3	2	2	–
American Indian, Eskimo, or Aleut	2	9	2	3	4	2	3	–	1	18
Hispanic origin	–	–	–	–	–	–	–	–	–	–
Not of Hispanic origin	2	9	2	3	4	2	3	–	1	18
Asian or Pacific Islander	–	4	–	1	4	11	2	3	1	–
Hispanic origin	–	1	–	–	–	–	–	–	–	–
Not of Hispanic origin	–	3	–	1	4	11	2	3	1	–
Other race	–	7	–	2	2	104	11	8	–	–
Hispanic origin	–	7	–	2	2	102	11	8	–	–
Not of Hispanic origin	–	–	–	–	–	2	–	–	–	–
PERCENT DISTRIBUTION BY RACE OF HOUSEHOLDER										
Occupied housing units	**100.0**	**100.0**	**100.0**	**100.0**	**100.0**	**100.0**	**100.0**	**100.0**	**100.0**	**100.0**
White	99.2	98.6	99.6	99.7	99.3	94.2	98.8	98.5	99.0	96.7
Black	.3	.2	.1	–	.1	.8	.2	.2	.5	–
American Indian, Eskimo, or Aleut	.5	.5	.3	.1	.2	.1	.2	–	.2	3.3
American Indian	.5	.5	.3	.1	.2	.1	.2	–	.2	3.3
Asian or Pacific Islander	–	.2	–	–	.2	.5	.1	.3	.2	–
Asian	–	.2	–	–	.2	.5	.1	.3	.2	–
Pacific Islander	–	.1	–	–	–	–	–	–	–	–
Other race	–	.4	–	.1	.1	4.4	.7	.9	–	–
PERCENT DISTRIBUTION BY HISPANIC ORIGIN OF HOUSEHOLDER										
Occupied housing units	**100.0**	**100.0**	**100.0**	**100.0**	**100.0**	**100.0**	**100.0**	**100.0**	**100.0**	**100.0**
Hispanic origin (of any race)	–	.8	–	.6	.7	7.0	2.0	2.3	.2	.4
Mexican	–	.3	–	.5	.4	6.2	1.7	1.8	.2	–
Puerto Rican	–	.1	–	–	.2	.4	–	–	–	.4
Cuban	–	–	–	–	–	–	–	–	–	–
Other Hispanic	–	.3	–	.1	.1	.3	.3	.5	–	–
Not of Hispanic origin	100.0	99.2	100.0	99.4	99.3	93.0	98.0	97.7	99.8	99.6
PERCENT OF HOUSEHOLDERS WHITE, NOT OF HISPANIC ORIGIN										
Occupied housing units	**100.0**	**100.0**	**100.0**	**100.0**	**100.0**	**100.0**	**100.0**	**100.0**	**100.0**	**100.0**
White	99.2	98.6	99.6	99.7	99.3	94.2	98.8	98.5	99.0	96.7
Not of Hispanic origin	99.2	98.3	99.6	99.1	98.7	91.5	97.5	97.1	98.8	96.4

TIPSII [UPF] GH155 CENSUS90 72583600 06/22/92 5:25 PM MACHINE: C DATA:CENSUS90*H1TIPSDA55. 06/19/92 14:06:28 TAPE: NONE FRAME: 38
TSF:CENSUS90*92. 06/19/92 14:08:03 UTF:CENSUS90*93. 06/19/92 14:08:03 META:CENSUS90*H1TABLES55. 06/19/92 14:27:03

Table 5. **Occupied Housing Units by Race and Hispanic Origin of Householder: 1990**—Con.

[For definitions of terms and meanings of symbols, see text]

Place and [In Selected States] County Subdivision [1,000 or More Persons]	Denmark village	De Pere city	De Pere town	Dodgeville city	Dodgeville town	Dousman village	Dover town, Racine County	Dunkirk town	Dunn town, Dane County	Dunn town, Dunn County
RACE OF HOUSEHOLDER										
Occupied housing units	**629**	**5 774**	**493**	**1 537**	**403**	**364**	**1 033**	**735**	**1 932**	**471**
White	627	5 706	493	1 535	402	362	1 017	728	1 919	466
Black	–	7	–	–	–	–	4	–	1	–
American Indian, Eskimo, or Aleut	2	46	–	1	1	–	6	2	7	1
American Indian	2	46	–	1	1	–	6	2	7	1
Eskimo	–	–	–	–	–	–	–	–	–	–
Aleut	–	–	–	–	–	–	–	–	–	–
Asian or Pacific Islander	–	9	–	–	–	2	1	4	4	3
Asian	–	9	–	–	–	2	1	4	4	3
Chinese	–	1	–	–	–	–	–	–	1	–
Filipino	–	2	–	–	–	–	–	–	–	–
Japanese	–	2	–	–	–	–	–	–	1	–
Asian Indian	–	2	–	–	–	–	–	1	1	–
Korean	–	1	–	–	–	–	–	1	–	–
Vietnamese	–	–	–	–	–	1	–	–	1	–
Cambodian	–	–	–	–	–	–	–	2	–	–
Hmong	–	–	–	–	–	–	–	–	–	3
Laotian	–	–	–	–	–	1	–	–	–	–
Thai	–	–	–	–	–	–	–	–	–	–
Other Asian	–	1	–	–	–	–	1	–	–	–
Bangladeshi	–	–	–	–	–	–	–	–	–	–
Burmese	–	–	–	–	–	–	–	–	–	–
Indonesian	–	–	–	–	–	–	–	–	–	–
Malayan	–	–	–	–	–	–	–	–	–	–
Okinawan	–	–	–	–	–	–	–	–	–	–
Pakistani	–	–	–	–	–	–	–	–	–	–
Sri Lankan	–	–	–	–	–	–	–	–	–	–
All other Asian	–	1	–	–	–	–	1	–	–	–
Pacific Islander	–	–	–	–	–	–	–	–	–	–
Hawaiian	–	–	–	–	–	–	–	–	–	–
Samoan	–	–	–	–	–	–	–	–	–	–
Guamanian	–	–	–	–	–	–	–	–	–	–
Other Pacific Islander	–	–	–	–	–	–	–	–	–	–
Tongan	–	–	–	–	–	–	–	–	–	–
Tahitian	–	–	–	–	–	–	–	–	–	–
Northern Mariana Islander	–	–	–	–	–	–	–	–	–	–
Palauan	–	–	–	–	–	–	–	–	–	–
Fijian	–	–	–	–	–	–	–	–	–	–
All other Pacific Islander	–	–	–	–	–	–	–	–	–	–
Other race	–	6	–	1	–	–	5	1	1	1
HISPANIC ORIGIN OF HOUSEHOLDER										
Occupied housing units	**629**	**5 774**	**493**	**1 537**	**403**	**364**	**1 033**	**735**	**1 932**	**471**
Hispanic origin (of any race)	2	18	–	–	2	1	22	10	5	1
Mexican	1	8	–	–	1	1	19	4	2	1
Puerto Rican	1	3	–	–	–	–	1	1	–	–
Cuban	–	–	–	–	–	–	–	–	–	–
Other Hispanic	–	7	–	–	1	–	2	5	3	–
Not of Hispanic origin	627	5 756	493	1 537	401	363	1 011	725	1 927	470
RACE AND HISPANIC ORIGIN OF HOUSEHOLDER										
Occupied housing units	**629**	**5 774**	**493**	**1 537**	**403**	**364**	**1 033**	**735**	**1 932**	**471**
White	627	5 706	493	1 535	402	362	1 017	728	1 919	466
Hispanic origin	1	11	–	–	1	1	16	8	3	–
Not of Hispanic origin	626	5 695	493	1 535	401	361	1 001	720	1 916	466
Black	–	7	–	–	–	–	4	–	1	–
Hispanic origin	–	–	–	–	–	–	–	–	–	–
Not of Hispanic origin	–	7	–	–	–	–	4	–	1	–
American Indian, Eskimo, or Aleut	2	46	–	1	1	–	6	2	7	1
Hispanic origin	1	–	–	–	1	–	–	–	1	–
Not of Hispanic origin	1	46	–	1	–	–	6	2	6	1
Asian or Pacific Islander	–	9	–	–	–	2	1	4	4	3
Hispanic origin	–	1	–	–	–	–	1	1	–	–
Not of Hispanic origin	–	8	–	–	–	2	–	3	4	3
Other race	–	6	–	1	–	–	5	1	1	1
Hispanic origin	–	6	–	–	–	–	5	1	1	1
Not of Hispanic origin	–	–	–	1	–	–	–	–	–	–
PERCENT DISTRIBUTION BY RACE OF HOUSEHOLDER										
Occupied housing units	**100.0**	**100.0**	**100.0**	**100.0**	**100.0**	**100.0**	**100.0**	**100.0**	**100.0**	**100.0**
White	99.7	98.8	100.0	99.9	99.8	99.5	98.5	99.0	99.3	98.9
Black	–	.1	–	–	–	–	.4	–	.1	–
American Indian, Eskimo, or Aleut	.3	.8	–	.1	.2	–	.6	.3	.4	.2
American Indian	.3	.8	–	.1	.2	–	.6	.3	.4	.2
Asian or Pacific Islander	–	.2	–	–	–	.5	.1	.5	.2	.6
Asian	–	.2	–	–	–	.5	.1	.5	.2	.6
Pacific Islander	–	–	–	–	–	–	–	–	–	–
Other race	–	.1	–	.1	–	–	.5	.1	.1	.2
PERCENT DISTRIBUTION BY HISPANIC ORIGIN OF HOUSEHOLDER										
Occupied housing units	**100.0**	**100.0**	**100.0**	**100.0**	**100.0**	**100.0**	**100.0**	**100.0**	**100.0**	**100.0**
Hispanic origin (of any race)	.3	.3	–	–	.5	.3	2.1	1.4	.3	.2
Mexican	.2	.1	–	–	.2	.3	1.8	.5	.1	.2
Puerto Rican	.2	.1	–	–	–	–	.1	.1	–	–
Cuban	–	–	–	–	–	–	–	–	–	–
Other Hispanic	–	.1	–	–	.2	–	.2	.7	.2	–
Not of Hispanic origin	99.7	99.7	100.0	100.0	99.5	99.7	97.9	98.6	99.7	99.8
PERCENT OF HOUSEHOLDERS WHITE, NOT OF HISPANIC ORIGIN										
Occupied housing units	**100.0**	**100.0**	**100.0**	**100.0**	**100.0**	**100.0**	**100.0**	**100.0**	**100.0**	**100.0**
White	99.7	98.8	100.0	99.9	99.8	99.5	98.5	99.0	99.3	98.9
Not of Hispanic origin	99.5	98.6	100.0	99.9	99.5	99.2	96.9	98.0	99.2	98.9

TIPSII [UPF] GH155 CENSUS90 72583600 06/22/92 5:25 PM MACHINE: C DATA:CENSUS90*H1TIPSDA55. 06/19/92 14:06:28 TAPE: NONE FRAME: 39
TSF:CENSUS90*92. 06/19/92 14:08:03 UTF:CENSUS90*93. 06/19/92 14:08:03 META:CENSUS90*H1TABLES55. 06/19/92 14:27:03

Table 5. **Occupied Housing Units by Race and Hispanic Origin of Householder: 1990**—Con.

[For definitions of terms and meanings of symbols, see text]

Place and [In Selected States] County Subdivision [1,000 or More Persons]	Durand city	Eagle village	Eagle town, Waukesha County	Eagle Lake CDP	Eagle Point town	Eagle River city	Easton town, Marathon County	East Troy village	East Troy town	Eaton town, Brown County
RACE OF HOUSEHOLDER										
Occupied housing units	**796**	**396**	**662**	**423**	**804**	**620**	**316**	**979**	**1 269**	**357**
White	794	395	658	417	802	617	316	971	1 261	357
Black	–	–	1	3	–	–	–	1	–	–
American Indian, Eskimo, or Aleut	1	1	1	–	1	2	–	5	4	–
American Indian	1	1	1	–	1	2	–	5	4	–
Eskimo	–	–	–	–	–	–	–	–	–	–
Aleut	–	–	–	–	–	–	–	–	–	–
Asian or Pacific Islander	–	–	1	1	1	–	–	1	2	–
Asian	–	–	1	1	1	–	–	1	2	–
Chinese	–	–	–	–	–	–	–	–	–	–
Filipino	–	–	–	–	1	–	–	1	–	–
Japanese	–	–	1	–	–	–	–	–	–	–
Asian Indian	–	–	–	–	–	–	–	–	–	–
Korean	–	–	–	–	–	–	–	–	2	–
Vietnamese	–	–	–	–	–	–	–	–	–	–
Cambodian	–	–	–	–	–	–	–	–	–	–
Hmong	–	–	–	–	–	–	–	–	–	–
Laotian	–	–	–	–	–	–	–	–	–	–
Thai	–	–	–	–	–	–	–	–	–	–
Other Asian	–	–	–	1	–	–	–	–	–	–
Bangladeshi	–	–	–	–	–	–	–	–	–	–
Burmese	–	–	–	–	–	–	–	–	–	–
Indonesian	–	–	–	–	–	–	–	–	–	–
Malayan	–	–	–	–	–	–	–	–	–	–
Okinawan	–	–	–	–	–	–	–	–	–	–
Pakistani	–	–	–	–	–	–	–	–	–	–
Sri Lankan	–	–	–	–	–	–	–	–	–	–
All other Asian	–	–	–	1	–	–	–	–	–	–
Pacific Islander	–	–	–	–	–	–	–	–	–	–
Hawaiian	–	–	–	–	–	–	–	–	–	–
Samoan	–	–	–	–	–	–	–	–	–	–
Guamanian	–	–	–	–	–	–	–	–	–	–
Other Pacific Islander	–	–	–	–	–	–	–	–	–	–
Tongan	–	–	–	–	–	–	–	–	–	–
Tahitian	–	–	–	–	–	–	–	–	–	–
Northern Mariana Islander	–	–	–	–	–	–	–	–	–	–
Palauan	–	–	–	–	–	–	–	–	–	–
Fijian	–	–	–	–	–	–	–	–	–	–
All other Pacific Islander	–	–	–	–	–	–	–	–	–	–
Other race	1	–	1	2	–	1	–	1	2	–
HISPANIC ORIGIN OF HOUSEHOLDER										
Occupied housing units	**796**	**396**	**662**	**423**	**804**	**620**	**316**	**979**	**1 269**	**357**
Hispanic origin (of any race)	1	3	1	12	1	6	–	6	5	1
Mexican	1	1	1	10	1	5	–	4	4	1
Puerto Rican	–	2	–	1	–	–	–	–	–	–
Cuban	–	–	–	–	–	–	–	–	–	–
Other Hispanic	–	–	–	1	–	1	–	2	1	–
Not of Hispanic origin	795	393	661	411	803	614	316	973	1 264	356
RACE AND HISPANIC ORIGIN OF HOUSEHOLDER										
Occupied housing units	**796**	**396**	**662**	**423**	**804**	**620**	**316**	**979**	**1 269**	**357**
White	794	395	658	417	802	617	316	971	1 261	357
Hispanic origin	1	3	–	9	1	5	–	5	3	1
Not of Hispanic origin	793	392	658	408	801	612	316	966	1 258	356
Black	–	–	1	3	–	–	–	1	–	–
Hispanic origin	–	–	–	–	–	–	–	–	–	–
Not of Hispanic origin	–	–	1	3	–	–	–	1	–	–
American Indian, Eskimo, or Aleut	1	1	1	–	1	2	–	5	4	–
Hispanic origin	–	–	–	–	–	–	–	–	–	–
Not of Hispanic origin	1	1	1	–	1	2	–	5	4	–
Asian or Pacific Islander	–	–	1	1	1	–	–	1	2	–
Hispanic origin	–	–	–	1	–	–	–	–	–	–
Not of Hispanic origin	–	–	1	–	1	–	–	1	2	–
Other race	1	–	1	2	–	1	–	1	2	–
Hispanic origin	–	–	1	2	–	1	–	1	2	–
Not of Hispanic origin	1	–	–	–	–	–	–	–	–	–
PERCENT DISTRIBUTION BY RACE OF HOUSEHOLDER										
Occupied housing units	**100.0**	**100.0**	**100.0**	**100.0**	**100.0**	**100.0**	**100.0**	**100.0**	**100.0**	**100.0**
White	99.7	99.7	99.4	98.6	99.8	99.5	100.0	99.2	99.4	100.0
Black	–	–	.2	.7	–	–	–	.1	–	–
American Indian, Eskimo, or Aleut	.1	.3	.2	–	.1	.3	–	.5	.3	–
American Indian	.1	.3	.2	–	.1	.3	–	.5	.3	–
Asian or Pacific Islander	–	–	.2	.2	.1	–	–	.1	.2	–
Asian	–	–	.2	.2	.1	–	–	.1	.2	–
Pacific Islander	–	–	–	–	–	–	–	–	–	–
Other race	.1	–	.2	.5	–	.2	–	.1	.2	–
PERCENT DISTRIBUTION BY HISPANIC ORIGIN OF HOUSEHOLDER										
Occupied housing units	**100.0**	**100.0**	**100.0**	**100.0**	**100.0**	**100.0**	**100.0**	**100.0**	**100.0**	**100.0**
Hispanic origin (of any race)	.1	.8	.2	2.8	.1	1.0	–	.6	.4	.3
Mexican	.1	.3	.2	2.4	.1	.8	–	.4	.3	.3
Puerto Rican	–	.5	–	.2	–	–	–	–	–	–
Cuban	–	–	–	–	–	–	–	–	–	–
Other Hispanic	–	–	–	.2	–	.2	–	.2	.1	–
Not of Hispanic origin	99.9	99.2	99.8	97.2	99.9	99.0	100.0	99.4	99.6	99.7
PERCENT OF HOUSEHOLDERS WHITE, NOT OF HISPANIC ORIGIN										
Occupied housing units	**100.0**	**100.0**	**100.0**	**100.0**	**100.0**	**100.0**	**100.0**	**100.0**	**100.0**	**100.0**
White	99.7	99.7	99.4	98.6	99.8	99.5	100.0	99.2	99.4	100.0
Not of Hispanic origin	99.6	99.0	99.4	96.5	99.6	98.7	100.0	98.7	99.1	99.7

TIPSII [UPF] GH155 CENSUS90 72583600 06/22/92 5:25 PM MACHINE: C DATA:CENSUS90*H1TIPSDA55. 06/19/92 14:06:28 TAPE: NONE FRAME: 40
TSF:CENSUS90*92. 06/19/92 14:08:03 UTF:CENSUS90*93. 06/19/92 14:08:03 META:CENSUS90*H1TABLES55. 06/19/92 14:27:03

Table 5. **Occupied Housing Units by Race and Hispanic Origin of Householder: 1990**—Con.

[For definitions of terms and meanings of symbols, see text]

Place and [In Selected States] County Subdivision [1,000 or More Persons]	Eau Claire city	Eden town, Fond du Lac County	Edgar village	Edgerton city	Egg Harbor town	Elcho town	Eldorado town	Elk town	Elkhart Lake village	Elkhorn city
RACE OF HOUSEHOLDER										
Occupied housing units	**21 118**	**318**	**478**	**1 728**	**359**	**485**	**448**	**418**	**395**	**2 100**
White	20 583	317	477	1 717	352	483	447	417	395	2 074
Black	39	–	–	–	–	–	–	–	–	–
American Indian, Eskimo, or Aleut	101	–	–	6	4	2	1	1	–	6
American Indian	96	–	–	6	4	2	1	1	–	6
Eskimo	2	–	–	–	–	–	–	–	–	–
Aleut	3	–	–	–	–	–	–	–	–	–
Asian or Pacific Islander	378	–	1	1	2	–	–	–	–	4
Asian	376	–	1	1	2	–	–	–	–	4
Chinese	26	–	1	–	–	–	–	–	–	1
Filipino	7	–	–	–	1	–	–	–	–	1
Japanese	9	–	–	–	–	–	–	–	–	–
Asian Indian	34	–	–	1	–	–	–	–	–	1
Korean	11	–	–	–	–	–	–	–	–	–
Vietnamese	8	–	–	–	–	–	–	–	–	1
Cambodian	–	–	–	–	–	–	–	–	–	–
Hmong	255	–	–	–	–	–	–	–	–	–
Laotian	11	–	–	–	–	–	–	–	–	–
Thai	1	–	–	–	–	–	–	–	–	–
Other Asian	14	–	–	–	1	–	–	–	–	–
Bangladeshi	–	–	–	–	–	–	–	–	–	–
Burmese	–	–	–	–	–	–	–	–	–	–
Indonesian	1	–	–	–	–	–	–	–	–	–
Malayan	1	–	–	–	–	–	–	–	–	–
Okinawan	–	–	–	–	–	–	–	–	–	–
Pakistani	2	–	–	–	–	–	–	–	–	–
Sri Lankan	–	–	–	–	–	–	–	–	–	–
All other Asian	10	–	–	–	1	–	–	–	–	–
Pacific Islander	2	–	–	–	–	–	–	–	–	–
Hawaiian	2	–	–	–	–	–	–	–	–	–
Samoan	–	–	–	–	–	–	–	–	–	–
Guamanian	–	–	–	–	–	–	–	–	–	–
Other Pacific Islander	–	–	–	–	–	–	–	–	–	–
Tongan	–	–	–	–	–	–	–	–	–	–
Tahitian	–	–	–	–	–	–	–	–	–	–
Northern Mariana Islander	–	–	–	–	–	–	–	–	–	–
Palauan	–	–	–	–	–	–	–	–	–	–
Fijian	–	–	–	–	–	–	–	–	–	–
All other Pacific Islander	–	–	–	–	–	–	–	–	–	–
Other race	17	1	–	4	1	–	–	–	–	16
HISPANIC ORIGIN OF HOUSEHOLDER										
Occupied housing units	**21 118**	**318**	**478**	**1 728**	**359**	**485**	**448**	**418**	**395**	**2 100**
Hispanic origin (of any race)	77	7	1	8	4	–	2	–	–	23
Mexican	22	7	1	6	4	–	1	–	–	18
Puerto Rican	7	–	–	1	–	–	–	–	–	1
Cuban	6	–	–	–	–	–	–	–	–	–
Other Hispanic	42	–	–	1	–	–	1	–	–	4
Not of Hispanic origin	21 041	311	477	1 720	355	485	446	418	395	2 077
RACE AND HISPANIC ORIGIN OF HOUSEHOLDER										
Occupied housing units	**21 118**	**318**	**478**	**1 728**	**359**	**485**	**448**	**418**	**395**	**2 100**
White	20 583	317	477	1 717	352	483	447	417	395	2 074
Hispanic origin	53	6	1	4	3	–	2	–	–	8
Not of Hispanic origin	20 530	311	476	1 713	349	483	445	417	395	2 066
Black	39	–	–	–	–	–	–	–	–	–
Hispanic origin	1	–	–	–	–	–	–	–	–	–
Not of Hispanic origin	38	–	–	–	–	–	–	–	–	–
American Indian, Eskimo, or Aleut	101	–	–	6	4	2	1	1	–	6
Hispanic origin	2	–	–	–	–	–	–	–	–	–
Not of Hispanic origin	99	–	–	6	4	2	1	1	–	6
Asian or Pacific Islander	378	–	1	1	2	–	–	–	–	4
Hispanic origin	6	–	–	–	–	–	–	–	–	–
Not of Hispanic origin	372	–	1	1	2	–	–	–	–	4
Other race	17	1	–	4	1	–	–	–	–	16
Hispanic origin	15	1	–	4	1	–	–	–	–	15
Not of Hispanic origin	2	–	–	–	–	–	–	–	–	1
PERCENT DISTRIBUTION BY RACE OF HOUSEHOLDER										
Occupied housing units	**100.0**	**100.0**	**100.0**	**100.0**	**100.0**	**100.0**	**100.0**	**100.0**	**100.0**	**100.0**
White	97.5	99.7	99.8	99.4	98.1	99.6	99.8	99.8	100.0	98.8
Black	.2	–	–	–	–	–	–	–	–	–
American Indian, Eskimo, or Aleut	.5	–	–	.3	1.1	.4	.2	.2	–	.3
American Indian	.5	–	–	.3	1.1	.4	.2	.2	–	.3
Asian or Pacific Islander	1.8	–	.2	.1	.6	–	–	–	–	.2
Asian	1.8	–	.2	.1	.6	–	–	–	–	.2
Pacific Islander	–	–	–	–	–	–	–	–	–	–
Other race	.1	.3	–	.2	.3	–	–	–	–	.8
PERCENT DISTRIBUTION BY HISPANIC ORIGIN OF HOUSEHOLDER										
Occupied housing units	**100.0**	**100.0**	**100.0**	**100.0**	**100.0**	**100.0**	**100.0**	**100.0**	**100.0**	**100.0**
Hispanic origin (of any race)	.4	2.2	.2	.5	1.1	–	.4	–	–	1.1
Mexican	.1	2.2	.2	.3	1.1	–	.2	–	–	.9
Puerto Rican	–	–	–	.1	–	–	–	–	–	–
Cuban	–	–	–	–	–	–	–	–	–	–
Other Hispanic	.2	–	–	.1	–	–	.2	–	–	.2
Not of Hispanic origin	99.6	97.8	99.8	99.5	98.9	100.0	99.6	100.0	100.0	98.9
PERCENT OF HOUSEHOLDERS WHITE, NOT OF HISPANIC ORIGIN										
Occupied housing units	**100.0**	**100.0**	**100.0**	**100.0**	**100.0**	**100.0**	**100.0**	**100.0**	**100.0**	**100.0**
White	97.5	99.7	99.8	99.4	98.1	99.6	99.8	99.8	100.0	98.8
Not of Hispanic origin	97.2	97.8	99.6	99.1	97.2	99.6	99.3	99.8	100.0	98.4

TIPSII [UPF] GH155 CENSUS90 72583600 06/22/92 5:25 PM MACHINE: C DATA:CENSUS90*H1TIPSDA55. 06/19/92 14:06:28 TAPE: NONE FRAME: 41
TSF:CENSUS90*92. 06/19/92 14:08:03 UTF:CENSUS90*93. 06/19/92 14:08:03 META:CENSUS90*H1TABLES55. 06/19/92 14:27:03

Table 5. **Occupied Housing Units by Race and Hispanic Origin of Householder: 1990**—Con.

[For definitions of terms and meanings of symbols, see text]

Place and [In Selected States] County Subdivision [1,000 or More Persons]	Ellington town	Ellsworth village	Ellsworth town	Elm Grove village	Elroy city	Emmet town, Dodge County	Empire town	Erin town	Ettrick town	Eureka town
RACE OF HOUSEHOLDER										
Occupied housing units	**655**	**1 035**	**328**	**2 290**	**596**	**317**	**784**	**911**	**472**	**427**
White	652	1 032	325	2 257	592	315	779	906	472	426
Black	–	–	–	3	–	–	1	1	–	–
American Indian, Eskimo, or Aleut	2	–	3	1	1	–	1	3	–	1
American Indian	2	–	3	1	1	–	1	3	–	1
Eskimo	–	–	–	–	–	–	–	–	–	–
Aleut	–	–	–	–	–	–	–	–	–	–
Asian or Pacific Islander	1	2	–	28	–	2	3	–	–	–
Asian	1	2	–	27	–	2	3	–	–	–
Chinese	–	–	–	4	–	–	1	–	–	–
Filipino	–	2	–	4	–	–	–	–	–	–
Japanese	–	–	–	–	–	1	–	–	–	–
Asian Indian	1	–	–	14	–	–	–	–	–	–
Korean	–	–	–	3	–	–	1	–	–	–
Vietnamese	–	–	–	–	–	–	–	–	–	–
Cambodian	–	–	–	–	–	–	–	–	–	–
Hmong	–	–	–	–	–	1	–	–	–	–
Laotian	–	–	–	–	–	–	–	–	–	–
Thai	–	–	–	–	–	–	1	–	–	–
Other Asian	–	–	–	2	–	–	–	–	–	–
Bangladeshi	–	–	–	–	–	–	–	–	–	–
Burmese	–	–	–	–	–	–	–	–	–	–
Indonesian	–	–	–	1	–	–	–	–	–	–
Malayan	–	–	–	–	–	–	–	–	–	–
Okinawan	–	–	–	–	–	–	–	–	–	–
Pakistani	–	–	–	1	–	–	–	–	–	–
Sri Lankan	–	–	–	–	–	–	–	–	–	–
All other Asian	–	–	–	–	–	–	–	–	–	–
Pacific Islander	–	–	–	1	–	–	–	–	–	–
Hawaiian	–	–	–	–	–	–	–	–	–	–
Samoan	–	–	–	–	–	–	–	–	–	–
Guamanian	–	–	–	1	–	–	–	–	–	–
Other Pacific Islander	–	–	–	–	–	–	–	–	–	–
Tongan	–	–	–	–	–	–	–	–	–	–
Tahitian	–	–	–	–	–	–	–	–	–	–
Northern Mariana Islander	–	–	–	–	–	–	–	–	–	–
Palauan	–	–	–	–	–	–	–	–	–	–
Fijian	–	–	–	–	–	–	–	–	–	–
All other Pacific Islander	–	–	–	–	–	–	–	–	–	–
Other race	–	1	–	1	3	–	–	1	–	–
HISPANIC ORIGIN OF HOUSEHOLDER										
Occupied housing units	**655**	**1 035**	**328**	**2 290**	**596**	**317**	**784**	**911**	**472**	**427**
Hispanic origin (of any race)	–	2	2	8	5	–	1	2	–	–
Mexican	–	2	1	6	2	–	1	2	–	–
Puerto Rican	–	–	–	–	1	–	–	–	–	–
Cuban	–	–	–	–	2	–	–	–	–	–
Other Hispanic	–	–	1	2	–	–	–	–	–	–
Not of Hispanic origin	655	1 033	326	2 282	591	317	783	909	472	427
RACE AND HISPANIC ORIGIN OF HOUSEHOLDER										
Occupied housing units	**655**	**1 035**	**328**	**2 290**	**596**	**317**	**784**	**911**	**472**	**427**
White	652	1 032	325	2 257	592	315	779	906	472	426
Hispanic origin	–	1	2	7	2	–	1	1	–	–
Not of Hispanic origin	652	1 031	323	2 250	590	315	778	905	472	426
Black	–	–	–	3	–	–	1	1	–	–
Hispanic origin	–	–	–	–	–	–	–	–	–	–
Not of Hispanic origin	–	–	–	3	–	–	1	1	–	–
American Indian, Eskimo, or Aleut	2	–	3	1	1	–	1	3	–	1
Hispanic origin	–	–	–	–	–	–	–	–	–	–
Not of Hispanic origin	2	–	3	1	1	–	1	3	–	1
Asian or Pacific Islander	1	2	–	28	–	2	3	–	–	–
Hispanic origin	–	–	–	–	–	–	–	–	–	–
Not of Hispanic origin	1	2	–	28	–	2	3	–	–	–
Other race	–	1	–	1	3	–	–	1	–	–
Hispanic origin	–	1	–	1	3	–	–	1	–	–
Not of Hispanic origin	–	–	–	–	–	–	–	–	–	–
PERCENT DISTRIBUTION BY RACE OF HOUSEHOLDER										
Occupied housing units	**100.0**	**100.0**	**100.0**	**100.0**	**100.0**	**100.0**	**100.0**	**100.0**	**100.0**	**100.0**
White	99.5	99.7	99.1	98.6	99.3	99.4	99.4	99.5	100.0	99.8
Black	–	–	–	.1	–	–	.1	.1	–	–
American Indian, Eskimo, or Aleut	.3	–	.9	–	.2	–	.1	.3	–	.2
American Indian	.3	–	.9	–	.2	–	.1	.3	–	.2
Asian or Pacific Islander	.2	.2	–	1.2	–	.6	.4	–	–	–
Asian	.2	.2	–	1.2	–	.6	.4	–	–	–
Pacific Islander	–	–	–	–	–	–	–	–	–	–
Other race	–	.1	–	–	.5	–	–	.1	–	–
PERCENT DISTRIBUTION BY HISPANIC ORIGIN OF HOUSEHOLDER										
Occupied housing units	**100.0**	**100.0**	**100.0**	**100.0**	**100.0**	**100.0**	**100.0**	**100.0**	**100.0**	**100.0**
Hispanic origin (of any race)	–	.2	.6	.3	.8	–	.1	.2	–	–
Mexican	–	.2	.3	.3	.3	–	.1	.2	–	–
Puerto Rican	–	–	–	–	.2	–	–	–	–	–
Cuban	–	–	–	–	.3	–	–	–	–	–
Other Hispanic	–	–	.3	.1	–	–	–	–	–	–
Not of Hispanic origin	100.0	99.8	99.4	99.7	99.2	100.0	99.9	99.8	100.0	100.0
PERCENT OF HOUSEHOLDERS WHITE, NOT OF HISPANIC ORIGIN										
Occupied housing units	**100.0**	**100.0**	**100.0**	**100.0**	**100.0**	**100.0**	**100.0**	**100.0**	**100.0**	**100.0**
White	99.5	99.7	99.1	98.6	99.3	99.4	99.4	99.5	100.0	99.8
Not of Hispanic origin	99.5	99.6	98.5	98.3	99.0	99.4	99.2	99.3	100.0	99.8

TIPSII [UPF] GH155 CENSUS90 72583600 06/22/92 5:25 PM MACHINE: C DATA:CENSUS90*H1TIPSDA55. 06/19/92 14:06:28 TAPE: NONE FRAME: 42
TSF:CENSUS90*92. 06/19/92 14:08:03 UTF:CENSUS90*93. 06/19/92 14:08:03 META:CENSUS90*H1TABLES55. 06/19/92 14:27:03

Table 5. **Occupied Housing Units by Race and Hispanic Origin of Householder: 1990**—Con.

[For definitions of terms and meanings of symbols, see text]

Place and [In Selected States] County Subdivision [1,000 or More Persons]	Evansville city	Evergreen CDP	Excelsior town	Fall Creek village	Farmington town, Jefferson County	Farmington town, La Crosse County	Farmington town, Polk County	Farmington town, Washington County	Farmington town, Waupaca County	Fennimore city
RACE OF HOUSEHOLDER										
Occupied housing units	**1 250**	**1 074**	**400**	**393**	**447**	**583**	**400**	**789**	**1 082**	**940**
White	1 248	1 067	397	392	447	583	400	788	1 078	938
Black	1	1	1	–	–	–	–	–	1	–
American Indian, Eskimo, or Aleut	1	2	1	1	–	–	–	–	–	–
American Indian	1	2	–	1	–	–	–	–	–	–
Eskimo	–	–	1	–	–	–	–	–	–	–
Aleut	–	–	–	–	–	–	–	–	–	–
Asian or Pacific Islander	–	4	1	–	–	–	–	1	1	2
Asian	–	4	1	–	–	–	–	–	1	2
Chinese	–	–	–	–	–	–	–	–	–	–
Filipino	–	–	–	–	–	–	–	–	–	1
Japanese	–	1	–	–	–	–	–	–	–	–
Asian Indian	–	1	1	–	–	–	–	–	1	1
Korean	–	–	–	–	–	–	–	–	–	–
Vietnamese	–	2	–	–	–	–	–	–	–	–
Cambodian	–	–	–	–	–	–	–	–	–	–
Hmong	–	–	–	–	–	–	–	–	–	–
Laotian	–	–	–	–	–	–	–	–	–	–
Thai	–	–	–	–	–	–	–	–	–	–
Other Asian	–	–	–	–	–	–	–	–	–	–
Bangladeshi	–	–	–	–	–	–	–	–	–	–
Burmese	–	–	–	–	–	–	–	–	–	–
Indonesian	–	–	–	–	–	–	–	–	–	–
Malayan	–	–	–	–	–	–	–	–	–	–
Okinawan	–	–	–	–	–	–	–	–	–	–
Pakistani	–	–	–	–	–	–	–	–	–	–
Sri Lankan	–	–	–	–	–	–	–	–	–	–
All other Asian	–	–	–	–	–	–	–	–	–	–
Pacific Islander	–	–	–	–	–	–	–	1	–	–
Hawaiian	–	–	–	–	–	–	–	–	–	–
Samoan	–	–	–	–	–	–	–	–	–	–
Guamanian	–	–	–	–	–	–	–	1	–	–
Other Pacific Islander	–	–	–	–	–	–	–	–	–	–
Tongan	–	–	–	–	–	–	–	–	–	–
Tahitian	–	–	–	–	–	–	–	–	–	–
Northern Mariana Islander	–	–	–	–	–	–	–	–	–	–
Palauan	–	–	–	–	–	–	–	–	–	–
Fijian	–	–	–	–	–	–	–	–	–	–
All other Pacific Islander	–	–	–	–	–	–	–	–	–	–
Other race	–	–	–	–	–	–	–	–	2	–
HISPANIC ORIGIN OF HOUSEHOLDER										
Occupied housing units	**1 250**	**1 074**	**400**	**393**	**447**	**583**	**400**	**789**	**1 082**	**940**
Hispanic origin (of any race)	4	1	2	1	1	1	–	2	5	–
Mexican	4	–	–	1	1	1	–	2	5	–
Puerto Rican	–	–	–	–	–	–	–	–	–	–
Cuban	–	–	–	–	–	–	–	–	–	–
Other Hispanic	–	1	2	–	–	–	–	–	–	–
Not of Hispanic origin	1 246	1 073	398	392	446	582	400	787	1 077	940
RACE AND HISPANIC ORIGIN OF HOUSEHOLDER										
Occupied housing units	**1 250**	**1 074**	**400**	**393**	**447**	**583**	**400**	**789**	**1 082**	**940**
White	1 248	1 067	397	392	447	583	400	788	1 078	938
Hispanic origin	4	1	2	1	1	1	–	2	3	–
Not of Hispanic origin	1 244	1 066	395	391	446	582	400	786	1 075	938
Black	1	1	1	–	–	–	–	–	1	–
Hispanic origin	–	–	–	–	–	–	–	–	–	–
Not of Hispanic origin	1	1	1	–	–	–	–	–	1	–
American Indian, Eskimo, or Aleut	1	2	1	1	–	–	–	–	–	–
Hispanic origin	–	–	–	–	–	–	–	–	–	–
Not of Hispanic origin	1	2	1	1	–	–	–	–	–	–
Asian or Pacific Islander	–	4	1	–	–	–	–	1	1	2
Hispanic origin	–	–	–	–	–	–	–	–	–	–
Not of Hispanic origin	–	4	1	–	–	–	–	1	1	2
Other race	–	–	–	–	–	–	–	–	2	–
Hispanic origin	–	–	–	–	–	–	–	–	2	–
Not of Hispanic origin	–	–	–	–	–	–	–	–	–	–
PERCENT DISTRIBUTION BY RACE OF HOUSEHOLDER										
Occupied housing units	**100.0**	**100.0**	**100.0**	**100.0**	**100.0**	**100.0**	**100.0**	**100.0**	**100.0**	**100.0**
White	99.8	99.3	99.3	99.7	100.0	100.0	100.0	99.9	99.6	99.8
Black	.1	.1	.3	–	–	–	–	–	.1	–
American Indian, Eskimo, or Aleut	.1	.2	.3	.3	–	–	–	–	–	–
American Indian	.1	.2	–	.3	–	–	–	–	–	–
Asian or Pacific Islander	–	.4	.3	–	–	–	–	.1	.1	.2
Asian	–	.4	.3	–	–	–	–	–	.1	.2
Pacific Islander	–	–	–	–	–	–	–	.1	–	–
Other race	–	–	–	–	–	–	–	–	.2	–
PERCENT DISTRIBUTION BY HISPANIC ORIGIN OF HOUSEHOLDER										
Occupied housing units	**100.0**	**100.0**	**100.0**	**100.0**	**100.0**	**100.0**	**100.0**	**100.0**	**100.0**	**100.0**
Hispanic origin (of any race)	.3	.1	.5	.3	.2	.2	–	.3	.5	–
Mexican	.3	–	–	.3	.2	.2	–	.3	.5	–
Puerto Rican	–	–	–	–	–	–	–	–	–	–
Cuban	–	–	–	–	–	–	–	–	–	–
Other Hispanic	–	.1	.5	–	–	–	–	–	–	–
Not of Hispanic origin	99.7	99.9	99.5	99.7	99.8	99.8	100.0	99.7	99.5	100.0
PERCENT OF HOUSEHOLDERS WHITE, NOT OF HISPANIC ORIGIN										
Occupied housing units	**100.0**	**100.0**	**100.0**	**100.0**	**100.0**	**100.0**	**100.0**	**100.0**	**100.0**	**100.0**
White	99.8	99.3	99.3	99.7	100.0	100.0	100.0	99.9	99.6	99.8
Not of Hispanic origin	99.5	99.3	98.8	99.5	99.8	99.8	100.0	99.6	99.4	99.8

TIPSII [UPF] GH155 CENSUS90 72583600 06/22/92 5:25 PM MACHINE: C DATA:CENSUS90*H1TIPSDA55. 06/19/92 14:06:28 TAPE: NONE FRAME: 43
TSF:CENSUS90*92. 06/19/92 14:08:03 UTF:CENSUS90*93. 06/19/92 14:08:03 META:CENSUS90*H1TABLES55. 06/19/92 14:27:03

Table 5. **Occupied Housing Units by Race and Hispanic Origin of Householder: 1990**—Con.

[For definitions of terms and meanings of symbols, see text]

Place and [In Selected States] County Subdivision [1,000 or More Persons]	Fitchburg city	Flambeau town, Rusk County	Florence town	Fond du Lac city	Fond du Lac town	Fontana-on-Geneva Lake village	Forest town, Fond du Lac County	Fort Atkinson city	Fox Lake city	Fox Lake town
RACE OF HOUSEHOLDER										
Occupied housing units	**6 399**	**363**	**806**	**14 637**	**846**	**652**	**345**	**3 987**	**505**	**459**
White	6 080	362	804	14 418	839	645	344	3 952	501	457
Black	198	–	–	22	–	1	–	3	–	2
American Indian, Eskimo, or Aleut	16	1	2	63	3	1	1	8	1	–
American Indian	16	1	2	63	3	–	1	7	1	–
Eskimo	–	–	–	–	–	–	–	–	–	–
Aleut	–	–	–	–	–	1	–	1	–	–
Asian or Pacific Islander	78	–	–	65	1	4	–	12	–	–
Asian	77	–	–	63	1	4	–	12	–	–
Chinese	22	–	–	8	–	1	–	5	–	–
Filipino	4	–	–	7	–	1	–	3	–	–
Japanese	5	–	–	3	–	1	–	1	–	–
Asian Indian	13	–	–	12	–	1	–	1	–	–
Korean	15	–	–	3	–	–	–	1	–	–
Vietnamese	6	–	–	3	–	–	–	–	–	–
Cambodian	1	–	–	–	–	–	–	–	–	–
Hmong	–	–	–	23	1	–	–	–	–	–
Laotian	–	–	–	2	–	–	–	1	–	–
Thai	–	–	–	–	–	–	–	–	–	–
Other Asian	11	–	–	2	–	–	–	–	–	–
Bangladeshi	–	–	–	–	–	–	–	–	–	–
Burmese	1	–	–	–	–	–	–	–	–	–
Indonesian	4	–	–	–	–	–	–	–	–	–
Malayan	2	–	–	–	–	–	–	–	–	–
Okinawan	–	–	–	–	–	–	–	–	–	–
Pakistani	2	–	–	–	–	–	–	–	–	–
Sri Lankan	–	–	–	–	–	–	–	–	–	–
All other Asian	2	–	–	2	–	–	–	–	–	–
Pacific Islander	1	–	–	2	–	–	–	–	–	–
Hawaiian	1	–	–	1	–	–	–	–	–	–
Samoan	–	–	–	1	–	–	–	–	–	–
Guamanian	–	–	–	–	–	–	–	–	–	–
Other Pacific Islander	–	–	–	–	–	–	–	–	–	–
Tongan	–	–	–	–	–	–	–	–	–	–
Tahitian	–	–	–	–	–	–	–	–	–	–
Northern Mariana Islander	–	–	–	–	–	–	–	–	–	–
Palauan	–	–	–	–	–	–	–	–	–	–
Fijian	–	–	–	–	–	–	–	–	–	–
All other Pacific Islander	–	–	–	–	–	–	–	–	–	–
Other race	27	–	–	69	3	1	–	12	3	–
HISPANIC ORIGIN OF HOUSEHOLDER										
Occupied housing units	**6 399**	**363**	**806**	**14 637**	**846**	**652**	**345**	**3 987**	**505**	**459**
Hispanic origin (of any race)	80	1	1	166	5	6	–	24	8	3
Mexican	36	–	–	144	2	3	–	18	7	1
Puerto Rican	7	–	–	6	–	–	–	3	–	–
Cuban	6	–	–	–	1	–	–	–	–	–
Other Hispanic	31	1	1	16	2	3	–	3	1	2
Not of Hispanic origin	6 319	362	805	14 471	841	646	345	3 963	497	456
RACE AND HISPANIC ORIGIN OF HOUSEHOLDER										
Occupied housing units	**6 399**	**363**	**806**	**14 637**	**846**	**652**	**345**	**3 987**	**505**	**459**
White	6 080	362	804	14 418	839	645	344	3 952	501	457
Hispanic origin	48	1	1	94	2	5	–	12	5	3
Not of Hispanic origin	6 032	361	803	14 324	837	640	344	3 940	496	454
Black	198	–	–	22	–	1	–	3	–	2
Hispanic origin	5	–	–	–	–	–	–	–	–	–
Not of Hispanic origin	193	–	–	22	–	1	–	3	–	2
American Indian, Eskimo, or Aleut	16	1	2	63	3	1	1	8	1	–
Hispanic origin	–	–	–	2	–	–	–	–	–	–
Not of Hispanic origin	16	1	2	61	3	1	1	8	1	–
Asian or Pacific Islander	78	–	–	65	1	4	–	12	–	–
Hispanic origin	2	–	–	1	–	–	–	–	–	–
Not of Hispanic origin	76	–	–	64	1	4	–	12	–	–
Other race	27	–	–	69	3	1	–	12	3	–
Hispanic origin	25	–	–	69	3	1	–	12	3	–
Not of Hispanic origin	2	–	–	–	–	–	–	–	–	–
PERCENT DISTRIBUTION BY RACE OF HOUSEHOLDER										
Occupied housing units	**100.0**	**100.0**	**100.0**	**100.0**	**100.0**	**100.0**	**100.0**	**100.0**	**100.0**	**100.0**
White	95.0	99.7	99.8	98.5	99.2	98.9	99.7	99.1	99.2	99.6
Black	3.1	–	–	.2	–	.2	–	.1	–	.4
American Indian, Eskimo, or Aleut	.3	.3	.2	.4	.4	.2	.3	.2	.2	–
American Indian	.3	.3	.2	.4	.4	–	.3	.2	.2	–
Asian or Pacific Islander	1.2	–	–	.4	.1	.6	–	.3	–	–
Asian	1.2	–	–	.4	.1	.6	–	.3	–	–
Pacific Islander	–	–	–	–	–	–	–	–	–	–
Other race	.4	–	–	.5	.4	.2	–	.3	.6	–
PERCENT DISTRIBUTION BY HISPANIC ORIGIN OF HOUSEHOLDER										
Occupied housing units	**100.0**	**100.0**	**100.0**	**100.0**	**100.0**	**100.0**	**100.0**	**100.0**	**100.0**	**100.0**
Hispanic origin (of any race)	1.3	.3	.1	1.1	.6	.9	–	.6	1.6	.7
Mexican	.6	–	–	1.0	.2	.5	–	.5	1.4	.2
Puerto Rican	.1	–	–	–	–	–	–	.1	–	–
Cuban	.1	–	–	–	.1	–	–	–	–	–
Other Hispanic	.5	.3	.1	.1	.2	.5	–	.1	.2	.4
Not of Hispanic origin	98.7	99.7	99.9	98.9	99.4	99.1	100.0	99.4	98.4	99.3
PERCENT OF HOUSEHOLDERS WHITE, NOT OF HISPANIC ORIGIN										
Occupied housing units	**100.0**	**100.0**	**100.0**	**100.0**	**100.0**	**100.0**	**100.0**	**100.0**	**100.0**	**100.0**
White	95.0	99.7	99.8	98.5	99.2	98.9	99.7	99.1	99.2	99.6
Not of Hispanic origin	94.3	99.4	99.6	97.9	98.9	98.2	99.7	98.8	98.2	98.9

TIPSII [UPF] GH155 CENSUS90 72583600 06/22/92 5:25 PM MACHINE: C DATA:CENSUS90*H1TIPSDA55. 06/19/92 14:06:28 TAPE: NONE FRAME: 44
TSF:CENSUS90*92. 06/19/92 14:08:03 UTF:CENSUS90*93. 06/19/92 14:08:03 META:CENSUS90*H1TABLES55. 06/19/92 14:27:03

Table 5. **Occupied Housing Units by Race and Hispanic Origin of Householder: 1990**—Con.

[For definitions of terms and meanings of symbols, see text]

Place and [In Selected States] County Subdivision [1,000 or More Persons]	Fox Point village	Franklin town, Manitowoc County	Franklin city	Frederic village	Fredonia village	Fredonia town	Freedom town, Outagamie County	French Island CDP	Friendship town	Fulton town
RACE OF HOUSEHOLDER										
Occupied housing units	**2 840**	**420**	**7 434**	**501**	**505**	**641**	**1 306**	**1 652**	**841**	**1 055**
White	2 792	416	7 318	498	503	636	1 294	1 637	837	1 051
Black	24	–	25	–	–	2	–	2	–	2
American Indian, Eskimo, or Aleut	2	4	26	3	1	–	12	4	2	1
American Indian	2	4	26	3	1	–	11	4	2	1
Eskimo	–	–	–	–	–	–	1	–	–	–
Aleut	–	–	–	–	–	–	–	–	–	–
Asian or Pacific Islander	21	–	43	–	–	1	–	3	1	–
Asian	21	–	43	–	–	1	–	3	1	–
Chinese	8	–	5	–	–	–	–	–	1	–
Filipino	2	–	2	–	–	–	–	–	–	–
Japanese	6	–	7	–	–	–	–	–	–	–
Asian Indian	3	–	18	–	–	–	–	–	–	–
Korean	1	–	7	–	–	–	–	–	–	–
Vietnamese	–	–	–	–	–	–	–	–	–	–
Cambodian	–	–	–	–	–	–	–	–	–	–
Hmong	–	–	–	–	–	1	–	1	–	–
Laotian	–	–	2	–	–	–	–	–	–	–
Thai	–	–	1	–	–	–	–	–	–	–
Other Asian	1	–	1	–	–	–	–	2	–	–
Bangladeshi	–	–	–	–	–	–	–	–	–	–
Burmese	–	–	–	–	–	–	–	–	–	–
Indonesian	–	–	–	–	–	–	–	–	–	–
Malayan	–	–	–	–	–	–	–	–	–	–
Okinawan	–	–	–	–	–	–	–	–	–	–
Pakistani	–	–	1	–	–	–	–	1	–	–
Sri Lankan	1	–	–	–	–	–	–	–	–	–
All other Asian	–	–	–	–	–	–	–	1	–	–
Pacific Islander	–	–	–	–	–	–	–	–	–	–
Hawaiian	–	–	–	–	–	–	–	–	–	–
Samoan	–	–	–	–	–	–	–	–	–	–
Guamanian	–	–	–	–	–	–	–	–	–	–
Other Pacific Islander	–	–	–	–	–	–	–	–	–	–
Tongan	–	–	–	–	–	–	–	–	–	–
Tahitian	–	–	–	–	–	–	–	–	–	–
Northern Mariana Islander	–	–	–	–	–	–	–	–	–	–
Palauan	–	–	–	–	–	–	–	–	–	–
Fijian	–	–	–	–	–	–	–	–	–	–
All other Pacific Islander	–	–	–	–	–	–	–	–	–	–
Other race	1	–	22	–	1	2	–	6	1	1
HISPANIC ORIGIN OF HOUSEHOLDER										
Occupied housing units	**2 840**	**420**	**7 434**	**501**	**505**	**641**	**1 306**	**1 652**	**841**	**1 055**
Hispanic origin (of any race)	12	1	87	2	2	7	2	7	2	6
Mexican	–	1	60	1	1	6	–	4	2	2
Puerto Rican	2	–	12	–	–	–	–	1	–	–
Cuban	–	–	5	–	–	–	–	1	–	–
Other Hispanic	10	–	10	1	1	1	2	1	–	4
Not of Hispanic origin	2 828	419	7 347	499	503	634	1 304	1 645	839	1 049
RACE AND HISPANIC ORIGIN OF HOUSEHOLDER										
Occupied housing units	**2 840**	**420**	**7 434**	**501**	**505**	**641**	**1 306**	**1 652**	**841**	**1 055**
White	2 792	416	7 318	498	503	636	1 294	1 637	837	1 051
Hispanic origin	11	1	63	1	1	5	2	–	1	5
Not of Hispanic origin	2 781	415	7 255	497	502	631	1 292	1 637	836	1 046
Black	24	–	25	–	–	2	–	2	–	2
Hispanic origin	–	–	–	–	–	–	–	–	–	–
Not of Hispanic origin	24	–	25	–	–	2	–	2	–	2
American Indian, Eskimo, or Aleut	2	4	26	3	1	–	12	4	2	1
Hispanic origin	–	–	1	1	–	–	–	1	–	–
Not of Hispanic origin	2	4	25	2	1	–	12	3	2	1
Asian or Pacific Islander	21	–	43	–	–	1	–	3	1	–
Hispanic origin	–	–	1	–	–	–	–	–	–	–
Not of Hispanic origin	21	–	42	–	–	1	–	3	1	–
Other race	1	–	22	–	1	2	–	6	1	1
Hispanic origin	1	–	22	–	1	2	–	6	1	1
Not of Hispanic origin	–	–	–	–	–	–	–	–	–	–
PERCENT DISTRIBUTION BY RACE OF HOUSEHOLDER										
Occupied housing units	**100.0**	**100.0**	**100.0**	**100.0**	**100.0**	**100.0**	**100.0**	**100.0**	**100.0**	**100.0**
White	98.3	99.0	98.4	99.4	99.6	99.2	99.1	99.1	99.5	99.6
Black	.8	–	.3	–	–	.3	–	.1	–	.2
American Indian, Eskimo, or Aleut	.1	1.0	.3	.6	.2	–	.9	.2	.2	.1
American Indian	.1	1.0	.3	.6	.2	–	.8	.2	.2	.1
Asian or Pacific Islander	.7	–	.6	–	–	.2	–	.2	.1	–
Asian	.7	–	.6	–	–	.2	–	.2	.1	–
Pacific Islander	–	–	–	–	–	–	–	–	–	–
Other race	–	–	.3	–	.2	.3	–	.4	.1	.1
PERCENT DISTRIBUTION BY HISPANIC ORIGIN OF HOUSEHOLDER										
Occupied housing units	**100.0**	**100.0**	**100.0**	**100.0**	**100.0**	**100.0**	**100.0**	**100.0**	**100.0**	**100.0**
Hispanic origin (of any race)	.4	.2	1.2	.4	.4	1.1	.2	.4	.2	.6
Mexican	–	.2	.8	.2	.2	.9	–	.2	.2	.2
Puerto Rican	.1	–	.2	–	–	–	–	.1	–	–
Cuban	–	–	.1	–	–	–	–	.1	–	–
Other Hispanic	.4	–	.1	.2	.2	.2	.2	.1	–	.4
Not of Hispanic origin	99.6	99.8	98.8	99.6	99.6	98.9	99.8	99.6	99.8	99.4
PERCENT OF HOUSEHOLDERS WHITE, NOT OF HISPANIC ORIGIN										
Occupied housing units	**100.0**	**100.0**	**100.0**	**100.0**	**100.0**	**100.0**	**100.0**	**100.0**	**100.0**	**100.0**
White	98.3	99.0	98.4	99.4	99.6	99.2	99.1	99.1	99.5	99.6
Not of Hispanic origin	97.9	98.8	97.6	99.2	99.4	98.4	98.9	99.1	99.4	99.1

TIPSII [UPF] GH155 CENSUS90 72583600 06/22/92 5:25 PM MACHINE: C DATA:CENSUS90*H1TIPSDA55. 06/19/92 14:06:28 TAPE: NONE FRAME: 45
TSF:CENSUS90*92. 06/19/92 14:08:03 UTF:CENSUS90*93. 06/19/92 14:08:03 META:CENSUS90*H1TABLES55. 06/19/92 14:27:03

Table 5. **Occupied Housing Units by Race and Hispanic Origin of Householder: 1990**—Con.

[For definitions of terms and meanings of symbols, see text]

Place and [In Selected States] County Subdivision [1,000 or More Persons]	Gale town	Galesville city	Gardner town	Garfield town, Polk County	Genesee town	Geneva town	Genoa City village	Germantown village	Gibson town	Gillett city
RACE OF HOUSEHOLDER										
Occupied housing units	**570**	**537**	**387**	**404**	**1 836**	**1 213**	**455**	**4 931**	**442**	**573**
White	570	536	382	403	1 825	1 204	451	4 894	442	570
Black	–	1	–	–	2	3	–	15	–	–
American Indian, Eskimo, or Aleut	–	–	5	–	1	2	–	3	–	3
American Indian	–	–	5	–	1	2	–	3	–	2
Eskimo	–	–	–	–	–	–	–	–	–	1
Aleut	–	–	–	–	–	–	–	–	–	–
Asian or Pacific Islander	–	–	–	1	2	2	–	16	–	–
Asian	–	–	–	1	2	2	–	16	–	–
Chinese	–	–	–	–	–	1	–	5	–	–
Filipino	–	–	–	–	–	–	–	–	–	–
Japanese	–	–	–	–	–	–	–	1	–	–
Asian Indian	–	–	–	–	–	1	–	10	–	–
Korean	–	–	–	1	1	–	–	–	–	–
Vietnamese	–	–	–	–	–	–	–	–	–	–
Cambodian	–	–	–	–	–	–	–	–	–	–
Hmong	–	–	–	–	–	–	–	–	–	–
Laotian	–	–	–	–	–	–	–	–	–	–
Thai	–	–	–	–	–	–	–	–	–	–
Other Asian	–	–	–	–	1	–	–	–	–	–
Bangladeshi	–	–	–	–	–	–	–	–	–	–
Burmese	–	–	–	–	–	–	–	–	–	–
Indonesian	–	–	–	–	–	–	–	–	–	–
Malayan	–	–	–	–	–	–	–	–	–	–
Okinawan	–	–	–	–	–	–	–	–	–	–
Pakistani	–	–	–	–	–	–	–	–	–	–
Sri Lankan	–	–	–	–	–	–	–	–	–	–
All other Asian	–	–	–	–	1	–	–	–	–	–
Pacific Islander	–	–	–	–	–	–	–	–	–	–
Hawaiian	–	–	–	–	–	–	–	–	–	–
Samoan	–	–	–	–	–	–	–	–	–	–
Guamanian	–	–	–	–	–	–	–	–	–	–
Other Pacific Islander	–	–	–	–	–	–	–	–	–	–
Tongan	–	–	–	–	–	–	–	–	–	–
Tahitian	–	–	–	–	–	–	–	–	–	–
Northern Mariana Islander	–	–	–	–	–	–	–	–	–	–
Palauan	–	–	–	–	–	–	–	–	–	–
Fijian	–	–	–	–	–	–	–	–	–	–
All other Pacific Islander	–	–	–	–	–	–	–	–	–	–
Other race	–	–	–	–	6	2	4	3	–	–
HISPANIC ORIGIN OF HOUSEHOLDER										
Occupied housing units	**570**	**537**	**387**	**404**	**1 836**	**1 213**	**455**	**4 931**	**442**	**573**
Hispanic origin (of any race)	2	–	1	–	21	9	8	17	–	–
Mexican	1	–	–	–	16	7	8	9	–	–
Puerto Rican	1	–	–	–	2	2	–	2	–	–
Cuban	–	–	–	–	–	–	–	1	–	–
Other Hispanic	–	–	1	–	3	–	–	5	–	–
Not of Hispanic origin	568	537	386	404	1 815	1 204	447	4 914	442	573
RACE AND HISPANIC ORIGIN OF HOUSEHOLDER										
Occupied housing units	**570**	**537**	**387**	**404**	**1 836**	**1 213**	**455**	**4 931**	**442**	**573**
White	570	536	382	403	1 825	1 204	451	4 894	442	570
Hispanic origin	2	–	1	–	15	7	4	15	–	–
Not of Hispanic origin	568	536	381	403	1 810	1 197	447	4 879	442	570
Black	–	1	–	–	2	3	–	15	–	–
Hispanic origin	–	–	–	–	–	–	–	–	–	–
Not of Hispanic origin	–	1	–	–	2	3	–	15	–	–
American Indian, Eskimo, or Aleut	–	–	5	–	1	2	–	3	–	3
Hispanic origin	–	–	–	–	–	–	–	–	–	–
Not of Hispanic origin	–	–	5	–	1	2	–	3	–	3
Asian or Pacific Islander	–	–	–	1	2	2	–	16	–	–
Hispanic origin	–	–	–	–	–	–	–	–	–	–
Not of Hispanic origin	–	–	–	1	2	2	–	16	–	–
Other race	–	–	–	–	6	2	4	3	–	–
Hispanic origin	–	–	–	–	6	2	4	2	–	–
Not of Hispanic origin	–	–	–	–	–	–	–	1	–	–
PERCENT DISTRIBUTION BY RACE OF HOUSEHOLDER										
Occupied housing units	**100.0**	**100.0**	**100.0**	**100.0**	**100.0**	**100.0**	**100.0**	**100.0**	**100.0**	**100.0**
White	100.0	99.8	98.7	99.8	99.4	99.3	99.1	99.2	100.0	99.5
Black	–	.2	–	–	.1	.2	–	.3	–	–
American Indian, Eskimo, or Aleut	–	–	1.3	–	.1	.2	–	.1	–	.5
American Indian	–	–	1.3	–	.1	.2	–	.1	–	.3
Asian or Pacific Islander	–	–	–	.2	.1	.2	–	.3	–	–
Asian	–	–	–	.2	.1	.2	–	.3	–	–
Pacific Islander	–	–	–	–	–	–	–	–	–	–
Other race	–	–	–	–	.3	.2	.9	.1	–	–
PERCENT DISTRIBUTION BY HISPANIC ORIGIN OF HOUSEHOLDER										
Occupied housing units	**100.0**	**100.0**	**100.0**	**100.0**	**100.0**	**100.0**	**100.0**	**100.0**	**100.0**	**100.0**
Hispanic origin (of any race)	.4	–	.3	–	1.1	.7	1.8	.3	–	–
Mexican	.2	–	–	–	.9	.6	1.8	.2	–	–
Puerto Rican	.2	–	–	–	.1	.2	–	–	–	–
Cuban	–	–	–	–	–	–	–	–	–	–
Other Hispanic	–	–	.3	–	.2	–	–	.1	–	–
Not of Hispanic origin	99.6	100.0	99.7	100.0	98.9	99.3	98.2	99.7	100.0	100.0
PERCENT OF HOUSEHOLDERS WHITE, NOT OF HISPANIC ORIGIN										
Occupied housing units	**100.0**	**100.0**	**100.0**	**100.0**	**100.0**	**100.0**	**100.0**	**100.0**	**100.0**	**100.0**
White	100.0	99.8	98.7	99.8	99.4	99.3	99.1	99.2	100.0	99.5
Not of Hispanic origin	99.6	99.8	98.4	99.8	98.6	98.7	98.2	98.9	100.0	99.5

TIPSII [UPF] GH155 CENSUS90 72583600 06/22/92 5:25 PM MACHINE: C DATA:CENSUS90*H1TIPSDA55. 06/19/92 14:06:28 TAPE: NONE FRAME: 46
TSF:CENSUS90*92. 06/19/92 14:08:03 UTF:CENSUS90*93. 06/19/92 14:08:03 META:CENSUS90*H1TABLES55. 06/19/92 14:27:03

Table 5. **Occupied Housing Units by Race and Hispanic Origin of Householder: 1990**—Con.

[For definitions of terms and meanings of symbols, see text]

Place and [In Selected States] County Subdivision [1,000 or More Persons]	Gillett town	Glendale city	Glenmore town	Glenwood City city	Grafton village	Grafton town	Grand Chute town	Grand Rapids town	Grant town, Portage County	Grantsburg village
RACE OF HOUSEHOLDER										
Occupied housing units	**357**	**5 513**	**308**	**400**	**3 396**	**1 315**	**5 465**	**2 348**	**555**	**460**
White	356	5 165	308	400	3 380	1 302	5 391	2 330	552	454
Black	1	237	–	–	2	2	11	–	–	–
American Indian, Eskimo, or Aleut	–	7	–	–	5	6	20	8	1	6
American Indian	–	7	–	–	5	6	19	8	1	6
Eskimo	–	–	–	–	–	–	–	–	–	–
Aleut	–	–	–	–	–	–	1	–	–	–
Asian or Pacific Islander	–	90	–	–	3	4	28	10	1	–
Asian	–	90	–	–	3	4	27	10	1	–
Chinese	–	21	–	–	2	1	6	2	–	–
Filipino	–	8	–	–	1	1	5	3	–	–
Japanese	–	3	–	–	–	–	1	–	1	–
Asian Indian	–	43	–	–	–	–	12	–	–	–
Korean	–	7	–	–	–	–	2	1	–	–
Vietnamese	–	5	–	–	–	–	–	1	–	–
Cambodian	–	–	–	–	–	–	–	–	–	–
Hmong	–	–	–	–	–	1	–	2	–	–
Laotian	–	–	–	–	–	–	–	–	–	–
Thai	–	–	–	–	–	1	–	–	–	–
Other Asian	–	3	–	–	–	–	1	1	–	–
Bangladeshi	–	–	–	–	–	–	–	–	–	–
Burmese	–	–	–	–	–	–	–	–	–	–
Indonesian	–	–	–	–	–	–	–	–	–	–
Malayan	–	–	–	–	–	–	–	–	–	–
Okinawan	–	–	–	–	–	–	–	–	–	–
Pakistani	–	1	–	–	–	–	–	–	–	–
Sri Lankan	–	1	–	–	–	–	–	–	–	–
All other Asian	–	1	–	–	–	–	1	1	–	–
Pacific Islander	–	–	–	–	–	–	1	–	–	–
Hawaiian	–	–	–	–	–	–	1	–	–	–
Samoan	–	–	–	–	–	–	–	–	–	–
Guamanian	–	–	–	–	–	–	–	–	–	–
Other Pacific Islander	–	–	–	–	–	–	–	–	–	–
Tongan	–	–	–	–	–	–	–	–	–	–
Tahitian	–	–	–	–	–	–	–	–	–	–
Northern Mariana Islander	–	–	–	–	–	–	–	–	–	–
Palauan	–	–	–	–	–	–	–	–	–	–
Fijian	–	–	–	–	–	–	–	–	–	–
All other Pacific Islander	–	–	–	–	–	–	–	–	–	–
Other race	–	14	–	–	6	1	15	–	1	–
HISPANIC ORIGIN OF HOUSEHOLDER										
Occupied housing units	**357**	**5 513**	**308**	**400**	**3 396**	**1 315**	**5 465**	**2 348**	**555**	**460**
Hispanic origin (of any race)	–	42	1	–	12	3	30	4	1	–
Mexican	–	14	1	–	8	1	18	1	1	–
Puerto Rican	–	7	–	–	2	1	4	–	–	–
Cuban	–	1	–	–	1	–	1	–	–	–
Other Hispanic	–	20	–	–	1	1	7	3	–	–
Not of Hispanic origin	357	5 471	307	400	3 384	1 312	5 435	2 344	554	460
RACE AND HISPANIC ORIGIN OF HOUSEHOLDER										
Occupied housing units	**357**	**5 513**	**308**	**400**	**3 396**	**1 315**	**5 465**	**2 348**	**555**	**460**
White	356	5 165	308	400	3 380	1 302	5 391	2 330	552	454
Hispanic origin	–	28	1	–	3	2	12	3	–	–
Not of Hispanic origin	356	5 137	307	400	3 377	1 300	5 379	2 327	552	454
Black	1	237	–	–	2	2	11	–	–	–
Hispanic origin	–	1	–	–	–	–	3	–	–	–
Not of Hispanic origin	1	236	–	–	2	2	8	–	–	–
American Indian, Eskimo, or Aleut	–	7	–	–	5	6	20	8	1	6
Hispanic origin	–	–	–	–	2	–	–	–	–	–
Not of Hispanic origin	–	7	–	–	3	6	20	8	1	6
Asian or Pacific Islander	–	90	–	–	3	4	28	10	1	–
Hispanic origin	–	–	–	–	1	–	–	1	–	–
Not of Hispanic origin	–	90	–	–	2	4	28	9	1	–
Other race	–	14	–	–	6	1	15	–	1	–
Hispanic origin	–	13	–	–	6	1	15	–	1	–
Not of Hispanic origin	–	1	–	–	–	–	–	–	–	–
PERCENT DISTRIBUTION BY RACE OF HOUSEHOLDER										
Occupied housing units	**100.0**	**100.0**	**100.0**	**100.0**	**100.0**	**100.0**	**100.0**	**100.0**	**100.0**	**100.0**
White	99.7	93.7	100.0	100.0	99.5	99.0	98.6	99.2	99.5	98.7
Black	.3	4.3	–	–	.1	.2	.2	–	–	–
American Indian, Eskimo, or Aleut	–	.1	–	–	.1	.5	.4	.3	.2	1.3
American Indian	–	.1	–	–	.1	.5	.3	.3	.2	1.3
Asian or Pacific Islander	–	1.6	–	–	.1	.3	.5	.4	.2	–
Asian	–	1.6	–	–	.1	.3	.5	.4	.2	–
Pacific Islander	–	–	–	–	–	–	–	–	–	–
Other race	–	.3	–	–	.2	.1	.3	–	.2	–
PERCENT DISTRIBUTION BY HISPANIC ORIGIN OF HOUSEHOLDER										
Occupied housing units	**100.0**	**100.0**	**100.0**	**100.0**	**100.0**	**100.0**	**100.0**	**100.0**	**100.0**	**100.0**
Hispanic origin (of any race)	–	.8	.3	–	.4	.2	.5	.2	.2	–
Mexican	–	.3	.3	–	.2	.1	.3	–	.2	–
Puerto Rican	–	.1	–	–	.1	.1	.1	–	–	–
Cuban	–	–	–	–	–	–	–	–	–	–
Other Hispanic	–	.4	–	–	–	.1	.1	.1	–	–
Not of Hispanic origin	100.0	99.2	99.7	100.0	99.6	99.8	99.5	99.8	99.8	100.0
PERCENT OF HOUSEHOLDERS WHITE, NOT OF HISPANIC ORIGIN										
Occupied housing units	**100.0**	**100.0**	**100.0**	**100.0**	**100.0**	**100.0**	**100.0**	**100.0**	**100.0**	**100.0**
White	99.7	93.7	100.0	100.0	99.5	99.0	98.6	99.2	99.5	98.7
Not of Hispanic origin	99.7	93.2	99.7	100.0	99.4	98.9	98.4	99.1	99.5	98.7

TIPSII [UPF] GH155 CENSUS90 72583600 06/22/92 5:25 PM MACHINE: C DATA:CENSUS90*H1TIPSDA55. 06/19/92 14:06:28 TAPE: NONE FRAME: 47
TSF:CENSUS90*92. 06/19/92 14:08:03 UTF:CENSUS90*93. 06/19/92 14:08:03 META:CENSUS90*H1TABLES55. 06/19/92 14:27:03

Table 5. **Occupied Housing Units by Race and Hispanic Origin of Householder: 1990**—Con.

[For definitions of terms and meanings of symbols, see text]

Place and [In Selected States] County Subdivision [1,000 or More Persons]	Green Bay city	Green Bay town	Greenbush town	Greendale village	Greenfield town, La Crosse County	Greenfield city	Green Lake city	Green Lake town	Greenville town	Grover town, Marinette County
RACE OF HOUSEHOLDER										
Occupied housing units	**38 383**	**441**	**456**	**5 575**	**539**	**13 785**	**493**	**507**	**1 250**	**573**
White	37 009	438	455	5 481	538	13 531	489	506	1 246	573
Black	127	–	–	7	1	55	1	–	–	–
American Indian, Eskimo, or Aleut	715	2	1	8	–	33	1	1	4	–
American Indian	709	2	1	8	–	33	1	1	4	–
Eskimo	1	–	–	–	–	–	–	–	–	–
Aleut	5	–	–	–	–	–	–	–	–	–
Asian or Pacific Islander	410	–	–	68	–	92	2	–	–	–
Asian	403	–	–	67	–	90	2	–	–	–
Chinese	25	–	–	6	–	18	–	–	–	–
Filipino	9	–	–	26	–	17	–	–	–	–
Japanese	14	–	–	8	–	3	2	–	–	–
Asian Indian	37	–	–	17	–	27	–	–	–	–
Korean	13	–	–	6	–	13	–	–	–	–
Vietnamese	14	–	–	1	–	6	–	–	–	–
Cambodian	1	–	–	–	–	–	–	–	–	–
Hmong	218	–	–	–	–	–	–	–	–	–
Laotian	52	–	–	–	–	1	–	–	–	–
Thai	3	–	–	–	–	2	–	–	–	–
Other Asian	17	–	–	3	–	3	–	–	–	–
Bangladeshi	–	–	–	–	–	–	–	–	–	–
Burmese	–	–	–	–	–	–	–	–	–	–
Indonesian	–	–	–	–	–	–	–	–	–	–
Malayan	–	–	–	–	–	–	–	–	–	–
Okinawan	–	–	–	–	–	–	–	–	–	–
Pakistani	2	–	–	2	–	2	–	–	–	–
Sri Lankan	2	–	–	–	–	–	–	–	–	–
All other Asian	13	–	–	1	–	1	–	–	–	–
Pacific Islander	7	–	–	1	–	2	–	–	–	–
Hawaiian	2	–	–	1	–	1	–	–	–	–
Samoan	1	–	–	–	–	1	–	–	–	–
Guamanian	3	–	–	–	–	–	–	–	–	–
Other Pacific Islander	1	–	–	–	–	–	–	–	–	–
Tongan	–	–	–	–	–	–	–	–	–	–
Tahitian	–	–	–	–	–	–	–	–	–	–
Northern Mariana Islander	–	–	–	–	–	–	–	–	–	–
Palauan	–	–	–	–	–	–	–	–	–	–
Fijian	–	–	–	–	–	–	–	–	–	–
All other Pacific Islander	1	–	–	–	–	–	–	–	–	–
Other race	122	1	–	11	–	74	–	–	–	–
HISPANIC ORIGIN OF HOUSEHOLDER										
Occupied housing units	**38 383**	**441**	**456**	**5 575**	**539**	**13 785**	**493**	**507**	**1 250**	**573**
Hispanic origin (of any race)	282	1	1	37	1	187	5	1	3	–
Mexican	194	1	–	22	–	115	1	1	3	–
Puerto Rican	28	–	1	3	–	33	–	–	–	–
Cuban	7	–	–	1	–	7	–	–	–	–
Other Hispanic	53	–	–	11	1	32	4	–	–	–
Not of Hispanic origin	38 101	440	455	5 538	538	13 598	488	506	1 247	573
RACE AND HISPANIC ORIGIN OF HOUSEHOLDER										
Occupied housing units	**38 383**	**441**	**456**	**5 575**	**539**	**13 785**	**493**	**507**	**1 250**	**573**
White	37 009	438	455	5 481	538	13 531	489	506	1 246	573
Hispanic origin	125	–	1	24	1	114	5	1	3	–
Not of Hispanic origin	36 884	438	454	5 457	537	13 417	484	505	1 243	573
Black	127	–	–	7	1	55	1	–	–	–
Hispanic origin	5	–	–	–	–	1	–	–	–	–
Not of Hispanic origin	122	–	–	7	1	54	1	–	–	–
American Indian, Eskimo, or Aleut	715	2	1	8	–	33	1	1	4	–
Hispanic origin	28	–	–	–	–	1	–	–	–	–
Not of Hispanic origin	687	2	1	8	–	32	1	1	4	–
Asian or Pacific Islander	410	–	–	68	–	92	2	–	–	–
Hispanic origin	4	–	–	2	–	–	–	–	–	–
Not of Hispanic origin	406	–	–	66	–	92	2	–	–	–
Other race	122	1	–	11	–	74	–	–	–	–
Hispanic origin	120	1	–	11	–	71	–	–	–	–
Not of Hispanic origin	2	–	–	–	–	3	–	–	–	–
PERCENT DISTRIBUTION BY RACE OF HOUSEHOLDER										
Occupied housing units	**100.0**	**100.0**	**100.0**	**100.0**	**100.0**	**100.0**	**100.0**	**100.0**	**100.0**	**100.0**
White	96.4	99.3	99.8	98.3	99.8	98.2	99.2	99.8	99.7	100.0
Black	.3	–	–	.1	.2	.4	.2	–	–	–
American Indian, Eskimo, or Aleut	1.9	.5	.2	.1	–	.2	.2	.2	.3	–
American Indian	1.8	.5	.2	.1	–	.2	.2	.2	.3	–
Asian or Pacific Islander	1.1	–	–	1.2	–	.7	.4	–	–	–
Asian	1.0	–	–	1.2	–	.7	.4	–	–	–
Pacific Islander	–	–	–	–	–	–	–	–	–	–
Other race	.3	.2	–	.2	–	.5	–	–	–	–
PERCENT DISTRIBUTION BY HISPANIC ORIGIN OF HOUSEHOLDER										
Occupied housing units	**100.0**	**100.0**	**100.0**	**100.0**	**100.0**	**100.0**	**100.0**	**100.0**	**100.0**	**100.0**
Hispanic origin (of any race)	.7	.2	.2	.7	.2	1.4	1.0	.2	.2	–
Mexican	.5	.2	–	.4	–	.8	.2	.2	.2	–
Puerto Rican	.1	–	.2	.1	–	.2	–	–	–	–
Cuban	–	–	–	–	–	.1	–	–	–	–
Other Hispanic	.1	–	–	.2	.2	.2	.8	–	–	–
Not of Hispanic origin	99.3	99.8	99.8	99.3	99.8	98.6	99.0	99.8	99.8	100.0
PERCENT OF HOUSEHOLDERS WHITE, NOT OF HISPANIC ORIGIN										
Occupied housing units	**100.0**	**100.0**	**100.0**	**100.0**	**100.0**	**100.0**	**100.0**	**100.0**	**100.0**	**100.0**
White	96.4	99.3	99.8	98.3	99.8	98.2	99.2	99.8	99.7	100.0
Not of Hispanic origin	96.1	99.3	99.6	97.9	99.6	97.3	98.2	99.6	99.4	100.0

TIPSII [UPF] GH155 CENSUS90 72583600 06/22/92 5:25 PM MACHINE: C DATA:CENSUS90*H1TIPSDA55. 06/19/92 14:06:28 TAPE: NONE FRAME: 48
TSF:CENSUS90*92. 06/19/92 14:08:03 UTF:CENSUS90*93. 06/19/92 14:08:03 META:CENSUS90*H1TABLES55. 06/19/92 14:27:03

Table 5. **Occupied Housing Units by Race and Hispanic Origin of Householder: 1990**—Con.

[For definitions of terms and meanings of symbols, see text]

Place and [In Selected States] County Subdivision [1,000 or More Persons]	Hales Corners village	Hallie town	Hamilton town	Hammond village	Harmony town, Rock County	Harrison town, Calumet County	Hartford city	Hartford town	Hartland village	Hawthorne town
RACE OF HOUSEHOLDER										
Occupied housing units	**3 063**	**1 579**	**553**	**397**	**701**	**1 059**	**3 055**	**1 105**	**2 345**	**317**
White	3 031	1 570	551	395	699	1 056	3 028	1 098	2 332	312
Black	3	–	2	–	–	–	–	–	4	1
American Indian, Eskimo, or Aleut	6	4	–	2	2	3	3	2	2	4
American Indian	6	4	–	2	2	3	3	2	2	4
Eskimo	–	–	–	–	–	–	–	–	–	–
Aleut	–	–	–	–	–	–	–	–	–	–
Asian or Pacific Islander	15	1	–	–	–	–	11	4	7	–
Asian	15	1	–	–	–	–	11	4	7	–
Chinese	4	–	–	–	–	–	2	2	2	–
Filipino	3	–	–	–	–	–	2	–	2	–
Japanese	1	1	–	–	–	–	2	–	–	–
Asian Indian	4	–	–	–	–	–	2	1	2	–
Korean	2	–	–	–	–	–	3	1	1	–
Vietnamese	–	–	–	–	–	–	–	–	–	–
Cambodian	–	–	–	–	–	–	–	–	–	–
Hmong	–	–	–	–	–	–	–	–	–	–
Laotian	–	–	–	–	–	–	–	–	–	–
Thai	1	–	–	–	–	–	–	–	–	–
Other Asian	–	–	–	–	–	–	–	–	–	–
Bangladeshi	–	–	–	–	–	–	–	–	–	–
Burmese	–	–	–	–	–	–	–	–	–	–
Indonesian	–	–	–	–	–	–	–	–	–	–
Malayan	–	–	–	–	–	–	–	–	–	–
Okinawan	–	–	–	–	–	–	–	–	–	–
Pakistani	–	–	–	–	–	–	–	–	–	–
Sri Lankan	–	–	–	–	–	–	–	–	–	–
All other Asian	–	–	–	–	–	–	–	–	–	–
Pacific Islander	–	–	–	–	–	–	–	–	–	–
Hawaiian	–	–	–	–	–	–	–	–	–	–
Samoan	–	–	–	–	–	–	–	–	–	–
Guamanian	–	–	–	–	–	–	–	–	–	–
Other Pacific Islander	–	–	–	–	–	–	–	–	–	–
Tongan	–	–	–	–	–	–	–	–	–	–
Tahitian	–	–	–	–	–	–	–	–	–	–
Northern Mariana Islander	–	–	–	–	–	–	–	–	–	–
Palauan	–	–	–	–	–	–	–	–	–	–
Fijian	–	–	–	–	–	–	–	–	–	–
All other Pacific Islander	–	–	–	–	–	–	–	–	–	–
Other race	8	4	–	–	–	–	13	1	–	–
HISPANIC ORIGIN OF HOUSEHOLDER										
Occupied housing units	**3 063**	**1 579**	**553**	**397**	**701**	**1 059**	**3 055**	**1 105**	**2 345**	**317**
Hispanic origin (of any race)	22	11	1	–	1	1	37	2	11	1
Mexican	18	7	–	–	–	1	32	1	5	1
Puerto Rican	–	–	–	–	–	–	3	–	2	–
Cuban	–	–	–	–	–	–	–	–	1	–
Other Hispanic	4	4	1	–	1	–	2	1	3	–
Not of Hispanic origin	3 041	1 568	552	397	700	1 058	3 018	1 103	2 334	316
RACE AND HISPANIC ORIGIN OF HOUSEHOLDER										
Occupied housing units	**3 063**	**1 579**	**553**	**397**	**701**	**1 059**	**3 055**	**1 105**	**2 345**	**317**
White	3 031	1 570	551	395	699	1 056	3 028	1 098	2 332	312
Hispanic origin	14	5	1	–	1	1	24	1	11	1
Not of Hispanic origin	3 017	1 565	550	395	698	1 055	3 004	1 097	2 321	311
Black	3	–	2	–	–	–	–	–	4	1
Hispanic origin	–	–	–	–	–	–	–	–	–	–
Not of Hispanic origin	3	–	2	–	–	–	–	–	4	1
American Indian, Eskimo, or Aleut	6	4	–	2	2	3	3	2	2	4
Hispanic origin	–	2	–	–	–	–	–	–	–	–
Not of Hispanic origin	6	2	–	2	2	3	3	2	2	4
Asian or Pacific Islander	15	1	–	–	–	–	11	4	7	–
Hispanic origin	–	–	–	–	–	–	–	–	–	–
Not of Hispanic origin	15	1	–	–	–	–	11	4	7	–
Other race	8	4	–	–	–	–	13	1	–	–
Hispanic origin	8	4	–	–	–	–	13	1	–	–
Not of Hispanic origin	–	–	–	–	–	–	–	–	–	–
PERCENT DISTRIBUTION BY RACE OF HOUSEHOLDER										
Occupied housing units	**100.0**	**100.0**	**100.0**	**100.0**	**100.0**	**100.0**	**100.0**	**100.0**	**100.0**	**100.0**
White	99.0	99.4	99.6	99.5	99.7	99.7	99.1	99.4	99.4	98.4
Black	.1	–	.4	–	–	–	–	–	.2	.3
American Indian, Eskimo, or Aleut	.2	.3	–	.5	.3	.3	.1	.2	.1	1.3
American Indian	.2	.3	–	.5	.3	.3	.1	.2	.1	1.3
Asian or Pacific Islander	.5	.1	–	–	–	–	.4	.4	.3	–
Asian	.5	.1	–	–	–	–	.4	.4	.3	–
Pacific Islander	–	–	–	–	–	–	–	–	–	–
Other race	.3	.3	–	–	–	–	.4	.1	–	–
PERCENT DISTRIBUTION BY HISPANIC ORIGIN OF HOUSEHOLDER										
Occupied housing units	**100.0**	**100.0**	**100.0**	**100.0**	**100.0**	**100.0**	**100.0**	**100.0**	**100.0**	**100.0**
Hispanic origin (of any race)	.7	.7	.2	–	.1	.1	1.2	.2	.5	.3
Mexican	.6	.4	–	–	–	.1	1.0	.1	.2	.3
Puerto Rican	–	–	–	–	–	–	.1	–	.1	–
Cuban	–	–	–	–	–	–	–	–	–	–
Other Hispanic	.1	.3	.2	–	.1	–	.1	.1	.1	–
Not of Hispanic origin	99.3	99.3	99.8	100.0	99.9	99.9	98.8	99.8	99.5	99.7
PERCENT OF HOUSEHOLDERS WHITE, NOT OF HISPANIC ORIGIN										
Occupied housing units	**100.0**	**100.0**	**100.0**	**100.0**	**100.0**	**100.0**	**100.0**	**100.0**	**100.0**	**100.0**
White	99.0	99.4	99.6	99.5	99.7	99.7	99.1	99.4	99.4	98.4
Not of Hispanic origin	98.5	99.1	99.5	99.5	99.6	99.6	98.3	99.3	99.0	98.1

TIPSII [UPF] GH155 CENSUS90 72583600 06/22/92 5:25 PM MACHINE: C DATA:CENSUS90*H1TIPSDA55. 06/19/92 14:06:28 TAPE: NONE FRAME: 49
TSF:CENSUS90*92. 06/19/92 14:08:03 UTF:CENSUS90*93. 06/19/92 14:08:03 META:CENSUS90*H1TABLES55. 06/19/92 14:27:03

Table 5. **Occupied Housing Units by Race and Hispanic Origin of Householder: 1990**—Con.

[For definitions of terms and meanings of symbols, see text]

Place and [In Selected States] County Subdivision [1,000 or More Persons]	Hayward city	Hayward town	Hazel Green village	Hazel Green town	Herman town, Dodge County	Herman town, Sheboygan County	Hilbert village	Hillsboro city	Hobart town	Holland town, Brown County
RACE OF HOUSEHOLDER										
Occupied housing units	**844**	**1 025**	**419**	**267**	**347**	**526**	**464**	**557**	**1 314**	**360**
White	812	818	417	267	347	526	463	557	1 077	359
Black	–	–	–	–	–	–	–	–	2	–
American Indian, Eskimo, or Aleut	32	203	2	–	–	–	1	–	232	1
American Indian	32	202	2	–	–	–	1	–	232	1
Eskimo	–	1	–	–	–	–	–	–	–	–
Aleut	–	–	–	–	–	–	–	–	–	–
Asian or Pacific Islander	–	2	–	–	–	–	–	–	2	–
Asian	–	2	–	–	–	–	–	–	2	–
Chinese	–	–	–	–	–	–	–	–	–	–
Filipino	–	2	–	–	–	–	–	–	–	–
Japanese	–	–	–	–	–	–	–	–	–	–
Asian Indian	–	–	–	–	–	–	–	–	2	–
Korean	–	–	–	–	–	–	–	–	–	–
Vietnamese	–	–	–	–	–	–	–	–	–	–
Cambodian	–	–	–	–	–	–	–	–	–	–
Hmong	–	–	–	–	–	–	–	–	–	–
Laotian	–	–	–	–	–	–	–	–	–	–
Thai	–	–	–	–	–	–	–	–	–	–
Other Asian	–	–	–	–	–	–	–	–	–	–
Bangladeshi	–	–	–	–	–	–	–	–	–	–
Burmese	–	–	–	–	–	–	–	–	–	–
Indonesian	–	–	–	–	–	–	–	–	–	–
Malayan	–	–	–	–	–	–	–	–	–	–
Okinawan	–	–	–	–	–	–	–	–	–	–
Pakistani	–	–	–	–	–	–	–	–	–	–
Sri Lankan	–	–	–	–	–	–	–	–	–	–
All other Asian	–	–	–	–	–	–	–	–	–	–
Pacific Islander	–	–	–	–	–	–	–	–	–	–
Hawaiian	–	–	–	–	–	–	–	–	–	–
Samoan	–	–	–	–	–	–	–	–	–	–
Guamanian	–	–	–	–	–	–	–	–	–	–
Other Pacific Islander	–	–	–	–	–	–	–	–	–	–
Tongan	–	–	–	–	–	–	–	–	–	–
Tahitian	–	–	–	–	–	–	–	–	–	–
Northern Mariana Islander	–	–	–	–	–	–	–	–	–	–
Palauan	–	–	–	–	–	–	–	–	–	–
Fijian	–	–	–	–	–	–	–	–	–	–
All other Pacific Islander	–	–	–	–	–	–	–	–	–	–
Other race	–	2	–	–	–	–	–	–	1	–
HISPANIC ORIGIN OF HOUSEHOLDER										
Occupied housing units	**844**	**1 025**	**419**	**267**	**347**	**526**	**464**	**557**	**1 314**	**360**
Hispanic origin (of any race)	1	5	1	–	–	–	–	–	9	–
Mexican	–	3	–	–	–	–	–	–	7	–
Puerto Rican	–	–	–	–	–	–	–	–	1	–
Cuban	–	–	–	–	–	–	–	–	–	–
Other Hispanic	1	2	1	–	–	–	–	–	1	–
Not of Hispanic origin	843	1 020	418	267	347	526	464	557	1 305	360
RACE AND HISPANIC ORIGIN OF HOUSEHOLDER										
Occupied housing units	**844**	**1 025**	**419**	**267**	**347**	**526**	**464**	**557**	**1 314**	**360**
White	812	818	417	267	347	526	463	557	1 077	359
Hispanic origin	1	2	1	–	–	–	–	–	3	–
Not of Hispanic origin	811	816	416	267	347	526	463	557	1 074	359
Black	–	–	–	–	–	–	–	–	2	–
Hispanic origin	–	–	–	–	–	–	–	–	–	–
Not of Hispanic origin	–	–	–	–	–	–	–	–	2	–
American Indian, Eskimo, or Aleut	32	203	2	–	–	–	1	–	232	1
Hispanic origin	–	1	–	–	–	–	–	–	5	–
Not of Hispanic origin	32	202	2	–	–	–	1	–	227	1
Asian or Pacific Islander	–	2	–	–	–	–	–	–	2	–
Hispanic origin	–	–	–	–	–	–	–	–	–	–
Not of Hispanic origin	–	2	–	–	–	–	–	–	2	–
Other race	–	2	–	–	–	–	–	–	1	–
Hispanic origin	–	2	–	–	–	–	–	–	1	–
Not of Hispanic origin	–	–	–	–	–	–	–	–	–	–
PERCENT DISTRIBUTION BY RACE OF HOUSEHOLDER										
Occupied housing units	**100.0**	**100.0**	**100.0**	**100.0**	**100.0**	**100.0**	**100.0**	**100.0**	**100.0**	**100.0**
White	96.2	79.8	99.5	100.0	100.0	100.0	99.8	100.0	82.0	99.7
Black	–	–	–	–	–	–	–	–	.2	–
American Indian, Eskimo, or Aleut	3.8	19.8	.5	–	–	–	.2	–	17.7	.3
American Indian	3.8	19.7	.5	–	–	–	.2	–	17.7	.3
Asian or Pacific Islander	–	.2	–	–	–	–	–	–	.2	–
Asian	–	.2	–	–	–	–	–	–	.2	–
Pacific Islander	–	–	–	–	–	–	–	–	–	–
Other race	–	.2	–	–	–	–	–	–	.1	–
PERCENT DISTRIBUTION BY HISPANIC ORIGIN OF HOUSEHOLDER										
Occupied housing units	**100.0**	**100.0**	**100.0**	**100.0**	**100.0**	**100.0**	**100.0**	**100.0**	**100.0**	**100.0**
Hispanic origin (of any race)	.1	.5	.2	–	–	–	–	–	.7	–
Mexican	–	.3	–	–	–	–	–	–	.5	–
Puerto Rican	–	–	–	–	–	–	–	–	.1	–
Cuban	–	–	–	–	–	–	–	–	–	–
Other Hispanic	.1	.2	.2	–	–	–	–	–	.1	–
Not of Hispanic origin	99.9	99.5	99.8	100.0	100.0	100.0	100.0	100.0	99.3	100.0
PERCENT OF HOUSEHOLDERS WHITE, NOT OF HISPANIC ORIGIN										
Occupied housing units	**100.0**	**100.0**	**100.0**	**100.0**	**100.0**	**100.0**	**100.0**	**100.0**	**100.0**	**100.0**
White	96.2	79.8	99.5	100.0	100.0	100.0	99.8	100.0	82.0	99.7
Not of Hispanic origin	96.1	79.6	99.3	100.0	100.0	100.0	99.8	100.0	81.7	99.7

TIPSII [UPF] GH155 CENSUS90 72583600 06/22/92 5:25 PM MACHINE: C DATA:CENSUS90*H1TIPSDA55. 06/19/92 14:06:28 TAPE: NONE FRAME: 50
TSF:CENSUS90*92. 06/19/92 14:08:03 UTF:CENSUS90*93. 06/19/92 14:08:03 META:CENSUS90*H1TABLES55. 06/19/92 14:27:03

Table 5. **Occupied Housing Units by Race and Hispanic Origin of Householder: 1990**—Con.

[For definitions of terms and meanings of symbols, see text]

Place and [In Selected States] County Subdivision [1,000 or More Persons]	Holland town, La Crosse County	Holland town, Sheboygan County	Holmen village	Horicon city	Hortonville village	Howard village	Howards Grove village	Hubbard town, Dodge County	Hudson city	Hudson town
RACE OF HOUSEHOLDER										
Occupied housing units	**701**	**812**	**1 115**	**1 434**	**699**	**3 434**	**797**	**503**	**2 515**	**1 108**
White	695	808	1 113	1 428	696	3 394	797	499	2 505	1 102
Black	1	–	–	1	–	3	–	–	1	1
American Indian, Eskimo, or Aleut	2	3	1	2	1	30	–	2	3	3
American Indian	2	3	1	2	1	30	–	2	3	3
Eskimo	–	–	–	–	–	–	–	–	–	–
Aleut	–	–	–	–	–	–	–	–	–	–
Asian or Pacific Islander	2	–	1	–	–	2	–	1	6	2
Asian	2	–	1	–	–	2	–	1	6	2
Chinese	–	–	–	–	–	–	–	–	–	–
Filipino	–	–	–	–	–	–	–	–	1	1
Japanese	–	–	–	–	–	1	–	–	1	1
Asian Indian	–	–	–	–	–	–	–	–	2	–
Korean	2	–	1	–	–	–	–	–	1	–
Vietnamese	–	–	–	–	–	–	–	–	–	–
Cambodian	–	–	–	–	–	–	–	–	–	–
Hmong	–	–	–	–	–	–	–	–	–	–
Laotian	–	–	–	–	–	–	–	–	–	–
Thai	–	–	–	–	–	–	–	–	–	–
Other Asian	–	–	–	–	–	1	–	1	1	–
Bangladeshi	–	–	–	–	–	–	–	–	–	–
Burmese	–	–	–	–	–	–	–	–	–	–
Indonesian	–	–	–	–	–	–	–	1	–	–
Malayan	–	–	–	–	–	–	–	–	–	–
Okinawan	–	–	–	–	–	–	–	–	–	–
Pakistani	–	–	–	–	–	–	–	–	–	–
Sri Lankan	–	–	–	–	–	–	–	–	–	–
All other Asian	–	–	–	–	–	1	–	–	1	–
Pacific Islander	–	–	–	–	–	–	–	–	–	–
Hawaiian	–	–	–	–	–	–	–	–	–	–
Samoan	–	–	–	–	–	–	–	–	–	–
Guamanian	–	–	–	–	–	–	–	–	–	–
Other Pacific Islander	–	–	–	–	–	–	–	–	–	–
Tongan	–	–	–	–	–	–	–	–	–	–
Tahitian	–	–	–	–	–	–	–	–	–	–
Northern Mariana Islander	–	–	–	–	–	–	–	–	–	–
Palauan	–	–	–	–	–	–	–	–	–	–
Fijian	–	–	–	–	–	–	–	–	–	–
All other Pacific Islander	–	–	–	–	–	–	–	–	–	–
Other race	1	1	–	3	2	5	–	1	–	–
HISPANIC ORIGIN OF HOUSEHOLDER										
Occupied housing units	**701**	**812**	**1 115**	**1 434**	**699**	**3 434**	**797**	**503**	**2 515**	**1 108**
Hispanic origin (of any race)	1	6	2	13	2	11	2	2	2	1
Mexican	1	4	1	11	1	8	2	1	–	–
Puerto Rican	–	1	–	–	–	1	–	–	1	–
Cuban	–	–	–	–	–	–	–	–	–	–
Other Hispanic	–	1	1	2	1	2	–	1	1	1
Not of Hispanic origin	700	806	1 113	1 421	697	3 423	795	501	2 513	1 107
RACE AND HISPANIC ORIGIN OF HOUSEHOLDER										
Occupied housing units	**701**	**812**	**1 115**	**1 434**	**699**	**3 434**	**797**	**503**	**2 515**	**1 108**
White	695	808	1 113	1 428	696	3 394	797	499	2 505	1 102
Hispanic origin	–	5	2	11	–	7	2	1	2	1
Not of Hispanic origin	695	803	1 111	1 417	696	3 387	795	498	2 503	1 101
Black	1	–	–	1	–	3	–	–	1	1
Hispanic origin	–	–	–	–	–	–	–	–	–	–
Not of Hispanic origin	1	–	–	1	–	3	–	–	1	1
American Indian, Eskimo, or Aleut	2	3	1	2	1	30	–	2	3	3
Hispanic origin	–	–	–	–	–	–	–	–	–	–
Not of Hispanic origin	2	3	1	2	1	30	–	2	3	3
Asian or Pacific Islander	2	–	1	–	–	2	–	1	6	2
Hispanic origin	–	–	–	–	–	–	–	–	–	–
Not of Hispanic origin	2	–	1	–	–	2	–	1	6	2
Other race	1	1	–	3	2	5	–	1	–	–
Hispanic origin	1	1	–	2	2	4	–	1	–	–
Not of Hispanic origin	–	–	–	1	–	1	–	–	–	–
PERCENT DISTRIBUTION BY RACE OF HOUSEHOLDER										
Occupied housing units	**100.0**	**100.0**	**100.0**	**100.0**	**100.0**	**100.0**	**100.0**	**100.0**	**100.0**	**100.0**
White	99.1	99.5	99.8	99.6	99.6	98.8	100.0	99.2	99.6	99.5
Black	.1	–	–	.1	–	.1	–	–	–	.1
American Indian, Eskimo, or Aleut	.3	.4	.1	.1	.1	.9	–	.4	.1	.3
American Indian	.3	.4	.1	.1	.1	.9	–	.4	.1	.3
Asian or Pacific Islander	.3	–	.1	–	–	.1	–	.2	.2	.2
Asian	.3	–	.1	–	–	.1	–	.2	.2	.2
Pacific Islander	–	–	–	–	–	–	–	–	–	–
Other race	.1	.1	–	.2	.3	.1	–	.2	–	–
PERCENT DISTRIBUTION BY HISPANIC ORIGIN OF HOUSEHOLDER										
Occupied housing units	**100.0**	**100.0**	**100.0**	**100.0**	**100.0**	**100.0**	**100.0**	**100.0**	**100.0**	**100.0**
Hispanic origin (of any race)	.1	.7	.2	.9	.3	.3	.3	.4	.1	.1
Mexican	.1	.5	.1	.8	.1	.2	.3	.2	–	–
Puerto Rican	–	.1	–	–	–	–	–	–	–	–
Cuban	–	–	–	–	–	–	–	–	–	–
Other Hispanic	–	.1	.1	.1	.1	.1	–	.2	–	.1
Not of Hispanic origin	99.9	99.3	99.8	99.1	99.7	99.7	99.7	99.6	99.9	99.9
PERCENT OF HOUSEHOLDERS WHITE, NOT OF HISPANIC ORIGIN										
Occupied housing units	**100.0**	**100.0**	**100.0**	**100.0**	**100.0**	**100.0**	**100.0**	**100.0**	**100.0**	**100.0**
White	99.1	99.5	99.8	99.6	99.6	98.8	100.0	99.2	99.6	99.5
Not of Hispanic origin	99.1	98.9	99.6	98.8	99.6	98.6	99.7	99.0	99.5	99.4

TIPSII [UPF] GH155 CENSUS90 72583600 06/22/92 5:25 PM MACHINE: C DATA:CENSUS90*H1TIPSDA55. 06/19/92 14:06:28 TAPE: NONE FRAME: 51
TSF:CENSUS90*92. 06/19/92 14:08:03 UTF:CENSUS90*93. 06/19/92 14:08:03 META:CENSUS90*H1TABLES55. 06/19/92 14:27:03

Table 5. **Occupied Housing Units by Race and Hispanic Origin of Householder: 1990**—Con.

[For definitions of terms and meanings of symbols, see text]

Place and [In Selected States] County Subdivision [1,000 or More Persons]	Hull town, Portage County	Humboldt town	Hurley city	Hustisford town	Independence city	Iola village	Ixonia town	Jackson village	Jackson town, Washington County	Jamestown town
RACE OF HOUSEHOLDER										
Occupied housing units	**1 851**	**390**	**762**	**384**	**447**	**497**	**912**	**953**	**995**	**689**
White	1 838	389	759	383	447	493	909	946	992	687
Black	–	–	1	–	–	–	–	1	–	–
American Indian, Eskimo, or Aleut	9	–	2	1	–	2	1	3	2	2
American Indian	9	–	2	1	–	2	1	3	2	2
Eskimo	–	–	–	–	–	–	–	–	–	–
Aleut	–	–	–	–	–	–	–	–	–	–
Asian or Pacific Islander	3	–	–	–	–	2	–	3	1	–
Asian	3	–	–	–	–	1	–	3	1	–
Chinese	1	–	–	–	–	–	–	–	–	–
Filipino	–	–	–	–	–	–	–	–	–	–
Japanese	–	–	–	–	–	1	–	–	1	–
Asian Indian	1	–	–	–	–	–	–	3	–	–
Korean	–	–	–	–	–	–	–	–	–	–
Vietnamese	–	–	–	–	–	–	–	–	–	–
Cambodian	–	–	–	–	–	–	–	–	–	–
Hmong	1	–	–	–	–	–	–	–	–	–
Laotian	–	–	–	–	–	–	–	–	–	–
Thai	–	–	–	–	–	–	–	–	–	–
Other Asian	–	–	–	–	–	–	–	–	–	–
Bangladeshi	–	–	–	–	–	–	–	–	–	–
Burmese	–	–	–	–	–	–	–	–	–	–
Indonesian	–	–	–	–	–	–	–	–	–	–
Malayan	–	–	–	–	–	–	–	–	–	–
Okinawan	–	–	–	–	–	–	–	–	–	–
Pakistani	–	–	–	–	–	–	–	–	–	–
Sri Lankan	–	–	–	–	–	–	–	–	–	–
All other Asian	–	–	–	–	–	–	–	–	–	–
Pacific Islander	–	–	–	–	–	1	–	–	–	–
Hawaiian	–	–	–	–	–	–	–	–	–	–
Samoan	–	–	–	–	–	–	–	–	–	–
Guamanian	–	–	–	–	–	1	–	–	–	–
Other Pacific Islander	–	–	–	–	–	–	–	–	–	–
Tongan	–	–	–	–	–	–	–	–	–	–
Tahitian	–	–	–	–	–	–	–	–	–	–
Northern Mariana Islander	–	–	–	–	–	–	–	–	–	–
Palauan	–	–	–	–	–	–	–	–	–	–
Fijian	–	–	–	–	–	–	–	–	–	–
All other Pacific Islander	–	–	–	–	–	–	–	–	–	–
Other race	1	1	–	–	–	–	2	–	–	–
HISPANIC ORIGIN OF HOUSEHOLDER										
Occupied housing units	**1 851**	**390**	**762**	**384**	**447**	**497**	**912**	**953**	**995**	**689**
Hispanic origin (of any race)	7	1	1	–	–	2	3	7	3	3
Mexican	7	1	1	–	–	–	2	4	1	–
Puerto Rican	–	–	–	–	–	–	–	–	–	–
Cuban	–	–	–	–	–	–	–	–	–	–
Other Hispanic	–	–	–	–	–	2	1	3	2	3
Not of Hispanic origin	1 844	389	761	384	447	495	909	946	992	686
RACE AND HISPANIC ORIGIN OF HOUSEHOLDER										
Occupied housing units	**1 851**	**390**	**762**	**384**	**447**	**497**	**912**	**953**	**995**	**689**
White	1 838	389	759	383	447	493	909	946	992	687
Hispanic origin	5	–	1	–	–	2	–	6	3	3
Not of Hispanic origin	1 833	389	758	383	447	491	909	940	989	684
Black	–	–	1	–	–	–	–	1	–	–
Hispanic origin	–	–	–	–	–	–	–	–	–	–
Not of Hispanic origin	–	–	1	–	–	–	–	1	–	–
American Indian, Eskimo, or Aleut	9	–	2	1	–	2	1	3	2	2
Hispanic origin	1	–	–	–	–	–	1	–	–	–
Not of Hispanic origin	8	–	2	1	–	2	–	3	2	2
Asian or Pacific Islander	3	–	–	–	–	2	–	3	1	–
Hispanic origin	–	–	–	–	–	–	–	1	–	–
Not of Hispanic origin	3	–	–	–	–	2	–	2	1	–
Other race	1	1	–	–	–	–	2	–	–	–
Hispanic origin	1	1	–	–	–	–	2	–	–	–
Not of Hispanic origin	–	–	–	–	–	–	–	–	–	–
PERCENT DISTRIBUTION BY RACE OF HOUSEHOLDER										
Occupied housing units	**100.0**	**100.0**	**100.0**	**100.0**	**100.0**	**100.0**	**100.0**	**100.0**	**100.0**	**100.0**
White	99.3	99.7	99.6	99.7	100.0	99.2	99.7	99.3	99.7	99.7
Black	–	–	.1	–	–	–	–	.1	–	–
American Indian, Eskimo, or Aleut	.5	–	.3	.3	–	.4	.1	.3	.2	.3
American Indian	.5	–	.3	.3	–	.4	.1	.3	.2	.3
Asian or Pacific Islander	.2	–	–	–	–	.4	–	.3	.1	–
Asian	.2	–	–	–	–	.2	–	.3	.1	–
Pacific Islander	–	–	–	–	–	.2	–	–	–	–
Other race	.1	.3	–	–	–	–	.2	–	–	–
PERCENT DISTRIBUTION BY HISPANIC ORIGIN OF HOUSEHOLDER										
Occupied housing units	**100.0**	**100.0**	**100.0**	**100.0**	**100.0**	**100.0**	**100.0**	**100.0**	**100.0**	**100.0**
Hispanic origin (of any race)	.4	.3	.1	–	–	.4	.3	.7	.3	.4
Mexican	.4	.3	.1	–	–	–	.2	.4	.1	–
Puerto Rican	–	–	–	–	–	–	–	–	–	–
Cuban	–	–	–	–	–	–	–	–	–	–
Other Hispanic	–	–	–	–	–	.4	.1	.3	.2	.4
Not of Hispanic origin	99.6	99.7	99.9	100.0	100.0	99.6	99.7	99.3	99.7	99.6
PERCENT OF HOUSEHOLDERS WHITE, NOT OF HISPANIC ORIGIN										
Occupied housing units	**100.0**	**100.0**	**100.0**	**100.0**	**100.0**	**100.0**	**100.0**	**100.0**	**100.0**	**100.0**
White	99.3	99.7	99.6	99.7	100.0	99.2	99.7	99.3	99.7	99.7
Not of Hispanic origin	99.0	99.7	99.5	99.7	100.0	98.8	99.7	98.6	99.4	99.3

TIPSII [UPF] GH155 CENSUS90 72583600 06/22/92 5:25 PM MACHINE: C DATA:CENSUS90*H1TIPSDA55. 06/19/92 14:06:28 TAPE: NONE FRAME: 52
TSF:CENSUS90*92. 06/19/92 14:08:03 UTF:CENSUS90*93. 06/19/92 14:08:03 META:CENSUS90*H1TABLES55. 06/19/92 14:27:03

Table 5. **Occupied Housing Units by Race and Hispanic Origin of Householder: 1990**—Con.

[For definitions of terms and meanings of symbols, see text]

Place and [In Selected States] County Subdivision [1,000 or More Persons]	Janesville city	Janesville town	Jefferson town, Green County	Jefferson city	Jefferson town, Jefferson County	Johnson Creek village	Juneau city	Kaukauna city	Kenosha city	Kewaskum village
RACE OF HOUSEHOLDER										
Occupied housing units	**20 388**	**897**	**375**	**2 393**	**717**	**456**	**683**	**4 365**	**29 919**	**926**
White	20 123	891	375	2 351	712	452	683	4 297	27 648	921
Black	80	2	–	4	–	–	–	1	1 471	–
American Indian, Eskimo, or Aleut	45	1	–	5	3	2	–	31	114	1
American Indian	45	1	–	5	3	2	–	31	114	1
Eskimo	–	–	–	–	–	–	–	–	–	–
Aleut	–	–	–	–	–	–	–	–	–	–
Asian or Pacific Islander	98	3	–	4	1	–	–	34	122	3
Asian	96	3	–	4	1	–	–	33	116	3
Chinese	16	–	–	–	–	–	–	–	13	–
Filipino	9	–	–	2	–	–	–	2	27	2
Japanese	4	1	–	–	1	–	–	–	17	–
Asian Indian	10	1	–	–	–	–	–	2	28	–
Korean	5	1	–	1	–	–	–	–	22	1
Vietnamese	5	–	–	–	–	–	–	–	1	–
Cambodian	29	–	–	–	–	–	–	–	–	–
Hmong	–	–	–	–	–	–	–	24	–	–
Laotian	12	–	–	1	–	–	–	3	1	–
Thai	1	–	–	–	–	–	–	–	–	–
Other Asian	5	–	–	–	–	–	–	2	7	–
Bangladeshi	–	–	–	–	–	–	–	–	–	–
Burmese	–	–	–	–	–	–	–	–	–	–
Indonesian	–	–	–	–	–	–	–	–	–	–
Malayan	–	–	–	–	–	–	–	–	–	–
Okinawan	–	–	–	–	–	–	–	–	–	–
Pakistani	–	–	–	–	–	–	–	–	2	–
Sri Lankan	–	–	–	–	–	–	–	–	–	–
All other Asian	5	–	–	–	–	–	–	2	5	–
Pacific Islander	2	–	–	–	–	–	–	1	6	–
Hawaiian	–	–	–	–	–	–	–	–	2	–
Samoan	1	–	–	–	–	–	–	–	–	–
Guamanian	1	–	–	–	–	–	–	–	4	–
Other Pacific Islander	–	–	–	–	–	–	–	1	–	–
Tongan	–	–	–	–	–	–	–	1	–	–
Tahitian	–	–	–	–	–	–	–	–	–	–
Northern Mariana Islander	–	–	–	–	–	–	–	–	–	–
Palauan	–	–	–	–	–	–	–	–	–	–
Fijian	–	–	–	–	–	–	–	–	–	–
All other Pacific Islander	–	–	–	–	–	–	–	–	–	–
Other race	42	–	–	29	1	2	–	2	564	1
HISPANIC ORIGIN OF HOUSEHOLDER										
Occupied housing units	**20 388**	**897**	**375**	**2 393**	**717**	**456**	**683**	**4 365**	**29 919**	**926**
Hispanic origin (of any race)	151	2	–	57	5	12	–	9	1 162	6
Mexican	114	–	–	49	4	8	–	4	828	3
Puerto Rican	4	–	–	3	–	–	–	1	157	–
Cuban	4	–	–	–	–	–	–	–	10	–
Other Hispanic	29	2	–	5	1	4	–	4	167	3
Not of Hispanic origin	20 237	895	375	2 336	712	444	683	4 356	28 757	920
RACE AND HISPANIC ORIGIN OF HOUSEHOLDER										
Occupied housing units	**20 388**	**897**	**375**	**2 393**	**717**	**456**	**683**	**4 365**	**29 919**	**926**
White	20 123	891	375	2 351	712	452	683	4 297	27 648	921
Hispanic origin	100	2	–	29	4	10	–	6	567	3
Not of Hispanic origin	20 023	889	375	2 322	708	442	683	4 291	27 081	918
Black	80	2	–	4	–	–	–	1	1 471	–
Hispanic origin	4	–	–	–	–	–	–	–	19	–
Not of Hispanic origin	76	2	–	4	–	–	–	1	1 452	–
American Indian, Eskimo, or Aleut	45	1	–	5	3	2	–	31	114	1
Hispanic origin	1	–	–	–	–	–	–	–	9	–
Not of Hispanic origin	44	1	–	5	3	2	–	31	105	1
Asian or Pacific Islander	98	3	–	4	1	–	–	34	122	3
Hispanic origin	6	–	–	–	–	–	–	1	6	2
Not of Hispanic origin	92	3	–	4	1	–	–	33	116	1
Other race	42	–	–	29	1	2	–	2	564	1
Hispanic origin	40	–	–	28	1	2	–	2	561	1
Not of Hispanic origin	2	–	–	1	–	–	–	–	3	–
PERCENT DISTRIBUTION BY RACE OF HOUSEHOLDER										
Occupied housing units	**100.0**	**100.0**	**100.0**	**100.0**	**100.0**	**100.0**	**100.0**	**100.0**	**100.0**	**100.0**
White	98.7	99.3	100.0	98.2	99.3	99.1	100.0	98.4	92.4	99.5
Black	.4	.2	–	.2	–	–	–	–	4.9	–
American Indian, Eskimo, or Aleut	.2	.1	–	.2	.4	.4	–	.7	.4	.1
American Indian	.2	.1	–	.2	.4	.4	–	.7	.4	.1
Asian or Pacific Islander	.5	.3	–	.2	.1	–	–	.8	.4	.3
Asian	.5	.3	–	.2	.1	–	–	.8	.4	.3
Pacific Islander	–	–	–	–	–	–	–	–	–	–
Other race	.2	–	–	1.2	.1	.4	–	–	1.9	.1
PERCENT DISTRIBUTION BY HISPANIC ORIGIN OF HOUSEHOLDER										
Occupied housing units	**100.0**	**100.0**	**100.0**	**100.0**	**100.0**	**100.0**	**100.0**	**100.0**	**100.0**	**100.0**
Hispanic origin (of any race)	.7	.2	–	2.4	.7	2.6	–	.2	3.9	.6
Mexican	.6	–	–	2.0	.6	1.8	–	.1	2.8	.3
Puerto Rican	–	–	–	.1	–	–	–	–	.5	–
Cuban	–	–	–	–	–	–	–	–	–	–
Other Hispanic	.1	.2	–	.2	.1	.9	–	.1	.6	.3
Not of Hispanic origin	99.3	99.8	100.0	97.6	99.3	97.4	100.0	99.8	96.1	99.4
PERCENT OF HOUSEHOLDERS WHITE, NOT OF HISPANIC ORIGIN										
Occupied housing units	**100.0**	**100.0**	**100.0**	**100.0**	**100.0**	**100.0**	**100.0**	**100.0**	**100.0**	**100.0**
White	98.7	99.3	100.0	98.2	99.3	99.1	100.0	98.4	92.4	99.5
Not of Hispanic origin	98.2	99.1	100.0	97.0	98.7	96.9	100.0	98.3	90.5	99.1

TIPSII [UPF] GH155 CENSUS90 72583600 06/22/92 5:25 PM MACHINE: C DATA:CENSUS90*H1TIPSDA55. 06/19/92 14:06:28 TAPE: NONE FRAME: 53
TSF:CENSUS90*92. 06/19/92 14:08:03 UTF:CENSUS90*93. 06/19/92 14:08:03 META:CENSUS90*H1TABLES55. 06/19/92 14:27:03

Table 5. **Occupied Housing Units by Race and Hispanic Origin of Householder: 1990**—Con.

[For definitions of terms and meanings of symbols, see text]

Place and [In Selected States] County Subdivision [1,000 or More Persons]	Kewaskum town	Kewaunee city	Kiel city	Kimberly village	Kinnickinnic town	Knowlton town	Kohler village	Koshkonong town	Kossuth town	Kronenwetter town
RACE OF HOUSEHOLDER										
Occupied housing units	**356**	**1 106**	**1 151**	**2 043**	**347**	**491**	**651**	**1 064**	**650**	**1 562**
White	355	1 099	1 144	2 026	346	491	649	1 050	648	1 555
Black	1	2	–	–	1	–	–	6	–	1
American Indian, Eskimo, or Aleut	–	3	4	6	–	–	1	2	1	2
American Indian	–	3	4	6	–	–	1	2	1	2
Eskimo	–	–	–	–	–	–	–	–	–	–
Aleut	–	–	–	–	–	–	–	–	–	–
Asian or Pacific Islander	–	–	3	10	–	–	1	4	1	4
Asian	–	–	3	10	–	–	1	2	1	4
Chinese	–	–	1	–	–	–	–	1	–	–
Filipino	–	–	2	–	–	–	–	–	1	–
Japanese	–	–	–	2	–	–	–	–	–	1
Asian Indian	–	–	–	–	–	–	1	–	–	1
Korean	–	–	–	–	–	–	–	–	–	–
Vietnamese	–	–	–	1	–	–	–	–	–	2
Cambodian	–	–	–	–	–	–	–	–	–	–
Hmong	–	–	–	7	–	–	–	–	–	–
Laotian	–	–	–	–	–	–	–	–	–	–
Thai	–	–	–	–	–	–	–	–	–	–
Other Asian	–	–	–	–	–	–	–	1	–	–
Bangladeshi	–	–	–	–	–	–	–	–	–	–
Burmese	–	–	–	–	–	–	–	–	–	–
Indonesian	–	–	–	–	–	–	–	1	–	–
Malayan	–	–	–	–	–	–	–	–	–	–
Okinawan	–	–	–	–	–	–	–	–	–	–
Pakistani	–	–	–	–	–	–	–	–	–	–
Sri Lankan	–	–	–	–	–	–	–	–	–	–
All other Asian	–	–	–	–	–	–	–	–	–	–
Pacific Islander	–	–	–	–	–	–	–	2	–	–
Hawaiian	–	–	–	–	–	–	–	2	–	–
Samoan	–	–	–	–	–	–	–	–	–	–
Guamanian	–	–	–	–	–	–	–	–	–	–
Other Pacific Islander	–	–	–	–	–	–	–	–	–	–
Tongan	–	–	–	–	–	–	–	–	–	–
Tahitian	–	–	–	–	–	–	–	–	–	–
Northern Mariana Islander	–	–	–	–	–	–	–	–	–	–
Palauan	–	–	–	–	–	–	–	–	–	–
Fijian	–	–	–	–	–	–	–	–	–	–
All other Pacific Islander	–	–	–	–	–	–	–	–	–	–
Other race	–	2	–	1	–	–	–	2	–	–
HISPANIC ORIGIN OF HOUSEHOLDER										
Occupied housing units	**356**	**1 106**	**1 151**	**2 043**	**347**	**491**	**651**	**1 064**	**650**	**1 562**
Hispanic origin (of any race)	–	4	–	7	–	1	4	4	2	1
Mexican	–	3	–	5	–	1	1	2	–	–
Puerto Rican	–	1	–	1	–	–	–	–	–	–
Cuban	–	–	–	–	–	–	–	–	1	–
Other Hispanic	–	–	–	1	–	–	3	2	1	1
Not of Hispanic origin	356	1 102	1 151	2 036	347	490	647	1 060	648	1 561
RACE AND HISPANIC ORIGIN OF HOUSEHOLDER										
Occupied housing units	**356**	**1 106**	**1 151**	**2 043**	**347**	**491**	**651**	**1 064**	**650**	**1 562**
White	355	1 099	1 144	2 026	346	491	649	1 050	648	1 555
Hispanic origin	–	2	–	5	–	1	4	2	2	1
Not of Hispanic origin	355	1 097	1 144	2 021	346	490	645	1 048	646	1 554
Black	1	2	–	–	1	–	–	6	–	1
Hispanic origin	–	–	–	–	–	–	–	–	–	–
Not of Hispanic origin	1	2	–	–	1	–	–	6	–	1
American Indian, Eskimo, or Aleut	–	3	4	6	–	–	1	2	1	2
Hispanic origin	–	–	–	1	–	–	–	–	–	–
Not of Hispanic origin	–	3	4	5	–	–	1	2	1	2
Asian or Pacific Islander	–	–	3	10	–	–	1	4	1	4
Hispanic origin	–	–	–	–	–	–	–	–	–	–
Not of Hispanic origin	–	–	3	10	–	–	1	4	1	4
Other race	–	2	–	1	–	–	–	2	–	–
Hispanic origin	–	2	–	1	–	–	–	2	–	–
Not of Hispanic origin	–	–	–	–	–	–	–	–	–	–
PERCENT DISTRIBUTION BY RACE OF HOUSEHOLDER										
Occupied housing units	**100.0**	**100.0**	**100.0**	**100.0**	**100.0**	**100.0**	**100.0**	**100.0**	**100.0**	**100.0**
White	99.7	99.4	99.4	99.2	99.7	100.0	99.7	98.7	99.7	99.6
Black	.3	.2	–	–	.3	–	–	.6	–	.1
American Indian, Eskimo, or Aleut	–	.3	.3	.3	–	–	.2	.2	.2	.1
American Indian	–	.3	.3	.3	–	–	.2	.2	.2	.1
Asian or Pacific Islander	–	–	.3	.5	–	–	.2	.4	.2	.3
Asian	–	–	.3	.5	–	–	.2	.2	.2	.3
Pacific Islander	–	–	–	–	–	–	–	.2	–	–
Other race	–	.2	–	–	–	–	–	.2	–	–
PERCENT DISTRIBUTION BY HISPANIC ORIGIN OF HOUSEHOLDER										
Occupied housing units	**100.0**	**100.0**	**100.0**	**100.0**	**100.0**	**100.0**	**100.0**	**100.0**	**100.0**	**100.0**
Hispanic origin (of any race)	–	.4	–	.3	–	.2	.6	.4	.3	.1
Mexican	–	.3	–	.2	–	.2	.2	.2	–	–
Puerto Rican	–	.1	–	–	–	–	–	–	–	–
Cuban	–	–	–	–	–	–	–	–	.2	–
Other Hispanic	–	–	–	–	–	–	.5	.2	.2	.1
Not of Hispanic origin	100.0	99.6	100.0	99.7	100.0	99.8	99.4	99.6	99.7	99.9
PERCENT OF HOUSEHOLDERS WHITE, NOT OF HISPANIC ORIGIN										
Occupied housing units	**100.0**	**100.0**	**100.0**	**100.0**	**100.0**	**100.0**	**100.0**	**100.0**	**100.0**	**100.0**
White	99.7	99.4	99.4	99.2	99.7	100.0	99.7	98.7	99.7	99.6
Not of Hispanic origin	99.7	99.2	99.4	98.9	99.7	99.8	99.1	98.5	99.4	99.5

TIPSII [UPF] GH155 CENSUS90 72583600 06/22/92 5:25 PM MACHINE: C DATA:CENSUS90*H1TIPSDA55. 06/19/92 14:06:28 TAPE: NONE FRAME: 54
TSF:CENSUS90*92. 06/19/92 14:08:03 UTF:CENSUS90*93. 06/19/92 14:08:03 META:CENSUS90*H1TABLES55. 06/19/92 14:27:03

Table 5. **Occupied Housing Units by Race and Hispanic Origin of Householder: 1990**—Con.

[For definitions of terms and meanings of symbols, see text]

Place and [In Selected States] County Subdivision [1,000 or More Persons]	Lac du Flambeau CDP	Lac du Flambeau town	La Crosse city	Ladysmith city	Lafayette town, Chippewa County	Lafayette town, Walworth County	La Grange town, Monroe County	La Grange town, Walworth County	Lake town, Price County	Lake Delton village
RACE OF HOUSEHOLDER										
Occupied housing units	**437**	**875**	**19 970**	**1 544**	**1 648**	**436**	**513**	**606**	**502**	**607**
White	67	446	19 367	1 510	1 641	434	501	602	499	596
Black	–	–	76	2	1	–	–	–	–	2
American Indian, Eskimo, or Aleut	370	428	70	8	4	–	10	–	3	8
American Indian	370	428	67	8	4	–	10	–	3	8
Eskimo	–	–	2	–	–	–	–	–	–	–
Aleut	–	–	1	–	–	–	–	–	–	–
Asian or Pacific Islander	–	–	441	19	2	2	1	2	–	–
Asian	–	–	437	19	2	2	1	2	–	–
Chinese	–	–	29	1	–	–	–	–	–	–
Filipino	–	–	6	–	–	1	–	1	–	–
Japanese	–	–	12	2	1	–	1	–	–	–
Asian Indian	–	–	28	–	–	–	–	1	–	–
Korean	–	–	8	–	–	–	–	–	–	–
Vietnamese	–	–	10	–	1	–	–	–	–	–
Cambodian	–	–	1	–	–	–	–	–	–	–
Hmong	–	–	313	14	–	–	–	–	–	–
Laotian	–	–	14	2	–	–	–	–	–	–
Thai	–	–	2	–	–	–	–	–	–	–
Other Asian	–	–	14	–	–	1	–	–	–	–
Bangladeshi	–	–	1	–	–	–	–	–	–	–
Burmese	–	–	–	–	–	–	–	–	–	–
Indonesian	–	–	–	–	–	–	–	–	–	–
Malayan	–	–	–	–	–	–	–	–	–	–
Okinawan	–	–	–	–	–	–	–	–	–	–
Pakistani	–	–	–	–	–	–	–	–	–	–
Sri Lankan	–	–	–	–	–	–	–	–	–	–
All other Asian	–	–	13	–	–	1	–	–	–	–
Pacific Islander	–	–	4	–	–	–	–	–	–	–
Hawaiian	–	–	2	–	–	–	–	–	–	–
Samoan	–	–	–	–	–	–	–	–	–	–
Guamanian	–	–	1	–	–	–	–	–	–	–
Other Pacific Islander	–	–	1	–	–	–	–	–	–	–
Tongan	–	–	–	–	–	–	–	–	–	–
Tahitian	–	–	–	–	–	–	–	–	–	–
Northern Mariana Islander	–	–	–	–	–	–	–	–	–	–
Palauan	–	–	–	–	–	–	–	–	–	–
Fijian	–	–	–	–	–	–	–	–	–	–
All other Pacific Islander	–	–	1	–	–	–	–	–	–	–
Other race	–	1	16	5	–	–	1	2	–	1
HISPANIC ORIGIN OF HOUSEHOLDER										
Occupied housing units	**437**	**875**	**19 970**	**1 544**	**1 648**	**436**	**513**	**606**	**502**	**607**
Hispanic origin (of any race)	–	1	113	10	3	1	2	3	–	3
Mexican	–	1	34	8	1	1	–	2	–	2
Puerto Rican	–	–	8	–	–	–	–	–	–	–
Cuban	–	–	14	1	–	–	–	–	–	–
Other Hispanic	–	–	57	1	2	–	2	1	–	1
Not of Hispanic origin	437	874	19 857	1 534	1 645	435	511	603	502	604
RACE AND HISPANIC ORIGIN OF HOUSEHOLDER										
Occupied housing units	**437**	**875**	**19 970**	**1 544**	**1 648**	**436**	**513**	**606**	**502**	**607**
White	67	446	19 367	1 510	1 641	434	501	602	499	596
Hispanic origin	–	–	66	5	3	1	–	1	–	2
Not of Hispanic origin	67	446	19 301	1 505	1 638	433	501	601	499	594
Black	–	–	76	2	1	–	–	–	–	2
Hispanic origin	–	–	8	–	–	–	–	–	–	–
Not of Hispanic origin	–	–	68	2	1	–	–	–	–	2
American Indian, Eskimo, or Aleut	370	428	70	8	4	–	10	–	3	8
Hispanic origin	–	–	2	–	–	–	–	–	–	–
Not of Hispanic origin	370	428	68	8	4	–	10	–	3	8
Asian or Pacific Islander	–	–	441	19	2	2	1	2	–	–
Hispanic origin	–	–	24	–	–	–	1	–	–	–
Not of Hispanic origin	–	–	417	19	2	2	–	2	–	–
Other race	–	1	16	5	–	–	1	2	–	1
Hispanic origin	–	1	13	5	–	–	1	2	–	1
Not of Hispanic origin	–	–	3	–	–	–	–	–	–	–
PERCENT DISTRIBUTION BY RACE OF HOUSEHOLDER										
Occupied housing units	**100.0**	**100.0**	**100.0**	**100.0**	**100.0**	**100.0**	**100.0**	**100.0**	**100.0**	**100.0**
White	15.3	51.0	97.0	97.8	99.6	99.5	97.7	99.3	99.4	98.2
Black	–	–	.4	.1	.1	–	–	–	–	.3
American Indian, Eskimo, or Aleut	84.7	48.9	.4	.5	.2	–	1.9	–	.6	1.3
American Indian	84.7	48.9	.3	.5	.2	–	1.9	–	.6	1.3
Asian or Pacific Islander	–	–	2.2	1.2	.1	.5	.2	.3	–	–
Asian	–	–	2.2	1.2	.1	.5	.2	.3	–	–
Pacific Islander	–	–	–	–	–	–	–	–	–	–
Other race	–	.1	.1	.3	–	–	.2	.3	–	.2
PERCENT DISTRIBUTION BY HISPANIC ORIGIN OF HOUSEHOLDER										
Occupied housing units	**100.0**	**100.0**	**100.0**	**100.0**	**100.0**	**100.0**	**100.0**	**100.0**	**100.0**	**100.0**
Hispanic origin (of any race)	–	.1	.6	.6	.2	.2	.4	.5	–	.5
Mexican	–	.1	.2	.5	.1	.2	–	.3	–	.3
Puerto Rican	–	–	–	–	–	–	–	–	–	–
Cuban	–	–	.1	.1	–	–	–	–	–	–
Other Hispanic	–	–	.3	.1	.1	–	.4	.2	–	.2
Not of Hispanic origin	100.0	99.9	99.4	99.4	99.8	99.8	99.6	99.5	100.0	99.5
PERCENT OF HOUSEHOLDERS WHITE, NOT OF HISPANIC ORIGIN										
Occupied housing units	**100.0**	**100.0**	**100.0**	**100.0**	**100.0**	**100.0**	**100.0**	**100.0**	**100.0**	**100.0**
White	15.3	51.0	97.0	97.8	99.6	99.5	97.7	99.3	99.4	98.2
Not of Hispanic origin	15.3	51.0	96.6	97.5	99.4	99.3	97.7	99.2	99.4	97.9

TIPSII [UPF] GH155 CENSUS90 72583600 06/22/92 5:25 PM MACHINE: C DATA:CENSUS90*H1TIPSDA55. 06/19/92 14:06:28 TAPE: NONE FRAME: 55
TSF:CENSUS90*92. 06/19/92 14:08:03 UTF:CENSUS90*93. 06/19/92 14:08:03 META:CENSUS90*H1TABLES55. 06/19/92 14:27:03

Table 5. **Occupied Housing Units by Race and Hispanic Origin of Householder: 1990**—Con.

[For definitions of terms and meanings of symbols, see text]

Place and [In Selected States] County Subdivision [1,000 or More Persons]	Lake Geneva city	Lake Mills city	Lake Mills town	Lake Ripley CDP	Lake Wazee-cha CDP	Lake Wisconsin CDP	Lake Wissota CDP	Lamartine town	Lanark town	Lancaster city
RACE OF HOUSEHOLDER										
Occupied housing units	**2 599**	**1 629**	**555**	**493**	**768**	**887**	**846**	**526**	**369**	**1 662**
White	2 534	1 619	551	490	763	882	843	526	368	1 657
Black	7	–	–	–	–	1	–	–	–	–
American Indian, Eskimo, or Aleut	9	3	–	1	3	2	2	–	–	3
American Indian	9	3	–	1	3	2	2	–	–	3
Eskimo	–	–	–	–	–	–	–	–	–	–
Aleut	–	–	–	–	–	–	–	–	–	–
Asian or Pacific Islander	14	2	–	–	2	–	1	–	–	2
Asian	14	2	–	–	2	–	1	–	–	2
Chinese	3	2	–	–	1	–	–	–	–	–
Filipino	4	–	–	–	–	–	–	–	–	1
Japanese	5	–	–	–	–	–	1	–	–	–
Asian Indian	1	–	–	–	–	–	–	–	–	–
Korean	1	–	–	–	1	–	–	–	–	–
Vietnamese	–	–	–	–	–	–	–	–	–	1
Cambodian	–	–	–	–	–	–	–	–	–	–
Hmong	–	–	–	–	–	–	–	–	–	–
Laotian	–	–	–	–	–	–	–	–	–	–
Thai	–	–	–	–	–	–	–	–	–	–
Other Asian	–	–	–	–	–	–	–	–	–	–
Bangladeshi	–	–	–	–	–	–	–	–	–	–
Burmese	–	–	–	–	–	–	–	–	–	–
Indonesian	–	–	–	–	–	–	–	–	–	–
Malayan	–	–	–	–	–	–	–	–	–	–
Okinawan	–	–	–	–	–	–	–	–	–	–
Pakistani	–	–	–	–	–	–	–	–	–	–
Sri Lankan	–	–	–	–	–	–	–	–	–	–
All other Asian	–	–	–	–	–	–	–	–	–	–
Pacific Islander	–	–	–	–	–	–	–	–	–	–
Hawaiian	–	–	–	–	–	–	–	–	–	–
Samoan	–	–	–	–	–	–	–	–	–	–
Guamanian	–	–	–	–	–	–	–	–	–	–
Other Pacific Islander	–	–	–	–	–	–	–	–	–	–
Tongan	–	–	–	–	–	–	–	–	–	–
Tahitian	–	–	–	–	–	–	–	–	–	–
Northern Mariana Islander	–	–	–	–	–	–	–	–	–	–
Palauan	–	–	–	–	–	–	–	–	–	–
Fijian	–	–	–	–	–	–	–	–	–	–
All other Pacific Islander	–	–	–	–	–	–	–	–	–	–
Other race	35	5	4	2	–	2	–	–	1	–
HISPANIC ORIGIN OF HOUSEHOLDER										
Occupied housing units	**2 599**	**1 629**	**555**	**493**	**768**	**887**	**846**	**526**	**369**	**1 662**
Hispanic origin (of any race)	52	11	11	3	1	4	2	–	2	2
Mexican	35	7	9	3	1	1	–	–	1	–
Puerto Rican	4	–	–	–	–	–	–	–	–	–
Cuban	–	–	–	–	–	–	–	–	–	–
Other Hispanic	13	4	2	–	–	3	2	–	1	2
Not of Hispanic origin	2 547	1 618	544	490	767	883	844	526	367	1 660
RACE AND HISPANIC ORIGIN OF HOUSEHOLDER										
Occupied housing units	**2 599**	**1 629**	**555**	**493**	**768**	**887**	**846**	**526**	**369**	**1 662**
White	2 534	1 619	551	490	763	882	843	526	368	1 657
Hispanic origin	15	7	7	1	1	2	2	–	2	2
Not of Hispanic origin	2 519	1 612	544	489	762	880	841	526	366	1 655
Black	7	–	–	–	–	1	–	–	–	–
Hispanic origin	–	–	–	–	–	–	–	–	–	–
Not of Hispanic origin	7	–	–	–	–	1	–	–	–	–
American Indian, Eskimo, or Aleut	9	3	–	1	3	2	2	–	–	3
Hispanic origin	–	–	–	–	–	–	–	–	–	–
Not of Hispanic origin	9	3	–	1	3	2	2	–	–	3
Asian or Pacific Islander	14	2	–	–	2	–	1	–	–	2
Hispanic origin	3	–	–	–	–	–	–	–	–	–
Not of Hispanic origin	11	2	–	–	2	–	1	–	–	2
Other race	35	5	4	2	–	2	–	–	1	–
Hispanic origin	34	4	4	2	–	2	–	–	–	–
Not of Hispanic origin	1	1	–	–	–	–	–	–	1	–
PERCENT DISTRIBUTION BY RACE OF HOUSEHOLDER										
Occupied housing units	**100.0**	**100.0**	**100.0**	**100.0**	**100.0**	**100.0**	**100.0**	**100.0**	**100.0**	**100.0**
White	97.5	99.4	99.3	99.4	99.3	99.4	99.6	100.0	99.7	99.7
Black	.3	–	–	–	–	.1	–	–	–	–
American Indian, Eskimo, or Aleut	.3	.2	–	.2	.4	.2	.2	–	–	.2
American Indian	.3	.2	–	.2	.4	.2	.2	–	–	.2
Asian or Pacific Islander	.5	.1	–	–	.3	–	.1	–	–	.1
Asian	.5	.1	–	–	.3	–	.1	–	–	.1
Pacific Islander	–	–	–	–	–	–	–	–	–	–
Other race	1.3	.3	.7	.4	–	.2	–	–	.3	–
PERCENT DISTRIBUTION BY HISPANIC ORIGIN OF HOUSEHOLDER										
Occupied housing units	**100.0**	**100.0**	**100.0**	**100.0**	**100.0**	**100.0**	**100.0**	**100.0**	**100.0**	**100.0**
Hispanic origin (of any race)	2.0	.7	2.0	.6	.1	.5	.2	–	.5	.1
Mexican	1.3	.4	1.6	.6	.1	.1	–	–	.3	–
Puerto Rican	.2	–	–	–	–	–	–	–	–	–
Cuban	–	–	–	–	–	–	–	–	–	–
Other Hispanic	.5	.2	.4	–	–	.3	.2	–	.3	.1
Not of Hispanic origin	98.0	99.3	98.0	99.4	99.9	99.5	99.8	100.0	99.5	99.9
PERCENT OF HOUSEHOLDERS WHITE, NOT OF HISPANIC ORIGIN										
Occupied housing units	**100.0**	**100.0**	**100.0**	**100.0**	**100.0**	**100.0**	**100.0**	**100.0**	**100.0**	**100.0**
White	97.5	99.4	99.3	99.4	99.3	99.4	99.6	100.0	99.7	99.7
Not of Hispanic origin	96.9	99.0	98.0	99.2	99.2	99.2	99.4	100.0	99.2	99.6

TIPSII [UPF] GH155 CENSUS90 72583600 06/22/92 5:25 PM MACHINE: C DATA:CENSUS90*H1TIPSDA55. 06/19/92 14:06:28 TAPE: NONE FRAME: 56
TSF:CENSUS90*92. 06/19/92 14:08:03 UTF:CENSUS90*93. 06/19/92 14:08:03 META:CENSUS90*H1TABLES55. 06/19/92 14:27:03

Table 5. **Occupied Housing Units by Race and Hispanic Origin of Householder: 1990**—Con.

[For definitions of terms and meanings of symbols, see text]

Place and [In Selected States] County Subdivision [1,000 or More Persons]	Laona town	Larrabee town	La Valle town	Lawrence town, Brown County	Lebanon town, Dodge County	Lebanon town, Waupaca County	Lemonweir town	Leroy town	Lewiston town	Liberty town, Manitowoc County
RACE OF HOUSEHOLDER										
Occupied housing units	**540**	**478**	**368**	**441**	**540**	**413**	**600**	**336**	**403**	**395**
White	531	477	368	438	537	410	595	335	402	395
Black	1	–	–	–	–	–	–	–	1	–
American Indian, Eskimo, or Aleut	6	–	–	3	1	1	4	1	–	–
American Indian	6	–	–	3	1	–	4	1	–	–
Eskimo	–	–	–	–	–	1	–	–	–	–
Aleut	–	–	–	–	–	–	–	–	–	–
Asian or Pacific Islander	1	–	–	–	–	–	1	–	–	–
Asian	–	–	–	–	–	–	1	–	–	–
Chinese	–	–	–	–	–	–	–	–	–	–
Filipino	–	–	–	–	–	–	–	–	–	–
Japanese	–	–	–	–	–	–	–	–	–	–
Asian Indian	–	–	–	–	–	–	–	–	–	–
Korean	–	–	–	–	–	–	–	–	–	–
Vietnamese	–	–	–	–	–	–	–	–	–	–
Cambodian	–	–	–	–	–	–	–	–	–	–
Hmong	–	–	–	–	–	–	–	–	–	–
Laotian	–	–	–	–	–	–	1	–	–	–
Thai	–	–	–	–	–	–	–	–	–	–
Other Asian	–	–	–	–	–	–	–	–	–	–
Bangladeshi	–	–	–	–	–	–	–	–	–	–
Burmese	–	–	–	–	–	–	–	–	–	–
Indonesian	–	–	–	–	–	–	–	–	–	–
Malayan	–	–	–	–	–	–	–	–	–	–
Okinawan	–	–	–	–	–	–	–	–	–	–
Pakistani	–	–	–	–	–	–	–	–	–	–
Sri Lankan	–	–	–	–	–	–	–	–	–	–
All other Asian	–	–	–	–	–	–	–	–	–	–
Pacific Islander	1	–	–	–	–	–	–	–	–	–
Hawaiian	1	–	–	–	–	–	–	–	–	–
Samoan	–	–	–	–	–	–	–	–	–	–
Guamanian	–	–	–	–	–	–	–	–	–	–
Other Pacific Islander	–	–	–	–	–	–	–	–	–	–
Tongan	–	–	–	–	–	–	–	–	–	–
Tahitian	–	–	–	–	–	–	–	–	–	–
Northern Mariana Islander	–	–	–	–	–	–	–	–	–	–
Palauan	–	–	–	–	–	–	–	–	–	–
Fijian	–	–	–	–	–	–	–	–	–	–
All other Pacific Islander	–	–	–	–	–	–	–	–	–	–
Other race	1	1	–	–	2	2	–	–	–	–
HISPANIC ORIGIN OF HOUSEHOLDER										
Occupied housing units	**540**	**478**	**368**	**441**	**540**	**413**	**600**	**336**	**403**	**395**
Hispanic origin (of any race)	–	1	2	–	2	3	–	3	1	4
Mexican	–	1	2	–	1	3	–	1	–	1
Puerto Rican	–	–	–	–	1	–	–	–	–	2
Cuban	–	–	–	–	–	–	–	–	–	–
Other Hispanic	–	–	–	–	–	–	–	2	1	1
Not of Hispanic origin	540	477	366	441	538	410	600	333	402	391
RACE AND HISPANIC ORIGIN OF HOUSEHOLDER										
Occupied housing units	**540**	**478**	**368**	**441**	**540**	**413**	**600**	**336**	**403**	**395**
White	531	477	368	438	537	410	595	335	402	395
Hispanic origin	–	–	2	–	–	1	–	2	1	4
Not of Hispanic origin	531	477	366	438	537	409	595	333	401	391
Black	1	–	–	–	–	–	–	–	1	–
Hispanic origin	–	–	–	–	–	–	–	–	–	–
Not of Hispanic origin	1	–	–	–	–	–	–	–	1	–
American Indian, Eskimo, or Aleut	6	–	–	3	1	1	4	1	–	–
Hispanic origin	–	–	–	–	–	–	–	1	–	–
Not of Hispanic origin	6	–	–	3	1	1	4	–	–	–
Asian or Pacific Islander	1	–	–	–	–	–	1	–	–	–
Hispanic origin	–	–	–	–	–	–	–	–	–	–
Not of Hispanic origin	1	–	–	–	–	–	1	–	–	–
Other race	1	1	–	–	2	2	–	–	–	–
Hispanic origin	–	1	–	–	2	2	–	–	–	–
Not of Hispanic origin	1	–	–	–	–	–	–	–	–	–
PERCENT DISTRIBUTION BY RACE OF HOUSEHOLDER										
Occupied housing units	**100.0**	**100.0**	**100.0**	**100.0**	**100.0**	**100.0**	**100.0**	**100.0**	**100.0**	**100.0**
White	98.3	99.8	100.0	99.3	99.4	99.3	99.2	99.7	99.8	100.0
Black	.2	–	–	–	–	–	–	–	.2	–
American Indian, Eskimo, or Aleut	1.1	–	–	.7	.2	.2	.7	.3	–	–
American Indian	1.1	–	–	.7	.2	–	.7	.3	–	–
Asian or Pacific Islander	.2	–	–	–	–	–	.2	–	–	–
Asian	–	–	–	–	–	–	.2	–	–	–
Pacific Islander	.2	–	–	–	–	–	–	–	–	–
Other race	.2	.2	–	–	.4	.5	–	–	–	–
PERCENT DISTRIBUTION BY HISPANIC ORIGIN OF HOUSEHOLDER										
Occupied housing units	**100.0**	**100.0**	**100.0**	**100.0**	**100.0**	**100.0**	**100.0**	**100.0**	**100.0**	**100.0**
Hispanic origin (of any race)	–	.2	.5	–	.4	.7	–	.9	.2	1.0
Mexican	–	.2	.5	–	.2	.7	–	.3	–	.3
Puerto Rican	–	–	–	–	.2	–	–	–	–	.5
Cuban	–	–	–	–	–	–	–	–	–	–
Other Hispanic	–	–	–	–	–	–	–	.6	.2	.3
Not of Hispanic origin	100.0	99.8	99.5	100.0	99.6	99.3	100.0	99.1	99.8	99.0
PERCENT OF HOUSEHOLDERS WHITE, NOT OF HISPANIC ORIGIN										
Occupied housing units	**100.0**	**100.0**	**100.0**	**100.0**	**100.0**	**100.0**	**100.0**	**100.0**	**100.0**	**100.0**
White	98.3	99.8	100.0	99.3	99.4	99.3	99.2	99.7	99.8	100.0
Not of Hispanic origin	98.3	99.8	99.5	99.3	99.4	99.0	99.2	99.1	99.5	99.0

TIPSII [UPF] GH155 CENSUS90 72583600 06/22/92 5:25 PM MACHINE: C DATA:CENSUS90*H1TIPSDA55. 06/19/92 14:06:28 TAPE: NONE FRAME: 57
TSF:CENSUS90*92. 06/19/92 14:08:03 UTF:CENSUS90*93. 06/19/92 14:08:03 META:CENSUS90*H1TABLES55. 06/19/92 14:27:03

Table 5. **Occupied Housing Units by Race and Hispanic Origin of Householder: 1990**—Con.

[For definitions of terms and meanings of symbols, see text]

Place and [In Selected States] County Subdivision [1,000 or More Persons]	Liberty Grove town	Lima town, Rock County	Lima town, Sheboygan County	Lincoln town, Eau Claire County	Lincoln town, Polk County	Lincoln town, Vilas County	Lincoln town, Wood County	Lind town	Linn town	Linwood town
RACE OF HOUSEHOLDER										
Occupied housing units	**625**	**458**	**855**	**310**	**658**	**951**	**471**	**415**	**817**	**342**
White	621	456	851	309	656	949	468	412	805	340
Black	–	2	–	–	–	–	–	–	1	–
American Indian, Eskimo, or Aleut	1	–	3	1	2	1	1	2	2	1
American Indian	1	–	3	1	2	1	1	2	2	1
Eskimo	–	–	–	–	–	–	–	–	–	–
Aleut	–	–	–	–	–	–	–	–	–	–
Asian or Pacific Islander	–	–	–	–	–	1	1	–	5	1
Asian	–	–	–	–	–	1	1	–	5	1
Chinese	–	–	–	–	–	–	–	–	–	–
Filipino	–	–	–	–	–	1	–	–	2	–
Japanese	–	–	–	–	–	–	–	–	1	1
Asian Indian	–	–	–	–	–	–	1	–	2	–
Korean	–	–	–	–	–	–	–	–	–	–
Vietnamese	–	–	–	–	–	–	–	–	–	–
Cambodian	–	–	–	–	–	–	–	–	–	–
Hmong	–	–	–	–	–	–	–	–	–	–
Laotian	–	–	–	–	–	–	–	–	–	–
Thai	–	–	–	–	–	–	–	–	–	–
Other Asian	–	–	–	–	–	–	–	–	–	–
Bangladeshi	–	–	–	–	–	–	–	–	–	–
Burmese	–	–	–	–	–	–	–	–	–	–
Indonesian	–	–	–	–	–	–	–	–	–	–
Malayan	–	–	–	–	–	–	–	–	–	–
Okinawan	–	–	–	–	–	–	–	–	–	–
Pakistani	–	–	–	–	–	–	–	–	–	–
Sri Lankan	–	–	–	–	–	–	–	–	–	–
All other Asian	–	–	–	–	–	–	–	–	–	–
Pacific Islander	–	–	–	–	–	–	–	–	–	–
Hawaiian	–	–	–	–	–	–	–	–	–	–
Samoan	–	–	–	–	–	–	–	–	–	–
Guamanian	–	–	–	–	–	–	–	–	–	–
Other Pacific Islander	–	–	–	–	–	–	–	–	–	–
Tongan	–	–	–	–	–	–	–	–	–	–
Tahitian	–	–	–	–	–	–	–	–	–	–
Northern Mariana Islander	–	–	–	–	–	–	–	–	–	–
Palauan	–	–	–	–	–	–	–	–	–	–
Fijian	–	–	–	–	–	–	–	–	–	–
All other Pacific Islander	–	–	–	–	–	–	–	–	–	–
Other race	3	–	1	–	–	–	1	1	4	–
HISPANIC ORIGIN OF HOUSEHOLDER										
Occupied housing units	**625**	**458**	**855**	**310**	**658**	**951**	**471**	**415**	**817**	**342**
Hispanic origin (of any race)	4	6	6	–	1	3	1	5	9	2
Mexican	2	5	5	–	–	–	–	5	6	–
Puerto Rican	–	–	–	–	–	–	–	–	2	1
Cuban	–	–	–	–	–	–	–	–	–	–
Other Hispanic	2	1	1	–	1	3	1	–	1	1
Not of Hispanic origin	621	452	849	310	657	948	470	410	808	340
RACE AND HISPANIC ORIGIN OF HOUSEHOLDER										
Occupied housing units	**625**	**458**	**855**	**310**	**658**	**951**	**471**	**415**	**817**	**342**
White	621	456	851	309	656	949	468	412	805	340
Hispanic origin	1	6	3	–	1	2	–	4	5	1
Not of Hispanic origin	620	450	848	309	655	947	468	408	800	339
Black	–	2	–	–	–	–	–	–	1	–
Hispanic origin	–	–	–	–	–	–	–	–	–	–
Not of Hispanic origin	–	2	–	–	–	–	–	–	1	–
American Indian, Eskimo, or Aleut	1	–	3	1	2	1	1	2	2	1
Hispanic origin	–	–	2	–	–	–	–	–	–	–
Not of Hispanic origin	1	–	1	1	2	1	1	2	2	1
Asian or Pacific Islander	–	–	–	–	–	1	1	–	5	1
Hispanic origin	–	–	–	–	–	1	–	–	–	1
Not of Hispanic origin	–	–	–	–	–	–	1	–	5	–
Other race	3	–	1	–	–	–	1	1	4	–
Hispanic origin	3	–	1	–	–	–	1	1	4	–
Not of Hispanic origin	–	–	–	–	–	–	–	–	–	–
PERCENT DISTRIBUTION BY RACE OF HOUSEHOLDER										
Occupied housing units	**100.0**	**100.0**	**100.0**	**100.0**	**100.0**	**100.0**	**100.0**	**100.0**	**100.0**	**100.0**
White	99.4	99.6	99.5	99.7	99.7	99.8	99.4	99.3	98.5	99.4
Black	–	.4	–	–	–	–	–	–	.1	–
American Indian, Eskimo, or Aleut	.2	–	.4	.3	.3	.1	.2	.5	.2	.3
American Indian	.2	–	.4	.3	.3	.1	.2	.5	.2	.3
Asian or Pacific Islander	–	–	–	–	–	.1	.2	–	.6	.3
Asian	–	–	–	–	–	.1	.2	–	.6	.3
Pacific Islander	–	–	–	–	–	–	–	–	–	–
Other race	.5	–	.1	–	–	–	.2	.2	.5	–
PERCENT DISTRIBUTION BY HISPANIC ORIGIN OF HOUSEHOLDER										
Occupied housing units	**100.0**	**100.0**	**100.0**	**100.0**	**100.0**	**100.0**	**100.0**	**100.0**	**100.0**	**100.0**
Hispanic origin (of any race)	.6	1.3	.7	–	.2	.3	.2	1.2	1.1	.6
Mexican	.3	1.1	.6	–	–	–	–	1.2	.7	–
Puerto Rican	–	–	–	–	–	–	–	–	.2	.3
Cuban	–	–	–	–	–	–	–	–	–	–
Other Hispanic	.3	.2	.1	–	.2	.3	.2	–	.1	.3
Not of Hispanic origin	99.4	98.7	99.3	100.0	99.8	99.7	99.8	98.8	98.9	99.4
PERCENT OF HOUSEHOLDERS WHITE, NOT OF HISPANIC ORIGIN										
Occupied housing units	**100.0**	**100.0**	**100.0**	**100.0**	**100.0**	**100.0**	**100.0**	**100.0**	**100.0**	**100.0**
White	99.4	99.6	99.5	99.7	99.7	99.8	99.4	99.3	98.5	99.4
Not of Hispanic origin	99.2	98.3	99.2	99.7	99.5	99.6	99.4	98.3	97.9	99.1

TIPSII [UPF] GH155 CENSUS90 72583600 06/22/92 5:25 PM MACHINE: C DATA:CENSUS90*H1TIPSDA55. 06/19/92 14:06:28 TAPE: NONE FRAME: 58
TSF:CENSUS90*92. 06/19/92 14:08:03 UTF:CENSUS90*93. 06/19/92 14:08:03 META:CENSUS90*H1TABLES55. 06/19/92 14:27:03

Table 5. **Occupied Housing Units by Race and Hispanic Origin of Householder: 1990**—Con.

[For definitions of terms and meanings of symbols, see text]

Place and [In Selected States] County Subdivision [1,000 or More Persons]	Lisbon town, Waukesha County	Little Black town	Little Chute village	Little Falls town	Little River town	Little Suamico town	Little Wolf town	Lodi city	Lodi town	Lomira village
RACE OF HOUSEHOLDER										
Occupied housing units	**2 688**	**382**	**3 158**	**386**	**340**	**874**	**449**	**801**	**696**	**548**
White	2 677	381	3 141	385	339	872	447	799	689	545
Black	1	–	–	–	–	1	–	1	1	–
American Indian, Eskimo, or Aleut	4	–	13	1	1	1	1	1	3	1
American Indian	4	–	13	1	1	1	1	1	3	1
Eskimo	–	–	–	–	–	–	–	–	–	–
Aleut	–	–	–	–	–	–	–	–	–	–
Asian or Pacific Islander	3	1	–	–	–	–	1	–	–	–
Asian	3	1	–	–	–	–	1	–	–	–
Chinese	1	–	–	–	–	–	–	–	–	–
Filipino	1	1	–	–	–	–	1	–	–	–
Japanese	–	–	–	–	–	–	–	–	–	–
Asian Indian	–	–	–	–	–	–	–	–	–	–
Korean	–	–	–	–	–	–	–	–	–	–
Vietnamese	–	–	–	–	–	–	–	–	–	–
Cambodian	–	–	–	–	–	–	–	–	–	–
Hmong	–	–	–	–	–	–	–	–	–	–
Laotian	–	–	–	–	–	–	–	–	–	–
Thai	–	–	–	–	–	–	–	–	–	–
Other Asian	1	–	–	–	–	–	–	–	–	–
Bangladeshi	–	–	–	–	–	–	–	–	–	–
Burmese	–	–	–	–	–	–	–	–	–	–
Indonesian	–	–	–	–	–	–	–	–	–	–
Malayan	–	–	–	–	–	–	–	–	–	–
Okinawan	–	–	–	–	–	–	–	–	–	–
Pakistani	1	–	–	–	–	–	–	–	–	–
Sri Lankan	–	–	–	–	–	–	–	–	–	–
All other Asian	–	–	–	–	–	–	–	–	–	–
Pacific Islander	–	–	–	–	–	–	–	–	–	–
Hawaiian	–	–	–	–	–	–	–	–	–	–
Samoan	–	–	–	–	–	–	–	–	–	–
Guamanian	–	–	–	–	–	–	–	–	–	–
Other Pacific Islander	–	–	–	–	–	–	–	–	–	–
Tongan	–	–	–	–	–	–	–	–	–	–
Tahitian	–	–	–	–	–	–	–	–	–	–
Northern Mariana Islander	–	–	–	–	–	–	–	–	–	–
Palauan	–	–	–	–	–	–	–	–	–	–
Fijian	–	–	–	–	–	–	–	–	–	–
All other Pacific Islander	–	–	–	–	–	–	–	–	–	–
Other race	3	–	4	–	–	–	–	–	3	2
HISPANIC ORIGIN OF HOUSEHOLDER										
Occupied housing units	**2 688**	**382**	**3 158**	**386**	**340**	**874**	**449**	**801**	**696**	**548**
Hispanic origin (of any race)	9	–	10	–	1	1	–	2	5	6
Mexican	3	–	4	–	1	–	–	–	2	5
Puerto Rican	3	–	1	–	–	1	–	–	–	–
Cuban	–	–	2	–	–	–	–	–	–	–
Other Hispanic	3	–	3	–	–	–	–	2	3	1
Not of Hispanic origin	2 679	382	3 148	386	339	873	449	799	691	542
RACE AND HISPANIC ORIGIN OF HOUSEHOLDER										
Occupied housing units	**2 688**	**382**	**3 158**	**386**	**340**	**874**	**449**	**801**	**696**	**548**
White	2 677	381	3 141	385	339	872	447	799	689	545
Hispanic origin	6	–	6	–	1	1	–	2	2	4
Not of Hispanic origin	2 671	381	3 135	385	338	871	447	797	687	541
Black	1	–	–	–	–	1	–	1	1	–
Hispanic origin	–	–	–	–	–	–	–	–	–	–
Not of Hispanic origin	1	–	–	–	–	1	–	1	1	–
American Indian, Eskimo, or Aleut	4	–	13	1	1	1	1	1	3	1
Hispanic origin	–	–	–	–	–	–	–	–	–	–
Not of Hispanic origin	4	–	13	1	1	1	1	1	3	1
Asian or Pacific Islander	3	1	–	–	–	–	1	–	–	–
Hispanic origin	–	–	–	–	–	–	–	–	–	–
Not of Hispanic origin	3	1	–	–	–	–	1	–	–	–
Other race	3	–	4	–	–	–	–	–	3	2
Hispanic origin	3	–	4	–	–	–	–	–	3	2
Not of Hispanic origin	–	–	–	–	–	–	–	–	–	–
PERCENT DISTRIBUTION BY RACE OF HOUSEHOLDER										
Occupied housing units	**100.0**	**100.0**	**100.0**	**100.0**	**100.0**	**100.0**	**100.0**	**100.0**	**100.0**	**100.0**
White	99.6	99.7	99.5	99.7	99.7	99.8	99.6	99.8	99.0	99.5
Black	–	–	–	–	–	.1	–	.1	.1	–
American Indian, Eskimo, or Aleut	.1	–	.4	.3	.3	.1	.2	.1	.4	.2
American Indian	.1	–	.4	.3	.3	.1	.2	.1	.4	.2
Asian or Pacific Islander	.1	.3	–	–	–	–	.2	–	–	–
Asian	.1	.3	–	–	–	–	.2	–	–	–
Pacific Islander	–	–	–	–	–	–	–	–	–	–
Other race	.1	–	.1	–	–	–	–	–	.4	.4
PERCENT DISTRIBUTION BY HISPANIC ORIGIN OF HOUSEHOLDER										
Occupied housing units	**100.0**	**100.0**	**100.0**	**100.0**	**100.0**	**100.0**	**100.0**	**100.0**	**100.0**	**100.0**
Hispanic origin (of any race)	.3	–	.3	–	.3	.1	–	.2	.7	1.1
Mexican	.1	–	.1	–	.3	–	–	–	.3	.9
Puerto Rican	.1	–	–	–	–	.1	–	–	–	–
Cuban	–	–	.1	–	–	–	–	–	–	–
Other Hispanic	.1	–	.1	–	–	–	–	.2	.4	.2
Not of Hispanic origin	99.7	100.0	99.7	100.0	99.7	99.9	100.0	99.8	99.3	98.9
PERCENT OF HOUSEHOLDERS WHITE, NOT OF HISPANIC ORIGIN										
Occupied housing units	**100.0**	**100.0**	**100.0**	**100.0**	**100.0**	**100.0**	**100.0**	**100.0**	**100.0**	**100.0**
White	99.6	99.7	99.5	99.7	99.7	99.8	99.6	99.8	99.0	99.5
Not of Hispanic origin	99.4	99.7	99.3	99.7	99.4	99.7	99.6	99.5	98.7	98.7

TIPSII [UPF] GH155 CENSUS90 72583600 06/22/92 5:25 PM MACHINE: C DATA:CENSUS90*H1TIPSDA55. 06/19/92 14:06:28 TAPE: NONE FRAME: 59
TSF:CENSUS90*92. 06/19/92 14:08:03 UTF:CENSUS90*93. 06/19/92 14:08:03 META:CENSUS90*H1TABLES55. 06/19/92 14:27:03

Table 5. **Occupied Housing Units by Race and Hispanic Origin of Householder: 1990**—Con.

[For definitions of terms and meanings of symbols, see text]

Place and [In Selected States] County Subdivision [1,000 or More Persons]	Lomira town	Lowell town	Loyal city	Luck village	Luxemburg village	Luxemburg town	Lyndon town, Sheboygan County	Lyons town	McFarland village	McMillan town
RACE OF HOUSEHOLDER										
Occupied housing units	**420**	**398**	**523**	**429**	**448**	**408**	**496**	**968**	**1 846**	**524**
White	415	397	523	428	448	407	492	960	1 831	519
Black	–	–	–	–	–	–	2	1	2	1
American Indian, Eskimo, or Aleut	3	1	–	–	–	1	2	4	8	–
American Indian	3	1	–	–	–	1	2	4	8	–
Eskimo	–	–	–	–	–	–	–	–	–	–
Aleut	–	–	–	–	–	–	–	–	–	–
Asian or Pacific Islander	1	–	–	–	–	–	–	–	2	4
Asian	1	–	–	–	–	–	–	–	1	4
Chinese	–	–	–	–	–	–	–	–	–	–
Filipino	–	–	–	–	–	–	–	–	–	–
Japanese	–	–	–	–	–	–	–	–	–	–
Asian Indian	–	–	–	–	–	–	–	–	1	1
Korean	–	–	–	–	–	–	–	–	–	1
Vietnamese	–	–	–	–	–	–	–	–	–	1
Cambodian	–	–	–	–	–	–	–	–	–	–
Hmong	–	–	–	–	–	–	–	–	–	–
Laotian	–	–	–	–	–	–	–	–	–	–
Thai	–	–	–	–	–	–	–	–	–	1
Other Asian	1	–	–	–	–	–	–	–	–	–
Bangladeshi	–	–	–	–	–	–	–	–	–	–
Burmese	–	–	–	–	–	–	–	–	–	–
Indonesian	–	–	–	–	–	–	–	–	–	–
Malayan	–	–	–	–	–	–	–	–	–	–
Okinawan	–	–	–	–	–	–	–	–	–	–
Pakistani	–	–	–	–	–	–	–	–	–	–
Sri Lankan	–	–	–	–	–	–	–	–	–	–
All other Asian	1	–	–	–	–	–	–	–	–	–
Pacific Islander	–	–	–	–	–	–	–	–	1	–
Hawaiian	–	–	–	–	–	–	–	–	1	–
Samoan	–	–	–	–	–	–	–	–	–	–
Guamanian	–	–	–	–	–	–	–	–	–	–
Other Pacific Islander	–	–	–	–	–	–	–	–	–	–
Tongan	–	–	–	–	–	–	–	–	–	–
Tahitian	–	–	–	–	–	–	–	–	–	–
Northern Mariana Islander	–	–	–	–	–	–	–	–	–	–
Palauan	–	–	–	–	–	–	–	–	–	–
Fijian	–	–	–	–	–	–	–	–	–	–
All other Pacific Islander	–	–	–	–	–	–	–	–	–	–
Other race	1	–	–	1	–	–	–	3	3	–
HISPANIC ORIGIN OF HOUSEHOLDER										
Occupied housing units	**420**	**398**	**523**	**429**	**448**	**408**	**496**	**968**	**1 846**	**524**
Hispanic origin (of any race)	4	1	5	2	–	–	1	7	13	–
Mexican	4	1	–	1	–	–	1	3	4	–
Puerto Rican	–	–	2	–	–	–	–	2	1	–
Cuban	–	–	–	–	–	–	–	–	1	–
Other Hispanic	–	–	3	1	–	–	–	2	7	–
Not of Hispanic origin	416	397	518	427	448	408	495	961	1 833	524
RACE AND HISPANIC ORIGIN OF HOUSEHOLDER										
Occupied housing units	**420**	**398**	**523**	**429**	**448**	**408**	**496**	**968**	**1 846**	**524**
White	415	397	523	428	448	407	492	960	1 831	519
Hispanic origin	2	1	5	1	–	–	1	4	8	–
Not of Hispanic origin	413	396	518	427	448	407	491	956	1 823	519
Black	–	–	–	–	–	–	2	1	2	1
Hispanic origin	–	–	–	–	–	–	–	–	1	–
Not of Hispanic origin	–	–	–	–	–	–	2	1	1	1
American Indian, Eskimo, or Aleut	3	1	–	–	–	1	2	4	8	–
Hispanic origin	–	–	–	–	–	–	–	–	1	–
Not of Hispanic origin	3	1	–	–	–	1	2	4	7	–
Asian or Pacific Islander	1	–	–	–	–	–	–	–	2	4
Hispanic origin	1	–	–	–	–	–	–	–	–	–
Not of Hispanic origin	–	–	–	–	–	–	–	–	2	4
Other race	1	–	–	1	–	–	–	3	3	–
Hispanic origin	1	–	–	1	–	–	–	3	3	–
Not of Hispanic origin	–	–	–	–	–	–	–	–	–	–
PERCENT DISTRIBUTION BY RACE OF HOUSEHOLDER										
Occupied housing units	**100.0**	**100.0**	**100.0**	**100.0**	**100.0**	**100.0**	**100.0**	**100.0**	**100.0**	**100.0**
White	98.8	99.7	100.0	99.8	100.0	99.8	99.2	99.2	99.2	99.0
Black	–	–	–	–	–	–	.4	.1	.1	.2
American Indian, Eskimo, or Aleut	.7	.3	–	–	–	.2	.4	.4	.4	–
American Indian	.7	.3	–	–	–	.2	.4	.4	.4	–
Asian or Pacific Islander	.2	–	–	–	–	–	–	–	.1	.8
Asian	.2	–	–	–	–	–	–	–	.1	.8
Pacific Islander	–	–	–	–	–	–	–	–	.1	–
Other race	.2	–	–	.2	–	–	–	.3	.2	–
PERCENT DISTRIBUTION BY HISPANIC ORIGIN OF HOUSEHOLDER										
Occupied housing units	**100.0**	**100.0**	**100.0**	**100.0**	**100.0**	**100.0**	**100.0**	**100.0**	**100.0**	**100.0**
Hispanic origin (of any race)	1.0	.3	1.0	.5	–	–	.2	.7	.7	–
Mexican	1.0	.3	–	.2	–	–	.2	.3	.2	–
Puerto Rican	–	–	.4	–	–	–	–	.2	.1	–
Cuban	–	–	–	–	–	–	–	–	.1	–
Other Hispanic	–	–	.6	.2	–	–	–	.2	.4	–
Not of Hispanic origin	99.0	99.7	99.0	99.5	100.0	100.0	99.8	99.3	99.3	100.0
PERCENT OF HOUSEHOLDERS WHITE, NOT OF HISPANIC ORIGIN										
Occupied housing units	**100.0**	**100.0**	**100.0**	**100.0**	**100.0**	**100.0**	**100.0**	**100.0**	**100.0**	**100.0**
White	98.8	99.7	100.0	99.8	100.0	99.8	99.2	99.2	99.2	99.0
Not of Hispanic origin	98.3	99.5	99.0	99.5	100.0	99.8	99.0	98.8	98.8	99.0

TIPSII [UPF] GH155 CENSUS90 72583600 06/22/92 5:25 PM MACHINE: C DATA:CENSUS90*H1TIPSDA55. 06/19/92 14:06:28 TAPE: NONE FRAME: 60
TSF:CENSUS90*92. 06/19/92 14:08:03 UTF:CENSUS90*93. 06/19/92 14:08:03 META:CENSUS90*H1TABLES55. 06/19/92 14:27:03

Table 5. **Occupied Housing Units by Race and Hispanic Origin of Householder: 1990**—Con.

[For definitions of terms and meanings of symbols, see text]

Place and [In Selected States] County Subdivision [1,000 or More Persons]	Madison city	Madison town	Maine town, Marathon County	Manawa city	Manitowoc city	Manitowoc Rapids town	Maple Bluff village	Maple Grove town, Shawano County	Marathon City village	Marinette city
RACE OF HOUSEHOLDER										
Occupied housing units	**77 361**	**3 088**	**728**	**466**	**13 144**	**776**	**546**	**351**	**584**	**4 833**
White	71 684	2 624	727	465	12 882	773	543	349	580	4 806
Black	2 547	346	–	–	20	–	2	–	–	2
American Indian, Eskimo, or Aleut	264	14	1	–	62	–	–	2	1	13
American Indian	252	13	1	–	61	–	–	2	1	13
Eskimo	4	1	–	–	–	–	–	–	–	–
Aleut	8	–	–	–	1	–	–	–	–	–
Asian or Pacific Islander	2 474	74	–	–	143	3	1	–	3	6
Asian	2 455	74	–	–	143	3	1	–	3	6
Chinese	980	19	–	–	2	–	–	–	3	1
Filipino	68	1	–	–	3	–	–	–	–	1
Japanese	207	4	–	–	3	–	–	–	–	1
Asian Indian	341	9	–	–	23	1	1	–	–	1
Korean	395	19	–	–	2	–	–	–	–	1
Vietnamese	89	8	–	–	14	–	–	–	–	–
Cambodian	35	1	–	–	–	–	–	–	–	–
Hmong	96	5	–	–	84	2	–	–	–	–
Laotian	51	4	–	–	11	–	–	–	–	–
Thai	37	–	–	–	–	–	–	–	–	–
Other Asian	156	4	–	–	1	–	–	–	–	1
Bangladeshi	3	–	–	–	–	–	–	–	–	–
Burmese	1	–	–	–	–	–	–	–	–	–
Indonesian	62	1	–	–	–	–	–	–	–	–
Malayan	29	–	–	–	–	–	–	–	–	–
Okinawan	–	–	–	–	–	–	–	–	–	–
Pakistani	22	1	–	–	–	–	–	–	–	–
Sri Lankan	3	–	–	–	–	–	–	–	–	–
All other Asian	36	2	–	–	1	–	–	–	–	1
Pacific Islander	19	–	–	–	–	–	–	–	–	–
Hawaiian	11	–	–	–	–	–	–	–	–	–
Samoan	1	–	–	–	–	–	–	–	–	–
Guamanian	5	–	–	–	–	–	–	–	–	–
Other Pacific Islander	2	–	–	–	–	–	–	–	–	–
Tongan	–	–	–	–	–	–	–	–	–	–
Tahitian	1	–	–	–	–	–	–	–	–	–
Northern Mariana Islander	–	–	–	–	–	–	–	–	–	–
Palauan	–	–	–	–	–	–	–	–	–	–
Fijian	–	–	–	–	–	–	–	–	–	–
All other Pacific Islander	1	–	–	–	–	–	–	–	–	–
Other race	392	30	–	1	37	–	–	–	–	6
HISPANIC ORIGIN OF HOUSEHOLDER										
Occupied housing units	**77 361**	**3 088**	**728**	**466**	**13 144**	**776**	**546**	**351**	**584**	**4 833**
Hispanic origin (of any race)	1 210	68	–	2	108	1	–	–	–	12
Mexican	538	45	–	2	82	1	–	–	–	3
Puerto Rican	164	5	–	–	4	–	–	–	–	–
Cuban	54	5	–	–	3	–	–	–	–	1
Other Hispanic	454	13	–	–	19	–	–	–	–	8
Not of Hispanic origin	76 151	3 020	728	464	13 036	775	546	351	584	4 821
RACE AND HISPANIC ORIGIN OF HOUSEHOLDER										
Occupied housing units	**77 361**	**3 088**	**728**	**466**	**13 144**	**776**	**546**	**351**	**584**	**4 833**
White	71 684	2 624	727	465	12 882	773	543	349	580	4 806
Hispanic origin	753	36	–	1	65	1	–	–	–	6
Not of Hispanic origin	70 931	2 588	727	464	12 817	772	543	349	580	4 800
Black	2 547	346	–	–	20	–	2	–	–	2
Hispanic origin	45	3	–	–	1	–	–	–	–	–
Not of Hispanic origin	2 502	343	–	–	19	–	2	–	–	2
American Indian, Eskimo, or Aleut	264	14	1	–	62	–	–	2	1	13
Hispanic origin	12	1	–	–	1	–	–	–	–	–
Not of Hispanic origin	252	13	1	–	61	–	–	2	1	13
Asian or Pacific Islander	2 474	74	–	–	143	3	1	–	3	6
Hispanic origin	28	1	–	–	5	–	–	–	–	–
Not of Hispanic origin	2 446	73	–	–	138	3	1	–	3	6
Other race	392	30	–	1	37	–	–	–	–	6
Hispanic origin	372	27	–	1	36	–	–	–	–	6
Not of Hispanic origin	20	3	–	–	1	–	–	–	–	–
PERCENT DISTRIBUTION BY RACE OF HOUSEHOLDER										
Occupied housing units	**100.0**	**100.0**	**100.0**	**100.0**	**100.0**	**100.0**	**100.0**	**100.0**	**100.0**	**100.0**
White	92.7	85.0	99.9	99.8	98.0	99.6	99.5	99.4	99.3	99.4
Black	3.3	11.2	–	–	.2	–	.4	–	–	–
American Indian, Eskimo, or Aleut	.3	.5	.1	–	.5	–	–	.6	.2	.3
American Indian	.3	.4	.1	–	.5	–	–	.6	.2	.3
Asian or Pacific Islander	3.2	2.4	–	–	1.1	.4	.2	–	.5	.1
Asian	3.2	2.4	–	–	1.1	.4	.2	–	.5	.1
Pacific Islander	–	–	–	–	–	–	–	–	–	–
Other race	.5	1.0	–	.2	.3	–	–	–	–	.1
PERCENT DISTRIBUTION BY HISPANIC ORIGIN OF HOUSEHOLDER										
Occupied housing units	**100.0**	**100.0**	**100.0**	**100.0**	**100.0**	**100.0**	**100.0**	**100.0**	**100.0**	**100.0**
Hispanic origin (of any race)	1.6	2.2	–	.4	.8	.1	–	–	–	.2
Mexican	.7	1.5	–	.4	.6	.1	–	–	–	.1
Puerto Rican	.2	.2	–	–	–	–	–	–	–	–
Cuban	.1	.2	–	–	–	–	–	–	–	–
Other Hispanic	.6	.4	–	–	.1	–	–	–	–	.2
Not of Hispanic origin	98.4	97.8	100.0	99.6	99.2	99.9	100.0	100.0	100.0	99.8
PERCENT OF HOUSEHOLDERS WHITE, NOT OF HISPANIC ORIGIN										
Occupied housing units	**100.0**	**100.0**	**100.0**	**100.0**	**100.0**	**100.0**	**100.0**	**100.0**	**100.0**	**100.0**
White	92.7	85.0	99.9	99.8	98.0	99.6	99.5	99.4	99.3	99.4
Not of Hispanic origin	91.7	83.8	99.9	99.6	97.5	99.5	99.5	99.4	99.3	99.3

TIPSII [UPF] GH155 CENSUS90 72583600 06/22/92 5:25 PM MACHINE: C DATA:CENSUS90*H1TIPSDA55. 06/19/92 14:06:28 TAPE: NONE FRAME: 61
TSF:CENSUS90*92. 06/19/92 14:08:03 UTF:CENSUS90*93. 06/19/92 14:08:03 META:CENSUS90*H1TABLES55. 06/19/92 14:27:03

Table 5. **Occupied Housing Units by Race and Hispanic Origin of Householder: 1990**—Con.

[For definitions of terms and meanings of symbols, see text]

Place and [In Selected States] County Subdivision [1,000 or More Persons]	Marion city	Marion town, Waushara County	Markesan city	Marshall village	Marshfield town, Fond du Lac County	Marshfield city	Mauston city	Mayville city	Mazomanie village	Medary town
RACE OF HOUSEHOLDER										
Occupied housing units	**514**	**641**	**577**	**907**	**332**	**7 794**	**1 458**	**1 643**	**508**	**524**
White	509	634	575	897	332	7 732	1 444	1 637	505	520
Black	–	2	–	–	–	6	1	–	–	1
American Indian, Eskimo, or Aleut	5	4	1	4	–	6	6	1	1	–
American Indian	5	4	1	4	–	6	6	1	1	–
Eskimo	–	–	–	–	–	–	–	–	–	–
Aleut	–	–	–	–	–	–	–	–	–	–
Asian or Pacific Islander	–	–	–	1	–	42	5	2	–	3
Asian	–	–	–	1	–	42	5	2	–	3
Chinese	–	–	–	–	–	13	–	–	–	–
Filipino	–	–	–	–	–	8	–	–	–	–
Japanese	–	–	–	1	–	2	–	1	–	–
Asian Indian	–	–	–	–	–	6	1	1	–	–
Korean	–	–	–	–	–	1	–	–	–	–
Vietnamese	–	–	–	–	–	5	–	–	–	1
Cambodian	–	–	–	–	–	–	–	–	–	–
Hmong	–	–	–	–	–	2	–	–	–	2
Laotian	–	–	–	–	–	–	3	–	–	–
Thai	–	–	–	–	–	1	–	–	–	–
Other Asian	–	–	–	–	–	4	1	–	–	–
Bangladeshi	–	–	–	–	–	–	–	–	–	–
Burmese	–	–	–	–	–	–	–	–	–	–
Indonesian	–	–	–	–	–	1	–	–	–	–
Malayan	–	–	–	–	–	1	–	–	–	–
Okinawan	–	–	–	–	–	–	–	–	–	–
Pakistani	–	–	–	–	–	–	–	–	–	–
Sri Lankan	–	–	–	–	–	–	–	–	–	–
All other Asian	–	–	–	–	–	2	1	–	–	–
Pacific Islander	–	–	–	–	–	–	–	–	–	–
Hawaiian	–	–	–	–	–	–	–	–	–	–
Samoan	–	–	–	–	–	–	–	–	–	–
Guamanian	–	–	–	–	–	–	–	–	–	–
Other Pacific Islander	–	–	–	–	–	–	–	–	–	–
Tongan	–	–	–	–	–	–	–	–	–	–
Tahitian	–	–	–	–	–	–	–	–	–	–
Northern Mariana Islander	–	–	–	–	–	–	–	–	–	–
Palauan	–	–	–	–	–	–	–	–	–	–
Fijian	–	–	–	–	–	–	–	–	–	–
All other Pacific Islander	–	–	–	–	–	–	–	–	–	–
Other race	–	1	1	5	–	8	2	3	2	–
HISPANIC ORIGIN OF HOUSEHOLDER										
Occupied housing units	**514**	**641**	**577**	**907**	**332**	**7 794**	**1 458**	**1 643**	**508**	**524**
Hispanic origin (of any race)	1	3	5	5	–	29	3	12	3	1
Mexican	–	3	3	4	–	11	–	6	3	1
Puerto Rican	1	–	2	–	–	5	1	–	–	–
Cuban	–	–	–	–	–	1	–	–	–	–
Other Hispanic	–	–	–	1	–	12	2	6	–	–
Not of Hispanic origin	513	638	572	902	332	7 765	1 455	1 631	505	523
RACE AND HISPANIC ORIGIN OF HOUSEHOLDER										
Occupied housing units	**514**	**641**	**577**	**907**	**332**	**7 794**	**1 458**	**1 643**	**508**	**524**
White	509	634	575	897	332	7 732	1 444	1 637	505	520
Hispanic origin	1	2	4	–	–	20	1	9	1	1
Not of Hispanic origin	508	632	571	897	332	7 712	1 443	1 628	504	519
Black	–	2	–	–	–	6	1	–	–	1
Hispanic origin	–	–	–	–	–	–	–	–	–	–
Not of Hispanic origin	–	2	–	–	–	6	1	–	–	1
American Indian, Eskimo, or Aleut	5	4	1	4	–	6	6	1	1	–
Hispanic origin	–	–	–	–	–	–	–	–	–	–
Not of Hispanic origin	5	4	1	4	–	6	6	1	1	–
Asian or Pacific Islander	–	–	–	1	–	42	5	2	–	3
Hispanic origin	–	–	–	–	–	1	–	–	–	–
Not of Hispanic origin	–	–	–	1	–	41	5	2	–	3
Other race	–	1	1	5	–	8	2	3	2	–
Hispanic origin	–	1	1	5	–	8	2	3	2	–
Not of Hispanic origin	–	–	–	–	–	–	–	–	–	–
PERCENT DISTRIBUTION BY RACE OF HOUSEHOLDER										
Occupied housing units	**100.0**	**100.0**	**100.0**	**100.0**	**100.0**	**100.0**	**100.0**	**100.0**	**100.0**	**100.0**
White	99.0	98.9	99.7	98.9	100.0	99.2	99.0	99.6	99.4	99.2
Black	–	.3	–	–	–	.1	.1	–	–	.2
American Indian, Eskimo, or Aleut	1.0	.6	.2	.4	–	.1	.4	.1	.2	–
American Indian	1.0	.6	.2	.4	–	.1	.4	.1	.2	–
Asian or Pacific Islander	–	–	–	.1	–	.5	.3	.1	–	.6
Asian	–	–	–	.1	–	.5	.3	.1	–	.6
Pacific Islander	–	–	–	–	–	–	–	–	–	–
Other race	–	.2	.2	.6	–	.1	.1	.2	.4	–
PERCENT DISTRIBUTION BY HISPANIC ORIGIN OF HOUSEHOLDER										
Occupied housing units	**100.0**	**100.0**	**100.0**	**100.0**	**100.0**	**100.0**	**100.0**	**100.0**	**100.0**	**100.0**
Hispanic origin (of any race)	.2	.5	.9	.6	–	.4	.2	.7	.6	.2
Mexican	–	.5	.5	.4	–	.1	–	.4	.6	.2
Puerto Rican	.2	–	.3	–	–	.1	.1	–	–	–
Cuban	–	–	–	–	–	–	–	–	–	–
Other Hispanic	–	–	–	.1	–	.2	.1	.4	–	–
Not of Hispanic origin	99.8	99.5	99.1	99.4	100.0	99.6	99.8	99.3	99.4	99.8
PERCENT OF HOUSEHOLDERS WHITE, NOT OF HISPANIC ORIGIN										
Occupied housing units	**100.0**	**100.0**	**100.0**	**100.0**	**100.0**	**100.0**	**100.0**	**100.0**	**100.0**	**100.0**
White	99.0	98.9	99.7	98.9	100.0	99.2	99.0	99.6	99.4	99.2
Not of Hispanic origin	98.8	98.6	99.0	98.9	100.0	98.9	99.0	99.1	99.2	99.0

TIPSII [UPF] GH155 CENSUS90 72583600 06/22/92 5:25 PM MACHINE: C DATA:CENSUS90*H1TIPSDA55. 06/19/92 14:06:28 TAPE: NONE FRAME: 62
TSF:CENSUS90*92. 06/19/92 14:08:03 UTF:CENSUS90*93. 06/19/92 14:08:03 META:CENSUS90*H1TABLES55. 06/19/92 14:27:03

Table 5. **Occupied Housing Units by Race and Hispanic Origin of Householder: 1990**—Con.

[For definitions of terms and meanings of symbols, see text]

Place and [In Selected States] County Subdivision [1,000 or More Persons]	Medford city	Medford town	Medina town	Meeme town	Menasha city	Menasha town	Menominee town	Menomonee Falls village	Menomonie city	Menomonie town
RACE OF HOUSEHOLDER										
Occupied housing units	**1 750**	**648**	**373**	**470**	**5 980**	**5 351**	**1 079**	**9 817**	**4 323**	**926**
White	1 744	646	364	467	5 892	5 289	182	9 732	4 152	911
Black	–	–	–	2	3	8	–	19	50	–
American Indian, Eskimo, or Aleut	2	1	1	1	45	18	896	21	13	–
American Indian	2	1	1	1	45	18	895	21	13	–
Eskimo	–	–	–	–	–	–	1	–	–	–
Aleut	–	–	–	–	–	–	–	–	–	–
Asian or Pacific Islander	2	1	–	–	27	27	–	34	99	14
Asian	2	1	–	–	27	27	–	33	99	14
Chinese	–	–	–	–	3	5	–	6	17	1
Filipino	2	1	–	–	2	3	–	7	1	1
Japanese	–	–	–	–	–	1	–	6	4	–
Asian Indian	–	–	–	–	6	8	–	9	11	1
Korean	–	–	–	–	2	1	–	1	8	–
Vietnamese	–	–	–	–	–	1	–	–	3	–
Cambodian	–	–	–	–	–	–	–	–	–	–
Hmong	–	–	–	–	10	2	–	–	41	9
Laotian	–	–	–	–	1	2	–	1	4	–
Thai	–	–	–	–	2	1	–	1	1	–
Other Asian	–	–	–	–	1	3	–	2	9	2
Bangladeshi	–	–	–	–	–	1	–	–	–	–
Burmese	–	–	–	–	–	–	–	–	1	–
Indonesian	–	–	–	–	–	–	–	1	–	–
Malayan	–	–	–	–	–	–	–	–	3	2
Okinawan	–	–	–	–	–	–	–	–	–	–
Pakistani	–	–	–	–	1	1	–	–	2	–
Sri Lankan	–	–	–	–	–	1	–	–	–	–
All other Asian	–	–	–	–	–	–	–	1	3	–
Pacific Islander	–	–	–	–	–	–	–	1	–	–
Hawaiian	–	–	–	–	–	–	–	1	–	–
Samoan	–	–	–	–	–	–	–	–	–	–
Guamanian	–	–	–	–	–	–	–	–	–	–
Other Pacific Islander	–	–	–	–	–	–	–	–	–	–
Tongan	–	–	–	–	–	–	–	–	–	–
Tahitian	–	–	–	–	–	–	–	–	–	–
Northern Mariana Islander	–	–	–	–	–	–	–	–	–	–
Palauan	–	–	–	–	–	–	–	–	–	–
Fijian	–	–	–	–	–	–	–	–	–	–
All other Pacific Islander	–	–	–	–	–	–	–	–	–	–
Other race	2	–	8	–	13	9	1	11	9	1
HISPANIC ORIGIN OF HOUSEHOLDER										
Occupied housing units	**1 750**	**648**	**373**	**470**	**5 980**	**5 351**	**1 079**	**9 817**	**4 323**	**926**
Hispanic origin (of any race)	4	2	11	1	34	26	9	40	21	3
Mexican	1	1	10	–	21	13	5	25	15	2
Puerto Rican	1	–	–	–	6	2	–	6	–	–
Cuban	–	–	1	–	–	–	–	–	–	–
Other Hispanic	2	1	–	1	7	11	4	9	6	1
Not of Hispanic origin	1 746	646	362	469	5 946	5 325	1 070	9 777	4 302	923
RACE AND HISPANIC ORIGIN OF HOUSEHOLDER										
Occupied housing units	**1 750**	**648**	**373**	**470**	**5 980**	**5 351**	**1 079**	**9 817**	**4 323**	**926**
White	1 744	646	364	467	5 892	5 289	182	9 732	4 152	911
Hispanic origin	3	1	3	1	19	15	–	28	11	2
Not of Hispanic origin	1 741	645	361	466	5 873	5 274	182	9 704	4 141	909
Black	–	–	–	2	3	8	–	19	50	–
Hispanic origin	–	–	–	–	–	–	–	1	–	–
Not of Hispanic origin	–	–	–	2	3	8	–	18	50	–
American Indian, Eskimo, or Aleut	2	1	1	1	45	18	896	21	13	–
Hispanic origin	–	–	–	–	1	–	8	–	1	–
Not of Hispanic origin	2	1	1	1	44	18	888	21	12	–
Asian or Pacific Islander	2	1	–	–	27	27	–	34	99	14
Hispanic origin	–	1	–	–	1	2	–	–	1	–
Not of Hispanic origin	2	–	–	–	26	25	–	34	98	14
Other race	2	–	8	–	13	9	1	11	9	1
Hispanic origin	1	–	8	–	13	9	1	11	8	1
Not of Hispanic origin	1	–	–	–	–	–	–	–	1	–
PERCENT DISTRIBUTION BY RACE OF HOUSEHOLDER										
Occupied housing units	**100.0**	**100.0**	**100.0**	**100.0**	**100.0**	**100.0**	**100.0**	**100.0**	**100.0**	**100.0**
White	99.7	99.7	97.6	99.4	98.5	98.8	16.9	99.1	96.0	98.4
Black	–	–	–	.4	.1	.1	–	.2	1.2	–
American Indian, Eskimo, or Aleut	.1	.2	.3	.2	.8	.3	83.0	.2	.3	–
American Indian	.1	.2	.3	.2	.8	.3	82.9	.2	.3	–
Asian or Pacific Islander	.1	.2	–	–	.5	.5	–	.3	2.3	1.5
Asian	.1	.2	–	–	.5	.5	–	.3	2.3	1.5
Pacific Islander	–	–	–	–	–	–	–	–	–	–
Other race	.1	–	2.1	–	.2	.2	.1	.1	.2	.1
PERCENT DISTRIBUTION BY HISPANIC ORIGIN OF HOUSEHOLDER										
Occupied housing units	**100.0**	**100.0**	**100.0**	**100.0**	**100.0**	**100.0**	**100.0**	**100.0**	**100.0**	**100.0**
Hispanic origin (of any race)	.2	.3	2.9	.2	.6	.5	.8	.4	.5	.3
Mexican	.1	.2	2.7	–	.4	.2	.5	.3	.3	.2
Puerto Rican	.1	–	–	–	.1	–	–	.1	–	–
Cuban	–	–	.3	–	–	–	–	–	–	–
Other Hispanic	.1	.2	–	.2	.1	.2	.4	.1	.1	.1
Not of Hispanic origin	99.8	99.7	97.1	99.8	99.4	99.5	99.2	99.6	99.5	99.7
PERCENT OF HOUSEHOLDERS WHITE, NOT OF HISPANIC ORIGIN										
Occupied housing units	**100.0**	**100.0**	**100.0**	**100.0**	**100.0**	**100.0**	**100.0**	**100.0**	**100.0**	**100.0**
White	99.7	99.7	97.6	99.4	98.5	98.8	16.9	99.1	96.0	98.4
Not of Hispanic origin	99.5	99.5	96.8	99.1	98.2	98.6	16.9	98.8	95.8	98.2

TIPSII [UPF] GH155 CENSUS90 72583600 06/22/92 5:25 PM MACHINE: C DATA:CENSUS90*H1TIPSDA55. 06/19/92 14:06:28 TAPE: NONE FRAME: 63
TSF:CENSUS90*92. 06/19/92 14:08:03 UTF:CENSUS90*93. 06/19/92 14:08:03 META:CENSUS90*H1TABLES55. 06/19/92 14:27:03

Table 5. **Occupied Housing Units by Race and Hispanic Origin of Householder: 1990**—Con.

[For definitions of terms and meanings of symbols, see text]

Place and [In Selected States] County Subdivision [1,000 or More Persons]	Mequon city	Mercer town	Merrill city	Merrill town	Merton village	Merton town	Middleton city	Middleton town	Milford town	Milton city
RACE OF HOUSEHOLDER										
Occupied housing units	**6 251**	**600**	**3 919**	**954**	**358**	**2 139**	**5 692**	**1 132**	**350**	**1 675**
White	6 075	600	3 897	952	357	2 133	5 563	1 124	346	1 659
Black	123	–	–	1	–	–	52	1	2	1
American Indian, Eskimo, or Aleut	4	–	15	1	–	3	10	1	–	6
American Indian	4	–	14	1	–	3	10	1	–	6
Eskimo	–	–	1	–	–	–	–	–	–	–
Aleut	–	–	–	–	–	–	–	–	–	–
Asian or Pacific Islander	46	–	7	–	–	2	52	5	1	5
Asian	45	–	7	–	–	2	51	5	1	5
Chinese	10	–	1	–	–	1	16	2	–	1
Filipino	5	–	2	–	–	–	6	–	–	3
Japanese	5	–	–	–	–	1	4	3	–	–
Asian Indian	18	–	1	–	–	–	12	–	–	–
Korean	5	–	–	–	–	–	11	–	–	–
Vietnamese	–	–	–	–	–	–	2	–	–	1
Cambodian	–	–	–	–	–	–	–	–	–	–
Hmong	–	–	1	–	–	–	–	–	–	–
Laotian	–	–	1	–	–	–	–	–	–	–
Thai	–	–	–	–	–	–	–	–	–	–
Other Asian	2	–	1	–	–	–	–	–	1	–
Bangladeshi	–	–	–	–	–	–	–	–	–	–
Burmese	–	–	–	–	–	–	–	–	–	–
Indonesian	–	–	–	–	–	–	–	–	–	–
Malayan	–	–	–	–	–	–	–	–	–	–
Okinawan	–	–	–	–	–	–	–	–	–	–
Pakistani	2	–	1	–	–	–	–	–	1	–
Sri Lankan	–	–	–	–	–	–	–	–	–	–
All other Asian	–	–	–	–	–	–	–	–	–	–
Pacific Islander	1	–	–	–	–	–	1	–	–	–
Hawaiian	1	–	–	–	–	–	–	–	–	–
Samoan	–	–	–	–	–	–	–	–	–	–
Guamanian	–	–	–	–	–	–	1	–	–	–
Other Pacific Islander	–	–	–	–	–	–	–	–	–	–
Tongan	–	–	–	–	–	–	–	–	–	–
Tahitian	–	–	–	–	–	–	–	–	–	–
Northern Mariana Islander	–	–	–	–	–	–	–	–	–	–
Palauan	–	–	–	–	–	–	–	–	–	–
Fijian	–	–	–	–	–	–	–	–	–	–
All other Pacific Islander	–	–	–	–	–	–	–	–	–	–
Other race	3	–	–	–	1	1	15	1	1	4
HISPANIC ORIGIN OF HOUSEHOLDER										
Occupied housing units	**6 251**	**600**	**3 919**	**954**	**358**	**2 139**	**5 692**	**1 132**	**350**	**1 675**
Hispanic origin (of any race)	40	–	9	–	2	6	37	6	2	8
Mexican	16	–	3	–	2	4	17	1	2	7
Puerto Rican	7	–	–	–	–	–	6	–	–	–
Cuban	2	–	–	–	–	–	1	–	–	–
Other Hispanic	15	–	6	–	–	2	13	5	–	1
Not of Hispanic origin	6 211	600	3 910	954	356	2 133	5 655	1 126	348	1 667
RACE AND HISPANIC ORIGIN OF HOUSEHOLDER										
Occupied housing units	**6 251**	**600**	**3 919**	**954**	**358**	**2 139**	**5 692**	**1 132**	**350**	**1 675**
White	6 075	600	3 897	952	357	2 133	5 563	1 124	346	1 659
Hispanic origin	35	–	7	–	1	5	21	5	1	3
Not of Hispanic origin	6 040	600	3 890	952	356	2 128	5 542	1 119	345	1 656
Black	123	–	–	1	–	–	52	1	2	1
Hispanic origin	1	–	–	–	–	–	1	–	–	–
Not of Hispanic origin	122	–	–	1	–	–	51	1	2	1
American Indian, Eskimo, or Aleut	4	–	15	1	–	3	10	1	–	6
Hispanic origin	–	–	2	–	–	–	–	–	–	–
Not of Hispanic origin	4	–	13	1	–	3	10	1	–	6
Asian or Pacific Islander	46	–	7	–	–	2	52	5	1	5
Hispanic origin	1	–	–	–	–	–	–	–	–	1
Not of Hispanic origin	45	–	7	–	–	2	52	5	1	4
Other race	3	–	–	–	1	1	15	1	1	4
Hispanic origin	3	–	–	–	1	1	15	1	1	4
Not of Hispanic origin	–	–	–	–	–	–	–	–	–	–
PERCENT DISTRIBUTION BY RACE OF HOUSEHOLDER										
Occupied housing units	**100.0**	**100.0**	**100.0**	**100.0**	**100.0**	**100.0**	**100.0**	**100.0**	**100.0**	**100.0**
White	97.2	100.0	99.4	99.8	99.7	99.7	97.7	99.3	98.9	99.0
Black	2.0	–	–	.1	–	–	.9	.1	.6	.1
American Indian, Eskimo, or Aleut	.1	–	.4	.1	–	.1	.2	.1	–	.4
American Indian	.1	–	.4	.1	–	.1	.2	.1	–	.4
Asian or Pacific Islander	.7	–	.2	–	–	.1	.9	.4	.3	.3
Asian	.7	–	.2	–	–	.1	.9	.4	.3	.3
Pacific Islander	–	–	–	–	–	–	–	–	–	–
Other race	–	–	–	–	.3	–	.3	.1	.3	.2
PERCENT DISTRIBUTION BY HISPANIC ORIGIN OF HOUSEHOLDER										
Occupied housing units	**100.0**	**100.0**	**100.0**	**100.0**	**100.0**	**100.0**	**100.0**	**100.0**	**100.0**	**100.0**
Hispanic origin (of any race)	.6	–	.2	–	.6	.3	.7	.5	.6	.5
Mexican	.3	–	.1	–	.6	.2	.3	.1	.6	.4
Puerto Rican	.1	–	–	–	–	–	.1	–	–	–
Cuban	–	–	–	–	–	–	–	–	–	–
Other Hispanic	.2	–	.2	–	–	.1	.2	.4	–	.1
Not of Hispanic origin	99.4	100.0	99.8	100.0	99.4	99.7	99.3	99.5	99.4	99.5
PERCENT OF HOUSEHOLDERS WHITE, NOT OF HISPANIC ORIGIN										
Occupied housing units	**100.0**	**100.0**	**100.0**	**100.0**	**100.0**	**100.0**	**100.0**	**100.0**	**100.0**	**100.0**
White	97.2	100.0	99.4	99.8	99.7	99.7	97.7	99.3	98.9	99.0
Not of Hispanic origin	96.6	100.0	99.3	99.8	99.4	99.5	97.4	98.9	98.6	98.9

TIPSII [UPF] GH155 CENSUS90 72583600 06/22/92 5:25 PM MACHINE: C DATA:CENSUS90*H1TIPSDA55. 06/19/92 14:06:28 TAPE: NONE FRAME: 64
TSF:CENSUS90*92. 06/19/92 14:08:03 UTF:CENSUS90*93. 06/19/92 14:08:03 META:CENSUS90*H1TABLES55. 06/19/92 14:27:03

Table 5. **Occupied Housing Units by Race and Hispanic Origin of Householder: 1990**—Con.

[For definitions of terms and meanings of symbols, see text]

Place and [In Selected States] County Subdivision [1,000 or More Persons]	Milton town, Rock County	Milwaukee city	Mineral Point city	Minocqua town	Mishicot village	Mishicot town	Mondovi city	Monona city	Monroe city	Monroe town, Green County
RACE OF HOUSEHOLDER										
Occupied housing units	**864**	**240 540**	**980**	**1 507**	**488**	**431**	**1 028**	**3 743**	**4 405**	**302**
White	858	169 940	979	1 495	487	429	1 024	3 684	4 387	302
Black	–	60 616	–	–	–	–	–	29	3	–
American Indian, Eskimo, or Aleut	3	1 674	–	8	1	1	3	9	5	–
American Indian	3	1 660	–	8	1	1	3	9	5	–
Eskimo	–	2	–	–	–	–	–	–	–	–
Aleut	–	12	–	–	–	–	–	–	–	–
Asian or Pacific Islander	1	2 836	1	2	–	–	1	13	9	–
Asian	1	2 770	1	2	–	–	1	13	9	–
Chinese	–	497	–	–	–	–	–	5	2	–
Filipino	1	224	1	1	–	–	–	–	–	–
Japanese	–	170	–	–	–	–	–	1	1	–
Asian Indian	–	454	–	–	–	–	–	5	4	–
Korean	–	151	–	–	–	–	1	–	–	–
Vietnamese	–	207	–	–	–	–	–	–	–	–
Cambodian	–	18	–	–	–	–	–	–	–	–
Hmong	–	493	–	–	–	–	–	1	–	–
Laotian	–	324	–	–	–	–	–	–	–	–
Thai	–	28	–	–	–	–	–	–	–	–
Other Asian	–	204	–	1	–	–	–	1	2	–
Bangladeshi	–	4	–	–	–	–	–	–	–	–
Burmese	–	3	–	–	–	–	–	–	–	–
Indonesian	–	25	–	–	–	–	–	–	–	–
Malayan	–	21	–	–	–	–	–	–	–	–
Okinawan	–	–	–	–	–	–	–	–	–	–
Pakistani	–	50	–	1	–	–	–	–	–	–
Sri Lankan	–	9	–	–	–	–	–	–	–	–
All other Asian	–	92	–	–	–	–	–	1	2	–
Pacific Islander	–	66	–	–	–	–	–	–	–	–
Hawaiian	–	25	–	–	–	–	–	–	–	–
Samoan	–	5	–	–	–	–	–	–	–	–
Guamanian	–	31	–	–	–	–	–	–	–	–
Other Pacific Islander	–	5	–	–	–	–	–	–	–	–
Tongan	–	–	–	–	–	–	–	–	–	–
Tahitian	–	–	–	–	–	–	–	–	–	–
Northern Mariana Islander	–	–	–	–	–	–	–	–	–	–
Palauan	–	–	–	–	–	–	–	–	–	–
Fijian	–	1	–	–	–	–	–	–	–	–
All other Pacific Islander	–	4	–	–	–	–	–	–	–	–
Other race	2	5 474	–	2	–	1	–	8	1	–
HISPANIC ORIGIN OF HOUSEHOLDER										
Occupied housing units	**864**	**240 540**	**980**	**1 507**	**488**	**431**	**1 028**	**3 743**	**4 405**	**302**
Hispanic origin (of any race)	3	10 499	4	4	–	1	1	29	7	1
Mexican	2	5 328	2	2	–	1	–	12	4	1
Puerto Rican	–	3 888	2	1	–	–	–	2	–	–
Cuban	–	172	–	–	–	–	–	–	–	–
Other Hispanic	1	1 111	–	1	–	–	1	15	3	–
Not of Hispanic origin	861	230 041	976	1 503	488	430	1 027	3 714	4 398	301
RACE AND HISPANIC ORIGIN OF HOUSEHOLDER										
Occupied housing units	**864**	**240 540**	**980**	**1 507**	**488**	**431**	**1 028**	**3 743**	**4 405**	**302**
White	858	169 940	979	1 495	487	429	1 024	3 684	4 387	302
Hispanic origin	1	4 488	4	2	–	–	1	20	6	1
Not of Hispanic origin	857	165 452	975	1 493	487	429	1 023	3 664	4 381	301
Black	–	60 616	–	–	–	–	–	29	3	–
Hispanic origin	–	426	–	–	–	–	–	1	–	–
Not of Hispanic origin	–	60 190	–	–	–	–	–	28	3	–
American Indian, Eskimo, or Aleut	3	1 674	–	8	1	1	3	9	5	–
Hispanic origin	–	120	–	–	–	–	–	1	–	–
Not of Hispanic origin	3	1 554	–	8	1	1	3	8	5	–
Asian or Pacific Islander	1	2 836	1	2	–	–	1	13	9	–
Hispanic origin	–	93	–	–	–	–	–	–	–	–
Not of Hispanic origin	1	2 743	1	2	–	–	1	13	9	–
Other race	2	5 474	–	2	–	1	–	8	1	–
Hispanic origin	2	5 372	–	2	–	1	–	7	1	–
Not of Hispanic origin	–	102	–	–	–	–	–	1	–	–
PERCENT DISTRIBUTION BY RACE OF HOUSEHOLDER										
Occupied housing units	**100.0**	**100.0**	**100.0**	**100.0**	**100.0**	**100.0**	**100.0**	**100.0**	**100.0**	**100.0**
White	99.3	70.6	99.9	99.2	99.8	99.5	99.6	98.4	99.6	100.0
Black	–	25.2	–	–	–	–	–	.8	.1	–
American Indian, Eskimo, or Aleut	.3	.7	–	.5	.2	.2	.3	.2	.1	–
American Indian	.3	.7	–	.5	.2	.2	.3	.2	.1	–
Asian or Pacific Islander	.1	1.2	.1	.1	–	–	.1	.3	.2	–
Asian	.1	1.2	.1	.1	–	–	.1	.3	.2	–
Pacific Islander	–	–	–	–	–	–	–	–	–	–
Other race	.2	2.3	–	.1	–	.2	–	.2	–	–
PERCENT DISTRIBUTION BY HISPANIC ORIGIN OF HOUSEHOLDER										
Occupied housing units	**100.0**	**100.0**	**100.0**	**100.0**	**100.0**	**100.0**	**100.0**	**100.0**	**100.0**	**100.0**
Hispanic origin (of any race)	.3	4.4	.4	.3	–	.2	.1	.8	.2	.3
Mexican	.2	2.2	.2	.1	–	.2	–	.3	.1	.3
Puerto Rican	–	1.6	.2	.1	–	–	–	.1	–	–
Cuban	–	.1	–	–	–	–	–	–	–	–
Other Hispanic	.1	.5	–	.1	–	–	.1	.4	.1	–
Not of Hispanic origin	99.7	95.6	99.6	99.7	100.0	99.8	99.9	99.2	99.8	99.7
PERCENT OF HOUSEHOLDERS WHITE, NOT OF HISPANIC ORIGIN										
Occupied housing units	**100.0**	**100.0**	**100.0**	**100.0**	**100.0**	**100.0**	**100.0**	**100.0**	**100.0**	**100.0**
White	99.3	70.6	99.9	99.2	99.8	99.5	99.6	98.4	99.6	100.0
Not of Hispanic origin	99.2	68.8	99.5	99.1	99.8	99.5	99.5	97.9	99.5	99.7

TIPSII [UPF] GH155 CENSUS90 72583600 06/22/92 5:25 PM MACHINE: C DATA:CENSUS90*H1TIPSDA55. 06/19/92 14:06:28 TAPE: NONE FRAME: 65
TSF:CENSUS90*92. 06/19/92 14:08:03 UTF:CENSUS90*93. 06/19/92 14:08:03 META:CENSUS90*H1TABLES55. 06/19/92 14:27:03

Table 5. **Occupied Housing Units by Race and Hispanic Origin of Householder: 1990**—Con.

[For definitions of terms and meanings of symbols, see text]

Place and [In Selected States] County Subdivision [1,000 or More Persons]	Montello city	Monticello village	Montpelier town	Montrose town	Morrison town	Mosinee city	Mosinee town	Mount Horeb village	Mount Pleasant town, Racine County	Mukwa town
RACE OF HOUSEHOLDER										
Occupied housing units	**559**	**464**	**433**	**362**	**477**	**1 433**	**538**	**1 599**	**7 708**	**786**
White	549	462	432	362	477	1 428	536	1 598	7 256	781
Black	–	–	–	–	–	1	1	–	329	–
American Indian, Eskimo, or Aleut	5	1	–	–	–	2	1	–	11	3
American Indian	5	1	–	–	–	2	1	–	11	3
Eskimo	–	–	–	–	–	–	–	–	–	–
Aleut	–	–	–	–	–	–	–	–	–	–
Asian or Pacific Islander	1	1	1	–	–	–	–	–	43	2
Asian	1	1	1	–	–	–	–	–	43	2
Chinese	–	–	–	–	–	–	–	–	7	1
Filipino	1	1	1	–	–	–	–	–	4	1
Japanese	–	–	–	–	–	–	–	–	4	–
Asian Indian	–	–	–	–	–	–	–	–	21	–
Korean	–	–	–	–	–	–	–	–	5	–
Vietnamese	–	–	–	–	–	–	–	–	1	–
Cambodian	–	–	–	–	–	–	–	–	–	–
Hmong	–	–	–	–	–	–	–	–	–	–
Laotian	–	–	–	–	–	–	–	–	–	–
Thai	–	–	–	–	–	–	–	–	–	–
Other Asian	–	–	–	–	–	–	–	–	1	–
Bangladeshi	–	–	–	–	–	–	–	–	–	–
Burmese	–	–	–	–	–	–	–	–	–	–
Indonesian	–	–	–	–	–	–	–	–	–	–
Malayan	–	–	–	–	–	–	–	–	–	–
Okinawan	–	–	–	–	–	–	–	–	–	–
Pakistani	–	–	–	–	–	–	–	–	1	–
Sri Lankan	–	–	–	–	–	–	–	–	–	–
All other Asian	–	–	–	–	–	–	–	–	–	–
Pacific Islander	–	–	–	–	–	–	–	–	–	–
Hawaiian	–	–	–	–	–	–	–	–	–	–
Samoan	–	–	–	–	–	–	–	–	–	–
Guamanian	–	–	–	–	–	–	–	–	–	–
Other Pacific Islander	–	–	–	–	–	–	–	–	–	–
Tongan	–	–	–	–	–	–	–	–	–	–
Tahitian	–	–	–	–	–	–	–	–	–	–
Northern Mariana Islander	–	–	–	–	–	–	–	–	–	–
Palauan	–	–	–	–	–	–	–	–	–	–
Fijian	–	–	–	–	–	–	–	–	–	–
All other Pacific Islander	–	–	–	–	–	–	–	–	–	–
Other race	4	–	–	–	–	2	–	1	69	–
HISPANIC ORIGIN OF HOUSEHOLDER										
Occupied housing units	**559**	**464**	**433**	**362**	**477**	**1 433**	**538**	**1 599**	**7 708**	**786**
Hispanic origin (of any race)	8	1	2	1	–	5	–	4	187	3
Mexican	6	–	1	1	–	2	–	2	168	3
Puerto Rican	2	–	–	–	–	1	–	–	2	–
Cuban	–	–	–	–	–	–	–	–	1	–
Other Hispanic	–	1	1	–	–	2	–	2	16	–
Not of Hispanic origin	551	463	431	361	477	1 428	538	1 595	7 521	783
RACE AND HISPANIC ORIGIN OF HOUSEHOLDER										
Occupied housing units	**559**	**464**	**433**	**362**	**477**	**1 433**	**538**	**1 599**	**7 708**	**786**
White	549	462	432	362	477	1 428	536	1 598	7 256	781
Hispanic origin	4	1	2	1	–	3	–	3	114	3
Not of Hispanic origin	545	461	430	361	477	1 425	536	1 595	7 142	778
Black	–	–	–	–	–	1	1	–	329	–
Hispanic origin	–	–	–	–	–	–	–	–	5	–
Not of Hispanic origin	–	–	–	–	–	1	1	–	324	–
American Indian, Eskimo, or Aleut	5	1	–	–	–	2	1	–	11	3
Hispanic origin	–	–	–	–	–	–	–	–	–	–
Not of Hispanic origin	5	1	–	–	–	2	1	–	11	3
Asian or Pacific Islander	1	1	1	–	–	–	–	–	43	2
Hispanic origin	–	–	–	–	–	–	–	–	–	–
Not of Hispanic origin	1	1	1	–	–	–	–	–	43	2
Other race	4	–	–	–	–	2	–	1	69	–
Hispanic origin	4	–	–	–	–	2	–	1	68	–
Not of Hispanic origin	–	–	–	–	–	–	–	–	1	–
PERCENT DISTRIBUTION BY RACE OF HOUSEHOLDER										
Occupied housing units	**100.0**	**100.0**	**100.0**	**100.0**	**100.0**	**100.0**	**100.0**	**100.0**	**100.0**	**100.0**
White	98.2	99.6	99.8	100.0	100.0	99.7	99.6	99.9	94.1	99.4
Black	–	–	–	–	–	.1	.2	–	4.3	–
American Indian, Eskimo, or Aleut	.9	.2	–	–	–	.1	.2	–	.1	.4
American Indian	.9	.2	–	–	–	.1	.2	–	.1	.4
Asian or Pacific Islander	.2	.2	.2	–	–	–	–	–	.6	.3
Asian	.2	.2	.2	–	–	–	–	–	.6	.3
Pacific Islander	–	–	–	–	–	–	–	–	–	–
Other race	.7	–	–	–	–	.1	–	.1	.9	–
PERCENT DISTRIBUTION BY HISPANIC ORIGIN OF HOUSEHOLDER										
Occupied housing units	**100.0**	**100.0**	**100.0**	**100.0**	**100.0**	**100.0**	**100.0**	**100.0**	**100.0**	**100.0**
Hispanic origin (of any race)	1.4	.2	.5	.3	–	.3	–	.3	2.4	.4
Mexican	1.1	–	.2	.3	–	.1	–	.1	2.2	.4
Puerto Rican	.4	–	–	–	–	.1	–	–	–	–
Cuban	–	–	–	–	–	–	–	–	–	–
Other Hispanic	–	.2	.2	–	–	.1	–	.1	.2	–
Not of Hispanic origin	98.6	99.8	99.5	99.7	100.0	99.7	100.0	99.7	97.6	99.6
PERCENT OF HOUSEHOLDERS WHITE, NOT OF HISPANIC ORIGIN										
Occupied housing units	**100.0**	**100.0**	**100.0**	**100.0**	**100.0**	**100.0**	**100.0**	**100.0**	**100.0**	**100.0**
White	98.2	99.6	99.8	100.0	100.0	99.7	99.6	99.9	94.1	99.4
Not of Hispanic origin	97.5	99.4	99.3	99.7	100.0	99.4	99.6	99.7	92.7	99.0

TIPSII [UPF] GH155 CENSUS90 72583600 06/22/92 5:25 PM MACHINE: C DATA:CENSUS90*H1TIPSDA55. 06/19/92 14:06:28 TAPE: NONE FRAME: 66
TSF:CENSUS90*92. 06/19/92 14:08:03 UTF:CENSUS90*93. 06/19/92 14:08:03 META:CENSUS90*H1TABLES55. 06/19/92 14:27:03

Table 5. **Occupied Housing Units by Race and Hispanic Origin of Householder: 1990**—Con.

[For definitions of terms and meanings of symbols, see text]

Place and [In Selected States] County Subdivision [1,000 or More Persons]	Mukwonago village	Mukwonago town	Muscoda village	Muskego city	Nasewaupee town	Necedah town	Neenah city	Neenah town	Neillsville city	Nekimi town
RACE OF HOUSEHOLDER										
Occupied housing units	**1 535**	**1 755**	**524**	**5 563**	**700**	**564**	**9 024**	**970**	**1 110**	**499**
White	1 533	1 740	522	5 539	690	558	8 891	963	1 104	499
Black	–	6	–	3	–	1	15	1	1	–
American Indian, Eskimo, or Aleut	–	2	1	8	8	2	43	1	3	–
American Indian	–	2	1	8	8	2	42	1	3	–
Eskimo	–	–	–	–	–	–	–	–	–	–
Aleut	–	–	–	–	–	–	1	–	–	–
Asian or Pacific Islander	1	5	1	5	1	2	47	5	2	–
Asian	1	5	–	3	1	–	42	5	2	–
Chinese	–	–	–	–	–	–	4	1	–	–
Filipino	–	1	–	1	–	–	–	1	1	–
Japanese	–	2	–	2	–	–	4	–	–	–
Asian Indian	–	1	–	–	1	–	3	2	–	–
Korean	1	–	–	–	–	–	10	–	1	–
Vietnamese	–	–	–	–	–	–	2	–	–	–
Cambodian	–	–	–	–	–	–	–	–	–	–
Hmong	–	–	–	–	–	–	11	1	–	–
Laotian	–	–	–	–	–	–	3	–	–	–
Thai	–	1	–	–	–	–	2	–	–	–
Other Asian	–	–	–	–	–	–	3	–	–	–
Bangladeshi	–	–	–	–	–	–	–	–	–	–
Burmese	–	–	–	–	–	–	1	–	–	–
Indonesian	–	–	–	–	–	–	–	–	–	–
Malayan	–	–	–	–	–	–	–	–	–	–
Okinawan	–	–	–	–	–	–	–	–	–	–
Pakistani	–	–	–	–	–	–	–	–	–	–
Sri Lankan	–	–	–	–	–	–	–	–	–	–
All other Asian	–	–	–	–	–	–	2	–	–	–
Pacific Islander	–	–	1	2	–	2	5	–	–	–
Hawaiian	–	–	–	2	–	2	5	–	–	–
Samoan	–	–	–	–	–	–	–	–	–	–
Guamanian	–	–	1	–	–	–	–	–	–	–
Other Pacific Islander	–	–	–	–	–	–	–	–	–	–
Tongan	–	–	–	–	–	–	–	–	–	–
Tahitian	–	–	–	–	–	–	–	–	–	–
Northern Mariana Islander	–	–	–	–	–	–	–	–	–	–
Palauan	–	–	–	–	–	–	–	–	–	–
Fijian	–	–	–	–	–	–	–	–	–	–
All other Pacific Islander	–	–	–	–	–	–	–	–	–	–
Other race	1	2	–	8	1	1	28	–	–	–
HISPANIC ORIGIN OF HOUSEHOLDER										
Occupied housing units	**1 535**	**1 755**	**524**	**5 563**	**700**	**564**	**9 024**	**970**	**1 110**	**499**
Hispanic origin (of any race)	11	11	4	33	3	5	57	2	4	1
Mexican	7	8	–	22	2	2	40	2	1	–
Puerto Rican	2	–	2	4	–	–	2	–	–	–
Cuban	–	1	–	1	–	3	2	–	–	–
Other Hispanic	2	2	2	6	1	–	13	–	3	1
Not of Hispanic origin	1 524	1 744	520	5 530	697	559	8 967	968	1 106	498
RACE AND HISPANIC ORIGIN OF HOUSEHOLDER										
Occupied housing units	**1 535**	**1 755**	**524**	**5 563**	**700**	**564**	**9 024**	**970**	**1 110**	**499**
White	1 533	1 740	522	5 539	690	558	8 891	963	1 104	499
Hispanic origin	10	8	4	26	2	3	29	2	4	1
Not of Hispanic origin	1 523	1 732	518	5 513	688	555	8 862	961	1 100	498
Black	–	6	–	3	–	1	15	1	1	–
Hispanic origin	–	1	–	–	–	–	–	–	–	–
Not of Hispanic origin	–	5	–	3	–	1	15	1	1	–
American Indian, Eskimo, or Aleut	–	2	1	8	8	2	43	1	3	–
Hispanic origin	–	–	–	–	–	1	–	–	–	–
Not of Hispanic origin	–	2	1	8	8	1	43	1	3	–
Asian or Pacific Islander	1	5	1	5	1	2	47	5	2	–
Hispanic origin	–	–	–	–	–	–	2	–	–	–
Not of Hispanic origin	1	5	1	5	1	2	45	5	2	–
Other race	1	2	–	8	1	1	28	–	–	–
Hispanic origin	1	2	–	7	1	1	26	–	–	–
Not of Hispanic origin	–	–	–	1	–	–	2	–	–	–
PERCENT DISTRIBUTION BY RACE OF HOUSEHOLDER										
Occupied housing units	**100.0**	**100.0**	**100.0**	**100.0**	**100.0**	**100.0**	**100.0**	**100.0**	**100.0**	**100.0**
White	99.9	99.1	99.6	99.6	98.6	98.9	98.5	99.3	99.5	100.0
Black	–	.3	–	.1	–	.2	.2	.1	.1	–
American Indian, Eskimo, or Aleut	–	.1	.2	.1	1.1	.4	.5	.1	.3	–
American Indian	–	.1	.2	.1	1.1	.4	.5	.1	.3	–
Asian or Pacific Islander	.1	.3	.2	.1	.1	.4	.5	.5	.2	–
Asian	.1	.3	–	.1	.1	–	.5	.5	.2	–
Pacific Islander	–	–	.2	–	–	.4	.1	–	–	–
Other race	.1	.1	–	.1	.1	.2	.3	–	–	–
PERCENT DISTRIBUTION BY HISPANIC ORIGIN OF HOUSEHOLDER										
Occupied housing units	**100.0**	**100.0**	**100.0**	**100.0**	**100.0**	**100.0**	**100.0**	**100.0**	**100.0**	**100.0**
Hispanic origin (of any race)	.7	.6	.8	.6	.4	.9	.6	.2	.4	.2
Mexican	.5	.5	–	.4	.3	.4	.4	.2	.1	–
Puerto Rican	.1	–	.4	.1	–	–	–	–	–	–
Cuban	–	.1	–	–	–	.5	–	–	–	–
Other Hispanic	.1	.1	.4	.1	.1	–	.1	–	.3	.2
Not of Hispanic origin	99.3	99.4	99.2	99.4	99.6	99.1	99.4	99.8	99.6	99.8
PERCENT OF HOUSEHOLDERS WHITE, NOT OF HISPANIC ORIGIN										
Occupied housing units	**100.0**	**100.0**	**100.0**	**100.0**	**100.0**	**100.0**	**100.0**	**100.0**	**100.0**	**100.0**
White	99.9	99.1	99.6	99.6	98.6	98.9	98.5	99.3	99.5	100.0
Not of Hispanic origin	99.2	98.7	98.9	99.1	98.3	98.4	98.2	99.1	99.1	99.8

TIPSII [UPF] GH155 CENSUS90 72583600 06/22/92 5:25 PM MACHINE: C DATA:CENSUS90*H1TIPSDA55. 06/19/92 14:06:28 TAPE: NONE FRAME: 67
TSF:CENSUS90*92. 06/19/92 14:08:03 UTF:CENSUS90*93. 06/19/92 14:08:03 META:CENSUS90*H1TABLES55. 06/19/92 14:27:03

Table 5. **Occupied Housing Units by Race and Hispanic Origin of Householder: 1990**—Con.

[For definitions of terms and meanings of symbols, see text]

Place and [In Selected States] County Subdivision [1,000 or More Persons]	Nekoosa city	Newark town	New Berlin city	Newbold town	New Chester town	New Denmark town	New Glarus village	New Holstein city	New Holstein town	New Lisbon city
RACE OF HOUSEHOLDER										
Occupied housing units	**970**	**491**	**11 695**	**870**	**267**	**425**	**752**	**1 212**	**458**	**587**
White	952	485	11 553	866	263	425	751	1 202	457	584
Black	–	1	20	–	2	–	–	–	–	1
American Indian, Eskimo, or Aleut	5	3	22	3	1	–	1	8	1	2
American Indian	5	3	22	3	1	–	1	8	1	2
Eskimo	–	–	–	–	–	–	–	–	–	–
Aleut	–	–	–	–	–	–	–	–	–	–
Asian or Pacific Islander	9	–	85	–	–	–	–	2	–	–
Asian	9	–	84	–	–	–	–	2	–	–
Chinese	–	–	23	–	–	–	–	–	–	–
Filipino	–	–	8	–	–	–	–	1	–	–
Japanese	–	–	4	–	–	–	–	1	–	–
Asian Indian	–	–	29	–	–	–	–	–	–	–
Korean	–	–	13	–	–	–	–	–	–	–
Vietnamese	–	–	4	–	–	–	–	–	–	–
Cambodian	–	–	–	–	–	–	–	–	–	–
Hmong	9	–	–	–	–	–	–	–	–	–
Laotian	–	–	–	–	–	–	–	–	–	–
Thai	–	–	1	–	–	–	–	–	–	–
Other Asian	–	–	2	–	–	–	–	–	–	–
Bangladeshi	–	–	–	–	–	–	–	–	–	–
Burmese	–	–	–	–	–	–	–	–	–	–
Indonesian	–	–	1	–	–	–	–	–	–	–
Malayan	–	–	–	–	–	–	–	–	–	–
Okinawan	–	–	–	–	–	–	–	–	–	–
Pakistani	–	–	1	–	–	–	–	–	–	–
Sri Lankan	–	–	–	–	–	–	–	–	–	–
All other Asian	–	–	–	–	–	–	–	–	–	–
Pacific Islander	–	–	1	–	–	–	–	–	–	–
Hawaiian	–	–	1	–	–	–	–	–	–	–
Samoan	–	–	–	–	–	–	–	–	–	–
Guamanian	–	–	–	–	–	–	–	–	–	–
Other Pacific Islander	–	–	–	–	–	–	–	–	–	–
Tongan	–	–	–	–	–	–	–	–	–	–
Tahitian	–	–	–	–	–	–	–	–	–	–
Northern Mariana Islander	–	–	–	–	–	–	–	–	–	–
Palauan	–	–	–	–	–	–	–	–	–	–
Fijian	–	–	–	–	–	–	–	–	–	–
All other Pacific Islander	–	–	–	–	–	–	–	–	–	–
Other race	4	2	15	1	1	–	–	–	–	–
HISPANIC ORIGIN OF HOUSEHOLDER										
Occupied housing units	**970**	**491**	**11 695**	**870**	**267**	**425**	**752**	**1 212**	**458**	**587**
Hispanic origin (of any race)	8	5	78	3	2	1	2	4	1	1
Mexican	7	3	37	3	–	–	1	2	–	–
Puerto Rican	–	2	16	–	–	–	–	2	–	–
Cuban	–	–	5	–	–	–	–	–	–	–
Other Hispanic	1	–	20	–	2	1	1	–	1	1
Not of Hispanic origin	962	486	11 617	867	265	424	750	1 208	457	586
RACE AND HISPANIC ORIGIN OF HOUSEHOLDER										
Occupied housing units	**970**	**491**	**11 695**	**870**	**267**	**425**	**752**	**1 212**	**458**	**587**
White	952	485	11 553	866	263	425	751	1 202	457	584
Hispanic origin	4	3	60	2	1	1	2	4	–	1
Not of Hispanic origin	948	482	11 493	864	262	424	749	1 198	457	583
Black	–	1	20	–	2	–	–	–	–	1
Hispanic origin	–	–	1	–	–	–	–	–	–	–
Not of Hispanic origin	–	1	19	–	2	–	–	–	–	1
American Indian, Eskimo, or Aleut	5	3	22	3	1	–	1	8	1	2
Hispanic origin	–	–	1	–	–	–	–	–	1	–
Not of Hispanic origin	5	3	21	3	1	–	1	8	–	2
Asian or Pacific Islander	9	–	85	–	–	–	–	2	–	–
Hispanic origin	–	–	2	–	–	–	–	–	–	–
Not of Hispanic origin	9	–	83	–	–	–	–	2	–	–
Other race	4	2	15	1	1	–	–	–	–	–
Hispanic origin	4	2	14	1	1	–	–	–	–	–
Not of Hispanic origin	–	–	1	–	–	–	–	–	–	–
PERCENT DISTRIBUTION BY RACE OF HOUSEHOLDER										
Occupied housing units	**100.0**	**100.0**	**100.0**	**100.0**	**100.0**	**100.0**	**100.0**	**100.0**	**100.0**	**100.0**
White	98.1	98.8	98.8	99.5	98.5	100.0	99.9	99.2	99.8	99.5
Black	–	.2	.2	–	.7	–	–	–	–	.2
American Indian, Eskimo, or Aleut	.5	.6	.2	.3	.4	–	.1	.7	.2	.3
American Indian	.5	.6	.2	.3	.4	–	.1	.7	.2	.3
Asian or Pacific Islander	.9	–	.7	–	–	–	–	.2	–	–
Asian	.9	–	.7	–	–	–	–	.2	–	–
Pacific Islander	–	–	–	–	–	–	–	–	–	–
Other race	.4	.4	.1	.1	.4	–	–	–	–	–
PERCENT DISTRIBUTION BY HISPANIC ORIGIN OF HOUSEHOLDER										
Occupied housing units	**100.0**	**100.0**	**100.0**	**100.0**	**100.0**	**100.0**	**100.0**	**100.0**	**100.0**	**100.0**
Hispanic origin (of any race)	.8	1.0	.7	.3	.7	.2	.3	.3	.2	.2
Mexican	.7	.6	.3	.3	–	–	.1	.2	–	–
Puerto Rican	–	.4	.1	–	–	–	–	.2	–	–
Cuban	–	–	–	–	–	–	–	–	–	–
Other Hispanic	.1	–	.2	–	.7	.2	.1	–	.2	.2
Not of Hispanic origin	99.2	99.0	99.3	99.7	99.3	99.8	99.7	99.7	99.8	99.8
PERCENT OF HOUSEHOLDERS WHITE, NOT OF HISPANIC ORIGIN										
Occupied housing units	**100.0**	**100.0**	**100.0**	**100.0**	**100.0**	**100.0**	**100.0**	**100.0**	**100.0**	**100.0**
White	98.1	98.8	98.8	99.5	98.5	100.0	99.9	99.2	99.8	99.5
Not of Hispanic origin	97.7	98.2	98.3	99.3	98.1	99.8	99.6	98.8	99.8	99.3

TIPSII [UPF] GH155 CENSUS90 72583600 06/22/92 5:25 PM MACHINE: C DATA:CENSUS90*H1TIPSDA55. 06/19/92 14:06:28 TAPE: NONE FRAME: 68
TSF:CENSUS90*92. 06/19/92 14:08:03 UTF:CENSUS90*93. 06/19/92 14:08:03 META:CENSUS90*H1TABLES55. 06/19/92 14:27:03

Table 5. **Occupied Housing Units by Race and Hispanic Origin of Householder: 1990**—Con.

[For definitions of terms and meanings of symbols, see text]

Place and [In Selected States] County Subdivision [1,000 or More Persons]	New London city	New Richmond city	Newton town, Manitowoc County	Niagara village	North Fond du Lac village	North Hudson village	North Prairie village	Norway town	Oak Creek city	Oakfield village
RACE OF HOUSEHOLDER										
Occupied housing units	**2 616**	**1 978**	**743**	**769**	**1 615**	**1 082**	**407**	**1 817**	**7 081**	**350**
White	2 595	1 975	738	767	1 597	1 073	404	1 805	6 906	350
Black	1	1	–	–	2	2	–	1	54	–
American Indian, Eskimo, or Aleut	3	–	2	1	10	3	2	1	31	–
American Indian	2	–	2	1	10	3	2	1	30	–
Eskimo	1	–	–	–	–	–	–	–	1	–
Aleut	–	–	–	–	–	–	–	–	–	–
Asian or Pacific Islander	4	2	3	1	4	2	–	1	37	–
Asian	4	2	3	1	4	2	–	–	35	–
Chinese	–	–	–	–	1	–	–	–	3	–
Filipino	–	–	1	–	–	1	–	–	6	–
Japanese	1	–	–	–	1	–	–	–	1	–
Asian Indian	–	–	–	1	–	–	–	–	11	–
Korean	1	2	–	–	1	–	–	–	5	–
Vietnamese	–	–	1	–	–	–	–	–	4	–
Cambodian	–	–	–	–	–	–	–	–	–	–
Hmong	1	–	1	–	–	–	–	–	1	–
Laotian	1	–	–	–	–	–	–	–	–	–
Thai	–	–	–	–	–	–	–	–	–	–
Other Asian	–	–	–	–	1	1	–	–	4	–
Bangladeshi	–	–	–	–	–	–	–	–	–	–
Burmese	–	–	–	–	–	–	–	–	1	–
Indonesian	–	–	–	–	–	–	–	–	1	–
Malayan	–	–	–	–	–	–	–	–	–	–
Okinawan	–	–	–	–	–	–	–	–	–	–
Pakistani	–	–	–	–	–	–	–	–	1	–
Sri Lankan	–	–	–	–	–	–	–	–	–	–
All other Asian	–	–	–	–	1	1	–	–	1	–
Pacific Islander	–	–	–	–	–	–	–	1	2	–
Hawaiian	–	–	–	–	–	–	–	–	1	–
Samoan	–	–	–	–	–	–	–	–	1	–
Guamanian	–	–	–	–	–	–	–	1	–	–
Other Pacific Islander	–	–	–	–	–	–	–	–	–	–
Tongan	–	–	–	–	–	–	–	–	–	–
Tahitian	–	–	–	–	–	–	–	–	–	–
Northern Mariana Islander	–	–	–	–	–	–	–	–	–	–
Palauan	–	–	–	–	–	–	–	–	–	–
Fijian	–	–	–	–	–	–	–	–	–	–
All other Pacific Islander	–	–	–	–	–	–	–	–	–	–
Other race	13	–	–	–	2	2	1	9	53	–
HISPANIC ORIGIN OF HOUSEHOLDER										
Occupied housing units	**2 616**	**1 978**	**743**	**769**	**1 615**	**1 082**	**407**	**1 817**	**7 081**	**350**
Hispanic origin (of any race)	29	5	–	–	15	5	4	25	167	2
Mexican	29	3	–	–	12	2	3	19	122	1
Puerto Rican	–	–	–	–	1	1	–	3	15	–
Cuban	–	1	–	–	1	1	–	–	3	–
Other Hispanic	–	1	–	–	1	1	1	3	27	1
Not of Hispanic origin	2 587	1 973	743	769	1 600	1 077	403	1 792	6 914	348
RACE AND HISPANIC ORIGIN OF HOUSEHOLDER										
Occupied housing units	**2 616**	**1 978**	**743**	**769**	**1 615**	**1 082**	**407**	**1 817**	**7 081**	**350**
White	2 595	1 975	738	767	1 597	1 073	404	1 805	6 906	350
Hispanic origin	17	5	–	–	12	3	3	16	114	2
Not of Hispanic origin	2 578	1 970	738	767	1 585	1 070	401	1 789	6 792	348
Black	1	1	–	–	2	2	–	1	54	–
Hispanic origin	–	–	–	–	–	–	–	–	–	–
Not of Hispanic origin	1	1	–	–	2	2	–	1	54	–
American Indian, Eskimo, or Aleut	3	–	2	1	10	3	2	1	31	–
Hispanic origin	–	–	–	–	–	–	–	–	–	–
Not of Hispanic origin	3	–	2	1	10	3	2	1	31	–
Asian or Pacific Islander	4	2	3	1	4	2	–	1	37	–
Hispanic origin	–	–	–	–	1	–	–	–	–	–
Not of Hispanic origin	4	2	3	1	3	2	–	1	37	–
Other race	13	–	–	–	2	2	1	9	53	–
Hispanic origin	12	–	–	–	2	2	1	9	53	–
Not of Hispanic origin	1	–	–	–	–	–	–	–	–	–
PERCENT DISTRIBUTION BY RACE OF HOUSEHOLDER										
Occupied housing units	**100.0**	**100.0**	**100.0**	**100.0**	**100.0**	**100.0**	**100.0**	**100.0**	**100.0**	**100.0**
White	99.2	99.8	99.3	99.7	98.9	99.2	99.3	99.3	97.5	100.0
Black	–	.1	–	–	.1	.2	–	.1	.8	–
American Indian, Eskimo, or Aleut	.1	–	.3	.1	.6	.3	.5	.1	.4	–
American Indian	.1	–	.3	.1	.6	.3	.5	.1	.4	–
Asian or Pacific Islander	.2	.1	.4	.1	.2	.2	–	.1	.5	–
Asian	.2	.1	.4	.1	.2	.2	–	–	.5	–
Pacific Islander	–	–	–	–	–	–	–	.1	–	–
Other race	.5	–	–	–	.1	.2	.2	.5	.7	–
PERCENT DISTRIBUTION BY HISPANIC ORIGIN OF HOUSEHOLDER										
Occupied housing units	**100.0**	**100.0**	**100.0**	**100.0**	**100.0**	**100.0**	**100.0**	**100.0**	**100.0**	**100.0**
Hispanic origin (of any race)	1.1	.3	–	–	.9	.5	1.0	1.4	2.4	.6
Mexican	1.1	.2	–	–	.7	.2	.7	1.0	1.7	.3
Puerto Rican	–	–	–	–	.1	.1	–	.2	.2	–
Cuban	–	.1	–	–	.1	.1	–	–	–	–
Other Hispanic	–	.1	–	–	.1	.1	.2	.2	.4	.3
Not of Hispanic origin	98.9	99.7	100.0	100.0	99.1	99.5	99.0	98.6	97.6	99.4
PERCENT OF HOUSEHOLDERS WHITE, NOT OF HISPANIC ORIGIN										
Occupied housing units	**100.0**	**100.0**	**100.0**	**100.0**	**100.0**	**100.0**	**100.0**	**100.0**	**100.0**	**100.0**
White	99.2	99.8	99.3	99.7	98.9	99.2	99.3	99.3	97.5	100.0
Not of Hispanic origin	98.5	99.6	99.3	99.7	98.1	98.9	98.5	98.5	95.9	99.4

TIPSII [UPF] GH155 CENSUS90 72583600 06/22/92 5:25 PM MACHINE: C DATA:CENSUS90*H1TIPSDA55. 06/19/92 14:06:28 TAPE: NONE FRAME: 69
TSF:CENSUS90*92. 06/19/92 14:08:03 UTF:CENSUS90*93. 06/19/92 14:08:03 META:CENSUS90*H1TABLES55. 06/19/92 14:27:03

Table 5. **Occupied Housing Units by Race and Hispanic Origin of Householder: 1990**—Con.

[For definitions of terms and meanings of symbols, see text]

Place and [In Selected States] County Subdivision [1,000 or More Persons]	Oak Grove town, Dodge County	Oak Grove town, Pierce County	Oakland town, Jefferson County	Oconomowoc city	Oconomowoc town	Oconto city	Oconto Falls city	Oconto Falls town	Okauchee Lake CDP	Omro city
RACE OF HOUSEHOLDER										
Occupied housing units	**412**	**340**	**955**	**4 194**	**2 557**	**1 691**	**1 037**	**350**	**1 393**	**1 024**
White	410	337	952	4 176	2 546	1 674	1 029	350	1 387	1 013
Black	–	–	–	3	2	–	–	–	1	1
American Indian, Eskimo, or Aleut	–	1	1	4	5	11	8	–	3	6
American Indian	–	–	1	3	5	11	8	–	3	6
Eskimo	–	1	–	–	–	–	–	–	–	–
Aleut	–	–	–	1	–	–	–	–	–	–
Asian or Pacific Islander	2	–	–	5	2	2	–	–	1	–
Asian	1	–	–	5	2	2	–	–	1	–
Chinese	1	–	–	1	1	–	–	–	1	–
Filipino	–	–	–	–	–	–	–	–	–	–
Japanese	–	–	–	–	–	–	–	–	–	–
Asian Indian	–	–	–	–	–	–	–	–	–	–
Korean	–	–	–	2	–	2	–	–	–	–
Vietnamese	–	–	–	–	–	–	–	–	–	–
Cambodian	–	–	–	–	–	–	–	–	–	–
Hmong	–	–	–	–	–	–	–	–	–	–
Laotian	–	–	–	2	–	–	–	–	–	–
Thai	–	–	–	–	–	–	–	–	–	–
Other Asian	–	–	–	–	1	–	–	–	–	–
Bangladeshi	–	–	–	–	–	–	–	–	–	–
Burmese	–	–	–	–	–	–	–	–	–	–
Indonesian	–	–	–	–	–	–	–	–	–	–
Malayan	–	–	–	–	–	–	–	–	–	–
Okinawan	–	–	–	–	–	–	–	–	–	–
Pakistani	–	–	–	–	1	–	–	–	–	–
Sri Lankan	–	–	–	–	–	–	–	–	–	–
All other Asian	–	–	–	–	–	–	–	–	–	–
Pacific Islander	1	–	–	–	–	–	–	–	–	–
Hawaiian	–	–	–	–	–	–	–	–	–	–
Samoan	1	–	–	–	–	–	–	–	–	–
Guamanian	–	–	–	–	–	–	–	–	–	–
Other Pacific Islander	–	–	–	–	–	–	–	–	–	–
Tongan	–	–	–	–	–	–	–	–	–	–
Tahitian	–	–	–	–	–	–	–	–	–	–
Northern Mariana Islander	–	–	–	–	–	–	–	–	–	–
Palauan	–	–	–	–	–	–	–	–	–	–
Fijian	–	–	–	–	–	–	–	–	–	–
All other Pacific Islander	–	–	–	–	–	–	–	–	–	–
Other race	–	2	2	6	2	4	–	–	1	4
HISPANIC ORIGIN OF HOUSEHOLDER										
Occupied housing units	**412**	**340**	**955**	**4 194**	**2 557**	**1 691**	**1 037**	**350**	**1 393**	**1 024**
Hispanic origin (of any race)	1	4	4	21	16	7	2	1	10	9
Mexican	1	2	3	12	12	4	2	1	8	8
Puerto Rican	–	–	–	3	1	–	–	–	1	–
Cuban	–	–	–	–	–	–	–	–	–	–
Other Hispanic	–	2	1	6	3	3	–	–	1	1
Not of Hispanic origin	411	336	951	4 173	2 541	1 684	1 035	349	1 383	1 015
RACE AND HISPANIC ORIGIN OF HOUSEHOLDER										
Occupied housing units	**412**	**340**	**955**	**4 194**	**2 557**	**1 691**	**1 037**	**350**	**1 393**	**1 024**
White	410	337	952	4 176	2 546	1 674	1 029	350	1 387	1 013
Hispanic origin	1	1	2	14	14	3	2	1	9	5
Not of Hispanic origin	409	336	950	4 162	2 532	1 671	1 027	349	1 378	1 008
Black	–	–	–	3	2	–	–	–	1	1
Hispanic origin	–	–	–	1	–	–	–	–	–	–
Not of Hispanic origin	–	–	–	2	2	–	–	–	1	1
American Indian, Eskimo, or Aleut	–	1	1	4	5	11	8	–	3	6
Hispanic origin	–	1	–	–	–	–	–	–	–	–
Not of Hispanic origin	–	–	1	4	5	11	8	–	3	6
Asian or Pacific Islander	2	–	–	5	2	2	–	–	1	–
Hispanic origin	–	–	–	–	–	–	–	–	–	–
Not of Hispanic origin	2	–	–	5	2	2	–	–	1	–
Other race	–	2	2	6	2	4	–	–	1	4
Hispanic origin	–	2	2	6	2	4	–	–	1	4
Not of Hispanic origin	–	–	–	–	–	–	–	–	–	–
PERCENT DISTRIBUTION BY RACE OF HOUSEHOLDER										
Occupied housing units	**100.0**	**100.0**	**100.0**	**100.0**	**100.0**	**100.0**	**100.0**	**100.0**	**100.0**	**100.0**
White	99.5	99.1	99.7	99.6	99.6	99.0	99.2	100.0	99.6	98.9
Black	–	–	–	.1	.1	–	–	–	.1	.1
American Indian, Eskimo, or Aleut	–	.3	.1	.1	.2	.7	.8	–	.2	.6
American Indian	–	–	.1	.1	.2	.7	.8	–	.2	.6
Asian or Pacific Islander	.5	–	–	.1	.1	.1	–	–	.1	–
Asian	.2	–	–	.1	.1	.1	–	–	.1	–
Pacific Islander	.2	–	–	–	–	–	–	–	–	–
Other race	–	.6	.2	.1	.1	.2	–	–	.1	.4
PERCENT DISTRIBUTION BY HISPANIC ORIGIN OF HOUSEHOLDER										
Occupied housing units	**100.0**	**100.0**	**100.0**	**100.0**	**100.0**	**100.0**	**100.0**	**100.0**	**100.0**	**100.0**
Hispanic origin (of any race)	.2	1.2	.4	.5	.6	.4	.2	.3	.7	.9
Mexican	.2	.6	.3	.3	.5	.2	.2	.3	.6	.8
Puerto Rican	–	–	–	.1	–	–	–	–	.1	–
Cuban	–	–	–	–	–	–	–	–	–	–
Other Hispanic	–	.6	.1	.1	.1	.2	–	–	.1	.1
Not of Hispanic origin	99.8	98.8	99.6	99.5	99.4	99.6	99.8	99.7	99.3	99.1
PERCENT OF HOUSEHOLDERS WHITE, NOT OF HISPANIC ORIGIN										
Occupied housing units	**100.0**	**100.0**	**100.0**	**100.0**	**100.0**	**100.0**	**100.0**	**100.0**	**100.0**	**100.0**
White	99.5	99.1	99.7	99.6	99.6	99.0	99.2	100.0	99.6	98.9
Not of Hispanic origin	99.3	98.8	99.5	99.2	99.0	98.8	99.0	99.7	98.9	98.4

TIPSII [UPF] GH155 CENSUS90 72583600 06/22/92 5:25 PM MACHINE: C DATA:CENSUS90*H1TIPSDA55. 06/19/92 14:06:28 TAPE: NONE FRAME: 70
TSF:CENSUS90*92. 06/19/92 14:08:03 UTF:CENSUS90*93. 06/19/92 14:08:03 META:CENSUS90*H1TABLES55. 06/19/92 14:27:03

Table 5. **Occupied Housing Units by Race and Hispanic Origin of Householder: 1990**—Con.

[For definitions of terms and meanings of symbols, see text]

Place and [In Selected States] County Subdivision [1,000 or More Persons]	Omro town	Onalaska city	Onalaska town	Oneida town	Oostburg village	Oregon village	Oregon town	Orfordville village	Osceola town, Fond du Lac County	Osceola village
RACE OF HOUSEHOLDER										
Occupied housing units	**576**	**4 241**	**1 920**	**1 098**	**686**	**1 651**	**782**	**418**	**541**	**811**
White	574	4 213	1 908	705	682	1 642	781	414	540	808
Black	–	8	1	1	–	1	–	1	–	1
American Indian, Eskimo, or Aleut	1	8	7	388	–	1	–	2	1	1
American Indian	1	8	7	388	–	1	–	2	1	1
Eskimo	–	–	–	–	–	–	–	–	–	–
Aleut	–	–	–	–	–	–	–	–	–	–
Asian or Pacific Islander	–	10	3	2	–	3	1	–	–	1
Asian	–	9	3	2	–	3	1	–	–	1
Chinese	–	1	1	–	–	1	1	–	–	–
Filipino	–	1	–	1	–	–	–	–	–	–
Japanese	–	1	–	1	–	2	–	–	–	–
Asian Indian	–	2	1	–	–	–	–	–	–	–
Korean	–	–	1	–	–	–	–	–	–	–
Vietnamese	–	–	–	–	–	–	–	–	–	1
Cambodian	–	–	–	–	–	–	–	–	–	–
Hmong	–	1	–	–	–	–	–	–	–	–
Laotian	–	–	–	–	–	–	–	–	–	–
Thai	–	1	–	–	–	–	–	–	–	–
Other Asian	–	2	–	–	–	–	–	–	–	–
Bangladeshi	–	–	–	–	–	–	–	–	–	–
Burmese	–	–	–	–	–	–	–	–	–	–
Indonesian	–	–	–	–	–	–	–	–	–	–
Malayan	–	–	–	–	–	–	–	–	–	–
Okinawan	–	–	–	–	–	–	–	–	–	–
Pakistani	–	1	–	–	–	–	–	–	–	–
Sri Lankan	–	–	–	–	–	–	–	–	–	–
All other Asian	–	1	–	–	–	–	–	–	–	–
Pacific Islander	–	1	–	–	–	–	–	–	–	–
Hawaiian	–	1	–	–	–	–	–	–	–	–
Samoan	–	–	–	–	–	–	–	–	–	–
Guamanian	–	–	–	–	–	–	–	–	–	–
Other Pacific Islander	–	–	–	–	–	–	–	–	–	–
Tongan	–	–	–	–	–	–	–	–	–	–
Tahitian	–	–	–	–	–	–	–	–	–	–
Northern Mariana Islander	–	–	–	–	–	–	–	–	–	–
Palauan	–	–	–	–	–	–	–	–	–	–
Fijian	–	–	–	–	–	–	–	–	–	–
All other Pacific Islander	–	–	–	–	–	–	–	–	–	–
Other race	1	2	1	2	4	4	–	1	–	–
HISPANIC ORIGIN OF HOUSEHOLDER										
Occupied housing units	**576**	**4 241**	**1 920**	**1 098**	**686**	**1 651**	**782**	**418**	**541**	**811**
Hispanic origin (of any race)	2	11	8	4	5	10	1	3	1	2
Mexican	2	9	4	3	5	4	–	1	–	1
Puerto Rican	–	–	1	1	–	–	1	–	1	–
Cuban	–	–	–	–	–	–	–	–	–	–
Other Hispanic	–	2	3	–	–	6	–	2	–	1
Not of Hispanic origin	574	4 230	1 912	1 094	681	1 641	781	415	540	809
RACE AND HISPANIC ORIGIN OF HOUSEHOLDER										
Occupied housing units	**576**	**4 241**	**1 920**	**1 098**	**686**	**1 651**	**782**	**418**	**541**	**811**
White	574	4 213	1 908	705	682	1 642	781	414	540	808
Hispanic origin	1	10	7	1	1	6	1	2	1	1
Not of Hispanic origin	573	4 203	1 901	704	681	1 636	780	412	539	807
Black	–	8	1	1	–	1	–	1	–	1
Hispanic origin	–	–	–	–	–	–	–	–	–	–
Not of Hispanic origin	–	8	1	1	–	1	–	1	–	1
American Indian, Eskimo, or Aleut	1	8	7	388	–	1	–	2	1	1
Hispanic origin	–	–	–	1	–	–	–	–	–	1
Not of Hispanic origin	1	8	7	387	–	1	–	2	1	–
Asian or Pacific Islander	–	10	3	2	–	3	1	–	–	1
Hispanic origin	–	–	–	–	–	–	–	–	–	–
Not of Hispanic origin	–	10	3	2	–	3	1	–	–	1
Other race	1	2	1	2	4	4	–	1	–	–
Hispanic origin	1	1	1	2	4	4	–	1	–	–
Not of Hispanic origin	–	1	–	–	–	–	–	–	–	–
PERCENT DISTRIBUTION BY RACE OF HOUSEHOLDER										
Occupied housing units	**100.0**	**100.0**	**100.0**	**100.0**	**100.0**	**100.0**	**100.0**	**100.0**	**100.0**	**100.0**
White	99.7	99.3	99.4	64.2	99.4	99.5	99.9	99.0	99.8	99.6
Black	–	.2	.1	.1	–	.1	–	.2	–	.1
American Indian, Eskimo, or Aleut	.2	.2	.4	35.3	–	.1	–	.5	.2	.1
American Indian	.2	.2	.4	35.3	–	.1	–	.5	.2	.1
Asian or Pacific Islander	–	.2	.2	.2	–	.2	.1	–	–	.1
Asian	–	.2	.2	.2	–	.2	.1	–	–	.1
Pacific Islander	–	–	–	–	–	–	–	–	–	–
Other race	.2	–	.1	.2	.6	.2	–	.2	–	–
PERCENT DISTRIBUTION BY HISPANIC ORIGIN OF HOUSEHOLDER										
Occupied housing units	**100.0**	**100.0**	**100.0**	**100.0**	**100.0**	**100.0**	**100.0**	**100.0**	**100.0**	**100.0**
Hispanic origin (of any race)	.3	.3	.4	.4	.7	.6	.1	.7	.2	.2
Mexican	.3	.2	.2	.3	.7	.2	–	.2	–	.1
Puerto Rican	–	–	.1	.1	–	–	.1	–	.2	–
Cuban	–	–	–	–	–	–	–	–	–	–
Other Hispanic	–	–	.2	–	–	.4	–	.5	–	.1
Not of Hispanic origin	99.7	99.7	99.6	99.6	99.3	99.4	99.9	99.3	99.8	99.8
PERCENT OF HOUSEHOLDERS WHITE, NOT OF HISPANIC ORIGIN										
Occupied housing units	**100.0**	**100.0**	**100.0**	**100.0**	**100.0**	**100.0**	**100.0**	**100.0**	**100.0**	**100.0**
White	99.7	99.3	99.4	64.2	99.4	99.5	99.9	99.0	99.8	99.6
Not of Hispanic origin	99.5	99.1	99.0	64.1	99.3	99.1	99.7	98.6	99.6	99.5

TIPSII [UPF] GH155 CENSUS90 72583600 06/22/92 5:25 PM MACHINE: C DATA:CENSUS90*H1TIPSDA55. 06/19/92 14:06:28 TAPE: NONE FRAME: 71
TSF:CENSUS90*92. 06/19/92 14:08:03 UTF:CENSUS90*93. 06/19/92 14:08:03 META:CENSUS90*H1TABLES55. 06/19/92 14:27:03

Table 5. **Occupied Housing Units by Race and Hispanic Origin of Householder: 1990**—Con.

[For definitions of terms and meanings of symbols, see text]

Place and [In Selected States] County Subdivision [1,000 or More Persons]	Osceola town, Polk County	Oshkosh city	Oshkosh town	Osseo city	Ottawa town	Pacific town	Packwaukee town	Paddock Lake village	Palmyra village	Palmyra town
RACE OF HOUSEHOLDER										
Occupied housing units	**472**	**20 957**	**1 397**	**639**	**947**	**737**	**465**	**890**	**567**	**417**
White	469	20 535	1 386	638	945	733	462	884	563	409
Black	–	72	1	1	1	1	–	–	–	1
American Indian, Eskimo, or Aleut	2	79	6	–	1	–	2	3	–	1
American Indian	2	77	6	–	1	–	2	3	–	1
Eskimo	–	1	–	–	–	–	–	–	–	–
Aleut	–	1	–	–	–	–	–	–	–	–
Asian or Pacific Islander	–	233	3	–	–	3	–	1	–	1
Asian	–	232	3	–	–	2	–	1	–	1
Chinese	–	24	–	–	–	1	–	–	–	–
Filipino	–	3	1	–	–	1	–	–	–	1
Japanese	–	9	–	–	–	–	–	1	–	–
Asian Indian	–	34	–	–	–	–	–	–	–	–
Korean	–	9	1	–	–	–	–	–	–	–
Vietnamese	–	5	–	–	–	–	–	–	–	–
Cambodian	–	–	–	–	–	–	–	–	–	–
Hmong	–	119	–	–	–	–	–	–	–	–
Laotian	–	18	–	–	–	–	–	–	–	–
Thai	–	2	–	–	–	–	–	–	–	–
Other Asian	–	9	1	–	–	–	–	–	–	–
Bangladeshi	–	–	–	–	–	–	–	–	–	–
Burmese	–	–	–	–	–	–	–	–	–	–
Indonesian	–	–	–	–	–	–	–	–	–	–
Malayan	–	–	–	–	–	–	–	–	–	–
Okinawan	–	–	–	–	–	–	–	–	–	–
Pakistani	–	4	1	–	–	–	–	–	–	–
Sri Lankan	–	2	–	–	–	–	–	–	–	–
All other Asian	–	3	–	–	–	–	–	–	–	–
Pacific Islander	–	1	–	–	–	1	–	–	–	–
Hawaiian	–	1	–	–	–	1	–	–	–	–
Samoan	–	–	–	–	–	–	–	–	–	–
Guamanian	–	–	–	–	–	–	–	–	–	–
Other Pacific Islander	–	–	–	–	–	–	–	–	–	–
Tongan	–	–	–	–	–	–	–	–	–	–
Tahitian	–	–	–	–	–	–	–	–	–	–
Northern Mariana Islander	–	–	–	–	–	–	–	–	–	–
Palauan	–	–	–	–	–	–	–	–	–	–
Fijian	–	–	–	–	–	–	–	–	–	–
All other Pacific Islander	–	–	–	–	–	–	–	–	–	–
Other race	1	38	1	–	–	–	1	2	4	5
HISPANIC ORIGIN OF HOUSEHOLDER										
Occupied housing units	**472**	**20 957**	**1 397**	**639**	**947**	**737**	**465**	**890**	**567**	**417**
Hispanic origin (of any race)	1	124	2	–	5	2	6	13	13	23
Mexican	–	75	2	–	4	1	2	7	11	20
Puerto Rican	1	9	–	–	–	–	–	3	–	1
Cuban	–	2	–	–	–	–	–	1	–	–
Other Hispanic	–	38	–	–	1	1	4	2	2	2
Not of Hispanic origin	471	20 833	1 395	639	942	735	459	877	554	394
RACE AND HISPANIC ORIGIN OF HOUSEHOLDER										
Occupied housing units	**472**	**20 957**	**1 397**	**639**	**947**	**737**	**465**	**890**	**567**	**417**
White	469	20 535	1 386	638	945	733	462	884	563	409
Hispanic origin	–	85	1	–	5	1	5	11	10	18
Not of Hispanic origin	469	20 450	1 385	638	940	732	457	873	553	391
Black	–	72	1	1	1	1	–	–	–	1
Hispanic origin	–	–	–	–	–	–	–	–	–	–
Not of Hispanic origin	–	72	1	1	1	1	–	–	–	1
American Indian, Eskimo, or Aleut	2	79	6	–	1	–	2	3	–	1
Hispanic origin	–	–	1	–	–	–	–	–	–	–
Not of Hispanic origin	2	79	5	–	1	–	2	3	–	1
Asian or Pacific Islander	–	233	3	–	–	3	–	1	–	1
Hispanic origin	–	3	–	–	–	1	–	–	–	–
Not of Hispanic origin	–	230	3	–	–	2	–	1	–	1
Other race	1	38	1	–	–	–	1	2	4	5
Hispanic origin	1	36	–	–	–	–	1	2	3	5
Not of Hispanic origin	–	2	1	–	–	–	–	–	1	–
PERCENT DISTRIBUTION BY RACE OF HOUSEHOLDER										
Occupied housing units	**100.0**	**100.0**	**100.0**	**100.0**	**100.0**	**100.0**	**100.0**	**100.0**	**100.0**	**100.0**
White	99.4	98.0	99.2	99.8	99.8	99.5	99.4	99.3	99.3	98.1
Black	–	.3	.1	.2	.1	.1	–	–	–	.2
American Indian, Eskimo, or Aleut	.4	.4	.4	–	.1	–	.4	.3	–	.2
American Indian	.4	.4	.4	–	.1	–	.4	.3	–	.2
Asian or Pacific Islander	–	1.1	.2	–	–	.4	–	.1	–	.2
Asian	–	1.1	.2	–	–	.3	–	.1	–	.2
Pacific Islander	–	–	–	–	–	.1	–	–	–	–
Other race	.2	.2	.1	–	–	–	.2	.2	.7	1.2
PERCENT DISTRIBUTION BY HISPANIC ORIGIN OF HOUSEHOLDER										
Occupied housing units	**100.0**	**100.0**	**100.0**	**100.0**	**100.0**	**100.0**	**100.0**	**100.0**	**100.0**	**100.0**
Hispanic origin (of any race)	.2	.6	.1	–	.5	.3	1.3	1.5	2.3	5.5
Mexican	–	.4	.1	–	.4	.1	.4	.8	1.9	4.8
Puerto Rican	.2	–	–	–	–	–	–	.3	–	.2
Cuban	–	–	–	–	–	–	–	.1	–	–
Other Hispanic	–	.2	–	–	.1	.1	.9	.2	.4	.5
Not of Hispanic origin	99.8	99.4	99.9	100.0	99.5	99.7	98.7	98.5	97.7	94.5
PERCENT OF HOUSEHOLDERS WHITE, NOT OF HISPANIC ORIGIN										
Occupied housing units	**100.0**	**100.0**	**100.0**	**100.0**	**100.0**	**100.0**	**100.0**	**100.0**	**100.0**	**100.0**
White	99.4	98.0	99.2	99.8	99.8	99.5	99.4	99.3	99.3	98.1
Not of Hispanic origin	99.4	97.6	99.1	99.8	99.3	99.3	98.3	98.1	97.5	93.8

TIPSII [UPF] GH155 CENSUS90 72583600 06/22/92 5:25 PM MACHINE: C DATA:CENSUS90*H1TIPSDA55. 06/19/92 14:06:28 TAPE: NONE FRAME: 72
TSF:CENSUS90*92. 06/19/92 14:08:03 UTF:CENSUS90*93. 06/19/92 14:08:03 META:CENSUS90*H1TABLES55. 06/19/92 14:27:03

Table 5. **Occupied Housing Units by Race and Hispanic Origin of Householder: 1990**—Con.

[For definitions of terms and meanings of symbols, see text]

Place and [In Selected States] County Subdivision [1,000 or More Persons]	Pardeeville village	Paris town, Kenosha County	Park Falls city	Parkland town	Pelican town	Pell Lake CDP	Peshtigo city	Peshtigo town	Pewaukee village	Pewaukee town
RACE OF HOUSEHOLDER										
Occupied housing units	**634**	**492**	**1 223**	**439**	**1 228**	**782**	**1 148**	**1 300**	**1 893**	**3 236**
White	631	486	1 210	433	1 219	777	1 143	1 293	1 870	3 210
Black	–	–	1	1	–	–	–	–	4	8
American Indian, Eskimo, or Aleut	–	4	11	5	7	3	5	2	1	4
American Indian	–	4	11	5	7	3	5	2	1	3
Eskimo	–	–	–	–	–	–	–	–	–	–
Aleut	–	–	–	–	–	–	–	–	–	1
Asian or Pacific Islander	1	2	1	–	2	–	–	4	11	7
Asian	–	2	1	–	2	–	–	3	11	7
Chinese	–	–	–	–	1	–	–	2	4	3
Filipino	–	–	–	–	1	–	–	1	1	2
Japanese	–	–	–	–	–	–	–	–	2	–
Asian Indian	–	2	1	–	–	–	–	–	3	2
Korean	–	–	–	–	–	–	–	–	–	–
Vietnamese	–	–	–	–	–	–	–	–	–	–
Cambodian	–	–	–	–	–	–	–	–	–	–
Hmong	–	–	–	–	–	–	–	–	–	–
Laotian	–	–	–	–	–	–	–	–	1	–
Thai	–	–	–	–	–	–	–	–	–	–
Other Asian	–	–	–	–	–	–	–	–	–	–
Bangladeshi	–	–	–	–	–	–	–	–	–	–
Burmese	–	–	–	–	–	–	–	–	–	–
Indonesian	–	–	–	–	–	–	–	–	–	–
Malayan	–	–	–	–	–	–	–	–	–	–
Okinawan	–	–	–	–	–	–	–	–	–	–
Pakistani	–	–	–	–	–	–	–	–	–	–
Sri Lankan	–	–	–	–	–	–	–	–	–	–
All other Asian	–	–	–	–	–	–	–	–	–	–
Pacific Islander	1	–	–	–	–	–	–	1	–	–
Hawaiian	1	–	–	–	–	–	–	1	–	–
Samoan	–	–	–	–	–	–	–	–	–	–
Guamanian	–	–	–	–	–	–	–	–	–	–
Other Pacific Islander	–	–	–	–	–	–	–	–	–	–
Tongan	–	–	–	–	–	–	–	–	–	–
Tahitian	–	–	–	–	–	–	–	–	–	–
Northern Mariana Islander	–	–	–	–	–	–	–	–	–	–
Palauan	–	–	–	–	–	–	–	–	–	–
Fijian	–	–	–	–	–	–	–	–	–	–
All other Pacific Islander	–	–	–	–	–	–	–	–	–	–
Other race	2	–	–	–	–	2	–	1	7	7
HISPANIC ORIGIN OF HOUSEHOLDER										
Occupied housing units	**634**	**492**	**1 223**	**439**	**1 228**	**782**	**1 148**	**1 300**	**1 893**	**3 236**
Hispanic origin (of any race)	2	2	5	1	1	4	4	1	14	22
Mexican	1	2	4	1	–	2	2	–	7	14
Puerto Rican	1	–	–	–	–	–	1	–	1	3
Cuban	–	–	–	–	–	–	–	1	–	–
Other Hispanic	–	–	1	–	1	2	1	–	6	5
Not of Hispanic origin	632	490	1 218	438	1 227	778	1 144	1 299	1 879	3 214
RACE AND HISPANIC ORIGIN OF HOUSEHOLDER										
Occupied housing units	**634**	**492**	**1 223**	**439**	**1 228**	**782**	**1 148**	**1 300**	**1 893**	**3 236**
White	631	486	1 210	433	1 219	777	1 143	1 293	1 870	3 210
Hispanic origin	–	2	5	1	–	2	4	1	8	15
Not of Hispanic origin	631	484	1 205	432	1 219	775	1 139	1 292	1 862	3 195
Black	–	–	1	1	–	–	–	–	4	8
Hispanic origin	–	–	–	–	–	–	–	–	–	–
Not of Hispanic origin	–	–	1	1	–	–	–	–	4	8
American Indian, Eskimo, or Aleut	–	4	11	5	7	3	5	2	1	4
Hispanic origin	–	–	–	–	–	–	–	–	–	–
Not of Hispanic origin	–	4	11	5	7	3	5	2	1	4
Asian or Pacific Islander	1	2	1	–	2	–	–	4	11	7
Hispanic origin	–	–	–	–	1	–	–	–	–	–
Not of Hispanic origin	1	2	1	–	1	–	–	4	11	7
Other race	2	–	–	–	–	2	–	1	7	7
Hispanic origin	2	–	–	–	–	2	–	–	6	7
Not of Hispanic origin	–	–	–	–	–	–	–	1	1	–
PERCENT DISTRIBUTION BY RACE OF HOUSEHOLDER										
Occupied housing units	**100.0**	**100.0**	**100.0**	**100.0**	**100.0**	**100.0**	**100.0**	**100.0**	**100.0**	**100.0**
White	99.5	98.8	98.9	98.6	99.3	99.4	99.6	99.5	98.8	99.2
Black	–	–	.1	.2	–	–	–	–	.2	.2
American Indian, Eskimo, or Aleut	–	.8	.9	1.1	.6	.4	.4	.2	.1	.1
American Indian	–	.8	.9	1.1	.6	.4	.4	.2	.1	.1
Asian or Pacific Islander	.2	.4	.1	–	.2	–	–	.3	.6	.2
Asian	–	.4	.1	–	.2	–	–	.2	.6	.2
Pacific Islander	.2	–	–	–	–	–	–	.1	–	–
Other race	.3	–	–	–	–	.3	–	.1	.4	.2
PERCENT DISTRIBUTION BY HISPANIC ORIGIN OF HOUSEHOLDER										
Occupied housing units	**100.0**	**100.0**	**100.0**	**100.0**	**100.0**	**100.0**	**100.0**	**100.0**	**100.0**	**100.0**
Hispanic origin (of any race)	.3	.4	.4	.2	.1	.5	.3	.1	.7	.7
Mexican	.2	.4	.3	.2	–	.3	.2	–	.4	.4
Puerto Rican	.2	–	–	–	–	–	.1	–	.1	.1
Cuban	–	–	–	–	–	–	–	.1	–	–
Other Hispanic	–	–	.1	–	.1	.3	.1	–	.3	.2
Not of Hispanic origin	99.7	99.6	99.6	99.8	99.9	99.5	99.7	99.9	99.3	99.3
PERCENT OF HOUSEHOLDERS WHITE, NOT OF HISPANIC ORIGIN										
Occupied housing units	**100.0**	**100.0**	**100.0**	**100.0**	**100.0**	**100.0**	**100.0**	**100.0**	**100.0**	**100.0**
White	99.5	98.8	98.9	98.6	99.3	99.4	99.6	99.5	98.8	99.2
Not of Hispanic origin	99.5	98.4	98.5	98.4	99.3	99.1	99.2	99.4	98.4	98.7

TIPSII [UPF] GH155 CENSUS90 72583600 06/22/92 5:25 PM MACHINE: C DATA:CENSUS90*H1TIPSDA55. 06/19/92 14:06:28 TAPE: NONE FRAME: 73
TSF:CENSUS90*92. 06/19/92 14:08:03 UTF:CENSUS90*93. 06/19/92 14:08:03 META:CENSUS90*H1TABLES55. 06/19/92 14:27:03

Table 5. **Occupied Housing Units by Race and Hispanic Origin of Householder: 1990**—Con.

[For definitions of terms and meanings of symbols, see text]

Place and [In Selected States] County Subdivision [1,000 or More Persons]	Phelps town	Phillips city	Pine Lake town	Pine River town	Pine Valley town	Pittsfield town	Platteville city	Platteville town	Pleasant Prairie village	Pleasant Springs town
RACE OF HOUSEHOLDER										
Occupied housing units	**457**	**663**	**940**	**519**	**372**	**684**	**3 044**	**480**	**4 196**	**919**
White	452	662	933	519	371	680	2 989	475	4 123	911
Black	–	–	–	–	–	–	14	1	20	3
American Indian, Eskimo, or Aleut	4	1	4	–	–	4	3	1	16	2
American Indian	4	1	4	–	–	4	3	1	16	2
Eskimo	–	–	–	–	–	–	–	–	–	–
Aleut	–	–	–	–	–	–	–	–	–	–
Asian or Pacific Islander	1	–	3	–	1	–	32	2	25	2
Asian	1	–	3	–	1	–	32	2	25	2
Chinese	–	–	–	–	–	–	5	–	1	–
Filipino	–	–	–	–	1	–	2	–	15	–
Japanese	–	–	–	–	–	–	2	–	–	2
Asian Indian	1	–	3	–	–	–	14	–	5	–
Korean	–	–	–	–	–	–	1	–	2	–
Vietnamese	–	–	–	–	–	–	–	–	–	–
Cambodian	–	–	–	–	–	–	–	–	–	–
Hmong	–	–	–	–	–	–	1	1	–	–
Laotian	–	–	–	–	–	–	1	–	–	–
Thai	–	–	–	–	–	–	1	–	–	–
Other Asian	–	–	–	–	–	–	5	1	2	–
Bangladeshi	–	–	–	–	–	–	–	–	–	–
Burmese	–	–	–	–	–	–	–	–	–	–
Indonesian	–	–	–	–	–	–	–	–	–	–
Malayan	–	–	–	–	–	–	2	–	–	–
Okinawan	–	–	–	–	–	–	–	–	–	–
Pakistani	–	–	–	–	–	–	1	–	–	–
Sri Lankan	–	–	–	–	–	–	1	1	–	–
All other Asian	–	–	–	–	–	–	1	–	2	–
Pacific Islander	–	–	–	–	–	–	–	–	–	–
Hawaiian	–	–	–	–	–	–	–	–	–	–
Samoan	–	–	–	–	–	–	–	–	–	–
Guamanian	–	–	–	–	–	–	–	–	–	–
Other Pacific Islander	–	–	–	–	–	–	–	–	–	–
Tongan	–	–	–	–	–	–	–	–	–	–
Tahitian	–	–	–	–	–	–	–	–	–	–
Northern Mariana Islander	–	–	–	–	–	–	–	–	–	–
Palauan	–	–	–	–	–	–	–	–	–	–
Fijian	–	–	–	–	–	–	–	–	–	–
All other Pacific Islander	–	–	–	–	–	–	–	–	–	–
Other race	–	–	–	–	–	–	6	1	12	1
HISPANIC ORIGIN OF HOUSEHOLDER										
Occupied housing units	**457**	**663**	**940**	**519**	**372**	**684**	**3 044**	**480**	**4 196**	**919**
Hispanic origin (of any race)	–	1	–	–	–	1	18	2	63	2
Mexican	–	1	–	–	–	–	13	1	45	–
Puerto Rican	–	–	–	–	–	–	2	1	4	–
Cuban	–	–	–	–	–	–	1	–	–	–
Other Hispanic	–	–	–	–	–	1	2	–	14	2
Not of Hispanic origin	457	662	940	519	372	683	3 026	478	4 133	917
RACE AND HISPANIC ORIGIN OF HOUSEHOLDER										
Occupied housing units	**457**	**663**	**940**	**519**	**372**	**684**	**3 044**	**480**	**4 196**	**919**
White	452	662	933	519	371	680	2 989	475	4 123	911
Hispanic origin	–	1	–	–	–	1	10	–	50	1
Not of Hispanic origin	452	661	933	519	371	679	2 979	475	4 073	910
Black	–	–	–	–	–	–	14	1	20	3
Hispanic origin	–	–	–	–	–	–	–	–	–	–
Not of Hispanic origin	–	–	–	–	–	–	14	1	20	3
American Indian, Eskimo, or Aleut	4	1	4	–	–	4	3	1	16	2
Hispanic origin	–	–	–	–	–	–	1	1	–	–
Not of Hispanic origin	4	1	4	–	–	4	2	–	16	2
Asian or Pacific Islander	1	–	3	–	1	–	32	2	25	2
Hispanic origin	–	–	–	–	–	–	1	–	1	–
Not of Hispanic origin	1	–	3	–	1	–	31	2	24	2
Other race	–	–	–	–	–	–	6	1	12	1
Hispanic origin	–	–	–	–	–	–	6	1	12	1
Not of Hispanic origin	–	–	–	–	–	–	–	–	–	–
PERCENT DISTRIBUTION BY RACE OF HOUSEHOLDER										
Occupied housing units	**100.0**	**100.0**	**100.0**	**100.0**	**100.0**	**100.0**	**100.0**	**100.0**	**100.0**	**100.0**
White	98.9	99.8	99.3	100.0	99.7	99.4	98.2	99.0	98.3	99.1
Black	–	–	–	–	–	–	.5	.2	.5	.3
American Indian, Eskimo, or Aleut	.9	.2	.4	–	–	.6	.1	.2	.4	.2
American Indian	.9	.2	.4	–	–	.6	.1	.2	.4	.2
Asian or Pacific Islander	.2	–	.3	–	.3	–	1.1	.4	.6	.2
Asian	.2	–	.3	–	.3	–	1.1	.4	.6	.2
Pacific Islander	–	–	–	–	–	–	–	–	–	–
Other race	–	–	–	–	–	–	.2	.2	.3	.1
PERCENT DISTRIBUTION BY HISPANIC ORIGIN OF HOUSEHOLDER										
Occupied housing units	**100.0**	**100.0**	**100.0**	**100.0**	**100.0**	**100.0**	**100.0**	**100.0**	**100.0**	**100.0**
Hispanic origin (of any race)	–	.2	–	–	–	.1	.6	.4	1.5	.2
Mexican	–	.2	–	–	–	–	.4	.2	1.1	–
Puerto Rican	–	–	–	–	–	–	.1	.2	.1	–
Cuban	–	–	–	–	–	–	–	–	–	–
Other Hispanic	–	–	–	–	–	.1	.1	–	.3	.2
Not of Hispanic origin	100.0	99.8	100.0	100.0	100.0	99.9	99.4	99.6	98.5	99.8
PERCENT OF HOUSEHOLDERS WHITE, NOT OF HISPANIC ORIGIN										
Occupied housing units	**100.0**	**100.0**	**100.0**	**100.0**	**100.0**	**100.0**	**100.0**	**100.0**	**100.0**	**100.0**
White	98.9	99.8	99.3	100.0	99.7	99.4	98.2	99.0	98.3	99.1
Not of Hispanic origin	98.9	99.7	99.3	100.0	99.7	99.3	97.9	99.0	97.1	99.0

TIPSII [UPF] GH155 CENSUS90 72583600 06/22/92 5:25 PM MACHINE: C DATA:CENSUS90*H1TIPSDA55. 06/19/92 14:06:28 TAPE: NONE FRAME: 74
TSF:CENSUS90*92. 06/19/92 14:08:03 UTF:CENSUS90*93. 06/19/92 14:08:03 META:CENSUS90*H1TABLES55. 06/19/92 14:27:03

Table 5. **Occupied Housing Units by Race and Hispanic Origin of Householder: 1990**—Con.

[For definitions of terms and meanings of symbols, see text]

Place and [In Selected States] County Subdivision [1,000 or More Persons]	Pleasant Valley town, Eau Claire County	Plover village	Plover town, Portage County	Plymouth town, Rock County	Plymouth city	Plymouth town, Sheboygan County	Polk town	Portage city	Port Edwards village	Port Edwards town
RACE OF HOUSEHOLDER										
Occupied housing units	**686**	**2 857**	**738**	**382**	**2 728**	**881**	**1 136**	**3 372**	**660**	**460**
White	685	2 827	735	382	2 713	879	1 132	3 334	652	449
Black	–	5	–	–	1	1	2	6	–	–
American Indian, Eskimo, or Aleut	–	8	3	–	2	1	1	9	5	8
American Indian	–	8	3	–	2	1	1	9	5	8
Eskimo	–	–	–	–	–	–	–	–	–	–
Aleut	–	–	–	–	–	–	–	–	–	–
Asian or Pacific Islander	1	9	–	–	11	–	1	15	3	2
Asian	1	9	–	–	10	–	1	14	3	2
Chinese	1	3	–	–	1	–	–	–	–	–
Filipino	–	2	–	–	3	–	–	10	1	–
Japanese	–	–	–	–	1	–	–	–	–	–
Asian Indian	–	3	–	–	2	–	1	–	–	1
Korean	–	–	–	–	2	–	–	1	–	–
Vietnamese	–	1	–	–	–	–	–	2	–	–
Cambodian	–	–	–	–	–	–	–	–	–	–
Hmong	–	–	–	–	–	–	–	–	2	1
Laotian	–	–	–	–	–	–	–	–	–	–
Thai	–	–	–	–	–	–	–	–	–	–
Other Asian	–	–	–	–	1	–	–	1	–	–
Bangladeshi	–	–	–	–	–	–	–	–	–	–
Burmese	–	–	–	–	–	–	–	–	–	–
Indonesian	–	–	–	–	–	–	–	–	–	–
Malayan	–	–	–	–	–	–	–	–	–	–
Okinawan	–	–	–	–	–	–	–	–	–	–
Pakistani	–	–	–	–	–	–	–	–	–	–
Sri Lankan	–	–	–	–	–	–	–	–	–	–
All other Asian	–	–	–	–	1	–	–	1	–	–
Pacific Islander	–	–	–	–	1	–	–	1	–	–
Hawaiian	–	–	–	–	1	–	–	1	–	–
Samoan	–	–	–	–	–	–	–	–	–	–
Guamanian	–	–	–	–	–	–	–	–	–	–
Other Pacific Islander	–	–	–	–	–	–	–	–	–	–
Tongan	–	–	–	–	–	–	–	–	–	–
Tahitian	–	–	–	–	–	–	–	–	–	–
Northern Mariana Islander	–	–	–	–	–	–	–	–	–	–
Palauan	–	–	–	–	–	–	–	–	–	–
Fijian	–	–	–	–	–	–	–	–	–	–
All other Pacific Islander	–	–	–	–	–	–	–	–	–	–
Other race	–	8	–	–	1	–	–	8	–	1
HISPANIC ORIGIN OF HOUSEHOLDER										
Occupied housing units	**686**	**2 857**	**738**	**382**	**2 728**	**881**	**1 136**	**3 372**	**660**	**460**
Hispanic origin (of any race)	–	21	3	1	6	1	5	20	1	2
Mexican	–	15	2	–	2	–	2	12	1	2
Puerto Rican	–	1	–	–	–	1	–	2	–	–
Cuban	–	–	–	–	–	–	–	1	–	–
Other Hispanic	–	5	1	1	4	–	3	5	–	–
Not of Hispanic origin	686	2 836	735	381	2 722	880	1 131	3 352	659	458
RACE AND HISPANIC ORIGIN OF HOUSEHOLDER										
Occupied housing units	**686**	**2 857**	**738**	**382**	**2 728**	**881**	**1 136**	**3 372**	**660**	**460**
White	685	2 827	735	382	2 713	879	1 132	3 334	652	449
Hispanic origin	–	13	3	1	4	1	5	11	1	1
Not of Hispanic origin	685	2 814	732	381	2 709	878	1 127	3 323	651	448
Black	–	5	–	–	1	1	2	6	–	–
Hispanic origin	–	–	–	–	1	–	–	–	–	–
Not of Hispanic origin	–	5	–	–	–	1	2	6	–	–
American Indian, Eskimo, or Aleut	–	8	3	–	2	1	1	9	5	8
Hispanic origin	–	–	–	–	–	–	–	–	–	–
Not of Hispanic origin	–	8	3	–	2	1	1	9	5	8
Asian or Pacific Islander	1	9	–	–	11	–	1	15	3	2
Hispanic origin	–	–	–	–	–	–	–	1	–	–
Not of Hispanic origin	1	9	–	–	11	–	1	14	3	2
Other race	–	8	–	–	1	–	–	8	–	1
Hispanic origin	–	8	–	–	1	–	–	8	–	1
Not of Hispanic origin	–	–	–	–	–	–	–	–	–	–
PERCENT DISTRIBUTION BY RACE OF HOUSEHOLDER										
Occupied housing units	**100.0**	**100.0**	**100.0**	**100.0**	**100.0**	**100.0**	**100.0**	**100.0**	**100.0**	**100.0**
White	99.9	98.9	99.6	100.0	99.5	99.8	99.6	98.9	98.8	97.6
Black	–	.2	–	–	–	.1	.2	.2	–	–
American Indian, Eskimo, or Aleut	–	.3	.4	–	.1	.1	.1	.3	.8	1.7
American Indian	–	.3	.4	–	.1	.1	.1	.3	.8	1.7
Asian or Pacific Islander	.1	.3	–	–	.4	–	.1	.4	.5	.4
Asian	.1	.3	–	–	.4	–	.1	.4	.5	.4
Pacific Islander	–	–	–	–	–	–	–	–	–	–
Other race	–	.3	–	–	–	–	–	.2	–	.2
PERCENT DISTRIBUTION BY HISPANIC ORIGIN OF HOUSEHOLDER										
Occupied housing units	**100.0**	**100.0**	**100.0**	**100.0**	**100.0**	**100.0**	**100.0**	**100.0**	**100.0**	**100.0**
Hispanic origin (of any race)	–	.7	.4	.3	.2	.1	.4	.6	.2	.4
Mexican	–	.5	.3	–	.1	–	.2	.4	.2	.4
Puerto Rican	–	–	–	–	–	.1	–	.1	–	–
Cuban	–	–	–	–	–	–	–	–	–	–
Other Hispanic	–	.2	.1	.3	.1	–	.3	.1	–	–
Not of Hispanic origin	100.0	99.3	99.6	99.7	99.8	99.9	99.6	99.4	99.8	99.6
PERCENT OF HOUSEHOLDERS WHITE, NOT OF HISPANIC ORIGIN										
Occupied housing units	**100.0**	**100.0**	**100.0**	**100.0**	**100.0**	**100.0**	**100.0**	**100.0**	**100.0**	**100.0**
White	99.9	98.9	99.6	100.0	99.5	99.8	99.6	98.9	98.8	97.6
Not of Hispanic origin	99.9	98.5	99.2	99.7	99.3	99.7	99.2	98.5	98.6	97.4

TIPSII [UPF] GH155 CENSUS90 72583600 06/22/92 5:25 PM MACHINE: C DATA:CENSUS90*H1TIPSDA55. 06/19/92 14:06:28 TAPE: NONE FRAME: 75
TSF:CENSUS90*92. 06/19/92 14:08:03 UTF:CENSUS90*93. 06/19/92 14:08:03 META:CENSUS90*H1TABLES55. 06/19/92 14:27:03

Table 5. **Occupied Housing Units by Race and Hispanic Origin of Householder: 1990**—Con.

[For definitions of terms and meanings of symbols, see text]

Place and [In Selected States] County Subdivision [1,000 or More Persons]	Porterfield town	Port Washington city	Port Washington town	Potter Lake CDP	Pound town	Powers Lake CDP	Poynette village	Prairie du Chien city	Prairie du Sac village	Prairie du Sac town
RACE OF HOUSEHOLDER										
Occupied housing units	**642**	**3 461**	**491**	**366**	**468**	**398**	**636**	**2 246**	**906**	**440**
White	640	3 440	489	364	467	397	632	2 239	904	438
Black	–	2	–	–	–	–	1	–	–	–
American Indian, Eskimo, or Aleut	2	13	1	1	–	1	1	–	1	1
American Indian	2	13	1	1	–	1	1	–	1	1
Eskimo	–	–	–	–	–	–	–	–	–	–
Aleut	–	–	–	–	–	–	–	–	–	–
Asian or Pacific Islander	–	6	1	–	–	–	2	6	1	–
Asian	–	6	1	–	–	–	2	6	1	–
Chinese	–	–	–	–	–	–	–	–	–	–
Filipino	–	2	1	–	–	–	–	–	–	–
Japanese	–	2	–	–	–	–	–	1	–	–
Asian Indian	–	2	–	–	–	–	–	1	1	–
Korean	–	–	–	–	–	–	2	1	–	–
Vietnamese	–	–	–	–	–	–	–	1	–	–
Cambodian	–	–	–	–	–	–	–	–	–	–
Hmong	–	–	–	–	–	–	–	–	–	–
Laotian	–	–	–	–	–	–	–	1	–	–
Thai	–	–	–	–	–	–	–	–	–	–
Other Asian	–	–	–	–	–	–	–	1	–	–
Bangladeshi	–	–	–	–	–	–	–	–	–	–
Burmese	–	–	–	–	–	–	–	–	–	–
Indonesian	–	–	–	–	–	–	–	–	–	–
Malayan	–	–	–	–	–	–	–	–	–	–
Okinawan	–	–	–	–	–	–	–	–	–	–
Pakistani	–	–	–	–	–	–	–	–	–	–
Sri Lankan	–	–	–	–	–	–	–	–	–	–
All other Asian	–	–	–	–	–	–	–	1	–	–
Pacific Islander	–	–	–	–	–	–	–	–	–	–
Hawaiian	–	–	–	–	–	–	–	–	–	–
Samoan	–	–	–	–	–	–	–	–	–	–
Guamanian	–	–	–	–	–	–	–	–	–	–
Other Pacific Islander	–	–	–	–	–	–	–	–	–	–
Tongan	–	–	–	–	–	–	–	–	–	–
Tahitian	–	–	–	–	–	–	–	–	–	–
Northern Mariana Islander	–	–	–	–	–	–	–	–	–	–
Palauan	–	–	–	–	–	–	–	–	–	–
Fijian	–	–	–	–	–	–	–	–	–	–
All other Pacific Islander	–	–	–	–	–	–	–	–	–	–
Other race	–	–	–	1	1	–	–	1	–	1
HISPANIC ORIGIN OF HOUSEHOLDER										
Occupied housing units	**642**	**3 461**	**491**	**366**	**468**	**398**	**636**	**2 246**	**906**	**440**
Hispanic origin (of any race)	1	14	1	3	1	4	2	6	4	1
Mexican	–	7	1	2	1	4	–	2	–	1
Puerto Rican	–	1	–	–	–	–	–	–	–	–
Cuban	–	–	–	–	–	–	–	2	–	–
Other Hispanic	1	6	–	1	–	–	2	2	4	–
Not of Hispanic origin	641	3 447	490	363	467	394	634	2 240	902	439
RACE AND HISPANIC ORIGIN OF HOUSEHOLDER										
Occupied housing units	**642**	**3 461**	**491**	**366**	**468**	**398**	**636**	**2 246**	**906**	**440**
White	640	3 440	489	364	467	397	632	2 239	904	438
Hispanic origin	1	14	1	2	–	4	2	5	4	–
Not of Hispanic origin	639	3 426	488	362	467	393	630	2 234	900	438
Black	–	2	–	–	–	–	1	–	–	–
Hispanic origin	–	–	–	–	–	–	–	–	–	–
Not of Hispanic origin	–	2	–	–	–	–	1	–	–	–
American Indian, Eskimo, or Aleut	2	13	1	1	–	1	1	–	1	1
Hispanic origin	–	–	–	–	–	–	–	–	–	–
Not of Hispanic origin	2	13	1	1	–	1	1	–	1	1
Asian or Pacific Islander	–	6	1	–	–	–	2	6	1	–
Hispanic origin	–	–	–	–	–	–	–	–	–	–
Not of Hispanic origin	–	6	1	–	–	–	2	6	1	–
Other race	–	–	–	1	1	–	–	1	–	1
Hispanic origin	–	–	–	1	1	–	–	1	–	1
Not of Hispanic origin	–	–	–	–	–	–	–	–	–	–
PERCENT DISTRIBUTION BY RACE OF HOUSEHOLDER										
Occupied housing units	**100.0**	**100.0**	**100.0**	**100.0**	**100.0**	**100.0**	**100.0**	**100.0**	**100.0**	**100.0**
White	99.7	99.4	99.6	99.5	99.8	99.7	99.4	99.7	99.8	99.5
Black	–	.1	–	–	–	–	.2	–	–	–
American Indian, Eskimo, or Aleut	.3	.4	.2	.3	–	.3	.2	–	.1	.2
American Indian	.3	.4	.2	.3	–	.3	.2	–	.1	.2
Asian or Pacific Islander	–	.2	.2	–	–	–	.3	.3	.1	–
Asian	–	.2	.2	–	–	–	.3	.3	.1	–
Pacific Islander	–	–	–	–	–	–	–	–	–	–
Other race	–	–	–	.3	.2	–	–	–	–	.2
PERCENT DISTRIBUTION BY HISPANIC ORIGIN OF HOUSEHOLDER										
Occupied housing units	**100.0**	**100.0**	**100.0**	**100.0**	**100.0**	**100.0**	**100.0**	**100.0**	**100.0**	**100.0**
Hispanic origin (of any race)	.2	.4	.2	.8	.2	1.0	.3	.3	.4	.2
Mexican	–	.2	.2	.5	.2	1.0	–	.1	–	.2
Puerto Rican	–	–	–	–	–	–	–	–	–	–
Cuban	–	–	–	–	–	–	–	.1	–	–
Other Hispanic	.2	.2	–	.3	–	–	.3	.1	.4	–
Not of Hispanic origin	99.8	99.6	99.8	99.2	99.8	99.0	99.7	99.7	99.6	99.8
PERCENT OF HOUSEHOLDERS WHITE, NOT OF HISPANIC ORIGIN										
Occupied housing units	**100.0**	**100.0**	**100.0**	**100.0**	**100.0**	**100.0**	**100.0**	**100.0**	**100.0**	**100.0**
White	99.7	99.4	99.6	99.5	99.8	99.7	99.4	99.7	99.8	99.5
Not of Hispanic origin	99.5	99.0	99.4	98.9	99.8	98.7	99.1	99.5	99.3	99.5

TIPSII [UPF] GH155 CENSUS90 72583600 06/22/92 5:25 PM MACHINE: C DATA:CENSUS90*H1TIPSDA55. 06/19/92 14:06:28 TAPE: NONE FRAME: 76
TSF:CENSUS90*92. 06/19/92 14:08:03 UTF:CENSUS90*93. 06/19/92 14:08:03 META:CENSUS90*H1TABLES55. 06/19/92 14:27:03

Table 5. **Occupied Housing Units by Race and Hispanic Origin of Householder: 1990**—Con.

[For definitions of terms and meanings of symbols, see text]

Place and [In Selected States] County Subdivision [1,000 or More Persons]	Prairie Lake town	Prescott city	Preston town, Adams County	Princeton city	Princeton town	Pulaski village	Racine city	Randall town	Randolph village	Random Lake village
RACE OF HOUSEHOLDER										
Occupied housing units	**409**	**1 154**	**420**	**599**	**546**	**834**	**31 767**	**815**	**641**	**546**
White	407	1 148	418	593	544	830	25 828	810	635	540
Black	–	1	–	1	–	–	4 803	–	–	–
American Indian, Eskimo, or Aleut	2	3	–	2	1	4	107	1	–	3
American Indian	2	3	–	2	1	4	104	1	–	3
Eskimo	–	–	–	–	–	–	1	–	–	–
Aleut	–	–	–	–	–	–	2	–	–	–
Asian or Pacific Islander	–	2	2	2	–	–	113	2	–	–
Asian	–	2	2	2	–	–	112	2	–	–
Chinese	–	–	–	–	–	–	15	1	–	–
Filipino	–	–	–	2	–	–	11	1	–	–
Japanese	–	–	–	–	–	–	12	–	–	–
Asian Indian	–	–	–	–	–	–	26	–	–	–
Korean	–	2	–	–	–	–	12	–	–	–
Vietnamese	–	–	–	–	–	–	23	–	–	–
Cambodian	–	–	–	–	–	–	–	–	–	–
Hmong	–	–	–	–	–	–	–	–	–	–
Laotian	–	–	–	–	–	–	3	–	–	–
Thai	–	–	–	–	–	–	1	–	–	–
Other Asian	–	–	2	–	–	–	9	–	–	–
Bangladeshi	–	–	–	–	–	–	–	–	–	–
Burmese	–	–	–	–	–	–	–	–	–	–
Indonesian	–	–	–	–	–	–	–	–	–	–
Malayan	–	–	–	–	–	–	–	–	–	–
Okinawan	–	–	–	–	–	–	–	–	–	–
Pakistani	–	–	2	–	–	–	3	–	–	–
Sri Lankan	–	–	–	–	–	–	–	–	–	–
All other Asian	–	–	–	–	–	–	6	–	–	–
Pacific Islander	–	–	–	–	–	–	1	–	–	–
Hawaiian	–	–	–	–	–	–	–	–	–	–
Samoan	–	–	–	–	–	–	–	–	–	–
Guamanian	–	–	–	–	–	–	1	–	–	–
Other Pacific Islander	–	–	–	–	–	–	–	–	–	–
Tongan	–	–	–	–	–	–	–	–	–	–
Tahitian	–	–	–	–	–	–	–	–	–	–
Northern Mariana Islander	–	–	–	–	–	–	–	–	–	–
Palauan	–	–	–	–	–	–	–	–	–	–
Fijian	–	–	–	–	–	–	–	–	–	–
All other Pacific Islander	–	–	–	–	–	–	–	–	–	–
Other race	–	–	–	1	1	–	916	2	6	3
HISPANIC ORIGIN OF HOUSEHOLDER										
Occupied housing units	**409**	**1 154**	**420**	**599**	**546**	**834**	**31 767**	**815**	**641**	**546**
Hispanic origin (of any race)	1	5	2	2	3	–	1 787	8	9	8
Mexican	–	1	2	2	3	–	1 462	7	8	6
Puerto Rican	–	–	–	–	–	–	153	1	1	–
Cuban	–	–	–	–	–	–	14	–	–	–
Other Hispanic	1	4	–	–	–	–	158	–	–	2
Not of Hispanic origin	408	1 149	418	597	543	834	29 980	807	632	538
RACE AND HISPANIC ORIGIN OF HOUSEHOLDER										
Occupied housing units	**409**	**1 154**	**420**	**599**	**546**	**834**	**31 767**	**815**	**641**	**546**
White	407	1 148	418	593	544	830	25 828	810	635	540
Hispanic origin	1	4	2	1	3	–	795	6	3	4
Not of Hispanic origin	406	1 144	416	592	541	830	25 033	804	632	536
Black	–	1	–	1	–	–	4 803	–	–	–
Hispanic origin	–	1	–	–	–	–	69	–	–	–
Not of Hispanic origin	–	–	–	1	–	–	4 734	–	–	–
American Indian, Eskimo, or Aleut	2	3	–	2	1	4	107	1	–	3
Hispanic origin	–	–	–	–	–	–	14	–	–	1
Not of Hispanic origin	2	3	–	2	1	4	93	1	–	2
Asian or Pacific Islander	–	2	2	2	–	–	113	2	–	–
Hispanic origin	–	–	–	–	–	–	4	–	–	–
Not of Hispanic origin	–	2	2	2	–	–	109	2	–	–
Other race	–	–	–	1	1	–	916	2	6	3
Hispanic origin	–	–	–	1	–	–	905	2	6	3
Not of Hispanic origin	–	–	–	–	1	–	11	–	–	–
PERCENT DISTRIBUTION BY RACE OF HOUSEHOLDER										
Occupied housing units	**100.0**	**100.0**	**100.0**	**100.0**	**100.0**	**100.0**	**100.0**	**100.0**	**100.0**	**100.0**
White	99.5	99.5	99.5	99.0	99.6	99.5	81.3	99.4	99.1	98.9
Black	–	.1	–	.2	–	–	15.1	–	–	–
American Indian, Eskimo, or Aleut	.5	.3	–	.3	.2	.5	.3	.1	–	.5
American Indian	.5	.3	–	.3	.2	.5	.3	.1	–	.5
Asian or Pacific Islander	–	.2	.5	.3	–	–	.4	.2	–	–
Asian	–	.2	.5	.3	–	–	.4	.2	–	–
Pacific Islander	–	–	–	–	–	–	–	–	–	–
Other race	–	–	–	.2	.2	–	2.9	.2	.9	.5
PERCENT DISTRIBUTION BY HISPANIC ORIGIN OF HOUSEHOLDER										
Occupied housing units	**100.0**	**100.0**	**100.0**	**100.0**	**100.0**	**100.0**	**100.0**	**100.0**	**100.0**	**100.0**
Hispanic origin (of any race)	.2	.4	.5	.3	.5	–	5.6	1.0	1.4	1.5
Mexican	–	.1	.5	.3	.5	–	4.6	.9	1.2	1.1
Puerto Rican	–	–	–	–	–	–	.5	.1	.2	–
Cuban	–	–	–	–	–	–	–	–	–	–
Other Hispanic	.2	.3	–	–	–	–	.5	–	–	.4
Not of Hispanic origin	99.8	99.6	99.5	99.7	99.5	100.0	94.4	99.0	98.6	98.5
PERCENT OF HOUSEHOLDERS WHITE, NOT OF HISPANIC ORIGIN										
Occupied housing units	**100.0**	**100.0**	**100.0**	**100.0**	**100.0**	**100.0**	**100.0**	**100.0**	**100.0**	**100.0**
White	99.5	99.5	99.5	99.0	99.6	99.5	81.3	99.4	99.1	98.9
Not of Hispanic origin	99.3	99.1	99.0	98.8	99.1	99.5	78.8	98.7	98.6	98.2

TIPSII [UPF] GH155 CENSUS90 72583600 06/22/92 5:25 PM MACHINE: C DATA:CENSUS90*H1TIPSDA55. 06/19/92 14:06:28 TAPE: NONE FRAME: 77
TSF:CENSUS90*92. 06/19/92 14:08:03 UTF:CENSUS90*93. 06/19/92 14:08:03 META:CENSUS90*H1TABLES55. 06/19/92 14:27:03

Table 5. **Occupied Housing Units by Race and Hispanic Origin of Householder: 1990**—Con.

[For definitions of terms and meanings of symbols, see text]

Place and [In Selected States] County Subdivision [1,000 or More Persons]	Raymond town	Red Cedar town	Redgranite village	Red River town	Reedsburg city	Reedsburg town	Reedsville village	Reid town	Rhine town	Rhinelander city
RACE OF HOUSEHOLDER										
Occupied housing units	**1 076**	**470**	**421**	**457**	**2 400**	**373**	**442**	**347**	**761**	**3 035**
White	1 069	467	412	456	2 390	371	442	346	760	3 007
Black	5	–	1	–	2	–	–	–	–	4
American Indian, Eskimo, or Aleut	–	–	2	1	5	–	–	–	–	19
American Indian	–	–	2	1	5	–	–	–	–	18
Eskimo	–	–	–	–	–	–	–	–	–	1
Aleut	–	–	–	–	–	–	–	–	–	–
Asian or Pacific Islander	–	3	1	–	3	1	–	–	–	4
Asian	–	2	1	–	3	1	–	–	–	4
Chinese	–	–	–	–	–	–	–	–	–	–
Filipino	–	–	–	–	1	1	–	–	–	2
Japanese	–	–	–	–	–	–	–	–	–	–
Asian Indian	–	–	–	–	1	–	–	–	–	–
Korean	–	–	–	–	1	–	–	–	–	1
Vietnamese	–	–	–	–	–	–	–	–	–	–
Cambodian	–	–	–	–	–	–	–	–	–	–
Hmong	–	2	–	–	–	–	–	–	–	–
Laotian	–	–	–	–	–	–	–	–	–	–
Thai	–	–	–	–	–	–	–	–	–	–
Other Asian	–	–	1	–	–	–	–	–	–	1
Bangladeshi	–	–	–	–	–	–	–	–	–	–
Burmese	–	–	–	–	–	–	–	–	–	–
Indonesian	–	–	–	–	–	–	–	–	–	–
Malayan	–	–	–	–	–	–	–	–	–	–
Okinawan	–	–	–	–	–	–	–	–	–	–
Pakistani	–	–	–	–	–	–	–	–	–	–
Sri Lankan	–	–	–	–	–	–	–	–	–	–
All other Asian	–	–	1	–	–	–	–	–	–	1
Pacific Islander	–	1	–	–	–	–	–	–	–	–
Hawaiian	–	–	–	–	–	–	–	–	–	–
Samoan	–	1	–	–	–	–	–	–	–	–
Guamanian	–	–	–	–	–	–	–	–	–	–
Other Pacific Islander	–	–	–	–	–	–	–	–	–	–
Tongan	–	–	–	–	–	–	–	–	–	–
Tahitian	–	–	–	–	–	–	–	–	–	–
Northern Mariana Islander	–	–	–	–	–	–	–	–	–	–
Palauan	–	–	–	–	–	–	–	–	–	–
Fijian	–	–	–	–	–	–	–	–	–	–
All other Pacific Islander	–	–	–	–	–	–	–	–	–	–
Other race	2	–	5	–	–	1	–	1	1	1
HISPANIC ORIGIN OF HOUSEHOLDER										
Occupied housing units	**1 076**	**470**	**421**	**457**	**2 400**	**373**	**442**	**347**	**761**	**3 035**
Hispanic origin (of any race)	7	–	11	–	2	1	1	2	3	5
Mexican	5	–	8	–	–	1	–	1	2	3
Puerto Rican	–	–	1	–	–	–	–	–	–	1
Cuban	1	–	–	–	–	–	–	–	–	1
Other Hispanic	1	–	2	–	2	–	1	1	1	–
Not of Hispanic origin	1 069	470	410	457	2 398	372	441	345	758	3 030
RACE AND HISPANIC ORIGIN OF HOUSEHOLDER										
Occupied housing units	**1 076**	**470**	**421**	**457**	**2 400**	**373**	**442**	**347**	**761**	**3 035**
White	1 069	467	412	456	2 390	371	442	346	760	3 007
Hispanic origin	5	–	6	–	2	–	1	1	2	4
Not of Hispanic origin	1 064	467	406	456	2 388	371	441	345	758	3 003
Black	5	–	1	–	2	–	–	–	–	4
Hispanic origin	–	–	–	–	–	–	–	–	–	–
Not of Hispanic origin	5	–	1	–	2	–	–	–	–	4
American Indian, Eskimo, or Aleut	–	–	2	1	5	–	–	–	–	19
Hispanic origin	–	–	–	–	–	–	–	–	–	–
Not of Hispanic origin	–	–	2	1	5	–	–	–	–	19
Asian or Pacific Islander	–	3	1	–	3	1	–	–	–	4
Hispanic origin	–	–	–	–	–	–	–	–	–	–
Not of Hispanic origin	–	3	1	–	3	1	–	–	–	4
Other race	2	–	5	–	–	1	–	1	1	1
Hispanic origin	2	–	5	–	–	1	–	1	1	1
Not of Hispanic origin	–	–	–	–	–	–	–	–	–	–
PERCENT DISTRIBUTION BY RACE OF HOUSEHOLDER										
Occupied housing units	**100.0**	**100.0**	**100.0**	**100.0**	**100.0**	**100.0**	**100.0**	**100.0**	**100.0**	**100.0**
White	99.3	99.4	97.9	99.8	99.6	99.5	100.0	99.7	99.9	99.1
Black	.5	–	.2	–	.1	–	–	–	–	.1
American Indian, Eskimo, or Aleut	–	–	.5	.2	.2	–	–	–	–	.6
American Indian	–	–	.5	.2	.2	–	–	–	–	.6
Asian or Pacific Islander	–	.6	.2	–	.1	.3	–	–	–	.1
Asian	–	.4	.2	–	.1	.3	–	–	–	.1
Pacific Islander	–	.2	–	–	–	–	–	–	–	–
Other race	.2	–	1.2	–	–	.3	–	.3	.1	–
PERCENT DISTRIBUTION BY HISPANIC ORIGIN OF HOUSEHOLDER										
Occupied housing units	**100.0**	**100.0**	**100.0**	**100.0**	**100.0**	**100.0**	**100.0**	**100.0**	**100.0**	**100.0**
Hispanic origin (of any race)	.7	–	2.6	–	.1	.3	.2	.6	.4	.2
Mexican	.5	–	1.9	–	–	.3	–	.3	.3	.1
Puerto Rican	–	–	.2	–	–	–	–	–	–	–
Cuban	.1	–	–	–	–	–	–	–	–	–
Other Hispanic	.1	–	.5	–	.1	–	.2	.3	.1	–
Not of Hispanic origin	99.3	100.0	97.4	100.0	99.9	99.7	99.8	99.4	99.6	99.8
PERCENT OF HOUSEHOLDERS WHITE, NOT OF HISPANIC ORIGIN										
Occupied housing units	**100.0**	**100.0**	**100.0**	**100.0**	**100.0**	**100.0**	**100.0**	**100.0**	**100.0**	**100.0**
White	99.3	99.4	97.9	99.8	99.6	99.5	100.0	99.7	99.9	99.1
Not of Hispanic origin	98.9	99.4	96.4	99.8	99.5	99.5	99.8	99.4	99.6	98.9

TIPSII [UPF] GH155 CENSUS90 72583600 06/22/92 5:25 PM MACHINE: C DATA:CENSUS90*H1TIPSDA55. 06/19/92 14:06:28 TAPE: NONE FRAME: 78
TSF:CENSUS90*92. 06/19/92 14:08:03 UTF:CENSUS90*93. 06/19/92 14:08:03 META:CENSUS90*H1TABLES55. 06/19/92 14:27:03

Table 5. **Occupied Housing Units by Race and Hispanic Origin of Householder: 1990**—Con.

[For definitions of terms and meanings of symbols, see text]

Place and [In Selected States] County Subdivision [1,000 or More Persons]	Rib Mountain CDP	Rib Mountain town	Rice Lake city	Rice Lake town	Richfield town, Washington County	Richfield town, Wood County	Richland town, Richland County	Richland Center city	Richmond town, St. Croix County	Richmond town, Shawano County
RACE OF HOUSEHOLDER										
Occupied housing units	**1 601**	**1 900**	**3 329**	**914**	**2 839**	**375**	**440**	**2 189**	**453**	**582**
White	1 591	1 886	3 302	912	2 825	373	440	2 186	451	566
Black	–	1	3	–	6	–	–	1	–	–
American Indian, Eskimo, or Aleut	1	3	14	1	1	2	–	–	2	14
American Indian	1	3	12	1	1	2	–	–	2	14
Eskimo	–	–	2	–	–	–	–	–	–	–
Aleut	–	–	–	–	–	–	–	–	–	–
Asian or Pacific Islander	9	9	6	1	5	–	–	2	–	1
Asian	9	9	6	1	4	–	–	2	–	1
Chinese	5	5	1	–	1	–	–	–	–	–
Filipino	–	–	–	1	1	–	–	–	–	–
Japanese	2	2	1	–	–	–	–	–	–	–
Asian Indian	–	–	2	–	1	–	–	1	–	–
Korean	2	2	1	–	–	–	–	–	–	–
Vietnamese	–	–	–	–	–	–	–	–	–	–
Cambodian	–	–	–	–	–	–	–	–	–	–
Hmong	–	–	–	–	–	–	–	–	–	1
Laotian	–	–	1	–	–	–	–	1	–	–
Thai	–	–	–	–	–	–	–	–	–	–
Other Asian	–	–	–	–	1	–	–	–	–	–
Bangladeshi	–	–	–	–	–	–	–	–	–	–
Burmese	–	–	–	–	–	–	–	–	–	–
Indonesian	–	–	–	–	–	–	–	–	–	–
Malayan	–	–	–	–	–	–	–	–	–	–
Okinawan	–	–	–	–	–	–	–	–	–	–
Pakistani	–	–	–	–	–	–	–	–	–	–
Sri Lankan	–	–	–	–	–	–	–	–	–	–
All other Asian	–	–	–	–	1	–	–	–	–	–
Pacific Islander	–	–	–	–	1	–	–	–	–	–
Hawaiian	–	–	–	–	–	–	–	–	–	–
Samoan	–	–	–	–	–	–	–	–	–	–
Guamanian	–	–	–	–	1	–	–	–	–	–
Other Pacific Islander	–	–	–	–	–	–	–	–	–	–
Tongan	–	–	–	–	–	–	–	–	–	–
Tahitian	–	–	–	–	–	–	–	–	–	–
Northern Mariana Islander	–	–	–	–	–	–	–	–	–	–
Palauan	–	–	–	–	–	–	–	–	–	–
Fijian	–	–	–	–	–	–	–	–	–	–
All other Pacific Islander	–	–	–	–	–	–	–	–	–	–
Other race	–	1	4	–	2	–	–	–	–	1
HISPANIC ORIGIN OF HOUSEHOLDER										
Occupied housing units	**1 601**	**1 900**	**3 329**	**914**	**2 839**	**375**	**440**	**2 189**	**453**	**582**
Hispanic origin (of any race)	3	4	12	2	9	2	–	5	2	2
Mexican	1	1	4	–	6	–	–	4	–	1
Puerto Rican	–	–	–	–	–	–	–	–	–	1
Cuban	2	2	–	–	2	–	–	–	–	–
Other Hispanic	–	1	8	2	1	2	–	1	2	–
Not of Hispanic origin	1 598	1 896	3 317	912	2 830	373	440	2 184	451	580
RACE AND HISPANIC ORIGIN OF HOUSEHOLDER										
Occupied housing units	**1 601**	**1 900**	**3 329**	**914**	**2 839**	**375**	**440**	**2 189**	**453**	**582**
White	1 591	1 886	3 302	912	2 825	373	440	2 186	451	566
Hispanic origin	3	3	8	2	7	2	–	5	2	–
Not of Hispanic origin	1 588	1 883	3 294	910	2 818	371	440	2 181	449	566
Black	–	1	3	–	6	–	–	1	–	–
Hispanic origin	–	–	–	–	–	–	–	–	–	–
Not of Hispanic origin	–	1	3	–	6	–	–	1	–	–
American Indian, Eskimo, or Aleut	1	3	14	1	1	2	–	–	2	14
Hispanic origin	–	–	–	–	–	–	–	–	–	1
Not of Hispanic origin	1	3	14	1	1	2	–	–	2	13
Asian or Pacific Islander	9	9	6	1	5	–	–	2	–	1
Hispanic origin	–	–	–	–	–	–	–	–	–	–
Not of Hispanic origin	9	9	6	1	5	–	–	2	–	1
Other race	–	1	4	–	2	–	–	–	–	1
Hispanic origin	–	1	4	–	2	–	–	–	–	1
Not of Hispanic origin	–	–	–	–	–	–	–	–	–	–
PERCENT DISTRIBUTION BY RACE OF HOUSEHOLDER										
Occupied housing units	**100.0**	**100.0**	**100.0**	**100.0**	**100.0**	**100.0**	**100.0**	**100.0**	**100.0**	**100.0**
White	99.4	99.3	99.2	99.8	99.5	99.5	100.0	99.9	99.6	97.3
Black	–	.1	.1	–	.2	–	–	–	–	–
American Indian, Eskimo, or Aleut	.1	.2	.4	.1	–	.5	–	–	.4	2.4
American Indian	.1	.2	.4	.1	–	.5	–	–	.4	2.4
Asian or Pacific Islander	.6	.5	.2	.1	.2	–	–	.1	–	.2
Asian	.6	.5	.2	.1	.1	–	–	.1	–	.2
Pacific Islander	–	–	–	–	–	–	–	–	–	–
Other race	–	.1	.1	–	.1	–	–	–	–	.2
PERCENT DISTRIBUTION BY HISPANIC ORIGIN OF HOUSEHOLDER										
Occupied housing units	**100.0**	**100.0**	**100.0**	**100.0**	**100.0**	**100.0**	**100.0**	**100.0**	**100.0**	**100.0**
Hispanic origin (of any race)	.2	.2	.4	.2	.3	.5	–	.2	.4	.3
Mexican	.1	.1	.1	–	.2	–	–	.2	–	.2
Puerto Rican	–	–	–	–	–	–	–	–	–	.2
Cuban	.1	.1	–	–	.1	–	–	–	–	–
Other Hispanic	–	.1	.2	.2	–	.5	–	–	.4	–
Not of Hispanic origin	99.8	99.8	99.6	99.8	99.7	99.5	100.0	99.8	99.6	99.7
PERCENT OF HOUSEHOLDERS WHITE, NOT OF HISPANIC ORIGIN										
Occupied housing units	**100.0**	**100.0**	**100.0**	**100.0**	**100.0**	**100.0**	**100.0**	**100.0**	**100.0**	**100.0**
White	99.4	99.3	99.2	99.8	99.5	99.5	100.0	99.9	99.6	97.3
Not of Hispanic origin	99.2	99.1	98.9	99.6	99.3	98.9	100.0	99.6	99.1	97.3

TIPSII [UPF] GH155 CENSUS90 72583600 06/22/92 5:25 PM MACHINE: C DATA:CENSUS90*H1TIPSDA55. 06/19/92 14:06:28 TAPE: NONE FRAME: 79
TSF:CENSUS90*92. 06/19/92 14:08:03 UTF:CENSUS90*93. 06/19/92 14:08:03 META:CENSUS90*H1TABLES55. 06/19/92 14:27:03

Table 5. **Occupied Housing Units by Race and Hispanic Origin of Householder: 1990**—Con.

[For definitions of terms and meanings of symbols, see text]

Place and [In Selected States] County Subdivision [1,000 or More Persons]	Richmond town, Walworth County	Ringle town	Ripon city	Ripon town	River Falls city	River Falls town	River Hills village	Roberts village	Rochester town	Rock town, Rock County
RACE OF HOUSEHOLDER										
Occupied housing units	**526**	**388**	**2 690**	**490**	**3 426**	**629**	**566**	**366**	**605**	**1 107**
White	517	386	2 666	486	3 386	626	517	363	603	1 093
Black	–	–	7	–	12	1	23	–	–	2
American Indian, Eskimo, or Aleut	2	2	5	1	7	2	1	1	–	4
American Indian	2	2	5	1	7	2	1	1	–	4
Eskimo	–	–	–	–	–	–	–	–	–	–
Aleut	–	–	–	–	–	–	–	–	–	–
Asian or Pacific Islander	1	–	6	1	16	–	24	1	–	–
Asian	1	–	6	1	16	–	24	1	–	–
Chinese	1	–	–	–	4	–	9	–	–	–
Filipino	–	–	2	1	–	–	7	–	–	–
Japanese	–	–	2	–	1	–	–	–	–	–
Asian Indian	–	–	2	–	4	–	2	–	–	–
Korean	–	–	–	–	3	–	2	–	–	–
Vietnamese	–	–	–	–	3	–	–	1	–	–
Cambodian	–	–	–	–	–	–	–	–	–	–
Hmong	–	–	–	–	–	–	–	–	–	–
Laotian	–	–	–	–	1	–	–	–	–	–
Thai	–	–	–	–	–	–	1	–	–	–
Other Asian	–	–	–	–	–	–	3	–	–	–
Bangladeshi	–	–	–	–	–	–	–	–	–	–
Burmese	–	–	–	–	–	–	–	–	–	–
Indonesian	–	–	–	–	–	–	–	–	–	–
Malayan	–	–	–	–	–	–	–	–	–	–
Okinawan	–	–	–	–	–	–	–	–	–	–
Pakistani	–	–	–	–	–	–	3	–	–	–
Sri Lankan	–	–	–	–	–	–	–	–	–	–
All other Asian	–	–	–	–	–	–	–	–	–	–
Pacific Islander	–	–	–	–	–	–	–	–	–	–
Hawaiian	–	–	–	–	–	–	–	–	–	–
Samoan	–	–	–	–	–	–	–	–	–	–
Guamanian	–	–	–	–	–	–	–	–	–	–
Other Pacific Islander	–	–	–	–	–	–	–	–	–	–
Tongan	–	–	–	–	–	–	–	–	–	–
Tahitian	–	–	–	–	–	–	–	–	–	–
Northern Mariana Islander	–	–	–	–	–	–	–	–	–	–
Palauan	–	–	–	–	–	–	–	–	–	–
Fijian	–	–	–	–	–	–	–	–	–	–
All other Pacific Islander	–	–	–	–	–	–	–	–	–	–
Other race	6	–	6	2	5	–	1	1	2	8
HISPANIC ORIGIN OF HOUSEHOLDER										
Occupied housing units	**526**	**388**	**2 690**	**490**	**3 426**	**629**	**566**	**366**	**605**	**1 107**
Hispanic origin (of any race)	11	–	15	2	13	4	6	1	9	9
Mexican	8	–	9	2	6	3	–	1	8	7
Puerto Rican	–	–	–	–	1	–	1	–	–	–
Cuban	–	–	1	–	2	–	1	–	–	–
Other Hispanic	3	–	5	–	4	1	4	–	1	2
Not of Hispanic origin	515	388	2 675	488	3 413	625	560	365	596	1 098
RACE AND HISPANIC ORIGIN OF HOUSEHOLDER										
Occupied housing units	**526**	**388**	**2 690**	**490**	**3 426**	**629**	**566**	**366**	**605**	**1 107**
White	517	386	2 666	486	3 386	626	517	363	603	1 093
Hispanic origin	5	–	9	–	7	3	5	–	7	1
Not of Hispanic origin	512	386	2 657	486	3 379	623	512	363	596	1 092
Black	–	–	7	–	12	1	23	–	–	2
Hispanic origin	–	–	–	–	–	1	–	–	–	–
Not of Hispanic origin	–	–	7	–	12	–	23	–	–	2
American Indian, Eskimo, or Aleut	2	2	5	1	7	2	1	1	–	4
Hispanic origin	–	–	–	–	–	–	–	–	–	–
Not of Hispanic origin	2	2	5	1	7	2	1	1	–	4
Asian or Pacific Islander	1	–	6	1	16	–	24	1	–	–
Hispanic origin	–	–	1	–	1	–	–	–	–	–
Not of Hispanic origin	1	–	5	1	15	–	24	1	–	–
Other race	6	–	6	2	5	–	1	1	2	8
Hispanic origin	6	–	5	2	5	–	1	1	2	8
Not of Hispanic origin	–	–	1	–	–	–	–	–	–	–
PERCENT DISTRIBUTION BY RACE OF HOUSEHOLDER										
Occupied housing units	**100.0**	**100.0**	**100.0**	**100.0**	**100.0**	**100.0**	**100.0**	**100.0**	**100.0**	**100.0**
White	98.3	99.5	99.1	99.2	98.8	99.5	91.3	99.2	99.7	98.7
Black	–	–	.3	–	.4	.2	4.1	–	–	.2
American Indian, Eskimo, or Aleut	.4	.5	.2	.2	.2	.3	.2	.3	–	.4
American Indian	.4	.5	.2	.2	.2	.3	.2	.3	–	.4
Asian or Pacific Islander	.2	–	.2	.2	.5	–	4.2	.3	–	–
Asian	.2	–	.2	.2	.5	–	4.2	.3	–	–
Pacific Islander	–	–	–	–	–	–	–	–	–	–
Other race	1.1	–	.2	.4	.1	–	.2	.3	.3	.7
PERCENT DISTRIBUTION BY HISPANIC ORIGIN OF HOUSEHOLDER										
Occupied housing units	**100.0**	**100.0**	**100.0**	**100.0**	**100.0**	**100.0**	**100.0**	**100.0**	**100.0**	**100.0**
Hispanic origin (of any race)	2.1	–	.6	.4	.4	.6	1.1	.3	1.5	.8
Mexican	1.5	–	.3	.4	.2	.5	–	.3	1.3	.6
Puerto Rican	–	–	–	–	–	–	.2	–	–	–
Cuban	–	–	–	–	.1	–	.2	–	–	–
Other Hispanic	.6	–	.2	–	.1	.2	.7	–	.2	.2
Not of Hispanic origin	97.9	100.0	99.4	99.6	99.6	99.4	98.9	99.7	98.5	99.2
PERCENT OF HOUSEHOLDERS WHITE, NOT OF HISPANIC ORIGIN										
Occupied housing units	**100.0**	**100.0**	**100.0**	**100.0**	**100.0**	**100.0**	**100.0**	**100.0**	**100.0**	**100.0**
White	98.3	99.5	99.1	99.2	98.8	99.5	91.3	99.2	99.7	98.7
Not of Hispanic origin	97.3	99.5	98.8	99.2	98.6	99.0	90.5	99.2	98.5	98.6

TIPSII [UPF] GH155 CENSUS90 72583600 06/22/92 5:25 PM MACHINE: C DATA:CENSUS90*H1TIPSDA55. 06/19/92 14:06:28 TAPE: NONE FRAME: 80
TSF:CENSUS90*92. 06/19/92 14:08:03 UTF:CENSUS90*93. 06/19/92 14:08:03 META:CENSUS90*H1TABLES55. 06/19/92 14:27:03

Table 5. **Occupied Housing Units by Race and Hispanic Origin of Householder: 1990**—Con.

[For definitions of terms and meanings of symbols, see text]

Place and [In Selected States] County Subdivision [1,000 or More Persons]	Rolling town	Rome town	Rothschild village	Roxbury town	Royalton town	Rubicon town	Rudolph town	Rushford town	Rutland town	St. Croix Falls city
RACE OF HOUSEHOLDER										
Occupied housing units	**434**	**711**	**1 220**	**517**	**469**	**518**	**381**	**493**	**542**	**676**
White	433	706	1 218	512	467	514	379	487	539	673
Black	–	1	–	–	1	–	–	2	–	–
American Indian, Eskimo, or Aleut	1	4	1	3	1	1	1	1	–	3
American Indian	1	4	1	3	1	1	1	1	–	3
Eskimo	–	–	–	–	–	–	–	–	–	–
Aleut	–	–	–	–	–	–	–	–	–	–
Asian or Pacific Islander	–	–	1	1	–	–	1	1	1	–
Asian	–	–	1	1	–	–	1	1	1	–
Chinese	–	–	–	–	–	–	–	–	–	–
Filipino	–	–	–	1	–	–	–	–	–	–
Japanese	–	–	–	–	–	–	–	–	–	–
Asian Indian	–	–	–	–	–	–	–	1	–	–
Korean	–	–	–	–	–	–	–	–	–	–
Vietnamese	–	–	–	–	–	–	–	–	–	–
Cambodian	–	–	–	–	–	–	–	–	–	–
Hmong	–	–	–	–	–	–	1	–	–	–
Laotian	–	–	1	–	–	–	–	–	–	–
Thai	–	–	–	–	–	–	–	–	1	–
Other Asian	–	–	–	–	–	–	–	–	–	–
Bangladeshi	–	–	–	–	–	–	–	–	–	–
Burmese	–	–	–	–	–	–	–	–	–	–
Indonesian	–	–	–	–	–	–	–	–	–	–
Malayan	–	–	–	–	–	–	–	–	–	–
Okinawan	–	–	–	–	–	–	–	–	–	–
Pakistani	–	–	–	–	–	–	–	–	–	–
Sri Lankan	–	–	–	–	–	–	–	–	–	–
All other Asian	–	–	–	–	–	–	–	–	–	–
Pacific Islander	–	–	–	–	–	–	–	–	–	–
Hawaiian	–	–	–	–	–	–	–	–	–	–
Samoan	–	–	–	–	–	–	–	–	–	–
Guamanian	–	–	–	–	–	–	–	–	–	–
Other Pacific Islander	–	–	–	–	–	–	–	–	–	–
Tongan	–	–	–	–	–	–	–	–	–	–
Tahitian	–	–	–	–	–	–	–	–	–	–
Northern Mariana Islander	–	–	–	–	–	–	–	–	–	–
Palauan	–	–	–	–	–	–	–	–	–	–
Fijian	–	–	–	–	–	–	–	–	–	–
All other Pacific Islander	–	–	–	–	–	–	–	–	–	–
Other race	–	–	–	1	–	3	–	2	2	–
HISPANIC ORIGIN OF HOUSEHOLDER										
Occupied housing units	**434**	**711**	**1 220**	**517**	**469**	**518**	**381**	**493**	**542**	**676**
Hispanic origin (of any race)	–	3	–	3	–	3	–	3	4	3
Mexican	–	1	–	1	–	2	–	3	3	3
Puerto Rican	–	–	–	–	–	1	–	–	–	–
Cuban	–	1	–	2	–	–	–	–	–	–
Other Hispanic	–	1	–	–	–	–	–	–	1	–
Not of Hispanic origin	434	708	1 220	514	469	515	381	490	538	673
RACE AND HISPANIC ORIGIN OF HOUSEHOLDER										
Occupied housing units	**434**	**711**	**1 220**	**517**	**469**	**518**	**381**	**493**	**542**	**676**
White	433	706	1 218	512	467	514	379	487	539	673
Hispanic origin	–	3	–	2	–	–	–	1	2	3
Not of Hispanic origin	433	703	1 218	510	467	514	379	486	537	670
Black	–	1	–	–	1	–	–	2	–	–
Hispanic origin	–	–	–	–	–	–	–	–	–	–
Not of Hispanic origin	–	1	–	–	1	–	–	2	–	–
American Indian, Eskimo, or Aleut	1	4	1	3	1	1	1	1	–	3
Hispanic origin	–	–	–	–	–	–	–	–	–	–
Not of Hispanic origin	1	4	1	3	1	1	1	1	–	3
Asian or Pacific Islander	–	–	1	1	–	–	1	1	1	–
Hispanic origin	–	–	–	–	–	–	–	–	–	–
Not of Hispanic origin	–	–	1	1	–	–	1	1	1	–
Other race	–	–	–	1	–	3	–	2	2	–
Hispanic origin	–	–	–	1	–	3	–	2	2	–
Not of Hispanic origin	–	–	–	–	–	–	–	–	–	–
PERCENT DISTRIBUTION BY RACE OF HOUSEHOLDER										
Occupied housing units	**100.0**	**100.0**	**100.0**	**100.0**	**100.0**	**100.0**	**100.0**	**100.0**	**100.0**	**100.0**
White	99.8	99.3	99.8	99.0	99.6	99.2	99.5	98.8	99.4	99.6
Black	–	.1	–	–	.2	–	–	.4	–	–
American Indian, Eskimo, or Aleut	.2	.6	.1	.6	.2	.2	.3	.2	–	.4
American Indian	.2	.6	.1	.6	.2	.2	.3	.2	–	.4
Asian or Pacific Islander	–	–	.1	.2	–	–	.3	.2	.2	–
Asian	–	–	.1	.2	–	–	.3	.2	.2	–
Pacific Islander	–	–	–	–	–	–	–	–	–	–
Other race	–	–	–	.2	–	.6	–	.4	.4	–
PERCENT DISTRIBUTION BY HISPANIC ORIGIN OF HOUSEHOLDER										
Occupied housing units	**100.0**	**100.0**	**100.0**	**100.0**	**100.0**	**100.0**	**100.0**	**100.0**	**100.0**	**100.0**
Hispanic origin (of any race)	–	.4	–	.6	–	.6	–	.6	.7	.4
Mexican	–	.1	–	.2	–	.4	–	.6	.6	.4
Puerto Rican	–	–	–	–	–	.2	–	–	–	–
Cuban	–	.1	–	.4	–	–	–	–	–	–
Other Hispanic	–	.1	–	–	–	–	–	–	.2	–
Not of Hispanic origin	100.0	99.6	100.0	99.4	100.0	99.4	100.0	99.4	99.3	99.6
PERCENT OF HOUSEHOLDERS WHITE, NOT OF HISPANIC ORIGIN										
Occupied housing units	**100.0**	**100.0**	**100.0**	**100.0**	**100.0**	**100.0**	**100.0**	**100.0**	**100.0**	**100.0**
White	99.8	99.3	99.8	99.0	99.6	99.2	99.5	98.8	99.4	99.6
Not of Hispanic origin	99.8	98.9	99.8	98.6	99.6	99.2	99.5	98.6	99.1	99.1

TIPSII [UPF] GH155 CENSUS90 72583600 06/22/92 5:25 PM MACHINE: C DATA:CENSUS90*H1TIPSDA55. 06/19/92 14:06:28 TAPE: NONE FRAME: 81
TSF:CENSUS90*92. 06/19/92 14:08:03 UTF:CENSUS90*93. 06/19/92 14:08:03 META:CENSUS90*H1TABLES55. 06/19/92 14:27:03

Table 5. **Occupied Housing Units by Race and Hispanic Origin of Householder: 1990**—Con.

[For definitions of terms and meanings of symbols, see text]

Place and [In Selected States] County Subdivision [1,000 or More Persons]	St. Croix Falls town	St. Francis city	St. Germain town	St. Joseph town	Salem town, Kenosha County	Saratoga town	Sauk City village	Saukville village	Saukville town	Schleswig town
RACE OF HOUSEHOLDER										
Occupied housing units	**373**	**3 883**	**583**	**885**	**2 629**	**1 613**	**1 194**	**1 254**	**590**	**565**
White	372	3 799	580	878	2 612	1 602	1 193	1 247	588	563
Black	–	22	1	2	–	1	–	–	–	–
American Indian, Eskimo, or Aleut	1	27	2	1	8	7	1	2	–	–
American Indian	1	27	2	1	7	7	1	2	–	–
Eskimo	–	–	–	–	1	–	–	–	–	–
Aleut	–	–	–	–	–	–	–	–	–	–
Asian or Pacific Islander	–	19	–	4	2	3	–	4	1	2
Asian	–	19	–	4	2	3	–	4	1	2
Chinese	–	2	–	1	–	1	–	1	–	–
Filipino	–	6	–	–	–	–	–	1	–	–
Japanese	–	3	–	–	2	–	–	–	1	1
Asian Indian	–	3	–	2	–	–	–	–	–	–
Korean	–	2	–	–	–	–	–	–	–	1
Vietnamese	–	2	–	–	–	–	–	–	–	–
Cambodian	–	–	–	–	–	–	–	–	–	–
Hmong	–	–	–	1	–	2	–	1	–	–
Laotian	–	–	–	–	–	–	–	–	–	–
Thai	–	–	–	–	–	–	–	–	–	–
Other Asian	–	1	–	–	–	–	–	1	–	–
Bangladeshi	–	–	–	–	–	–	–	–	–	–
Burmese	–	–	–	–	–	–	–	–	–	–
Indonesian	–	–	–	–	–	–	–	–	–	–
Malayan	–	–	–	–	–	–	–	–	–	–
Okinawan	–	–	–	–	–	–	–	–	–	–
Pakistani	–	1	–	–	–	–	–	–	–	–
Sri Lankan	–	–	–	–	–	–	–	–	–	–
All other Asian	–	–	–	–	–	–	–	1	–	–
Pacific Islander	–	–	–	–	–	–	–	–	–	–
Hawaiian	–	–	–	–	–	–	–	–	–	–
Samoan	–	–	–	–	–	–	–	–	–	–
Guamanian	–	–	–	–	–	–	–	–	–	–
Other Pacific Islander	–	–	–	–	–	–	–	–	–	–
Tongan	–	–	–	–	–	–	–	–	–	–
Tahitian	–	–	–	–	–	–	–	–	–	–
Northern Mariana Islander	–	–	–	–	–	–	–	–	–	–
Palauan	–	–	–	–	–	–	–	–	–	–
Fijian	–	–	–	–	–	–	–	–	–	–
All other Pacific Islander	–	–	–	–	–	–	–	–	–	–
Other race	–	16	–	–	7	–	–	1	1	–
HISPANIC ORIGIN OF HOUSEHOLDER										
Occupied housing units	**373**	**3 883**	**583**	**885**	**2 629**	**1 613**	**1 194**	**1 254**	**590**	**565**
Hispanic origin (of any race)	–	71	–	1	27	3	1	6	2	–
Mexican	–	48	–	–	15	2	–	5	–	–
Puerto Rican	–	14	–	–	7	–	–	–	1	–
Cuban	–	1	–	–	–	–	–	–	–	–
Other Hispanic	–	8	–	1	5	1	1	1	1	–
Not of Hispanic origin	373	3 812	583	884	2 602	1 610	1 193	1 248	588	565
RACE AND HISPANIC ORIGIN OF HOUSEHOLDER										
Occupied housing units	**373**	**3 883**	**583**	**885**	**2 629**	**1 613**	**1 194**	**1 254**	**590**	**565**
White	372	3 799	580	878	2 612	1 602	1 193	1 247	588	563
Hispanic origin	–	54	–	1	21	3	1	5	1	–
Not of Hispanic origin	372	3 745	580	877	2 591	1 599	1 192	1 242	587	563
Black	–	22	1	2	–	1	–	–	–	–
Hispanic origin	–	1	–	–	–	–	–	–	–	–
Not of Hispanic origin	–	21	1	2	–	1	–	–	–	–
American Indian, Eskimo, or Aleut	1	27	2	1	8	7	1	2	–	–
Hispanic origin	–	–	–	–	–	–	–	–	–	–
Not of Hispanic origin	1	27	2	1	8	7	1	2	–	–
Asian or Pacific Islander	–	19	–	4	2	3	–	4	1	2
Hispanic origin	–	1	–	–	–	–	–	–	–	–
Not of Hispanic origin	–	18	–	4	2	3	–	4	1	2
Other race	–	16	–	–	7	–	–	1	1	–
Hispanic origin	–	15	–	–	6	–	–	1	1	–
Not of Hispanic origin	–	1	–	–	1	–	–	–	–	–
PERCENT DISTRIBUTION BY RACE OF HOUSEHOLDER										
Occupied housing units	**100.0**	**100.0**	**100.0**	**100.0**	**100.0**	**100.0**	**100.0**	**100.0**	**100.0**	**100.0**
White	99.7	97.8	99.5	99.2	99.4	99.3	99.9	99.4	99.7	99.6
Black	–	.6	.2	.2	–	.1	–	–	–	–
American Indian, Eskimo, or Aleut	.3	.7	.3	.1	.3	.4	.1	.2	–	–
American Indian	.3	.7	.3	.1	.3	.4	.1	.2	–	–
Asian or Pacific Islander	–	.5	–	.5	.1	.2	–	.3	.2	.4
Asian	–	.5	–	.5	.1	.2	–	.3	.2	.4
Pacific Islander	–	–	–	–	–	–	–	–	–	–
Other race	–	.4	–	–	.3	–	–	.1	.2	–
PERCENT DISTRIBUTION BY HISPANIC ORIGIN OF HOUSEHOLDER										
Occupied housing units	**100.0**	**100.0**	**100.0**	**100.0**	**100.0**	**100.0**	**100.0**	**100.0**	**100.0**	**100.0**
Hispanic origin (of any race)	–	1.8	–	.1	1.0	.2	.1	.5	.3	–
Mexican	–	1.2	–	–	.6	.1	–	.4	–	–
Puerto Rican	–	.4	–	–	.3	–	–	–	.2	–
Cuban	–	–	–	–	–	–	–	–	–	–
Other Hispanic	–	.2	–	.1	.2	.1	.1	.1	.2	–
Not of Hispanic origin	100.0	98.2	100.0	99.9	99.0	99.8	99.9	99.5	99.7	100.0
PERCENT OF HOUSEHOLDERS WHITE, NOT OF HISPANIC ORIGIN										
Occupied housing units	**100.0**	**100.0**	**100.0**	**100.0**	**100.0**	**100.0**	**100.0**	**100.0**	**100.0**	**100.0**
White	99.7	97.8	99.5	99.2	99.4	99.3	99.9	99.4	99.7	99.6
Not of Hispanic origin	99.7	96.4	99.5	99.1	98.6	99.1	99.8	99.0	99.5	99.6

TIPSII [UPF] GH155 CENSUS90 72583600 06/22/92 5:25 PM MACHINE: C DATA:CENSUS90*H1TIPSDA55. 06/19/92 14:06:28 TAPE: NONE FRAME: 82
TSF:CENSUS90*92. 06/19/92 14:08:03 UTF:CENSUS90*93. 06/19/92 14:08:03 META:CENSUS90*H1TABLES55. 06/19/92 14:27:03

Table 5. **Occupied Housing Units by Race and Hispanic Origin of Householder: 1990**—Con.

[For definitions of terms and meanings of symbols, see text]

Place and [In Selected States] County Subdivision [1,000 or More Persons]	Schofield city	Scott town, Brown County	Scott town, Lincoln County	Scott town, Sheboygan County	Seneca town, Wood County	Sevastopol town	Seymour CDP	Seymour town, Eau Claire County	Seymour city	Seymour town, Outagamie County
RACE OF HOUSEHOLDER										
Occupied housing units	**1 017**	**716**	**399**	**549**	**369**	**926**	**584**	**991**	**1 027**	**352**
White	1 012	713	397	544	354	925	582	989	1 020	346
Black	–	–	–	–	–	–	–	–	–	–
American Indian, Eskimo, or Aleut	2	1	1	5	15	1	1	1	7	6
American Indian	2	1	1	5	15	1	1	1	7	6
Eskimo	–	–	–	–	–	–	–	–	–	–
Aleut	–	–	–	–	–	–	–	–	–	–
Asian or Pacific Islander	2	1	–	–	–	–	1	1	–	–
Asian	2	1	–	–	–	–	1	1	–	–
Chinese	–	–	–	–	–	–	–	–	–	–
Filipino	–	–	–	–	–	–	–	–	–	–
Japanese	–	–	–	–	–	–	1	1	–	–
Asian Indian	–	–	–	–	–	–	–	–	–	–
Korean	–	1	–	–	–	–	–	–	–	–
Vietnamese	–	–	–	–	–	–	–	–	–	–
Cambodian	–	–	–	–	–	–	–	–	–	–
Hmong	2	–	–	–	–	–	–	–	–	–
Laotian	–	–	–	–	–	–	–	–	–	–
Thai	–	–	–	–	–	–	–	–	–	–
Other Asian	–	–	–	–	–	–	–	–	–	–
Bangladeshi	–	–	–	–	–	–	–	–	–	–
Burmese	–	–	–	–	–	–	–	–	–	–
Indonesian	–	–	–	–	–	–	–	–	–	–
Malayan	–	–	–	–	–	–	–	–	–	–
Okinawan	–	–	–	–	–	–	–	–	–	–
Pakistani	–	–	–	–	–	–	–	–	–	–
Sri Lankan	–	–	–	–	–	–	–	–	–	–
All other Asian	–	–	–	–	–	–	–	–	–	–
Pacific Islander	–	–	–	–	–	–	–	–	–	–
Hawaiian	–	–	–	–	–	–	–	–	–	–
Samoan	–	–	–	–	–	–	–	–	–	–
Guamanian	–	–	–	–	–	–	–	–	–	–
Other Pacific Islander	–	–	–	–	–	–	–	–	–	–
Tongan	–	–	–	–	–	–	–	–	–	–
Tahitian	–	–	–	–	–	–	–	–	–	–
Northern Mariana Islander	–	–	–	–	–	–	–	–	–	–
Palauan	–	–	–	–	–	–	–	–	–	–
Fijian	–	–	–	–	–	–	–	–	–	–
All other Pacific Islander	–	–	–	–	–	–	–	–	–	–
Other race	1	1	1	–	–	–	–	–	–	–
HISPANIC ORIGIN OF HOUSEHOLDER										
Occupied housing units	**1 017**	**716**	**399**	**549**	**369**	**926**	**584**	**991**	**1 027**	**352**
Hispanic origin (of any race)	3	2	1	1	–	–	1	2	2	–
Mexican	2	1	1	–	–	–	1	1	2	–
Puerto Rican	–	–	–	–	–	–	–	–	–	–
Cuban	–	–	–	–	–	–	–	–	–	–
Other Hispanic	1	1	–	1	–	–	–	1	–	–
Not of Hispanic origin	1 014	714	398	548	369	926	583	989	1 025	352
RACE AND HISPANIC ORIGIN OF HOUSEHOLDER										
Occupied housing units	**1 017**	**716**	**399**	**549**	**369**	**926**	**584**	**991**	**1 027**	**352**
White	1 012	713	397	544	354	925	582	989	1 020	346
Hispanic origin	2	1	–	1	–	–	1	2	2	–
Not of Hispanic origin	1 010	712	397	543	354	925	581	987	1 018	346
Black	–	–	–	–	–	–	–	–	–	–
Hispanic origin	–	–	–	–	–	–	–	–	–	–
Not of Hispanic origin	–	–	–	–	–	–	–	–	–	–
American Indian, Eskimo, or Aleut	2	1	1	5	15	1	1	1	7	6
Hispanic origin	–	–	–	–	–	–	–	–	–	–
Not of Hispanic origin	2	1	1	5	15	1	1	1	7	6
Asian or Pacific Islander	2	1	–	–	–	–	1	1	–	–
Hispanic origin	–	–	–	–	–	–	–	–	–	–
Not of Hispanic origin	2	1	–	–	–	–	1	1	–	–
Other race	1	1	1	–	–	–	–	–	–	–
Hispanic origin	1	1	1	–	–	–	–	–	–	–
Not of Hispanic origin	–	–	–	–	–	–	–	–	–	–
PERCENT DISTRIBUTION BY RACE OF HOUSEHOLDER										
Occupied housing units	**100.0**	**100.0**	**100.0**	**100.0**	**100.0**	**100.0**	**100.0**	**100.0**	**100.0**	**100.0**
White	99.5	99.6	99.5	99.1	95.9	99.9	99.7	99.8	99.3	98.3
Black	–	–	–	–	–	–	–	–	–	–
American Indian, Eskimo, or Aleut	.2	.1	.3	.9	4.1	.1	.2	.1	.7	1.7
American Indian	.2	.1	.3	.9	4.1	.1	.2	.1	.7	1.7
Asian or Pacific Islander	.2	.1	–	–	–	–	.2	.1	–	–
Asian	.2	.1	–	–	–	–	.2	.1	–	–
Pacific Islander	–	–	–	–	–	–	–	–	–	–
Other race	.1	.1	.3	–	–	–	–	–	–	–
PERCENT DISTRIBUTION BY HISPANIC ORIGIN OF HOUSEHOLDER										
Occupied housing units	**100.0**	**100.0**	**100.0**	**100.0**	**100.0**	**100.0**	**100.0**	**100.0**	**100.0**	**100.0**
Hispanic origin (of any race)	.3	.3	.3	.2	–	–	.2	.2	.2	–
Mexican	.2	.1	.3	–	–	–	.2	.1	.2	–
Puerto Rican	–	–	–	–	–	–	–	–	–	–
Cuban	–	–	–	–	–	–	–	–	–	–
Other Hispanic	.1	.1	–	.2	–	–	–	.1	–	–
Not of Hispanic origin	99.7	99.7	99.7	99.8	100.0	100.0	99.8	99.8	99.8	100.0
PERCENT OF HOUSEHOLDERS WHITE, NOT OF HISPANIC ORIGIN										
Occupied housing units	**100.0**	**100.0**	**100.0**	**100.0**	**100.0**	**100.0**	**100.0**	**100.0**	**100.0**	**100.0**
White	99.5	99.6	99.5	99.1	95.9	99.9	99.7	99.8	99.3	98.3
Not of Hispanic origin	99.3	99.4	99.5	98.9	95.9	99.9	99.5	99.6	99.1	98.3

TIPSII [UPF] GH155 CENSUS90 72583600 06/22/92 5:25 PM MACHINE: C DATA:CENSUS90*H1TIPSDA55. 06/19/92 14:06:28 TAPE: NONE FRAME: 83
TSF:CENSUS90*92. 06/19/92 14:08:03 UTF:CENSUS90*93. 06/19/92 14:08:03 META:CENSUS90*H1TABLES55. 06/19/92 14:27:03

Table 5. **Occupied Housing Units by Race and Hispanic Origin of Householder: 1990**—Con.

[For definitions of terms and meanings of symbols, see text]

Place and [In Selected States] County Subdivision [1,000 or More Persons]	Sharon town, Portage County	Sharon village	Sharon town, Walworth County	Shawano city	Sheboygan city	Sheboygan town	Sheboygan Falls city	Sheboygan Falls town	Shelby town	Shell Lake city
RACE OF HOUSEHOLDER										
Occupied housing units	**578**	**448**	**333**	**3 115**	**19 703**	**1 389**	**2 241**	**674**	**1 956**	**489**
White	577	442	332	2 977	19 141	1 383	2 231	671	1 937	488
Black	–	–	–	2	23	–	2	1	3	–
American Indian, Eskimo, or Aleut	1	–	–	130	57	2	4	1	3	1
American Indian	1	–	–	130	55	2	4	1	3	1
Eskimo	–	–	–	–	–	–	–	–	–	–
Aleut	–	–	–	–	2	–	–	–	–	–
Asian or Pacific Islander	–	1	–	3	349	3	3	–	12	–
Asian	–	1	–	2	344	3	3	–	12	–
Chinese	–	–	–	1	8	–	–	–	–	–
Filipino	–	–	–	–	12	–	3	–	1	–
Japanese	–	–	–	–	4	–	–	–	–	–
Asian Indian	–	–	–	1	51	1	–	–	4	–
Korean	–	–	–	–	4	–	–	–	5	–
Vietnamese	–	1	–	–	7	–	–	–	2	–
Cambodian	–	–	–	–	7	–	–	–	–	–
Hmong	–	–	–	–	213	–	–	–	–	–
Laotian	–	–	–	–	26	–	–	–	–	–
Thai	–	–	–	–	–	–	–	–	–	–
Other Asian	–	–	–	–	12	2	–	–	–	–
Bangladeshi	–	–	–	–	–	–	–	–	–	–
Burmese	–	–	–	–	–	–	–	–	–	–
Indonesian	–	–	–	–	–	–	–	–	–	–
Malayan	–	–	–	–	–	–	–	–	–	–
Okinawan	–	–	–	–	–	–	–	–	–	–
Pakistani	–	–	–	–	–	1	–	–	–	–
Sri Lankan	–	–	–	–	–	–	–	–	–	–
All other Asian	–	–	–	–	12	1	–	–	–	–
Pacific Islander	–	–	–	1	5	–	–	–	–	–
Hawaiian	–	–	–	–	2	–	–	–	–	–
Samoan	–	–	–	–	–	–	–	–	–	–
Guamanian	–	–	–	1	–	–	–	–	–	–
Other Pacific Islander	–	–	–	–	3	–	–	–	–	–
Tongan	–	–	–	–	–	–	–	–	–	–
Tahitian	–	–	–	–	–	–	–	–	–	–
Northern Mariana Islander	–	–	–	–	–	–	–	–	–	–
Palauan	–	–	–	–	–	–	–	–	–	–
Fijian	–	–	–	–	–	–	–	–	–	–
All other Pacific Islander	–	–	–	–	3	–	–	–	–	–
Other race	–	5	1	3	133	1	1	1	1	–
HISPANIC ORIGIN OF HOUSEHOLDER										
Occupied housing units	**578**	**448**	**333**	**3 115**	**19 703**	**1 389**	**2 241**	**674**	**1 956**	**489**
Hispanic origin (of any race)	3	8	2	11	330	7	6	5	9	1
Mexican	1	8	2	9	261	7	5	4	1	–
Puerto Rican	–	–	–	–	8	–	–	–	1	1
Cuban	–	–	–	–	2	–	–	–	1	–
Other Hispanic	2	–	–	2	59	–	1	1	6	–
Not of Hispanic origin	575	440	331	3 104	19 373	1 382	2 235	669	1 947	488
RACE AND HISPANIC ORIGIN OF HOUSEHOLDER										
Occupied housing units	**578**	**448**	**333**	**3 115**	**19 703**	**1 389**	**2 241**	**674**	**1 956**	**489**
White	577	442	332	2 977	19 141	1 383	2 231	671	1 937	488
Hispanic origin	3	3	1	8	185	5	5	3	7	1
Not of Hispanic origin	574	439	331	2 969	18 956	1 378	2 226	668	1 930	487
Black	–	–	–	2	23	–	2	1	3	–
Hispanic origin	–	–	–	–	–	–	–	–	–	–
Not of Hispanic origin	–	–	–	2	23	–	2	1	3	–
American Indian, Eskimo, or Aleut	1	–	–	130	57	2	4	1	3	1
Hispanic origin	–	–	–	–	4	–	–	1	–	–
Not of Hispanic origin	1	–	–	130	53	2	4	–	3	1
Asian or Pacific Islander	–	1	–	3	349	3	3	–	12	–
Hispanic origin	–	–	–	–	12	1	–	–	1	–
Not of Hispanic origin	–	1	–	3	337	2	3	–	11	–
Other race	–	5	1	3	133	1	1	1	1	–
Hispanic origin	–	5	1	3	129	1	1	1	1	–
Not of Hispanic origin	–	–	–	–	4	–	–	–	–	–
PERCENT DISTRIBUTION BY RACE OF HOUSEHOLDER										
Occupied housing units	**100.0**	**100.0**	**100.0**	**100.0**	**100.0**	**100.0**	**100.0**	**100.0**	**100.0**	**100.0**
White	99.8	98.7	99.7	95.6	97.1	99.6	99.6	99.6	99.0	99.8
Black	–	–	–	.1	.1	–	.1	.1	.2	–
American Indian, Eskimo, or Aleut	.2	–	–	4.2	.3	.1	.2	.1	.2	.2
American Indian	.2	–	–	4.2	.3	.1	.2	.1	.2	.2
Asian or Pacific Islander	–	.2	–	.1	1.8	.2	.1	–	.6	–
Asian	–	.2	–	.1	1.7	.2	.1	–	.6	–
Pacific Islander	–	–	–	–	–	–	–	–	–	–
Other race	–	1.1	.3	.1	.7	.1	–	.1	.1	–
PERCENT DISTRIBUTION BY HISPANIC ORIGIN OF HOUSEHOLDER										
Occupied housing units	**100.0**	**100.0**	**100.0**	**100.0**	**100.0**	**100.0**	**100.0**	**100.0**	**100.0**	**100.0**
Hispanic origin (of any race)	.5	1.8	.6	.4	1.7	.5	.3	.7	.5	.2
Mexican	.2	1.8	.6	.3	1.3	.5	.2	.6	.1	–
Puerto Rican	–	–	–	–	–	–	–	–	.1	.2
Cuban	–	–	–	–	–	–	–	–	.1	–
Other Hispanic	.3	–	–	.1	.3	–	–	.1	.3	–
Not of Hispanic origin	99.5	98.2	99.4	99.6	98.3	99.5	99.7	99.3	99.5	99.8
PERCENT OF HOUSEHOLDERS WHITE, NOT OF HISPANIC ORIGIN										
Occupied housing units	**100.0**	**100.0**	**100.0**	**100.0**	**100.0**	**100.0**	**100.0**	**100.0**	**100.0**	**100.0**
White	99.8	98.7	99.7	95.6	97.1	99.6	99.6	99.6	99.0	99.8
Not of Hispanic origin	99.3	98.0	99.4	95.3	96.2	99.2	99.3	99.1	98.7	99.6

TIPSII [UPF] GH155 CENSUS90 72583600 06/22/92 5:25 PM MACHINE: C DATA:CENSUS90*H1TIPSDA55. 06/19/92 14:06:28 TAPE: NONE FRAME: 84
TSF:CENSUS90*92. 06/19/92 14:08:03 UTF:CENSUS90*93. 06/19/92 14:08:03 META:CENSUS90*H1TABLES55. 06/19/92 14:27:03

Table 5. **Occupied Housing Units by Race and Hispanic Origin of Householder: 1990**—Con.

[For definitions of terms and meanings of symbols, see text]

Place and [In Selected States] County Subdivision [1,000 or More Persons]	Sherman town, Sheboygan County	Shorewood village	Shorewood Hills village	Shullsburg city	Sigel town, Wood County	Silver Lake village	Slinger village	Somers town	Somerset village	Somerset town
RACE OF HOUSEHOLDER										
Occupied housing units	**445**	**6 540**	**650**	**506**	**376**	**663**	**882**	**3 023**	**406**	**668**
White	442	6 358	626	504	373	659	878	2 942	400	666
Black	2	89	5	–	–	–	–	23	1	–
American Indian, Eskimo, or Aleut	–	8	2	–	1	2	1	16	5	1
American Indian	–	8	2	–	1	2	1	16	5	1
Eskimo	–	–	–	–	–	–	–	–	–	–
Aleut	–	–	–	–	–	–	–	–	–	–
Asian or Pacific Islander	1	73	17	2	2	2	–	23	–	–
Asian	1	72	17	2	2	2	–	23	–	–
Chinese	–	29	5	1	–	–	–	3	–	–
Filipino	1	4	1	1	–	1	–	3	–	–
Japanese	–	12	2	–	–	–	–	3	–	–
Asian Indian	–	13	6	–	–	1	–	7	–	–
Korean	–	5	1	–	–	–	–	5	–	–
Vietnamese	–	4	–	–	–	–	–	–	–	–
Cambodian	–	–	–	–	–	–	–	–	–	–
Hmong	–	–	–	–	2	–	–	1	–	–
Laotian	–	–	–	–	–	–	–	–	–	–
Thai	–	2	–	–	–	–	–	–	–	–
Other Asian	–	3	2	–	–	–	–	1	–	–
Bangladeshi	–	–	–	–	–	–	–	–	–	–
Burmese	–	–	–	–	–	–	–	–	–	–
Indonesian	–	1	–	–	–	–	–	–	–	–
Malayan	–	–	1	–	–	–	–	1	–	–
Okinawan	–	–	–	–	–	–	–	–	–	–
Pakistani	–	1	–	–	–	–	–	–	–	–
Sri Lankan	–	1	–	–	–	–	–	–	–	–
All other Asian	–	–	1	–	–	–	–	–	–	–
Pacific Islander	–	1	–	–	–	–	–	–	–	–
Hawaiian	–	1	–	–	–	–	–	–	–	–
Samoan	–	–	–	–	–	–	–	–	–	–
Guamanian	–	–	–	–	–	–	–	–	–	–
Other Pacific Islander	–	–	–	–	–	–	–	–	–	–
Tongan	–	–	–	–	–	–	–	–	–	–
Tahitian	–	–	–	–	–	–	–	–	–	–
Northern Mariana Islander	–	–	–	–	–	–	–	–	–	–
Palauan	–	–	–	–	–	–	–	–	–	–
Fijian	–	–	–	–	–	–	–	–	–	–
All other Pacific Islander	–	–	–	–	–	–	–	–	–	–
Other race	–	12	–	–	–	–	3	19	–	1
HISPANIC ORIGIN OF HOUSEHOLDER										
Occupied housing units	**445**	**6 540**	**650**	**506**	**376**	**663**	**882**	**3 023**	**406**	**668**
Hispanic origin (of any race)	–	65	5	2	1	5	9	51	3	1
Mexican	–	31	1	1	–	4	7	36	1	–
Puerto Rican	–	4	1	–	–	–	1	7	–	–
Cuban	–	6	–	–	–	–	–	–	1	–
Other Hispanic	–	24	3	1	1	1	1	8	1	1
Not of Hispanic origin	445	6 475	645	504	375	658	873	2 972	403	667
RACE AND HISPANIC ORIGIN OF HOUSEHOLDER										
Occupied housing units	**445**	**6 540**	**650**	**506**	**376**	**663**	**882**	**3 023**	**406**	**668**
White	442	6 358	626	504	373	659	878	2 942	400	666
Hispanic origin	–	53	5	–	–	5	6	32	3	–
Not of Hispanic origin	442	6 305	621	504	373	654	872	2 910	397	666
Black	2	89	5	–	–	–	–	23	1	–
Hispanic origin	–	1	–	–	–	–	–	–	–	–
Not of Hispanic origin	2	88	5	–	–	–	–	23	1	–
American Indian, Eskimo, or Aleut	–	8	2	–	1	2	1	16	5	1
Hispanic origin	–	–	–	–	–	–	–	–	–	–
Not of Hispanic origin	–	8	2	–	1	2	1	16	5	1
Asian or Pacific Islander	1	73	17	2	2	2	–	23	–	–
Hispanic origin	–	–	–	2	1	–	–	–	–	–
Not of Hispanic origin	1	73	17	–	1	2	–	23	–	–
Other race	–	12	–	–	–	–	3	19	–	1
Hispanic origin	–	11	–	–	–	–	3	19	–	1
Not of Hispanic origin	–	1	–	–	–	–	–	–	–	–
PERCENT DISTRIBUTION BY RACE OF HOUSEHOLDER										
Occupied housing units	**100.0**	**100.0**	**100.0**	**100.0**	**100.0**	**100.0**	**100.0**	**100.0**	**100.0**	**100.0**
White	99.3	97.2	96.3	99.6	99.2	99.4	99.5	97.3	98.5	99.7
Black	.4	1.4	.8	–	–	–	–	.8	.2	–
American Indian, Eskimo, or Aleut	–	.1	.3	–	.3	.3	.1	.5	1.2	.1
American Indian	–	.1	.3	–	.3	.3	.1	.5	1.2	.1
Asian or Pacific Islander	.2	1.1	2.6	.4	.5	.3	–	.8	–	–
Asian	.2	1.1	2.6	.4	.5	.3	–	.8	–	–
Pacific Islander	–	–	–	–	–	–	–	–	–	–
Other race	–	.2	–	–	–	–	.3	.6	–	.1
PERCENT DISTRIBUTION BY HISPANIC ORIGIN OF HOUSEHOLDER										
Occupied housing units	**100.0**	**100.0**	**100.0**	**100.0**	**100.0**	**100.0**	**100.0**	**100.0**	**100.0**	**100.0**
Hispanic origin (of any race)	–	1.0	.8	.4	.3	.8	1.0	1.7	.7	.1
Mexican	–	.5	.2	.2	–	.6	.8	1.2	.2	–
Puerto Rican	–	.1	.2	–	–	–	.1	.2	–	–
Cuban	–	.1	–	–	–	–	–	–	.2	–
Other Hispanic	–	.4	.5	.2	.3	.2	.1	.3	.2	.1
Not of Hispanic origin	100.0	99.0	99.2	99.6	99.7	99.2	99.0	98.3	99.3	99.9
PERCENT OF HOUSEHOLDERS WHITE, NOT OF HISPANIC ORIGIN										
Occupied housing units	**100.0**	**100.0**	**100.0**	**100.0**	**100.0**	**100.0**	**100.0**	**100.0**	**100.0**	**100.0**
White	99.3	97.2	96.3	99.6	99.2	99.4	99.5	97.3	98.5	99.7
Not of Hispanic origin	99.3	96.4	95.5	99.6	99.2	98.6	98.9	96.3	97.8	99.7

TIPSII [UPF] GH155 CENSUS90 72583600 06/22/92 5:25 PM MACHINE: C DATA:CENSUS90*H1TIPSDA55. 06/19/92 14:06:28 TAPE: NONE FRAME: 85
TSF:CENSUS90*92. 06/19/92 14:08:03 UTF:CENSUS90*93. 06/19/92 14:08:03 META:CENSUS90*H1TABLES55. 06/19/92 14:27:03

Table 5. **Occupied Housing Units by Race and Hispanic Origin of Householder: 1990**—Con.

[For definitions of terms and meanings of symbols, see text]

Place and [In Selected States] County Subdivision [1,000 or More Persons]	South Milwaukee city	Sparta city	Sparta town	Spencer village	Spencer town	Spooner city	Spring Brook town	Springdale town	Springfield town, Dane County	Spring Green village
RACE OF HOUSEHOLDER										
Occupied housing units	**8 221**	**3 120**	**758**	**720**	**337**	**1 050**	**436**	**440**	**879**	**497**
White	8 105	3 077	754	720	337	1 026	434	437	876	497
Black	18	29	–	–	–	2	–	1	2	–
American Indian, Eskimo, or Aleut	28	5	1	–	–	18	2	1	1	–
American Indian	28	4	1	–	–	17	2	1	1	–
Eskimo	–	1	–	–	–	1	–	–	–	–
Aleut	–	–	–	–	–	–	–	–	–	–
Asian or Pacific Islander	31	5	3	–	–	3	–	1	–	–
Asian	29	4	3	–	–	3	–	1	–	–
Chinese	–	–	–	–	–	1	–	1	–	–
Filipino	8	–	–	–	–	1	–	–	–	–
Japanese	5	1	2	–	–	1	–	–	–	–
Asian Indian	6	–	–	–	–	–	–	–	–	–
Korean	4	2	–	–	–	–	–	–	–	–
Vietnamese	–	–	1	–	–	–	–	–	–	–
Cambodian	–	–	–	–	–	–	–	–	–	–
Hmong	–	–	–	–	–	–	–	–	–	–
Laotian	1	1	–	–	–	–	–	–	–	–
Thai	–	–	–	–	–	–	–	–	–	–
Other Asian	5	–	–	–	–	–	–	–	–	–
Bangladeshi	–	–	–	–	–	–	–	–	–	–
Burmese	–	–	–	–	–	–	–	–	–	–
Indonesian	2	–	–	–	–	–	–	–	–	–
Malayan	–	–	–	–	–	–	–	–	–	–
Okinawan	–	–	–	–	–	–	–	–	–	–
Pakistani	1	–	–	–	–	–	–	–	–	–
Sri Lankan	1	–	–	–	–	–	–	–	–	–
All other Asian	1	–	–	–	–	–	–	–	–	–
Pacific Islander	2	1	–	–	–	–	–	–	–	–
Hawaiian	–	–	–	–	–	–	–	–	–	–
Samoan	–	–	–	–	–	–	–	–	–	–
Guamanian	2	1	–	–	–	–	–	–	–	–
Other Pacific Islander	–	–	–	–	–	–	–	–	–	–
Tongan	–	–	–	–	–	–	–	–	–	–
Tahitian	–	–	–	–	–	–	–	–	–	–
Northern Mariana Islander	–	–	–	–	–	–	–	–	–	–
Palauan	–	–	–	–	–	–	–	–	–	–
Fijian	–	–	–	–	–	–	–	–	–	–
All other Pacific Islander	–	–	–	–	–	–	–	–	–	–
Other race	39	4	–	–	–	1	–	–	–	–
HISPANIC ORIGIN OF HOUSEHOLDER										
Occupied housing units	**8 221**	**3 120**	**758**	**720**	**337**	**1 050**	**436**	**440**	**879**	**497**
Hispanic origin (of any race)	114	16	–	1	1	3	–	1	3	–
Mexican	77	4	–	1	–	1	–	1	–	–
Puerto Rican	15	4	–	–	–	1	–	–	–	–
Cuban	2	2	–	–	–	–	–	–	2	–
Other Hispanic	20	6	–	–	1	1	–	–	1	–
Not of Hispanic origin	8 107	3 104	758	719	336	1 047	436	439	876	497
RACE AND HISPANIC ORIGIN OF HOUSEHOLDER										
Occupied housing units	**8 221**	**3 120**	**758**	**720**	**337**	**1 050**	**436**	**440**	**879**	**497**
White	8 105	3 077	754	720	337	1 026	434	437	876	497
Hispanic origin	74	9	–	1	1	2	–	1	3	–
Not of Hispanic origin	8 031	3 068	754	719	336	1 024	434	436	873	497
Black	18	29	–	–	–	2	–	1	2	–
Hispanic origin	–	3	–	–	–	–	–	–	–	–
Not of Hispanic origin	18	26	–	–	–	2	–	1	2	–
American Indian, Eskimo, or Aleut	28	5	1	–	–	18	2	1	1	–
Hispanic origin	1	1	–	–	–	–	–	–	–	–
Not of Hispanic origin	27	4	1	–	–	18	2	1	1	–
Asian or Pacific Islander	31	5	3	–	–	3	–	1	–	–
Hispanic origin	1	–	–	–	–	–	–	–	–	–
Not of Hispanic origin	30	5	3	–	–	3	–	1	–	–
Other race	39	4	–	–	–	1	–	–	–	–
Hispanic origin	38	3	–	–	–	1	–	–	–	–
Not of Hispanic origin	1	1	–	–	–	–	–	–	–	–
PERCENT DISTRIBUTION BY RACE OF HOUSEHOLDER										
Occupied housing units	**100.0**	**100.0**	**100.0**	**100.0**	**100.0**	**100.0**	**100.0**	**100.0**	**100.0**	**100.0**
White	98.6	98.6	99.5	100.0	100.0	97.7	99.5	99.3	99.7	100.0
Black	.2	.9	–	–	–	.2	–	.2	.2	–
American Indian, Eskimo, or Aleut	.3	.2	.1	–	–	1.7	.5	.2	.1	–
American Indian	.3	.1	.1	–	–	1.6	.5	.2	.1	–
Asian or Pacific Islander	.4	.2	.4	–	–	.3	–	.2	–	–
Asian	.4	.1	.4	–	–	.3	–	.2	–	–
Pacific Islander	–	–	–	–	–	–	–	–	–	–
Other race	.5	.1	–	–	–	.1	–	–	–	–
PERCENT DISTRIBUTION BY HISPANIC ORIGIN OF HOUSEHOLDER										
Occupied housing units	**100.0**	**100.0**	**100.0**	**100.0**	**100.0**	**100.0**	**100.0**	**100.0**	**100.0**	**100.0**
Hispanic origin (of any race)	1.4	.5	–	.1	.3	.3	–	.2	.3	–
Mexican	.9	.1	–	.1	–	.1	–	.2	–	–
Puerto Rican	.2	.1	–	–	–	.1	–	–	–	–
Cuban	–	.1	–	–	–	–	–	–	.2	–
Other Hispanic	.2	.2	–	–	.3	.1	–	–	.1	–
Not of Hispanic origin	98.6	99.5	100.0	99.9	99.7	99.7	100.0	99.8	99.7	100.0
PERCENT OF HOUSEHOLDERS WHITE, NOT OF HISPANIC ORIGIN										
Occupied housing units	**100.0**	**100.0**	**100.0**	**100.0**	**100.0**	**100.0**	**100.0**	**100.0**	**100.0**	**100.0**
White	98.6	98.6	99.5	100.0	100.0	97.7	99.5	99.3	99.7	100.0
Not of Hispanic origin	97.7	98.3	99.5	99.9	99.7	97.5	99.5	99.1	99.3	100.0

TIPSII [UPF] GH155 CENSUS90 72583600 06/22/92 5:25 PM MACHINE: C DATA:CENSUS90*H1TIPSDA55. 06/19/92 14:06:28 TAPE: NONE FRAME: 86
TSF:CENSUS90*92. 06/19/92 14:08:03 UTF:CENSUS90*93. 06/19/92 14:08:03 META:CENSUS90*H1TABLES55. 06/19/92 14:27:03

Table 5. **Occupied Housing Units by Race and Hispanic Origin of Householder: 1990**—Con.

[For definitions of terms and meanings of symbols, see text]

Place and [In Selected States] County Subdivision [1,000 or More Persons]	Spring Green town	Spring Prairie town	Spring Valley village	Springwater town	Stanley town	Stanley city	Stanton town, St. Croix County	Star Prairie town	Stephenson town	Stettin town
RACE OF HOUSEHOLDER										
Occupied housing units	**483**	**560**	**408**	**434**	**685**	**831**	**338**	**667**	**942**	**772**
White	481	557	404	433	684	823	338	667	939	770
Black	–	2	–	–	–	–	–	–	–	–
American Indian, Eskimo, or Aleut	–	–	1	–	–	1	–	–	2	–
American Indian	–	–	1	–	–	1	–	–	2	–
Eskimo	–	–	–	–	–	–	–	–	–	–
Aleut	–	–	–	–	–	–	–	–	–	–
Asian or Pacific Islander	2	1	3	1	1	6	–	–	1	2
Asian	2	–	3	1	1	6	–	–	–	2
Chinese	–	–	–	1	–	–	–	–	–	1
Filipino	–	–	1	–	–	–	–	–	–	–
Japanese	–	–	–	–	1	6	–	–	–	–
Asian Indian	–	–	1	–	–	–	–	–	–	–
Korean	–	–	1	–	–	–	–	–	–	–
Vietnamese	–	–	–	–	–	–	–	–	–	–
Cambodian	1	–	–	–	–	–	–	–	–	–
Hmong	–	–	–	–	–	–	–	–	–	1
Laotian	–	–	–	–	–	–	–	–	–	–
Thai	–	–	–	–	–	–	–	–	–	–
Other Asian	1	–	–	–	–	–	–	–	–	–
Bangladeshi	–	–	–	–	–	–	–	–	–	–
Burmese	–	–	–	–	–	–	–	–	–	–
Indonesian	–	–	–	–	–	–	–	–	–	–
Malayan	–	–	–	–	–	–	–	–	–	–
Okinawan	–	–	–	–	–	–	–	–	–	–
Pakistani	–	–	–	–	–	–	–	–	–	–
Sri Lankan	–	–	–	–	–	–	–	–	–	–
All other Asian	1	–	–	–	–	–	–	–	–	–
Pacific Islander	–	1	–	–	–	–	–	–	1	–
Hawaiian	–	1	–	–	–	–	–	–	1	–
Samoan	–	–	–	–	–	–	–	–	–	–
Guamanian	–	–	–	–	–	–	–	–	–	–
Other Pacific Islander	–	–	–	–	–	–	–	–	–	–
Tongan	–	–	–	–	–	–	–	–	–	–
Tahitian	–	–	–	–	–	–	–	–	–	–
Northern Mariana Islander	–	–	–	–	–	–	–	–	–	–
Palauan	–	–	–	–	–	–	–	–	–	–
Fijian	–	–	–	–	–	–	–	–	–	–
All other Pacific Islander	–	–	–	–	–	–	–	–	–	–
Other race	–	–	–	–	–	1	–	–	–	–
HISPANIC ORIGIN OF HOUSEHOLDER										
Occupied housing units	**483**	**560**	**408**	**434**	**685**	**831**	**338**	**667**	**942**	**772**
Hispanic origin (of any race)	1	2	3	–	1	1	–	1	3	–
Mexican	–	2	1	–	1	–	–	–	2	–
Puerto Rican	1	–	–	–	–	1	–	–	1	–
Cuban	–	–	–	–	–	–	–	–	–	–
Other Hispanic	–	–	2	–	–	–	–	1	–	–
Not of Hispanic origin	482	558	405	434	684	830	338	666	939	772
RACE AND HISPANIC ORIGIN OF HOUSEHOLDER										
Occupied housing units	**483**	**560**	**408**	**434**	**685**	**831**	**338**	**667**	**942**	**772**
White	481	557	404	433	684	823	338	667	939	770
Hispanic origin	1	2	2	–	1	–	–	1	3	–
Not of Hispanic origin	480	555	402	433	683	823	338	666	936	770
Black	–	2	–	–	–	–	–	–	–	–
Hispanic origin	–	–	–	–	–	–	–	–	–	–
Not of Hispanic origin	–	2	–	–	–	–	–	–	–	–
American Indian, Eskimo, or Aleut	–	–	1	–	–	1	–	–	2	–
Hispanic origin	–	–	1	–	–	–	–	–	–	–
Not of Hispanic origin	–	–	–	–	–	1	–	–	2	–
Asian or Pacific Islander	2	1	3	1	1	6	–	–	1	2
Hispanic origin	–	–	–	–	–	–	–	–	–	–
Not of Hispanic origin	2	1	3	1	1	6	–	–	1	2
Other race	–	–	–	–	–	1	–	–	–	–
Hispanic origin	–	–	–	–	–	1	–	–	–	–
Not of Hispanic origin	–	–	–	–	–	–	–	–	–	–
PERCENT DISTRIBUTION BY RACE OF HOUSEHOLDER										
Occupied housing units	**100.0**	**100.0**	**100.0**	**100.0**	**100.0**	**100.0**	**100.0**	**100.0**	**100.0**	**100.0**
White	99.6	99.5	99.0	99.8	99.9	99.0	100.0	100.0	99.7	99.7
Black	–	.4	–	–	–	–	–	–	–	–
American Indian, Eskimo, or Aleut	–	–	.2	–	–	.1	–	–	.2	–
American Indian	–	–	.2	–	–	.1	–	–	.2	–
Asian or Pacific Islander	.4	.2	.7	.2	.1	.7	–	–	.1	.3
Asian	.4	–	.7	.2	.1	.7	–	–	–	.3
Pacific Islander	–	.2	–	–	–	–	–	–	.1	–
Other race	–	–	–	–	–	.1	–	–	–	–
PERCENT DISTRIBUTION BY HISPANIC ORIGIN OF HOUSEHOLDER										
Occupied housing units	**100.0**	**100.0**	**100.0**	**100.0**	**100.0**	**100.0**	**100.0**	**100.0**	**100.0**	**100.0**
Hispanic origin (of any race)	.2	.4	.7	–	.1	.1	–	.1	.3	–
Mexican	–	.4	.2	–	.1	–	–	–	.2	–
Puerto Rican	.2	–	–	–	–	.1	–	–	.1	–
Cuban	–	–	–	–	–	–	–	–	–	–
Other Hispanic	–	–	.5	–	–	–	–	.1	–	–
Not of Hispanic origin	99.8	99.6	99.3	100.0	99.9	99.9	100.0	99.9	99.7	100.0
PERCENT OF HOUSEHOLDERS WHITE, NOT OF HISPANIC ORIGIN										
Occupied housing units	**100.0**	**100.0**	**100.0**	**100.0**	**100.0**	**100.0**	**100.0**	**100.0**	**100.0**	**100.0**
White	99.6	99.5	99.0	99.8	99.9	99.0	100.0	100.0	99.7	99.7
Not of Hispanic origin	99.4	99.1	98.5	99.8	99.7	99.0	100.0	99.9	99.4	99.7

TIPSII [UPF] GH155 CENSUS90 72583600 06/22/92 5:25 PM MACHINE: C DATA:CENSUS90*H1TIPSDA55. 06/19/92 14:06:28 TAPE: NONE FRAME: 87
TSF:CENSUS90*92. 06/19/92 14:08:03 UTF:CENSUS90*93. 06/19/92 14:08:03 META:CENSUS90*H1TABLES55. 06/19/92 14:27:03

Table 5. **Occupied Housing Units by Race and Hispanic Origin of Householder: 1990**—Con.

[For definitions of terms and meanings of symbols, see text]

Place and [In Selected States] County Subdivision [1,000 or More Persons]	Stevens Point city	Stiles town	Stockbridge town	Stockton town	Stoughton city	Stratford village	Strongs Prairie town	Sturgeon Bay city	Sturtevant village	Suamico town
RACE OF HOUSEHOLDER										
Occupied housing units	**8 245**	**461**	**438**	**807**	**3 294**	**560**	**411**	**3 740**	**1 308**	**1 700**
White	8 023	458	434	801	3 275	559	411	3 701	1 267	1 693
Black	29	–	–	–	3	1	–	2	15	1
American Indian, Eskimo, or Aleut	40	2	3	4	1	–	–	26	6	6
American Indian	40	2	3	3	1	–	–	25	6	6
Eskimo	–	–	–	1	–	–	–	1	–	–
Aleut	–	–	–	–	–	–	–	–	–	–
Asian or Pacific Islander	136	–	–	–	9	–	–	7	4	–
Asian	136	–	–	–	9	–	–	7	4	–
Chinese	32	–	–	–	–	–	–	–	1	–
Filipino	4	–	–	–	–	–	–	3	–	–
Japanese	23	–	–	–	2	–	–	1	–	–
Asian Indian	10	–	–	–	–	–	–	–	1	–
Korean	8	–	–	–	–	–	–	1	–	–
Vietnamese	2	–	–	–	1	–	–	2	1	–
Cambodian	4	–	–	–	5	–	–	–	–	–
Hmong	33	–	–	–	–	–	–	–	–	–
Laotian	3	–	–	–	–	–	–	–	–	–
Thai	2	–	–	–	–	–	–	–	–	–
Other Asian	15	–	–	–	1	–	–	–	1	–
Bangladeshi	1	–	–	–	–	–	–	–	–	–
Burmese	–	–	–	–	–	–	–	–	–	–
Indonesian	4	–	–	–	1	–	–	–	–	–
Malayan	2	–	–	–	–	–	–	–	–	–
Okinawan	–	–	–	–	–	–	–	–	–	–
Pakistani	–	–	–	–	–	–	–	–	1	–
Sri Lankan	–	–	–	–	–	–	–	–	–	–
All other Asian	8	–	–	–	–	–	–	–	–	–
Pacific Islander	–	–	–	–	–	–	–	–	–	–
Hawaiian	–	–	–	–	–	–	–	–	–	–
Samoan	–	–	–	–	–	–	–	–	–	–
Guamanian	–	–	–	–	–	–	–	–	–	–
Other Pacific Islander	–	–	–	–	–	–	–	–	–	–
Tongan	–	–	–	–	–	–	–	–	–	–
Tahitian	–	–	–	–	–	–	–	–	–	–
Northern Mariana Islander	–	–	–	–	–	–	–	–	–	–
Palauan	–	–	–	–	–	–	–	–	–	–
Fijian	–	–	–	–	–	–	–	–	–	–
All other Pacific Islander	–	–	–	–	–	–	–	–	–	–
Other race	17	1	1	2	6	–	–	4	16	–
HISPANIC ORIGIN OF HOUSEHOLDER										
Occupied housing units	**8 245**	**461**	**438**	**807**	**3 294**	**560**	**411**	**3 740**	**1 308**	**1 700**
Hispanic origin (of any race)	45	1	1	6	15	1	–	12	38	9
Mexican	29	–	–	5	9	1	–	8	28	7
Puerto Rican	–	1	–	–	1	–	–	–	4	1
Cuban	–	–	–	–	–	–	–	–	–	–
Other Hispanic	16	–	1	1	5	–	–	4	6	1
Not of Hispanic origin	8 200	460	437	801	3 279	559	411	3 728	1 270	1 691
RACE AND HISPANIC ORIGIN OF HOUSEHOLDER										
Occupied housing units	**8 245**	**461**	**438**	**807**	**3 294**	**560**	**411**	**3 740**	**1 308**	**1 700**
White	8 023	458	434	801	3 275	559	411	3 701	1 267	1 693
Hispanic origin	25	–	–	4	9	1	–	7	20	7
Not of Hispanic origin	7 998	458	434	797	3 266	558	411	3 694	1 247	1 686
Black	29	–	–	–	3	1	–	2	15	1
Hispanic origin	–	–	–	–	–	–	–	–	–	–
Not of Hispanic origin	29	–	–	–	3	1	–	2	15	1
American Indian, Eskimo, or Aleut	40	2	3	4	1	–	–	26	6	6
Hispanic origin	1	–	–	–	–	–	–	1	2	2
Not of Hispanic origin	39	2	3	4	1	–	–	25	4	4
Asian or Pacific Islander	136	–	–	–	9	–	–	7	4	–
Hispanic origin	2	–	–	–	–	–	–	–	–	–
Not of Hispanic origin	134	–	–	–	9	–	–	7	4	–
Other race	17	1	1	2	6	–	–	4	16	–
Hispanic origin	17	1	1	2	6	–	–	4	16	–
Not of Hispanic origin	–	–	–	–	–	–	–	–	–	–
PERCENT DISTRIBUTION BY RACE OF HOUSEHOLDER										
Occupied housing units	**100.0**	**100.0**	**100.0**	**100.0**	**100.0**	**100.0**	**100.0**	**100.0**	**100.0**	**100.0**
White	97.3	99.3	99.1	99.3	99.4	99.8	100.0	99.0	96.9	99.6
Black	.4	–	–	–	.1	.2	–	.1	1.1	.1
American Indian, Eskimo, or Aleut	.5	.4	.7	.5	–	–	–	.7	.5	.4
American Indian	.5	.4	.7	.4	–	–	–	.7	.5	.4
Asian or Pacific Islander	1.6	–	–	–	.3	–	–	.2	.3	–
Asian	1.6	–	–	–	.3	–	–	.2	.3	–
Pacific Islander	–	–	–	–	–	–	–	–	–	–
Other race	.2	.2	.2	.2	.2	–	–	.1	1.2	–
PERCENT DISTRIBUTION BY HISPANIC ORIGIN OF HOUSEHOLDER										
Occupied housing units	**100.0**	**100.0**	**100.0**	**100.0**	**100.0**	**100.0**	**100.0**	**100.0**	**100.0**	**100.0**
Hispanic origin (of any race)	.5	.2	.2	.7	.5	.2	–	.3	2.9	.5
Mexican	.4	–	–	.6	.3	.2	–	.2	2.1	.4
Puerto Rican	–	.2	–	–	–	–	–	–	.3	.1
Cuban	–	–	–	–	–	–	–	–	–	–
Other Hispanic	.2	–	.2	.1	.2	–	–	.1	.5	.1
Not of Hispanic origin	99.5	99.8	99.8	99.3	99.5	99.8	100.0	99.7	97.1	99.5
PERCENT OF HOUSEHOLDERS WHITE, NOT OF HISPANIC ORIGIN										
Occupied housing units	**100.0**	**100.0**	**100.0**	**100.0**	**100.0**	**100.0**	**100.0**	**100.0**	**100.0**	**100.0**
White	97.3	99.3	99.1	99.3	99.4	99.8	100.0	99.0	96.9	99.6
Not of Hispanic origin	97.0	99.3	99.1	98.8	99.1	99.6	100.0	98.8	95.3	99.2

TIPSII [UPF] GH155 CENSUS90 72583600 06/22/92 5:25 PM MACHINE: C DATA:CENSUS90*H1TIPSDA55. 06/19/92 14:06:28 TAPE: NONE FRAME: 88
TSF:CENSUS90*92. 06/19/92 14:08:03 UTF:CENSUS90*93. 06/19/92 14:08:03 META:CENSUS90*H1TABLES55. 06/19/92 14:27:03

Table 5. **Occupied Housing Units by Race and Hispanic Origin of Householder: 1990**—Con.

[For definitions of terms and meanings of symbols, see text]

Place and [In Selected States] County Subdivision [1,000 or More Persons]	Sugar Camp town	Sugar Creek town	Sullivan town	Summit town, Douglas County	Summit town, Waukesha County	Sun Prairie city	Sun Prairie town	Superior city	Superior town	Sussex village
RACE OF HOUSEHOLDER										
Occupied housing units	**523**	**895**	**667**	**378**	**1 399**	**5 605**	**627**	**11 001**	**690**	**1 745**
White	519	887	665	373	1 393	5 530	627	10 711	682	1 740
Black	–	1	1	–	1	30	–	33	–	–
American Indian, Eskimo, or Aleut	4	1	1	5	–	13	–	209	6	3
American Indian	4	1	1	5	–	13	–	208	6	3
Eskimo	–	–	–	–	–	–	–	1	–	–
Aleut	–	–	–	–	–	–	–	–	–	–
Asian or Pacific Islander	–	–	–	–	2	20	–	37	1	2
Asian	–	–	–	–	2	19	–	36	1	2
Chinese	–	–	–	–	1	–	–	7	1	–
Filipino	–	–	–	–	–	3	–	4	–	–
Japanese	–	–	–	–	–	8	–	–	–	–
Asian Indian	–	–	–	–	–	1	–	8	–	1
Korean	–	–	–	–	–	3	–	–	–	1
Vietnamese	–	–	–	–	–	1	–	2	–	–
Cambodian	–	–	–	–	–	–	–	–	–	–
Hmong	–	–	–	–	–	–	–	12	–	–
Laotian	–	–	–	–	–	1	–	2	–	–
Thai	–	–	–	–	–	–	–	–	–	–
Other Asian	–	–	–	–	1	2	–	1	–	–
Bangladeshi	–	–	–	–	–	–	–	–	–	–
Burmese	–	–	–	–	–	–	–	–	–	–
Indonesian	–	–	–	–	–	–	–	–	–	–
Malayan	–	–	–	–	–	–	–	–	–	–
Okinawan	–	–	–	–	–	–	–	–	–	–
Pakistani	–	–	–	–	1	–	–	–	–	–
Sri Lankan	–	–	–	–	–	1	–	–	–	–
All other Asian	–	–	–	–	–	1	–	1	–	–
Pacific Islander	–	–	–	–	–	1	–	1	–	–
Hawaiian	–	–	–	–	–	–	–	1	–	–
Samoan	–	–	–	–	–	–	–	–	–	–
Guamanian	–	–	–	–	–	1	–	–	–	–
Other Pacific Islander	–	–	–	–	–	–	–	–	–	–
Tongan	–	–	–	–	–	–	–	–	–	–
Tahitian	–	–	–	–	–	–	–	–	–	–
Northern Mariana Islander	–	–	–	–	–	–	–	–	–	–
Palauan	–	–	–	–	–	–	–	–	–	–
Fijian	–	–	–	–	–	–	–	–	–	–
All other Pacific Islander	–	–	–	–	–	–	–	–	–	–
Other race	–	6	–	–	3	12	–	11	1	–
HISPANIC ORIGIN OF HOUSEHOLDER										
Occupied housing units	**523**	**895**	**667**	**378**	**1 399**	**5 605**	**627**	**11 001**	**690**	**1 745**
Hispanic origin (of any race)	–	13	2	–	8	39	4	41	2	4
Mexican	–	13	1	–	3	30	3	16	1	1
Puerto Rican	–	–	–	–	–	5	–	4	–	2
Cuban	–	–	–	–	2	1	–	5	–	–
Other Hispanic	–	–	1	–	3	3	1	16	1	1
Not of Hispanic origin	523	882	665	378	1 391	5 566	623	10 960	688	1 741
RACE AND HISPANIC ORIGIN OF HOUSEHOLDER										
Occupied housing units	**523**	**895**	**667**	**378**	**1 399**	**5 605**	**627**	**11 001**	**690**	**1 745**
White	519	887	665	373	1 393	5 530	627	10 711	682	1 740
Hispanic origin	–	6	2	–	5	29	4	29	1	4
Not of Hispanic origin	519	881	663	373	1 388	5 501	623	10 682	681	1 736
Black	–	1	1	–	1	30	–	33	–	–
Hispanic origin	–	–	–	–	–	–	–	–	–	–
Not of Hispanic origin	–	1	1	–	1	30	–	33	–	–
American Indian, Eskimo, or Aleut	4	1	1	5	–	13	–	209	6	3
Hispanic origin	–	1	–	–	–	–	–	–	–	–
Not of Hispanic origin	4	–	1	5	–	13	–	209	6	3
Asian or Pacific Islander	–	–	–	–	2	20	–	37	1	2
Hispanic origin	–	–	–	–	–	–	–	2	–	–
Not of Hispanic origin	–	–	–	–	2	20	–	35	1	2
Other race	–	6	–	–	3	12	–	11	1	–
Hispanic origin	–	6	–	–	3	10	–	10	1	–
Not of Hispanic origin	–	–	–	–	–	2	–	1	–	–
PERCENT DISTRIBUTION BY RACE OF HOUSEHOLDER										
Occupied housing units	**100.0**	**100.0**	**100.0**	**100.0**	**100.0**	**100.0**	**100.0**	**100.0**	**100.0**	**100.0**
White	99.2	99.1	99.7	98.7	99.6	98.7	100.0	97.4	98.8	99.7
Black	–	.1	.1	–	.1	.5	–	.3	–	–
American Indian, Eskimo, or Aleut	.8	.1	.1	1.3	–	.2	–	1.9	.9	.2
American Indian	.8	.1	.1	1.3	–	.2	–	1.9	.9	.2
Asian or Pacific Islander	–	–	–	–	.1	.4	–	.3	.1	.1
Asian	–	–	–	–	.1	.3	–	.3	.1	.1
Pacific Islander	–	–	–	–	–	–	–	–	–	–
Other race	–	.7	–	–	.2	.2	–	.1	.1	–
PERCENT DISTRIBUTION BY HISPANIC ORIGIN OF HOUSEHOLDER										
Occupied housing units	**100.0**	**100.0**	**100.0**	**100.0**	**100.0**	**100.0**	**100.0**	**100.0**	**100.0**	**100.0**
Hispanic origin (of any race)	–	1.5	.3	–	.6	.7	.6	.4	.3	.2
Mexican	–	1.5	.1	–	.2	.5	.5	.1	.1	.1
Puerto Rican	–	–	–	–	–	.1	–	–	–	.1
Cuban	–	–	–	–	.1	–	–	–	–	–
Other Hispanic	–	–	.1	–	.2	.1	.2	.1	.1	.1
Not of Hispanic origin	100.0	98.5	99.7	100.0	99.4	99.3	99.4	99.6	99.7	99.8
PERCENT OF HOUSEHOLDERS WHITE, NOT OF HISPANIC ORIGIN										
Occupied housing units	**100.0**	**100.0**	**100.0**	**100.0**	**100.0**	**100.0**	**100.0**	**100.0**	**100.0**	**100.0**
White	99.2	99.1	99.7	98.7	99.6	98.7	100.0	97.4	98.8	99.7
Not of Hispanic origin	99.2	98.4	99.4	98.7	99.2	98.1	99.4	97.1	98.7	99.5

TIPSII [UPF] GH155 CENSUS90 72583600 06/22/92 5:25 PM MACHINE: C DATA:CENSUS90*H1TIPSDA55. 06/19/92 14:06:28 TAPE: NONE FRAME: 89
TSF:CENSUS90*92. 06/19/92 14:08:03 UTF:CENSUS90*93. 06/19/92 14:08:03 META:CENSUS90*H1TABLES55. 06/19/92 14:27:03

Table 5. **Occupied Housing Units by Race and Hispanic Origin of Householder: 1990**—Con.

[For definitions of terms and meanings of symbols, see text]

Place and [In Selected States] County Subdivision [1,000 or More Persons]	Tainter town	Tainter Lake CDP	Taycheedah town	Texas town	Theresa town	Thiensville village	Thorp city	Three Lakes town	Tilden town	Tomah city
RACE OF HOUSEHOLDER										
Occupied housing units	**671**	**662**	**1 083**	**532**	**329**	**1 380**	**714**	**852**	**341**	**2 900**
White	670	661	1 082	527	328	1 373	712	849	341	2 848
Black	1	1	–	–	–	1	1	–	–	3
American Indian, Eskimo, or Aleut	–	–	1	3	–	–	–	2	–	33
American Indian	–	–	1	3	–	–	–	2	–	33
Eskimo	–	–	–	–	–	–	–	–	–	–
Aleut	–	–	–	–	–	–	–	–	–	–
Asian or Pacific Islander	–	–	–	2	–	6	–	1	–	10
Asian	–	–	–	2	–	6	–	1	–	9
Chinese	–	–	–	1	–	2	–	–	–	–
Filipino	–	–	–	–	–	2	–	1	–	3
Japanese	–	–	–	–	–	–	–	–	–	–
Asian Indian	–	–	–	–	–	2	–	–	–	2
Korean	–	–	–	–	–	–	–	–	–	1
Vietnamese	–	–	–	–	–	–	–	–	–	2
Cambodian	–	–	–	–	–	–	–	–	–	–
Hmong	–	–	–	1	–	–	–	–	–	–
Laotian	–	–	–	–	–	–	–	–	–	–
Thai	–	–	–	–	–	–	–	–	–	–
Other Asian	–	–	–	–	–	–	–	–	–	1
Bangladeshi	–	–	–	–	–	–	–	–	–	–
Burmese	–	–	–	–	–	–	–	–	–	–
Indonesian	–	–	–	–	–	–	–	–	–	–
Malayan	–	–	–	–	–	–	–	–	–	–
Okinawan	–	–	–	–	–	–	–	–	–	–
Pakistani	–	–	–	–	–	–	–	–	–	1
Sri Lankan	–	–	–	–	–	–	–	–	–	–
All other Asian	–	–	–	–	–	–	–	–	–	–
Pacific Islander	–	–	–	–	–	–	–	–	–	1
Hawaiian	–	–	–	–	–	–	–	–	–	1
Samoan	–	–	–	–	–	–	–	–	–	–
Guamanian	–	–	–	–	–	–	–	–	–	–
Other Pacific Islander	–	–	–	–	–	–	–	–	–	–
Tongan	–	–	–	–	–	–	–	–	–	–
Tahitian	–	–	–	–	–	–	–	–	–	–
Northern Mariana Islander	–	–	–	–	–	–	–	–	–	–
Palauan	–	–	–	–	–	–	–	–	–	–
Fijian	–	–	–	–	–	–	–	–	–	–
All other Pacific Islander	–	–	–	–	–	–	–	–	–	–
Other race	–	–	–	–	1	–	1	–	–	6
HISPANIC ORIGIN OF HOUSEHOLDER										
Occupied housing units	**671**	**662**	**1 083**	**532**	**329**	**1 380**	**714**	**852**	**341**	**2 900**
Hispanic origin (of any race)	1	1	2	–	2	4	1	1	–	13
Mexican	–	–	–	–	2	2	1	–	–	9
Puerto Rican	–	–	–	–	–	–	–	–	–	1
Cuban	–	–	–	–	–	1	–	–	–	–
Other Hispanic	1	1	2	–	–	1	–	1	–	3
Not of Hispanic origin	670	661	1 081	532	327	1 376	713	851	341	2 887
RACE AND HISPANIC ORIGIN OF HOUSEHOLDER										
Occupied housing units	**671**	**662**	**1 083**	**532**	**329**	**1 380**	**714**	**852**	**341**	**2 900**
White	670	661	1 082	527	328	1 373	712	849	341	2 848
Hispanic origin	1	1	2	–	1	4	–	–	–	5
Not of Hispanic origin	669	660	1 080	527	327	1 369	712	849	341	2 843
Black	1	1	–	–	–	1	1	–	–	3
Hispanic origin	–	–	–	–	–	–	–	–	–	–
Not of Hispanic origin	1	1	–	–	–	1	1	–	–	3
American Indian, Eskimo, or Aleut	–	–	1	3	–	–	–	2	–	33
Hispanic origin	–	–	–	–	–	–	–	–	–	1
Not of Hispanic origin	–	–	1	3	–	–	–	2	–	32
Asian or Pacific Islander	–	–	–	2	–	6	–	1	–	10
Hispanic origin	–	–	–	–	–	–	–	1	–	1
Not of Hispanic origin	–	–	–	2	–	6	–	–	–	9
Other race	–	–	–	–	1	–	1	–	–	6
Hispanic origin	–	–	–	–	1	–	1	–	–	6
Not of Hispanic origin	–	–	–	–	–	–	–	–	–	–
PERCENT DISTRIBUTION BY RACE OF HOUSEHOLDER										
Occupied housing units	**100.0**	**100.0**	**100.0**	**100.0**	**100.0**	**100.0**	**100.0**	**100.0**	**100.0**	**100.0**
White	99.9	99.8	99.9	99.1	99.7	99.5	99.7	99.6	100.0	98.2
Black	.1	.2	–	–	–	.1	.1	–	–	.1
American Indian, Eskimo, or Aleut	–	–	.1	.6	–	–	–	.2	–	1.1
American Indian	–	–	.1	.6	–	–	–	.2	–	1.1
Asian or Pacific Islander	–	–	–	.4	–	.4	–	.1	–	.3
Asian	–	–	–	.4	–	.4	–	.1	–	.3
Pacific Islander	–	–	–	–	–	–	–	–	–	–
Other race	–	–	–	–	.3	–	.1	–	–	.2
PERCENT DISTRIBUTION BY HISPANIC ORIGIN OF HOUSEHOLDER										
Occupied housing units	**100.0**	**100.0**	**100.0**	**100.0**	**100.0**	**100.0**	**100.0**	**100.0**	**100.0**	**100.0**
Hispanic origin (of any race)	.1	.2	.2	–	.6	.3	.1	.1	–	.4
Mexican	–	–	–	–	.6	.1	.1	–	–	.3
Puerto Rican	–	–	–	–	–	–	–	–	–	–
Cuban	–	–	–	–	–	.1	–	–	–	–
Other Hispanic	.1	.2	.2	–	–	.1	–	.1	–	.1
Not of Hispanic origin	99.9	99.8	99.8	100.0	99.4	99.7	99.9	99.9	100.0	99.6
PERCENT OF HOUSEHOLDERS WHITE, NOT OF HISPANIC ORIGIN										
Occupied housing units	**100.0**	**100.0**	**100.0**	**100.0**	**100.0**	**100.0**	**100.0**	**100.0**	**100.0**	**100.0**
White	99.9	99.8	99.9	99.1	99.7	99.5	99.7	99.6	100.0	98.2
Not of Hispanic origin	99.7	99.7	99.7	99.1	99.4	99.2	99.7	99.6	100.0	98.0

TIPSII [UPF] GH155 CENSUS90 72583600 06/22/92 5:25 PM MACHINE: C DATA:CENSUS90*H1TIPSDA55. 06/19/92 14:06:28 TAPE: NONE FRAME: 90
TSF:CENSUS90*92. 06/19/92 14:08:03 UTF:CENSUS90*93. 06/19/92 14:08:03 META:CENSUS90*H1TABLES55. 06/19/92 14:27:03

Table 5. **Occupied Housing Units by Race and Hispanic Origin of Householder: 1990**—Con.

[For definitions of terms and meanings of symbols, see text]

Place and [In Selected States] County Subdivision [1,000 or More Persons]	Tomah town	Tomahawk city	Trempealeau village	Trempealeau town	Trenton town, Dodge County	Trenton town, Pierce County	Trenton town, Washington County	Trimbelle town	Troy town, St. Croix County	Troy town, Walworth County
RACE OF HOUSEHOLDER										
Occupied housing units	**353**	**1 345**	**430**	**478**	**409**	**564**	**1 236**	**471**	**959**	**678**
White	353	1 333	429	476	409	560	1 235	471	953	674
Black	–	–	–	–	–	1	–	–	1	–
American Indian, Eskimo, or Aleut	–	6	1	1	–	1	1	–	3	3
American Indian	–	6	1	1	–	1	1	–	3	3
Eskimo	–	–	–	–	–	–	–	–	–	–
Aleut	–	–	–	–	–	–	–	–	–	–
Asian or Pacific Islander	–	4	–	–	–	1	–	–	2	–
Asian	–	4	–	–	–	1	–	–	1	–
Chinese	–	–	–	–	–	–	–	–	–	–
Filipino	–	2	–	–	–	1	–	–	–	–
Japanese	–	2	–	–	–	–	–	–	–	–
Asian Indian	–	–	–	–	–	–	–	–	–	–
Korean	–	–	–	–	–	–	–	–	–	–
Vietnamese	–	–	–	–	–	–	–	–	1	–
Cambodian	–	–	–	–	–	–	–	–	–	–
Hmong	–	–	–	–	–	–	–	–	–	–
Laotian	–	–	–	–	–	–	–	–	–	–
Thai	–	–	–	–	–	–	–	–	–	–
Other Asian	–	–	–	–	–	–	–	–	–	–
Bangladeshi	–	–	–	–	–	–	–	–	–	–
Burmese	–	–	–	–	–	–	–	–	–	–
Indonesian	–	–	–	–	–	–	–	–	–	–
Malayan	–	–	–	–	–	–	–	–	–	–
Okinawan	–	–	–	–	–	–	–	–	–	–
Pakistani	–	–	–	–	–	–	–	–	–	–
Sri Lankan	–	–	–	–	–	–	–	–	–	–
All other Asian	–	–	–	–	–	–	–	–	–	–
Pacific Islander	–	–	–	–	–	–	–	–	1	–
Hawaiian	–	–	–	–	–	–	–	–	–	–
Samoan	–	–	–	–	–	–	–	–	–	–
Guamanian	–	–	–	–	–	–	–	–	1	–
Other Pacific Islander	–	–	–	–	–	–	–	–	–	–
Tongan	–	–	–	–	–	–	–	–	–	–
Tahitian	–	–	–	–	–	–	–	–	–	–
Northern Mariana Islander	–	–	–	–	–	–	–	–	–	–
Palauan	–	–	–	–	–	–	–	–	–	–
Fijian	–	–	–	–	–	–	–	–	–	–
All other Pacific Islander	–	–	–	–	–	–	–	–	–	–
Other race	–	2	–	1	–	1	–	–	–	1
HISPANIC ORIGIN OF HOUSEHOLDER										
Occupied housing units	**353**	**1 345**	**430**	**478**	**409**	**564**	**1 236**	**471**	**959**	**678**
Hispanic origin (of any race)	1	2	2	2	2	3	3	–	5	3
Mexican	–	1	2	1	2	2	2	–	5	3
Puerto Rican	–	–	–	1	–	1	–	–	–	–
Cuban	–	–	–	–	–	–	–	–	–	–
Other Hispanic	1	1	–	–	–	–	1	–	–	–
Not of Hispanic origin	352	1 343	428	476	407	561	1 233	471	954	675
RACE AND HISPANIC ORIGIN OF HOUSEHOLDER										
Occupied housing units	**353**	**1 345**	**430**	**478**	**409**	**564**	**1 236**	**471**	**959**	**678**
White	353	1 333	429	476	409	560	1 235	471	953	674
Hispanic origin	1	–	2	1	2	2	3	–	5	2
Not of Hispanic origin	352	1 333	427	475	407	558	1 232	471	948	672
Black	–	–	–	–	–	1	–	–	1	–
Hispanic origin	–	–	–	–	–	–	–	–	–	–
Not of Hispanic origin	–	–	–	–	–	1	–	–	1	–
American Indian, Eskimo, or Aleut	–	6	1	1	–	1	1	–	3	3
Hispanic origin	–	–	–	–	–	–	–	–	–	–
Not of Hispanic origin	–	6	1	1	–	1	1	–	3	3
Asian or Pacific Islander	–	4	–	–	–	1	–	–	2	–
Hispanic origin	–	–	–	–	–	–	–	–	–	–
Not of Hispanic origin	–	4	–	–	–	1	–	–	2	–
Other race	–	2	–	1	–	1	–	–	–	1
Hispanic origin	–	2	–	1	–	1	–	–	–	1
Not of Hispanic origin	–	–	–	–	–	–	–	–	–	–
PERCENT DISTRIBUTION BY RACE OF HOUSEHOLDER										
Occupied housing units	**100.0**	**100.0**	**100.0**	**100.0**	**100.0**	**100.0**	**100.0**	**100.0**	**100.0**	**100.0**
White	100.0	99.1	99.8	99.6	100.0	99.3	99.9	100.0	99.4	99.4
Black	–	–	–	–	–	.2	–	–	.1	–
American Indian, Eskimo, or Aleut	–	.4	.2	.2	–	.2	.1	–	.3	.4
American Indian	–	.4	.2	.2	–	.2	.1	–	.3	.4
Asian or Pacific Islander	–	.3	–	–	–	.2	–	–	.2	–
Asian	–	.3	–	–	–	.2	–	–	.1	–
Pacific Islander	–	–	–	–	–	–	–	–	.1	–
Other race	–	.1	–	.2	–	.2	–	–	–	.1
PERCENT DISTRIBUTION BY HISPANIC ORIGIN OF HOUSEHOLDER										
Occupied housing units	**100.0**	**100.0**	**100.0**	**100.0**	**100.0**	**100.0**	**100.0**	**100.0**	**100.0**	**100.0**
Hispanic origin (of any race)	.3	.1	.5	.4	.5	.5	.2	–	.5	.4
Mexican	–	.1	.5	.2	.5	.4	.2	–	.5	.4
Puerto Rican	–	–	–	.2	–	.2	–	–	–	–
Cuban	–	–	–	–	–	–	–	–	–	–
Other Hispanic	.3	.1	–	–	–	–	.1	–	–	–
Not of Hispanic origin	99.7	99.9	99.5	99.6	99.5	99.5	99.8	100.0	99.5	99.6
PERCENT OF HOUSEHOLDERS WHITE, NOT OF HISPANIC ORIGIN										
Occupied housing units	**100.0**	**100.0**	**100.0**	**100.0**	**100.0**	**100.0**	**100.0**	**100.0**	**100.0**	**100.0**
White	100.0	99.1	99.8	99.6	100.0	99.3	99.9	100.0	99.4	99.4
Not of Hispanic origin	99.7	99.1	99.3	99.4	99.5	98.9	99.7	100.0	98.9	99.1

TIPSII [UPF] GH155 CENSUS90 72583600 06/22/92 5:25 PM MACHINE: C DATA:CENSUS90*H1TIPSDA55. 06/19/92 14:06:28 TAPE: NONE FRAME: 91
TSF:CENSUS90*92. 06/19/92 14:08:03 UTF:CENSUS90*93. 06/19/92 14:08:03 META:CENSUS90*H1TABLES55. 06/19/92 14:27:03

Table 5. **Occupied Housing Units by Race and Hispanic Origin of Householder: 1990**—Con.

[For definitions of terms and meanings of symbols, see text]

Place and [In Selected States] County Subdivision [1,000 or More Persons]	Turtle town	Twin Lakes village	Two Rivers city	Two Rivers town	Union town, Eau Claire County	Union town, Rock County	Union Grove village	Utica town, Winnebago County	Vandenbroek town	Vernon town
RACE OF HOUSEHOLDER										
Occupied housing units	**889**	**1 462**	**5 164**	**742**	**858**	**543**	**1 295**	**379**	**400**	**2 241**
White	871	1 449	5 098	741	852	540	1 287	377	396	2 222
Black	11	–	6	–	–	1	1	–	–	3
American Indian, Eskimo, or Aleut	3	2	26	1	1	–	3	1	4	9
American Indian	3	2	26	1	–	–	3	1	4	9
Eskimo	–	–	–	–	–	–	–	–	–	–
Aleut	–	–	–	–	1	–	–	–	–	–
Asian or Pacific Islander	1	5	24	–	4	–	–	–	–	5
Asian	1	5	24	–	3	–	–	–	–	5
Chinese	–	–	1	–	–	–	–	–	–	2
Filipino	1	2	–	–	–	–	–	–	–	–
Japanese	–	–	3	–	–	–	–	–	–	2
Asian Indian	–	1	3	–	1	–	–	–	–	–
Korean	–	–	–	–	–	–	–	–	–	1
Vietnamese	–	–	–	–	–	–	–	–	–	–
Cambodian	–	–	–	–	–	–	–	–	–	–
Hmong	–	–	17	–	1	–	–	–	–	–
Laotian	–	–	–	–	–	–	–	–	–	–
Thai	–	–	–	–	–	–	–	–	–	–
Other Asian	–	2	–	–	1	–	–	–	–	–
Bangladeshi	–	–	–	–	–	–	–	–	–	–
Burmese	–	–	–	–	–	–	–	–	–	–
Indonesian	–	–	–	–	–	–	–	–	–	–
Malayan	–	–	–	–	–	–	–	–	–	–
Okinawan	–	–	–	–	–	–	–	–	–	–
Pakistani	–	–	–	–	–	–	–	–	–	–
Sri Lankan	–	–	–	–	–	–	–	–	–	–
All other Asian	–	2	–	–	1	–	–	–	–	–
Pacific Islander	–	–	–	–	1	–	–	–	–	–
Hawaiian	–	–	–	–	1	–	–	–	–	–
Samoan	–	–	–	–	–	–	–	–	–	–
Guamanian	–	–	–	–	–	–	–	–	–	–
Other Pacific Islander	–	–	–	–	–	–	–	–	–	–
Tongan	–	–	–	–	–	–	–	–	–	–
Tahitian	–	–	–	–	–	–	–	–	–	–
Northern Mariana Islander	–	–	–	–	–	–	–	–	–	–
Palauan	–	–	–	–	–	–	–	–	–	–
Fijian	–	–	–	–	–	–	–	–	–	–
All other Pacific Islander	–	–	–	–	–	–	–	–	–	–
Other race	3	6	10	–	1	2	4	1	–	2
HISPANIC ORIGIN OF HOUSEHOLDER										
Occupied housing units	**889**	**1 462**	**5 164**	**742**	**858**	**543**	**1 295**	**379**	**400**	**2 241**
Hispanic origin (of any race)	5	16	27	2	1	4	21	1	–	18
Mexican	5	9	14	–	–	2	20	1	–	12
Puerto Rican	–	2	2	1	–	–	–	–	–	5
Cuban	–	3	–	–	–	–	–	–	–	–
Other Hispanic	–	2	11	1	1	2	1	–	–	1
Not of Hispanic origin	884	1 446	5 137	740	857	539	1 274	378	400	2 223
RACE AND HISPANIC ORIGIN OF HOUSEHOLDER										
Occupied housing units	**889**	**1 462**	**5 164**	**742**	**858**	**543**	**1 295**	**379**	**400**	**2 241**
White	871	1 449	5 098	741	852	540	1 287	377	396	2 222
Hispanic origin	2	10	16	2	–	2	17	–	–	16
Not of Hispanic origin	869	1 439	5 082	739	852	538	1 270	377	396	2 206
Black	11	–	6	–	–	1	1	–	–	3
Hispanic origin	–	–	–	–	–	–	–	–	–	–
Not of Hispanic origin	11	–	6	–	–	1	1	–	–	3
American Indian, Eskimo, or Aleut	3	2	26	1	1	–	3	1	4	9
Hispanic origin	–	–	2	–	–	–	–	–	–	–
Not of Hispanic origin	3	2	24	1	1	–	3	1	4	9
Asian or Pacific Islander	1	5	24	–	4	–	–	–	–	5
Hispanic origin	–	–	–	–	–	–	–	–	–	–
Not of Hispanic origin	1	5	24	–	4	–	–	–	–	5
Other race	3	6	10	–	1	2	4	1	–	2
Hispanic origin	3	6	9	–	1	2	4	1	–	2
Not of Hispanic origin	–	–	1	–	–	–	–	–	–	–
PERCENT DISTRIBUTION BY RACE OF HOUSEHOLDER										
Occupied housing units	**100.0**	**100.0**	**100.0**	**100.0**	**100.0**	**100.0**	**100.0**	**100.0**	**100.0**	**100.0**
White	98.0	99.1	98.7	99.9	99.3	99.4	99.4	99.5	99.0	99.2
Black	1.2	–	.1	–	–	.2	.1	–	–	.1
American Indian, Eskimo, or Aleut	.3	.1	.5	.1	.1	–	.2	.3	1.0	.4
American Indian	.3	.1	.5	.1	–	–	.2	.3	1.0	.4
Asian or Pacific Islander	.1	.3	.5	–	.5	–	–	–	–	.2
Asian	.1	.3	.5	–	.3	–	–	–	–	.2
Pacific Islander	–	–	–	–	.1	–	–	–	–	–
Other race	.3	.4	.2	–	.1	.4	.3	.3	–	.1
PERCENT DISTRIBUTION BY HISPANIC ORIGIN OF HOUSEHOLDER										
Occupied housing units	**100.0**	**100.0**	**100.0**	**100.0**	**100.0**	**100.0**	**100.0**	**100.0**	**100.0**	**100.0**
Hispanic origin (of any race)	.6	1.1	.5	.3	.1	.7	1.6	.3	–	.8
Mexican	.6	.6	.3	–	–	.4	1.5	.3	–	.5
Puerto Rican	–	.1	–	.1	–	–	–	–	–	.2
Cuban	–	.2	–	–	–	–	–	–	–	–
Other Hispanic	–	.1	.2	.1	.1	.4	.1	–	–	–
Not of Hispanic origin	99.4	98.9	99.5	99.7	99.9	99.3	98.4	99.7	100.0	99.2
PERCENT OF HOUSEHOLDERS WHITE, NOT OF HISPANIC ORIGIN										
Occupied housing units	**100.0**	**100.0**	**100.0**	**100.0**	**100.0**	**100.0**	**100.0**	**100.0**	**100.0**	**100.0**
White	98.0	99.1	98.7	99.9	99.3	99.4	99.4	99.5	99.0	99.2
Not of Hispanic origin	97.8	98.4	98.4	99.6	99.3	99.1	98.1	99.5	99.0	98.4

TIPSII [UPF] GH155 CENSUS90 72583600 06/22/92 5:25 PM MACHINE: C DATA:CENSUS90*H1TIPSDA55. 06/19/92 14:06:28 TAPE: NONE FRAME: 92
TSF:CENSUS90*92. 06/19/92 14:08:03 UTF:CENSUS90*93. 06/19/92 14:08:03 META:CENSUS90*H1TABLES55. 06/19/92 14:27:03

Table 5. **Occupied Housing Units by Race and Hispanic Origin of Householder: 1990**—Con.

[For definitions of terms and meanings of symbols, see text]

Place and [In Selected States] County Subdivision [1,000 or More Persons]	Verona city	Verona town	Vienna town	Vinland town	Viroqua city	Viroqua town	Wabeno town	Wales village	Walworth village	Walworth town
RACE OF HOUSEHOLDER										
Occupied housing units	**1 915**	**654**	**422**	**595**	**1 748**	**492**	**383**	**721**	**658**	**457**
White	1 900	649	421	592	1 746	492	344	715	651	453
Black	5	–	–	–	–	–	–	3	–	1
American Indian, Eskimo, or Aleut	5	2	–	1	–	–	39	–	1	–
American Indian	5	2	–	1	–	–	39	–	1	–
Eskimo	–	–	–	–	–	–	–	–	–	–
Aleut	–	–	–	–	–	–	–	–	–	–
Asian or Pacific Islander	5	3	–	1	2	–	–	–	5	2
Asian	5	3	–	1	2	–	–	–	5	2
Chinese	–	–	–	–	–	–	–	–	1	–
Filipino	3	–	–	–	1	–	–	–	–	1
Japanese	–	–	–	–	1	–	–	–	4	1
Asian Indian	–	2	–	1	–	–	–	–	–	–
Korean	–	1	–	–	–	–	–	–	–	–
Vietnamese	–	–	–	–	–	–	–	–	–	–
Cambodian	–	–	–	–	–	–	–	–	–	–
Hmong	–	–	–	–	–	–	–	–	–	–
Laotian	–	–	–	–	–	–	–	–	–	–
Thai	1	–	–	–	–	–	–	–	–	–
Other Asian	1	–	–	–	–	–	–	–	–	–
Bangladeshi	–	–	–	–	–	–	–	–	–	–
Burmese	–	–	–	–	–	–	–	–	–	–
Indonesian	–	–	–	–	–	–	–	–	–	–
Malayan	–	–	–	–	–	–	–	–	–	–
Okinawan	–	–	–	–	–	–	–	–	–	–
Pakistani	–	–	–	–	–	–	–	–	–	–
Sri Lankan	–	–	–	–	–	–	–	–	–	–
All other Asian	1	–	–	–	–	–	–	–	–	–
Pacific Islander	–	–	–	–	–	–	–	–	–	–
Hawaiian	–	–	–	–	–	–	–	–	–	–
Samoan	–	–	–	–	–	–	–	–	–	–
Guamanian	–	–	–	–	–	–	–	–	–	–
Other Pacific Islander	–	–	–	–	–	–	–	–	–	–
Tongan	–	–	–	–	–	–	–	–	–	–
Tahitian	–	–	–	–	–	–	–	–	–	–
Northern Mariana Islander	–	–	–	–	–	–	–	–	–	–
Palauan	–	–	–	–	–	–	–	–	–	–
Fijian	–	–	–	–	–	–	–	–	–	–
All other Pacific Islander	–	–	–	–	–	–	–	–	–	–
Other race	–	–	1	1	–	–	–	3	1	1
HISPANIC ORIGIN OF HOUSEHOLDER										
Occupied housing units	**1 915**	**654**	**422**	**595**	**1 748**	**492**	**383**	**721**	**658**	**457**
Hispanic origin (of any race)	8	3	1	4	2	–	2	4	6	6
Mexican	2	2	–	3	1	–	2	4	5	5
Puerto Rican	1	–	–	–	–	–	–	–	–	1
Cuban	–	–	–	–	–	–	–	–	–	–
Other Hispanic	5	1	1	1	1	–	–	–	1	–
Not of Hispanic origin	1 907	651	421	591	1 746	492	381	717	652	451
RACE AND HISPANIC ORIGIN OF HOUSEHOLDER										
Occupied housing units	**1 915**	**654**	**422**	**595**	**1 748**	**492**	**383**	**721**	**658**	**457**
White	1 900	649	421	592	1 746	492	344	715	651	453
Hispanic origin	8	3	–	2	2	–	1	1	5	5
Not of Hispanic origin	1 892	646	421	590	1 744	492	343	714	646	448
Black	5	–	–	–	–	–	–	3	–	1
Hispanic origin	–	–	–	–	–	–	–	–	–	–
Not of Hispanic origin	5	–	–	–	–	–	–	3	–	1
American Indian, Eskimo, or Aleut	5	2	–	1	–	–	39	–	1	–
Hispanic origin	–	–	–	1	–	–	1	–	–	–
Not of Hispanic origin	5	2	–	–	–	–	38	–	1	–
Asian or Pacific Islander	5	3	–	1	2	–	–	–	5	2
Hispanic origin	–	–	–	–	–	–	–	–	–	–
Not of Hispanic origin	5	3	–	1	2	–	–	–	5	2
Other race	–	–	1	1	–	–	–	3	1	1
Hispanic origin	–	–	1	1	–	–	–	3	1	1
Not of Hispanic origin	–	–	–	–	–	–	–	–	–	–
PERCENT DISTRIBUTION BY RACE OF HOUSEHOLDER										
Occupied housing units	**100.0**	**100.0**	**100.0**	**100.0**	**100.0**	**100.0**	**100.0**	**100.0**	**100.0**	**100.0**
White	99.2	99.2	99.8	99.5	99.9	100.0	89.8	99.2	98.9	99.1
Black	.3	–	–	–	–	–	–	.4	–	.2
American Indian, Eskimo, or Aleut	.3	.3	–	.2	–	–	10.2	–	.2	–
American Indian	.3	.3	–	.2	–	–	10.2	–	.2	–
Asian or Pacific Islander	.3	.5	–	.2	.1	–	–	–	.8	.4
Asian	.3	.5	–	.2	.1	–	–	–	.8	.4
Pacific Islander	–	–	–	–	–	–	–	–	–	–
Other race	–	–	.2	.2	–	–	–	.4	.2	.2
PERCENT DISTRIBUTION BY HISPANIC ORIGIN OF HOUSEHOLDER										
Occupied housing units	**100.0**	**100.0**	**100.0**	**100.0**	**100.0**	**100.0**	**100.0**	**100.0**	**100.0**	**100.0**
Hispanic origin (of any race)	.4	.5	.2	.7	.1	–	.5	.6	.9	1.3
Mexican	.1	.3	–	.5	.1	–	.5	.6	.8	1.1
Puerto Rican	.1	–	–	–	–	–	–	–	–	.2
Cuban	–	–	–	–	–	–	–	–	–	–
Other Hispanic	.3	.2	.2	.2	.1	–	–	–	.2	–
Not of Hispanic origin	99.6	99.5	99.8	99.3	99.9	100.0	99.5	99.4	99.1	98.7
PERCENT OF HOUSEHOLDERS WHITE, NOT OF HISPANIC ORIGIN										
Occupied housing units	**100.0**	**100.0**	**100.0**	**100.0**	**100.0**	**100.0**	**100.0**	**100.0**	**100.0**	**100.0**
White	99.2	99.2	99.8	99.5	99.9	100.0	89.8	99.2	98.9	99.1
Not of Hispanic origin	98.8	98.8	99.8	99.2	99.8	100.0	89.6	99.0	98.2	98.0

TIPSII [UPF] GH155 CENSUS90 72583600 06/22/92 5:25 PM MACHINE: C DATA:CENSUS90*H1TIPSDA55. 06/19/92 14:06:28 TAPE: NONE FRAME: 93
TSF:CENSUS90*92. 06/19/92 14:08:03 UTF:CENSUS90*93. 06/19/92 14:08:03 META:CENSUS90*H1TABLES55. 06/19/92 14:27:03

Table 5. **Occupied Housing Units by Race and Hispanic Origin of Householder: 1990**—Con.

[For definitions of terms and meanings of symbols, see text]

Place and [In Selected States] County Subdivision [1,000 or More Persons]	Warren town, St. Croix County	Washburn city	Washington town, Eau Claire County	Washington town, Shawano County	Washington town, Vilas County	Waterford village	Waterford town	Waterford North CDP	Waterloo city	Watertown city
RACE OF HOUSEHOLDER										
Occupied housing units	**316**	**891**	**2 144**	**642**	**480**	**903**	**1 469**	**577**	**1 017**	**6 827**
White	314	853	2 130	639	477	895	1 451	575	1 008	6 761
Black	–	3	2	–	1	–	2	–	–	6
American Indian, Eskimo, or Aleut	–	33	2	3	2	2	7	1	1	19
American Indian	–	33	2	3	2	2	7	1	1	19
Eskimo	–	–	–	–	–	–	–	–	–	–
Aleut	–	–	–	–	–	–	–	–	–	–
Asian or Pacific Islander	1	1	9	–	–	1	3	–	1	18
Asian	1	1	9	–	–	1	3	–	1	15
Chinese	–	–	3	–	–	–	1	–	–	2
Filipino	–	–	2	–	–	–	1	–	–	2
Japanese	1	–	–	–	–	–	1	–	–	2
Asian Indian	–	–	1	–	–	–	–	–	–	5
Korean	–	1	1	–	–	1	–	–	–	1
Vietnamese	–	–	1	–	–	–	–	–	1	1
Cambodian	–	–	–	–	–	–	–	–	–	–
Hmong	–	–	–	–	–	–	–	–	–	1
Laotian	–	–	–	–	–	–	–	–	–	–
Thai	–	–	1	–	–	–	–	–	–	1
Other Asian	–	–	–	–	–	–	–	–	–	–
Bangladeshi	–	–	–	–	–	–	–	–	–	–
Burmese	–	–	–	–	–	–	–	–	–	–
Indonesian	–	–	–	–	–	–	–	–	–	–
Malayan	–	–	–	–	–	–	–	–	–	–
Okinawan	–	–	–	–	–	–	–	–	–	–
Pakistani	–	–	–	–	–	–	–	–	–	–
Sri Lankan	–	–	–	–	–	–	–	–	–	–
All other Asian	–	–	–	–	–	–	–	–	–	–
Pacific Islander	–	–	–	–	–	–	–	–	–	3
Hawaiian	–	–	–	–	–	–	–	–	–	2
Samoan	–	–	–	–	–	–	–	–	–	–
Guamanian	–	–	–	–	–	–	–	–	–	1
Other Pacific Islander	–	–	–	–	–	–	–	–	–	–
Tongan	–	–	–	–	–	–	–	–	–	–
Tahitian	–	–	–	–	–	–	–	–	–	–
Northern Mariana Islander	–	–	–	–	–	–	–	–	–	–
Palauan	–	–	–	–	–	–	–	–	–	–
Fijian	–	–	–	–	–	–	–	–	–	–
All other Pacific Islander	–	–	–	–	–	–	–	–	–	–
Other race	1	1	1	–	–	5	6	1	7	23
HISPANIC ORIGIN OF HOUSEHOLDER										
Occupied housing units	**316**	**891**	**2 144**	**642**	**480**	**903**	**1 469**	**577**	**1 017**	**6 827**
Hispanic origin (of any race)	1	2	3	1	–	8	12	3	13	60
Mexican	1	–	1	1	–	7	8	1	11	49
Puerto Rican	–	1	–	–	–	–	3	2	–	2
Cuban	–	–	–	–	–	–	–	–	–	1
Other Hispanic	–	1	2	–	–	1	1	–	2	8
Not of Hispanic origin	315	889	2 141	641	480	895	1 457	574	1 004	6 767
RACE AND HISPANIC ORIGIN OF HOUSEHOLDER										
Occupied housing units	**316**	**891**	**2 144**	**642**	**480**	**903**	**1 469**	**577**	**1 017**	**6 827**
White	314	853	2 130	639	477	895	1 451	575	1 008	6 761
Hispanic origin	–	1	2	1	–	3	6	2	6	36
Not of Hispanic origin	314	852	2 128	638	477	892	1 445	573	1 002	6 725
Black	–	3	2	–	1	–	2	–	–	6
Hispanic origin	–	–	–	–	–	–	–	–	–	–
Not of Hispanic origin	–	3	2	–	1	–	2	–	–	6
American Indian, Eskimo, or Aleut	–	33	2	3	2	2	7	1	1	19
Hispanic origin	–	–	–	–	–	–	–	–	–	–
Not of Hispanic origin	–	33	2	3	2	2	7	1	1	19
Asian or Pacific Islander	1	1	9	–	–	1	3	–	1	18
Hispanic origin	–	–	–	–	–	–	–	–	–	1
Not of Hispanic origin	1	1	9	–	–	1	3	–	1	17
Other race	1	1	1	–	–	5	6	1	7	23
Hispanic origin	1	1	1	–	–	5	6	1	7	23
Not of Hispanic origin	–	–	–	–	–	–	–	–	–	–
PERCENT DISTRIBUTION BY RACE OF HOUSEHOLDER										
Occupied housing units	**100.0**	**100.0**	**100.0**	**100.0**	**100.0**	**100.0**	**100.0**	**100.0**	**100.0**	**100.0**
White	99.4	95.7	99.3	99.5	99.4	99.1	98.8	99.7	99.1	99.0
Black	–	.3	.1	–	.2	–	.1	–	–	.1
American Indian, Eskimo, or Aleut	–	3.7	.1	.5	.4	.2	.5	.2	.1	.3
American Indian	–	3.7	.1	.5	.4	.2	.5	.2	.1	.3
Asian or Pacific Islander	.3	.1	.4	–	–	.1	.2	–	.1	.3
Asian	.3	.1	.4	–	–	.1	.2	–	.1	.2
Pacific Islander	–	–	–	–	–	–	–	–	–	–
Other race	.3	.1	–	–	–	.6	.4	.2	.7	.3
PERCENT DISTRIBUTION BY HISPANIC ORIGIN OF HOUSEHOLDER										
Occupied housing units	**100.0**	**100.0**	**100.0**	**100.0**	**100.0**	**100.0**	**100.0**	**100.0**	**100.0**	**100.0**
Hispanic origin (of any race)	.3	.2	.1	.2	–	.9	.8	.5	1.3	.9
Mexican	.3	–	–	.2	–	.8	.5	.2	1.1	.7
Puerto Rican	–	.1	–	–	–	–	.2	.3	–	–
Cuban	–	–	–	–	–	–	–	–	–	–
Other Hispanic	–	.1	.1	–	–	.1	.1	–	.2	.1
Not of Hispanic origin	99.7	99.8	99.9	99.8	100.0	99.1	99.2	99.5	98.7	99.1
PERCENT OF HOUSEHOLDERS WHITE, NOT OF HISPANIC ORIGIN										
Occupied housing units	**100.0**	**100.0**	**100.0**	**100.0**	**100.0**	**100.0**	**100.0**	**100.0**	**100.0**	**100.0**
White	99.4	95.7	99.3	99.5	99.4	99.1	98.8	99.7	99.1	99.0
Not of Hispanic origin	99.4	95.6	99.3	99.4	99.4	98.8	98.4	99.3	98.5	98.5

TIPSII [UPF] GH155 CENSUS90 72583600 06/22/92 5:25 PM MACHINE: C DATA:CENSUS90*H1TIPSDA55. 06/19/92 14:06:28 TAPE: NONE FRAME: 94
TSF:CENSUS90*92. 06/19/92 14:08:03 UTF:CENSUS90*93. 06/19/92 14:08:03 META:CENSUS90*H1TABLES55. 06/19/92 14:27:03

Table 5. **Occupied Housing Units by Race and Hispanic Origin of Householder: 1990**—Con.

[For definitions of terms and meanings of symbols, see text]

Place and [In Selected States] County Subdivision [1,000 or More Persons]	Watertown town	Waukesha city	Waukesha town	Waunakee village	Waupaca city	Waupaca town	Waupun city	Waupun town	Wausau city	Wausau town
RACE OF HOUSEHOLDER										
Occupied housing units	**639**	**21 235**	**2 422**	**2 002**	**2 029**	**391**	**2 750**	**492**	**14 718**	**708**
White	638	20 507	2 394	1 999	2 002	388	2 721	490	14 282	706
Black	–	80	10	–	–	–	5	–	11	–
American Indian, Eskimo, or Aleut	–	34	1	1	11	1	7	–	67	1
American Indian	–	34	1	1	11	1	7	–	64	1
Eskimo	–	–	–	–	–	–	–	–	1	–
Aleut	–	–	–	–	–	–	–	–	2	–
Asian or Pacific Islander	1	187	4	1	1	–	5	1	349	1
Asian	1	184	4	1	1	–	4	1	348	1
Chinese	–	40	–	–	–	–	2	–	3	–
Filipino	1	18	–	–	–	–	1	1	3	–
Japanese	–	12	–	–	–	–	1	–	5	–
Asian Indian	–	47	3	–	–	–	–	–	16	–
Korean	–	11	–	1	–	–	–	–	3	–
Vietnamese	–	9	–	–	1	–	–	–	2	–
Cambodian	–	–	–	–	–	–	–	–	3	–
Hmong	–	–	–	–	–	–	–	–	287	1
Laotian	–	34	–	–	–	–	–	–	19	–
Thai	–	1	–	–	–	–	–	–	1	–
Other Asian	–	12	1	–	–	–	–	–	6	–
Bangladeshi	–	–	–	–	–	–	–	–	–	–
Burmese	–	–	–	–	–	–	–	–	–	–
Indonesian	–	2	–	–	–	–	–	–	–	–
Malayan	–	1	–	–	–	–	–	–	–	–
Okinawan	–	–	–	–	–	–	–	–	–	–
Pakistani	–	3	–	–	–	–	–	–	–	–
Sri Lankan	–	–	–	–	–	–	–	–	1	–
All other Asian	–	6	1	–	–	–	–	–	5	–
Pacific Islander	–	3	–	–	–	–	1	–	1	–
Hawaiian	–	2	–	–	–	–	1	–	–	–
Samoan	–	–	–	–	–	–	–	–	–	–
Guamanian	–	1	–	–	–	–	–	–	1	–
Other Pacific Islander	–	–	–	–	–	–	–	–	–	–
Tongan	–	–	–	–	–	–	–	–	–	–
Tahitian	–	–	–	–	–	–	–	–	–	–
Northern Mariana Islander	–	–	–	–	–	–	–	–	–	–
Palauan	–	–	–	–	–	–	–	–	–	–
Fijian	–	–	–	–	–	–	–	–	–	–
All other Pacific Islander	–	–	–	–	–	–	–	–	–	–
Other race	–	427	13	1	15	2	12	1	9	–
HISPANIC ORIGIN OF HOUSEHOLDER										
Occupied housing units	**639**	**21 235**	**2 422**	**2 002**	**2 029**	**391**	**2 750**	**492**	**14 718**	**708**
Hispanic origin (of any race)	3	954	32	10	23	4	26	2	53	1
Mexican	1	670	28	2	17	3	15	1	21	1
Puerto Rican	–	164	1	1	–	–	–	–	4	–
Cuban	–	14	–	4	1	–	2	–	1	–
Other Hispanic	2	106	3	3	5	1	9	1	27	–
Not of Hispanic origin	636	20 281	2 390	1 992	2 006	387	2 724	490	14 665	707
RACE AND HISPANIC ORIGIN OF HOUSEHOLDER										
Occupied housing units	**639**	**21 235**	**2 422**	**2 002**	**2 029**	**391**	**2 750**	**492**	**14 718**	**708**
White	638	20 507	2 394	1 999	2 002	388	2 721	490	14 282	706
Hispanic origin	3	517	19	9	8	2	13	1	29	1
Not of Hispanic origin	635	19 990	2 375	1 990	1 994	386	2 708	489	14 253	705
Black	–	80	10	–	–	–	5	–	11	–
Hispanic origin	–	4	–	–	–	–	1	–	–	–
Not of Hispanic origin	–	76	10	–	–	–	4	–	11	–
American Indian, Eskimo, or Aleut	–	34	1	1	11	1	7	–	67	1
Hispanic origin	–	4	–	–	–	–	–	–	2	–
Not of Hispanic origin	–	30	1	1	11	1	7	–	65	1
Asian or Pacific Islander	1	187	4	1	1	–	5	1	349	1
Hispanic origin	–	5	–	–	–	–	–	–	13	–
Not of Hispanic origin	1	182	4	1	1	–	5	1	336	1
Other race	–	427	13	1	15	2	12	1	9	–
Hispanic origin	–	424	13	1	15	2	12	1	9	–
Not of Hispanic origin	–	3	–	–	–	–	–	–	–	–
PERCENT DISTRIBUTION BY RACE OF HOUSEHOLDER										
Occupied housing units	**100.0**	**100.0**	**100.0**	**100.0**	**100.0**	**100.0**	**100.0**	**100.0**	**100.0**	**100.0**
White	99.8	96.6	98.8	99.9	98.7	99.2	98.9	99.6	97.0	99.7
Black	–	.4	.4	–	–	–	.2	–	.1	–
American Indian, Eskimo, or Aleut	–	.2	–	–	.5	.3	.3	–	.5	.1
American Indian	–	.2	–	–	.5	.3	.3	–	.4	.1
Asian or Pacific Islander	.2	.9	.2	–	–	–	.2	.2	2.4	.1
Asian	.2	.9	.2	–	–	–	.1	.2	2.4	.1
Pacific Islander	–	–	–	–	–	–	–	–	–	–
Other race	–	2.0	.5	–	.7	.5	.4	.2	.1	–
PERCENT DISTRIBUTION BY HISPANIC ORIGIN OF HOUSEHOLDER										
Occupied housing units	**100.0**	**100.0**	**100.0**	**100.0**	**100.0**	**100.0**	**100.0**	**100.0**	**100.0**	**100.0**
Hispanic origin (of any race)	.5	4.5	1.3	.5	1.1	1.0	.9	.4	.4	.1
Mexican	.2	3.2	1.2	.1	.8	.8	.5	.2	.1	.1
Puerto Rican	–	.8	–	–	–	–	–	–	–	–
Cuban	–	.1	–	.2	–	–	.1	–	–	–
Other Hispanic	.3	.5	.1	.1	.2	.3	.3	.2	.2	–
Not of Hispanic origin	99.5	95.5	98.7	99.5	98.9	99.0	99.1	99.6	99.6	99.9
PERCENT OF HOUSEHOLDERS WHITE, NOT OF HISPANIC ORIGIN										
Occupied housing units	**100.0**	**100.0**	**100.0**	**100.0**	**100.0**	**100.0**	**100.0**	**100.0**	**100.0**	**100.0**
White	99.8	96.6	98.8	99.9	98.7	99.2	98.9	99.6	97.0	99.7
Not of Hispanic origin	99.4	94.1	98.1	99.4	98.3	98.7	98.5	99.4	96.8	99.6

TIPSII [UPF] GH155 CENSUS90 72583600 06/22/92 5:25 PM MACHINE: C DATA:CENSUS90*H1TIPSDA55. 06/19/92 14:06:28 TAPE: NONE FRAME: 95
TSF:CENSUS90*92. 06/19/92 14:08:03 UTF:CENSUS90*93. 06/19/92 14:08:03 META:CENSUS90*H1TABLES55. 06/19/92 14:27:03

Table 5. **Occupied Housing Units by Race and Hispanic Origin of Householder: 1990**—Con.

[For definitions of terms and meanings of symbols, see text]

Place and [In Selected States] County Subdivision [1,000 or More Persons]	Wautoma city	Wautoma town	Wauwatosa city	Wayne town, Washington County	Wescott town	West Allis city	West Baraboo village	West Bend city	West Bend town	Westby city
RACE OF HOUSEHOLDER										
Occupied housing units	**748**	**420**	**19 848**	**418**	**1 262**	**26 797**	**394**	**8 686**	**1 629**	**778**
White	742	418	19 528	418	1 220	26 435	391	8 614	1 627	776
Black	–	1	101	–	–	51	1	8	–	–
American Indian, Eskimo, or Aleut	1	–	26	–	38	100	2	21	–	1
American Indian	1	–	26	–	38	98	2	21	–	1
Eskimo	–	–	–	–	–	–	–	–	–	–
Aleut	–	–	–	–	–	2	–	–	–	–
Asian or Pacific Islander	–	–	156	–	2	131	–	22	2	–
Asian	–	–	151	–	1	129	–	21	2	–
Chinese	–	–	69	–	–	43	–	4	–	–
Filipino	–	–	16	–	–	19	–	5	1	–
Japanese	–	–	18	–	–	15	–	1	1	–
Asian Indian	–	–	27	–	1	25	–	2	–	–
Korean	–	–	13	–	–	8	–	2	–	–
Vietnamese	–	–	3	–	–	8	–	1	–	–
Cambodian	–	–	–	–	–	–	–	–	–	–
Hmong	–	–	1	–	–	1	–	5	–	–
Laotian	–	–	1	–	–	4	–	–	–	–
Thai	–	–	–	–	–	–	–	–	–	–
Other Asian	–	–	3	–	–	6	–	1	–	–
Bangladeshi	–	–	–	–	–	–	–	–	–	–
Burmese	–	–	–	–	–	–	–	–	–	–
Indonesian	–	–	–	–	–	–	–	–	–	–
Malayan	–	–	–	–	–	1	–	–	–	–
Okinawan	–	–	–	–	–	–	–	–	–	–
Pakistani	–	–	2	–	–	2	–	–	–	–
Sri Lankan	–	–	–	–	–	–	–	1	–	–
All other Asian	–	–	1	–	–	3	–	–	–	–
Pacific Islander	–	–	5	–	1	2	–	1	–	–
Hawaiian	–	–	4	–	–	2	–	1	–	–
Samoan	–	–	–	–	–	–	–	–	–	–
Guamanian	–	–	1	–	1	–	–	–	–	–
Other Pacific Islander	–	–	–	–	–	–	–	–	–	–
Tongan	–	–	–	–	–	–	–	–	–	–
Tahitian	–	–	–	–	–	–	–	–	–	–
Northern Mariana Islander	–	–	–	–	–	–	–	–	–	–
Palauan	–	–	–	–	–	–	–	–	–	–
Fijian	–	–	–	–	–	–	–	–	–	–
All other Pacific Islander	–	–	–	–	–	–	–	–	–	–
Other race	5	1	37	–	2	80	–	21	–	1
HISPANIC ORIGIN OF HOUSEHOLDER										
Occupied housing units	**748**	**420**	**19 848**	**418**	**1 262**	**26 797**	**394**	**8 686**	**1 629**	**778**
Hispanic origin (of any race)	11	7	137	–	5	287	1	60	2	1
Mexican	8	6	68	–	–	188	1	38	–	1
Puerto Rican	1	–	22	–	–	44	–	6	–	–
Cuban	–	–	8	–	1	10	–	2	–	–
Other Hispanic	2	1	39	–	4	45	–	14	2	–
Not of Hispanic origin	737	413	19 711	418	1 257	26 510	393	8 626	1 627	777
RACE AND HISPANIC ORIGIN OF HOUSEHOLDER										
Occupied housing units	**748**	**420**	**19 848**	**418**	**1 262**	**26 797**	**394**	**8 686**	**1 629**	**778**
White	742	418	19 528	418	1 220	26 435	391	8 614	1 627	776
Hispanic origin	6	6	97	–	2	198	1	40	2	–
Not of Hispanic origin	736	412	19 431	418	1 218	26 237	390	8 574	1 625	776
Black	–	1	101	–	–	51	1	8	–	–
Hispanic origin	–	–	1	–	–	2	–	–	–	–
Not of Hispanic origin	–	1	100	–	–	49	1	8	–	–
American Indian, Eskimo, or Aleut	1	–	26	–	38	100	2	21	–	1
Hispanic origin	–	–	–	–	1	6	–	–	–	–
Not of Hispanic origin	1	–	26	–	37	94	2	21	–	1
Asian or Pacific Islander	–	–	156	–	2	131	–	22	2	–
Hispanic origin	–	–	3	–	–	1	–	–	–	–
Not of Hispanic origin	–	–	153	–	2	130	–	22	2	–
Other race	5	1	37	–	2	80	–	21	–	1
Hispanic origin	5	1	36	–	2	80	–	20	–	1
Not of Hispanic origin	–	–	1	–	–	–	–	1	–	–
PERCENT DISTRIBUTION BY RACE OF HOUSEHOLDER										
Occupied housing units	**100.0**	**100.0**	**100.0**	**100.0**	**100.0**	**100.0**	**100.0**	**100.0**	**100.0**	**100.0**
White	99.2	99.5	98.4	100.0	96.7	98.6	99.2	99.2	99.9	99.7
Black	–	.2	.5	–	–	.2	.3	.1	–	–
American Indian, Eskimo, or Aleut	.1	–	.1	–	3.0	.4	.5	.2	–	.1
American Indian	.1	–	.1	–	3.0	.4	.5	.2	–	.1
Asian or Pacific Islander	–	–	.8	–	.2	.5	–	.3	.1	–
Asian	–	–	.8	–	.1	.5	–	.2	.1	–
Pacific Islander	–	–	–	–	.1	–	–	–	–	–
Other race	.7	.2	.2	–	.2	.3	–	.2	–	.1
PERCENT DISTRIBUTION BY HISPANIC ORIGIN OF HOUSEHOLDER										
Occupied housing units	**100.0**	**100.0**	**100.0**	**100.0**	**100.0**	**100.0**	**100.0**	**100.0**	**100.0**	**100.0**
Hispanic origin (of any race)	1.5	1.7	.7	–	.4	1.1	.3	.7	.1	.1
Mexican	1.1	1.4	.3	–	–	.7	.3	.4	–	.1
Puerto Rican	.1	–	.1	–	–	.2	–	.1	–	–
Cuban	–	–	–	–	.1	–	–	–	–	–
Other Hispanic	.3	.2	.2	–	.3	.2	–	.2	.1	–
Not of Hispanic origin	98.5	98.3	99.3	100.0	99.6	98.9	99.7	99.3	99.9	99.9
PERCENT OF HOUSEHOLDERS WHITE, NOT OF HISPANIC ORIGIN										
Occupied housing units	**100.0**	**100.0**	**100.0**	**100.0**	**100.0**	**100.0**	**100.0**	**100.0**	**100.0**	**100.0**
White	99.2	99.5	98.4	100.0	96.7	98.6	99.2	99.2	99.9	99.7
Not of Hispanic origin	98.4	98.1	97.9	100.0	96.5	97.9	99.0	98.7	99.8	99.7

TIPSII [UPF] GH155 CENSUS90 72583600 06/22/92 5:25 PM MACHINE: C DATA:CENSUS90*H1TIPSDA55. 06/19/92 14:06:28 TAPE: NONE FRAME: 96
TSF:CENSUS90*92. 06/19/92 14:08:03 UTF:CENSUS90*93. 06/19/92 14:08:03 META:CENSUS90*H1TABLES55. 06/19/92 14:27:03

Table 5. **Occupied Housing Units by Race and Hispanic Origin of Householder: 1990**—Con.

[For definitions of terms and meanings of symbols, see text]

Place and [In Selected States] County Subdivision [1,000 or More Persons]	Westfield village	Westford town, Dodge County	West Kewaunee town	West Milwaukee village	Weston CDP	Weston town, Marathon County	West Point town	Westport town	West Salem village	Weyauwega city
RACE OF HOUSEHOLDER										
Occupied housing units	**459**	**441**	**403**	**1 971**	**3 547**	**4 123**	**504**	**995**	**1 290**	**639**
White	457	437	401	1 907	3 505	4 080	502	984	1 285	637
Black	1	–	2	13	3	3	–	4	2	–
American Indian, Eskimo, or Aleut	–	3	–	13	20	21	–	2	3	1
American Indian	–	3	–	13	20	21	–	2	3	1
Eskimo	–	–	–	–	–	–	–	–	–	–
Aleut	–	–	–	–	–	–	–	–	–	–
Asian or Pacific Islander	–	1	–	17	15	15	–	3	–	1
Asian	–	1	–	16	15	15	–	3	–	1
Chinese	–	–	–	3	4	4	–	2	–	1
Filipino	–	–	–	5	1	1	–	–	–	–
Japanese	–	–	–	1	–	–	–	1	–	–
Asian Indian	–	–	–	1	2	2	–	–	–	–
Korean	–	1	–	2	–	–	–	–	–	–
Vietnamese	–	–	–	1	4	4	–	–	–	–
Cambodian	–	–	–	–	–	–	–	–	–	–
Hmong	–	–	–	–	3	3	–	–	–	–
Laotian	–	–	–	1	–	–	–	–	–	–
Thai	–	–	–	–	–	–	–	–	–	–
Other Asian	–	–	–	2	1	1	–	–	–	–
Bangladeshi	–	–	–	–	–	–	–	–	–	–
Burmese	–	–	–	–	–	–	–	–	–	–
Indonesian	–	–	–	–	–	–	–	–	–	–
Malayan	–	–	–	–	–	–	–	–	–	–
Okinawan	–	–	–	–	–	–	–	–	–	–
Pakistani	–	–	–	1	1	1	–	–	–	–
Sri Lankan	–	–	–	–	–	–	–	–	–	–
All other Asian	–	–	–	1	–	–	–	–	–	–
Pacific Islander	–	–	–	1	–	–	–	–	–	–
Hawaiian	–	–	–	1	–	–	–	–	–	–
Samoan	–	–	–	–	–	–	–	–	–	–
Guamanian	–	–	–	–	–	–	–	–	–	–
Other Pacific Islander	–	–	–	–	–	–	–	–	–	–
Tongan	–	–	–	–	–	–	–	–	–	–
Tahitian	–	–	–	–	–	–	–	–	–	–
Northern Mariana Islander	–	–	–	–	–	–	–	–	–	–
Palauan	–	–	–	–	–	–	–	–	–	–
Fijian	–	–	–	–	–	–	–	–	–	–
All other Pacific Islander	–	–	–	–	–	–	–	–	–	–
Other race	1	–	–	21	4	4	2	2	–	–
HISPANIC ORIGIN OF HOUSEHOLDER										
Occupied housing units	**459**	**441**	**403**	**1 971**	**3 547**	**4 123**	**504**	**995**	**1 290**	**639**
Hispanic origin (of any race)	2	–	1	56	10	11	2	5	4	1
Mexican	1	–	1	28	6	7	1	2	1	–
Puerto Rican	–	–	–	22	2	2	–	–	–	–
Cuban	–	–	–	–	–	–	–	–	–	–
Other Hispanic	1	–	–	6	2	2	1	3	3	1
Not of Hispanic origin	457	441	402	1 915	3 537	4 112	502	990	1 286	638
RACE AND HISPANIC ORIGIN OF HOUSEHOLDER										
Occupied housing units	**459**	**441**	**403**	**1 971**	**3 547**	**4 123**	**504**	**995**	**1 290**	**639**
White	457	437	401	1 907	3 505	4 080	502	984	1 285	637
Hispanic origin	1	–	1	35	7	8	–	3	4	1
Not of Hispanic origin	456	437	400	1 872	3 498	4 072	502	981	1 281	636
Black	1	–	2	13	3	3	–	4	2	–
Hispanic origin	–	–	–	–	–	–	–	–	–	–
Not of Hispanic origin	1	–	2	13	3	3	–	4	2	–
American Indian, Eskimo, or Aleut	–	3	–	13	20	21	–	2	3	1
Hispanic origin	–	–	–	–	–	–	–	–	–	–
Not of Hispanic origin	–	3	–	13	20	21	–	2	3	1
Asian or Pacific Islander	–	1	–	17	15	15	–	3	–	1
Hispanic origin	–	–	–	–	–	–	–	–	–	–
Not of Hispanic origin	–	1	–	17	15	15	–	3	–	1
Other race	1	–	–	21	4	4	2	2	–	–
Hispanic origin	1	–	–	21	3	3	2	2	–	–
Not of Hispanic origin	–	–	–	–	1	1	–	–	–	–
PERCENT DISTRIBUTION BY RACE OF HOUSEHOLDER										
Occupied housing units	**100.0**	**100.0**	**100.0**	**100.0**	**100.0**	**100.0**	**100.0**	**100.0**	**100.0**	**100.0**
White	99.6	99.1	99.5	96.8	98.8	99.0	99.6	98.9	99.6	99.7
Black	.2	–	.5	.7	.1	.1	–	.4	.2	–
American Indian, Eskimo, or Aleut	–	.7	–	.7	.6	.5	–	.2	.2	.2
American Indian	–	.7	–	.7	.6	.5	–	.2	.2	.2
Asian or Pacific Islander	–	.2	–	.9	.4	.4	–	.3	–	.2
Asian	–	.2	–	.8	.4	.4	–	.3	–	.2
Pacific Islander	–	–	–	.1	–	–	–	–	–	–
Other race	.2	–	–	1.1	.1	.1	.4	.2	–	–
PERCENT DISTRIBUTION BY HISPANIC ORIGIN OF HOUSEHOLDER										
Occupied housing units	**100.0**	**100.0**	**100.0**	**100.0**	**100.0**	**100.0**	**100.0**	**100.0**	**100.0**	**100.0**
Hispanic origin (of any race)	.4	–	.2	2.8	.3	.3	.4	.5	.3	.2
Mexican	.2	–	.2	1.4	.2	.2	.2	.2	.1	–
Puerto Rican	–	–	–	1.1	.1	–	–	–	–	–
Cuban	–	–	–	–	–	–	–	–	–	–
Other Hispanic	.2	–	–	.3	.1	–	.2	.3	.2	.2
Not of Hispanic origin	99.6	100.0	99.8	97.2	99.7	99.7	99.6	99.5	99.7	99.8
PERCENT OF HOUSEHOLDERS WHITE, NOT OF HISPANIC ORIGIN										
Occupied housing units	**100.0**	**100.0**	**100.0**	**100.0**	**100.0**	**100.0**	**100.0**	**100.0**	**100.0**	**100.0**
White	99.6	99.1	99.5	96.8	98.8	99.0	99.6	98.9	99.6	99.7
Not of Hispanic origin	99.3	99.1	99.3	95.0	98.6	98.8	99.6	98.6	99.3	99.5

TIPSII [UPF] GH155 CENSUS90 72583600 06/22/92 5:25 PM MACHINE: C DATA:CENSUS90*H1TIPSDA55. 06/19/92 14:06:28 TAPE: NONE FRAME: 97
TSF:CENSUS90*92. 06/19/92 14:08:03 UTF:CENSUS90*93. 06/19/92 14:08:03 META:CENSUS90*H1TABLES55. 06/19/92 14:27:03

Table 5. **Occupied Housing Units by Race and Hispanic Origin of Householder: 1990**—Con.

[For definitions of terms and meanings of symbols, see text]

Place and [In Selected States] County Subdivision [1,000 or More Persons]	Wheatland town, Kenosha County	Wheaton town	Whitefish Bay village	Whitehall city	Whitewater city	Whitewater town	Whiting village	Williams Bay village	Wilson town, Sheboygan County	Winchester town, Winnebago County
RACE OF HOUSEHOLDER										
Occupied housing units	**1 112**	**764**	**5 447**	**624**	**3 631**	**497**	**637**	**844**	**1 020**	**507**
White	1 104	763	5 359	623	3 482	490	633	835	1 016	507
Black	3	–	24	–	44	2	–	–	–	–
American Indian, Eskimo, or Aleut	2	–	1	–	8	2	–	–	3	–
American Indian	2	–	1	–	8	2	–	–	3	–
Eskimo	–	–	–	–	–	–	–	–	–	–
Aleut	–	–	–	–	–	–	–	–	–	–
Asian or Pacific Islander	–	1	56	1	71	2	4	1	–	–
Asian	–	–	56	–	70	2	4	1	–	–
Chinese	–	–	16	–	25	–	–	–	–	–
Filipino	–	–	4	–	4	–	–	1	–	–
Japanese	–	–	6	–	4	–	–	–	–	–
Asian Indian	–	–	18	–	8	2	1	–	–	–
Korean	–	–	7	–	9	–	–	–	–	–
Vietnamese	–	–	3	–	5	–	–	–	–	–
Cambodian	–	–	–	–	–	–	–	–	–	–
Hmong	–	–	–	–	3	–	3	–	–	–
Laotian	–	–	–	–	1	–	–	–	–	–
Thai	–	–	–	–	–	–	–	–	–	–
Other Asian	–	–	2	–	11	–	–	–	–	–
Bangladeshi	–	–	–	–	–	–	–	–	–	–
Burmese	–	–	–	–	–	–	–	–	–	–
Indonesian	–	–	–	–	9	–	–	–	–	–
Malayan	–	–	–	–	1	–	–	–	–	–
Okinawan	–	–	–	–	–	–	–	–	–	–
Pakistani	–	–	–	–	–	–	–	–	–	–
Sri Lankan	–	–	–	–	–	–	–	–	–	–
All other Asian	–	–	2	–	1	–	–	–	–	–
Pacific Islander	–	1	–	1	1	–	–	–	–	–
Hawaiian	–	–	–	1	1	–	–	–	–	–
Samoan	–	–	–	–	–	–	–	–	–	–
Guamanian	–	1	–	–	–	–	–	–	–	–
Other Pacific Islander	–	–	–	–	–	–	–	–	–	–
Tongan	–	–	–	–	–	–	–	–	–	–
Tahitian	–	–	–	–	–	–	–	–	–	–
Northern Mariana Islander	–	–	–	–	–	–	–	–	–	–
Palauan	–	–	–	–	–	–	–	–	–	–
Fijian	–	–	–	–	–	–	–	–	–	–
All other Pacific Islander	–	–	–	–	–	–	–	–	–	–
Other race	3	–	7	–	26	1	–	8	1	–
HISPANIC ORIGIN OF HOUSEHOLDER										
Occupied housing units	**1 112**	**764**	**5 447**	**624**	**3 631**	**497**	**637**	**844**	**1 020**	**507**
Hispanic origin (of any race)	9	1	37	–	64	5	3	17	3	–
Mexican	6	1	10	–	50	3	2	14	1	–
Puerto Rican	–	–	7	–	4	–	–	–	–	–
Cuban	1	–	4	–	1	–	–	–	–	–
Other Hispanic	2	–	16	–	9	2	1	3	2	–
Not of Hispanic origin	1 103	763	5 410	624	3 567	492	634	827	1 017	507
RACE AND HISPANIC ORIGIN OF HOUSEHOLDER										
Occupied housing units	**1 112**	**764**	**5 447**	**624**	**3 631**	**497**	**637**	**844**	**1 020**	**507**
White	1 104	763	5 359	623	3 482	490	633	835	1 016	507
Hispanic origin	6	1	30	–	38	3	3	9	2	–
Not of Hispanic origin	1 098	762	5 329	623	3 444	487	630	826	1 014	507
Black	3	–	24	–	44	2	–	–	–	–
Hispanic origin	–	–	–	–	–	1	–	–	–	–
Not of Hispanic origin	3	–	24	–	44	1	–	–	–	–
American Indian, Eskimo, or Aleut	2	–	1	–	8	2	–	–	3	–
Hispanic origin	–	–	–	–	–	–	–	–	–	–
Not of Hispanic origin	2	–	1	–	8	2	–	–	3	–
Asian or Pacific Islander	–	1	56	1	71	2	4	1	–	–
Hispanic origin	–	–	1	–	–	–	–	–	–	–
Not of Hispanic origin	–	1	55	1	71	2	4	1	–	–
Other race	3	–	7	–	26	1	–	8	1	–
Hispanic origin	3	–	6	–	26	1	–	8	1	–
Not of Hispanic origin	–	–	1	–	–	–	–	–	–	–
PERCENT DISTRIBUTION BY RACE OF HOUSEHOLDER										
Occupied housing units	**100.0**	**100.0**	**100.0**	**100.0**	**100.0**	**100.0**	**100.0**	**100.0**	**100.0**	**100.0**
White	99.3	99.9	98.4	99.8	95.9	98.6	99.4	98.9	99.6	100.0
Black	.3	–	.4	–	1.2	.4	–	–	–	–
American Indian, Eskimo, or Aleut	.2	–	–	–	.2	.4	–	–	.3	–
American Indian	.2	–	–	–	.2	.4	–	–	.3	–
Asian or Pacific Islander	–	.1	1.0	.2	2.0	.4	.6	.1	–	–
Asian	–	–	1.0	–	1.9	.4	.6	.1	–	–
Pacific Islander	–	.1	–	.2	–	–	–	–	–	–
Other race	.3	–	.1	–	.7	.2	–	.9	.1	–
PERCENT DISTRIBUTION BY HISPANIC ORIGIN OF HOUSEHOLDER										
Occupied housing units	**100.0**	**100.0**	**100.0**	**100.0**	**100.0**	**100.0**	**100.0**	**100.0**	**100.0**	**100.0**
Hispanic origin (of any race)	.8	.1	.7	–	1.8	1.0	.5	2.0	.3	–
Mexican	.5	.1	.2	–	1.4	.6	.3	1.7	.1	–
Puerto Rican	–	–	.1	–	.1	–	–	–	–	–
Cuban	.1	–	.1	–	–	–	–	–	–	–
Other Hispanic	.2	–	.3	–	.2	.4	.2	.4	.2	–
Not of Hispanic origin	99.2	99.9	99.3	100.0	98.2	99.0	99.5	98.0	99.7	100.0
PERCENT OF HOUSEHOLDERS WHITE, NOT OF HISPANIC ORIGIN										
Occupied housing units	**100.0**	**100.0**	**100.0**	**100.0**	**100.0**	**100.0**	**100.0**	**100.0**	**100.0**	**100.0**
White	99.3	99.9	98.4	99.8	95.9	98.6	99.4	98.9	99.6	100.0
Not of Hispanic origin	98.7	99.7	97.8	99.8	94.8	98.0	98.9	97.9	99.4	100.0

TIPSII [UPF] GH155 CENSUS90 72583600 06/22/92 5:25 PM MACHINE: C DATA:CENSUS90*H1TIPSDA55. 06/19/92 14:06:28 TAPE: NONE FRAME: 98
TSF:CENSUS90*92. 06/19/92 14:08:03 UTF:CENSUS90*93. 06/19/92 14:08:03 META:CENSUS90*H1TABLES55. 06/19/92 14:27:03

Table 5. **Occupied Housing Units by Race and Hispanic Origin of Householder: 1990**—Con.

[For definitions of terms and meanings of symbols, see text]

Place and [In Selected States] County Subdivision [1,000 or More Persons]	Wind Lake CDP	Wind Point village	Windsor CDP	Windsor town	Winneconne village	Winneconne town	Wisconsin Dells city	Wisconsin Rapids city	Wittenberg village
RACE OF HOUSEHOLDER									
Occupied housing units	**1 265**	**711**	**763**	**1 556**	**777**	**672**	**996**	**7 549**	**401**
White	1 256	692	748	1 534	771	672	986	7 430	390
Black	1	1	5	8	–	–	–	5	–
American Indian, Eskimo, or Aleut	1	–	5	6	4	–	9	47	9
American Indian	1	–	4	5	4	–	9	46	9
Eskimo	–	–	1	1	–	–	–	–	–
Aleut	–	–	–	–	–	–	–	1	–
Asian or Pacific Islander	1	17	–	3	1	–	1	51	2
Asian	–	17	–	3	1	–	1	50	2
Chinese	–	3	–	1	–	–	–	2	–
Filipino	–	1	–	–	–	–	1	3	1
Japanese	–	1	–	1	–	–	–	1	1
Asian Indian	–	6	–	–	1	–	–	7	–
Korean	–	4	–	–	–	–	–	6	–
Vietnamese	–	–	–	–	–	–	–	2	–
Cambodian	–	–	–	–	–	–	–	–	–
Hmong	–	–	–	–	–	–	–	28	–
Laotian	–	–	–	–	–	–	–	1	–
Thai	–	–	–	1	–	–	–	–	–
Other Asian	–	2	–	–	–	–	–	–	–
Bangladeshi	–	–	–	–	–	–	–	–	–
Burmese	–	–	–	–	–	–	–	–	–
Indonesian	–	–	–	–	–	–	–	–	–
Malayan	–	–	–	–	–	–	–	–	–
Okinawan	–	–	–	–	–	–	–	–	–
Pakistani	–	1	–	–	–	–	–	–	–
Sri Lankan	–	1	–	–	–	–	–	–	–
All other Asian	–	–	–	–	–	–	–	–	–
Pacific Islander	1	–	–	–	–	–	–	1	–
Hawaiian	–	–	–	–	–	–	–	1	–
Samoan	–	–	–	–	–	–	–	–	–
Guamanian	1	–	–	–	–	–	–	–	–
Other Pacific Islander	–	–	–	–	–	–	–	–	–
Tongan	–	–	–	–	–	–	–	–	–
Tahitian	–	–	–	–	–	–	–	–	–
Northern Mariana Islander	–	–	–	–	–	–	–	–	–
Palauan	–	–	–	–	–	–	–	–	–
Fijian	–	–	–	–	–	–	–	–	–
All other Pacific Islander	–	–	–	–	–	–	–	–	–
Other race	6	1	5	5	1	–	–	16	–
HISPANIC ORIGIN OF HOUSEHOLDER									
Occupied housing units	**1 265**	**711**	**763**	**1 556**	**777**	**672**	**996**	**7 549**	**401**
Hispanic origin (of any race)	14	2	7	8	2	1	2	31	–
Mexican	9	1	5	6	2	–	1	24	–
Puerto Rican	2	–	–	–	–	1	–	1	–
Cuban	–	–	2	2	–	–	–	–	–
Other Hispanic	3	1	–	–	–	–	1	6	–
Not of Hispanic origin	1 251	709	756	1 548	775	671	994	7 518	401
RACE AND HISPANIC ORIGIN OF HOUSEHOLDER									
Occupied housing units	**1 265**	**711**	**763**	**1 556**	**777**	**672**	**996**	**7 549**	**401**
White	1 256	692	748	1 534	771	672	986	7 430	390
Hispanic origin	8	1	2	3	1	1	2	12	–
Not of Hispanic origin	1 248	691	746	1 531	770	671	984	7 418	390
Black	1	1	5	8	–	–	–	5	–
Hispanic origin	–	–	–	–	–	–	–	–	–
Not of Hispanic origin	1	1	5	8	–	–	–	5	–
American Indian, Eskimo, or Aleut	1	–	5	6	4	–	9	47	9
Hispanic origin	–	–	–	–	–	–	–	3	–
Not of Hispanic origin	1	–	5	6	4	–	9	44	9
Asian or Pacific Islander	1	17	–	3	1	–	1	51	2
Hispanic origin	–	–	–	–	–	–	–	1	–
Not of Hispanic origin	1	17	–	3	1	–	1	50	2
Other race	6	1	5	5	1	–	–	16	–
Hispanic origin	6	1	5	5	1	–	–	15	–
Not of Hispanic origin	–	–	–	–	–	–	–	1	–
PERCENT DISTRIBUTION BY RACE OF HOUSEHOLDER									
Occupied housing units	**100.0**	**100.0**	**100.0**	**100.0**	**100.0**	**100.0**	**100.0**	**100.0**	**100.0**
White	99.3	97.3	98.0	98.6	99.2	100.0	99.0	98.4	97.3
Black	.1	.1	.7	.5	–	–	–	.1	–
American Indian, Eskimo, or Aleut	.1	–	.7	.4	.5	–	.9	.6	2.2
American Indian	.1	–	.5	.3	.5	–	.9	.6	2.2
Asian or Pacific Islander	.1	2.4	–	.2	.1	–	.1	.7	.5
Asian	–	2.4	–	.2	.1	–	.1	.7	.5
Pacific Islander	.1	–	–	–	–	–	–	–	–
Other race	.5	.1	.7	.3	.1	–	–	.2	–
PERCENT DISTRIBUTION BY HISPANIC ORIGIN OF HOUSEHOLDER									
Occupied housing units	**100.0**	**100.0**	**100.0**	**100.0**	**100.0**	**100.0**	**100.0**	**100.0**	**100.0**
Hispanic origin (of any race)	1.1	.3	.9	.5	.3	.1	.2	.4	–
Mexican	.7	.1	.7	.4	.3	–	.1	.3	–
Puerto Rican	.2	–	–	–	–	.1	–	–	–
Cuban	–	–	.3	.1	–	–	–	–	–
Other Hispanic	.2	.1	–	–	–	–	.1	.1	–
Not of Hispanic origin	98.9	99.7	99.1	99.5	99.7	99.9	99.8	99.6	100.0
PERCENT OF HOUSEHOLDERS WHITE, NOT OF HISPANIC ORIGIN									
Occupied housing units	**100.0**	**100.0**	**100.0**	**100.0**	**100.0**	**100.0**	**100.0**	**100.0**	**100.0**
White	99.3	97.3	98.0	98.6	99.2	100.0	99.0	98.4	97.3
Not of Hispanic origin	98.7	97.2	97.8	98.4	99.1	99.9	98.8	98.3	97.3

TIPSII [UPF] GH155 CENSUS90 72583600 06/22/92 5:25 PM MACHINE: C DATA:CENSUS90*H1TIPSDA55. 06/19/92 14:06:28 TAPE: NONE FRAME: 99
TSF:CENSUS90*92. 06/19/92 14:08:03 UTF:CENSUS90*93. 06/19/92 14:08:03 META:CENSUS90*H1TABLES55. 06/19/92 14:27:03

Table 5. **Occupied Housing Units by Race and Hispanic Origin of Householder: 1990**—Con.

[For definitions of terms and meanings of symbols, see text]

Place and [In Selected States] County Subdivision [1,000 or More Persons]	Wolf River town, Winnebago County	Woodmohr town	Woodruff town	Woodville town	Worcester town	Wrightstown village	Wrightstown town	Wyocena town	Yorkville town
RACE OF HOUSEHOLDER									
Occupied housing units	**403**	**348**	**662**	**309**	**623**	**425**	**539**	**452**	**980**
White	403	348	660	308	618	422	535	452	975
Black	–	–	–	–	–	–	–	–	2
American Indian, Eskimo, or Aleut	–	–	2	1	3	1	4	–	2
American Indian	–	–	2	1	3	1	4	–	2
Eskimo	–	–	–	–	–	–	–	–	–
Aleut	–	–	–	–	–	–	–	–	–
Asian or Pacific Islander	–	–	–	–	1	–	–	–	–
Asian	–	–	–	–	1	–	–	–	–
Chinese	–	–	–	–	–	–	–	–	–
Filipino	–	–	–	–	1	–	–	–	–
Japanese	–	–	–	–	–	–	–	–	–
Asian Indian	–	–	–	–	–	–	–	–	–
Korean	–	–	–	–	–	–	–	–	–
Vietnamese	–	–	–	–	–	–	–	–	–
Cambodian	–	–	–	–	–	–	–	–	–
Hmong	–	–	–	–	–	–	–	–	–
Laotian	–	–	–	–	–	–	–	–	–
Thai	–	–	–	–	–	–	–	–	–
Other Asian	–	–	–	–	–	–	–	–	–
Bangladeshi	–	–	–	–	–	–	–	–	–
Burmese	–	–	–	–	–	–	–	–	–
Indonesian	–	–	–	–	–	–	–	–	–
Malayan	–	–	–	–	–	–	–	–	–
Okinawan	–	–	–	–	–	–	–	–	–
Pakistani	–	–	–	–	–	–	–	–	–
Sri Lankan	–	–	–	–	–	–	–	–	–
All other Asian	–	–	–	–	–	–	–	–	–
Pacific Islander	–	–	–	–	–	–	–	–	–
Hawaiian	–	–	–	–	–	–	–	–	–
Samoan	–	–	–	–	–	–	–	–	–
Guamanian	–	–	–	–	–	–	–	–	–
Other Pacific Islander	–	–	–	–	–	–	–	–	–
Tongan	–	–	–	–	–	–	–	–	–
Tahitian	–	–	–	–	–	–	–	–	–
Northern Mariana Islander	–	–	–	–	–	–	–	–	–
Palauan	–	–	–	–	–	–	–	–	–
Fijian	–	–	–	–	–	–	–	–	–
All other Pacific Islander	–	–	–	–	–	–	–	–	–
Other race	–	–	–	–	1	2	–	–	1
HISPANIC ORIGIN OF HOUSEHOLDER									
Occupied housing units	**403**	**348**	**662**	**309**	**623**	**425**	**539**	**452**	**980**
Hispanic origin (of any race)	2	1	–	–	2	2	–	1	4
Mexican	–	1	–	–	1	1	–	1	3
Puerto Rican	–	–	–	–	1	–	–	–	–
Cuban	–	–	–	–	–	–	–	–	–
Other Hispanic	2	–	–	–	–	1	–	–	1
Not of Hispanic origin	401	347	662	309	621	423	539	451	976
RACE AND HISPANIC ORIGIN OF HOUSEHOLDER									
Occupied housing units	**403**	**348**	**662**	**309**	**623**	**425**	**539**	**452**	**980**
White	403	348	660	308	618	422	535	452	975
Hispanic origin	2	1	–	–	1	–	–	1	3
Not of Hispanic origin	401	347	660	308	617	422	535	451	972
Black	–	–	–	–	–	–	–	–	2
Hispanic origin	–	–	–	–	–	–	–	–	–
Not of Hispanic origin	–	–	–	–	–	–	–	–	2
American Indian, Eskimo, or Aleut	–	–	2	1	3	1	4	–	2
Hispanic origin	–	–	–	–	–	–	–	–	–
Not of Hispanic origin	–	–	2	1	3	1	4	–	2
Asian or Pacific Islander	–	–	–	–	1	–	–	–	–
Hispanic origin	–	–	–	–	–	–	–	–	–
Not of Hispanic origin	–	–	–	–	1	–	–	–	–
Other race	–	–	–	–	1	2	–	–	1
Hispanic origin	–	–	–	–	1	2	–	–	1
Not of Hispanic origin	–	–	–	–	–	–	–	–	–
PERCENT DISTRIBUTION BY RACE OF HOUSEHOLDER									
Occupied housing units	**100.0**	**100.0**	**100.0**	**100.0**	**100.0**	**100.0**	**100.0**	**100.0**	**100.0**
White	100.0	100.0	99.7	99.7	99.2	99.3	99.3	100.0	99.5
Black	–	–	–	–	–	–	–	–	.2
American Indian, Eskimo, or Aleut	–	–	.3	.3	.5	.2	.7	–	.2
American Indian	–	–	.3	.3	.5	.2	.7	–	.2
Asian or Pacific Islander	–	–	–	–	.2	–	–	–	–
Asian	–	–	–	–	.2	–	–	–	–
Pacific Islander	–	–	–	–	–	–	–	–	–
Other race	–	–	–	–	.2	.5	–	–	.1
PERCENT DISTRIBUTION BY HISPANIC ORIGIN OF HOUSEHOLDER									
Occupied housing units	**100.0**	**100.0**	**100.0**	**100.0**	**100.0**	**100.0**	**100.0**	**100.0**	**100.0**
Hispanic origin (of any race)	.5	.3	–	–	.3	.5	–	.2	.4
Mexican	–	.3	–	–	.2	.2	–	.2	.3
Puerto Rican	–	–	–	–	.2	–	–	–	–
Cuban	–	–	–	–	–	–	–	–	–
Other Hispanic	.5	–	–	–	–	.2	–	–	.1
Not of Hispanic origin	99.5	99.7	100.0	100.0	99.7	99.5	100.0	99.8	99.6
PERCENT OF HOUSEHOLDERS WHITE, NOT OF HISPANIC ORIGIN									
Occupied housing units	**100.0**	**100.0**	**100.0**	**100.0**	**100.0**	**100.0**	**100.0**	**100.0**	**100.0**
White	100.0	100.0	99.7	99.7	99.2	99.3	99.3	100.0	99.5
Not of Hispanic origin	99.5	99.7	99.7	99.7	99.0	99.3	99.3	99.8	99.2

TIPSII [UPF] GH155 CENSUS90 72583600 06/22/92 5:25 PM MACHINE: C DATA:CENSUS90*H1TIPSDA55. 06/19/92 14:06:28 TAPE: NONE FRAME: 100
TSF:CENSUS90*92. 06/19/92 14:08:03 UTF:CENSUS90*93. 06/19/92 14:08:03 META:CENSUS90*H1TABLES55. 06/19/92 14:27:03

Table 6. **Summary of General Housing Characteristics of Housing Units With a White Householder: 1990**

[Threshold is 250 persons. For definitions of terms and meanings of symbols, see text]

State / Urban and Rural and Size of Place / Inside and Outside Metropolitan Area / County / Place and [In Selected States] County Subdivision [1,000 or More Persons]	All persons			Housing units with a White householder													
		White						Percent							Specified renter	
	Total	Total	Percent of all persons	Total	Median persons in unit	Mean number of persons per room	Median rooms	Owner	With 1.01 or more persons per room	With householder 65 years and over	1-person households	1 unit, detached or attached	In buildings with 10 or more units	Specified owner, median value (dollars)	Median contract rent (dollars)	Percent with meals included in rent
The State	**4 891 769**	**4 512 523**	**92.2**	**1 712 217**	**2.26**	**.45**	**5.5**	**68.9**	**1.5**	**23.7**	**24.6**	**69.6**	**8.5**	**62 700**	**335**	**.8**
URBAN AND RURAL AND SIZE OF PLACE																
Urban	3 211 956	2 863 492	89.2	1 128 769	2.17	.45	5.3	62.4	1.3	23.7	27.7	62.5	12.1	63 900	352	.8
Inside urbanized area	2 464 721	2 131 592	86.5	846 728	2.16	.45	5.2	61.8	1.4	22.6	27.7	61.2	13.2	67 000	368	.9
Central place	1 590 779	1 281 989	80.6	521 892	2.08	.46	5.1	56.5	1.6	23.6	30.6	56.4	14.2	57 800	352	1.0
Urban fringe	873 942	849 603	97.2	324 836	2.29	.45	5.6	70.3	1.0	20.9	23.0	68.9	11.7	81 700	408	.8
Outside urbanized area	747 235	731 900	97.9	282 041	2.18	.45	5.4	64.1	1.3	27.2	27.9	66.2	8.8	54 900	293	.5
Place of 10,000 or more	296 533	289 268	97.6	110 530	2.17	.45	5.3	61.7	1.3	26.3	28.2	63.8	11.0	54 400	309	.6
Place of 2,500 to 9,999	450 702	442 632	98.2	171 511	2.20	.45	5.4	65.7	1.3	27.7	27.7	67.8	7.4	55 200	282	.5
Rural	1 679 813	1 649 031	98.2	583 448	2.43	.46	5.9	81.6	1.7	23.7	18.5	83.5	1.5	59 800	254	.5
Place of 1,000 to 2,499	246 297	242 511	98.5	93 670	2.21	.45	5.5	71.6	1.4	29.8	26.7	74.0	4.9	52 400	254	.7
Place of less than 1,000	135 995	130 940	96.3	51 564	2.18	.44	5.5	73.3	1.5	33.0	28.1	75.1	3.9	41 400	214	.7
Other rural	1 297 521	1 275 580	98.3	438 214	2.52	.46	6.0	84.8	1.8	21.3	15.6	86.6	.4	65 600	267	.4
INSIDE AND OUTSIDE METROPOLITAN AREA																
Inside metropolitan area	3 298 407	2 954 775	89.6	1 131 177	2.25	.46	5.4	66.1	1.4	21.7	24.9	66.2	10.8	68 700	365	.9
In central city	1 590 779	1 281 989	80.6	521 892	2.08	.46	5.1	56.5	1.6	23.6	30.6	56.4	14.2	57 800	352	1.0
Not in central city	1 707 628	1 672 786	98.0	609 285	2.40	.46	5.8	74.3	1.2	20.1	20.1	74.6	7.9	77 600	386	.7
Urban	1 087 359	1 060 795	97.6	403 072	2.30	.45	5.6	69.3	1.1	21.1	23.0	68.6	11.2	78 800	400	.7
Inside urbanized area	873 942	849 603	97.2	324 836	2.29	.45	5.6	70.3	1.0	20.9	23.0	68.9	11.7	81 700	408	.8
Outside urbanized area	213 417	211 192	99.0	78 236	2.37	.47	5.5	65.1	1.4	22.0	22.7	67.1	9.3	70 000	373	.6
Rural	620 269	611 991	98.7	206 213	2.68	.46	6.2	84.2	1.5	18.1	14.5	86.2	1.2	74 800	310	.5
Outside metropolitan area	1 593 362	1 557 748	97.8	581 040	2.27	.45	5.6	74.5	1.6	27.6	23.9	76.4	4.1	50 400	255	.5
Urban	533 818	520 708	97.5	203 805	2.12	.44	5.3	63.8	1.2	29.2	29.9	65.9	8.6	49 700	272	.5
Inside urbanized area	–	–	–	–	–	–	–	–	–	–	–	–	–	–	–	–
Outside urbanized area	533 818	520 708	97.5	203 805	2.12	.44	5.3	63.8	1.2	29.2	29.9	65.9	8.6	49 700	272	.5
Place of 10,000 or more	244 090	237 491	97.3	91 333	2.13	.44	5.3	61.8	1.3	27.2	29.4	64.0	10.3	50 600	291	.4
Place of 2,500 to 9,999	289 728	283 217	97.8	112 472	2.11	.44	5.4	65.3	1.2	30.8	30.3	67.3	7.3	48 900	259	.5
Rural	1 059 544	1 037 040	97.9	377 235	2.35	.46	5.8	80.3	1.9	26.8	20.7	82.1	1.6	51 000	230	.5
COUNTY																
Adams County	15 682	15 001	95.7	5 931	2.13	.45	5.1	81.5	2.1	32.5	23.2	73.2	2.1	46 500	234	–
Ashland County	16 307	14 749	90.4	5 768	2.12	.45	5.3	72.3	1.6	33.0	31.2	73.2	5.3	37 600	221	–
Barron County	40 750	40 346	99.0	15 343	2.26	.46	5.5	73.8	1.8	29.0	24.2	76.6	4.3	47 000	247	1.6
Bayfield County	14 008	12 707	90.7	5 139	2.15	.46	5.2	80.3	2.1	30.9	26.3	82.1	2.5	45 000	211	.4
Brown County	194 594	186 621	95.9	70 337	2.30	.47	5.3	66.6	1.5	18.9	24.3	69.3	8.9	62 400	325	.3
Buffalo County	13 584	13 521	99.5	5 112	2.28	.43	6.0	75.3	1.2	28.1	23.9	79.8	1.9	43 000	202	.2
Burnett County	13 084	12 497	95.5	5 056	2.12	.45	5.2	82.2	2.0	33.1	25.9	83.5	1.5	44 800	212	.1
Calumet County	34 291	33 910	98.9	11 672	2.57	.47	5.9	78.8	1.6	20.2	17.8	78.2	4.2	61 900	277	.3
Chippewa County	52 360	51 854	99.0	18 965	2.33	.47	5.5	74.4	1.7	25.1	23.0	76.6	3.9	46 500	247	.6
Clark County	31 647	31 437	99.3	11 153	2.32	.46	5.8	78.9	2.6	31.3	23.8	82.0	2.9	36 900	193	.3
Columbia County	45 088	44 469	98.6	16 764	2.26	.43	5.9	73.0	1.2	26.9	23.6	77.9	4.1	55 500	274	.2
Crawford County	15 940	15 791	99.1	5 893	2.27	.46	5.5	74.3	2.1	30.0	24.9	76.3	3.8	42 900	215	.4
Dane County	367 085	344 617	93.9	135 772	2.18	.45	5.3	57.1	1.6	16.0	26.3	59.8	17.5	77 400	424	.8
Dodge County	76 559	74 700	97.6	26 665	2.37	.45	5.9	73.2	1.3	26.3	21.8	75.3	5.0	54 300	289	.3
Door County	25 690	25 387	98.8	9 982	2.20	.43	5.7	77.7	1.2	29.4	25.3	77.9	1.8	66 200	267	1.5
Douglas County	41 758	40 454	96.9	16 024	2.16	.45	5.3	70.1	1.4	27.1	27.9	71.6	6.3	38 800	238	.2
Dunn County	35 909	34 929	97.3	12 034	2.33	.46	5.6	68.1	1.7	23.4	22.9	70.0	5.8	49 000	270	.4
Eau Claire County	85 183	82 202	96.5	30 710	2.24	.45	5.4	65.3	1.4	22.3	25.2	68.0	6.4	53 000	287	.3
Florence County	4 590	4 562	99.4	1 747	2.23	.48	5.2	82.9	2.6	27.6	23.0	78.5	2.3	45 400	219	–
Fond du Lac County	90 083	88 760	98.5	32 329	2.33	.45	5.8	72.1	1.2	24.2	23.3	73.6	6.6	55 400	299	.2
Forest County	8 776	7 842	89.4	3 066	2.18	.46	5.3	79.4	1.8	34.1	25.2	81.1	2.7	38 600	188	.7
Grant County	49 264	48 838	99.1	17 080	2.32	.45	5.8	69.6	1.6	27.0	23.5	77.0	5.6	43 600	224	.2
Green County	30 339	30 173	99.5	11 504	2.26	.43	5.8	69.4	1.1	26.0	24.2	76.3	3.8	53 100	273	.4
Green Lake County	18 651	18 386	98.6	7 123	2.21	.42	5.9	75.4	1.1	31.9	24.9	80.1	3.5	48 500	229	.1
Iowa County	20 150	20 093	99.7	7 390	2.34	.45	5.9	72.5	1.5	26.1	23.2	81.6	1.7	45 900	232	.2
Iron County	6 153	6 121	99.5	2 589	2.05	.43	5.2	79.2	1.4	38.5	29.3	80.7	4.5	30 800	169	.2
Jackson County	16 588	15 814	95.3	6 042	2.22	.44	5.6	73.9	1.9	31.0	25.7	75.2	2.4	39 900	206	1.9
Jefferson County	67 783	66 702	98.4	23 786	2.33	.45	5.7	70.9	1.3	24.0	22.2	71.8	4.6	59 800	308	.3
Juneau County	21 650	21 307	98.4	8 176	2.23	.45	5.5	76.1	2.1	30.0	24.8	71.2	2.6	40 700	223	.3
Kenosha County	128 181	119 187	93.0	44 534	2.32	.49	5.2	70.7	2.1	22.7	23.6	70.2	8.6	64 700	349	.5
Kewaunee County	18 878	18 766	99.4	6 732	2.38	.45	5.8	80.9	1.5	28.9	22.5	79.5	1.6	50 000	203	.7
La Crosse County	97 904	94 319	96.3	35 954	2.21	.45	5.3	63.7	1.3	22.0	26.4	64.2	9.6	58 200	291	1.0
Lafayette County	16 076	16 009	99.6	5 863	2.30	.44	6.1	72.6	1.8	29.1	24.2	84.2	1.8	39 400	211	.5
Langlade County	19 505	19 291	98.9	7 509	2.19	.45	5.5	77.8	2.0	33.0	26.2	79.6	3.0	37 600	227	.2
Lincoln County	26 993	26 712	99.0	10 113	2.27	.46	5.5	76.5	1.7	27.4	23.4	75.3	3.4	43 200	223	.3
Manitowoc County	80 421	78 730	97.9	29 742	2.27	.45	5.6	74.5	1.2	27.1	25.0	72.3	4.4	49 500	232	1.0
Marathon County	115 400	112 189	97.2	40 983	2.39	.46	5.8	75.4	1.4	23.0	21.2	76.8	3.8	54 300	301	.3
Marinette County	40 548	40 280	99.3	15 469	2.22	.45	5.4	77.5	1.6	29.5	25.8	76.2	3.8	41 400	217	.1
Marquette County	12 321	12 174	98.8	4 786	2.17	.43	5.6	80.7	1.4	33.7	23.5	80.0	1.4	45 600	223	.4
Menominee County	3 890	416	10.7	182	2.04	.42	5.2	92.9	2.2	44.5	17.0	97.8	–	67 800	163	–
Milwaukee County	959 275	718 918	74.9	299 606	2.06	.45	5.1	57.5	1.4	26.0	31.3	53.0	16.1	67 000	388	1.1
Monroe County	36 633	35 983	98.2	12 982	2.32	.46	5.7	73.2	2.1	25.4	23.2	73.7	3.1	48 600	250	.3
Oconto County	30 226	29 926	99.0	11 213	2.29	.46	5.5	81.7	1.8	28.6	22.5	78.1	1.6	43 200	214	.2
Oneida County	31 679	31 320	98.9	12 590	2.15	.45	5.2	77.6	1.5	28.7	24.7	78.9	2.5	52 600	258	.1
Outagamie County	140 510	136 043	96.8	49 445	2.37	.47	5.6	72.8	1.3	19.9	21.5	74.1	6.2	64 000	329	.3
Ozaukee County	72 831	71 676	98.4	25 416	2.48	.44	6.2	74.4	.9	19.6	17.1	76.6	6.7	100 100	428	.1
Pepin County	7 107	7 070	99.5	2 604	2.28	.43	6.0	76.4	1.2	31.6	25.0	79.9	4.7	40 700	204	.8
Pierce County	32 765	32 366	98.8	10 937	2.44	.46	5.8	70.9	1.8	19.9	20.7	72.1	5.9	65 600	326	.3
Polk County	34 773	34 348	98.8	12 965	2.27	.46	5.5	78.1	2.0	27.0	23.3	77.2	4.7	53 200	253	.7
Portage County	61 405	59 972	97.7	20 977	2.37	.46	5.6	71.0	1.7	20.2	22.0	72.2	4.8	58 700	309	.2

TIPSII [UPF] GH155 CENSUS90 72583600 06/22/92 5:25 PM MACHINE: C DATA:CENSUS90*H1TIPSDA55. 06/19/92 14:06:28 TAPE: NONE FRAME: 101
TSF:CENSUS90*92. 06/19/92 14:08:03 UTF:CENSUS90*93. 06/19/92 14:08:03 META:CENSUS90*H1TABLES55. 06/19/92 14:27:03

Table 6. **Summary of General Housing Characteristics of Housing Units With a White Householder: 1990**—Con.

[Threshold is 250 persons. For definitions of terms and meanings of symbols, see text]

State / Urban and Rural and Size of Place / Inside and Outside Metropolitan Area / County / Place and [In Selected States] County Subdivision [1,000 or More Persons]	All persons			Housing units with a White householder												
		White						Percent						Specified renter	
	Total	Total	Percent of all persons	Total	Median persons in unit	Mean number of persons per room	Median rooms	Owner	With 1.01 or more persons per room	With householder 65 years and over	1-person households	1 unit, detached or attached	In buildings with 10 or more units	Specified owner, median value (dollars)	Median contract rent (dollars)	Percent with meals included in rent
COUNTY—Con.																
Price County	15 600	15 479	99.2	6 019	2.20	.46	5.3	79.8	1.9	32.7	26.3	81.8	2.9	41 000	222	2.5
Racine County	175 034	152 098	86.9	56 914	2.34	.47	5.5	72.2	1.5	22.6	22.6	73.0	7.9	64 600	336	.2
Richland County	17 521	17 411	99.4	6 577	2.25	.45	5.7	71.9	2.0	30.0	24.0	77.4	4.2	40 500	224	3.2
Rock County	139 510	130 803	93.8	49 671	2.29	.45	5.5	69.7	1.4	22.5	23.6	75.6	5.2	52 400	304	.3
Rusk County	15 079	14 821	98.3	5 638	2.24	.47	5.3	75.5	2.3	31.7	24.6	78.5	3.4	36 700	204	.6
St. Croix County	50 251	49 895	99.3	17 569	2.49	.46	6.0	74.9	1.3	17.8	19.8	75.6	6.3	74 400	352	2.6
Sauk County	46 975	46 459	98.9	17 584	2.28	.44	5.7	72.6	1.6	26.8	23.9	73.2	3.7	55 300	280	.9
Sawyer County	14 181	11 962	84.4	4 917	2.09	.46	5.1	79.4	2.1	34.1	25.8	84.7	2.2	49 900	221	.1
Shawano County	37 157	35 251	94.9	13 206	2.27	.44	5.7	78.2	1.7	30.8	23.3	81.0	2.6	45 800	228	.3
Sheboygan County	103 877	100 389	96.6	37 944	2.29	.45	5.6	71.0	1.0	25.0	23.6	68.9	5.6	59 400	292	.8
Taylor County	18 901	18 807	99.5	6 670	2.39	.48	5.6	78.9	2.7	26.9	21.9	77.0	2.0	43 500	220	.3
Trempealeau County	25 263	25 160	99.6	9 475	2.26	.44	5.7	73.0	1.6	30.3	25.3	77.0	2.6	40 900	202	1.6
Vernon County	25 617	25 509	99.6	9 701	2.22	.44	5.8	76.2	1.9	32.2	25.7	78.8	3.9	43 600	196	.5
Vilas County	17 707	16 116	91.0	6 828	2.07	.44	5.1	82.1	1.7	36.3	24.2	84.3	1.7	59 300	251	.4
Walworth County	75 000	72 747	97.0	27 042	2.27	.45	5.6	67.4	1.9	24.7	24.0	73.7	7.1	69 100	342	.4
Washburn County	13 772	13 585	98.6	5 404	2.14	.46	5.2	76.5	2.3	31.9	26.8	78.9	2.6	47 000	217	.1
Washington County	95 328	94 465	99.1	32 780	2.56	.48	5.8	74.0	1.3	18.3	17.2	73.1	8.2	83 200	390	.2
Waukesha County	304 715	298 313	97.9	104 439	2.54	.45	6.2	77.6	1.0	17.1	16.7	79.3	8.6	96 300	480	2.2
Waupaca County	46 104	45 695	99.1	16 928	2.27	.45	5.7	76.2	1.5	28.2	23.8	78.7	4.2	50 000	250	.3
Waushara County	19 385	19 094	98.5	7 542	2.19	.44	5.5	80.5	1.7	32.4	23.5	81.8	2.1	45 300	217	2.6
Winnebago County	140 320	136 822	97.5	52 442	2.22	.44	5.5	67.1	1.0	22.3	25.2	69.9	7.5	60 100	317	.9
Wood County	73 605	72 157	98.0	27 173	2.31	.46	5.5	73.6	1.6	24.6	23.6	76.8	6.1	50 400	272	.2
PLACE AND COUNTY SUBDIVISION																
Abbotsford city	1 916	1 914	99.9	772	2.11	.45	5.2	70.2	.9	35.5	29.8	67.2	5.6	45 500	205	–
Abrams town	1 347	1 335	99.1	455	2.61	.50	5.6	92.3	1.3	18.7	13.4	82.2	–	51 400	263	–
Adams city	1 715	1 685	98.3	729	1.94	.46	4.9	60.2	2.3	36.4	37.3	68.6	14.0	35 900	237	–
Adams town, Adams County	1 170	1 151	98.4	452	2.25	.48	5.1	81.4	2.2	25.7	22.1	67.5	–	42 400	228	–
Adams town, Jackson County	1 167	1 156	99.1	423	2.40	.46	5.7	86.1	1.9	22.5	15.8	83.0	.2	53 800	214	–
Addison town	3 051	3 044	99.8	942	3.14	.50	6.2	82.8	2.1	15.1	11.9	84.4	.1	76 500	350	–
Albany village	1 140	1 138	99.8	445	2.24	.45	5.6	62.9	.7	31.0	25.4	71.5	9.9	43 800	230	–
Albion town, Dane County	1 964	1 952	99.4	659	2.35	.42	6.1	76.2	.9	22.9	17.1	92.6	–	51 800	263	–
Alden town	2 133	2 123	99.5	715	2.76	.48	6.0	88.8	1.8	16.5	15.7	89.5	–	69 600	267	1.9
Algoma city	3 353	3 333	99.4	1 408	2.02	.42	5.3	72.2	.7	37.4	32.0	71.2	3.3	43 300	202	1.8
Algoma town	3 442	3 421	99.4	1 202	2.53	.44	6.3	91.6	.7	17.6	11.0	96.0	.7	82 900	350	–
Allouez village	14 431	13 782	95.5	4 923	2.41	.42	6.3	86.0	.4	21.9	18.8	89.0	4.2	70 800	385	–
Alto town	1 145	1 142	99.7	344	3.15	.47	7.0	78.5	1.7	18.0	10.2	93.9	–	45 800	221	–
Altoona city	5 889	5 829	99.0	2 318	2.19	.46	5.0	67.5	1.0	20.2	25.3	56.1	5.7	52 300	297	.8
Amery city	2 657	2 609	98.2	1 027	2.04	.44	5.2	65.3	1.8	37.5	32.6	64.2	10.3	58 000	263	.3
Amherst town	1 335	1 333	99.9	428	2.81	.47	6.3	86.9	1.9	19.6	12.6	90.4	–	63 000	238	–
Angelica town	1 417	1 407	99.3	474	2.69	.48	5.9	86.7	1.5	25.3	17.9	90.5	–	45 500	221	–
Angelo town	1 219	1 177	96.6	399	2.50	.50	5.4	81.0	3.5	17.3	13.8	70.9	–	44 700	253	–
Anson town	1 634	1 615	98.8	568	2.47	.47	5.8	82.2	1.4	18.3	18.0	89.3	–	51 400	260	2.4
Antigo city	8 276	8 157	98.6	3 367	2.03	.42	5.4	67.7	1.5	36.9	33.0	73.0	6.2	34 500	231	.2
Antigo town	1 406	1 398	99.4	511	2.38	.43	6.2	87.1	.6	27.8	16.0	91.8	–	44 300	220	2.1
Appleton city	65 695	63 458	96.6	24 348	2.24	.45	5.4	67.0	.9	20.7	25.0	70.3	8.5	63 800	342	1.8
Arbor Vitae town	2 531	2 499	98.7	1 037	2.13	.46	4.9	87.6	2.0	34.9	21.5	70.5	.1	55 800	274	.8
Arcadia city	2 166	2 154	99.4	909	2.00	.43	5.2	62.7	1.4	34.3	34.8	65.7	8.9	43 000	196	.6
Arcadia town	1 710	1 705	99.7	551	2.85	.48	6.1	80.4	3.1	21.6	13.8	84.6	–	46 500	195	–
Arena town	1 301	1 293	99.4	457	2.46	.46	5.9	82.3	1.8	19.7	17.1	82.3	–	60 600	296	–
Ashford town	1 598	1 589	99.4	505	2.92	.49	6.2	84.0	2.4	17.0	13.3	80.0	–	62 600	280	–
Ashippun town	1 783	1 770	99.3	597	2.65	.45	6.4	79.9	1.8	23.5	13.7	86.9	1.3	71 700	370	–
Ashland city	8 695	8 124	93.4	3 278	2.00	.42	5.3	65.6	.6	34.0	35.1	68.3	6.6	38 600	242	–
Ashwaubenon village	16 376	16 051	98.0	5 971	2.36	.48	5.3	61.8	1.3	9.8	22.2	66.5	15.9	68 600	355	1.6
Auburn town, Fond du Lac County	1 790	1 764	98.5	554	3.04	.49	6.3	88.6	1.3	17.5	11.9	87.2	–	72 300	317	–
Augusta city	1 510	1 479	97.9	615	2.01	.41	5.7	67.0	.8	38.5	34.6	73.8	6.7	29 300	192	–
Aurora town, Florence County	1 036	1 027	99.1	395	2.28	.46	5.4	86.1	.8	23.3	21.3	82.8	–	47 600	247	–
Aztalan town	1 476	1 460	98.9	506	2.67	.45	6.2	80.8	.4	17.0	14.0	88.3	–	68 300	296	–
Baldwin village	2 022	2 019	99.9	801	2.12	.44	5.2	64.5	.7	28.8	28.6	60.5	8.7	59 400	302	4.6
Balsam Lake town	1 067	1 058	99.2	399	2.34	.43	6.0	90.0	2.3	23.6	18.0	84.2	–	61 100	269	–
Bangor village	1 076	1 071	99.5	413	2.23	.43	5.9	71.7	1.5	33.7	24.5	77.2	4.4	44 400	220	–
Baraboo city	9 203	9 076	98.6	3 723	2.11	.43	5.4	65.1	1.5	30.5	29.5	63.8	6.0	51 300	274	2.2
Baraboo town	1 503	1 490	99.1	534	2.46	.44	6.2	80.3	1.1	22.7	17.4	82.0	.2	64 200	256	–
Barron city	2 986	2 944	98.6	1 203	2.06	.45	5.1	65.7	1.2	34.1	32.3	64.1	7.6	45 700	243	9.1
Barron town	1 015	1 011	99.6	304	3.05	.48	6.4	81.9	1.6	21.4	11.2	92.8	–	51 900	267	–
Barton town	2 637	2 621	99.4	816	3.10	.50	6.2	83.2	1.8	12.0	9.4	84.6	2.1	85 200	381	.9
Bass Lake town, Sawyer County	1 717	1 075	62.6	445	2.05	.43	5.2	83.4	2.0	33.3	25.2	88.8	–	52 400	234	–
Bayside village	4 789	4 587	95.8	1 655	2.35	.36	7.2	89.8	.4	26.3	15.0	89.7	8.6	148 200	745	–
Beaver town, Marinette County	1 041	1 040	99.9	398	2.27	.46	5.5	78.1	2.3	32.7	22.9	84.9	–	43 300	191	–
Beaver Dam city	14 196	13 992	98.6	5 701	2.13	.43	5.5	63.4	1.0	30.1	29.5	67.8	11.1	49 800	304	.1
Beaver Dam town	3 097	3 061	98.8	1 134	2.38	.45	5.7	85.6	1.6	18.9	17.7	67.6	.1	73 700	271	–
Belgium town	1 405	1 396	99.4	482	2.50	.44	6.4	76.1	1.2	25.3	17.4	87.1	.2	80 400	318	1.3
Belle Plaine town	1 792	1 744	97.3	640	2.26	.45	5.4	83.6	1.7	25.2	20.3	82.8	–	53 400	235	2.4
Belleville village	1 456	1 454	99.9	561	2.30	.44	5.7	75.2	1.4	27.3	21.0	75.9	.5	61 800	317	–
Bellevue town	7 541	7 468	99.0	2 770	2.43	.50	5.1	74.5	1.4	9.7	20.1	54.8	5.7	77 100	344	.1
Bellevue Town CDP	7 541	7 468	99.0	2 770	2.43	.50	5.1	74.5	1.4	9.7	20.1	54.8	5.7	77 100	344	.1
Beloit city	35 573	29 104	81.8	11 295	2.20	.46	5.3	64.7	1.5	26.4	27.2	74.5	7.8	38 200	294	.2
Beloit town	6 778	6 148	90.7	2 341	2.33	.45	5.7	85.6	1.3	24.5	19.3	91.5	–	56 300	267	.3
Bergen town, Vernon County	1 223	1 212	99.1	433	2.54	.43	6.3	91.9	.9	17.3	15.0	91.5	–	65 800	256	–
Berlin city	5 371	5 187	96.6	2 096	2.12	.42	5.6	68.5	.8	32.4	30.1	71.6	6.3	41 800	227	.2
Berry town	1 248	1 247	99.9	413	2.82	.43	6.9	83.3	1.5	15.5	11.1	96.1	–	81 300	312	–
Big Bend village	1 299	1 284	98.8	416	3.06	.52	5.9	81.3	1.7	14.9	14.4	88.5	–	76 300	392	1.3
Black Creek village	1 152	1 142	99.1	422	2.43	.47	5.5	76.5	.9	26.5	20.4	71.3	.9	52 700	253	–
Black Creek town	1 169	1 162	99.4	350	3.19	.51	6.3	91.7	2.3	14.9	10.3	86.0	–	64 500	288	–

TIPSII [UPF] GH155 CENSUS90 72583600 06/22/92 5:25 PM MACHINE: C DATA:CENSUS90*H1TIPSDA55. 06/19/92 14:06:28 TAPE: NONE FRAME: 102
TSF:CENSUS90*92. 06/19/92 14:08:03 UTF:CENSUS90*93. 06/19/92 14:08:03 META:CENSUS90*H1TABLES55. 06/19/92 14:27:03

Table 6. **Summary of General Housing Characteristics of Housing Units With a White Householder: 1990**—Con.

[Threshold is 250 persons. For definitions of terms and meanings of symbols, see text]

State / Urban and Rural and Size of Place / Inside and Outside Metropolitan Area / County / Place and [In Selected States] County Subdivision [1,000 or More Persons]	All persons			Housing units with a White householder												
		White						Percent							Specified renter	
	Total	Total	Percent of all persons	Total	Median persons in unit	Mean number of persons per room	Median rooms	Owner	With 1.01 or more persons per room	With householder 65 years and over	1-person households	1 unit, detached or attached	In buildings with 10 or more units	Specified owner, median value (dollars)	Median contract rent (dollars)	Percent with meals included in rent
PLACE AND COUNTY SUBDIVISION—Con.																
Black Earth village	1 248	1 241	99.4	466	2.38	.44	5.8	70.0	.6	25.1	22.7	74.9	3.2	62 300	314	–
Black River Falls city	3 490	3 331	95.4	1 419	1.88	.42	5.1	58.4	1.6	37.5	37.4	65.1	9.8	44 500	223	4.1
Black Wolf town	2 154	2 136	99.2	813	2.31	.42	6.1	89.4	.6	21.0	16.5	95.6	.7	77 500	311	–
Blair city	1 126	1 123	99.7	473	1.86	.41	5.1	64.7	.6	47.8	37.2	67.0	2.7	37 700	184	1.2
Bloomer city	3 085	3 063	99.3	1 254	2.06	.42	5.5	69.1	1.3	34.6	30.5	74.8	4.0	43 400	180	–
Bloomfield town, Walworth County	3 723	3 591	96.5	1 356	2.35	.48	5.3	74.9	2.5	25.8	23.1	85.8	3.0	58 300	351	.7
Blooming Grove town	2 079	2 018	97.1	764	2.34	.45	5.8	72.5	1.6	13.4	20.2	80.4	4.7	69 100	376	–
Bohners Lake CDP	1 553	1 520	97.9	550	2.47	.49	5.4	88.5	2.0	23.3	18.7	99.3	–	54 600	368	–
Bonduel village	1 210	1 185	97.9	475	2.21	.43	5.8	69.5	.8	33.7	25.1	71.2	4.2	52 300	254	–
Boscobel city	2 706	2 693	99.5	1 066	2.13	.44	5.4	62.6	1.0	35.7	30.7	74.4	7.7	33 600	200	.5
Bradford town	1 030	1 029	99.9	360	2.48	.45	6.2	74.2	1.9	19.2	16.9	78.6	–	64 200	261	1.8
Bradley town	2 231	2 225	99.7	897	2.19	.45	5.4	85.1	1.9	28.8	21.6	82.2	–	56 200	243	–
Brazeau town	1 169	1 164	99.6	467	2.16	.44	5.4	86.5	1.7	37.3	19.7	84.4	–	52 100	200	–
Brice Prairie CDP	1 031	1 016	98.5	308	3.30	.53	6.0	93.5	1.3	7.5	7.5	96.1	–	52 500	373	–
Bridge Creek town	1 440	1 427	99.1	447	2.45	.54	5.7	86.1	9.8	21.3	16.1	87.5	–	43 800	175	–
Brighton town, Kenosha County	1 264	1 251	99.0	418	2.55	.47	6.1	83.7	.7	15.6	13.6	81.6	–	89 200	313	2.4
Brillion city	2 840	2 820	99.3	1 026	2.39	.47	5.8	75.2	1.4	28.0	22.9	72.9	2.8	54 100	213	–
Brillion town	1 300	1 290	99.2	425	2.86	.44	6.5	87.1	1.6	18.8	14.1	77.6	–	49 800	213	2.9
Bristol town, Dane County	1 850	1 833	99.1	594	2.99	.44	6.8	81.6	1.2	13.0	11.1	93.9	–	82 900	331	–
Bristol town, Kenosha County	3 968	3 943	99.4	1 388	2.54	.48	5.7	83.6	1.2	20.1	16.9	77.8	2.3	91 400	384	–
Brockway town	1 222	960	78.6	388	2.18	.49	4.9	70.9	2.6	27.1	26.8	66.0	.3	32 500	204	–
Brodhead city	3 165	3 142	99.3	1 253	2.19	.44	5.4	72.4	1.8	29.8	25.6	75.4	3.4	44 100	240	.3
Brookfield city	35 184	34 082	96.9	11 660	2.60	.40	7.0	91.5	.4	21.4	11.5	92.9	2.2	121 300	666	.4
Brookfield town	4 232	4 161	98.3	1 384	2.73	.43	6.8	85.4	.4	15.2	10.1	91.0	2.5	108 900	707	–
Brooklyn town, Green Lake County	1 798	1 793	99.7	698	2.24	.40	6.1	87.5	1.6	25.6	20.2	84.0	.1	71 400	272	–
Brothertown town	1 409	1 407	99.9	457	2.71	.46	6.4	82.5	2.8	23.6	15.8	87.5	–	57 500	210	–
Brown Deer village	12 236	11 159	91.2	4 483	2.17	.44	5.7	73.6	.5	21.2	25.8	69.0	24.8	78 800	512	.1
Browns Lake CDP	1 725	1 682	97.5	602	2.40	.46	5.7	83.4	1.7	18.9	18.6	92.2	1.3	69 900	369	1.1
Brunswick town	1 506	1 490	98.9	535	2.44	.46	5.8	87.1	1.7	15.0	15.7	77.2	–	56 900	258	–
Brussels town	1 042	1 036	99.4	355	2.49	.46	6.1	83.7	.6	27.6	19.4	81.4	–	52 500	233	–
Buchanan town	2 484	2 471	99.5	733	3.35	.51	6.3	93.3	2.3	11.2	8.0	95.1	–	86 400	313	–
Buena Vista town, Portage County	1 170	1 155	98.7	356	2.87	.51	6.2	87.4	4.5	17.1	9.8	86.8	–	52 700	217	–
Buena Vista town, Richland County	1 547	1 528	98.8	545	2.42	.48	5.4	80.9	2.6	22.6	17.6	77.4	–	39 900	249	1.3
Burke town	3 004	2 956	98.4	1 020	2.68	.44	6.3	79.6	.6	11.1	15.1	89.5	2.2	83 700	392	–
Burlington city	8 855	8 690	98.1	3 303	2.29	.46	5.5	60.9	1.6	23.7	24.6	61.6	14.1	71 500	355	.4
Burlington town	5 833	5 735	98.3	2 024	2.47	.48	5.6	84.3	1.7	21.2	16.7	89.3	.4	68 600	341	.4
Butler village	2 079	2 051	98.7	922	1.92	.48	4.7	47.5	1.8	36.8	38.1	45.7	26.1	67 600	402	–
Byron town, Fond du Lac County	1 634	1 622	99.3	504	3.04	.48	6.7	87.9	2.4	16.3	12.5	88.7	1.4	69 600	245	–
Byron town, Monroe County	1 250	1 166	93.3	426	2.36	.49	5.4	81.7	2.8	14.8	18.8	72.5	–	44 600	225	–
Cadott village	1 328	1 314	98.9	516	2.22	.47	5.1	69.0	2.9	32.4	26.0	66.3	12.4	42 400	218	–
Calamus town	1 009	1 003	99.4	351	2.57	.45	6.2	75.2	1.7	16.2	15.1	72.6	.3	58 300	275	2.2
Caledonia town, Columbia County	1 031	1 029	99.8	355	2.46	.44	6.3	83.1	1.1	25.6	15.2	93.8	–	65 400	266	–
Caledonia town, Racine County	20 999	20 326	96.8	6 841	2.74	.48	5.9	83.5	1.4	14.6	14.5	86.1	3.9	75 400	372	.1
Caledonia town, Waupaca County	1 177	1 168	99.2	390	2.65	.45	6.3	87.2	.3	14.6	13.6	88.5	.3	62 500	284	–
Calumet town	1 444	1 432	99.2	475	2.57	.46	6.5	82.3	1.7	25.1	19.2	88.0	–	52 900	213	–
Cameron village	1 273	1 263	99.2	518	2.10	.47	5.0	63.5	1.4	31.1	31.7	70.1	4.1	39 700	244	–
Campbell town	4 478	4 420	98.7	1 637	2.43	.48	5.6	75.7	1.3	17.3	17.8	83.5	1.6	58 500	280	.3
Campbellsport village	1 732	1 726	99.7	580	2.31	.45	5.7	64.3	1.6	29.0	25.0	64.1	2.6	57 000	270	–
Camp Lake CDP	2 291	2 276	99.3	859	2.34	.49	5.2	83.2	1.9	22.7	22.8	94.3	1.5	57 300	365	–
Carlton town	1 041	1 031	99.0	338	2.74	.46	6.4	86.4	3.0	24.9	16.6	87.9	–	45 300	194	–
Carson town	1 327	1 310	98.7	438	2.67	.49	6.1	88.8	3.4	24.0	15.8	92.2	–	58 500	275	–
Casco town	1 010	1 004	99.4	311	3.06	.49	6.5	88.1	1.6	20.9	10.0	83.3	–	54 100	200	–
Cassville village	1 144	1 141	99.7	505	1.93	.40	5.5	71.1	.8	40.0	34.3	75.8	7.9	42 100	174	–
Cato town	1 503	1 488	99.0	480	2.88	.46	6.5	86.3	2.3	17.9	14.4	84.6	–	53 800	219	–
Cedarburg city	9 895	9 812	99.2	3 890	2.26	.44	5.6	60.9	.8	24.2	24.0	63.6	11.6	100 500	492	.1
Cedarburg town	5 334	5 300	99.4	1 628	2.99	.43	7.2	94.3	.4	12.7	7.3	96.7	.1	119 100	371	–
Cedar Grove village	1 521	1 502	98.8	538	2.43	.46	5.8	76.8	.4	28.4	19.3	73.0	–	59 000	284	–
Center town, Outagamie County	2 716	2 703	99.5	839	3.10	.50	6.3	93.2	2.5	14.1	9.4	91.5	–	79 800	277	–
Chain O' Lakes-King CDP	1 667	1 657	99.4	488	2.15	.41	5.7	79.5	1.8	27.5	20.3	91.2	.4	86 800	304	1.1
Chase town	1 375	1 366	99.3	428	2.94	.54	5.6	90.0	2.6	20.6	11.7	77.6	–	60 900	225	–
Chester town	1 393	1 163	83.5	290	2.61	.46	6.1	85.2	.7	19.7	14.8	77.6	1.0	52 800	250	–
Chetek city	1 953	1 947	99.7	834	1.95	.43	5.0	64.7	1.4	41.1	33.1	74.3	2.3	39 400	221	–
Chetek town	1 446	1 433	99.1	557	2.22	.47	5.2	85.5	2.9	32.0	18.7	90.1	–	51 800	224	3.0
Chilton city	3 240	3 214	99.2	1 228	2.15	.43	5.7	72.7	1.8	34.7	29.2	71.3	4.6	50 800	220	.9
Chippewa Falls city	12 727	12 603	99.0	5 064	2.03	.44	5.1	58.9	1.0	28.9	33.1	59.7	10.4	43 600	266	.8
Christiana town, Dane County	1 182	1 170	99.0	402	2.51	.44	6.5	75.4	1.5	18.9	14.9	89.6	–	64 800	335	–
Cicero town	1 126	1 119	99.4	345	2.99	.49	6.4	89.3	3.2	22.3	12.8	88.7	–	51 400	225	–
Clarno town	1 011	1 004	99.3	350	2.64	.44	6.4	69.1	1.7	18.3	14.3	91.4	–	54 300	270	–
Clayton town, Winnebago County	2 264	2 244	99.1	804	2.44	.42	6.3	89.8	.7	17.2	11.9	87.6	.1	76 900	292	–
Cleveland village	1 398	1 387	99.2	483	2.61	.50	5.6	84.7	1.9	17.2	18.0	70.8	–	58 900	291	–
Clifton town, Pierce County	1 119	1 107	98.9	346	3.16	.44	7.1	88.7	.9	11.0	10.1	94.8	–	106 600	355	–
Clinton village	1 849	1 823	98.6	659	2.25	.45	5.7	65.3	.8	27.2	27.0	69.2	4.2	51 900	303	–
Clinton town, Vernon County	1 093	1 092	99.9	274	3.05	.63	6.1	77.0	14.2	21.9	14.6	91.2	–	31 000	191	–
Clintonville city	4 351	4 304	98.9	1 836	1.98	.42	5.4	67.6	.9	38.4	33.3	76.3	7.0	39 900	232	.2
Colby city	1 532	1 518	99.1	570	2.14	.43	5.7	76.8	2.3	35.6	28.6	72.3	6.8	41 700	197	.8
Colfax village	1 110	1 098	98.9	457	1.94	.42	5.2	72.4	.4	40.7	35.2	72.6	2.8	34 300	172	–
Columbus city	4 093	4 050	98.9	1 616	2.14	.41	5.9	65.5	.8	30.6	28.5	70.5	6.4	53 900	285	–
Combined Locks village	2 190	2 170	99.1	728	2.78	.51	5.5	89.0	2.3	13.5	9.8	92.4	–	59 200	301	–
Como CDP	1 353	1 338	98.9	570	2.08	.46	5.0	79.8	3.2	34.4	27.7	90.9	1.1	50 900	314	–
Concord town	1 896	1 879	99.1	656	2.45	.45	6.1	88.6	2.0	18.8	13.0	68.9	–	74 400	333	–

TIPSII [UPF] GH155 CENSUS90 72583600 06/22/92 5:25 PM MACHINE: C DATA:CENSUS90*H1TIPSDA55. 06/19/92 14:06:28 TAPE: NONE FRAME: 103
TSF:CENSUS90*92. 06/19/92 14:08:03 UTF:CENSUS90*93. 06/19/92 14:08:03 META:CENSUS90*H1TABLES55. 06/19/92 14:27:03

Table 6. **Summary of General Housing Characteristics of Housing Units With a White Householder: 1990**—Con.

[Threshold is 250 persons. For definitions of terms and meanings of symbols, see text]

State / Urban and Rural and Size of Place / Inside and Outside Metropolitan Area / County / Place and [In Selected States] County Subdivision [1,000 or More Persons]	All persons			Housing units with a White householder												
		White						Percent							Specified renter	
	Total	Total	Percent of all persons	Total	Median persons in unit	Mean number of persons per room	Median rooms	Owner	With 1.01 or more persons per room	With householder 65 years and over	1-person households	1 unit, detached or attached	In buildings with 10 or more units	Specified owner, median value (dollars)	Median contract rent (dollars)	Percent with meals included in rent
PLACE AND COUNTY SUBDIVISION—Con.																
Cooperstown town	1 320	1 313	99.5	403	3.10	.49	6.5	91.3	1.5	16.9	11.7	90.3	–	58 100	260	–
Cornell city	1 541	1 529	99.2	587	2.18	.47	5.3	74.4	2.4	34.9	28.6	79.9	.2	35 400	199	–
Cottage Grove village	1 131	1 126	99.6	388	2.73	.48	6.0	66.0	1.8	12.4	12.9	69.1	–	71 600	464	–
Cottage Grove town	3 525	3 495	99.1	1 124	3.00	.46	6.5	88.3	.7	9.5	9.8	94.7	–	79 300	378	–
Crandon city	1 958	1 898	96.9	749	2.11	.46	5.1	66.6	1.5	32.7	29.5	74.6	6.9	39 200	205	.4
Crescent town	1 790	1 785	99.7	667	2.34	.46	5.6	84.6	2.8	19.8	16.0	84.3	1.5	60 300	305	2.2
Cross Plains village	2 098	2 091	99.7	759	2.49	.48	5.7	65.3	.8	16.1	18.8	67.7	9.1	71 900	390	1.1
Cross Plains town	1 320	1 317	99.8	454	2.58	.40	7.1	82.4	.4	16.5	11.9	93.0	–	94 700	400	–
Cuba City city	2 024	2 018	99.7	763	2.20	.44	5.7	72.9	.7	33.2	24.8	83.5	4.3	44 200	212	–
Cudahy city	18 659	18 244	97.8	7 333	2.22	.49	5.0	59.3	1.7	24.5	27.2	54.1	8.9	65 000	344	.2
Cumberland city	2 163	2 134	98.7	939	1.91	.42	5.2	65.5	1.6	39.5	35.8	65.1	10.4	50 600	244	5.3
Dakota town	1 092	1 058	96.9	400	2.22	.49	5.1	78.5	5.3	28.0	20.5	66.3	–	52 200	214	–
Dale town	1 818	1 813	99.7	584	2.91	.48	6.3	85.8	1.9	15.8	11.0	85.3	1.7	58 800	279	1.5
Darien village	1 158	1 086	93.8	370	2.74	.49	5.9	69.5	2.7	17.6	18.1	77.3	.3	54 100	306	.9
Darien town	1 490	1 447	97.1	512	2.45	.44	6.1	79.5	1.4	20.7	17.2	79.1	3.1	74 100	295	1.3
Darlington city	2 235	2 228	99.7	944	1.94	.39	5.7	71.7	1.1	38.9	35.0	74.3	1.7	41 500	226	–
Day town	1 010	1 006	99.6	311	2.99	.49	6.3	88.1	3.9	27.3	15.4	85.9	.3	44 300	219	–
Dayton town, Waupaca County	1 992	1 981	99.4	736	2.34	.45	5.8	87.6	2.2	22.8	15.1	86.3	–	67 400	305	–
Decatur town	1 076	1 063	98.8	351	2.82	.47	6.3	80.9	2.0	16.8	11.4	89.5	–	63 300	281	–
Deerfield village	1 617	1 596	98.7	583	2.48	.47	5.7	66.7	1.4	18.0	19.2	71.5	2.6	60 300	333	.5
Deerfield town, Dane County	1 181	1 148	97.2	371	2.83	.45	6.6	83.3	.8	15.4	10.2	93.0	–	74 700	367	–
De Forest village	4 882	4 804	98.4	1 700	2.64	.47	5.9	70.3	1.5	12.5	15.8	73.7	2.3	74 300	416	.2
Dekorra town	1 829	1 804	98.6	687	2.30	.44	5.9	87.2	1.6	17.3	17.9	90.2	–	63 200	272	–
Delafield city	5 347	5 303	99.2	2 027	2.30	.43	5.8	64.1	1.0	18.6	19.0	67.2	7.9	114 300	490	.4
Delafield town	5 735	5 457	95.2	1 783	2.82	.42	7.0	86.7	.6	9.9	10.5	92.9	–	133 900	510	–
Delavan city	6 073	5 523	90.9	2 218	2.16	.45	5.3	58.3	1.8	31.4	29.6	61.5	13.9	61 800	343	–
Delavan town	4 195	4 119	98.2	1 595	2.25	.44	5.6	79.2	1.6	24.0	21.4	91.0	.9	69 100	328	.7
Delavan Lake CDP	2 177	2 132	97.9	853	2.20	.43	5.5	75.4	2.6	27.2	22.5	94.7	1.8	68 400	324	.5
Dell Prairie town	1 063	1 043	98.1	398	2.35	.46	5.4	84.9	1.8	23.1	18.6	68.8	–	56 500	266	–
Delton town	1 599	1 526	95.4	534	2.56	.49	5.6	85.2	3.6	21.7	13.5	69.9	–	65 300	279	–
Denmark village	1 612	1 606	99.6	627	2.23	.46	5.4	70.5	.3	31.7	26.5	68.7	5.6	52 000	240	–
De Pere city	16 569	16 324	98.5	5 706	2.36	.46	5.6	68.0	1.4	21.0	23.4	71.0	10.4	62 800	356	.1
De Pere town	1 558	1 557	99.9	493	2.88	.45	6.6	91.7	.6	14.6	8.3	93.1	.2	87 000	327	–
Dodgeville city	3 882	3 875	99.8	1 535	2.16	.44	5.6	68.6	1.6	29.6	28.4	72.8	3.2	50 200	265	–
Dodgeville town	1 172	1 167	99.6	402	2.51	.45	6.5	72.9	1.7	20.4	16.4	87.8	.2	65 200	233	2.0
Dousman village	1 277	1 261	98.7	362	2.98	.52	5.8	74.3	1.9	11.3	13.5	80.9	–	73 400	439	–
Dover town, Racine County	3 631	3 507	96.6	1 017	2.63	.50	5.5	80.4	2.5	18.8	18.5	78.4	3.7	67 100	337	–
Dunkirk town	2 121	2 081	98.1	728	2.71	.45	6.2	82.4	.8	16.9	13.5	92.3	1.8	68 400	375	–
Dunn town, Dane County	5 274	5 235	99.3	1 919	2.44	.44	6.1	88.1	1.1	14.2	14.8	85.8	–	87 200	423	–
Dunn town, Dunn County	1 315	1 285	97.7	466	2.42	.45	5.9	75.5	1.3	22.7	20.6	74.7	2.6	44 400	212	–
Durand city	2 003	1 994	99.6	794	2.06	.41	5.8	65.7	1.3	38.4	32.2	69.6	13.4	40 700	224	.4
Eagle village	1 182	1 177	99.6	395	2.75	.49	6.0	84.1	1.3	19.7	18.0	89.9	3.5	71 600	359	–
Eagle town, Waukesha County	2 028	2 008	99.0	658	2.88	.45	6.6	88.8	.9	13.7	12.6	96.7	–	93 500	400	–
Eagle Lake CDP	1 196	1 178	98.5	417	2.53	.53	5.1	85.1	3.1	19.2	20.1	93.0	5.3	60 100	329	–
Eagle Point town	2 542	2 529	99.5	802	2.60	.46	6.1	88.9	1.4	17.0	11.8	90.8	–	64 000	252	–
Eagle River city	1 374	1 352	98.4	617	1.71	.41	4.6	51.4	1.0	43.4	43.6	63.0	5.7	45 000	253	.3
Easton town, Marathon County	1 039	1 031	99.2	316	3.16	.50	6.4	91.1	2.5	18.7	10.4	94.3	–	48 400	313	–
East Troy village	2 664	2 632	98.8	971	2.36	.47	5.4	65.8	1.4	24.4	23.5	59.3	3.3	70 500	360	–
East Troy town	3 687	3 587	97.3	1 261	2.54	.45	6.0	85.1	1.3	17.6	16.6	93.9	–	79 400	368	–
Eaton town, Brown County	1 128	1 127	99.9	357	3.01	.50	6.0	86.8	3.4	17.4	15.1	86.6	–	60 800	250	–
Eau Claire city	56 856	54 042	95.1	20 583	2.15	.45	5.2	58.6	1.2	23.0	28.2	63.1	8.5	52 100	286	.3
Eden town, Fond du Lac County	1 037	1 031	99.4	317	3.14	.49	6.6	76.7	1.6	16.7	10.4	87.7	–	66 500	219	–
Edgar village	1 318	1 314	99.7	477	2.41	.48	5.6	74.4	1.3	29.4	21.8	69.4	2.9	46 300	226	–
Edgerton city	4 254	4 205	98.8	1 717	2.14	.44	5.4	62.3	.9	30.3	29.4	67.3	11.6	46 600	255	.3
Egg Harbor town	1 019	993	97.4	352	2.56	.49	5.6	83.5	4.3	22.2	18.5	74.7	–	67 000	242	–
Elcho town	1 075	1 070	99.5	483	1.94	.42	5.2	83.0	1.4	43.9	31.5	84.1	3.3	44 200	210	–
Eldorado town	1 409	1 406	99.8	447	2.96	.49	6.3	87.0	2.0	17.4	13.2	82.8	–	59 900	252	–
Elk town	1 059	1 050	99.2	417	2.23	.46	5.3	90.2	1.0	34.8	18.7	93.5	–	55 700	257	–
Elkhart Lake village	1 019	1 014	99.5	395	2.30	.43	5.9	77.2	.8	21.0	22.8	74.4	–	71 800	282	2.2
Elkhorn city	5 337	5 239	98.2	2 074	2.18	.46	5.2	58.9	1.4	26.6	27.1	58.6	4.8	64 000	351	.2
Ellington town	2 099	2 089	99.5	652	3.02	.50	6.1	89.9	2.3	14.7	12.3	88.7	–	68 100	296	–
Ellsworth village	2 706	2 674	98.8	1 032	2.16	.44	5.4	67.6	1.1	29.2	28.9	62.7	4.9	59 000	270	.9
Ellsworth town	1 030	1 022	99.2	325	2.96	.47	6.4	81.8	4.0	20.9	15.1	88.9	–	61 000	258	3.6
Elm Grove village	6 261	6 122	97.8	2 257	2.24	.35	7.4	88.5	.2	27.5	19.1	83.8	7.8	164 600	563	.4
Elroy city	1 533	1 526	99.5	592	2.14	.42	5.9	68.1	.8	27.5	30.1	75.7	3.9	35 400	215	.5
Emmet town, Dodge County	1 014	1 009	99.5	315	2.99	.48	6.4	76.8	2.2	15.2	10.5	85.7	–	66 800	283	2.3
Empire town	2 485	2 462	99.1	779	2.82	.44	6.8	91.1	1.9	14.6	11.8	90.1	1.4	86 400	388	–
Erin town	2 817	2 802	99.5	906	2.79	.44	6.8	91.6	1.2	14.9	10.5	98.1	.1	107 800	428	–
Ettrick town	1 339	1 335	99.7	472	2.54	.44	6.4	82.0	1.9	23.9	16.1	88.3	–	41 000	198	–
Eureka town	1 201	1 190	99.1	426	2.43	.47	5.9	84.0	1.6	20.7	18.8	84.3	–	48 800	240	–
Evansville city	3 174	3 152	99.3	1 248	2.17	.42	5.7	63.9	1.0	28.0	27.7	67.3	7.9	50 600	283	–
Evergreen CDP	3 423	3 391	99.1	1 067	3.18	.50	6.2	84.3	1.7	4.9	8.7	82.8	4.6	67 100	335	.6
Excelsior town	1 194	1 186	99.3	397	2.64	.44	6.4	86.4	1.0	19.1	12.1	91.4	–	61 800	250	–
Fall Creek village	1 034	1 031	99.7	392	2.15	.43	5.6	74.0	.8	37.8	26.8	79.1	3.8	41 800	240	–
Farmington town, Jefferson County	1 404	1 403	99.9	447	2.96	.47	6.5	82.3	1.6	18.3	9.8	89.9	–	70 800	319	–
Farmington town, La Crosse County	1 576	1 574	99.9	583	2.37	.44	5.9	81.0	.2	21.1	18.5	81.3	–	45 000	231	–
Farmington town, Polk County	1 267	1 254	99.0	400	2.97	.48	6.4	82.3	2.0	17.8	13.8	90.0	–	64 100	309	–
Farmington town, Washington County	2 523	2 516	99.7	788	3.07	.49	6.4	88.6	1.9	15.5	10.3	94.3	–	78 900	300	–
Farmington town, Waupaca County	3 602	3 583	99.5	1 078	2.35	.45	5.8	82.8	1.4	22.8	16.7	87.8	.2	63 000	292	1.2
Fennimore city	2 378	2 368	99.6	938	2.13	.42	5.8	69.3	.9	34.3	28.5	73.5	4.4	39 800	216	–

TIPSII [UPF] GH155 CENSUS90 72583600 06/22/92 5:25 PM MACHINE: C DATA:CENSUS90*H1TIPSDA55. 06/19/92 14:06:28 TAPE: NONE FRAME: 104
TSF:CENSUS90*92. 06/19/92 14:08:03 UTF:CENSUS90*93. 06/19/92 14:08:03 META:CENSUS90*H1TABLES55. 06/19/92 14:27:03

Table 6. **Summary of General Housing Characteristics of Housing Units With a White Householder: 1990**—Con.

[Threshold is 250 persons. For definitions of terms and meanings of symbols, see text]

State / Urban and Rural and Size of Place / Inside and Outside Metropolitan Area / County / Place and [In Selected States] County Subdivision [1,000 or More Persons]	All persons			Housing units with a White householder												
		White						Percent							Specified renter	
	Total	Total	Percent of all persons	Total	Median persons in unit	Mean number of persons per room	Median rooms	Owner	With 1.01 or more persons per room	With householder 65 years and over	1-person households	1 unit, detached or attached	In buildings with 10 or more units	Specified owner, median value (dollars)	Median contract rent (dollars)	Percent with meals included in rent
PLACE AND COUNTY SUBDIVISION—Con.																
Fitchburg city	15 648	14 604	93.3	6 080	2.11	.44	4.8	40.2	1.0	6.3	26.2	44.1	38.9	95 500	443	.2
Flambeau town, Rusk County	1 018	1 015	99.7	362	2.48	.49	5.4	88.4	1.9	28.5	17.1	79.3	–	44 500	245	–
Florence town	2 097	2 086	99.5	804	2.17	.47	5.2	78.5	2.5	29.1	25.2	75.2	5.0	51 300	209	–
Fond du Lac city	37 757	36 928	97.8	14 418	2.16	.45	5.4	62.9	1.1	26.2	28.5	65.4	11.5	51 400	321	.2
Fond du Lac town	2 308	2 288	99.1	839	2.35	.43	6.2	82.5	.7	21.7	18.1	84.1	.4	72 300	303	–
Fontana-on-Geneva Lake village	1 635	1 608	98.3	645	2.21	.39	6.3	83.1	1.2	27.9	23.4	88.5	2.3	105 300	396	1.9
Forest town, Fond du Lac County	1 094	1 092	99.8	344	2.94	.46	6.7	83.4	1.2	20.3	14.5	86.6	–	64 200	256	–
Fort Atkinson city	10 227	10 071	98.5	3 952	2.21	.44	5.6	67.1	1.1	26.4	26.5	71.0	9.4	54 300	305	.3
Fox Lake city	1 269	1 255	98.9	501	2.18	.44	5.6	72.7	.8	36.5	25.3	75.2	8.4	40 400	293	–
Fox Lake town	1 938	1 629	84.1	457	2.16	.42	5.8	83.6	.9	32.4	21.9	88.8	–	67 400	255	–
Fox Point village	7 238	7 091	98.0	2 792	2.20	.37	6.7	85.7	.5	32.2	21.8	84.3	13.9	139 800	688	.3
Franklin town, Manitowoc County	1 325	1 321	99.7	416	2.93	.49	6.3	85.1	3.1	18.0	15.1	83.2	–	50 000	208	–
Franklin city	21 855	20 675	94.6	7 318	2.49	.47	5.8	76.5	1.0	13.7	18.0	74.6	11.1	95 300	514	.1
Frederic village	1 124	1 105	98.3	498	1.90	.43	5.0	66.5	1.8	45.4	35.9	66.3	16.5	39 800	251	4.9
Fredonia village	1 558	1 550	99.5	503	2.94	.52	5.8	76.3	1.6	14.3	13.3	75.7	2.2	70 000	354	–
Fredonia town	2 043	2 031	99.4	636	2.98	.48	6.4	85.4	4.2	17.0	11.5	89.5	2.5	75 200	268	–
Freedom town, Outagamie County	4 114	4 071	99.0	1 294	2.94	.53	5.8	87.7	2.4	14.7	11.2	81.6	.8	69 800	343	–
French Island CDP	4 478	4 420	98.7	1 637	2.43	.48	5.6	75.7	1.3	17.3	17.8	83.5	1.6	58 500	280	.3
Friendship town	2 220	2 194	98.8	837	2.32	.45	5.6	85.7	1.0	19.7	20.4	71.4	.1	62 200	306	–
Fulton town	2 867	2 854	99.5	1 051	2.41	.45	5.8	84.0	1.2	19.2	17.6	91.8	–	66 100	290	–
Gale town	1 563	1 561	99.9	570	2.41	.43	6.1	84.2	1.1	24.9	20.4	82.6	–	51 800	259	–
Galesville city	1 278	1 268	99.2	536	1.93	.42	5.2	58.2	1.1	32.1	37.1	62.3	8.8	44 100	216	8.6
Gardner town	1 025	1 008	98.3	382	2.31	.46	5.5	83.2	2.4	27.7	21.7	79.8	–	61 000	232	–
Garfield town, Polk County	1 107	1 104	99.7	403	2.34	.45	6.0	85.6	1.2	22.3	15.1	86.1	–	70 800	292	–
Genesee town	5 986	5 912	98.8	1 825	3.20	.46	7.0	91.0	.8	8.7	7.7	94.5	–	112 800	367	–
Geneva town	3 472	3 435	98.9	1 204	2.23	.44	5.5	79.6	2.2	28.9	22.2	88.7	.5	67 200	324	–
Genoa City village	1 277	1 252	98.0	451	2.38	.48	5.7	70.7	1.8	24.6	23.7	77.2	2.9	61 000	299	.8
Germantown village	13 658	13 484	98.7	4 894	2.47	.47	5.8	75.3	.9	12.6	16.6	67.5	10.8	97 200	489	.1
Gibson town	1 445	1 441	99.7	442	3.03	.51	6.1	88.2	3.2	19.0	10.9	85.5	–	46 800	198	–
Gillett city	1 303	1 291	99.1	570	1.92	.41	5.3	69.6	.9	38.2	34.6	68.9	3.0	36 100	199	–
Gillett town	1 026	1 023	99.7	356	2.43	.46	5.9	86.0	2.5	27.8	18.3	91.6	–	41 000	213	–
Glendale city	14 088	12 961	92.0	5 165	2.07	.40	5.8	75.3	.5	31.4	26.9	70.8	18.9	94 900	533	6.1
Glenmore town	1 057	1 056	99.9	308	3.26	.51	6.5	87.7	3.2	14.6	9.4	91.9	–	68 200	250	–
Glenwood City city	1 026	1 018	99.2	400	2.10	.43	5.6	71.0	1.3	36.5	34.0	70.5	2.5	38 900	240	–
Grafton village	9 340	9 275	99.3	3 380	2.51	.49	5.6	64.2	1.3	17.7	19.4	67.8	11.8	89 100	452	.1
Grafton town	3 745	3 700	98.8	1 302	2.57	.43	6.6	83.4	.3	15.0	12.7	82.6	1.0	109 700	389	–
Grand Chute town	14 490	14 273	98.5	5 391	2.30	.46	5.4	62.7	.9	11.9	22.0	63.3	18.7	85 300	383	.2
Grand Rapids town	7 071	6 993	98.9	2 330	2.86	.47	6.2	91.4	1.1	13.0	12.3	93.6	–	62 800	307	.5
Grant town, Portage County	1 673	1 657	99.0	552	2.83	.50	5.8	90.2	1.3	12.3	11.6	89.3	–	55 900	259	–
Grantsburg village	1 144	1 126	98.4	454	2.00	.43	5.2	66.7	1.3	37.0	33.5	68.7	6.4	42 700	216	–
Green Bay city	96 466	90 888	94.2	37 009	2.12	.47	5.0	58.0	1.6	21.4	29.6	61.8	11.0	54 900	315	.2
Green Bay town	1 292	1 278	98.9	438	2.49	.47	6.0	84.2	1.1	17.6	16.9	88.1	–	74 800	252	–
Greenbush town	1 943	1 644	84.6	455	2.65	.46	6.3	84.8	2.2	18.0	13.6	83.7	–	62 300	257	–
Greendale village	15 128	14 777	97.7	5 481	2.44	.44	6.1	71.4	.6	21.8	19.4	75.6	8.4	92 600	463	3.8
Greenfield town, La Crosse County	1 617	1 612	99.7	538	2.48	.48	5.5	84.4	1.1	15.8	16.0	60.4	–	65 200	272	–
Greenfield city	33 403	32 605	97.6	13 531	2.08	.46	5.0	62.9	.9	24.4	28.8	58.6	24.4	78 900	484	.1
Green Lake city	1 064	1 051	98.8	489	1.89	.38	5.6	66.7	–	39.7	36.2	71.6	11.2	56 500	286	–
Green Lake town	1 335	1 330	99.6	506	2.27	.40	6.2	85.4	–	31.0	14.8	95.5	–	72 200	255	–
Greenville town	3 806	3 788	99.5	1 246	2.84	.48	6.1	89.4	1.1	12.3	10.8	80.2	–	79 700	309	–
Grover town, Marinette County	1 670	1 667	99.8	573	2.62	.47	6.0	85.2	1.4	22.9	15.7	84.8	–	47 100	213	–
Hales Corners village	7 623	7 502	98.4	3 031	2.21	.43	5.7	64.8	.6	25.3	23.7	66.1	17.9	92 300	537	.1
Hallie town	4 531	4 489	99.1	1 570	2.67	.50	5.4	78.6	1.1	14.1	16.2	83.1	.6	52 200	307	.6
Hamilton town	1 633	1 621	99.3	551	2.67	.43	6.8	84.2	1.3	13.6	11.4	88.6	.5	74 200	321	–
Hammond village	1 097	1 090	99.4	395	2.32	.48	5.2	65.6	1.8	26.6	22.5	61.0	10.1	56 400	304	13.2
Harmony town, Rock County	2 138	2 121	99.2	699	2.89	.45	6.4	87.8	.7	10.0	11.2	96.0	.3	74 800	269	–
Harrison town, Calumet County	3 195	3 182	99.6	1 056	2.76	.46	6.3	89.6	1.5	15.9	13.2	92.8	–	77 400	350	–
Hartford city	8 188	8 085	98.7	3 028	2.34	.49	5.2	57.6	1.9	24.0	24.9	59.5	9.2	63 600	353	.2
Hartford town	3 243	3 219	99.3	1 098	2.70	.46	6.2	88.1	1.1	15.2	14.6	90.8	–	85 200	395	–
Hartland village	6 906	6 856	99.3	2 332	2.79	.53	5.4	55.5	2.0	12.5	15.8	62.0	10.7	87 800	514	.1
Hawthorne town	1 049	1 030	98.2	312	2.68	.52	5.4	83.0	3.5	17.0	17.3	78.8	–	42 900	222	–
Hayward city	1 897	1 773	93.5	812	1.89	.44	4.9	52.6	1.1	38.2	37.1	69.6	11.7	45 200	241	–
Hayward town	3 017	2 247	74.5	818	2.25	.47	5.3	86.4	2.0	27.3	20.0	85.1	–	56 200	246	–
Hazel Green village	1 171	1 168	99.7	417	2.40	.48	5.6	68.8	.7	24.7	19.9	77.5	2.6	45 200	220	–
Hazel Green town	1 108	1 108	100.0	267	3.28	.51	6.4	80.9	1.9	20.2	9.4	95.5	–	49 200	213	–
Herman town, Dodge County	1 127	1 125	99.8	347	3.04	.45	7.2	77.2	1.4	23.3	14.1	87.9	–	65 500	309	–
Herman town, Sheboygan County	1 820	1 781	97.9	526	2.83	.45	6.5	75.7	1.0	20.5	13.7	81.9	–	63 800	268	–
Hilbert village	1 211	1 200	99.1	463	2.28	.47	5.3	76.2	1.5	23.5	28.9	57.0	2.4	53 800	201	–
Hillsboro city	1 288	1 282	99.5	557	1.89	.38	5.7	68.0	.5	42.7	36.3	76.7	7.0	39 100	206	–
Hobart town	4 284	3 490	81.5	1 077	3.10	.46	6.9	93.6	.8	10.5	8.2	98.9	–	97 500	325	4.3
Holland town, Brown County	1 237	1 226	99.1	359	3.33	.51	6.5	88.9	1.7	18.4	12.5	92.8	–	65 000	238	–
Holland town, La Crosse County	2 172	2 161	99.5	695	3.02	.49	6.1	90.6	1.2	12.1	9.2	87.5	–	62 000	331	–
Holland town, Sheboygan County	2 567	2 546	99.2	808	2.91	.47	6.5	86.5	2.4	18.7	11.5	93.4	.1	73 000	275	–
Holmen village	3 220	3 198	99.3	1 113	2.75	.50	5.5	79.1	1.9	14.7	16.1	66.8	1.3	54 800	259	–
Horicon city	3 873	3 843	99.2	1 428	2.39	.46	5.7	72.4	2.0	26.4	21.8	76.3	7.2	54 800	296	–
Hortonville village	2 029	2 015	99.3	696	2.65	.50	5.7	74.1	1.9	19.5	18.7	77.3	3.6	56 300	250	.6
Howard village	9 874	9 740	98.6	3 394	2.67	.52	5.4	70.1	1.7	11.1	16.2	77.3	4.9	65 700	359	–
Howards Grove village	2 329	2 326	99.9	797	2.71	.50	5.8	81.8	.9	17.7	13.9	80.9	2.9	71 700	298	–
Hubbard town, Dodge County	1 390	1 380	99.3	499	2.43	.45	5.8	84.8	.8	22.6	14.8	79.2	–	64 000	298	–
Hudson city	6 378	6 333	99.3	2 505	2.23	.44	5.5	58.8	1.0	19.8	27.3	62.7	16.0	78 700	438	.2
Hudson town	3 692	3 657	99.1	1 102	3.35	.45	7.3	94.3	.6	4.8	6.2	97.3	–	107 200	465	1.8

TIPSII [UPF] GH155 CENSUS90 72583600 06/22/92 5:25 PM MACHINE: C DATA:CENSUS90*H1TIPSDA55. 06/19/92 14:06:28 TAPE: NONE FRAME: 105
TSF:CENSUS90*92. 06/19/92 14:08:03 UTF:CENSUS90*93. 06/19/92 14:08:03 META:CENSUS90*H1TABLES55. 06/19/92 14:27:03

Table 6. **Summary of General Housing Characteristics of Housing Units With a White Householder: 1990**—Con.

[Threshold is 250 persons. For definitions of terms and meanings of symbols, see text]

State / Urban and Rural and Size of Place / Inside and Outside Metropolitan Area / County / Place and [In Selected States] County Subdivision [1,000 or More Persons]	All persons			Housing units with a White householder												
		White						Percent							Specified renter	
	Total	Total	Percent of all persons	Total	Median persons in unit	Mean number of persons per room	Median rooms	Owner	With 1.01 or more persons per room	With householder 65 years and over	1-person households	1 unit, detached or attached	In buildings with 10 or more units	Specified owner, median value (dollars)	Median contract rent (dollars)	Percent with meals included in rent
PLACE AND COUNTY SUBDIVISION—Con.																
Hull town, Portage County	5 559	5 494	98.8	1 838	2.87	.48	6.1	87.1	1.5	11.0	12.4	81.0	.1	69 500	250	.5
Humboldt town	1 334	1 324	99.3	389	3.41	.56	5.9	87.9	3.9	17.0	11.8	86.6	–	63 600	219	–
Hurley city	1 782	1 775	99.6	759	1.90	.40	5.3	67.3	.7	43.3	36.8	70.9	10.1	25 800	179	–
Hustisford town	1 209	1 207	99.8	383	2.89	.49	6.2	82.2	3.1	19.1	12.3	91.1	–	62 400	313	–
Independence city	1 041	1 041	100.0	447	2.03	.41	5.5	66.0	.9	40.7	31.8	78.5	.2	33 500	189	1.3
Iola village	1 125	1 119	99.5	493	1.96	.39	5.4	69.0	.4	39.8	32.0	73.2	5.9	45 600	254	.7
Ixonia town	2 789	2 776	99.5	909	2.91	.46	6.4	82.0	1.3	17.3	11.9	86.1	3.0	76 700	364	–
Jackson village	2 486	2 473	99.5	946	2.34	.55	4.7	63.3	1.6	17.8	22.8	35.5	8.7	74 600	401	–
Jackson town, Washington County	3 172	3 150	99.3	992	3.05	.47	6.6	88.9	.8	13.9	8.7	92.8	–	92 200	363	1.2
Jamestown town	2 175	2 170	99.8	687	2.85	.51	6.0	86.9	2.6	16.6	10.0	86.6	–	54 600	220	–
Janesville city	52 133	51 130	98.1	20 123	2.23	.46	5.3	65.9	1.2	20.9	25.3	70.0	6.3	55 600	326	.4
Janesville town	3 198	3 026	94.6	891	2.42	.42	6.4	87.0	1.0	17.1	13.6	94.9	.2	81 300	330	–
Jefferson town, Green County	1 130	1 129	99.9	375	2.73	.44	6.7	76.0	1.9	25.1	13.3	94.7	.3	46 100	288	–
Jefferson city	6 078	5 924	97.5	2 351	2.16	.45	5.3	63.5	1.1	25.6	28.2	61.3	6.6	55 600	300	.1
Jefferson town, Jefferson County	2 673	2 650	99.1	712	2.48	.44	6.3	80.8	1.3	25.4	13.1	90.2	.1	65 800	291	1.1
Johnson Creek village	1 259	1 236	98.2	452	2.44	.50	5.2	73.5	2.2	23.9	20.4	48.9	.2	53 500	321	–
Juneau city	2 157	2 152	99.8	683	2.14	.42	5.8	69.7	.9	29.1	29.0	72.5	7.0	49 700	262	.5
Kaukauna city	11 982	11 634	97.1	4 297	2.35	.48	5.4	71.8	1.6	25.0	23.6	74.2	4.9	54 700	294	.1
Kenosha city	80 352	72 139	89.8	27 648	2.24	.49	5.0	64.5	2.2	24.4	26.6	63.8	11.1	59 100	338	.3
Kewaskum village	2 515	2 489	99.0	921	2.40	.48	5.5	66.3	1.6	22.4	20.1	67.0	13.1	66 100	326	.3
Kewaskum town	1 139	1 136	99.7	355	3.09	.48	6.5	80.8	2.0	21.4	13.0	87.9	–	82 800	285	–
Kewaunee city	2 750	2 720	98.9	1 099	2.06	.41	5.6	75.3	.6	36.0	30.5	77.2	3.9	47 200	197	–
Kiel city	2 910	2 896	99.5	1 144	2.22	.44	5.5	74.0	.9	30.4	25.9	66.9	2.4	53 300	221	.7
Kimberly village	5 406	5 326	98.5	2 026	2.32	.48	5.4	77.8	.9	25.1	22.1	79.9	2.4	56 300	273	–
Kinnickinnic town	1 139	1 134	99.6	346	2.89	.45	6.6	83.2	.6	13.3	9.8	89.3	–	86 700	394	–
Knowlton town	1 414	1 407	99.5	491	2.47	.48	5.6	85.7	2.2	18.3	12.8	81.9	–	63 500	278	–
Kohler village	1 817	1 803	99.2	649	2.46	.40	6.6	91.7	.3	22.0	19.0	93.1	–	73 200	350	–
Koshkonong town	2 984	2 936	98.4	1 050	2.43	.44	6.1	80.3	1.4	19.7	16.5	87.3	.3	69 400	330	.7
Kossuth town	1 951	1 938	99.3	648	2.65	.48	6.0	88.7	1.4	19.9	12.2	84.9	–	53 600	220	1.9
Kronenwetter town	4 850	4 811	99.2	1 555	3.02	.49	6.2	85.8	1.5	10.4	10.6	86.6	3.2	65 500	333	.5
Lac du Flambeau town	2 433	997	41.0	446	2.00	.41	5.1	86.3	2.7	46.6	21.3	93.5	1.1	70 200	220	–
La Crosse city	51 003	47 830	93.8	19 367	1.98	.44	5.0	50.8	1.6	26.7	33.8	57.0	15.0	53 100	287	1.3
Ladysmith city	3 938	3 779	96.0	1 510	2.04	.45	5.1	57.7	1.5	33.5	32.8	69.3	9.8	37 300	216	.6
Lafayette town, Chippewa County	4 448	4 413	99.2	1 641	2.40	.45	5.7	84.0	.9	19.3	16.3	85.8	.2	66 100	261	–
Lafayette town, Walworth County	1 276	1 268	99.4	434	2.57	.44	6.5	78.3	.5	21.7	13.6	91.2	.2	90 600	408	–
La Grange town, Monroe County	1 507	1 458	96.7	501	2.70	.46	6.1	89.6	.8	17.6	13.6	89.4	.2	58 100	270	–
La Grange town, Walworth County	1 643	1 618	98.5	602	2.33	.41	6.4	79.2	1.2	24.6	17.6	92.9	.2	97 700	383	3.0
Lake town, Price County	1 333	1 327	99.5	499	2.34	.48	5.5	86.2	2.0	30.7	21.4	88.4	–	49 200	228	–
Lake Delton village	1 470	1 431	97.3	596	2.16	.46	4.9	68.6	1.3	22.5	25.5	54.9	3.0	65 100	269	–
Lake Geneva city	5 979	5 746	96.1	2 534	1.97	.42	5.1	56.8	1.2	28.3	33.2	58.8	11.2	73 400	382	.2
Lake Mills city	4 143	4 101	99.0	1 619	2.21	.44	5.5	69.4	1.0	29.3	27.7	65.2	7.0	60 600	310	.8
Lake Mills town	1 584	1 559	98.4	551	2.47	.44	6.2	81.3	.9	22.1	15.1	82.2	–	80 000	317	–
Lake Ripley CDP	1 218	1 200	98.5	490	2.18	.44	5.3	76.7	1.0	23.1	25.1	74.1	.2	75 200	330	–
Lake Wazeecha CDP	2 278	2 262	99.3	763	2.83	.47	6.1	92.5	1.0	13.2	13.5	96.1	–	59 500	315	–
Lake Wisconsin CDP	2 268	2 250	99.2	882	2.25	.43	5.8	88.4	1.1	22.6	17.0	95.6	.8	74 700	315	–
Lake Wissota CDP	2 175	2 163	99.4	843	2.31	.44	5.5	80.7	1.1	21.1	19.8	82.2	.1	66 100	257	–
Lamartine town	1 607	1 602	99.7	526	2.78	.46	6.3	86.1	1.7	19.8	11.6	90.1	–	64 800	256	–
Lanark town	1 154	1 150	99.7	368	2.66	.52	5.8	87.2	4.6	21.5	14.9	85.9	–	48 200	203	–
Lancaster city	4 192	4 173	99.5	1 657	2.08	.43	5.7	65.4	1.1	33.8	30.4	71.0	9.4	45 000	224	.3
Laona town	1 387	1 355	97.7	531	2.24	.46	5.4	77.8	1.1	35.8	24.5	83.6	2.6	38 600	168	1.8
Larrabee town	1 388	1 379	99.4	477	2.61	.46	6.1	85.5	1.5	20.3	16.1	81.3	–	50 900	234	–
La Valle town	1 005	1 005	100.0	368	2.26	.43	6.1	83.7	1.9	27.2	17.9	94.8	–	63 700	238	–
Lawrence town, Brown County	1 363	1 351	99.1	438	2.84	.48	6.2	90.9	1.8	20.3	11.0	93.8	2.7	72 800	338	–
Lebanon town, Dodge County	1 630	1 624	99.6	537	2.48	.48	6.0	77.3	.9	25.5	13.4	65.5	–	64 300	350	4.4
Lebanon town, Waupaca County	1 290	1 276	98.9	410	2.86	.49	6.1	88.0	1.5	18.8	13.2	80.0	–	62 300	288	–
Lemonweir town	1 707	1 671	97.9	595	2.50	.50	5.4	81.3	2.7	22.7	14.8	62.7	–	46 700	252	–
Leroy town	1 025	1 018	99.3	335	2.65	.45	6.6	82.7	1.5	24.5	15.2	89.9	–	54 900	282	–
Lewiston town	1 123	1 122	99.9	402	2.51	.48	5.6	81.8	1.7	20.4	17.9	82.1	.5	48 800	267	–
Liberty town, Manitowoc County	1 218	1 213	99.6	395	2.84	.46	6.4	86.8	1.0	19.5	15.7	88.4	–	60 600	192	–
Liberty Grove town	1 506	1 493	99.1	621	2.15	.41	5.8	83.4	.8	35.1	20.1	91.6	.3	85 200	290	1.5
Lima town, Rock County	1 285	1 272	99.0	456	2.43	.44	6.1	75.2	3.3	16.0	18.9	65.4	.2	70 300	297	–
Lima town, Sheboygan County	2 715	2 703	99.6	851	2.74	.45	6.4	85.9	.8	20.2	12.5	88.2	–	64 300	274	–
Lincoln town, Eau Claire County	1 002	999	99.7	309	3.13	.47	6.6	80.9	1.6	15.2	14.6	89.0	–	47 500	210	–
Lincoln town, Polk County	1 835	1 822	99.3	656	2.42	.45	5.9	85.1	2.0	17.5	19.4	80.0	–	65 500	280	–
Lincoln town, Vilas County	2 310	2 288	99.0	949	2.16	.45	5.2	84.4	.9	32.7	21.2	87.9	.1	56 500	261	.8
Lincoln town, Wood County	1 429	1 426	99.8	468	2.79	.46	6.4	86.8	.9	21.8	11.3	89.1	–	56 400	247	–
Lind town	1 157	1 146	99.0	412	2.41	.45	6.0	82.5	.5	24.0	17.0	81.6	.5	50 100	260	–
Linn town	2 062	2 021	98.0	805	2.18	.39	6.2	72.4	.6	26.1	26.2	90.7	.1	100 500	338	.6
Linwood town	1 035	1 022	98.7	340	2.74	.48	6.1	87.9	1.5	20.9	15.3	95.3	–	63 300	346	–
Lisbon town, Waukesha County	8 277	8 198	99.0	2 677	2.94	.46	6.6	95.1	.7	16.2	10.5	85.8	–	102 200	366	–
Little Black town	1 195	1 191	99.7	381	2.85	.50	6.1	84.3	3.9	18.9	14.2	84.0	–	40 300	196	–
Little Chute village	9 207	9 161	99.5	3 141	2.59	.52	5.4	75.3	1.6	16.0	17.9	71.9	2.3	65 300	323	.3
Little Falls town	1 137	1 131	99.5	385	2.47	.49	5.6	83.6	2.1	23.1	13.5	83.4	–	39 400	188	–
Little River town	1 003	994	99.1	339	2.61	.49	5.8	83.8	2.1	26.5	16.2	85.5	–	42 300	220	–
Little Suamico town	2 637	2 622	99.4	872	2.86	.51	5.6	92.7	2.6	14.7	13.9	82.6	–	67 000	283	–
Little Wolf town	1 326	1 322	99.7	447	2.65	.46	6.2	85.9	2.0	24.2	12.8	90.6	.2	55 900	216	–
Lodi city	2 093	2 082	99.5	799	2.21	.43	5.8	67.6	.9	25.8	26.9	70.2	4.4	61 400	335	.8
Lodi town	1 913	1 896	99.1	689	2.41	.44	6.0	84.8	1.3	20.9	15.5	91.7	–	69 700	350	–
Lomira village	1 542	1 530	99.2	545	2.40	.48	5.5	70.6	1.3	24.8	20.7	60.9	6.2	56 900	325	–
Lomira town	1 280	1 259	98.4	415	2.80	.45	6.6	77.1	1.9	21.4	14.5	85.1	–	60 400	218	–

TIPSII [UPF] GH155 CENSUS90 72583600 06/22/92 5:25 PM MACHINE: C DATA:CENSUS90*H1TIPSDA55. 06/19/92 14:06:28 TAPE: NONE FRAME: 106
TSF:CENSUS90*92. 06/19/92 14:08:03 UTF:CENSUS90*93. 06/19/92 14:08:03 META:CENSUS90*H1TABLES55. 06/19/92 14:27:03

Table 6. **Summary of General Housing Characteristics of Housing Units With a White Householder: 1990**—Con.

[Threshold is 250 persons. For definitions of terms and meanings of symbols, see text]

State / Urban and Rural and Size of Place / Inside and Outside Metropolitan Area / County / Place and [In Selected States] County Subdivision [1,000 or More Persons]	All persons			Housing units with a White householder												
		White						Percent							Specified renter	
	Total	Total	Percent of all persons	Total	Median persons in unit	Mean number of persons per room	Median rooms	Owner	With 1.01 or more persons per room	With householder 65 years and over	1-person households	1 unit, detached or attached	In buildings with 10 or more units	Specified owner, median value (dollars)	Median contract rent (dollars)	Percent with meals included in rent
PLACE AND COUNTY SUBDIVISION—Con.																
Lowell town	1 146	1 144	99.8	397	2.58	.43	6.5	78.3	1.3	22.7	15.1	85.6	2.3	53 300	205	–
Loyal city	1 244	1 244	100.0	523	2.01	.42	5.5	71.7	2.1	38.6	33.8	75.9	3.3	37 500	199	1.4
Luck village	1 022	1 017	99.5	428	1.91	.44	4.9	67.3	1.2	37.9	35.0	68.5	9.3	44 000	213	–
Luxemburg village	1 151	1 151	100.0	448	2.23	.45	5.3	77.0	1.6	34.4	27.7	70.5	–	57 700	216	–
Luxemburg town	1 387	1 385	99.9	407	3.36	.51	6.5	87.2	2.2	20.4	12.3	87.5	–	62 200	210	–
Lyndon town, Sheboygan County	1 432	1 421	99.2	492	2.48	.45	6.2	80.7	1.0	18.3	15.9	87.4	.8	64 600	254	–
Lyons town	2 579	2 556	99.1	960	2.32	.45	5.7	81.0	2.0	23.6	19.3	72.6	.1	64 700	327	1.4
McFarland village	5 232	5 178	99.0	1 831	2.66	.47	5.9	72.6	1.4	13.1	18.4	77.0	6.3	82 800	390	–
McMillan town	1 697	1 680	99.0	519	3.12	.48	6.5	90.0	1.5	14.1	10.8	92.3	–	66 100	246	–
Madison city	191 262	173 504	90.7	71 684	2.02	.45	4.9	49.3	1.9	16.2	31.4	50.9	22.4	75 100	436	1.0
Madison town	6 442	5 012	77.8	2 624	1.79	.47	3.9	20.2	2.7	7.2	38.8	16.8	51.9	64 100	388	.1
Maine town, Marathon County	2 206	2 198	99.6	727	2.81	.45	6.5	88.3	1.1	20.9	11.1	92.8	–	63 600	290	–
Manawa city	1 169	1 160	99.2	465	2.04	.42	5.5	73.1	1.9	39.1	33.1	75.9	6.9	44 500	229	–
Manitowoc city	32 520	31 338	96.4	12 882	2.06	.43	5.3	66.8	1.0	30.7	31.5	63.2	7.3	48 100	239	1.6
Manitowoc Rapids town	2 579	2 550	98.9	773	2.66	.45	6.3	90.2	1.6	21.1	13.5	93.3	–	64 000	252	1.9
Maple Bluff village	1 352	1 342	99.3	543	2.18	.31	7.8	97.1	–	31.1	19.2	99.1	–	153 400	512	–
Maple Grove town, Shawano County	1 159	1 150	99.2	349	2.97	.51	6.2	86.8	4.0	23.8	12.3	92.8	–	50 400	263	–
Marathon City village	1 606	1 586	98.8	580	2.48	.46	5.8	79.7	1.4	26.2	22.2	72.8	2.2	58 800	252	.9
Marinette city	11 843	11 747	99.2	4 806	2.08	.42	5.5	69.0	.8	30.7	32.3	66.1	7.4	36 500	224	.2
Marion city	1 242	1 225	98.6	509	2.09	.42	5.7	71.7	2.2	37.3	30.5	77.4	3.9	41 800	196	–
Marion town, Waushara County	1 478	1 461	98.8	634	2.09	.41	5.4	89.9	1.1	34.7	20.7	87.7	–	58 200	222	–
Markesan city	1 496	1 491	99.7	575	2.11	.41	5.9	70.3	.5	35.5	30.1	76.5	5.9	45 000	199	.6
Marshall village	2 329	2 290	98.3	897	2.31	.46	5.2	78.7	.7	23.7	23.9	50.6	–	65 400	343	–
Marshfield town, Fond du Lac County	1 130	1 130	100.0	332	3.03	.48	6.6	84.6	1.2	20.2	10.5	92.8	–	64 700	225	–
Marshfield city	19 291	19 008	98.5	7 732	2.13	.45	5.2	62.7	1.1	26.4	29.2	61.4	12.9	53 900	278	.2
Mauston city	3 439	3 376	98.2	1 444	1.99	.43	5.2	63.3	1.2	36.3	34.8	68.6	7.5	39 600	237	.8
Mayville city	4 374	4 348	99.4	1 637	2.37	.46	5.7	71.4	1.0	26.9	22.8	70.5	4.8	53 400	266	.2
Mazomanie village	1 377	1 365	99.1	505	2.46	.45	5.9	69.7	1.4	21.2	21.2	77.2	3.6	52 900	268	–
Medary town	1 585	1 562	98.5	520	2.84	.45	6.4	86.0	1.7	14.6	13.3	85.4	.6	82 200	317	–
Medford city	4 283	4 255	99.3	1 744	2.06	.44	5.2	62.3	1.4	30.0	31.2	62.5	4.0	49 200	241	.5
Medford town	1 961	1 956	99.7	646	2.88	.49	5.9	86.7	2.2	18.7	13.6	81.9	.2	53 600	258	–
Medina town	1 124	1 073	95.5	364	2.68	.44	6.4	81.6	.3	17.3	11.8	92.9	–	78 400	363	–
Meeme town	1 516	1 508	99.5	467	3.07	.48	6.4	89.5	1.5	22.1	12.4	86.1	–	54 400	233	–
Menasha city	14 711	14 420	98.0	5 892	2.16	.46	5.2	62.7	1.1	23.2	28.7	64.7	10.1	53 700	310	.1
Menasha town	13 975	13 770	98.5	5 289	2.32	.46	5.5	70.7	.8	14.8	21.5	69.8	7.1	72 500	358	.2
Menominee town	3 890	416	10.7	182	2.04	.42	5.2	92.9	2.2	44.5	17.0	97.8	–	67 800	163	–
Menomonee Falls village	26 840	26 526	98.8	9 732	2.43	.46	5.8	79.8	.9	19.2	17.9	80.3	8.9	85 500	442	1.4
Menomonie city	13 547	12 810	94.6	4 152	2.09	.46	5.0	46.1	1.5	23.9	30.1	53.6	14.0	52 900	300	.4
Menomonie town	2 732	2 649	97.0	911	2.68	.46	6.1	86.1	1.3	13.9	13.0	71.2	–	67 800	231	–
Mequon city	18 885	18 172	96.2	6 075	2.55	.40	7.2	91.3	.2	18.9	12.4	92.2	3.3	144 500	506	.2
Mercer town	1 325	1 323	99.8	600	1.98	.44	4.9	76.8	1.5	36.7	29.8	79.8	5.2	46 800	146	.8
Merrill city	9 860	9 777	99.2	3 897	2.16	.44	5.5	66.6	1.1	31.6	29.1	66.6	6.8	38 800	222	.3
Merrill town	2 716	2 708	99.7	952	2.47	.49	5.6	89.6	2.9	18.4	15.0	78.2	.2	53 400	230	–
Merton village	1 199	1 193	99.5	357	3.39	.49	6.7	90.5	1.7	10.1	9.2	91.6	–	89 400	363	–
Merton town	6 430	6 384	99.3	2 133	2.79	.44	6.8	90.6	1.1	15.9	12.4	94.2	–	122 800	398	–
Middleton city	13 289	12 853	96.7	5 563	2.06	.43	5.1	49.1	1.1	15.0	29.9	50.6	27.9	91 500	448	–
Middleton town	3 628	3 589	98.9	1 124	3.03	.41	7.6	91.7	.4	8.4	6.2	96.7	.1	125 000	492	–
Milford town	1 007	1 000	99.3	346	2.45	.42	6.7	81.2	.3	20.8	13.6	89.9	–	59 500	288	–
Milton city	4 434	4 373	98.6	1 659	2.32	.46	5.6	65.2	1.7	23.7	25.4	72.3	6.1	53 600	273	.2
Milton town, Rock County	2 363	2 337	98.9	858	2.41	.45	5.8	80.3	1.0	22.1	18.6	93.4	–	61 300	285	.8
Milwaukee city	628 088	398 033	63.4	169 940	1.98	.46	4.9	51.3	1.8	26.5	34.2	46.0	17.0	55 500	366	1.2
Mineral Point city	2 428	2 415	99.5	979	2.10	.42	5.7	68.0	1.1	32.0	29.7	76.6	3.8	43 500	219	–
Minocqua town	3 486	3 454	99.1	1 495	2.06	.43	5.2	81.0	1.3	31.7	25.1	82.5	1.9	67 000	278	–
Mishicot village	1 296	1 294	99.8	487	2.36	.47	5.3	77.6	1.6	28.3	22.8	80.1	2.3	47 200	213	–
Mishicot town	1 344	1 336	99.4	429	2.96	.49	6.2	89.3	2.1	18.4	12.4	82.8	–	53 200	219	–
Mondovi city	2 491	2 473	99.3	1 024	1.99	.40	5.6	64.5	1.0	35.5	33.0	73.9	5.2	41 200	199	.3
Monona city	8 637	8 411	97.4	3 684	1.99	.43	5.2	64.1	1.4	26.5	32.2	65.1	20.2	74 500	390	.3
Monroe city	10 241	10 176	99.4	4 387	2.01	.42	5.3	63.7	.8	29.0	32.8	63.8	6.6	55 600	285	.2
Monroe town, Green County	1 066	1 065	99.9	302	2.73	.44	6.6	75.5	1.0	13.2	10.6	93.4	.3	73 000	279	–
Montello city	1 329	1 301	97.9	549	1.93	.40	5.6	72.9	1.1	41.0	35.3	78.9	6.0	41 500	225	–
Monticello village	1 140	1 136	99.6	462	2.14	.42	5.7	71.9	.4	32.3	28.8	74.7	3.7	46 600	263	2.4
Montpelier town	1 369	1 359	99.3	432	2.98	.47	6.5	86.6	1.9	21.8	14.8	88.9	–	61 400	213	–
Montrose town	1 032	1 025	99.3	362	2.50	.44	6.3	78.2	.3	11.3	14.4	89.2	–	67 100	308	2.3
Morrison town	1 493	1 487	99.6	477	2.93	.45	6.8	84.3	1.5	19.7	16.4	88.1	–	52 200	224	–
Mosinee city	3 820	3 790	99.2	1 428	2.31	.47	5.5	73.5	1.8	26.2	23.2	80.5	4.8	49 700	290	.3
Mosinee town	1 638	1 629	99.5	536	2.81	.51	5.7	87.5	1.9	15.3	12.7	82.3	–	64 300	279	1.9
Mount Horeb village	4 182	4 172	99.8	1 598	2.24	.42	5.9	62.3	.7	27.2	25.3	65.8	3.9	71 700	376	.3
Mount Pleasant town, Racine County	20 084	18 639	92.8	7 256	2.26	.44	5.6	75.4	.8	24.8	23.1	72.0	13.3	83 800	381	.2
Mukwa town	2 304	2 287	99.3	781	2.65	.48	5.9	91.9	1.4	17.4	16.0	84.0	–	68 400	273	–
Mukwonago village	4 457	4 431	99.4	1 533	2.73	.50	5.7	71.9	1.4	15.9	17.2	75.4	9.8	77 900	450	–
Mukwonago town	5 974	5 904	98.8	1 740	3.46	.50	6.7	90.7	1.1	8.3	7.4	96.8	–	93 600	365	1.6
Muscoda village	1 287	1 275	99.1	522	2.02	.42	5.4	72.6	1.9	40.6	33.1	72.8	6.9	37 400	184	–
Muskego city	16 813	16 700	99.3	5 539	2.84	.48	6.2	84.9	1.1	15.5	12.0	86.9	4.2	92 300	546	19.7
Nasewaupee town	1 798	1 771	98.5	690	2.25	.43	5.7	86.2	.7	27.0	24.1	79.3	.1	67 300	256	1.3
Necedah town	1 601	1 587	99.1	558	2.26	.51	5.3	87.1	5.4	30.3	21.5	68.8	.5	46 800	251	–
Neenah city	23 219	22 759	98.0	8 891	2.25	.45	5.4	67.5	1.1	21.3	25.1	71.8	6.6	59 300	312	.2
Neenah town	2 691	2 651	98.5	963	2.46	.43	6.3	91.8	.3	15.5	12.3	96.0	–	82 600	347	–
Neillsville city	2 680	2 661	99.3	1 104	1.87	.40	5.5	65.5	.9	40.5	38.8	73.1	8.3	36 900	190	.3
Nekimi town	1 525	1 518	99.5	499	2.90	.47	6.3	85.2	.4	16.0	11.2	88.4	–	67 500	306	–
Nekoosa city	2 557	2 463	96.3	952	2.28	.46	5.5	73.9	1.3	30.4	23.7	79.6	7.4	42 800	220	.4

TIPSII [UPF] GH155 CENSUS90 72583600 06/22/92 5:25 PM MACHINE: C DATA:CENSUS90*H1TIPSDA55. 06/19/92 14:06:28 TAPE: NONE FRAME: 107
TSF:CENSUS90*92. 06/19/92 14:08:03 UTF:CENSUS90*93. 06/19/92 14:08:03 META:CENSUS90*H1TABLES55. 06/19/92 14:27:03

Table 6. **Summary of General Housing Characteristics of Housing Units With a White Householder: 1990**—Con.

[Threshold is 250 persons. For definitions of terms and meanings of symbols, see text]

State / Urban and Rural and Size of Place / Inside and Outside Metropolitan Area / County / Place and [In Selected States] County Subdivision [1,000 or More Persons]	All persons			Housing units with a White householder												
		White						Percent						Specified renter	
	Total	Total	Percent of all persons	Total	Median persons in unit	Mean number of persons per room	Median rooms	Owner	With 1.01 or more persons per room	With householder 65 years and over	1-person households	1 unit, detached or attached	In buildings with 10 or more units	Specified owner, median value (dollars)	Median contract rent (dollars)	Percent with meals included in rent
PLACE AND COUNTY SUBDIVISION—Con.																
Newark town	1 514	1 493	98.6	485	2.79	.47	6.3	88.9	1.6	17.5	9.9	94.6	–	64 900	284	–
New Berlin city	33 592	33 055	98.4	11 553	2.58	.45	6.3	84.8	.7	14.6	13.7	84.6	10.6	96 800	575	2.1
Newbold town	2 281	2 263	99.2	866	2.29	.46	5.4	87.8	1.3	23.0	17.3	85.9	–	56 400	276	–
New Chester town	1 675	1 162	69.4	263	2.25	.49	5.2	81.0	2.3	33.1	18.3	73.0	–	39 800	207	–
New Denmark town	1 370	1 369	99.9	425	3.02	.49	6.4	90.8	1.6	18.6	11.1	93.4	–	58 500	271	–
New Glarus village	1 899	1 892	99.6	751	2.08	.42	5.6	72.8	.9	37.7	29.8	67.9	4.1	55 400	267	1.5
New Holstein city	3 342	3 323	99.4	1 202	2.28	.45	5.7	76.0	1.2	27.0	22.7	76.1	5.0	53 800	249	–
New Holstein town	1 406	1 401	99.6	457	2.94	.47	6.3	88.6	1.3	18.4	11.2	81.0	–	63 000	211	2.6
New Lisbon city	1 491	1 485	99.6	584	2.21	.47	5.3	65.9	1.7	30.5	30.1	64.9	8.4	35 500	221	–
New London city	6 658	6 575	98.8	2 595	2.17	.47	5.2	63.1	2.1	28.3	29.4	65.4	7.9	48 500	273	.2
New Richmond city	5 106	5 087	99.6	1 975	2.23	.45	5.4	65.0	1.6	24.6	29.3	65.7	11.5	61 900	321	.1
Newton town, Manitowoc County	2 242	2 216	98.8	738	2.69	.46	6.3	86.2	1.1	20.3	14.0	87.3	–	58 300	253	–
Niagara village	1 999	1 993	99.7	767	2.18	.45	5.5	80.6	.8	32.5	27.1	88.9	3.9	39 100	227	–
North Fond du Lac village	4 292	4 248	99.0	1 597	2.40	.48	5.4	79.6	1.7	20.2	22.7	65.0	3.6	50 700	331	–
North Hudson village	3 101	3 066	98.9	1 073	2.61	.46	6.0	71.4	.4	10.7	16.1	75.7	6.2	84 500	484	–
North Prairie village	1 322	1 309	99.0	404	3.30	.51	6.3	89.9	1.0	10.6	8.9	92.3	–	83 900	360	–
Norway town	5 493	5 435	98.9	1 805	2.82	.50	5.8	84.9	2.2	15.2	12.6	92.8	–	83 700	410	.4
Oak Creek city	19 513	18 907	96.9	6 906	2.46	.50	5.3	66.3	1.6	15.4	20.5	64.4	17.8	79 800	462	.2
Oakfield village	1 003	999	99.6	350	2.55	.48	5.9	72.9	1.4	27.1	19.4	77.4	8.0	49 600	263	4.3
Oak Grove town, Dodge County	1 200	1 198	99.8	410	2.52	.44	6.6	74.1	1.5	20.5	16.1	86.8	.2	52 500	255	–
Oak Grove town, Pierce County	1 120	1 115	99.6	337	3.22	.47	6.9	82.5	.9	13.1	9.5	92.0	.3	95 300	367	–
Oakland town, Jefferson County	2 526	2 505	99.2	952	2.30	.44	5.7	80.7	1.4	22.2	20.2	72.3	.1	71 700	326	–
Oconomowoc city	10 993	10 938	99.5	4 176	2.27	.45	5.6	64.3	.9	27.5	25.6	66.8	11.9	79 800	427	.2
Oconomowoc town	7 323	7 264	99.2	2 546	2.57	.44	6.3	83.4	1.1	17.6	16.1	93.0	.1	100 900	449	.3
Oconto city	4 474	4 407	98.5	1 674	2.22	.45	5.7	71.4	1.5	31.2	28.3	76.6	5.9	34 300	213	–
Oconto Falls city	2 584	2 554	98.8	1 029	2.10	.43	5.4	67.7	1.1	32.5	29.7	68.0	5.2	41 900	236	–
Oconto Falls town	1 014	1 007	99.3	350	2.56	.48	5.7	88.0	2.3	22.3	12.9	85.1	–	48 800	215	–
Okauchee Lake CDP	3 819	3 787	99.2	1 387	2.45	.44	6.1	78.5	1.0	15.8	18.5	91.6	.2	110 200	453	.3
Omro city	2 836	2 785	98.2	1 013	2.31	.48	5.3	72.9	2.2	23.6	22.8	67.6	3.9	48 400	250	–
Omro town	1 616	1 610	99.6	574	2.45	.45	6.2	86.6	.7	22.5	16.0	95.8	–	62 800	263	–
Onalaska city	11 284	11 176	99.0	4 213	2.37	.46	5.4	67.9	.8	15.2	20.7	63.2	6.7	65 800	353	.3
Onalaska town	5 907	5 863	99.3	1 908	3.02	.48	6.1	90.5	.9	9.4	11.3	83.7	.8	63 200	327	–
Oneida town	3 858	2 473	64.1	705	3.34	.56	5.9	90.5	3.5	12.8	10.4	89.2	–	65 100	259	–
Oostburg village	1 931	1 919	99.4	682	2.42	.48	5.7	81.2	.6	27.7	17.9	76.8	1.9	56 700	276	–
Oregon village	4 519	4 482	99.2	1 642	2.49	.47	5.6	65.8	1.3	16.7	20.1	69.1	6.3	72 900	406	–
Oregon town	2 428	2 417	99.5	781	2.94	.44	7.0	91.5	.5	7.6	5.9	98.5	–	90 800	425	–
Orfordville village	1 219	1 208	99.1	414	2.56	.50	5.8	74.2	3.1	21.3	17.9	83.8	1.9	48 400	253	–
Osceola town, Fond du Lac County	1 588	1 584	99.7	540	2.46	.50	5.6	79.6	2.4	21.9	19.4	85.9	–	64 700	278	–
Osceola village	2 075	2 059	99.2	808	2.19	.48	4.9	62.9	3.0	22.0	29.0	55.4	17.7	58 200	296	.3
Osceola town, Polk County	1 337	1 323	99.0	469	2.60	.46	6.0	87.8	1.9	17.9	16.4	86.4	–	67 300	252	–
Oshkosh city	55 006	52 945	96.3	20 535	2.09	.43	5.3	57.6	1.0	25.1	30.0	61.4	10.2	53 200	314	.4
Oshkosh town	4 655	4 406	94.7	1 386	2.30	.46	5.4	82.7	1.5	16.9	18.5	75.2	2.1	73 200	319	–
Osseo city	1 551	1 539	99.2	638	2.03	.41	5.5	65.4	1.3	38.2	30.4	74.0	1.1	37 900	206	–
Ottawa town	2 988	2 935	98.2	945	2.95	.45	6.7	93.8	.5	14.4	9.5	99.0	–	100 100	402	–
Pacific town	1 944	1 928	99.2	733	2.30	.44	5.7	84.6	.4	27.3	14.1	80.2	.1	69 900	394	–
Packwaukee town	1 135	1 125	99.1	462	2.13	.43	5.3	86.6	1.7	33.5	19.3	84.4	–	48 100	213	–
Paddock Lake village	2 662	2 635	99.0	884	2.86	.53	5.4	88.3	2.3	16.3	15.4	95.4	.9	63 400	375	–
Palmyra village	1 539	1 519	98.7	563	2.36	.50	5.5	63.8	2.7	26.3	25.8	68.9	9.6	53 800	302	–
Palmyra town	1 177	1 148	97.5	409	2.48	.46	5.9	75.3	2.2	21.0	15.2	84.1	.2	76 800	359	–
Pardeeville village	1 630	1 608	98.7	631	2.27	.44	5.7	74.3	1.7	29.2	21.7	81.3	1.1	49 900	284	.6
Paris town, Kenosha County	1 482	1 461	98.6	486	2.73	.47	6.0	77.0	2.1	19.1	14.4	91.6	.2	81 800	338	1.6
Park Falls city	3 104	3 072	99.0	1 210	2.07	.44	5.3	67.9	1.2	35.0	31.9	75.0	7.6	41 000	232	–
Parkland town	1 326	1 304	98.3	433	2.44	.51	5.3	90.1	3.7	19.4	16.6	83.1	–	35 700	217	–
Pelican town	3 202	3 167	98.9	1 219	2.26	.48	5.1	82.2	1.5	24.9	23.1	69.2	.1	49 400	272	–
Pell Lake CDP	2 018	2 004	99.3	777	2.28	.48	5.1	79.7	2.7	32.0	25.2	95.5	.1	51 900	318	–
Peshtigo city	3 154	3 141	99.6	1 143	2.14	.43	5.5	68.8	1.0	31.0	30.2	69.2	6.4	44 200	227	–
Peshtigo town	3 564	3 546	99.5	1 293	2.43	.46	5.8	92.0	.5	20.5	18.6	88.7	–	58 300	250	–
Pewaukee village	4 941	4 844	98.0	1 870	2.19	.47	5.1	56.8	1.3	13.8	26.2	51.7	13.6	79 600	453	.1
Pewaukee town	9 621	9 499	98.7	3 210	2.78	.44	6.7	89.8	.8	12.5	10.9	92.5	2.3	112 400	489	–
Phelps town	1 187	1 174	98.9	452	2.11	.46	5.1	82.1	2.7	34.3	24.8	83.6	6.6	50 900	167	–
Phillips city	1 592	1 569	98.6	662	1.91	.43	5.1	63.0	1.2	39.7	37.9	71.0	8.8	37 500	240	10.3
Pine Lake town	2 445	2 408	98.5	933	2.29	.46	5.4	84.2	.6	22.3	18.0	83.0	–	55 900	257	–
Pine River town	1 552	1 549	99.8	519	2.71	.48	6.0	88.4	.8	18.1	12.3	80.7	–	51 000	238	–
Pine Valley town	1 032	1 029	99.7	371	2.39	.44	6.1	89.5	.8	26.1	17.8	84.1	–	43 400	175	–
Pittsfield town	2 165	2 147	99.2	680	3.00	.48	6.4	91.2	1.6	15.3	7.8	95.6	–	74 500	306	–
Platteville city	9 708	9 444	97.3	2 989	2.13	.45	5.3	54.0	1.8	25.7	29.3	62.7	16.4	49 600	294	.1
Platteville town	1 415	1 396	98.7	475	2.57	.47	6.1	72.0	2.1	15.2	14.9	70.1	3.4	71 700	247	–
Pleasant Prairie village	11 961	11 707	97.9	4 123	2.55	.48	5.8	88.1	1.4	18.0	16.3	82.8	1.3	85 100	385	.7
Pleasant Springs town	2 660	2 631	98.9	911	2.64	.43	6.6	88.8	1.0	17.6	11.7	95.8	–	83 300	415	–
Pleasant Valley town, Eau Claire County	2 076	2 067	99.6	685	2.92	.44	6.8	94.6	.6	14.3	10.7	94.2	–	76 400	225	–
Plover village	8 176	8 067	98.7	2 827	2.68	.49	5.6	73.2	1.0	9.3	16.9	66.5	3.0	71 000	346	.1
Plover town, Portage County	2 223	2 211	99.5	735	2.92	.47	6.1	86.0	1.2	11.7	13.1	87.3	–	66 500	258	–
Plymouth town, Rock County	1 189	1 181	99.3	382	2.83	.46	6.5	82.7	1.8	16.0	13.4	88.2	–	58 000	256	–
Plymouth city	6 769	6 698	99.0	2 713	2.12	.44	5.4	63.4	.8	30.5	29.6	58.7	6.7	60 700	288	.4
Plymouth town, Sheboygan County	2 911	2 900	99.6	879	2.90	.46	6.4	88.4	.9	16.6	10.1	91.2	–	79 400	290	1.3
Polk town	3 540	3 524	99.5	1 132	2.93	.47	6.5	85.8	1.1	17.4	12.0	91.7	.4	100 800	324	–
Portage city	8 640	8 302	96.1	3 334	2.05	.42	5.4	61.3	1.0	29.0	33.0	63.0	11.4	48 700	271	.1
Port Edwards village	1 848	1 793	97.0	652	2.27	.40	6.2	85.9	.8	25.0	19.8	93.9	–	52 200	309	–
Port Edwards town	1 351	1 281	94.8	449	2.62	.50	5.6	89.8	2.9	17.1	16.9	80.2	–	51 000	234	–
Porterfield town	1 805	1 794	99.4	640	2.54	.48	5.7	87.7	1.3	19.4	19.5	83.8	–	49 700	250	–

TIPSII [UPF] GH155 CENSUS90 72583600 06/22/92 5:25 PM MACHINE: C DATA:CENSUS90*H1TIPSDA55. 06/19/92 14:06:28 TAPE: NONE FRAME: 108
TSF:CENSUS90*92. 06/19/92 14:08:03 UTF:CENSUS90*93. 06/19/92 14:08:03 META:CENSUS90*H1TABLES55. 06/19/92 14:27:03

Table 6. **Summary of General Housing Characteristics of Housing Units With a White Householder: 1990**—Con.

[Threshold is 250 persons. For definitions of terms and meanings of symbols, see text]

State / Urban and Rural and Size of Place / Inside and Outside Metropolitan Area / County / Place and [In Selected States] County Subdivision [1,000 or More Persons]	All persons			Housing units with a White householder												
		White						Percent						Specified renter	
	Total	Total	Percent of all persons	Total	Median persons in unit	Mean number of persons per room	Median rooms	Owner	With 1.01 or more persons per room	With householder 65 years and over	1-person households	1 unit, detached or attached	In buildings with 10 or more units	Specified owner, median value (dollars)	Median contract rent (dollars)	Percent with meals included in rent
PLACE AND COUNTY SUBDIVISION—Con.																
Port Washington city	9 338	9 237	98.9	3 440	2.39	.47	5.5	65.0	1.0	21.4	20.8	65.0	10.1	76 500	395	.2
Port Washington town	1 480	1 472	99.5	489	2.66	.48	6.1	77.5	1.6	18.4	14.3	82.2	3.5	84 300	364	–
Potter Lake CDP	1 096	1 084	98.9	364	2.79	.50	5.8	92.3	1.9	12.6	14.0	97.8	–	69 300	366	–
Pound town	1 386	1 382	99.7	467	2.51	.49	5.9	87.6	3.2	25.5	17.3	86.7	–	46 300	216	–
Powers Lake CDP	1 044	1 040	99.6	397	2.32	.44	5.8	84.4	1.0	28.2	23.4	92.2	.3	86 700	396	1.7
Poynette village	1 662	1 647	99.1	632	2.29	.46	5.5	68.5	1.4	25.5	25.8	63.8	5.7	54 400	272	.5
Prairie du Chien city	5 659	5 576	98.5	2 239	2.07	.44	5.3	67.3	1.6	33.8	32.0	74.5	7.5	47 000	241	.3
Prairie du Sac village	2 380	2 373	99.7	904	2.31	.44	5.9	70.7	.9	27.1	24.6	74.1	6.6	65 700	348	.4
Prairie du Sac town	1 271	1 265	99.5	438	2.67	.45	6.1	79.5	.7	17.6	13.7	83.6	1.6	74 800	333	1.4
Prairie Lake town	1 129	1 118	99.0	407	2.31	.49	5.4	85.5	2.7	31.2	15.2	92.1	–	50 500	222	–
Prescott city	3 243	3 214	99.1	1 148	2.38	.47	5.4	66.2	1.8	17.7	24.0	63.3	5.1	73 900	385	–
Preston town, Adams County	1 057	1 040	98.4	418	2.18	.48	5.1	83.0	4.1	33.3	17.5	70.8	–	52 000	253	–
Princeton city	1 458	1 438	98.6	593	2.01	.40	5.8	72.2	1.0	42.3	33.6	74.5	5.1	37 200	199	–
Princeton town	1 363	1 356	99.5	544	2.18	.42	5.6	84.9	1.3	32.5	21.5	83.5	.2	64 600	243	–
Pulaski village	2 200	2 186	99.4	830	2.25	.49	5.1	67.8	1.9	31.3	26.9	67.1	7.8	53 100	291	–
Racine city	84 298	64 378	76.4	25 828	2.18	.46	5.2	65.6	1.6	26.4	28.0	66.0	9.5	52 800	314	.2
Randall town	2 395	2 373	99.1	810	2.62	.46	6.1	86.4	1.2	19.9	13.8	92.7	–	95 100	378	–
Randolph village	1 729	1 707	98.7	635	2.22	.42	6.1	73.7	.8	34.8	28.0	76.4	4.1	43 900	229	–
Random Lake village	1 439	1 425	99.0	540	2.29	.45	5.6	70.6	1.7	24.3	21.7	69.4	4.8	69 100	295	–
Raymond town	3 243	3 200	98.7	1 069	2.77	.49	6.0	85.3	2.2	17.7	11.4	92.0	–	82 900	397	–
Red Cedar town	1 417	1 399	98.7	467	2.79	.46	6.3	86.3	1.5	20.8	12.8	88.7	–	57 200	254	–
Redgranite village	1 009	990	98.1	412	2.05	.44	5.3	77.4	2.9	39.1	30.8	72.6	2.4	31 700	208	–
Red River town	1 407	1 405	99.9	456	2.85	.51	5.8	86.4	2.0	20.2	13.8	82.2	–	60 400	228	–
Reedsburg city	5 834	5 793	99.3	2 390	2.10	.43	5.4	67.1	1.5	31.2	30.5	62.6	7.1	49 400	277	.6
Reedsburg town	1 367	1 356	99.2	371	2.86	.46	6.5	80.6	2.4	20.8	14.0	89.8	–	63 600	306	–
Reedsville village	1 182	1 182	100.0	442	2.31	.48	5.6	66.7	.7	30.3	29.6	62.7	10.0	50 400	174	–
Reid town	1 057	1 051	99.4	346	2.81	.50	5.8	87.6	1.2	20.2	15.3	87.9	–	50 200	259	–
Rhine town	2 235	2 226	99.6	760	2.52	.46	6.3	85.8	1.4	15.7	14.7	90.1	–	76 500	283	2.3
Rhinelander city	7 427	7 286	98.1	3 007	2.01	.43	5.2	59.6	1.3	32.9	33.7	69.5	6.3	41 600	253	–
Rib Mountain CDP	4 634	4 602	99.3	1 591	2.69	.45	6.1	90.3	.7	13.8	11.1	95.5	–	67 100	387	–
Rib Mountain town	5 605	5 561	99.2	1 886	2.78	.45	6.2	90.0	.7	12.6	10.7	95.0	–	68 500	394	–
Rice Lake city	7 998	7 901	98.8	3 302	2.05	.44	5.1	60.8	1.1	30.7	32.3	64.1	11.4	47 700	265	.1
Rice Lake town	2 473	2 453	99.2	912	2.48	.46	5.5	84.2	1.6	17.1	15.1	75.1	2.4	61 500	274	–
Richfield town, Washington County	8 993	8 925	99.2	2 825	3.03	.47	6.7	93.0	.7	11.8	8.1	96.1	–	98 700	404	–
Richfield town, Wood County	1 344	1 337	99.5	373	3.06	.53	6.0	83.9	5.1	18.2	12.9	82.3	–	42 500	194	–
Richland town, Richland County	1 423	1 416	99.5	440	2.51	.46	6.1	79.3	2.0	26.4	18.2	85.0	–	52 600	189	–
Richland Center city	5 018	4 980	99.2	2 186	1.95	.43	5.2	57.2	1.0	37.3	35.4	63.8	11.9	42 900	229	4.5
Richmond town, St. Croix County	1 400	1 391	99.4	451	2.92	.46	6.6	84.7	1.3	10.2	13.1	82.7	3.8	70 300	352	–
Richmond town, Shawano County	1 587	1 545	97.4	566	2.43	.43	6.0	85.3	1.8	26.9	15.7	84.8	–	53 500	239	3.1
Richmond town, Walworth County	1 405	1 375	97.9	517	2.34	.43	6.1	82.2	.6	24.4	20.3	93.8	.2	63 600	306	–
Ringle town	1 279	1 259	98.4	386	3.19	.52	6.1	92.5	2.1	13.5	11.9	94.3	–	60 200	281	–
Ripon city	7 241	7 131	98.5	2 666	2.07	.40	5.8	64.0	.5	30.3	31.4	68.7	10.4	54 200	255	.2
Ripon town	1 419	1 413	99.6	486	2.57	.43	6.5	83.5	.6	21.8	14.0	91.8	–	60 300	279	–
River Falls city	10 610	10 360	97.6	3 386	2.27	.47	5.1	51.3	1.7	17.9	26.1	53.6	19.4	71 500	380	3.4
River Falls town	1 944	1 928	99.2	626	2.95	.46	6.4	83.5	1.8	13.1	10.4	86.7	–	90 600	361	–
River Hills village	1 612	1 457	90.4	517	2.42	.33	8.5+	94.2	.4	23.6	13.2	97.1	–	309 200	554	–
Roberts village	1 043	1 034	99.1	363	2.49	.54	4.9	73.0	2.8	11.3	17.6	42.1	6.1	65 000	361	–
Rochester town	1 844	1 835	99.5	603	2.75	.49	6.1	84.6	1.5	16.7	10.0	89.6	–	81 900	363	–
Rock town, Rock County	3 172	3 110	98.0	1 093	2.36	.49	5.2	86.6	2.4	16.6	18.0	65.1	–	55 000	277	–
Rolling town	1 316	1 301	98.9	433	2.77	.49	5.9	86.6	3.0	19.6	13.4	80.1	–	53 500	225	–
Rome town	1 674	1 659	99.1	706	2.11	.43	5.3	91.5	.7	28.6	16.9	90.7	–	64 100	320	–
Rothschild village	3 310	3 300	99.7	1 218	2.43	.47	5.6	77.7	.6	21.2	18.6	83.5	7.0	55 600	319	.4
Roxbury town	1 536	1 527	99.4	512	2.51	.45	6.5	84.6	2.0	18.6	13.7	91.0	–	74 900	269	2.3
Royalton town	1 458	1 447	99.2	467	2.46	.46	6.1	87.6	2.4	24.2	14.3	89.5	–	57 000	259	–
Rubicon town	1 709	1 696	99.2	514	3.18	.50	6.4	80.0	2.3	16.0	12.8	91.4	.2	72 900	323	–
Rudolph town	1 180	1 171	99.2	379	2.78	.49	6.1	92.1	3.2	19.3	11.9	93.4	–	50 400	296	–
Rushford town	1 361	1 353	99.4	487	2.42	.45	6.0	80.5	2.1	26.3	19.1	85.4	–	47 400	232	–
Rutland town	1 584	1 569	99.1	539	2.77	.44	6.5	88.5	1.1	13.7	9.5	95.4	–	75 400	395	–
St. Croix Falls city	1 640	1 629	99.3	673	2.03	.43	5.2	65.2	1.2	31.1	32.2	65.5	16.8	57 800	269	–
St. Croix Falls town	1 034	1 027	99.3	372	2.37	.46	5.9	85.5	3.0	20.7	18.5	84.9	–	61 700	250	2.3
St. Francis city	9 245	8 994	97.3	3 799	2.05	.49	4.7	56.8	1.4	21.9	31.9	56.1	28.9	59 000	373	–
St. Germain town	1 319	1 304	98.9	580	2.05	.41	5.3	84.7	.7	37.1	24.5	83.6	4.1	65 000	247	1.2
St. Joseph town	2 657	2 618	98.5	878	2.70	.43	6.8	90.9	1.1	9.3	13.8	90.0	–	102 700	381	–
Salem town, Kenosha County	7 146	7 076	99.0	2 612	2.39	.48	5.4	79.1	1.8	20.7	20.7	85.4	5.4	67 300	412	–
Saratoga town	4 775	4 714	98.7	1 602	2.75	.51	5.5	88.7	2.7	13.2	14.4	83.6	–	51 400	248	–
Sauk City village	3 019	3 008	99.6	1 193	2.15	.44	5.3	65.4	.7	29.2	28.2	67.4	5.4	62 500	301	–
Saukville village	3 695	3 676	99.5	1 247	2.84	.56	5.2	56.4	3.1	11.5	18.9	62.7	13.0	71 400	375	–
Saukville town	1 754	1 744	99.4	588	2.76	.45	6.4	82.0	1.0	17.9	11.1	88.9	–	86 900	405	1.4
Schleswig town	1 641	1 634	99.6	563	2.48	.45	6.2	88.6	2.1	20.4	14.7	82.6	–	62 200	305	–
Schofield city	2 415	2 383	98.7	1 012	2.07	.45	5.2	63.4	1.2	27.1	32.1	68.3	10.8	48 400	312	–
Scott town, Brown County	2 044	2 022	98.9	713	2.49	.46	6.0	91.2	1.0	16.8	14.6	94.0	–	69 700	268	1.9
Scott town, Lincoln County	1 210	1 201	99.3	397	2.89	.48	6.1	86.6	2.3	18.9	12.1	84.9	–	45 500	243	–
Scott town, Sheboygan County	1 671	1 655	99.0	544	2.72	.46	6.2	83.8	.6	23.5	14.0	86.0	–	61 100	294	–
Seneca town, Wood County	1 133	1 060	93.6	354	2.80	.48	6.0	88.1	2.5	18.6	15.8	96.6	–	59 000	246	–
Sevastopol town	2 552	2 539	99.5	925	2.42	.43	6.2	86.1	1.1	26.3	16.9	92.1	.1	79 800	315	–
Seymour CDP	1 557	1 551	99.6	582	2.42	.45	5.7	89.5	.5	22.2	15.3	91.9	.2	56 800	261	–
Seymour town, Eau Claire County	2 757	2 740	99.4	989	2.50	.46	5.8	90.7	1.6	18.9	15.0	88.8	.1	57 000	261	–
Seymour city	2 782	2 739	98.5	1 020	2.22	.46	5.5	71.8	2.1	33.1	27.0	74.1	3.8	52 600	283	–
Seymour town, Outagamie County	1 217	1 194	98.1	346	3.21	.51	6.5	88.4	2.0	20.5	7.2	91.0	–	64 400	256	–
Sharon town, Portage County	1 742	1 734	99.5	577	2.79	.48	6.1	87.9	1.6	24.8	16.6	90.3	–	57 100	283	–

TIPSII [UPF] GH155 CENSUS90 72583600 06/22/92 5:25 PM MACHINE: C DATA:CENSUS90*H1TIPSDA55. 06/19/92 14:06:28 TAPE: NONE FRAME: 109
TSF:CENSUS90*92. 06/19/92 14:08:03 UTF:CENSUS90*93. 06/19/92 14:08:03 META:CENSUS90*H1TABLES55. 06/19/92 14:27:03

Table 6. **Summary of General Housing Characteristics of Housing Units With a White Householder: 1990**—Con.

[Threshold is 250 persons. For definitions of terms and meanings of symbols, see text]

State / Urban and Rural and Size of Place / Inside and Outside Metropolitan Area / County / Place and [In Selected States] County Subdivision [1,000 or More Persons]	All persons			Housing units with a White householder												
		White						Percent							Specified renter	
	Total	Total	Percent of all persons	Total	Median persons in unit	Mean number of persons per room	Median rooms	Owner	With 1.01 or more persons per room	With householder 65 years and over	1-person households	1 unit, detached or attached	In buildings with 10 or more units	Specified owner, median value (dollars)	Median contract rent (dollars)	Percent with meals included in rent
PLACE AND COUNTY SUBDIVISION—Con.																
Sharon village	1 250	1 235	98.8	442	2.49	.46	5.9	71.3	1.6	22.2	22.6	77.1	.9	51 300	264	–
Sharon town, Walworth County	1 016	1 014	99.8	332	2.84	.47	6.4	78.0	.3	20.8	13.0	93.7	–	58 800	325	–
Shawano city	7 598	7 113	93.6	2 977	2.00	.42	5.3	65.2	1.1	37.2	32.7	69.5	7.2	47 000	251	.1
Sheboygan city	49 676	46 901	94.4	19 141	2.13	.44	5.3	62.8	.9	27.8	29.0	58.6	9.1	53 300	293	1.0
Sheboygan town	3 866	3 835	99.2	1 383	2.46	.44	6.0	88.4	1.2	19.6	14.0	91.9	.1	71 500	294	.7
Sheboygan Falls city	5 823	5 778	99.2	2 231	2.28	.45	5.5	71.2	.9	22.5	24.3	65.1	4.3	58 500	297	.2
Sheboygan Falls town	1 908	1 898	99.5	671	2.53	.45	6.0	85.2	.9	19.5	13.1	77.3	–	65 300	269	–
Shelby town	5 151	5 076	98.5	1 937	2.32	.41	6.1	85.0	.8	16.4	20.9	70.0	6.9	80 600	268	–
Shell Lake city	1 161	1 149	99.0	488	1.88	.41	5.2	67.6	2.0	43.9	37.1	75.0	11.3	48 500	205	–
Sherman town, Sheboygan County	1 461	1 450	99.2	442	3.07	.49	6.6	84.2	2.7	19.0	10.6	89.4	–	63 400	277	–
Shorewood village	14 116	13 585	96.2	6 358	1.84	.38	5.3	47.7	.5	27.2	39.2	38.0	27.0	113 100	450	.3
Shorewood Hills village	1 680	1 575	93.8	626	2.21	.33	7.4	93.0	.2	28.8	20.4	95.8	2.7	151 100	575	–
Shullsburg city	1 236	1 231	99.6	504	2.05	.41	5.8	76.2	.8	35.3	30.8	81.9	3.2	34 200	203	–
Sigel town, Wood County	1 192	1 174	98.5	373	2.88	.47	6.4	88.7	1.9	21.4	9.9	93.3	–	49 100	303	–
Silver Lake village	1 801	1 784	99.1	659	2.39	.49	5.3	75.0	1.8	25.0	22.2	72.5	9.3	68 400	349	1.2
Slinger village	2 340	2 328	99.5	878	2.31	.49	5.1	67.5	1.4	23.6	21.9	55.2	4.7	74 700	361	.7
Somers town	7 861	7 609	96.8	2 942	2.25	.49	5.2	72.1	3.1	19.2	23.2	68.2	11.6	78 300	374	2.4
Somerset village	1 065	1 043	97.9	400	2.27	.51	4.7	53.0	1.8	15.0	24.3	59.3	9.0	58 700	401	1.1
Somerset town	1 975	1 957	99.1	666	2.69	.46	6.3	88.1	2.6	13.7	15.9	86.5	–	82 400	319	1.9
South Milwaukee city	20 958	20 555	98.1	8 105	2.22	.48	5.2	61.4	1.6	24.4	25.1	58.5	10.6	67 400	371	.2
Sparta city	7 788	7 651	98.2	3 077	2.12	.44	5.3	62.5	1.4	28.0	30.8	62.5	6.9	47 100	254	.2
Sparta town	2 385	2 371	99.4	754	2.65	.46	6.1	88.3	1.3	17.0	13.1	85.4	–	61 200	292	–
Spencer village	1 757	1 752	99.7	720	2.18	.46	5.2	70.8	2.2	29.0	29.2	69.9	3.3	43 900	245	–
Spencer town	1 036	1 036	100.0	337	2.89	.49	6.1	90.8	3.0	15.1	14.5	81.0	–	55 800	256	–
Spooner city	2 464	2 389	97.0	1 026	1.93	.43	5.0	60.5	1.5	37.5	35.8	65.4	5.0	44 100	234	–
Spring Brook town	1 293	1 289	99.7	434	2.75	.45	6.4	78.8	1.2	15.0	15.4	87.1	–	50 000	244	–
Springdale town	1 258	1 243	98.8	437	2.57	.42	6.7	81.5	.5	14.6	11.9	91.5	–	78 300	404	–
Springfield town, Dane County	2 650	2 626	99.1	876	2.79	.44	6.8	83.9	1.0	12.6	14.8	81.4	–	98 700	327	.9
Spring Green village	1 283	1 272	99.1	497	2.13	.41	6.0	74.0	.2	32.4	31.4	79.9	1.8	59 600	317	–
Spring Green town	1 329	1 326	99.8	481	2.41	.48	5.4	83.8	2.7	17.5	17.0	71.7	–	60 800	272	–
Spring Prairie town	1 752	1 727	98.6	557	2.91	.47	6.4	81.7	2.2	15.3	10.1	95.2	–	72 500	316	–
Spring Valley village	1 051	1 042	99.1	404	2.08	.43	5.5	67.3	1.2	35.4	32.2	71.0	6.7	40 800	224	–
Springwater town	1 088	1 085	99.7	433	2.10	.42	5.2	87.8	1.2	35.1	22.6	71.4	–	60 400	213	–
Stanley town	2 087	2 078	99.6	684	2.82	.51	5.8	84.5	1.6	18.4	12.0	81.7	–	54 400	219	–
Stanley city	2 011	1 984	98.7	823	1.93	.42	5.5	68.7	1.6	41.7	35.1	71.9	7.3	28 100	201	.8
Stanton town, St. Croix County	1 042	1 038	99.6	338	2.87	.47	6.5	79.3	2.1	12.7	10.7	83.7	–	73 500	292	–
Star Prairie town	2 098	2 092	99.7	667	2.74	.48	5.9	86.8	1.8	13.2	16.5	79.3	.3	74 500	314	–
Stephenson town	2 288	2 278	99.6	939	2.12	.46	5.1	85.6	2.0	33.1	21.2	79.7	–	46 500	226	1.0
Stettin town	2 191	2 155	98.4	770	2.59	.43	6.3	89.0	.9	19.0	15.1	89.5	–	66 700	310	–
Stevens Point city	23 006	22 023	95.7	8 023	2.06	.44	5.1	52.6	1.5	24.7	30.9	58.2	9.8	51 200	319	.1
Stiles town	1 243	1 224	98.5	458	2.36	.49	5.2	86.7	2.4	19.9	22.7	68.1	–	46 300	219	–
Stockbridge town	1 317	1 302	98.9	434	2.64	.48	6.2	86.9	1.6	26.5	14.3	92.6	.2	62 800	233	–
Stockton town	2 494	2 468	99.0	801	2.89	.48	6.1	89.5	2.7	16.0	15.2	82.8	–	61 100	259	–
Stoughton city	8 786	8 674	98.7	3 275	2.27	.45	5.4	65.4	1.2	26.0	25.7	66.7	6.0	64 400	358	.5
Stratford village	1 515	1 513	99.9	559	2.38	.48	5.5	78.2	2.7	31.3	23.3	67.8	1.6	45 100	207	.9
Strongs Prairie town	1 028	1 027	99.9	411	2.15	.45	5.2	87.6	1.7	35.5	19.5	77.9	–	43 900	194	–
Sturgeon Bay city	9 176	9 037	98.5	3 701	2.07	.42	5.4	68.0	1.1	29.1	30.9	66.7	3.3	59 300	265	.2
Sturtevant village	3 803	3 663	96.3	1 267	2.68	.54	5.2	63.4	2.2	13.3	15.2	70.1	2.4	57 500	379	–
Suamico town	5 214	5 183	99.4	1 693	2.94	.49	6.0	92.0	1.4	11.8	10.9	95.2	.4	76 300	333	–
Sugar Camp town	1 375	1 366	99.3	519	2.31	.48	5.3	86.1	2.5	22.5	19.1	87.9	–	59 200	241	–
Sugar Creek town	2 661	2 605	97.9	887	2.63	.47	6.0	83.4	1.7	21.3	16.2	96.4	–	65 100	347	.8
Sullivan town	1 929	1 915	99.3	665	2.51	.48	5.7	84.1	1.1	16.5	13.8	71.9	–	64 000	366	1.3
Summit town, Douglas County	1 009	986	97.7	373	2.36	.49	5.2	92.8	3.2	22.8	20.9	80.2	–	45 700	206	–
Summit town, Waukesha County	4 003	3 952	98.7	1 393	2.46	.42	6.4	85.2	.7	20.6	17.4	95.2	.1	102 700	432	9.7
Sun Prairie city	15 333	15 049	98.1	5 530	2.44	.48	5.5	56.6	1.4	17.7	20.2	62.8	12.8	74 500	430	2.4
Sun Prairie town	1 839	1 824	99.2	627	2.65	.43	6.6	83.3	.6	13.6	11.8	88.8	–	81 200	435	–
Superior city	27 134	26 074	96.1	10 711	2.07	.44	5.3	61.9	.9	28.7	31.8	65.7	9.1	37 500	239	.2
Superior town	1 911	1 876	98.2	682	2.42	.48	5.6	90.9	1.6	17.6	15.2	86.2	–	48 900	250	–
Sussex village	5 039	4 999	99.2	1 740	2.71	.51	5.7	67.3	1.4	15.5	15.6	69.8	11.1	87 600	481	.4
Tainter town	1 756	1 752	99.8	670	2.32	.44	5.6	84.2	1.3	22.2	19.6	79.1	.3	63 200	285	–
Tainter Lake CDP	1 716	1 712	99.8	661	2.30	.44	5.6	84.7	1.2	22.5	19.2	80.8	.3	64 300	286	–
Taycheedah town	3 383	3 272	96.7	1 082	2.58	.45	6.3	87.9	.8	21.6	13.6	92.8	.7	78 400	316	2.9
Texas town	1 643	1 619	98.5	527	2.90	.49	6.0	91.7	.9	20.1	11.6	94.7	–	54 600	275	–
Theresa town	1 083	1 070	98.8	328	3.09	.46	7.0	85.1	1.2	20.7	10.4	91.5	–	56 400	358	–
Thiensville village	3 301	3 268	99.0	1 373	2.12	.40	5.7	60.5	.4	32.0	23.8	62.6	5.3	104 900	559	.2
Thorp city	1 657	1 653	99.8	712	1.96	.42	5.1	69.2	2.2	46.3	34.4	73.5	11.0	37 100	193	–
Three Lakes town	2 004	1 985	99.1	849	2.04	.44	5.2	82.2	1.3	36.6	28.0	85.4	2.8	59 000	215	–
Tilden town	1 079	1 079	100.0	341	2.91	.49	6.2	84.8	1.8	18.5	14.1	89.7	–	57 100	209	–
Tomah city	7 570	7 357	97.2	2 848	2.07	.43	5.3	64.5	1.7	30.8	31.3	61.5	5.7	51 400	268	.3
Tomah town	1 076	1 073	99.7	353	2.56	.47	6.3	82.2	2.8	19.0	12.5	83.3	.3	57 900	263	–
Tomahawk city	3 328	3 285	98.7	1 333	2.07	.43	5.4	64.9	2.0	30.0	30.0	71.0	4.5	43 200	221	.4
Trempealeau village	1 039	1 036	99.7	429	2.10	.44	5.3	76.9	1.2	27.3	29.8	67.4	6.8	43 500	207	1.0
Trempealeau town	1 341	1 338	99.8	476	2.59	.47	5.8	83.4	1.7	21.6	20.8	77.7	–	50 800	224	–
Trenton town, Dodge County	1 299	1 294	99.6	409	2.97	.45	6.8	82.4	.5	15.4	11.7	90.0	–	68 800	283	–
Trenton town, Pierce County	1 583	1 564	98.8	560	2.48	.46	5.9	88.0	1.8	21.4	17.7	82.5	–	59 700	273	–
Trenton town, Washington County	4 028	4 005	99.4	1 235	3.15	.50	6.3	88.3	1.4	13.5	8.9	93.9	–	84 300	409	–
Trimbelle town	1 482	1 475	99.5	471	2.91	.51	6.1	87.0	4.0	18.3	13.0	87.3	–	68 900	255	–
Troy town, St. Croix County	2 850	2 827	99.2	953	2.80	.44	6.7	86.3	.9	8.4	12.6	83.1	–	100 400	315	–
Troy town, Walworth County	2 051	2 041	99.5	674	2.81	.47	6.2	82.8	1.8	16.0	13.9	84.9	–	77 800	355	–
Turtle town	2 456	2 398	97.6	871	2.45	.44	6.1	85.9	.8	22.0	15.5	94.8	–	63 700	302	–

TIPSII [UPF] GH155 CENSUS90 72583600 06/22/92 5:25 PM MACHINE: C DATA:CENSUS90*H1TIPSDA55. 06/19/92 14:06:28 TAPE: NONE FRAME: 110
TSF:CENSUS90*92. 06/19/92 14:08:03 UTF:CENSUS90*93. 06/19/92 14:08:03 META:CENSUS90*H1TABLES55. 06/19/92 14:27:03

Table 6. **Summary of General Housing Characteristics of Housing Units With a White Householder: 1990**—Con.

[Threshold is 250 persons. For definitions of terms and meanings of symbols, see text]

State / Urban and Rural and Size of Place / Inside and Outside Metropolitan Area / County / Place and [In Selected States] County Subdivision [1,000 or More Persons]	All persons			Housing units with a White householder												
		White						Percent						Specified renter	
	Total	Total	Percent of all persons	Total	Median persons in unit	Mean number of persons per room	Median rooms	Owner	With 1.01 or more persons per room	With householder 65 years and over	1-person households	1 unit, detached or attached	In buildings with 10 or more units	Specified owner, median value (dollars)	Median contract rent (dollars)	Percent with meals included in rent
PLACE AND COUNTY SUBDIVISION—Con.																
Twin Lakes village	3 989	3 948	99.0	1 449	2.37	.48	5.4	74.3	1.9	26.1	22.9	82.5	7.3	75 700	385	.5
Two Rivers city	13 030	12 718	97.6	5 098	2.18	.44	5.4	72.1	1.2	28.8	26.5	73.4	4.6	44 400	221	.1
Two Rivers town	2 147	2 142	99.8	741	2.61	.47	5.8	87.7	1.2	15.2	14.6	86.2	.1	54 500	254	–
Union town, Eau Claire County	2 446	2 411	98.6	852	2.65	.47	5.7	70.2	1.9	14.1	14.3	84.2	.1	55 300	322	.4
Union town, Rock County	1 537	1 526	99.3	540	2.48	.48	5.7	75.0	2.2	15.9	14.1	75.4	–	65 700	242	–
Union Grove village	3 669	3 636	99.1	1 287	2.47	.52	5.1	63.6	2.6	18.3	22.4	59.6	12.9	62 600	332	.4
Utica town, Winnebago County	1 046	1 038	99.2	377	2.41	.41	6.5	84.6	.3	22.0	12.7	96.6	–	62 700	283	–
Vandenbroek town	1 291	1 280	99.1	396	3.03	.50	6.1	94.4	1.8	13.4	9.6	94.4	–	78 200	275	–
Vernon town	7 549	7 456	98.8	2 222	3.37	.48	6.9	94.6	.8	8.1	6.7	97.2	.6	100 800	404	–
Verona city	5 374	5 317	98.9	1 900	2.55	.46	6.1	67.6	1.0	15.3	18.4	71.4	8.4	91 000	411	1.1
Verona town	2 137	2 105	98.5	649	2.47	.42	6.8	78.3	1.2	12.2	12.3	83.8	–	101 200	365	–
Vienna town	1 351	1 341	99.3	421	3.12	.46	6.7	80.0	2.1	13.1	8.8	92.9	–	80 900	323	–
Vinland town	1 688	1 679	99.5	592	2.50	.43	6.5	86.8	.5	18.1	12.3	93.4	–	82 400	320	–
Viroqua city	3 922	3 912	99.7	1 746	1.83	.39	5.3	65.3	.3	42.0	39.2	67.7	9.3	44 400	199	.3
Viroqua town	1 499	1 492	99.5	492	2.42	.44	6.3	84.1	1.0	26.2	13.0	91.7	–	54 900	217	–
Wabeno town	1 012	829	81.9	344	2.12	.43	5.5	75.3	2.0	35.5	27.6	81.4	5.2	32 000	175	–
Wales village	2 471	2 449	99.1	715	3.42	.50	6.7	83.9	1.3	6.6	6.9	88.5	4.1	107 600	468	.9
Walworth village	1 614	1 587	98.3	651	2.18	.43	5.6	66.1	1.1	32.6	27.5	71.4	2.8	62 300	341	–
Walworth town	1 341	1 328	99.0	453	2.49	.43	6.4	69.8	1.3	20.1	15.5	90.1	2.4	84 500	300	–
Warren town, St. Croix County	1 008	1 000	99.2	314	3.04	.46	6.7	90.1	1.6	11.5	9.9	92.7	–	81 100	313	–
Washburn city	2 285	2 141	93.7	853	2.10	.45	5.3	67.6	1.6	32.0	32.8	73.5	7.6	41 300	230	.4
Washington town, Eau Claire County	6 226	6 150	98.8	2 130	2.59	.44	6.2	80.4	.9	17.1	13.8	81.8	.8	71 600	316	–
Washington town, Shawano County	1 620	1 602	98.9	639	2.18	.42	5.6	88.7	1.3	33.8	19.7	74.2	–	67 600	218	1.9
Washington town, Vilas County	1 189	1 182	99.4	477	2.16	.45	5.3	83.0	2.7	30.6	19.7	93.7	.2	62 200	257	–
Waterford village	2 431	2 403	98.8	895	2.39	.47	5.5	65.1	1.6	20.1	20.3	63.0	6.7	73 200	367	.3
Waterford town	4 255	4 201	98.7	1 451	2.64	.48	5.9	86.9	1.7	17.2	14.5	95.7	–	76 400	418	–
Waterford North CDP	1 604	1 590	99.1	575	2.47	.48	5.7	91.1	1.7	18.6	16.3	98.8	–	71 600	442	–
Waterloo city	2 712	2 665	98.3	1 008	2.27	.44	5.6	72.1	1.4	24.0	25.3	67.7	.6	58 200	306	.4
Watertown city	19 142	18 902	98.7	6 761	2.28	.46	5.5	63.6	1.2	27.5	24.8	68.0	7.3	55 900	313	.3
Watertown town	1 840	1 828	99.3	638	2.46	.44	6.3	86.5	1.4	23.2	13.3	89.5	–	69 100	313	–
Waukesha city	56 958	54 319	95.4	20 507	2.28	.48	5.2	56.1	1.8	17.4	25.7	57.2	20.5	80 900	470	2.7
Waukesha town	7 566	7 461	98.6	2 394	2.99	.44	7.0	94.0	.4	14.2	9.9	96.1	1.4	109 500	432	–
Waunakee village	5 897	5 874	99.6	1 999	2.72	.48	5.9	63.2	1.3	13.5	15.3	71.4	4.3	85 300	440	.1
Waupaca city	4 957	4 864	98.1	2 002	1.98	.43	5.2	59.7	1.1	32.2	34.3	64.9	11.4	47 500	247	.3
Waupaca town	1 111	1 097	98.7	388	2.44	.46	6.0	78.4	1.3	22.2	20.4	83.0	–	53 600	371	–
Waupun city	8 207	7 487	91.2	2 721	2.20	.44	5.6	73.0	.8	29.8	26.8	75.4	4.3	47 500	246	.4
Waupun town	1 409	1 397	99.1	490	2.51	.44	6.4	80.4	.6	26.5	17.6	84.1	7.1	62 100	230	–
Wausau city	37 060	34 485	93.1	14 282	2.09	.42	5.4	64.4	.8	29.0	29.7	67.6	7.5	50 900	301	.3
Wausau town	2 133	2 124	99.6	706	2.86	.45	6.3	89.9	.8	19.3	11.2	93.9	–	60 500	355	–
Wautoma city	1 784	1 756	98.4	742	1.96	.42	5.1	63.5	1.1	41.2	34.1	72.5	7.7	40 800	227	–
Wautoma town	1 088	1 075	98.8	418	2.27	.44	5.8	87.8	1.4	32.5	17.7	91.9	–	52 400	234	–
Wauwatosa city	49 366	48 042	97.3	19 528	2.10	.41	5.8	69.0	.4	31.0	29.0	66.0	9.1	87 800	460	3.4
Wayne town, Washington County	1 374	1 367	99.5	418	3.20	.48	6.6	86.6	1.7	19.4	11.5	91.1	–	70 800	306	–
Wescott town	3 085	2 965	96.1	1 220	2.13	.43	5.4	86.1	1.1	32.3	22.0	89.9	.7	55 700	286	–
West Allis city	63 221	62 101	98.2	26 435	2.04	.46	4.9	59.8	1.2	27.7	31.9	54.2	13.0	62 700	391	.2
West Baraboo village	1 021	1 002	98.1	391	2.25	.47	5.4	69.6	1.8	24.0	23.8	77.7	–	54 400	303	–
West Bend city	23 916	23 614	98.7	8 614	2.39	.48	5.4	63.2	1.4	20.8	21.6	60.9	15.0	73 200	391	.1
West Bend town	4 607	4 590	99.6	1 627	2.23	.43	5.8	72.2	.7	35.5	23.5	78.5	17.9	104 900	402	–
Westby city	1 866	1 858	99.6	776	2.02	.42	5.4	72.2	.8	38.5	32.2	72.7	7.2	47 300	202	–
Westfield village	1 125	1 114	99.0	457	2.10	.41	6.0	66.5	.9	37.2	28.9	73.5	2.4	40 600	222	–
Westford town, Dodge County	1 248	1 234	98.9	437	2.44	.45	6.2	86.3	1.8	25.4	12.8	93.4	–	62 700	269	–
West Kewaunee town	1 215	1 211	99.7	401	2.70	.47	6.1	89.3	3.0	25.2	18.2	83.5	–	50 800	210	–
West Milwaukee village	3 973	3 793	95.5	1 907	1.66	.44	4.4	37.7	1.3	26.3	45.2	32.6	23.8	58 700	358	.1
Weston CDP	9 714	9 550	98.3	3 505	2.43	.48	5.3	65.1	1.4	11.8	18.9	60.1	2.2	64 400	339	.1
Weston town, Marathon County	11 450	11 282	98.5	4 080	2.48	.48	5.4	67.8	1.4	12.0	17.8	64.2	1.9	63 900	340	.1
West Point town	1 285	1 278	99.5	502	2.23	.43	5.6	84.5	1.0	27.9	18.7	73.7	–	92 400	265	–
Westport town	2 732	2 691	98.5	984	2.42	.41	6.6	83.1	.7	14.2	14.3	89.4	.7	99 100	393	.8
West Salem village	3 611	3 592	99.5	1 285	2.28	.45	5.4	77.0	.6	26.0	24.8	59.1	3.3	56 300	243	–
Weyauwega city	1 665	1 660	99.7	637	2.15	.44	5.5	70.8	1.1	36.1	28.6	77.7	7.1	44 300	256	.5
Wheatland town, Kenosha County	3 263	3 224	98.8	1 104	2.62	.50	5.5	82.0	2.7	19.7	17.5	74.8	.1	70 200	376	–
Wheaton town	2 279	2 267	99.5	763	2.77	.47	6.0	88.7	1.6	15.2	12.2	88.3	–	55 700	265	–
Whitefish Bay village	14 272	13 954	97.8	5 359	2.32	.39	6.7	84.3	.3	24.6	20.9	86.4	6.2	120 000	551	.1
Whitehall city	1 494	1 490	99.7	623	1.93	.40	5.5	63.1	.8	40.4	36.3	70.0	9.5	39 600	200	2.2
Whitewater city	12 636	11 936	94.5	3 482	2.12	.51	4.5	38.2	4.4	20.6	31.1	41.4	31.2	60 400	321	.4
Whitewater town	1 378	1 345	97.6	490	2.35	.42	6.4	78.0	1.6	21.4	13.7	89.8	.2	89 700	363	–
Whiting village	1 838	1 815	98.7	633	2.22	.43	5.7	75.5	.3	27.0	25.3	82.8	9.5	60 900	288	.6
Williams Bay village	2 108	2 068	98.1	835	2.01	.40	5.5	66.1	1.3	30.7	30.1	73.2	3.0	86 600	369	.7
Wilson town, Sheboygan County	2 842	2 824	99.4	1 016	2.45	.43	6.4	86.4	1.2	18.9	14.9	94.3	2.3	83 400	315	–
Winchester town, Winnebago County	1 433	1 432	99.9	507	2.45	.45	6.0	89.7	1.4	21.1	15.8	84.6	2.0	66 400	250	–
Wind Lake CDP	3 748	3 701	98.7	1 256	2.80	.51	5.7	84.4	1.9	13.5	13.7	94.3	–	84 100	418	.5
Wind Point village	1 941	1 878	96.8	692	2.41	.36	7.3	96.0	.1	21.1	12.7	98.0	–	163 500	688	–
Windsor CDP	2 182	2 146	98.4	748	2.59	.44	6.4	69.0	1.2	9.9	12.3	77.1	6.0	88 500	399	.4
Windsor town	4 620	4 555	98.6	1 534	2.78	.44	6.7	77.6	.8	9.9	10.8	85.4	2.9	89 000	391	.3
Winneconne village	2 059	2 044	99.3	771	2.33	.47	5.5	72.9	.9	27.6	23.7	80.5	4.5	53 500	234	–
Winneconne town	1 761	1 758	99.8	672	2.33	.43	6.0	88.8	.6	21.1	16.5	93.5	–	77 300	306	–
Wisconsin Dells city	2 393	2 362	98.7	986	1.99	.42	5.4	63.1	1.4	30.7	33.8	66.2	7.3	56 600	252	.3
Wisconsin Rapids city	18 245	17 658	96.8	7 430	2.07	.44	5.2	65.6	1.1	30.5	30.3	74.6	7.4	44 500	283	.2
Wittenberg village	1 145	1 106	96.6	390	2.06	.42	5.5	60.3	1.8	35.6	34.1	65.9	5.1	36 800	195	.6
Wolf River town, Winnebago County	1 037	1 033	99.6	403	2.25	.43	5.8	89.6	2.0	28.0	19.1	88.1	–	62 100	254	–
Woodmohr town	1 086	1 086	100.0	348	3.01	.47	6.4	83.0	1.4	23.3	13.8	88.8	.3	57 500	326	–
Woodruff town	1 634	1 622	99.3	660	2.02	.45	5.0	71.5	1.5	34.7	29.4	78.2	6.1	53 400	255	–
Woodville town	1 071	1 066	99.5	308	3.29	.49	6.7	87.0	2.3	16.9	10.4	88.0	–	54 000	231	–
Worcester town	1 582	1 574	99.5	618	2.21	.46	5.3	86.2	1.6	29.8	23.0	82.0	–	50 500	233	–
Wrightstown village	1 262	1 254	99.4	422	2.67	.50	5.7	78.0	1.9	19.7	18.0	80.3	2.6	57 900	263	–
Wrightstown town	1 750	1 734	99.1	535	3.06	.51	6.2	87.9	3.2	18.7	12.3	80.6	–	60 900	322	3.7
Wyocena town	1 228	1 219	99.3	452	2.37	.43	6.1	90.5	1.3	25.2	15.0	93.4	–	65 500	288	–
Yorkville town	2 901	2 871	99.0	975	2.72	.49	5.8	86.2	1.9	16.2	14.1	77.0	.7	85 700	311	–

TIPSII [UPF] GH155 CENSUS90 72583600 06/22/92 5:25 PM MACHINE: C DATA:CENSUS90*H1TIPSDA55. 06/19/92 14:06:28 TAPE: NONE FRAME: 111
TSF:CENSUS90*92. 06/19/92 14:08:03 UTF:CENSUS90*93. 06/19/92 14:08:03 META:CENSUS90*H1TABLES55. 06/19/92 14:27:03

Table 7. Summary of General Housing Characteristics of Housing Units With a Black Householder: 1990

[Threshold is 250 persons. For definitions of terms and meanings of symbols, see text]

State / Urban and Rural and Size of Place / Inside and Outside Metropolitan Area / County / Place and [In Selected States] County Subdivision [1,000 or More Persons]	All persons: Total	All persons: Black: Total	All persons: Black: Percent of all persons	Housing units with a Black householder: Total	Median persons in unit	Mean number of persons per room	Median rooms	Percent: Owner	Percent: With 1.01 or more persons per room	Percent: With householder 65 years and over	Percent: 1-person households	Percent: 1 unit, detached or attached	Percent: In buildings with 10 or more units	Specified owner, median value (dollars)	Specified renter: Median contract rent (dollars)	Specified renter: Percent with meals included in rent
The State	**4 891 769**	**244 539**	**5.0**	**75 441**	**2.78**	**.61**	**4.9**	**30.2**	**8.4**	**9.5**	**22.5**	**37.8**	**15.3**	**41 800**	**307**	**.5**
URBAN AND RURAL AND SIZE OF PLACE																
Urban	3 211 956	240 911	7.5	74 953	2.78	.61	4.9	29.9	8.4	9.4	22.5	37.5	15.3	41 600	307	.5
Inside urbanized area	2 464 721	238 230	9.7	74 527	2.78	.61	4.9	29.9	8.4	9.4	22.4	37.5	15.3	41 500	307	.5
Central place	1 590 779	228 201	14.3	71 822	2.80	.62	4.9	29.4	8.6	9.5	22.3	37.1	14.8	40 300	305	.5
Urban fringe	873 942	10 029	1.1	2 705	2.45	.51	5.0	42.8	5.2	7.9	24.6	49.5	28.1	96 000	413	.3
Outside urbanized area	747 235	2 681	.4	426	2.29	.57	4.5	22.8	5.4	3.8	31.5	36.6	21.8	65 800	288	–
Place of 10,000 or more	296 533	1 123	.4	252	2.20	.60	4.3	17.1	6.0	3.2	35.3	30.6	27.8	66 300	281	–
Place of 2,500 to 9,999	450 702	1 558	.3	174	2.39	.53	4.9	31.0	4.6	4.6	25.9	45.4	13.2	65 500	295	–
Rural	1 679 813	3 628	.2	488	2.46	.49	5.6	72.1	5.1	20.3	21.5	76.2	4.1	65 600	288	2.4
Place of 1,000 to 2,499	246 297	215	.1	49	2.34	.63	4.7	42.9	8.2	6.1	22.4	59.2	4.1	53 800	307	3.6
Place of less than 1,000	135 995	140	.1	26	3.17	.65	5.1	42.3	3.8	7.7	7.7	61.5	3.8	47 500	219	–
Other rural	1 297 521	3 273	.3	413	2.44	.47	5.8	77.5	4.8	22.8	22.3	79.2	4.1	67 200	282	2.4
INSIDE AND OUTSIDE METROPOLITAN AREA																
Inside metropolitan area	3 298 407	240 010	7.3	74 813	2.79	.61	4.9	30.1	8.4	9.4	22.4	37.7	15.3	41 700	307	.5
In central city	1 590 779	228 201	14.3	71 822	2.80	.62	4.9	29.4	8.6	9.5	22.3	37.1	14.8	40 300	305	.5
Not in central city	1 707 628	11 809	.7	2 991	2.48	.51	5.1	45.0	5.2	7.9	23.6	51.9	26.2	95 100	409	.4
Urban	1 087 359	10 349	1.0	2 782	2.45	.51	5.0	42.8	5.2	7.8	24.3	49.9	27.7	95 500	412	.3
Inside urbanized area	873 942	10 029	1.1	2 705	2.45	.51	5.0	42.8	5.2	7.9	24.6	49.5	28.1	96 000	413	.3
Outside urbanized area	213 417	320	.1	77	2.56	.54	5.3	44.2	5.2	3.9	15.6	63.6	15.6	76 700	366	–
Rural	620 269	1 460	.2	209	3.00	.51	6.0	74.2	5.3	10.0	14.4	78.9	6.7	91 400	344	4.0
Outside metropolitan area	1 593 362	4 529	.3	628	2.20	.52	4.8	41.4	5.3	14.5	31.4	50.0	13.9	50 400	274	.3
Urban	533 818	2 361	.4	349	2.21	.57	4.3	18.1	5.4	3.7	35.0	30.7	23.2	58 800	280	–
Inside urbanized area	–	–	–	–	–	–	–	–	–	–	–	–	–	–	–	–
Outside urbanized area	533 818	2 361	.4	349	2.21	.57	4.3	18.1	5.4	3.7	35.0	30.7	23.2	58 800	280	–
Place of 10,000 or more	244 090	977	.4	210	2.01	.59	4.0	12.9	5.7	2.9	39.5	24.3	29.0	60 000	271	–
Place of 2,500 to 9,999	289 728	1 384	.5	139	2.48	.54	4.8	25.9	5.0	5.0	28.1	40.3	14.4	58 100	296	–
Rural	1 059 544	2 168	.2	279	2.20	.47	5.4	70.6	5.0	28.0	26.9	74.2	2.2	47 300	248	1.3
COUNTY																
Adams County	15 682	375	2.4	10	4.17	.67	5.5	50.0	–	–	10.0	50.0	10.0	55 000	287	–
Brown County	194 594	1 012	.5	177	2.54	.58	4.7	29.4	5.6	.6	26.0	43.5	14.7	68 100	342	–
Dane County	367 085	10 511	2.9	3 264	2.43	.64	4.3	18.3	9.8	4.4	28.0	29.0	34.0	71 500	387	.3
Dodge County	76 559	1 142	1.5	21	2.14	.39	5.4	71.4	–	19.0	28.6	85.7	–	60 000	237	–
Fond du Lac County	90 083	257	.3	40	3.06	.68	5.0	15.0	10.0	5.0	17.5	35.0	17.5	125 000	292	–
Kenosha County	128 181	5 295	4.1	1 519	3.01	.68	4.7	26.2	12.4	7.1	18.1	35.0	13.9	47 100	335	.2
La Crosse County	97 904	438	.4	98	2.15	.63	4.1	18.4	8.2	4.1	32.7	38.8	29.6	67 500	311	–
Milwaukee County	959 275	195 470	20.4	61 697	2.79	.61	5.0	30.0	8.4	9.7	22.5	36.7	14.7	40 200	305	.5
Ozaukee County	72 831	492	.7	140	3.08	.42	7.6	89.3	.7	3.6	7.1	92.1	2.9	145 800	650	–
Racine County	175 034	16 999	9.7	5 284	2.91	.61	5.0	34.1	8.0	10.2	19.1	42.0	13.9	44 100	292	.6
Rock County	139 510	6 638	4.8	2 063	2.83	.59	5.1	35.9	6.6	12.7	21.5	64.3	6.9	35 800	288	.2
Sheboygan County	103 877	430	.4	33	2.75	.57	4.7	30.3	3.0	6.1	18.2	36.4	9.1	42 500	270	–
Walworth County	75 000	454	.6	130	1.93	.48	5.0	55.4	3.1	25.4	38.5	62.3	25.4	48 500	280	–
Waukesha County	304 715	1 096	.4	220	2.76	.48	6.1	60.0	3.2	5.5	18.6	59.5	15.0	110 000	481	1.1
Winnebago County	140 320	697	.5	107	2.23	.55	4.4	21.5	4.7	1.9	23.4	30.8	18.7	59 200	321	–
PLACE AND COUNTY SUBDIVISION																
Allouez village	14 431	421	2.9	11	3.33	.51	6.7	72.7	9.1	–	9.1	81.8	9.1	82 500	388	–
Beloit city	35 573	5 575	15.7	1 790	2.85	.59	5.1	32.6	6.4	12.6	21.8	63.1	7.1	33 100	287	.3
Beloit town	6 778	529	7.8	167	2.73	.55	5.4	70.7	7.2	20.4	16.8	92.8	.6	45 900	269	–
Brown Deer village	12 236	789	6.4	285	2.56	.45	6.3	68.4	2.8	7.7	24.6	69.8	25.3	96 600	486	–
Caledonia town, Racine County	20 999	290	1.4	112	2.60	.45	5.4	58.0	.9	12.5	25.0	58.9	15.2	92 000	375	2.1
Fitchburg city	15 648	700	4.5	198	2.31	.58	4.2	9.1	6.6	1.0	26.3	15.7	50.0	100 000	461	–
Fox Lake town	1 938	276	14.2	2	2.50	.33	7.0	100.0	–	50.0	–	100.0	–	70 000	–	–
Franklin city	21 855	818	3.7	25	1.85	.42	4.1	36.0	–	12.0	36.0	32.0	40.0	100 000	488	–
Glendale city	14 088	736	5.2	237	2.64	.47	5.9	59.9	2.5	7.2	20.7	62.0	20.7	108 800	492	1.1
Green Bay city	96 466	453	.5	127	2.62	.59	4.6	27.6	7.1	.8	23.6	42.5	11.0	66 300	328	–
Janesville city	52 133	287	.6	80	2.40	.61	4.3	25.0	8.8	2.5	27.5	27.5	17.5	62 500	331	–
Kenosha city	80 352	5 137	6.4	1 471	3.03	.69	4.7	25.6	12.4	7.3	17.7	34.3	13.6	46 200	334	.1
La Crosse city	51 003	368	.7	76	2.20	.71	3.8	9.2	10.5	5.3	31.6	34.2	35.5	70 000	308	–
Madison city	191 262	8 109	4.2	2 547	2.44	.64	4.3	19.0	9.5	5.0	28.2	29.1	31.3	69 900	383	.3
Madison town	6 442	1 039	16.1	346	2.21	.69	3.9	5.2	13.6	2.6	32.9	21.1	48.8	49 200	359	.3
Mequon city	18 885	436	2.3	123	3.21	.42	7.7	93.5	.8	3.3	5.7	96.7	2.4	145 800	813	–
Milwaukee city	628 088	191 255	30.5	60 616	2.80	.62	5.0	29.7	8.5	9.7	22.5	36.4	14.5	39 600	304	.5
Mount Pleasant town, Racine County	20 084	979	4.9	329	2.64	.55	5.0	44.7	5.2	11.6	20.1	51.1	28.0	75 000	349	.6
New Chester town	1 675	341	20.4	2	3.00	.60	5.0	50.0	–	–	–	–	–	–	263	–
Oshkosh city	55 006	435	.8	72	2.28	.56	4.3	18.1	5.6	1.4	20.8	22.2	19.4	65 000	321	–
Racine city	84 298	15 551	18.4	4 803	2.94	.62	5.0	32.6	8.3	10.0	19.0	40.7	13.1	41 600	289	.5
Waukesha city	56 958	317	.6	80	2.42	.57	4.5	36.3	5.0	2.5	20.0	35.0	27.5	91 000	432	2.0
Waupun city	8 207	608	7.4	5	2.75	.48	4.8	40.0	–	20.0	40.0	80.0	–	45 000	269	–
Wauwatosa city	49 366	612	1.2	101	2.16	.44	5.6	50.5	1.0	11.9	29.7	52.5	17.8	95 000	457	–
Whitewater city	12 636	304	2.4	44	1.50	.59	3.4	13.6	4.5	2.3	50.0	22.7	63.6	65 000	292	–

TIPSII [UPF] GH155 CENSUS90 72583600 06/22/92 5:25 PM MACHINE: C DATA:CENSUS90*H1TIPSDA55. 06/19/92 14:06:28 TAPE: NONE FRAME: 112
TSF:CENSUS90*92. 06/19/92 14:08:03 UTF:CENSUS90*93. 06/19/92 14:08:03 META:CENSUS90*H1TABLES55. 06/19/92 14:27:03

Table 8. **Summary of General Housing Characteristics of Housing Units With an American Indian, Eskimo, or Aleut Householder: 1990**

[Threshold is 250 persons. For definitions of terms and meanings of symbols, see text]

State / Urban and Rural and Size of Place / Inside and Outside Metropolitan Area / County / Place and [In Selected States] County Subdivision [1,000 or More Persons]	All persons: Total	All persons: American Indian, Eskimo, or Aleut: Total	All persons: American Indian, Eskimo, or Aleut: Percent of all persons	Housing units with an American Indian, Eskimo, or Aleut householder: Total	Median persons in unit	Mean number of persons per room	Median rooms	Percent: Owner	Percent: With 1.01 or more persons per room	Percent: With householder 65 years and over	Percent: 1-person households	Percent: 1 unit, detached or attached	Percent: In buildings with 10 or more units	Specified owner, median value (dollars)	Specified renter: Median contract rent (dollars)	Specified renter: Percent with meals included in rent
The State	**4 891 769**	**39 387**	**.8**	**11 515**	**2.88**	**.62**	**4.9**	**42.9**	**8.4**	**11.4**	**18.1**	**57.4**	**7.2**	**46 200**	**256**	**.4**
URBAN AND RURAL AND SIZE OF PLACE																
Urban	3 211 956	19 492	.6	5 823	2.69	.61	4.8	30.8	6.7	8.0	19.4	41.3	12.2	50 800	301	.4
Inside urbanized area	2 464 721	15 448	.6	4 647	2.69	.61	4.8	30.4	7.1	7.9	19.2	39.9	13.0	52 900	314	.3
Central place	1 590 779	12 367	.8	3 717	2.72	.62	4.7	26.2	7.9	7.6	19.7	37.1	12.7	47 300	307	.4
Urban fringe	873 942	3 081	.4	930	2.58	.57	5.0	47.2	4.0	9.0	17.5	51.2	14.0	65 200	356	–
Outside urbanized area	747 235	4 044	.5	1 176	2.69	.59	4.8	32.6	4.8	8.7	19.8	46.9	9.0	43 400	251	.6
Place of 10,000 or more	296 533	1 278	.4	363	2.57	.59	4.7	31.7	5.8	8.3	19.0	43.5	14.3	45 700	265	.4
Place of 2,500 to 9,999	450 702	2 766	.6	813	2.74	.58	4.9	33.0	4.4	8.9	20.2	48.3	6.6	42 400	245	.7
Rural	1 679 813	19 895	1.2	5 692	3.08	.64	5.1	55.2	10.2	14.8	16.9	73.8	2.0	42 800	131	.5
Place of 1,000 to 2,499	246 297	2 333	.9	689	2.96	.64	4.9	36.1	10.2	11.8	17.4	76.5	4.6	42 400	144	.2
Place of less than 1,000	135 995	4 425	3.3	1 314	3.06	.66	5.0	47.5	9.1	17.4	18.7	75.0	2.1	38 200	110	–
Other rural	1 297 521	13 137	1.0	3 689	3.11	.64	5.1	61.5	10.7	14.5	16.1	72.9	1.5	44 600	141	.9
INSIDE AND OUTSIDE METROPOLITAN AREA																
Inside metropolitan area	3 298 407	19 959	.6	5 921	2.76	.61	4.9	38.1	7.2	9.0	18.4	46.8	11.0	54 100	309	.3
In central city	1 590 779	12 367	.8	3 717	2.72	.62	4.7	26.2	7.9	7.6	19.7	37.1	12.7	47 300	307	.4
Not in central city	1 707 628	7 592	.4	2 204	2.85	.58	5.1	58.1	5.9	11.3	16.4	63.1	8.0	60 800	319	.2
Urban	1 087 359	3 679	.3	1 086	2.63	.57	5.0	47.1	4.2	8.1	17.2	51.3	14.0	64 600	359	–
Inside urbanized area	873 942	3 081	.4	930	2.58	.57	5.0	47.2	4.0	9.0	17.5	51.2	14.0	65 200	356	–
Outside urbanized area	213 417	598	.3	156	2.95	.59	5.1	46.8	5.8	2.6	15.4	51.9	14.1	61 600	376	–
Rural	620 269	3 913	.6	1 118	3.06	.59	5.3	68.8	7.5	14.4	15.6	74.6	2.2	56 400	226	.6
Outside metropolitan area	1 593 362	19 428	1.2	5 594	3.00	.64	5.0	47.9	9.8	14.0	17.8	68.6	3.1	39 300	155	.5
Urban	533 818	3 446	.6	1 020	2.66	.58	4.8	30.4	4.7	9.6	20.5	46.1	8.2	40 300	244	.7
Inside urbanized area	–	–	–	–	–	–	–	–	–	–	–	–	–	–	–	–
Outside urbanized area	533 818	3 446	.6	1 020	2.66	.58	4.8	30.4	4.7	9.6	20.5	46.1	8.2	40 300	244	.7
Place of 10,000 or more	244 090	1 119	.5	323	2.53	.58	4.7	31.3	5.6	9.0	19.5	44.6	13.0	43 300	257	.5
Place of 2,500 to 9,999	289 728	2 327	.8	697	2.71	.59	4.8	30.0	4.3	9.9	20.9	46.8	6.0	38 200	239	.8
Rural	1 059 544	15 982	1.5	4 574	3.08	.66	5.0	51.9	10.9	14.9	17.2	73.7	2.0	39 100	119	.5
COUNTY																
Ashland County	16 307	1 478	9.1	469	2.73	.58	5.1	50.1	4.7	13.2	22.0	71.6	3.4	32 500	152	.4
Bayfield County	14 008	1 240	8.9	368	2.94	.62	5.0	59.5	9.5	14.7	15.5	60.6	2.2	40 900	127	3.5
Brown County	194 594	3 869	2.0	1 143	2.86	.64	4.7	32.6	6.9	10.8	19.0	46.0	8.1	51 300	284	.5
Burnett County	13 084	532	4.1	176	2.95	.64	5.1	38.6	10.8	16.5	15.9	81.3	.6	36 400	100	–
Dane County	367 085	1 201	.3	410	2.29	.55	4.5	31.7	5.9	4.1	22.7	37.8	24.6	72 800	414	.4
Douglas County	41 758	805	1.9	259	2.53	.55	5.1	47.5	5.4	14.7	22.0	58.7	8.1	29 300	217	–
Eau Claire County	85 183	467	.5	126	3.12	.66	5.0	31.0	11.9	4.0	11.1	50.0	8.7	42 500	281	–
Fond du Lac County	90 083	297	.3	98	2.47	.56	5.0	51.0	6.1	11.2	19.4	51.0	10.2	48 300	264	2.1
Forest County	8 776	780	8.9	215	3.21	.75	4.7	42.3	14.4	7.0	16.3	63.7	.5	24 200	109	–
Jackson County	16 588	674	4.1	196	3.08	.74	4.5	39.8	17.9	16.8	20.9	59.7	3.6	20 000	127	1.8
Kenosha County	128 181	472	.4	173	2.60	.56	4.9	56.6	3.5	6.4	19.1	63.0	8.1	58 200	320	–
La Crosse County	97 904	340	.3	105	2.69	.59	4.6	32.4	5.7	3.8	18.1	44.8	8.6	54 400	252	–
Manitowoc County	80 421	318	.4	112	2.41	.51	5.0	46.4	2.7	13.4	24.1	50.9	2.7	40 000	218	–
Marathon County	115 400	490	.4	124	3.07	.62	5.0	41.9	9.7	5.6	12.9	42.7	9.7	55 500	284	–
Menominee County	3 890	3 469	89.2	896	3.67	.75	5.1	58.6	17.6	15.2	11.7	76.1	.8	41 200	100	.5
Milwaukee County	959 275	6 994	.7	2 022	2.77	.63	4.9	28.3	8.5	8.1	18.7	34.7	13.6	51 900	329	.5
Monroe County	36 633	301	.8	83	2.88	.61	4.9	45.8	6.0	13.3	28.9	62.7	6.0	45 000	256	–
Outagamie County	140 510	1 965	1.4	591	2.94	.62	5.1	61.9	7.8	15.7	17.6	68.0	6.3	49 600	227	–
Polk County	34 773	321	.9	83	3.04	.68	4.9	43.4	10.8	8.4	18.1	69.9	2.4	39 500	254	–
Portage County	61 405	255	.4	73	3.04	.63	4.8	31.5	6.8	6.8	23.3	35.6	13.7	62 500	250	–
Racine County	175 034	521	.3	173	2.65	.58	5.1	43.4	4.6	6.9	19.7	53.8	8.1	56 100	320	–
Rock County	139 510	369	.3	135	2.68	.51	5.3	50.4	3.0	8.1	18.5	65.9	2.2	46 300	288	–
Sauk County	46 975	288	.6	78	2.95	.68	4.7	24.4	11.5	16.7	19.2	50.0	12.8	42 500	194	5.5
Sawyer County	14 181	2 167	15.3	642	3.12	.68	4.9	40.8	9.8	15.3	18.5	77.7	3.0	43 200	80–	–
Shawano County	37 157	1 762	4.7	549	2.75	.60	4.9	51.2	5.6	19.3	19.1	61.0	2.4	36 700	211	–
Sheboygan County	103 877	357	.3	91	3.06	.60	5.6	39.6	8.8	3.3	9.9	54.9	3.3	53 300	288	–
Vilas County	17 707	1 534	8.7	455	3.15	.66	5.0	36.3	10.1	12.3	14.9	91.2	2.9	41 000	80–	–
Waukesha County	304 715	672	.2	153	2.93	.55	5.5	62.1	3.3	9.2	11.8	71.2	9.8	82 700	490	–
Winnebago County	140 320	685	.5	211	2.67	.55	4.9	36.0	4.3	6.6	22.3	48.8	10.4	52 900	307	–
Wood County	73 605	481	.7	123	3.00	.68	4.8	43.9	17.1	12.2	19.5	59.3	6.5	33 800	263	1.6
PLACE AND COUNTY SUBDIVISION																
Appleton city	65 695	279	.4	93	2.38	.57	4.6	41.9	5.4	8.6	23.7	46.2	17.2	50 800	336	–
Ashland city	8 695	510	5.9	156	2.65	.54	5.1	37.2	1.9	14.1	23.1	57.7	4.5	30 000	234	1.0
Bass Lake town, Sawyer County	1 717	632	36.8	187	3.53	.70	5.1	43.3	9.6	14.4	16.0	82.9	–	46 600	82	–
Brockway town	1 222	253	20.7	67	3.69	.80	4.8	32.8	23.9	14.9	16.4	76.1	6.0	24 200	80–	–
Eau Claire city	56 856	332	.6	101	2.98	.66	4.8	21.8	11.9	4.0	11.9	47.5	8.9	43 800	281	–
Green Bay city	96 466	2 448	2.5	715	2.83	.66	4.4	18.5	6.7	8.0	19.2	36.2	10.1	47 700	282	.3
Hayward town	3 017	761	25.2	203	3.59	.74	5.0	28.6	11.3	7.9	8.9	75.9	–	60 300	80–	–
Hobart town	4 284	764	17.8	232	3.01	.62	5.2	69.0	9.5	22.0	19.0	75.9	–	49 400	149	1.5
Kenosha city	80 352	297	.4	114	2.50	.58	4.6	43.9	5.3	7.0	21.9	51.8	10.5	50 600	318	–
Lac du Flambeau CDP	1 423	1 242	87.3	370	3.19	.67	5.0	31.9	11.6	12.4	14.3	91.9	3.2	40 200	80–	–
Lac du Flambeau town	2 433	1 432	58.9	428	3.20	.67	5.0	34.1	10.7	11.9	15.0	92.5	2.8	40 300	80–	–
Madison city	191 262	752	.4	264	2.18	.56	4.3	25.4	6.8	3.4	25.4	31.1	26.5	72 100	415	.5
Menominee town	3 890	3 469	89.2	896	3.67	.75	5.1	58.6	17.6	15.2	11.7	76.1	.8	41 200	100	.5
Milwaukee city	628 088	5 858	.9	1 674	2.82	.64	4.8	24.5	9.4	7.7	18.4	31.5	12.8	44 900	321	.6
Oneida town	3 858	1 357	35.2	388	3.12	.64	5.1	68.3	9.0	18.8	16.0	73.7	3.9	48 700	159	–
Oshkosh city	55 006	273	.5	79	2.54	.52	4.9	25.3	5.1	7.6	30.4	40.5	13.9	52 500	318	–
Racine city	84 298	273	.3	107	2.35	.56	4.9	32.7	4.7	8.4	25.2	46.7	12.1	50 500	305	–
Shawano city	7 598	441	5.8	130	2.76	.62	4.4	20.8	4.6	5.4	17.7	41.5	2.3	45 000	243	–
Superior city	27 134	647	2.4	209	2.59	.55	5.1	40.2	5.3	14.4	22.0	52.6	9.6	28 100	217	–
Wausau city	37 060	261	.7	67	3.25	.67	5.0	31.3	13.4	4.5	13.4	37.3	14.9	57 500	283	–
West Allis city	63 221	304	.5	100	2.56	.63	4.8	40.0	8.0	12.0	24.0	44.0	15.0	56 000	390	–

TIPSII [UPF] GH155 CENSUS90 72583600 06/22/92 5:25 PM MACHINE: C DATA:CENSUS90*H1TIPSDA55. 06/19/92 14:06:28 TAPE: NONE FRAME: 113
TSF:CENSUS90*92. 06/19/92 14:08:03 UTF:CENSUS90*93. 06/19/92 14:08:03 META:CENSUS90*H1TABLES55. 06/19/92 14:27:03

Table 9. **Summary of General Housing Characteristics of Housing Units With an Asian or Pacific Islander Householder: 1990**

[Threshold is 250 persons. For definitions of terms and meanings of symbols, see text]

State / Urban and Rural and Size of Place / Inside and Outside Metropolitan Area / County / Place and [In Selected States] County Subdivision [1,000 or More Persons]	All persons			Housing units with an Asian or Pacific Islander householder												
		Asian or Pacific Islander						Percent							Specified renter	
	Total	Total	Percent of all persons	Total	Median persons in unit	Mean number of persons per room	Median rooms	Owner	With 1.01 or more persons per room	With householder 65 years and over	1-person households	1 unit, detached or attached	In buildings with 10 or more units	Specified owner, median value (dollars)	Median contract rent (dollars)	Percent with meals included in rent
The State	**4 891 769**	**53 583**	**1.1**	**12 284**	**3.35**	**.85**	**4.2**	**31.4**	**30.6**	**4.5**	**17.1**	**37.9**	**24.1**	**83 000**	**309**	**.7**
URBAN AND RURAL AND SIZE OF PLACE																
Urban	3 211 956	49 591	1.5	11 690	3.36	.87	4.1	29.6	31.4	4.3	17.3	35.9	25.2	82 500	309	.7
Inside urbanized area	2 464 721	44 056	1.8	10 561	3.34	.88	4.1	29.2	31.8	4.3	17.3	34.9	26.1	84 300	313	.8
Central place	1 590 779	35 985	2.3	8 455	3.36	.98	3.8	21.2	36.6	4.2	17.8	28.2	28.0	63 700	301	.8
Urban fringe	873 942	8 071	.9	2 106	3.29	.59	5.5	61.7	12.4	4.7	15.2	61.9	18.5	116 100	431	.1
Outside urbanized area	747 235	5 535	.7	1 129	3.54	.82	4.4	33.2	27.7	3.6	17.1	45.7	16.3	72 000	272	.3
Place of 10,000 or more	296 533	3 736	1.3	756	3.67	.92	4.2	24.9	33.6	3.8	16.1	37.8	19.6	75 300	267	.4
Place of 2,500 to 9,999	450 702	1 799	.4	373	3.26	.65	4.9	50.1	15.8	3.2	19.0	61.7	9.7	70 400	285	–
Rural	1 679 813	3 992	.2	594	3.24	.59	5.7	66.8	14.1	8.9	13.1	76.6	3.4	88 500	302	.5
Place of 1,000 to 2,499	246 297	572	.2	106	3.00	.58	5.2	51.9	13.2	10.4	22.6	65.1	7.5	59 200	311	–
Place of less than 1,000	135 995	237	.2	38	2.83	.55	4.9	50.0	7.9	13.2	13.2	60.5	5.3	66 300	263	–
Other rural	1 297 521	3 183	.2	450	3.35	.59	5.9	71.8	14.9	8.2	10.9	80.7	2.2	95 600	296	.9
INSIDE AND OUTSIDE METROPOLITAN AREA																
Inside metropolitan area	3 298 407	46 474	1.4	10 983	3.34	.86	4.1	30.8	31.0	4.4	17.2	36.4	25.4	85 000	313	.8
In central city	1 590 779	35 985	2.3	8 455	3.36	.98	3.8	21.2	36.6	4.2	17.8	28.2	28.0	63 700	301	.8
Not in central city	1 707 628	10 489	.6	2 528	3.30	.59	5.6	63.1	12.3	4.9	15.2	63.9	16.7	111 600	419	.2
Urban	1 087 359	8 798	.8	2 264	3.29	.59	5.5	61.4	12.5	4.7	15.4	62.1	18.0	112 600	425	.1
Inside urbanized area	873 942	8 071	.9	2 106	3.29	.59	5.5	61.7	12.4	4.7	15.2	61.9	18.5	116 100	431	.1
Outside urbanized area	213 417	727	.3	158	3.46	.61	5.4	57.0	12.7	3.8	18.4	64.6	12.0	75 300	367	–
Rural	620 269	1 691	.3	264	3.39	.56	6.1	77.3	10.6	7.2	12.9	79.5	5.7	105 200	325	1.8
Outside metropolitan area	1 593 362	7 109	.4	1 301	3.44	.79	4.5	36.7	26.8	5.3	16.0	50.7	13.1	69 100	268	.2
Urban	533 818	4 808	.9	971	3.56	.86	4.3	29.4	30.2	3.6	16.9	42.6	17.0	70 700	266	.3
Inside urbanized area	–	–	–	–	–	–	–	–	–	–	–	–	–	–	–	–
Outside urbanized area	533 818	4 808	.9	971	3.56	.86	4.3	29.4	30.2	3.6	16.9	42.6	17.0	70 700	266	.3
Place of 10,000 or more	244 090	3 500	1.4	708	3.64	.93	4.2	22.9	34.2	4.0	16.7	36.0	19.8	73 300	262	.4
Place of 2,500 to 9,999	289 728	1 308	.5	263	3.36	.69	4.8	46.8	19.4	2.7	17.5	60.5	9.5	68 300	273	–
Rural	1 059 544	2 301	.2	330	3.09	.62	5.3	58.5	17.0	10.3	13.3	74.2	1.5	65 700	283	–
COUNTY																
Brown County	194 594	2 522	1.3	474	4.69	1.05	4.5	21.9	46.4	5.1	8.9	39.9	6.3	73 300	314	1.1
Chippewa County	52 360	276	.5	48	3.79	.88	4.8	31.3	39.6	4.2	16.7	41.7	14.6	57 500	238	–
Dane County	367 085	8 666	2.4	2 795	2.31	.80	2.8	17.6	23.5	3.2	27.8	20.9	53.0	89 800	329	.8
Douglas County	41 758	266	.6	39	4.00	.83	4.8	35.9	33.3	5.1	28.2	46.2	5.1	52 500	219	–
Dunn County	35 909	633	1.8	121	3.75	1.14	3.7	13.2	46.3	3.3	18.2	21.5	22.3	56 300	263	–
Eau Claire County	85 183	2 124	2.5	380	4.92	1.20	4.1	12.6	57.4	3.7	7.4	33.4	4.7	66 500	260	1.8
Fond du Lac County	90 083	448	.5	87	3.41	.78	4.6	40.2	21.8	4.6	24.1	48.3	5.7	53 800	248	–
Jefferson County	67 783	287	.4	53	3.53	.66	5.1	50.9	24.5	–	11.3	54.7	20.8	73 800	386	–
Kenosha County	128 181	669	.5	185	2.96	.61	5.0	64.3	10.3	2.7	18.9	63.2	14.6	67 100	385	4.5
La Crosse County	97 904	2 667	2.7	476	5.15	1.28	3.9	14.1	63.4	4.6	6.3	26.9	5.0	67 500	258	.5
Manitowoc County	80 421	1 071	1.3	179	5.57	1.17	4.5	16.8	50.8	6.1	6.1	33.5	10.1	55 000	216	.7
Marathon County	115 400	2 499	2.2	399	5.95	1.29	4.5	21.1	64.9	4.0	3.8	30.3	1.3	49 800	302	2.6
Milwaukee County	959 275	15 308	1.6	3 812	3.21	.83	4.3	33.3	27.2	5.6	18.2	35.6	25.3	74 400	335	.5
Outagamie County	140 510	1 904	1.4	337	5.05	1.11	4.5	25.2	52.2	5.3	5.9	43.0	7.1	82 100	289	1.2
Ozaukee County	72 831	438	.6	88	3.64	.54	6.9	72.7	9.1	5.7	9.1	80.7	3.4	150 000	444	–
Portage County	61 405	786	1.3	161	3.16	.84	4.3	21.7	28.0	5.0	16.1	31.1	19.3	76 300	309	.8
Racine County	175 034	1 004	.6	245	3.33	.62	5.1	64.1	14.3	3.3	13.9	66.9	15.1	77 500	386	–
Rock County	139 510	985	.7	215	3.43	.68	4.9	54.9	22.3	4.2	14.9	65.1	4.2	53 600	307	–
Sheboygan County	103 877	2 061	2.0	368	5.00	1.16	4.5	19.6	49.7	5.2	4.9	25.8	10.1	57 500	250	–
Walworth County	75 000	494	.7	125	2.33	.60	4.3	40.0	14.4	4.8	20.8	51.2	25.6	88 800	320	–
Washington County	95 328	337	.4	71	3.74	.63	6.1	64.8	15.5	4.2	8.5	62.0	12.7	95 800	363	–
Waukesha County	304 715	2 699	.9	639	3.61	.55	6.3	73.7	9.1	2.5	12.2	73.9	13.1	128 300	507	–
Winnebago County	140 320	1 728	1.2	355	3.89	.86	4.9	34.4	36.3	4.5	12.1	47.0	6.8	82 800	282	–
Wood County	73 605	722	1.0	125	4.44	.96	4.8	35.2	40.0	4.0	12.0	68.8	10.4	95 700	291	–
PLACE AND COUNTY SUBDIVISION																
Appleton city	65 695	1 582	2.4	283	5.05	1.12	4.5	24.4	53.7	3.5	7.4	41.7	8.1	74 400	299	.9
Beloit city	35 573	412	1.2	98	2.97	.60	5.0	64.3	15.3	4.1	15.3	72.4	5.1	50 000	303	–
Brookfield city	35 184	859	2.4	216	3.93	.50	8.1	94.4	5.6	1.4	5.1	93.5	.5	166 300	650	–
Eau Claire city	56 856	2 150	3.8	378	5.23	1.26	4.2	9.8	60.3	3.7	6.9	31.2	4.8	63 500	258	1.8
Fond du Lac city	37 757	292	.8	65	3.38	.82	4.5	29.2	26.2	6.2	24.6	44.6	7.7	50 000	267	–
Glendale city	14 088	331	2.3	90	3.40	.56	6.3	80.0	10.0	3.3	11.1	78.9	16.7	120 500	650	–
Green Bay city	96 466	2 234	2.3	410	5.01	1.13	4.4	15.1	50.7	5.4	8.3	35.6	6.3	62 500	311	1.2
Greendale village	15 128	263	1.7	68	3.85	.51	7.8	83.8	8.8	7.4	8.8	86.8	2.9	158 300	508	–
Greenfield city	33 403	318	1.0	92	2.93	.65	4.5	44.6	14.1	6.5	18.5	41.3	30.4	95 000	518	–
Janesville city	52 133	429	.8	98	4.00	.80	4.7	39.8	30.6	4.1	14.3	54.1	4.1	59 400	307	–
Kenosha city	80 352	448	.6	122	3.00	.65	4.8	61.5	11.5	3.3	14.8	61.5	10.7	61 900	396	4.3
La Crosse city	51 003	2 474	4.9	441	5.40	1.39	3.8	9.3	67.8	4.3	6.1	22.9	5.4	55 000	257	.5
Madison city	191 262	7 471	3.9	2 474	2.27	.83	2.6	14.1	24.3	3.0	28.7	17.6	55.0	89 400	314	.8
Manitowoc city	32 520	819	2.5	143	5.41	1.15	4.5	15.4	50.3	4.9	4.2	31.5	12.6	67 500	204	–
Menomonie city	13 547	474	3.5	99	3.29	1.11	3.6	11.1	40.4	4.0	21.2	21.2	27.3	55 000	275	–
Milwaukee city	628 088	11 817	1.9	2 836	3.28	.94	4.1	24.7	33.1	5.3	18.4	28.3	26.9	52 300	316	.6
New Berlin city	33 592	331	1.0	85	3.42	.53	6.3	78.8	7.1	4.7	10.6	77.6	14.1	115 300	588	–
Oshkosh city	55 006	1 201	2.2	233	4.18	.95	4.8	25.8	42.1	5.2	9.4	41.2	5.2	71 300	267	–
Racine city	84 298	458	.5	113	3.21	.70	4.7	52.2	18.6	4.4	16.8	60.2	15.9	55 900	344	–
Sheboygan city	49 676	1 927	3.9	349	5.12	1.22	4.4	17.5	52.4	5.2	4.3	23.2	10.6	55 000	250	–
Stevens Point city	23 006	643	2.8	136	2.94	.88	4.1	14.7	28.7	4.4	17.6	24.3	22.1	72 500	306	.9
Waukesha city	56 958	719	1.3	187	3.12	.70	4.3	45.5	16.6	3.7	21.4	46.0	29.9	93 300	478	–
Wausau city	37 060	2 216	6.0	349	6.23	1.39	4.5	15.2	71.6	3.7	2.0	25.5	.9	46 600	299	2.7
Wauwatosa city	49 366	504	1.0	156	2.41	.53	5.0	51.9	5.1	8.3	23.7	51.3	20.5	93 200	457	–
West Allis city	63 221	398	.6	131	2.36	.64	4.0	36.6	12.2	10.7	24.4	30.5	35.9	67 500	451	–
Wisconsin Rapids city	18 245	305	1.7	51	5.25	1.30	4.2	15.7	52.9	3.9	9.8	64.7	5.9	38 100	279	–

TIPSII [UPF] GH155 CENSUS90 72583600 06/22/92 5:25 PM MACHINE: C DATA:CENSUS90*H1TIPSDA55. 06/19/92 14:06:28 TAPE: NONE FRAME: 114
TSF:CENSUS90*92. 06/19/92 14:08:03 UTF:CENSUS90*93. 06/19/92 14:08:03 META:CENSUS90*H1TABLES55. 06/19/92 14:27:03

Table 10. **Summary of General Housing Characteristics of Housing Units With an Hispanic Origin Householder: 1990**

[Householders of Hispanic origin may be of any race. Threshold is 250 persons. For definitions of terms and meanings of symbols, see text]

State Urban and Rural and Size of Place Inside and Outside Metropolitan Area County Place and [In Selected States] County Subdivision [1,000 or More Persons]	All persons			Housing units with an Hispanic origin householder													
		Hispanic origin						Percent							Specified renter	
	Total	Total	Percent of all persons	Total	Median persons in unit	Mean number of persons per room	Median rooms	Owner	With 1.01 or more persons per room	With householder 65 years and over	1-person households	1 unit, detached or attached	In buildings with 10 or more units	Specified owner, median value (dollars)	Median contract rent (dollars)	Percent with meals included in rent
The State	**4 891 769**	**93 194**	**1.9**	**24 165**	**3.17**	**.68**	**4.9**	**39.0**	**14.6**	**8.5**	**16.6**	**45.1**	**12.3**	**53 200**	**310**	**.5**
URBAN AND RURAL AND SIZE OF PLACE																
Urban	3 211 956	82 567	2.6	21 890	3.16	.69	4.8	36.6	15.0	8.2	16.9	42.5	13.3	52 200	312	.5
Inside urbanized area	2 464 721	74 756	3.0	19 972	3.15	.70	4.8	36.1	15.2	8.1	17.0	42.0	13.7	52 100	314	.5
Central place	1 590 779	64 284	4.0	17 125	3.21	.72	4.8	33.1	16.8	7.9	17.0	39.4	13.4	46 400	307	.5
Urban fringe	873 942	10 472	1.2	2 847	2.83	.57	5.2	54.4	5.6	8.9	16.5	57.3	15.2	77 600	398	.4
Outside urbanized area	747 235	7 811	1.0	1 918	3.19	.66	4.9	41.1	13.1	9.3	16.8	48.4	9.5	52 700	297	.1
Place of 10,000 or more	296 533	3 027	1.0	767	3.13	.64	5.0	40.0	9.8	9.0	16.4	49.0	10.6	51 500	285	–
Place of 2,500 to 9,999	450 702	4 784	1.1	1 151	3.23	.68	4.8	41.8	15.4	9.6	17.1	48.0	8.8	53 400	303	.1
Rural	1 679 813	10 627	.6	2 275	3.27	.61	5.4	62.8	10.6	11.9	12.9	70.1	2.1	61 400	257	.9
Place of 1,000 to 2,499	246 297	1 990	.8	499	3.22	.65	5.1	53.3	11.6	12.6	16.6	61.9	4.0	54 100	295	.9
Place of less than 1,000	135 995	993	.7	241	3.20	.62	5.2	50.2	10.4	17.0	15.8	62.7	3.7	44 300	220	–
Other rural	1 297 521	7 644	.6	1 535	3.29	.59	5.6	67.9	10.3	10.9	11.3	73.9	1.2	67 500	246	1.2
INSIDE AND OUTSIDE METROPOLITAN AREA																
Inside metropolitan area	3 298 407	81 005	2.5	21 340	3.17	.69	4.9	37.7	14.9	8.0	16.6	43.6	13.2	54 100	315	.5
In central city	1 590 779	64 284	4.0	17 125	3.21	.72	4.8	33.1	16.8	7.9	17.0	39.4	13.4	46 400	307	.5
Not in central city	1 707 628	16 721	1.0	4 215	3.00	.58	5.2	56.3	7.0	8.4	14.9	60.5	12.2	75 700	388	.6
Urban	1 087 359	12 458	1.1	3 334	2.90	.58	5.1	52.8	6.7	8.5	16.1	56.2	14.8	76 000	395	.4
Inside urbanized area	873 942	10 472	1.2	2 847	2.83	.57	5.2	54.4	5.6	8.9	16.5	57.3	15.2	77 600	398	.4
Outside urbanized area	213 417	1 986	.9	487	3.39	.67	4.9	43.9	12.9	6.8	13.8	50.1	12.1	68 400	377	.4
Rural	620 269	4 263	.7	881	3.40	.59	5.8	69.4	8.4	7.8	10.3	76.5	2.3	74 900	313	2.1
Outside metropolitan area	1 593 362	12 189	.8	2 825	3.15	.64	5.0	49.3	12.6	12.3	16.2	56.8	5.3	48 900	266	.1
Urban	533 818	5 825	1.1	1 431	3.12	.66	4.9	40.1	13.2	10.2	17.9	47.9	8.6	47 600	279	–
Inside urbanized area	–	–	–	–	–	–	–	–	–	–	–	–	–	–	–	–
Outside urbanized area	533 818	5 825	1.1	1 431	3.12	.66	4.9	40.1	13.2	10.2	17.9	47.9	8.6	47 600	279	–
Place of 10,000 or more	244 090	2 581	1.1	647	3.09	.64	5.0	39.7	9.6	9.4	16.7	49.0	10.2	47 200	270	–
Place of 2,500 to 9,999	289 728	3 244	1.1	784	3.14	.68	4.8	40.4	16.2	10.8	18.9	46.9	7.3	47 800	286	–
Rural	1 059 544	6 364	.6	1 394	3.17	.62	5.2	58.7	12.0	14.5	14.6	66.0	1.9	50 400	238	.4
COUNTY																
Adams County	15 682	308	2.0	31	2.34	.58	5.1	64.5	6.5	19.4	6.5	64.5	–	45 800	242	–
Brown County	194 594	1 525	.8	382	2.91	.64	4.7	32.7	8.1	7.3	17.5	47.1	10.2	49 200	301	.8
Columbia County	45 088	358	.8	78	2.58	.56	5.3	55.1	9.0	17.9	20.5	69.2	5.1	48 000	265	–
Dane County	367 085	5 744	1.6	1 647	2.38	.65	4.1	27.0	13.8	4.9	25.4	33.2	30.5	71 900	401	.4
Dodge County	76 559	911	1.2	192	3.56	.62	5.4	59.9	5.7	13.0	13.5	62.0	3.6	49 800	265	–
Eau Claire County	85 183	437	.5	101	2.45	.57	4.7	36.6	7.9	11.9	20.8	49.5	11.9	52 500	292	–
Fond du Lac County	90 083	937	1.0	249	2.93	.62	5.1	53.0	9.2	10.0	20.1	61.4	5.2	45 300	272	.9
Jefferson County	67 783	1 160	1.7	266	3.48	.69	4.9	44.4	15.8	6.4	9.4	43.6	4.1	54 700	274	–
Kenosha County	128 181	5 580	4.4	1 371	3.58	.74	4.9	47.1	19.2	7.7	12.3	48.5	6.3	52 700	314	1.4
La Crosse County	97 904	640	.7	162	2.46	.63	4.3	38.3	16.7	10.5	22.8	40.7	14.2	58 800	274	1.0
Manitowoc County	80 421	582	.7	158	2.86	.61	4.9	41.8	11.4	13.3	21.5	43.0	9.5	39 000	209	–
Marathon County	115 400	470	.4	96	3.55	.69	5.0	55.2	19.8	7.3	16.7	60.4	3.1	50 000	306	–
Milwaukee County	959 275	44 671	4.7	11 992	3.19	.71	4.8	33.4	15.8	8.2	17.0	39.0	13.7	48 300	309	.5
Outagamie County	140 510	987	.7	245	3.00	.65	4.6	35.1	13.9	6.5	18.8	46.9	13.9	58 500	320	–
Ozaukee County	72 831	517	.7	128	3.15	.53	5.8	63.3	4.7	8.6	12.5	69.5	11.7	100 000	392	–
Portage County	61 405	572	.9	143	2.95	.67	4.5	46.9	11.9	14.0	18.2	37.8	8.4	53 100	254	–
Racine County	175 034	9 034	5.2	2 338	3.51	.69	5.1	47.0	14.3	8.3	13.2	53.5	7.9	47 600	293	.3
Rock County	139 510	1 754	1.3	414	3.29	.65	5.1	48.8	12.6	6.3	15.2	61.6	5.1	43 900	296	.5
Sheboygan County	103 877	1 668	1.6	413	3.31	.67	5.1	36.1	12.3	8.5	14.5	40.7	4.6	48 200	271	.4
Walworth County	75 000	2 017	2.7	497	3.51	.75	4.9	42.3	22.7	8.7	13.9	53.3	7.2	58 200	334	–
Washington County	95 328	670	.7	171	3.48	.62	5.3	53.2	7.6	6.4	10.5	55.0	9.9	79 600	360	1.3
Waukesha County	304 715	5 448	1.8	1 445	3.13	.63	5.1	51.7	11.9	9.6	14.0	58.3	13.0	78 700	416	.6
Waupaca County	46 104	406	.9	97	4.06	.71	5.3	53.6	15.5	7.2	12.4	71.1	1.0	44 500	275	–
Waushara County	19 385	379	2.0	94	3.44	.72	5.1	47.9	25.5	19.1	8.5	61.7	2.1	34 200	205	–
Winnebago County	140 320	1 144	.8	277	2.91	.62	5.0	43.7	9.7	11.2	13.4	51.3	9.4	53 200	305	–
Wood County	73 605	386	.5	93	3.47	.64	5.0	40.9	10.8	8.6	11.8	53.8	16.1	75 800	260	–
PLACE AND COUNTY SUBDIVISION																
Appleton city	65 695	577	.9	133	3.13	.69	4.6	27.1	14.3	5.3	19.5	41.4	18.8	65 000	342	–
Beloit city	35 573	691	1.9	152	3.61	.71	5.1	41.4	15.8	5.9	13.2	64.5	4.6	31 700	289	1.1
Brookfield city	35 184	260	.7	64	3.17	.45	6.9	90.6	3.1	6.3	10.9	93.8	–	118 200	750	–
Caledonia town, Racine County	20 999	448	2.1	114	3.03	.56	5.6	73.7	3.5	6.1	14.9	78.1	5.3	69 200	357	–
Cudahy city	18 659	409	2.2	122	2.88	.63	4.7	43.4	8.2	9.8	18.9	41.8	10.7	66 400	346	–
Delavan city	6 073	661	10.9	164	3.78	.87	4.6	37.2	32.3	7.3	12.2	45.1	11.0	52 200	333	–
Eau Claire city	56 856	343	.6	77	2.53	.60	4.5	29.9	9.1	11.7	19.5	45.5	14.3	52 500	286	–
Fond du Lac city	37 757	575	1.5	166	2.83	.63	5.0	48.8	9.6	9.0	18.7	57.2	6.6	44 400	277	–
Franklin city	21 855	357	1.6	87	2.53	.50	5.5	66.7	3.4	5.7	17.2	69.0	16.1	94 100	481	–
Green Bay city	96 466	1 063	1.1	282	2.95	.67	4.6	25.5	9.9	8.2	17.7	41.8	9.9	42 800	293	.5
Greenfield city	33 403	667	2.0	187	2.51	.56	4.9	51.9	4.3	9.6	17.6	52.9	25.7	80 700	465	–
Janesville city	52 133	597	1.1	151	2.61	.59	5.0	43.0	9.9	6.6	21.9	55.6	8.6	48 300	321	–
Kenosha city	80 352	4 732	5.9	1 162	3.61	.76	4.9	42.6	20.5	7.8	12.4	44.8	6.5	48 800	311	1.1
La Crosse city	51 003	447	.9	113	2.39	.73	4.0	26.5	23.0	11.5	24.8	32.7	16.8	53 100	264	1.2
Madison city	191 262	3 877	2.0	1 210	2.26	.66	3.8	24.0	14.2	5.2	28.3	28.5	33.3	69 400	393	.3
Manitowoc city	32 520	373	1.1	108	3.03	.67	4.7	27.8	13.9	9.3	22.2	33.3	13.0	36 700	203	–
Milwaukee city	628 088	39 409	6.3	10 499	3.27	.73	4.8	30.9	17.4	8.0	16.9	36.9	13.2	41 900	302	.5
Mount Pleasant town, Racine County	20 084	749	3.7	187	3.44	.64	5.4	70.1	7.5	12.8	11.2	72.7	5.9	50 000	294	–
New Berlin city	33 592	278	.8	78	3.07	.48	6.3	83.3	1.3	6.4	10.3	79.5	12.8	99 600	563	–
Oak Creek city	19 513	626	3.2	167	3.58	.67	5.2	52.7	9.6	12.0	8.4	61.7	15.0	77 500	448	1.3
Oshkosh city	55 006	456	.8	124	2.65	.61	4.8	33.1	7.3	8.9	14.5	44.4	14.5	54 200	314	–
Racine city	84 298	6 853	8.1	1 787	3.56	.71	5.1	42.0	16.1	8.2	13.4	49.0	7.8	42 700	287	.4
Sheboygan city	49 676	1 252	2.5	330	3.30	.68	5.0	31.5	13.6	8.8	15.8	34.8	4.8	43 100	266	–
South Milwaukee city	20 958	393	1.9	114	2.78	.59	5.0	51.8	4.4	8.8	15.8	56.1	10.5	70 800	360	–
Waukesha city	56 958	3 366	5.9	954	3.10	.70	4.7	40.0	15.9	10.6	16.4	47.3	16.2	64 500	404	.5
Wauwatosa city	49 366	490	1.0	137	2.60	.48	5.6	58.4	1.5	8.8	13.1	56.9	5.8	79 100	458	1.8
West Allis city	63 221	919	1.5	287	2.63	.58	4.8	40.4	3.5	9.4	23.0	42.2	17.8	58 100	384	–
Whitewater city	12 636	295	2.3	64	3.14	.69	4.7	40.6	17.2	9.4	10.9	35.9	14.1	53 800	296	–

TIPSII [UPF] GH155 CENSUS90 72583600 06/22/92 5:25 PM MACHINE: C DATA:CENSUS90*H1TIPSDA55. 06/19/92 14:06:28 TAPE: NONE FRAME: 115
TSF:CENSUS90*92. 06/19/92 14:08:03 UTF:CENSUS90*93. 06/19/92 14:08:03 META:CENSUS90*H1TABLES55. 06/19/92 14:27:03

Table 11. **Summary of General Housing Characteristics of Housing Units With a White, Not of Hispanic Origin Householder: 1990**

[Threshold is 250 persons. For definitions of terms and meanings of symbols, see text]

State / Urban and Rural and Size of Place / Inside and Outside Metropolitan Area / County / Place and [In Selected States] County Subdivision [1,000 or More Persons]	All persons: Total	All persons: White, not of Hispanic origin: Total	All persons: White, not of Hispanic origin: Percent of all persons	Housing units with a White, not of Hispanic origin householder: Total	Median persons in unit	Mean number of persons per room	Median rooms	Percent: Owner	Percent: With 1.01 or more persons per room	Percent: With householder 65 years and over	Percent: 1-person households	Percent: 1 unit, detached or attached	Percent: In buildings with 10 or more units	Specified owner, median value (dollars)	Specified renter: Median contract rent (dollars)	Specified renter: Percent with meals included in rent
The State	**4 891 769**	**4 464 677**	**91.3**	**1 699 718**	**2.26**	**.45**	**5.5**	**69.1**	**1.4**	**23.8**	**24.6**	**69.8**	**8.5**	**62 800**	**335**	**.8**
URBAN AND RURAL AND SIZE OF PLACE																
Urban	3 211 956	2 822 602	87.9	1 117 769	2.16	.45	5.3	62.6	1.3	23.9	27.8	62.6	12.1	64 000	352	.8
Inside urbanized area	2 464 721	2 095 269	85.0	836 846	2.16	.45	5.2	62.0	1.3	22.7	27.8	61.4	13.2	67 100	369	.9
Central place	1 590 779	1 252 821	78.8	513 939	2.07	.45	5.1	56.7	1.4	23.8	30.7	56.6	14.2	57 900	353	1.0
Urban fringe	873 942	842 448	96.4	322 907	2.29	.45	5.6	70.4	1.0	21.0	23.1	69.0	11.7	81 700	408	.8
Outside urbanized area	747 235	727 333	97.3	280 923	2.18	.45	5.4	64.2	1.3	27.2	27.9	66.3	8.8	54 900	293	.5
Place of 10,000 or more	296 533	287 443	96.9	110 081	2.16	.45	5.3	61.8	1.2	26.4	28.2	63.8	11.0	54 400	309	.6
Place of 2,500 to 9,999	450 702	439 890	97.6	170 842	2.19	.45	5.4	65.8	1.3	27.8	27.7	67.8	7.4	55 200	282	.5
Rural	1 679 813	1 642 075	97.8	581 949	2.43	.46	5.9	81.7	1.7	23.7	18.5	83.6	1.5	59 800	254	.5
Place of 1,000 to 2,499	246 297	241 209	97.9	93 351	2.21	.45	5.5	71.6	1.3	29.9	26.7	74.0	4.9	52 400	254	.7
Place of less than 1,000	135 995	130 280	95.8	51 396	2.18	.44	5.5	73.4	1.5	33.1	28.1	75.1	3.9	41 400	214	.7
Other rural	1 297 521	1 270 586	97.9	437 202	2.52	.46	6.0	84.8	1.8	21.3	15.6	86.6	.4	65 600	267	.4
INSIDE AND OUTSIDE METROPOLITAN AREA																
Inside metropolitan area	3 298 407	2 914 141	88.3	1 120 363	2.25	.45	5.4	66.3	1.3	21.8	25.0	66.4	10.8	68 700	365	.9
In central city	1 590 779	1 252 821	78.8	513 939	2.07	.45	5.1	56.7	1.4	23.8	30.7	56.6	14.2	57 900	353	1.0
Not in central city	1 707 628	1 661 320	97.3	606 424	2.40	.46	5.8	74.4	1.2	20.1	20.1	74.6	7.8	77 600	386	.7
Urban	1 087 359	1 052 262	96.8	400 800	2.30	.45	5.6	69.4	1.0	21.2	23.0	68.6	11.2	78 800	400	.7
Inside urbanized area	873 942	842 448	96.4	322 907	2.29	.45	5.6	70.4	1.0	21.0	23.1	69.0	11.7	81 700	408	.8
Outside urbanized area	213 417	209 814	98.3	77 893	2.36	.47	5.5	65.2	1.4	22.0	22.7	67.2	9.3	70 000	373	.6
Rural	620 269	609 058	98.2	205 624	2.68	.46	6.2	84.2	1.5	18.1	14.6	86.3	1.2	74 800	310	.5
Outside metropolitan area	1 593 362	1 550 536	97.3	579 355	2.27	.45	5.6	74.5	1.6	27.7	23.9	76.4	4.1	50 400	255	.5
Urban	533 818	517 519	96.9	203 030	2.12	.44	5.4	63.8	1.2	29.2	29.9	65.9	8.6	49 700	272	.5
Inside urbanized area	–	–	–	–	–	–	–	–	–	–	–	–	–	–	–	–
Outside urbanized area	533 818	517 519	96.9	203 030	2.12	.44	5.4	63.8	1.2	29.2	29.9	65.9	8.6	49 700	272	.5
Place of 10,000 or more	244 090	235 989	96.7	90 967	2.12	.44	5.3	61.9	1.2	27.3	29.4	64.1	10.3	50 600	291	.4
Place of 2,500 to 9,999	289 728	281 530	97.2	112 063	2.11	.44	5.4	65.4	1.2	30.8	30.3	67.4	7.2	48 900	258	.6
Rural	1 059 544	1 033 017	97.5	376 325	2.35	.46	5.8	80.3	1.8	26.8	20.7	82.1	1.6	51 000	230	.5
COUNTY																
Adams County	15 682	14 849	94.7	5 908	2.13	.45	5.1	81.6	2.0	32.6	23.3	73.2	2.1	46 500	234	–
Ashland County	16 307	14 690	90.1	5 757	2.11	.45	5.3	72.4	1.6	33.1	31.3	73.2	5.3	37 600	220	–
Barron County	40 750	40 255	98.8	15 320	2.26	.46	5.5	73.8	1.8	29.0	24.2	76.7	4.3	47 000	247	1.6
Bayfield County	14 008	12 676	90.5	5 130	2.15	.46	5.2	80.3	2.1	30.9	26.3	82.2	2.5	44 900	211	.4
Brown County	194 594	185 869	95.5	70 151	2.30	.47	5.3	66.7	1.5	18.9	24.3	69.4	8.9	62 400	325	.3
Buffalo County	13 584	13 487	99.3	5 105	2.28	.43	6.0	75.3	1.2	28.1	23.9	79.8	1.9	42 900	202	.2
Burnett County	13 084	12 462	95.2	5 054	2.12	.45	5.2	82.2	2.0	33.1	25.9	83.5	1.5	44 800	212	.1
Calumet County	34 291	33 798	98.6	11 650	2.57	.47	5.9	78.8	1.6	20.2	17.8	78.2	4.2	61 900	276	.3
Chippewa County	52 360	51 740	98.8	18 936	2.33	.47	5.5	74.5	1.7	25.1	23.0	76.6	3.9	46 500	247	.6
Clark County	31 647	31 373	99.1	11 136	2.32	.46	5.8	78.9	2.6	31.3	23.8	82.0	2.9	36 900	193	.3
Columbia County	45 088	44 234	98.1	16 712	2.26	.43	5.9	73.1	1.2	26.9	23.6	77.9	4.1	55 500	274	.2
Crawford County	15 940	15 747	98.8	5 881	2.27	.46	5.5	74.3	2.1	30.0	24.9	76.3	3.8	43 000	215	.4
Dane County	367 085	341 057	92.9	134 746	2.18	.45	5.4	57.3	1.5	16.1	26.3	60.0	17.5	77 500	424	.8
Dodge County	76 559	74 131	96.8	26 557	2.36	.45	5.9	73.3	1.3	26.3	21.8	75.3	5.0	54 300	290	.3
Door County	25 690	25 287	98.4	9 962	2.19	.43	5.7	77.8	1.2	29.5	25.3	78.0	1.8	66 200	267	1.5
Douglas County	41 758	40 317	96.5	15 990	2.16	.45	5.3	70.1	1.4	27.2	27.9	71.6	6.3	38 800	238	.2
Dunn County	35 909	34 819	97.0	12 012	2.33	.46	5.6	68.2	1.7	23.4	23.0	70.1	5.8	49 000	270	.4
Eau Claire County	85 183	81 939	96.2	30 638	2.24	.45	5.4	65.4	1.4	22.3	25.2	68.1	6.4	53 000	287	.3
Florence County	4 590	4 556	99.3	1 746	2.23	.48	5.2	83.0	2.6	27.5	23.0	78.5	2.3	45 400	219	–
Fond du Lac County	90 083	88 157	97.9	32 174	2.33	.45	5.8	72.1	1.2	24.3	23.3	73.6	6.6	55 400	299	.2
Forest County	8 776	7 828	89.2	3 060	2.18	.46	5.3	79.5	1.8	34.1	25.3	81.1	2.7	38 600	187	.7
Grant County	49 264	48 717	98.9	17 046	2.32	.45	5.8	69.7	1.6	27.0	23.5	77.0	5.6	43 600	224	.2
Green County	30 339	30 084	99.2	11 484	2.26	.43	5.8	69.5	1.1	26.0	24.2	76.3	3.8	53 200	273	.4
Green Lake County	18 651	18 291	98.1	7 092	2.21	.42	5.9	75.4	1.1	32.0	24.9	80.2	3.6	48 500	229	.1
Iowa County	20 150	20 051	99.5	7 378	2.34	.45	5.9	72.5	1.5	26.1	23.2	81.6	1.7	45 900	232	.2
Iron County	6 153	6 117	99.4	2 587	2.05	.43	5.2	79.2	1.4	38.5	29.3	80.7	4.5	30 800	169	.2
Jackson County	16 588	15 704	94.7	6 034	2.22	.44	5.6	73.8	1.9	30.9	25.6	75.2	2.4	39 900	206	1.9
Jefferson County	67 783	65 969	97.3	23 620	2.33	.45	5.7	71.1	1.2	24.1	22.3	72.0	4.6	59 800	308	.3
Juneau County	21 650	21 228	98.1	8 160	2.23	.45	5.5	76.2	2.1	30.0	24.9	71.2	2.5	40 700	222	.3
Kenosha County	128 181	116 223	90.7	43 812	2.31	.49	5.2	71.0	1.9	22.9	23.8	70.5	8.6	64 800	350	.4
Kewaunee County	18 878	18 730	99.2	6 720	2.38	.45	5.8	81.0	1.5	28.9	22.5	79.5	1.6	50 000	203	.7
La Crosse County	97 904	93 954	96.0	35 853	2.21	.45	5.3	63.8	1.3	22.0	26.4	64.3	9.6	58 200	291	1.0
Lafayette County	16 076	15 994	99.5	5 858	2.30	.44	6.1	72.6	1.8	29.1	24.3	84.2	1.8	39 400	211	.5
Langlade County	19 505	19 222	98.5	7 490	2.19	.44	5.5	77.8	2.0	33.0	26.2	79.7	3.0	37 600	227	.2
Lincoln County	26 993	26 623	98.6	10 097	2.27	.46	5.5	76.5	1.7	27.4	23.4	75.3	3.4	43 200	224	.3
Manitowoc County	80 421	78 360	97.4	29 642	2.27	.45	5.6	74.5	1.2	27.2	25.0	72.4	4.4	49 600	232	1.0
Marathon County	115 400	111 927	97.0	40 921	2.39	.46	5.8	75.4	1.4	23.0	21.2	76.8	3.8	54 300	301	.3
Marinette County	40 548	40 164	99.1	15 443	2.22	.45	5.4	77.6	1.6	29.5	25.8	76.2	3.8	41 400	217	.1
Marquette County	12 321	12 074	98.0	4 767	2.17	.43	5.6	80.8	1.4	33.8	23.6	80.0	1.4	45 500	223	.4
Menominee County	3 890	413	10.6	182	2.04	.42	5.2	92.9	2.2	44.5	17.0	97.8	–	67 800	163	–
Milwaukee County	959 275	698 864	72.9	294 082	2.05	.45	5.1	57.8	1.3	26.2	31.5	53.2	16.1	67 100	390	1.1
Monroe County	36 633	35 836	97.8	12 955	2.32	.46	5.7	73.3	2.1	25.4	23.2	73.8	3.1	48 600	249	.3
Oconto County	30 226	29 855	98.8	11 198	2.29	.46	5.5	81.7	1.8	28.6	22.5	78.1	1.7	43 200	214	.2
Oneida County	31 679	31 258	98.7	12 576	2.15	.45	5.2	77.6	1.5	28.7	24.7	78.9	2.5	52 600	258	.1
Outagamie County	140 510	135 505	96.4	49 321	2.37	.47	5.6	72.9	1.3	19.9	21.5	74.1	6.2	64 000	330	.3
Ozaukee County	72 831	71 274	97.9	25 317	2.47	.44	6.2	74.4	.9	19.7	17.1	76.6	6.7	100 100	428	.1
Pepin County	7 107	7 057	99.3	2 601	2.28	.43	6.0	76.4	1.2	31.6	25.0	79.9	4.7	40 700	203	.8
Pierce County	32 765	32 233	98.4	10 908	2.44	.46	5.8	70.9	1.8	19.9	20.7	72.1	5.9	65 500	326	.3
Polk County	34 773	34 258	98.5	12 940	2.27	.46	5.5	78.1	2.0	27.0	23.3	77.2	4.7	53 200	253	.7
Portage County	61 405	59 656	97.2	20 897	2.37	.46	5.6	71.1	1.6	20.2	22.0	72.3	4.7	58 700	310	.2

TIPSII [UPF] GH155 CENSUS90 72583600 06/22/92 5:25 PM MACHINE: C DATA:CENSUS90*H1TIPSDA55. 06/19/92 14:06:28 TAPE: NONE FRAME: 116
TSF:CENSUS90*92. 06/19/92 14:08:03 UTF:CENSUS90*93. 06/19/92 14:08:03 META:CENSUS90*H1TABLES55. 06/19/92 14:27:03

Table 11. **Summary of General Housing Characteristics of Housing Units With a White, Not of Hispanic Origin Householder: 1990**—Con.

[Threshold is 250 persons. For definitions of terms and meanings of symbols, see text]

State / Urban and Rural and Size of Place / Inside and Outside Metropolitan Area / County / Place and [In Selected States] County Subdivision [1,000 or More Persons]	All persons			Housing units with a White, not of Hispanic origin householder												
		White, not of Hispanic origin						Percent						Specified renter	
	Total	Total	Percent of all persons	Total	Median persons in unit	Mean number of persons per room	Median rooms	Owner	With 1.01 or more persons per room	With householder 65 years and over	1-person households	1 unit, detached or attached	In buildings with 10 or more units	Specified owner, median value (dollars)	Median contract rent (dollars)	Percent with meals included in rent
COUNTY—Con.																
Price County	15 600	15 434	98.9	6 008	2.20	.46	5.3	79.9	1.9	32.7	26.3	81.8	2.9	41 000	222	2.5
Racine County	175 034	147 745	84.4	55 779	2.33	.46	5.5	72.5	1.4	22.8	22.7	73.3	7.9	64 800	337	.2
Richland County	17 521	17 375	99.2	6 569	2.25	.45	5.7	72.0	2.0	30.0	24.1	77.4	4.2	40 500	224	3.2
Rock County	139 510	129 788	93.0	49 447	2.29	.45	5.5	69.7	1.3	22.5	23.6	75.7	5.2	52 400	304	.3
Rusk County	15 079	14 768	97.9	5 629	2.24	.47	5.3	75.5	2.3	31.8	24.6	78.5	3.4	36 700	204	.6
St. Croix County	50 251	49 743	99.0	17 540	2.49	.46	6.0	74.9	1.3	17.8	19.8	75.6	6.3	74 400	352	2.6
Sauk County	46 975	46 347	98.7	17 553	2.28	.44	5.7	72.6	1.5	26.9	23.9	73.3	3.7	55 300	280	.9
Sawyer County	14 181	11 928	84.1	4 907	2.09	.46	5.1	79.4	2.1	34.1	25.8	84.7	2.2	49 900	221	.1
Shawano County	37 157	35 162	94.6	13 189	2.27	.44	5.8	78.2	1.7	30.8	23.2	81.0	2.6	45 800	228	.3
Sheboygan County	103 877	99 447	95.7	37 705	2.28	.45	5.6	71.2	1.0	25.1	23.6	69.0	5.6	59 400	292	.8
Taylor County	18 901	18 774	99.3	6 661	2.39	.48	5.6	78.9	2.7	26.9	21.9	77.1	2.0	43 500	220	.3
Trempealeau County	25 263	25 120	99.4	9 462	2.26	.44	5.7	73.0	1.6	30.3	25.3	77.0	2.6	40 900	202	1.6
Vernon County	25 617	25 429	99.3	9 681	2.22	.44	5.8	76.3	1.9	32.2	25.8	78.8	3.9	43 600	196	.5
Vilas County	17 707	16 073	90.8	6 817	2.07	.44	5.1	82.1	1.7	36.3	24.2	84.4	1.7	59 300	251	.4
Walworth County	75 000	71 834	95.8	26 810	2.27	.45	5.6	67.6	1.8	24.7	24.1	73.8	7.1	69 200	342	.4
Washburn County	13 772	13 554	98.4	5 394	2.14	.46	5.2	76.5	2.3	31.9	26.8	78.9	2.6	47 000	216	.1
Washington County	95 328	94 002	98.6	32 657	2.56	.48	5.8	74.1	1.3	18.4	17.2	73.2	8.2	83 200	390	.2
Waukesha County	304 715	294 855	96.8	103 546	2.53	.45	6.2	77.7	1.0	17.2	16.7	79.4	8.5	96 400	481	2.2
Waupaca County	46 104	45 465	98.6	16 876	2.27	.44	5.7	76.3	1.5	28.3	23.9	78.7	4.2	50 000	249	.3
Waushara County	19 385	18 867	97.3	7 486	2.18	.43	5.5	80.7	1.5	32.4	23.6	82.0	2.2	45 300	217	2.7
Winnebago County	140 320	136 094	97.0	52 272	2.22	.44	5.5	67.1	1.0	22.4	25.2	69.9	7.5	60 100	317	1.0
Wood County	73 605	71 961	97.8	27 124	2.31	.46	5.5	73.7	1.5	24.7	23.6	76.9	6.0	50 400	272	.2
PLACE AND COUNTY SUBDIVISION																
Abbotsford city	1 916	1 910	99.7	772	2.11	.45	5.2	70.2	.9	35.5	29.8	67.2	5.6	45 500	205	–
Abrams town	1 347	1 333	99.0	455	2.61	.50	5.6	92.3	1.3	18.7	13.4	82.2	–	51 400	263	–
Adams city	1 715	1 680	98.0	727	1.93	.46	4.9	60.4	2.3	36.5	37.4	68.5	14.0	35 900	236	–
Adams town, Adams County	1 170	1 147	98.0	450	2.25	.48	5.1	81.6	2.2	25.6	22.2	67.6	–	42 400	227	–
Adams town, Jackson County	1 167	1 154	98.9	423	2.40	.46	5.7	86.1	1.9	22.5	15.8	83.0	.2	53 800	214	–
Addison town	3 051	3 038	99.6	941	3.14	.50	6.2	82.8	2.1	15.1	11.9	84.4	.1	76 400	350	–
Albany village	1 140	1 126	98.8	441	2.24	.45	5.6	63.0	.5	31.1	25.6	71.4	10.0	44 000	229	–
Albion town, Dane County	1 964	1 766	89.9	658	2.35	.42	6.1	76.3	.9	22.8	17.2	92.7	–	51 800	264	–
Alden town	2 133	2 120	99.4	715	2.76	.48	6.0	88.8	1.8	16.5	15.7	89.5	–	69 600	267	1.9
Algoma city	3 353	3 325	99.2	1 404	2.02	.42	5.3	72.2	.7	37.4	32.0	71.2	3.3	43 300	202	1.8
Algoma town	3 442	3 411	99.1	1 199	2.54	.44	6.3	91.7	.7	17.6	11.0	96.1	.8	83 000	350	–
Allouez village	14 431	13 720	95.1	4 912	2.41	.42	6.3	86.1	.4	21.9	18.8	89.0	4.2	70 800	385	–
Alto town	1 145	1 140	99.6	343	3.16	.47	7.0	78.4	1.7	17.8	10.2	93.9	–	45 600	221	–
Altoona city	5 889	5 806	98.6	2 308	2.19	.46	5.0	67.7	1.0	20.2	25.2	56.2	5.7	52 200	297	.8
Amery city	2 657	2 598	97.8	1 022	2.04	.44	5.2	65.5	1.8	37.7	32.7	64.2	10.4	57 900	263	.3
Amherst town	1 335	1 333	99.9	428	2.81	.47	6.3	86.9	1.9	19.6	12.6	90.4	–	63 000	238	–
Angelica town	1 417	1 406	99.2	473	2.69	.48	5.9	86.9	1.5	25.4	18.0	90.5	–	45 500	219	–
Angelo town	1 219	1 170	96.0	397	2.50	.50	5.4	81.1	3.5	17.4	13.9	70.8	–	44 800	253	–
Anson town	1 634	1 615	98.8	568	2.47	.47	5.8	82.2	1.4	18.3	18.0	89.3	–	51 400	260	2.4
Antigo city	8 276	8 127	98.2	3 357	2.03	.42	5.4	67.8	1.5	37.0	33.1	73.1	6.2	34 500	231	.2
Antigo town	1 406	1 394	99.1	511	2.38	.43	6.2	87.1	.6	27.8	16.0	91.8	–	44 300	220	2.1
Appleton city	65 695	63 122	96.1	24 277	2.24	.45	5.4	67.1	.9	20.8	25.1	70.4	8.5	63 800	343	1.9
Arbor Vitae town	2 531	2 497	98.7	1 036	2.13	.46	4.9	87.5	2.0	34.9	21.5	70.5	.1	55 800	274	.8
Arcadia city	2 166	2 150	99.3	908	2.00	.43	5.2	62.7	1.4	34.3	34.8	65.6	8.9	43 000	196	.6
Arcadia town	1 710	1 699	99.4	549	2.84	.48	6.1	80.5	3.1	21.7	13.8	84.7	–	46 300	197	–
Arena town	1 301	1 293	99.4	457	2.46	.46	5.9	82.3	1.8	19.7	17.1	82.3	–	60 600	296	–
Ashford town	1 598	1 585	99.2	504	2.92	.49	6.2	83.9	2.4	17.1	13.3	80.0	–	62 800	280	–
Ashippun town	1 783	1 766	99.0	596	2.64	.45	6.4	79.9	1.8	23.5	13.8	86.9	1.3	71 700	370	–
Ashland city	8 695	8 095	93.1	3 272	2.00	.42	5.3	65.7	.6	34.1	35.2	68.3	6.6	38 700	242	–
Ashwaubenon village	16 376	16 008	97.8	5 960	2.36	.48	5.3	61.8	1.3	9.8	22.1	66.6	15.9	68 600	355	1.6
Auburn town, Fond du Lac County	1 790	1 755	98.0	554	3.04	.49	6.3	88.6	1.3	17.5	11.9	87.2	–	72 300	317	–
Augusta city	1 510	1 475	97.7	613	2.01	.41	5.7	66.9	.8	38.7	34.6	73.7	6.7	29 300	192	–
Aurora town, Florence County	1 036	1 027	99.1	395	2.28	.46	5.4	86.1	.8	23.3	21.3	82.8	–	47 600	247	–
Aztalan town	1 476	1 450	98.2	504	2.67	.45	6.2	81.0	.4	17.1	14.1	88.5	–	68 400	295	–
Baldwin village	2 022	2 017	99.8	800	2.12	.44	5.2	64.5	.8	28.9	28.6	60.5	8.8	59 500	302	4.6
Balsam Lake town	1 067	1 057	99.1	398	2.35	.43	6.0	89.9	2.3	23.6	18.1	84.2	–	60 900	269	–
Bangor village	1 076	1 071	99.5	413	2.23	.43	5.9	71.7	1.5	33.7	24.5	77.2	4.4	44 400	220	–
Baraboo city	9 203	9 052	98.4	3 717	2.11	.43	5.4	65.1	1.5	30.5	29.5	63.8	6.1	51 300	274	2.2
Baraboo town	1 503	1 490	99.1	534	2.46	.44	6.2	80.3	1.1	22.7	17.4	82.0	.2	64 200	256	–
Barron city	2 986	2 927	98.0	1 200	2.06	.45	5.1	65.6	1.3	34.2	32.3	64.1	7.6	45 800	243	9.1
Barron town	1 015	1 009	99.4	302	3.07	.48	6.4	81.8	1.7	21.5	10.6	92.7	–	51 900	267	–
Barton town	2 637	2 608	98.9	814	3.09	.50	6.2	83.3	1.8	12.0	9.5	84.5	2.1	85 200	381	.9
Bass Lake town, Sawyer County	1 717	1 070	62.3	444	2.05	.43	5.2	83.6	2.0	33.3	25.2	88.7	–	52 400	234	–
Bayside village	4 789	4 544	94.9	1 645	2.35	.36	7.2	89.8	.4	26.3	15.0	89.8	8.6	148 200	745	–
Beaver town, Marinette County	1 041	1 036	99.5	397	2.27	.47	5.4	78.1	2.3	32.7	22.9	84.9	–	43 300	191	–
Beaver Dam city	14 196	13 902	97.9	5 683	2.13	.43	5.5	63.4	1.0	30.1	29.5	67.9	11.1	49 800	304	.1
Beaver Dam town	3 097	3 040	98.2	1 129	2.38	.45	5.7	85.6	1.6	19.0	17.8	67.6	.1	73 500	271	–
Belgium town	1 405	1 391	99.0	480	2.51	.44	6.4	76.0	1.3	25.2	17.3	87.1	.2	80 400	318	1.3
Belle Plaine town	1 792	1 743	97.3	640	2.26	.45	5.4	83.6	1.7	25.2	20.3	82.8	–	53 400	235	2.4
Belleville village	1 456	1 451	99.7	560	2.30	.44	5.7	75.2	1.4	27.3	21.1	75.9	.5	61 700	317	–
Bellevue town	7 541	7 448	98.8	2 765	2.43	.50	5.1	74.6	1.4	9.7	20.1	54.9	5.7	77 100	344	.1
Bellevue Town CDP	7 541	7 448	98.8	2 765	2.43	.50	5.1	74.6	1.4	9.7	20.1	54.9	5.7	77 100	344	.1
Beloit city	35 573	28 778	80.9	11 234	2.20	.46	5.3	64.9	1.5	26.5	27.3	74.5	7.9	38 200	294	.1
Beloit town	6 778	6 101	90.0	2 329	2.33	.45	5.7	85.6	1.2	24.6	19.4	91.5	–	56 200	267	.3
Bergen town, Vernon County	1 223	1 212	99.1	433	2.54	.43	6.3	91.9	.9	17.3	15.0	91.5	–	65 800	256	–
Berlin city	5 371	5 149	95.9	2 084	2.12	.42	5.6	68.5	.8	32.4	30.1	71.7	6.3	41 900	227	.2
Berry town	1 248	1 241	99.4	411	2.81	.43	6.9	83.2	1.5	15.6	11.2	96.1	–	81 400	312	–
Big Bend village	1 299	1 279	98.5	414	3.05	.51	5.9	81.4	1.7	15.0	14.5	88.6	–	76 300	388	1.3
Black Creek village	1 152	1 137	98.7	420	2.43	.47	5.5	76.9	1.0	26.7	20.5	71.7	1.0	52 700	254	–
Black Creek town	1 169	1 162	99.4	350	3.19	.51	6.3	91.7	2.3	14.9	10.3	86.0	–	64 500	288	–

TIPSII [UPF] GH155 CENSUS90 72583600 06/22/92 5:25 PM MACHINE: C DATA:CENSUS90*H1TIPSDA55. 06/19/92 14:06:28 TAPE: NONE FRAME: 117
TSF:CENSUS90*92. 06/19/92 14:08:03 UTF:CENSUS90*93. 06/19/92 14:08:03 META:CENSUS90*H1TABLES55. 06/19/92 14:27:03

Table 11. **Summary of General Housing Characteristics of Housing Units With a White, Not of Hispanic Origin Householder: 1990**—Con.

[Threshold is 250 persons. For definitions of terms and meanings of symbols, see text]

State / Urban and Rural and Size of Place / Inside and Outside Metropolitan Area / County / Place and [In Selected States] County Subdivision [1,000 or More Persons]	All persons: Total	All persons: White, not of Hispanic origin: Total	All persons: White, not of Hispanic origin: Percent of all persons	Housing units with a White, not of Hispanic origin householder: Total	Median persons in unit	Mean number of persons per room	Median rooms	Percent: Owner	Percent: With 1.01 or more persons per room	Percent: With householder 65 years and over	Percent: 1-person households	Percent: 1 unit, detached or attached	Percent: In buildings with 10 or more units	Specified owner, median value (dollars)	Specified renter: Median contract rent (dollars)	Specified renter: Percent with meals included in rent
PLACE AND COUNTY SUBDIVISION—Con.																
Black Earth village	1 248	1 236	99.0	464	2.38	.44	5.8	70.0	.6	25.2	22.6	75.0	3.2	62 200	313	–
Black River Falls city	3 490	3 329	95.4	1 417	1.88	.42	5.1	58.3	1.6	37.4	37.3	65.1	9.8	44 600	223	4.1
Black Wolf town	2 154	2 131	98.9	812	2.31	.42	6.1	89.5	.6	21.1	16.5	95.6	.7	77 500	311	–
Blair city	1 126	1 121	99.6	473	1.86	.41	5.1	64.7	.6	47.8	37.2	67.0	2.7	37 700	184	1.2
Bloomer city	3 085	3 059	99.2	1 251	2.06	.42	5.5	69.1	1.3	34.5	30.5	74.9	4.0	43 400	180	–
Bloomfield town, Walworth County	3 723	3 559	95.6	1 350	2.35	.48	5.3	75.0	2.5	25.7	23.1	85.8	3.0	58 300	351	.7
Blooming Grove town	2 079	2 002	96.3	760	2.34	.45	5.8	72.6	1.6	13.3	19.9	80.5	4.5	69 200	376	–
Bohners Lake CDP	1 553	1 511	97.3	547	2.48	.49	5.4	88.5	2.0	23.2	18.3	99.3	–	54 800	368	–
Bonduel village	1 210	1 185	97.9	475	2.21	.43	5.8	69.5	.8	33.7	25.1	71.2	4.2	52 300	254	–
Boscobel city	2 706	2 687	99.3	1 063	2.14	.44	5.4	62.7	1.0	35.6	30.5	74.5	7.5	33 600	200	.5
Bradford town	1 030	1 026	99.6	360	2.48	.45	6.2	74.2	1.9	19.2	16.9	78.6	–	64 200	261	1.8
Bradley town	2 231	2 215	99.3	894	2.19	.45	5.4	85.1	1.9	28.7	21.7	82.1	–	56 300	244	–
Brazeau town	1 169	1 159	99.1	466	2.16	.44	5.4	86.5	1.7	37.3	19.7	84.3	–	52 100	200	–
Brice Prairie CDP	1 031	1 010	98.0	306	3.30	.53	6.0	93.5	1.3	7.5	7.5	96.1	–	52 500	373	–
Bridge Creek town	1 440	1 416	98.3	446	2.44	.54	5.7	86.1	9.6	21.3	16.1	87.4	–	43 800	175	–
Brighton town, Kenosha County	1 264	1 230	97.3	416	2.55	.47	6.1	83.7	.7	15.4	13.7	81.7	–	89 200	313	2.4
Brillion city	2 840	2 811	99.0	1 025	2.39	.47	5.8	75.2	1.4	28.0	22.9	72.9	2.8	54 000	213	–
Brillion town	1 300	1 290	99.2	425	2.86	.44	6.5	87.1	1.6	18.8	14.1	77.6	–	49 800	213	2.9
Bristol town, Dane County	1 850	1 823	98.5	591	2.99	.44	6.8	81.9	1.2	13.0	11.2	94.1	–	83 000	331	–
Bristol town, Kenosha County	3 968	3 898	98.2	1 378	2.53	.48	5.7	83.5	1.2	20.2	17.1	77.7	2.3	91 400	385	–
Brockway town	1 222	951	77.8	387	2.18	.49	4.9	70.8	2.6	27.1	26.9	66.1	.3	32 500	204	–
Brodhead city	3 165	3 136	99.1	1 252	2.19	.44	5.4	72.4	1.8	29.8	25.6	75.5	3.4	44 100	241	.3
Brookfield city	35 184	33 880	96.3	11 608	2.60	.40	7.0	91.5	.4	21.5	11.5	92.9	2.2	121 300	665	.4
Brookfield town	4 232	4 129	97.6	1 376	2.73	.43	6.8	85.5	.4	15.3	10.1	90.9	2.5	108 700	707	–
Brooklyn town, Green Lake County	1 798	1 788	99.4	695	2.24	.40	6.1	87.5	1.6	25.8	20.3	84.0	.1	71 600	272	–
Brothertown town	1 409	1 404	99.6	457	2.71	.46	6.4	82.5	2.8	23.6	15.8	87.5	–	57 500	210	–
Brown Deer village	12 236	11 065	90.4	4 463	2.16	.44	5.7	73.5	.5	21.3	25.8	69.0	24.8	78 700	511	.1
Browns Lake CDP	1 725	1 659	96.2	595	2.40	.46	5.7	83.5	1.5	19.0	18.8	92.3	1.3	70 000	372	1.1
Brunswick town	1 506	1 490	98.9	535	2.44	.46	5.8	87.1	1.7	15.0	15.7	77.2	–	56 900	258	–
Brussels town	1 042	1 035	99.3	354	2.48	.46	6.1	83.9	.6	27.7	19.5	81.4	–	52 500	233	–
Buchanan town	2 484	2 471	99.5	733	3.35	.51	6.3	93.3	2.3	11.2	8.0	95.1	–	86 400	313	–
Buena Vista town, Portage County	1 170	1 149	98.2	355	2.86	.51	6.2	87.3	4.5	17.2	9.9	86.8	–	52 500	217	–
Buena Vista town, Richland County	1 547	1 527	98.7	544	2.42	.48	5.4	80.9	2.6	22.4	17.6	77.4	–	39 800	249	1.3
Burke town	3 004	2 950	98.2	1 018	2.68	.44	6.3	79.8	.6	11.1	15.1	89.6	2.2	83 700	390	–
Burlington city	8 855	8 553	96.6	3 265	2.28	.46	5.5	61.1	1.5	24.0	24.8	61.9	14.1	71 600	356	.4
Burlington town	5 833	5 694	97.6	2 011	2.48	.48	5.6	84.5	1.7	21.2	16.6	89.3	.4	68 700	343	.4
Butler village	2 079	2 039	98.1	918	1.92	.48	4.7	47.5	1.9	36.9	38.1	45.8	26.1	67 600	401	–
Byron town, Fond du Lac County	1 634	1 590	97.3	499	3.03	.48	6.7	87.8	2.2	16.0	12.6	88.8	1.4	70 100	245	–
Byron town, Monroe County	1 250	1 165	93.2	426	2.36	.49	5.4	81.7	2.8	14.8	18.8	72.5	–	44 600	225	–
Cadott village	1 328	1 313	98.9	516	2.22	.47	5.1	69.0	2.9	32.4	26.0	66.3	12.4	42 400	218	–
Calamus town	1 009	998	98.9	350	2.58	.45	6.2	75.1	1.7	16.0	14.9	72.6	.3	58 300	275	2.2
Caledonia town, Columbia County	1 031	1 028	99.7	355	2.46	.44	6.3	83.1	1.1	25.6	15.2	93.8	–	65 400	266	–
Caledonia town, Racine County	20 999	20 027	95.4	6 765	2.74	.48	5.9	83.6	1.4	14.7	14.4	86.2	3.8	75 500	372	.1
Caledonia town, Waupaca County	1 177	1 165	99.0	389	2.66	.45	6.2	87.1	.3	14.7	13.6	88.4	.3	62 700	284	–
Calumet town	1 444	1 429	99.0	474	2.57	.46	6.5	82.3	1.7	25.1	19.2	88.0	–	52 800	213	–
Cameron village	1 273	1 260	99.0	517	2.10	.47	5.0	63.6	1.4	30.9	31.5	70.2	3.9	39 700	244	–
Campbell town	4 478	4 409	98.5	1 637	2.43	.48	5.6	75.7	1.3	17.3	17.8	83.5	1.6	58 500	280	.3
Campbellsport village	1 732	1 725	99.6	579	2.31	.45	5.7	64.4	1.6	29.0	24.9	64.2	2.6	57 000	270	–
Camp Lake CDP	2 291	2 241	97.8	854	2.34	.49	5.2	83.5	1.8	22.8	23.0	94.4	1.5	57 400	364	–
Carlton town	1 041	1 025	98.5	337	2.73	.46	6.4	86.6	3.0	24.9	16.6	87.8	–	45 300	194	–
Carson town	1 327	1 309	98.6	437	2.67	.49	6.1	88.8	3.4	24.0	15.8	92.2	–	58 800	275	–
Casco town	1 010	1 004	99.4	311	3.06	.49	6.5	88.1	1.6	20.9	10.0	83.3	–	54 100	200	–
Cassville village	1 144	1 135	99.2	505	1.93	.40	5.5	71.1	.8	40.0	34.3	75.8	7.9	42 100	174	–
Cato town	1 503	1 486	98.9	480	2.88	.46	6.5	86.3	2.3	17.9	14.4	84.6	–	53 800	219	–
Cedarburg city	9 895	9 746	98.5	3 874	2.26	.44	5.6	60.9	.8	24.3	24.1	63.6	11.6	100 500	493	.1
Cedarburg town	5 334	5 284	99.1	1 623	2.99	.43	7.2	94.3	.4	12.6	7.3	96.7	.1	119 100	371	–
Cedar Grove village	1 521	1 464	96.3	529	2.42	.46	5.8	76.9	.4	28.9	19.5	73.5	–	59 200	286	–
Center town, Outagamie County	2 716	2 703	99.5	839	3.10	.50	6.3	93.2	2.5	14.1	9.4	91.5	–	79 800	277	–
Chain O' Lakes-King CDP	1 667	1 657	99.4	488	2.15	.41	5.7	79.5	1.8	27.5	20.3	91.2	.4	86 800	304	1.1
Chase town	1 375	1 365	99.3	428	2.94	.54	5.6	90.0	2.6	20.6	11.7	77.6	–	60 900	225	–
Chester town	1 393	1 129	81.0	287	2.62	.46	6.1	85.0	.7	19.5	14.6	77.4	1.0	53 300	250	–
Chetek city	1 953	1 941	99.4	833	1.95	.43	5.0	64.7	1.4	41.1	33.0	74.3	2.3	39 400	221	–
Chetek town	1 446	1 431	99.0	557	2.22	.47	5.2	85.5	2.9	32.0	18.7	90.1	–	51 800	224	3.0
Chilton city	3 240	3 201	98.8	1 225	2.15	.43	5.7	72.7	1.8	34.8	29.2	71.3	4.6	50 800	219	.9
Chippewa Falls city	12 727	12 573	98.8	5 055	2.03	.44	5.1	59.0	1.0	28.9	33.1	59.8	10.5	43 600	266	.8
Christiana town, Dane County	1 182	1 170	99.0	402	2.51	.44	6.5	75.4	1.5	18.9	14.9	89.6	–	64 800	335	–
Cicero town	1 126	1 118	99.3	345	2.99	.49	6.4	89.3	3.2	22.3	12.8	88.7	–	51 400	225	–
Clarno town	1 011	1 001	99.0	349	2.64	.44	6.4	69.3	1.7	18.3	14.3	91.7	–	54 300	267	–
Clayton town, Winnebago County	2 264	2 238	98.9	803	2.45	.43	6.3	89.8	.7	17.1	11.8	87.5	.1	76 900	292	–
Cleveland village	1 398	1 375	98.4	481	2.61	.50	5.6	84.8	1.9	17.3	18.1	70.7	–	59 000	289	–
Clifton town, Pierce County	1 119	1 105	98.7	346	3.16	.44	7.1	88.7	.9	11.0	10.1	94.8	–	106 600	355	–
Clinton village	1 849	1 815	98.2	657	2.25	.45	5.7	65.4	.8	27.1	26.9	69.3	4.3	51 900	304	–
Clinton town, Vernon County	1 093	1 087	99.5	274	3.05	.63	6.1	77.0	14.2	21.9	14.6	91.2	–	31 000	191	–
Clintonville city	4 351	4 287	98.5	1 832	1.98	.42	5.4	67.7	.9	38.5	33.4	76.4	7.0	39 900	232	.2
Colby city	1 532	1 517	99.0	570	2.14	.43	5.7	76.8	2.3	35.6	28.6	72.3	6.8	41 700	197	.8
Colfax village	1 110	1 097	98.8	457	1.94	.42	5.2	72.4	.4	40.7	35.2	72.6	2.8	34 300	172	–
Columbus city	4 093	4 011	98.0	1 605	2.14	.41	5.9	65.6	.7	30.7	28.4	70.5	6.4	54 000	286	–
Combined Locks village	2 190	2 165	98.9	727	2.78	.51	5.5	89.1	2.3	13.5	9.8	92.4	–	59 200	302	–
Como CDP	1 353	1 317	97.3	567	2.08	.46	5.0	79.9	3.0	34.4	27.9	90.8	1.1	51 000	315	–
Concord town	1 896	1 874	98.8	654	2.44	.45	6.1	88.5	2.0	18.8	13.0	69.0	–	74 400	333	–

TIPSII [UPF] GH155 CENSUS90 72583600 06/22/92 5:25 PM MACHINE: C DATA:CENSUS90*H1TIPSDA55. 06/19/92 14:06:28 TAPE: NONE FRAME: 118
TSF:CENSUS90*92. 06/19/92 14:08:03 UTF:CENSUS90*93. 06/19/92 14:08:03 META:CENSUS90*H1TABLES55. 06/19/92 14:27:03

Table 11. **Summary of General Housing Characteristics of Housing Units With a White, Not of Hispanic Origin Householder: 1990**—Con.

[Threshold is 250 persons. For definitions of terms and meanings of symbols, see text]

State / Urban and Rural and Size of Place / Inside and Outside Metropolitan Area / County / Place and [In Selected States] County Subdivision [1,000 or More Persons]	All persons			Housing units with a White, not of Hispanic origin householder												
		White, not of Hispanic origin						Percent							Specified renter	
	Total	Total	Percent of all persons	Total	Median persons in unit	Mean number of persons per room	Median rooms	Owner	With 1.01 or more persons per room	With householder 65 years and over	1-person households	1 unit, detached or attached	In buildings with 10 or more units	Specified owner, median value (dollars)	Median contract rent (dollars)	Percent with meals included in rent
PLACE AND COUNTY SUBDIVISION—Con.																
Cooperstown town	1 320	1 310	99.2	403	3.10	.49	6.5	91.3	1.5	16.9	11.7	90.3	–	58 100	260	–
Cornell city	1 541	1 528	99.2	587	2.18	.47	5.3	74.4	2.4	34.9	28.6	79.9	.2	35 400	199	–
Cottage Grove village	1 131	1 118	98.9	388	2.73	.48	6.0	66.0	1.8	12.4	12.9	69.1	–	71 600	464	–
Cottage Grove town	3 525	3 489	99.0	1 124	3.00	.46	6.5	88.3	.7	9.5	9.8	94.7	–	79 300	378	–
Crandon city	1 958	1 894	96.7	748	2.11	.46	5.1	66.7	1.5	32.8	29.5	74.6	7.0	39 200	205	.4
Crescent town	1 790	1 783	99.6	666	2.33	.46	5.6	84.5	2.9	19.8	16.1	84.4	1.5	60 300	305	2.2
Cross Plains village	2 098	2 087	99.5	757	2.49	.48	5.7	65.4	.8	16.1	18.8	67.8	9.1	71 900	390	1.1
Cross Plains town	1 320	1 315	99.6	454	2.58	.40	7.1	82.4	.4	16.5	11.9	93.0	–	94 700	400	–
Cuba City city	2 024	2 016	99.6	761	2.20	.44	5.7	73.1	.7	33.2	24.8	83.4	4.3	44 200	211	–
Cudahy city	18 659	17 936	96.1	7 241	2.22	.49	5.0	59.5	1.6	24.7	27.3	54.2	8.9	65 000	344	.2
Cumberland city	2 163	2 133	98.6	939	1.91	.42	5.2	65.5	1.6	39.5	35.8	65.1	10.4	50 600	244	5.3
Dakota town	1 092	1 023	93.7	393	2.20	.48	5.1	79.1	4.3	28.2	20.9	66.7	–	52 200	213	–
Dale town	1 818	1 802	99.1	582	2.91	.48	6.3	86.1	1.9	15.8	11.0	85.4	1.7	58 800	278	1.6
Darien village	1 158	1 034	89.3	355	2.74	.49	5.9	70.4	2.5	18.0	17.7	78.6	.3	54 100	309	1.0
Darien town	1 490	1 431	96.0	509	2.45	.44	6.1	79.4	1.4	20.8	17.3	79.0	3.1	74 200	295	1.3
Darlington city	2 235	2 223	99.5	942	1.94	.39	5.7	71.7	1.1	39.0	35.0	74.2	1.7	41 500	226	–
Day town	1 010	1 006	99.6	311	2.99	.49	6.3	88.1	3.9	27.3	15.4	85.9	.3	44 300	219	–
Dayton town, Waupaca County	1 992	1 971	98.9	733	2.34	.45	5.8	87.9	2.0	22.9	15.1	86.5	–	67 300	307	–
Decatur town	1 076	1 060	98.5	350	2.82	.47	6.3	81.1	2.0	16.9	11.4	89.4	–	63 300	281	–
Deerfield village	1 617	1 588	98.2	581	2.47	.47	5.7	66.8	1.2	18.1	19.3	71.6	2.6	60 300	334	.5
Deerfield town, Dane County	1 181	1 140	96.5	371	2.83	.45	6.6	83.3	.8	15.4	10.2	93.0	–	74 700	367	–
De Forest village	4 882	4 783	98.0	1 695	2.63	.47	5.9	70.3	1.5	12.6	15.8	73.6	2.3	74 200	415	.2
Dekorra town	1 829	1 800	98.4	687	2.30	.44	5.9	87.2	1.6	17.3	17.9	90.2	–	63 200	272	–
Delafield city	5 347	5 273	98.6	2 016	2.30	.43	5.8	64.2	1.0	18.6	19.1	67.4	8.0	114 500	491	.4
Delafield town	5 735	5 403	94.2	1 772	2.82	.42	7.0	86.6	.6	9.9	10.5	92.9	–	134 300	510	–
Delavan city	6 073	5 284	87.0	2 156	2.14	.44	5.3	58.6	1.3	32.0	30.0	61.6	13.9	62 000	343	–
Delavan town	4 195	4 039	96.3	1 574	2.25	.44	5.6	79.4	1.6	24.1	21.5	90.9	1.0	69 000	325	.7
Delavan Lake CDP	2 177	2 088	95.9	841	2.20	.43	5.5	75.6	2.6	27.2	22.6	94.6	1.8	68 400	322	.5
Dell Prairie town	1 063	1 038	97.6	397	2.35	.46	5.4	84.9	1.8	23.2	18.6	69.0	–	56 500	266	–
Delton town	1 599	1 520	95.1	532	2.56	.49	5.6	85.3	3.4	21.8	13.3	69.9	–	65 300	283	–
Denmark village	1 612	1 599	99.2	626	2.23	.46	5.4	70.6	.3	31.8	26.5	68.8	5.6	52 000	240	–
De Pere city	16 569	16 278	98.2	5 695	2.36	.46	5.6	68.0	1.4	21.1	23.4	71.0	10.4	62 800	356	.1
De Pere town	1 558	1 557	99.9	493	2.88	.45	6.6	91.7	.6	14.6	8.3	93.1	.2	87 000	327	–
Dodgeville city	3 882	3 868	99.6	1 535	2.16	.44	5.6	68.6	1.6	29.6	28.4	72.8	3.2	50 200	265	–
Dodgeville town	1 172	1 163	99.2	401	2.51	.45	6.5	72.8	1.7	20.4	16.5	87.8	.2	65 200	233	2.0
Dousman village	1 277	1 253	98.1	361	2.97	.51	5.8	74.2	1.9	11.4	13.6	80.9	–	73 500	439	–
Dover town, Racine County	3 631	3 423	94.3	1 001	2.60	.49	5.5	80.6	2.2	19.0	18.6	78.4	3.6	67 200	339	–
Dunkirk town	2 121	2 053	96.8	720	2.71	.45	6.2	82.6	.6	17.1	13.5	92.4	1.7	68 400	377	–
Dunn town, Dane County	5 274	5 217	98.9	1 916	2.44	.44	6.1	88.0	1.1	14.2	14.8	85.8	–	87 200	423	–
Dunn town, Dunn County	1 315	1 284	97.6	466	2.42	.45	5.9	75.5	1.3	22.7	20.6	74.7	2.6	44 400	212	–
Durand city	2 003	1 990	99.4	793	2.06	.41	5.8	65.8	1.3	38.3	32.3	69.7	13.4	40 700	224	.4
Eagle village	1 182	1 168	98.8	392	2.75	.49	6.0	84.2	1.3	19.9	18.1	90.1	3.6	71 400	358	–
Eagle town, Waukesha County	2 028	2 004	98.8	658	2.88	.45	6.6	88.8	.9	13.7	12.6	96.7	–	93 500	400	–
Eagle Lake CDP	1 196	1 117	93.4	408	2.48	.52	5.1	85.0	2.5	19.4	20.6	93.1	5.1	59 900	330	–
Eagle Point town	2 542	2 524	99.3	801	2.59	.46	6.1	88.9	1.4	17.0	11.9	90.8	–	63 900	252	–
Eagle River city	1 374	1 343	97.7	612	1.71	.41	4.6	51.6	1.0	43.5	43.6	63.2	5.7	45 000	252	.3
Easton town, Marathon County	1 039	1 031	99.2	316	3.16	.50	6.4	91.1	2.5	18.7	10.4	94.3	–	48 400	313	–
East Troy village	2 664	2 616	98.2	966	2.36	.47	5.4	65.9	1.4	24.3	23.5	59.5	3.3	70 500	360	–
East Troy town	3 687	3 561	96.6	1 258	2.54	.45	6.0	85.2	1.3	17.6	16.6	94.0	–	79 400	368	–
Eaton town, Brown County	1 128	1 123	99.6	356	3.00	.50	6.0	86.8	3.4	17.4	15.2	86.5	–	61 000	250	–
Eau Claire city	56 856	53 834	94.7	20 530	2.15	.45	5.2	58.7	1.2	23.0	28.3	63.1	8.5	52 100	286	.3
Eden town, Fond du Lac County	1 037	1 004	96.8	311	3.10	.48	6.6	77.5	1.3	16.7	10.6	87.5	–	67 000	238	–
Edgar village	1 318	1 312	99.5	476	2.41	.48	5.6	74.4	1.3	29.4	21.8	69.3	2.9	46 400	226	–
Edgerton city	4 254	4 181	98.3	1 713	2.14	.44	5.4	62.4	.9	30.4	29.4	67.4	11.6	46 600	255	.3
Egg Harbor town	1 019	979	96.1	349	2.54	.48	5.7	84.0	3.7	22.3	18.6	75.4	–	67 000	244	–
Elcho town	1 075	1 069	99.4	483	1.94	.42	5.2	83.0	1.4	43.9	31.5	84.1	3.3	44 200	210	–
Eldorado town	1 409	1 402	99.5	445	2.97	.49	6.3	87.0	2.0	17.5	13.3	82.7	–	60 100	252	–
Elk town	1 059	1 049	99.1	417	2.23	.46	5.3	90.2	1.0	34.8	18.7	93.5	–	55 700	257	–
Elkhart Lake village	1 019	1 013	99.4	395	2.30	.43	5.9	77.2	.8	21.0	22.8	74.4	–	71 800	282	2.2
Elkhorn city	5 337	5 205	97.5	2 066	2.17	.46	5.2	58.9	1.4	26.7	27.2	58.6	4.8	64 100	351	.2
Ellington town	2 099	2 087	99.4	652	3.02	.50	6.1	89.9	2.3	14.7	12.3	88.7	–	68 100	296	–
Ellsworth village	2 706	2 673	98.8	1 031	2.16	.44	5.4	67.7	1.1	29.1	28.8	62.7	4.9	59 000	270	.9
Ellsworth town	1 030	1 013	98.3	323	2.94	.47	6.4	82.0	3.7	21.1	15.2	89.2	–	61 000	254	3.7
Elm Grove village	6 261	6 096	97.4	2 250	2.24	.35	7.4	88.6	.2	27.6	19.1	83.9	7.7	164 700	564	.4
Elroy city	1 533	1 523	99.3	590	2.14	.42	5.9	68.3	.8	27.6	30.2	75.9	3.9	35 400	214	.5
Emmet town, Dodge County	1 014	1 009	99.5	315	2.99	.48	6.4	76.8	2.2	15.2	10.5	85.7	–	66 800	283	2.3
Empire town	2 485	2 458	98.9	778	2.82	.44	6.8	91.1	1.9	14.7	11.8	90.1	1.4	86 500	388	–
Erin town	2 817	2 796	99.3	905	2.79	.44	6.8	91.6	1.2	14.9	10.5	98.1	.1	107 800	428	–
Ettrick town	1 339	1 335	99.7	472	2.54	.44	6.4	82.0	1.9	23.9	16.1	88.3	–	41 000	198	–
Eureka town	1 201	1 188	98.9	426	2.43	.47	5.9	84.0	1.6	20.7	18.8	84.3	–	48 800	240	–
Evansville city	3 174	3 132	98.7	1 244	2.16	.42	5.7	64.0	1.0	28.1	27.8	67.4	7.9	50 600	283	–
Evergreen CDP	3 423	3 384	98.9	1 066	3.19	.50	6.2	84.2	1.7	4.9	8.6	82.8	4.6	67 100	335	.6
Excelsior town	1 194	1 181	98.9	395	2.63	.44	6.4	86.6	1.0	19.2	12.2	91.9	–	61 800	256	–
Fall Creek village	1 034	1 029	99.5	391	2.15	.43	5.6	73.9	.8	37.9	26.9	79.0	3.8	41 900	240	–
Farmington town, Jefferson County	1 404	1 402	99.9	446	2.96	.47	6.4	82.3	1.6	18.4	9.9	89.9	–	70 800	319	–
Farmington town, La Crosse County	1 576	1 571	99.7	582	2.38	.44	5.9	80.9	.2	21.1	18.4	81.3	–	44 900	231	–
Farmington town, Polk County	1 267	1 253	98.9	400	2.97	.48	6.4	82.3	2.0	17.8	13.8	90.0	–	64 100	309	–
Farmington town, Washington County	2 523	2 508	99.4	786	3.07	.49	6.4	88.5	1.9	15.4	10.2	94.3	–	78 800	300	–
Farmington town, Waupaca County	3 602	3 570	99.1	1 075	2.35	.45	5.8	82.9	1.3	22.9	16.7	88.0	.2	63 100	293	1.2
Fennimore city	2 378	2 366	99.5	938	2.13	.42	5.8	69.3	.9	34.3	28.5	73.5	4.4	39 800	216	–

TIPSII [UPF] GH155 CENSUS90 72583600 06/22/92 5:25 PM MACHINE: C DATA:CENSUS90*H1TIPSDA55. 06/19/92 14:06:28 TAPE: NONE FRAME: 119
TSF:CENSUS90*92. 06/19/92 14:08:03 UTF:CENSUS90*93. 06/19/92 14:08:03 META:CENSUS90*H1TABLES55. 06/19/92 14:27:03

Table 11. **Summary of General Housing Characteristics of Housing Units With a White, Not of Hispanic Origin Householder: 1990**—Con.

[Threshold is 250 persons. For definitions of terms and meanings of symbols, see text]

State / Urban and Rural and Size of Place / Inside and Outside Metropolitan Area / County / Place and [In Selected States] County Subdivision [1,000 or More Persons]	All persons: Total	All persons: White, not of Hispanic origin: Total	All persons: White, not of Hispanic origin: Percent of all persons	Housing units with a White, not of Hispanic origin householder: Total	Median persons in unit	Mean number of persons per room	Median rooms	Percent: Owner	Percent: With 1.01 or more persons per room	Percent: With householder 65 years and over	Percent: 1-person households	Percent: 1 unit, detached or attached	Percent: In buildings with 10 or more units	Specified owner, median value (dollars)	Specified renter: Median contract rent (dollars)	Specified renter: Percent with meals included in rent
PLACE AND COUNTY SUBDIVISION—Con.																
Fitchburg city	15 648	14 456	92.4	6 032	2.11	.44	4.9	40.4	1.0	6.4	26.2	44.3	38.8	95 500	443	.2
Flambeau town, Rusk County	1 018	1 006	98.8	361	2.48	.49	5.4	88.4	1.9	28.5	16.9	79.5	–	44 500	245	–
Florence town	2 097	2 081	99.2	803	2.17	.47	5.2	78.6	2.5	29.0	25.2	75.2	5.0	51 300	210	–
Fond du Lac city	37 757	36 590	96.9	14 324	2.16	.45	5.4	62.9	1.1	26.3	28.6	65.5	11.5	51 400	321	.2
Fond du Lac town	2 308	2 275	98.6	837	2.35	.43	6.2	82.6	.7	21.7	18.2	84.1	.4	72 300	302	–
Fontana-on-Geneva Lake village	1 635	1 599	97.8	640	2.21	.39	6.3	83.1	1.3	28.1	23.1	88.6	2.3	105 100	400	2.0
Forest town, Fond du Lac County	1 094	1 092	99.8	344	2.94	.46	6.7	83.4	1.2	20.3	14.5	86.6	–	64 200	256	–
Fort Atkinson city	10 227	9 999	97.8	3 940	2.21	.44	5.6	67.2	1.1	26.4	26.6	71.0	9.4	54 300	304	.3
Fox Lake city	1 269	1 239	97.6	496	2.17	.44	5.6	72.6	.8	36.9	25.4	75.6	8.5	40 400	294	–
Fox Lake town	1 938	1 583	81.7	454	2.16	.42	5.8	83.9	.9	32.6	21.6	88.8	–	67 500	255	–
Fox Point village	7 238	7 042	97.3	2 781	2.19	.37	6.7	85.6	.5	32.2	21.9	84.3	13.9	139 800	688	.3
Franklin town, Manitowoc County	1 325	1 317	99.4	415	2.92	.49	6.3	85.1	3.1	18.1	15.2	83.4	–	50 000	208	–
Franklin city	21 855	20 428	93.5	7 255	2.50	.47	5.8	76.5	1.0	13.7	18.0	74.6	11.1	95 300	514	.1
Frederic village	1 124	1 104	98.2	497	1.90	.43	5.0	66.4	1.8	45.3	35.8	66.2	16.5	39 700	251	4.9
Fredonia village	1 558	1 544	99.1	502	2.95	.52	5.8	76.3	1.6	14.1	13.3	75.7	2.2	70 000	354	–
Fredonia town	2 043	2 016	98.7	631	2.97	.48	6.4	85.4	4.3	17.1	11.4	89.4	2.5	75 300	266	–
Freedom town, Outagamie County	4 114	4 065	98.8	1 292	2.94	.53	5.8	87.7	2.4	14.6	11.1	81.6	.8	69 800	343	–
French Island CDP	4 478	4 409	98.5	1 637	2.43	.48	5.6	75.7	1.3	17.3	17.8	83.5	1.6	58 500	280	.3
Friendship town	2 220	2 193	98.8	836	2.32	.45	5.6	85.6	1.0	19.7	20.5	71.4	.1	62 200	306	–
Fulton town	2 867	2 833	98.8	1 046	2.41	.45	5.8	83.9	1.2	19.1	17.7	91.9	–	66 100	290	–
Gale town	1 563	1 554	99.4	568	2.40	.43	6.2	84.3	1.1	25.0	20.4	82.7	–	51 800	256	–
Galesville city	1 278	1 267	99.1	536	1.93	.42	5.2	58.2	1.1	32.1	37.1	62.3	8.8	44 100	216	8.6
Gardner town	1 025	1 001	97.7	381	2.31	.46	5.5	83.5	2.4	27.8	21.8	80.1	–	61 000	235	–
Garfield town, Polk County	1 107	1 104	99.7	403	2.34	.45	6.0	85.6	1.2	22.3	15.1	86.1	–	70 800	292	–
Genesee town	5 986	5 830	97.4	1 810	3.19	.46	7.0	90.9	.8	8.6	7.7	94.5	–	113 000	367	–
Geneva town	3 472	3 398	97.9	1 197	2.23	.44	5.5	79.6	2.1	28.9	22.3	88.7	.5	67 300	325	–
Genoa City village	1 277	1 240	97.1	447	2.38	.48	5.6	70.7	1.8	24.8	23.5	77.2	2.9	61 000	300	.8
Germantown village	13 658	13 428	98.3	4 879	2.47	.47	5.8	75.3	.9	12.6	16.6	67.5	10.8	97 200	489	.1
Gibson town	1 445	1 435	99.3	442	3.03	.51	6.1	88.2	3.2	19.0	10.9	85.5	–	46 800	198	–
Gillett city	1 303	1 290	99.0	570	1.92	.41	5.3	69.6	.9	38.2	34.6	68.9	3.0	36 100	199	–
Gillett town	1 026	1 022	99.6	356	2.43	.46	5.9	86.0	2.5	27.8	18.3	91.6	–	41 000	213	–
Glendale city	14 088	12 888	91.5	5 137	2.07	.40	5.8	75.4	.5	31.4	26.9	70.9	18.9	94 900	533	6.2
Glenmore town	1 057	1 049	99.2	307	3.25	.50	6.5	87.6	3.3	14.7	9.4	91.9	–	68 200	250	–
Glenwood City city	1 026	1 017	99.1	400	2.10	.43	5.6	71.0	1.3	36.5	34.0	70.5	2.5	38 900	240	–
Grafton village	9 340	9 250	99.0	3 377	2.51	.49	5.6	64.3	1.3	17.6	19.3	67.8	11.8	89 100	453	.1
Grafton town	3 745	3 690	98.5	1 300	2.57	.43	6.6	83.4	.3	15.0	12.8	82.6	1.0	109 800	389	–
Grand Chute town	14 490	14 232	98.2	5 379	2.30	.46	5.4	62.8	.9	12.0	22.0	63.4	18.7	85 300	383	.2
Grand Rapids town	7 071	6 977	98.7	2 327	2.86	.47	6.2	91.4	1.1	13.1	12.3	93.6	–	62 700	307	.5
Grant town, Portage County	1 673	1 657	99.0	552	2.83	.50	5.8	90.2	1.3	12.3	11.6	89.3	–	55 900	259	–
Grantsburg village	1 144	1 121	98.0	454	2.00	.43	5.2	66.7	1.3	37.0	33.5	68.7	6.4	42 700	216	–
Green Bay city	96 466	90 417	93.7	36 884	2.12	.46	5.0	58.1	1.6	21.4	29.7	61.8	11.0	54 900	315	.2
Green Bay town	1 292	1 277	98.8	438	2.49	.47	6.0	84.2	1.1	17.6	16.9	88.1	–	74 800	252	–
Greenbush town	1 943	1 605	82.6	454	2.64	.46	6.3	84.8	2.2	18.1	13.7	83.7	–	62 200	257	–
Greendale village	15 128	14 644	96.8	5 457	2.43	.44	6.1	71.4	.6	21.9	19.4	75.6	8.5	92 600	463	3.9
Greenfield town, La Crosse County	1 617	1 606	99.3	537	2.49	.48	5.5	84.4	1.1	15.8	15.8	60.5	–	65 200	272	–
Greenfield city	33 403	32 162	96.3	13 417	2.08	.46	5.0	62.9	.8	24.5	28.9	58.6	24.4	78 800	485	.1
Green Lake city	1 064	1 040	97.7	484	1.89	.38	5.6	66.5	–	39.5	36.0	71.5	11.4	56 400	285	–
Green Lake town	1 335	1 327	99.4	505	2.27	.40	6.2	85.5	–	31.1	14.9	95.4	–	72 200	252	–
Greenville town	3 806	3 782	99.4	1 243	2.84	.48	6.1	89.4	1.1	12.3	10.9	80.3	–	79 700	309	–
Grover town, Marinette County	1 670	1 657	99.2	573	2.62	.47	6.0	85.2	1.4	22.9	15.7	84.8	–	47 100	213	–
Hales Corners village	7 623	7 460	97.9	3 017	2.21	.43	5.7	64.8	.6	25.3	23.6	66.2	17.9	92 300	536	.1
Hallie town	4 531	4 475	98.8	1 565	2.67	.50	5.4	78.7	1.1	14.1	16.3	83.1	.6	52 200	307	.6
Hamilton town	1 633	1 620	99.2	550	2.67	.43	6.8	84.2	1.3	13.6	11.5	88.5	.5	74 300	321	–
Hammond village	1 097	1 090	99.4	395	2.32	.48	5.2	65.6	1.8	26.6	22.5	61.0	10.1	56 400	304	13.2
Harmony town, Rock County	2 138	2 117	99.0	698	2.89	.45	6.4	87.8	.7	10.0	11.2	96.0	.3	74 700	269	–
Harrison town, Calumet County	3 195	3 177	99.4	1 055	2.76	.46	6.3	89.6	1.5	15.9	13.2	92.8	–	77 400	350	–
Hartford city	8 188	7 986	97.5	3 004	2.34	.49	5.2	57.8	1.9	24.1	25.0	59.7	9.3	63 500	354	.2
Hartford town	3 243	3 209	99.0	1 097	2.70	.46	6.2	88.1	1.1	15.2	14.6	90.8	–	85 200	395	–
Hartland village	6 906	6 808	98.6	2 321	2.79	.53	5.4	55.7	1.9	12.5	15.8	62.0	10.7	87 800	514	.1
Hawthorne town	1 049	1 028	98.0	311	2.69	.52	5.4	83.3	3.5	17.0	17.0	79.1	–	42 900	225	–
Hayward city	1 897	1 763	92.9	811	1.89	.44	4.9	52.7	1.1	38.1	37.1	69.7	11.6	45 200	241	–
Hayward town	3 017	2 244	74.4	816	2.25	.47	5.3	86.5	2.0	27.3	20.1	85.0	–	56 200	246	–
Hazel Green village	1 171	1 166	99.6	416	2.40	.47	5.6	69.0	.7	24.8	20.0	77.4	2.6	45 200	220	–
Hazel Green town	1 108	1 107	99.9	267	3.28	.51	6.4	80.9	1.9	20.2	9.4	95.5	–	49 200	213	–
Herman town, Dodge County	1 127	1 125	99.8	347	3.04	.45	7.2	77.2	1.4	23.3	14.1	87.9	–	65 500	309	–
Herman town, Sheboygan County	1 820	1 777	97.6	526	2.83	.45	6.5	75.7	1.0	20.5	13.7	81.9	–	63 800	268	–
Hilbert village	1 211	1 197	98.8	463	2.28	.47	5.3	76.2	1.5	23.5	28.9	57.0	2.4	53 800	201	–
Hillsboro city	1 288	1 281	99.5	557	1.89	.38	5.7	68.0	.5	42.7	36.3	76.7	7.0	39 100	206	–
Hobart town	4 284	3 474	81.1	1 074	3.10	.46	7.0	93.7	.8	10.4	8.2	99.0	–	97 600	329	4.4
Holland town, Brown County	1 237	1 225	99.0	359	3.33	.51	6.5	88.9	1.7	18.4	12.5	92.8	–	65 000	238	–
Holland town, La Crosse County	2 172	2 157	99.3	695	3.02	.49	6.1	90.6	1.2	12.1	9.2	87.5	–	62 000	331	–
Holland town, Sheboygan County	2 567	2 520	98.2	803	2.90	.47	6.6	86.8	2.2	18.7	11.5	93.5	.1	73 100	275	–
Holmen village	3 220	3 188	99.0	1 111	2.75	.50	5.5	79.1	1.9	14.8	16.1	66.8	1.4	54 800	259	–
Horicon city	3 873	3 802	98.2	1 417	2.38	.46	5.7	72.4	1.9	26.5	21.8	76.4	7.2	54 900	297	–
Hortonville village	2 029	2 015	99.3	696	2.65	.50	5.7	74.1	1.9	19.5	18.7	77.3	3.6	56 300	250	.6
Howard village	9 874	9 715	98.4	3 387	2.67	.52	5.4	70.2	1.7	11.1	16.2	77.4	4.9	65 700	359	–
Howards Grove village	2 329	2 316	99.4	795	2.72	.50	5.8	82.0	.9	17.7	14.0	81.1	2.9	71 700	299	–
Hubbard town, Dodge County	1 390	1 377	99.1	498	2.43	.45	5.8	84.7	.8	22.7	14.9	79.1	–	64 100	298	–
Hudson city	6 378	6 320	99.1	2 503	2.23	.44	5.5	58.8	1.0	19.8	27.4	62.7	16.0	78 700	438	.2
Hudson town	3 692	3 646	98.8	1 101	3.35	.45	7.3	94.4	.6	4.8	6.2	97.3	–	107 200	465	1.8

TIPSII [UPF] GH155 CENSUS90 72583600 06/22/92 5:25 PM MACHINE: C DATA:CENSUS90*H1TIPSDA55. 06/19/92 14:06:28 TAPE: NONE FRAME: 120
TSF:CENSUS90*92. 06/19/92 14:08:03 UTF:CENSUS90*93. 06/19/92 14:08:03 META:CENSUS90*H1TABLES55. 06/19/92 14:27:03

Table 11. **Summary of General Housing Characteristics of Housing Units With a White, Not of Hispanic Origin Householder: 1990**—Con.

[Threshold is 250 persons. For definitions of terms and meanings of symbols, see text]

State / Urban and Rural and Size of Place / Inside and Outside Metropolitan Area / County / Place and [In Selected States] County Subdivision [1,000 or More Persons]	All persons: Total	All persons: White, not of Hispanic origin: Total	All persons: White, not of Hispanic origin: Percent of all persons	Housing units with a White, not of Hispanic origin householder: Total	Median persons in unit	Mean number of persons per room	Median rooms	Percent: Owner	Percent: With 1.01 or more persons per room	Percent: With householder 65 years and over	Percent: 1-person households	Percent: 1 unit, detached or attached	Percent: In buildings with 10 or more units	Specified owner, median value (dollars)	Specified renter: Median contract rent (dollars)	Specified renter: Percent with meals included in rent
PLACE AND COUNTY SUBDIVISION—Con.																
Hull town, Portage County	5 559	5 473	98.5	1 833	2.87	.48	6.1	87.2	1.5	11.0	12.3	81.1	.1	69 500	251	.5
Humboldt town	1 334	1 320	99.0	389	3.41	.56	5.9	87.9	3.9	17.0	11.8	86.6	–	63 600	219	–
Hurley city	1 782	1 773	99.5	758	1.90	.40	5.3	67.4	.7	43.4	36.8	71.0	10.2	25 800	179	–
Hustisford town	1 209	1 206	99.8	383	2.89	.49	6.2	82.2	3.1	19.1	12.3	91.1	–	62 400	313	–
Independence city	1 041	1 041	100.0	447	2.03	.41	5.5	66.0	.9	40.7	31.8	78.5	.2	33 500	189	1.3
Iola village	1 125	1 115	99.1	491	1.97	.39	5.4	69.0	.4	39.5	31.8	73.1	5.9	45 500	253	.7
Ixonia town	2 789	2 774	99.5	909	2.91	.46	6.4	82.0	1.3	17.3	11.9	86.1	3.0	76 700	364	–
Jackson village	2 486	2 454	98.7	940	2.34	.55	4.7	63.3	1.6	17.8	23.0	35.4	8.7	74 600	400	–
Jackson town, Washington County	3 172	3 138	98.9	989	3.06	.47	6.6	88.9	.8	14.0	8.7	92.8	–	92 200	363	1.2
Jamestown town	2 175	2 164	99.5	684	2.86	.51	6.0	86.8	2.6	16.5	9.9	86.7	–	54 500	220	–
Janesville city	52 133	50 729	97.3	20 023	2.23	.46	5.3	66.0	1.2	21.0	25.3	70.0	6.3	55 700	326	.4
Janesville town	3 198	3 009	94.1	889	2.42	.42	6.4	87.0	1.0	17.1	13.6	94.9	.2	81 400	330	–
Jefferson town, Green County	1 130	1 126	99.6	375	2.73	.44	6.7	76.0	1.9	25.1	13.3	94.7	.3	46 100	288	–
Jefferson city	6 078	5 815	95.7	2 322	2.15	.45	5.3	63.7	1.1	25.8	28.4	61.5	6.6	55 600	299	.1
Jefferson town, Jefferson County	2 673	2 641	98.8	708	2.47	.44	6.4	80.9	1.3	25.4	13.0	90.3	.1	65 800	292	1.1
Johnson Creek village	1 259	1 210	96.1	442	2.42	.50	5.2	73.8	2.3	24.0	20.6	49.1	.2	53 800	319	–
Juneau city	2 157	2 147	99.5	683	2.14	.42	5.8	69.7	.9	29.1	29.0	72.5	7.0	49 700	262	.5
Kaukauna city	11 982	11 597	96.8	4 291	2.35	.48	5.4	71.8	1.6	25.0	23.7	74.2	4.9	54 700	294	.1
Kenosha city	80 352	69 798	86.9	27 081	2.23	.49	5.0	64.8	1.9	24.7	26.8	64.1	11.2	59 100	339	.3
Kewaskum village	2 515	2 482	98.7	918	2.40	.48	5.5	66.3	1.6	22.4	20.0	67.0	13.2	66 100	326	.3
Kewaskum town	1 139	1 136	99.7	355	3.09	.48	6.5	80.8	2.0	21.4	13.0	87.9	–	82 800	285	–
Kewaunee city	2 750	2 715	98.7	1 097	2.06	.41	5.6	75.4	.6	36.1	30.5	77.2	3.9	47 200	196	–
Kiel city	2 910	2 894	99.5	1 144	2.22	.44	5.5	74.0	.9	30.4	25.9	66.9	2.4	53 300	221	.7
Kimberly village	5 406	5 304	98.1	2 021	2.32	.48	5.4	77.7	.9	25.2	22.1	79.8	2.4	56 400	273	–
Kinnickinnic town	1 139	1 132	99.4	346	2.89	.45	6.6	83.2	.6	13.3	9.8	89.3	–	86 700	394	–
Knowlton town	1 414	1 406	99.4	490	2.46	.48	5.6	85.7	2.2	18.4	12.9	81.8	–	63 600	278	–
Kohler village	1 817	1 784	98.2	645	2.45	.40	6.6	91.8	.2	22.2	19.1	93.0	–	73 100	346	–
Koshkonong town	2 984	2 928	98.1	1 048	2.43	.44	6.1	80.3	1.4	19.8	16.4	87.4	.3	69 400	330	.7
Kossuth town	1 951	1 934	99.1	646	2.66	.48	6.0	88.9	1.4	20.0	12.1	85.0	–	53 600	219	1.9
Kronenwetter town	4 850	4 804	99.1	1 554	3.02	.49	6.2	85.8	1.5	10.4	10.6	86.7	3.2	65 500	333	.5
Lac du Flambeau town	2 433	995	40.9	446	2.00	.41	5.1	86.3	2.7	46.6	21.3	93.5	1.1	70 200	220	–
La Crosse city	51 003	47 617	93.4	19 301	1.98	.44	5.0	50.8	1.5	26.8	33.8	57.0	15.0	53 100	287	1.3
Ladysmith city	3 938	3 758	95.4	1 505	2.04	.45	5.1	57.8	1.5	33.6	32.9	69.2	9.8	37 300	215	.6
Lafayette town, Chippewa County	4 448	4 401	98.9	1 638	2.40	.45	5.7	83.9	.9	19.2	16.3	85.8	.2	66 100	261	–
Lafayette town, Walworth County	1 276	1 266	99.2	433	2.58	.44	6.5	78.5	.5	21.7	13.4	91.5	–	90 600	410	–
La Grange town, Monroe County	1 507	1 457	96.7	501	2.70	.46	6.1	89.6	.8	17.6	13.6	89.4	.2	58 100	270	–
La Grange town, Walworth County	1 643	1 613	98.2	601	2.33	.41	6.4	79.2	1.2	24.6	17.6	92.8	.2	97 800	383	3.0
Lake town, Price County	1 333	1 327	99.5	499	2.34	.48	5.5	86.2	2.0	30.7	21.4	88.4	–	49 200	228	–
Lake Delton village	1 470	1 423	96.8	594	2.16	.46	4.9	68.9	1.3	22.6	25.6	54.9	3.0	65 100	268	–
Lake Geneva city	5 979	5 694	95.2	2 519	1.97	.42	5.1	57.0	1.1	28.4	33.2	58.8	11.3	73 400	382	.2
Lake Mills city	4 143	4 082	98.5	1 612	2.21	.44	5.5	69.5	.9	29.4	27.7	65.3	7.1	60 500	310	.8
Lake Mills town	1 584	1 533	96.8	544	2.46	.44	6.2	81.6	.7	22.2	15.3	82.5	–	80 000	320	–
Lake Ripley CDP	1 218	1 190	97.7	489	2.17	.44	5.3	76.7	1.0	23.1	25.2	74.0	.2	75 000	330	–
Lake Wazeecha CDP	2 278	2 258	99.1	762	2.82	.47	6.1	92.5	1.0	13.3	13.5	96.1	–	59 400	315	–
Lake Wisconsin CDP	2 268	2 238	98.7	880	2.25	.43	5.8	88.4	1.0	22.5	17.0	95.6	.8	74 700	315	–
Lake Wissota CDP	2 175	2 154	99.0	841	2.31	.44	5.5	80.6	1.1	21.0	19.7	82.2	.1	66 000	257	–
Lamartine town	1 607	1 601	99.6	526	2.78	.46	6.3	86.1	1.7	19.8	11.6	90.1	–	64 800	256	–
Lanark town	1 154	1 145	99.2	366	2.66	.52	5.8	87.2	4.6	21.3	14.8	85.8	–	48 300	203	–
Lancaster city	4 192	4 169	99.5	1 655	2.08	.43	5.7	65.4	1.1	33.8	30.4	71.1	9.4	45 000	224	.3
Laona town	1 387	1 355	97.7	531	2.24	.46	5.4	77.8	1.1	35.8	24.5	83.6	2.6	38 600	168	1.8
Larrabee town	1 388	1 373	98.9	477	2.61	.46	6.1	85.5	1.5	20.3	16.1	81.3	–	50 900	234	–
La Valle town	1 005	1 001	99.6	366	2.26	.43	6.1	83.6	1.9	27.0	17.8	94.8	–	63 600	238	–
Lawrence town, Brown County	1 363	1 351	99.1	438	2.84	.48	6.2	90.9	1.8	20.3	11.0	93.8	2.7	72 800	338	–
Lebanon town, Dodge County	1 630	1 616	99.1	537	2.48	.48	6.0	77.3	.9	25.5	13.4	65.5	–	64 300	350	4.4
Lebanon town, Waupaca County	1 290	1 262	97.8	409	2.86	.49	6.1	88.3	1.5	18.8	13.2	80.2	–	62 300	275	–
Lemonweir town	1 707	1 666	97.6	595	2.50	.50	5.4	81.3	2.7	22.7	14.8	62.7	–	46 700	252	–
Leroy town	1 025	1 007	98.2	333	2.63	.45	6.6	82.9	1.5	24.6	15.3	90.1	–	55 000	285	–
Lewiston town	1 123	1 119	99.6	401	2.52	.48	5.6	82.0	1.7	20.4	17.7	82.0	.5	48 800	267	–
Liberty town, Manitowoc County	1 218	1 204	98.9	391	2.85	.47	6.4	86.7	1.0	19.4	15.1	88.2	–	61 200	192	–
Liberty Grove town	1 506	1 490	98.9	620	2.15	.41	5.8	83.5	.8	35.2	20.2	91.6	.3	85 200	292	1.5
Lima town, Rock County	1 285	1 252	97.4	450	2.43	.44	6.2	75.1	2.9	16.2	18.7	66.0	.2	70 300	294	–
Lima town, Sheboygan County	2 715	2 690	99.1	848	2.75	.45	6.4	86.0	.8	20.3	12.5	88.2	–	64 300	274	–
Lincoln town, Eau Claire County	1 002	999	99.7	309	3.13	.47	6.6	80.9	1.6	15.2	14.6	89.0	–	47 500	210	–
Lincoln town, Polk County	1 835	1 821	99.2	655	2.42	.45	6.0	85.2	2.0	17.6	19.2	80.2	–	65 500	280	–
Lincoln town, Vilas County	2 310	2 281	98.7	947	2.16	.45	5.2	84.4	1.0	32.7	21.2	87.9	.1	56 500	261	.8
Lincoln town, Wood County	1 429	1 426	99.8	468	2.79	.46	6.4	86.8	.9	21.8	11.3	89.1	–	56 400	247	–
Lind town	1 157	1 130	97.7	408	2.41	.45	6.0	82.6	.2	24.0	17.2	81.4	.5	50 300	259	–
Linn town	2 062	2 007	97.3	800	2.19	.39	6.2	72.8	.6	26.3	26.1	91.0	.1	100 800	335	.6
Linwood town	1 035	1 019	98.5	339	2.73	.48	6.1	87.9	1.5	20.9	15.3	95.3	–	63 200	346	–
Lisbon town, Waukesha County	8 277	8 180	98.8	2 671	2.93	.46	6.6	95.2	.7	16.2	10.6	85.8	–	102 200	369	–
Little Black town	1 195	1 191	99.7	381	2.85	.50	6.1	84.3	3.9	18.9	14.2	84.0	–	40 300	196	–
Little Chute village	9 207	9 141	99.3	3 135	2.59	.52	5.4	75.4	1.6	16.0	17.8	72.0	2.3	65 300	323	.3
Little Falls town	1 137	1 128	99.2	385	2.47	.49	5.6	83.6	2.1	23.1	13.5	83.4	–	39 400	188	–
Little River town	1 003	990	98.7	338	2.62	.49	5.8	83.7	2.1	26.3	16.3	85.8	–	42 300	220	–
Little Suamico town	2 637	2 617	99.2	871	2.85	.51	5.6	92.7	2.6	14.7	13.9	82.5	–	67 000	283	–
Little Wolf town	1 326	1 322	99.7	447	2.65	.46	6.2	85.9	2.0	24.2	12.8	90.6	.2	55 900	216	–
Lodi city	2 093	2 079	99.3	797	2.22	.43	5.8	67.8	.9	25.7	26.7	70.4	4.1	61 400	336	.8
Lodi town	1 913	1 891	98.8	687	2.41	.44	6.0	84.7	1.2	21.0	15.6	91.7	–	69 700	350	–
Lomira village	1 542	1 515	98.2	541	2.39	.48	5.5	70.6	1.3	24.8	20.9	60.8	6.3	57 000	326	–
Lomira town	1 280	1 248	97.5	413	2.79	.45	6.7	77.5	1.9	21.3	14.5	85.0	–	60 400	220	–

TIPSII [UPF] GH155 CENSUS90 72583600 06/22/92 5:25 PM MACHINE: C DATA:CENSUS90*H1TIPSDA55. 06/19/92 14:06:28 TAPE: NONE FRAME: 121
TSF:CENSUS90*92. 06/19/92 14:08:03 UTF:CENSUS90*93. 06/19/92 14:08:03 META:CENSUS90*H1TABLES55. 06/19/92 14:27:03

Table 11. **Summary of General Housing Characteristics of Housing Units With a White, Not of Hispanic Origin Householder: 1990**—Con.

[Threshold is 250 persons. For definitions of terms and meanings of symbols, see text]

State / Urban and Rural and Size of Place / Inside and Outside Metropolitan Area / County / Place and [In Selected States] County Subdivision [1,000 or More Persons]	All persons			Housing units with a White, not of Hispanic origin householder												
		White, not of Hispanic origin						Percent							Specified renter	
	Total	Total	Percent of all persons	Total	Median persons in unit	Mean number of persons per room	Median rooms	Owner	With 1.01 or more persons per room	With householder 65 years and over	1-person households	1 unit, detached or attached	In buildings with 10 or more units	Specified owner, median value (dollars)	Median contract rent (dollars)	Percent with meals included in rent
PLACE AND COUNTY SUBDIVISION—Con.																
Lowell town	1 146	1 142	99.7	396	2.58	.43	6.5	78.3	1.3	22.7	15.2	85.6	2.3	53 300	205	–
Loyal city	1 244	1 235	99.3	518	2.00	.42	5.5	71.6	2.1	38.8	34.2	75.9	3.3	37 300	198	1.4
Luck village	1 022	1 011	98.9	427	1.90	.44	4.9	67.2	1.2	37.9	35.1	68.4	9.4	44 100	213	–
Luxemburg village	1 151	1 151	100.0	448	2.23	.45	5.3	77.0	1.6	34.4	27.7	70.5	–	57 700	216	–
Luxemburg town	1 387	1 385	99.9	407	3.36	.51	6.5	87.2	2.2	20.4	12.3	87.5	–	62 200	210	–
Lyndon town, Sheboygan County	1 432	1 416	98.9	491	2.47	.45	6.2	80.7	1.0	18.3	15.9	87.4	.8	64 800	254	–
Lyons town	2 579	2 539	98.4	956	2.31	.45	5.7	81.1	2.0	23.6	19.2	72.7	.1	64 800	326	1.4
McFarland village	5 232	5 141	98.3	1 823	2.66	.47	5.9	72.5	1.3	13.1	18.4	77.0	6.3	82 900	390	–
McMillan town	1 697	1 678	98.9	519	3.12	.48	6.5	90.0	1.5	14.1	10.8	92.3	–	66 100	246	–
Madison city	191 262	171 166	89.5	70 931	2.02	.45	4.9	49.6	1.8	16.3	31.4	51.1	22.3	75 200	436	1.1
Madison town	6 442	4 903	76.1	2 588	1.78	.47	3.9	20.4	2.6	7.3	38.8	17.0	52.0	63 800	388	.1
Maine town, Marathon County	2 206	2 198	99.6	727	2.81	.45	6.5	88.3	1.1	20.9	11.1	92.8	–	63 600	290	–
Manawa city	1 169	1 158	99.1	464	2.04	.42	5.5	73.1	1.9	39.0	33.2	75.9	6.9	44 600	229	–
Manitowoc city	32 520	31 104	95.6	12 817	2.06	.43	5.3	67.0	.9	30.8	31.5	63.3	7.3	48 100	240	1.6
Manitowoc Rapids town	2 579	2 538	98.4	772	2.65	.45	6.3	90.2	1.4	21.1	13.5	93.3	–	64 000	252	1.9
Maple Bluff village	1 352	1 338	99.0	543	2.18	.31	7.8	97.1	–	31.1	19.2	99.1	–	153 400	512	–
Maple Grove town, Shawano County	1 159	1 150	99.2	349	2.97	.51	6.2	86.8	4.0	23.8	12.3	92.8	–	50 400	263	–
Marathon City village	1 606	1 584	98.6	580	2.48	.46	5.8	79.7	1.4	26.2	22.2	72.8	2.2	58 800	252	.9
Marinette city	11 843	11 723	99.0	4 800	2.08	.42	5.5	69.0	.8	30.7	32.3	66.0	7.4	36 500	224	.2
Marion city	1 242	1 224	98.6	508	2.09	.42	5.7	71.7	2.0	37.4	30.5	77.4	3.9	41 800	196	–
Marion town, Waushara County	1 478	1 457	98.6	632	2.09	.41	5.4	89.9	1.1	34.7	20.7	87.8	–	58 100	222	–
Markesan city	1 496	1 474	98.5	571	2.10	.41	5.9	70.4	.5	35.7	30.1	76.5	6.0	45 000	199	.6
Marshall village	2 329	2 279	97.9	897	2.31	.46	5.2	78.7	.7	23.7	23.9	50.6	–	65 400	343	–
Marshfield town, Fond du Lac County	1 130	1 130	100.0	332	3.03	.48	6.6	84.6	1.2	20.2	10.5	92.8	–	64 700	225	–
Marshfield city	19 291	18 927	98.1	7 712	2.13	.45	5.2	62.7	1.1	26.4	29.2	61.4	12.9	53 900	278	.2
Mauston city	3 439	3 365	97.8	1 443	1.99	.43	5.2	63.3	1.2	36.3	34.9	68.6	7.6	39 600	237	.8
Mayville city	4 374	4 313	98.6	1 628	2.36	.46	5.7	71.6	1.0	27.0	22.9	70.7	4.7	53 400	267	.2
Mazomanie village	1 377	1 360	98.8	504	2.45	.45	5.9	69.6	1.4	21.2	21.2	77.2	3.6	53 000	268	–
Medary town	1 585	1 557	98.2	519	2.83	.45	6.4	85.9	1.7	14.6	13.3	85.4	.6	82 300	317	–
Medford city	4 283	4 246	99.1	1 741	2.06	.44	5.2	62.3	1.4	30.0	31.1	62.5	4.0	49 200	241	.5
Medford town	1 961	1 955	99.7	645	2.88	.49	5.9	86.8	2.2	18.8	13.5	82.0	.2	53 600	260	–
Medina town	1 124	1 063	94.6	361	2.67	.44	6.5	82.3	.3	17.5	11.9	93.1	–	78 400	367	–
Meeme town	1 516	1 507	99.4	466	3.08	.48	6.4	89.5	1.5	22.1	12.2	86.3	–	54 400	233	–
Menasha city	14 711	14 341	97.5	5 873	2.16	.46	5.2	62.7	1.0	23.3	28.8	64.7	10.1	53 800	310	.1
Menasha town	13 975	13 709	98.1	5 274	2.32	.46	5.5	70.7	.8	14.8	21.5	69.8	7.1	72 500	359	.2
Menominee town	3 890	413	10.6	182	2.04	.42	5.2	92.9	2.2	44.5	17.0	97.8	–	67 800	163	–
Menomonee Falls village	26 840	26 410	98.4	9 704	2.43	.46	5.8	79.8	.9	19.2	18.0	80.3	8.9	85 500	442	1.4
Menomonie city	13 547	12 753	94.1	4 141	2.09	.46	5.0	46.1	1.5	24.0	30.1	53.7	14.1	52 900	300	.4
Menomonie town	2 732	2 640	96.6	909	2.68	.46	6.1	86.0	1.3	14.0	13.0	71.2	–	67 700	231	–
Mequon city	18 885	18 060	95.6	6 040	2.55	.40	7.2	91.4	.2	19.0	12.4	92.3	3.3	144 400	507	.2
Mercer town	1 325	1 322	99.8	600	1.98	.44	4.9	76.8	1.5	36.7	29.8	79.8	5.2	46 800	146	.8
Merrill city	9 860	9 742	98.8	3 890	2.16	.44	5.5	66.6	1.1	31.6	29.1	66.6	6.8	38 800	222	.3
Merrill town	2 716	2 708	99.7	952	2.47	.49	5.6	89.6	2.9	18.4	15.0	78.2	.2	53 400	230	–
Merton village	1 199	1 182	98.6	356	3.39	.49	6.7	90.4	1.7	10.1	9.3	91.9	–	89 400	363	–
Merton town	6 430	6 361	98.9	2 128	2.78	.43	6.8	90.6	1.1	15.9	12.4	94.2	–	123 000	398	–
Middleton city	13 289	12 780	96.2	5 542	2.06	.43	5.1	49.2	1.1	15.1	29.9	50.6	28.0	91 500	447	–
Middleton town	3 628	3 576	98.6	1 119	3.03	.41	7.6	91.9	.4	8.4	6.1	96.7	.1	124 900	490	–
Milford town	1 007	998	99.1	345	2.44	.42	6.7	81.2	.3	20.9	13.6	89.9	–	59 600	288	–
Milton city	4 434	4 360	98.3	1 656	2.32	.46	5.6	65.2	1.7	23.8	25.4	72.3	6.1	53 600	273	.2
Milton town, Rock County	2 363	2 325	98.4	857	2.41	.45	5.8	80.4	1.1	22.2	18.7	93.5	–	61 300	286	.8
Milwaukee city	628 088	381 714	60.8	165 452	1.96	.45	4.9	51.7	1.5	26.9	34.5	46.2	17.1	55 600	368	1.2
Mineral Point city	2 428	2 403	99.0	975	2.10	.42	5.7	68.1	1.1	32.1	29.6	76.6	3.8	43 600	220	–
Minocqua town	3 486	3 449	98.9	1 493	2.06	.43	5.2	81.0	1.3	31.7	25.1	82.5	1.9	67 100	278	–
Mishicot village	1 296	1 294	99.8	487	2.36	.47	5.3	77.6	1.6	28.3	22.8	80.1	2.3	47 200	213	–
Mishicot town	1 344	1 335	99.3	429	2.96	.49	6.2	89.3	2.1	18.4	12.4	82.8	–	53 200	219	–
Mondovi city	2 491	2 464	98.9	1 023	1.99	.40	5.6	64.4	1.0	35.5	33.0	73.9	5.2	41 300	199	.3
Monona city	8 637	8 348	96.7	3 664	1.99	.42	5.2	64.2	1.4	26.5	32.2	65.3	20.0	74 500	390	.3
Monroe city	10 241	10 146	99.1	4 381	2.01	.42	5.3	63.8	.8	29.0	32.8	63.8	6.6	55 600	286	.2
Monroe town, Green County	1 066	1 062	99.6	301	2.72	.44	6.6	75.7	1.0	13.3	10.6	93.7	.3	73 000	275	–
Montello city	1 329	1 284	96.6	545	1.92	.39	5.6	73.2	.9	41.3	35.6	79.1	6.1	41 400	223	–
Monticello village	1 140	1 133	99.4	461	2.14	.42	5.7	72.0	.4	32.3	28.9	74.8	3.7	46 600	264	2.4
Montpelier town	1 369	1 357	99.1	430	2.99	.47	6.5	86.5	1.9	21.6	14.9	88.8	–	61 400	213	–
Montrose town	1 032	1 022	99.0	361	2.51	.44	6.4	78.4	.3	11.4	14.4	89.5	–	67 100	307	2.3
Morrison town	1 493	1 486	99.5	477	2.93	.45	6.8	84.3	1.5	19.7	16.4	88.1	–	52 200	224	–
Mosinee city	3 820	3 778	98.9	1 425	2.31	.46	5.5	73.5	1.8	26.2	23.2	80.6	4.8	49 700	290	.3
Mosinee town	1 638	1 628	99.4	536	2.81	.51	5.7	87.5	1.9	15.3	12.7	82.3	–	64 300	279	1.9
Mount Horeb village	4 182	4 152	99.3	1 595	2.24	.42	5.9	62.3	.7	27.1	25.3	65.8	3.9	71 700	376	.3
Mount Pleasant town, Racine County	20 084	18 180	90.5	7 142	2.25	.44	5.6	75.4	.8	25.0	23.3	72.0	13.4	84 100	382	.2
Mukwa town	2 304	2 276	98.8	778	2.63	.48	5.9	91.9	1.4	17.5	16.1	83.9	–	68 600	273	–
Mukwonago village	4 457	4 402	98.8	1 523	2.74	.50	5.7	71.9	1.3	15.8	17.2	75.4	9.8	77 900	451	–
Mukwonago town	5 974	5 869	98.2	1 732	3.46	.50	6.7	90.8	1.1	8.3	7.4	96.8	–	93 600	360	1.6
Muscoda village	1 287	1 268	98.5	518	2.02	.42	5.5	72.8	1.9	40.5	33.2	73.0	6.9	37 200	185	–
Muskego city	16 813	16 589	98.7	5 513	2.84	.48	6.2	85.0	1.1	15.5	12.0	86.9	4.2	92 300	547	19.8
Nasewaupee town	1 798	1 760	97.9	688	2.24	.43	5.7	86.3	.7	27.0	24.1	79.5	.1	67 300	257	1.3
Necedah town	1 601	1 573	98.3	555	2.26	.51	5.3	87.0	5.2	30.3	21.6	68.8	.5	46 700	251	–
Neenah city	23 219	22 606	97.4	8 862	2.25	.45	5.4	67.6	1.1	21.3	25.1	71.9	6.6	59 300	312	.2
Neenah town	2 691	2 640	98.1	961	2.46	.43	6.3	91.9	.3	15.5	12.2	95.9	–	82 600	345	–
Neillsville city	2 680	2 651	98.9	1 100	1.88	.40	5.5	65.6	.9	40.4	38.5	73.3	8.2	36 900	191	.3
Nekimi town	1 525	1 515	99.3	498	2.90	.47	6.3	85.1	.4	15.9	11.2	88.4	–	67 500	306	–
Nekoosa city	2 557	2 451	95.9	948	2.28	.46	5.5	74.2	1.3	30.5	23.8	79.9	7.2	42 700	221	.4

TIPSII [UPF] GH155 CENSUS90 72583600 06/22/92 5:25 PM MACHINE: C DATA:CENSUS90*H1TIPSDA55. 06/19/92 14:06:28 TAPE: NONE FRAME: 122
TSF:CENSUS90*92. 06/19/92 14:08:03 UTF:CENSUS90*93. 06/19/92 14:08:03 META:CENSUS90*H1TABLES55. 06/19/92 14:27:03

Table 11. **Summary of General Housing Characteristics of Housing Units With a White, Not of Hispanic Origin Householder: 1990**—Con.

[Threshold is 250 persons. For definitions of terms and meanings of symbols, see text]

State / Urban and Rural and Size of Place / Inside and Outside Metropolitan Area / County / Place and [In Selected States] County Subdivision [1,000 or More Persons]	All persons: Total	All persons: White, not of Hispanic origin: Total	All persons: White, not of Hispanic origin: Percent of all persons	Housing units with a White, not of Hispanic origin householder: Total	Median persons in unit	Mean number of persons per room	Median rooms	Percent: Owner	Percent: With 1.01 or more persons per room	Percent: With householder 65 years and over	Percent: 1-person households	Percent: 1 unit, detached or attached	Percent: In buildings with 10 or more units	Specified owner, median value (dollars)	Specified renter: Median contract rent (dollars)	Specified renter: Percent with meals included in rent
PLACE AND COUNTY SUBDIVISION—Con.																
Newark town	1 514	1 472	97.2	482	2.78	.46	6.3	88.8	1.7	17.6	10.0	94.6	–	65 000	284	–
New Berlin city	33 592	32 841	97.8	11 493	2.58	.45	6.3	84.8	.7	14.6	13.7	84.6	10.6	96 800	575	2.1
Newbold town	2 281	2 254	98.8	864	2.29	.46	5.4	87.7	1.3	22.9	17.4	86.0	–	56 500	276	–
New Chester town	1 675	1 097	65.5	262	2.26	.49	5.2	81.3	2.3	33.2	17.9	73.3	–	39 800	208	–
New Denmark town	1 370	1 367	99.8	424	3.02	.49	6.4	90.8	1.7	18.6	11.1	93.4	–	58 500	271	–
New Glarus village	1 899	1 887	99.4	749	2.08	.42	5.6	72.9	.9	37.7	29.8	68.0	4.1	55 400	266	1.5
New Holstein city	3 342	3 313	99.1	1 198	2.28	.45	5.7	76.2	1.2	27.0	22.7	76.3	5.0	53 800	248	–
New Holstein town	1 406	1 401	99.6	457	2.94	.47	6.3	88.6	1.3	18.4	11.2	81.0	–	63 000	211	2.6
New Lisbon city	1 491	1 483	99.5	583	2.21	.47	5.3	66.0	1.7	30.4	30.0	65.0	8.2	35 500	222	–
New London city	6 658	6 516	97.9	2 578	2.16	.46	5.2	63.1	2.1	28.4	29.6	65.3	8.0	48 500	273	.2
New Richmond city	5 106	5 066	99.2	1 970	2.23	.45	5.4	64.9	1.6	24.7	29.3	65.6	11.6	61 900	321	.1
Newton town, Manitowoc County	2 242	2 212	98.7	738	2.69	.46	6.3	86.2	1.1	20.3	14.0	87.3	–	58 300	253	–
Niagara village	1 999	1 988	99.4	767	2.18	.45	5.5	80.6	.8	32.5	27.1	88.9	3.9	39 100	227	–
North Fond du Lac village	4 292	4 211	98.1	1 585	2.40	.48	5.4	79.7	1.6	20.3	22.6	65.0	3.7	50 700	332	–
North Hudson village	3 101	3 058	98.6	1 070	2.60	.46	6.0	71.5	.4	10.7	16.2	75.7	6.2	84 400	484	–
North Prairie village	1 322	1 295	98.0	401	3.29	.51	6.3	89.8	.7	10.7	9.0	92.3	–	83 800	360	–
Norway town	5 493	5 349	97.4	1 789	2.81	.50	5.8	85.2	2.1	15.2	12.6	92.8	–	83 600	411	.4
Oak Creek city	19 513	18 473	94.7	6 792	2.45	.50	5.4	66.5	1.5	15.4	20.6	64.4	17.8	79 900	462	.1
Oakfield village	1 003	986	98.3	348	2.53	.48	5.9	73.0	1.4	27.3	19.5	77.6	8.0	49 500	263	3.3
Oak Grove town, Dodge County	1 200	1 195	99.6	409	2.52	.44	6.6	74.3	1.5	20.5	15.9	87.0	.2	52 500	256	–
Oak Grove town, Pierce County	1 120	1 109	99.0	336	3.21	.47	6.9	82.4	.9	13.1	9.5	92.0	.3	95 600	367	–
Oakland town, Jefferson County	2 526	2 493	98.7	950	2.30	.44	5.7	80.6	1.4	22.2	20.2	72.2	.1	71 600	326	–
Oconomowoc city	10 993	10 888	99.0	4 162	2.27	.45	5.6	64.3	.9	27.6	25.6	66.8	11.9	79 800	427	.2
Oconomowoc town	7 323	7 224	98.6	2 532	2.57	.44	6.3	83.5	1.1	17.7	16.1	93.1	.1	101 100	449	.3
Oconto city	4 474	4 391	98.1	1 671	2.22	.44	5.7	71.5	1.5	31.3	28.3	76.5	5.9	34 300	214	–
Oconto Falls city	2 584	2 542	98.4	1 027	2.10	.43	5.4	67.8	1.1	32.4	29.6	68.1	5.3	41 900	236	–
Oconto Falls town	1 014	1 006	99.2	349	2.55	.48	5.7	88.0	2.3	22.3	12.9	85.1	–	48 500	215	–
Okauchee Lake CDP	3 819	3 768	98.7	1 378	2.45	.44	6.1	78.8	1.0	15.9	18.4	91.9	.2	110 200	454	.3
Omro city	2 836	2 759	97.3	1 008	2.30	.48	5.4	72.8	2.1	23.6	22.9	67.9	4.0	48 400	250	–
Omro town	1 616	1 608	99.5	573	2.45	.45	6.2	86.6	.7	22.5	16.1	95.8	–	62 900	263	–
Onalaska city	11 284	11 136	98.7	4 203	2.37	.46	5.4	68.0	.8	15.2	20.6	63.3	6.7	65 800	353	.3
Onalaska town	5 907	5 843	98.9	1 901	3.02	.48	6.1	90.5	.9	9.4	11.4	83.6	.8	63 200	327	–
Oneida town	3 858	2 467	63.9	704	3.34	.56	5.9	90.5	3.6	12.6	10.4	89.2	–	65 100	259	–
Oostburg village	1 931	1 915	99.2	681	2.42	.48	5.7	81.4	.4	27.8	17.9	76.9	1.9	56 700	276	–
Oregon village	4 519	4 454	98.6	1 636	2.48	.47	5.6	66.0	1.2	16.8	20.2	69.2	6.4	72 900	406	–
Oregon town	2 428	2 413	99.4	780	2.94	.44	7.0	91.5	.5	7.6	5.9	98.5	–	90 800	425	–
Orfordville village	1 219	1 196	98.1	412	2.55	.50	5.8	74.0	3.2	21.4	18.0	83.7	1.9	48 400	253	–
Osceola town, Fond du Lac County	1 588	1 579	99.4	539	2.46	.50	5.6	79.6	2.4	21.9	19.5	86.1	–	64 700	278	–
Osceola village	2 075	2 053	98.9	807	2.19	.48	4.9	62.9	3.0	22.1	29.0	55.5	17.7	58 200	296	.3
Osceola town, Polk County	1 337	1 321	98.8	469	2.60	.46	6.0	87.8	1.9	17.9	16.4	86.4	–	67 300	252	–
Oshkosh city	55 006	52 637	95.7	20 450	2.09	.43	5.3	57.7	.9	25.2	30.0	61.5	10.2	53 200	314	.4
Oshkosh town	4 655	4 376	94.0	1 385	2.30	.46	5.4	82.7	1.5	16.9	18.5	75.2	2.1	73 200	319	–
Osseo city	1 551	1 537	99.1	638	2.03	.41	5.5	65.4	1.3	38.2	30.4	74.0	1.1	37 900	206	–
Ottawa town	2 988	2 901	97.1	940	2.94	.45	6.7	93.7	.5	14.5	9.6	99.0	–	100 300	402	–
Pacific town	1 944	1 920	98.8	732	2.30	.44	5.7	84.7	.4	27.3	14.1	80.3	.1	69 900	393	–
Packwaukee town	1 135	1 112	98.0	457	2.13	.43	5.3	86.7	1.8	33.7	19.5	84.2	–	47 900	213	–
Paddock Lake village	2 662	2 581	97.0	873	2.84	.53	5.4	88.3	2.3	16.3	15.6	95.3	.9	63 400	374	–
Palmyra village	1 539	1 478	96.0	553	2.35	.49	5.5	64.2	2.2	26.6	26.2	69.3	9.6	53 800	302	–
Palmyra town	1 177	1 081	91.8	391	2.44	.45	6.0	78.3	1.5	21.7	15.9	86.4	.3	76 800	375	–
Pardeeville village	1 630	1 606	98.5	631	2.27	.44	5.7	74.3	1.7	29.2	21.7	81.3	1.1	49 900	284	.6
Paris town, Kenosha County	1 482	1 447	97.6	484	2.72	.47	6.0	77.1	1.9	19.2	14.5	91.5	.2	82 000	338	1.6
Park Falls city	3 104	3 053	98.4	1 205	2.07	.44	5.3	68.0	1.2	35.1	32.0	75.0	7.6	41 000	232	–
Parkland town	1 326	1 301	98.1	432	2.44	.51	5.3	90.0	3.7	19.4	16.7	83.1	–	35 900	217	–
Pelican town	3 202	3 163	98.8	1 219	2.26	.48	5.1	82.2	1.5	24.9	23.1	69.2	.1	49 400	272	–
Pell Lake CDP	2 018	1 987	98.5	775	2.28	.48	5.1	79.7	2.7	32.1	25.3	95.5	.1	51 800	318	–
Peshtigo city	3 154	3 133	99.3	1 139	2.14	.43	5.5	68.7	1.0	31.0	30.2	69.4	6.4	44 200	227	–
Peshtigo town	3 564	3 539	99.3	1 292	2.43	.46	5.8	92.0	.5	20.5	18.7	88.7	–	58 300	250	–
Pewaukee village	4 941	4 813	97.4	1 862	2.19	.47	5.0	56.8	1.3	13.9	26.2	51.6	13.7	79 500	453	.1
Pewaukee town	9 621	9 426	98.0	3 195	2.77	.44	6.7	89.8	.8	12.6	10.9	92.6	2.3	112 500	488	–
Phelps town	1 187	1 169	98.5	452	2.11	.46	5.1	82.1	2.7	34.3	24.8	83.6	6.6	50 900	167	–
Phillips city	1 592	1 568	98.5	661	1.92	.43	5.1	63.1	1.2	39.8	37.8	71.1	8.6	37 500	241	10.3
Pine Lake town	2 445	2 406	98.4	933	2.29	.46	5.4	84.2	.6	22.3	18.0	83.0	–	55 900	257	–
Pine River town	1 552	1 547	99.7	519	2.71	.48	6.0	88.4	.8	18.1	12.3	80.7	–	51 000	238	–
Pine Valley town	1 032	1 027	99.5	371	2.39	.44	6.1	89.5	.8	26.1	17.8	84.1	–	43 400	175	–
Pittsfield town	2 165	2 143	99.0	679	3.00	.48	6.4	91.2	1.6	15.3	7.8	95.6	–	74 400	306	–
Platteville city	9 708	9 404	96.9	2 979	2.13	.45	5.3	54.0	1.8	25.8	29.4	62.7	16.4	49 700	294	.1
Platteville town	1 415	1 393	98.4	475	2.57	.47	6.1	72.0	2.1	15.2	14.9	70.1	3.4	71 700	247	–
Pleasant Prairie village	11 961	11 528	96.4	4 073	2.55	.47	5.8	88.2	1.4	18.1	16.3	82.9	1.4	85 300	385	.7
Pleasant Springs town	2 660	2 627	98.8	910	2.64	.42	6.7	88.9	1.0	17.6	11.8	95.8	–	83 300	415	–
Pleasant Valley town, Eau Claire County	2 076	2 065	99.5	685	2.92	.44	6.8	94.6	.6	14.3	10.7	94.2	–	76 400	225	–
Plover village	8 176	8 033	98.3	2 814	2.68	.49	5.6	73.4	1.0	9.3	17.0	66.6	3.0	71 000	346	.1
Plover town, Portage County	2 223	2 194	98.7	732	2.91	.47	6.1	86.1	1.2	11.7	13.1	87.6	–	66 500	259	–
Plymouth town, Rock County	1 189	1 177	99.0	381	2.83	.46	6.5	82.7	1.8	16.0	13.4	88.2	–	57 800	256	–
Plymouth city	6 769	6 677	98.6	2 709	2.12	.44	5.4	63.5	.8	30.5	29.5	58.8	6.6	60 700	288	.4
Plymouth town, Sheboygan County	2 911	2 896	99.5	878	2.90	.46	6.4	88.5	.9	16.6	10.1	91.2	–	79 400	289	1.3
Polk town	3 540	3 514	99.3	1 127	2.93	.47	6.5	85.7	1.1	17.4	12.0	91.7	.4	101 000	324	–
Portage city	8 640	8 248	95.5	3 323	2.05	.42	5.4	61.2	1.0	29.1	33.0	63.0	11.4	48 800	272	.1
Port Edwards village	1 848	1 791	96.9	651	2.27	.40	6.2	86.0	.8	25.0	19.8	94.0	–	52 200	310	–
Port Edwards town	1 351	1 278	94.6	448	2.62	.50	5.6	90.0	2.9	17.2	17.0	80.4	–	51 000	234	–
Porterfield town	1 805	1 791	99.2	639	2.54	.48	5.7	87.8	1.3	19.4	19.4	83.9	–	49 700	248	–

TIPSII [UPF] GH155 CENSUS90 72583600 06/22/92 5:25 PM MACHINE: C DATA:CENSUS90*H1TIPSDA55. 06/19/92 14:06:28 TAPE: NONE FRAME: 123
TSF:CENSUS90*92. 06/19/92 14:08:03 UTF:CENSUS90*93. 06/19/92 14:08:03 META:CENSUS90*H1TABLES55. 06/19/92 14:27:03

Table 11. **Summary of General Housing Characteristics of Housing Units With a White, Not of Hispanic Origin Householder: 1990**—Con.

[Threshold is 250 persons. For definitions of terms and meanings of symbols, see text]

State / Urban and Rural and Size of Place / Inside and Outside Metropolitan Area / County / Place and [In Selected States] County Subdivision [1,000 or More Persons]	All persons			Housing units with a White, not of Hispanic origin householder												
		White, not of Hispanic origin						Percent						Specified renter	
	Total	Total	Percent of all persons	Total	Median persons in unit	Mean number of persons per room	Median rooms	Owner	With 1.01 or more persons per room	With householder 65 years and over	1-person households	1 unit, detached or attached	In buildings with 10 or more units	Specified owner, median value (dollars)	Median contract rent (dollars)	Percent with meals included in rent
PLACE AND COUNTY SUBDIVISION—Con.																
Port Washington city	9 338	9 170	98.2	3 426	2.38	.47	5.6	65.1	1.0	21.5	20.8	65.1	10.0	76 500	395	.2
Port Washington town	1 480	1 458	98.5	488	2.65	.48	6.1	77.5	1.6	18.4	14.3	82.2	3.5	84 300	364	–
Potter Lake CDP	1 096	1 075	98.1	362	2.77	.50	5.8	92.5	1.9	12.7	14.1	97.8	–	69 400	369	–
Pound town	1 386	1 379	99.5	467	2.51	.49	5.9	87.6	3.2	25.5	17.3	86.7	–	46 300	216	–
Powers Lake CDP	1 044	1 029	98.6	393	2.33	.44	5.8	84.5	1.0	28.5	23.7	92.4	.3	86 500	398	1.7
Poynette village	1 662	1 641	98.7	630	2.30	.46	5.5	68.6	1.4	25.4	25.7	63.8	5.7	54 400	271	.5
Prairie du Chien city	5 659	5 561	98.3	2 234	2.07	.44	5.3	67.4	1.5	33.8	32.0	74.7	7.5	47 000	241	.3
Prairie du Sac village	2 380	2 365	99.4	900	2.31	.44	5.9	70.8	.9	27.2	24.4	74.2	6.7	65 700	348	.4
Prairie du Sac town	1 271	1 265	99.5	438	2.67	.45	6.1	79.5	.7	17.6	13.7	83.6	1.6	74 800	333	1.4
Prairie Lake town	1 129	1 112	98.5	406	2.31	.49	5.4	85.5	2.7	31.3	15.3	92.1	–	50 400	222	–
Prescott city	3 243	3 207	98.9	1 144	2.38	.47	5.4	66.1	1.8	17.7	23.9	63.4	5.1	73 900	385	–
Preston town, Adams County	1 057	1 024	96.9	416	2.17	.48	5.1	82.9	4.1	33.4	17.5	70.9	–	52 100	253	–
Princeton city	1 458	1 432	98.2	592	2.01	.40	5.8	72.3	1.0	42.4	33.6	74.5	5.1	37 200	199	–
Princeton town	1 363	1 351	99.1	541	2.18	.42	5.6	84.8	1.3	32.7	21.6	83.4	.2	64 300	243	–
Pulaski village	2 200	2 186	99.4	830	2.25	.49	5.1	67.8	1.9	31.3	26.9	67.1	7.8	53 100	291	–
Racine city	84 298	61 408	72.8	25 033	2.16	.46	5.2	66.2	1.3	26.9	28.4	66.5	9.6	53 000	315	.2
Randall town	2 395	2 353	98.2	804	2.61	.46	6.1	86.7	1.2	20.0	13.9	92.9	–	94 900	377	–
Randolph village	1 729	1 688	97.6	632	2.22	.42	6.1	73.9	.8	34.8	28.2	76.4	4.1	43 900	228	–
Random Lake village	1 439	1 407	97.8	536	2.29	.45	5.6	70.7	1.7	24.4	21.6	69.8	4.9	69 200	295	–
Raymond town	3 243	3 179	98.0	1 064	2.77	.49	6.0	85.2	2.2	17.6	11.5	91.9	–	82 700	397	–
Red Cedar town	1 417	1 396	98.5	467	2.79	.46	6.3	86.3	1.5	20.8	12.8	88.7	–	57 200	254	–
Redgranite village	1 009	960	95.1	406	2.04	.43	5.3	77.3	2.5	39.4	31.0	72.4	2.5	32 100	209	–
Red River town	1 407	1 404	99.8	456	2.85	.51	5.8	86.4	2.0	20.2	13.8	82.2	–	60 400	228	–
Reedsburg city	5 834	5 786	99.2	2 388	2.10	.43	5.4	67.1	1.5	31.2	30.6	62.6	7.1	49 300	277	.6
Reedsburg town	1 367	1 356	99.2	371	2.86	.46	6.5	80.6	2.4	20.8	14.0	89.8	–	63 600	306	–
Reedsville village	1 182	1 180	99.8	441	2.31	.48	5.6	66.7	.7	30.2	29.7	62.8	10.0	50 400	174	–
Reid town	1 057	1 045	98.9	345	2.81	.50	5.8	87.5	1.2	20.3	15.4	87.8	–	50 100	259	–
Rhine town	2 235	2 217	99.2	758	2.52	.46	6.3	85.8	1.5	15.7	14.8	90.1	–	76 300	283	2.3
Rhinelander city	7 427	7 273	97.9	3 003	2.02	.44	5.2	59.6	1.3	32.9	33.7	69.5	6.3	41 600	253	–
Rib Mountain CDP	4 634	4 589	99.0	1 588	2.69	.45	6.1	90.2	.7	13.8	11.1	95.5	–	67 100	387	–
Rib Mountain town	5 605	5 547	99.0	1 883	2.78	.45	6.2	90.0	.7	12.6	10.7	95.0	–	68 500	394	–
Rice Lake city	7 998	7 881	98.5	3 294	2.05	.44	5.1	60.9	1.1	30.8	32.2	64.2	11.4	47 700	265	.1
Rice Lake town	2 473	2 446	98.9	910	2.48	.46	5.5	84.3	1.5	17.1	15.2	75.2	2.4	61 400	275	–
Richfield town, Washington County	8 993	8 910	99.1	2 818	3.03	.47	6.7	93.0	.7	11.8	8.1	96.2	–	98 700	405	–
Richfield town, Wood County	1 344	1 331	99.0	371	3.07	.53	6.0	83.8	5.1	18.3	12.9	82.5	–	42 500	194	–
Richland town, Richland County	1 423	1 416	99.5	440	2.51	.46	6.1	79.3	2.0	26.4	18.2	85.0	–	52 600	189	–
Richland Center city	5 018	4 960	98.8	2 181	1.95	.43	5.2	57.2	1.0	37.3	35.4	63.8	11.9	42 900	229	4.6
Richmond town, St. Croix County	1 400	1 386	99.0	449	2.93	.46	6.6	84.9	1.3	10.2	12.9	82.9	3.8	70 100	352	–
Richmond town, Shawano County	1 587	1 545	97.4	566	2.43	.43	6.0	85.3	1.8	26.9	15.7	84.8	–	53 500	239	3.1
Richmond town, Walworth County	1 405	1 357	96.6	512	2.34	.43	6.1	82.2	.6	24.2	20.1	93.9	.2	63 400	307	–
Ringle town	1 279	1 259	98.4	386	3.19	.52	6.1	92.5	2.1	13.5	11.9	94.3	–	60 200	281	–
Ripon city	7 241	7 101	98.1	2 657	2.07	.40	5.8	64.1	.5	30.3	31.3	68.8	10.3	54 300	255	.2
Ripon town	1 419	1 410	99.4	486	2.57	.43	6.5	83.5	.6	21.8	14.0	91.8	–	60 300	279	–
River Falls city	10 610	10 317	97.2	3 379	2.27	.47	5.1	51.3	1.7	17.9	26.2	53.6	19.4	71 500	380	3.4
River Falls town	1 944	1 918	98.7	623	2.94	.46	6.4	83.5	1.8	13.2	10.4	86.7	–	90 800	361	–
River Hills village	1 612	1 448	89.8	512	2.42	.33	8.5+	94.3	.4	23.8	12.9	97.1	–	308 500	554	–
Roberts village	1 043	1 026	98.4	363	2.49	.54	4.9	73.0	2.8	11.3	17.6	42.1	6.1	65 000	361	–
Rochester town	1 844	1 808	98.0	596	2.75	.49	6.1	84.6	1.5	16.9	9.9	89.6	–	82 400	363	–
Rock town, Rock County	3 172	3 098	97.7	1 092	2.36	.49	5.2	86.7	2.4	16.6	18.0	65.1	–	55 000	279	–
Rolling town	1 316	1 300	98.8	433	2.77	.49	5.9	86.6	3.0	19.6	13.4	80.1	–	53 500	225	–
Rome town	1 674	1 648	98.4	703	2.11	.43	5.3	91.5	.7	28.7	16.9	90.6	–	64 100	320	–
Rothschild village	3 310	3 298	99.6	1 218	2.43	.47	5.6	77.7	.6	21.2	18.6	83.5	7.0	55 600	319	.4
Roxbury town	1 536	1 524	99.2	510	2.51	.45	6.5	84.9	2.0	18.6	13.7	91.2	–	74 900	271	2.3
Royalton town	1 458	1 446	99.2	467	2.46	.46	6.1	87.6	2.4	24.2	14.3	89.5	–	57 000	259	–
Rubicon town	1 709	1 692	99.0	514	3.18	.50	6.4	80.0	2.3	16.0	12.8	91.4	.2	72 900	323	–
Rudolph town	1 180	1 171	99.2	379	2.78	.49	6.1	92.1	3.2	19.3	11.9	93.4	–	50 400	296	–
Rushford town	1 361	1 345	98.8	486	2.41	.45	6.0	80.5	2.1	26.3	19.1	85.6	–	47 400	232	–
Rutland town	1 584	1 566	98.9	537	2.78	.44	6.6	88.5	1.1	13.8	9.3	95.3	–	75 400	395	–
St. Croix Falls city	1 640	1 618	98.7	670	2.03	.43	5.2	65.2	1.2	31.0	32.1	65.5	16.7	57 900	269	–
St. Croix Falls town	1 034	1 025	99.1	372	2.37	.46	5.9	85.5	3.0	20.7	18.5	84.9	–	61 700	250	2.3
St. Francis city	9 245	8 838	95.6	3 745	2.05	.49	4.8	57.0	1.4	22.0	31.9	56.2	28.7	59 000	373	–
St. Germain town	1 319	1 301	98.6	580	2.05	.41	5.3	84.7	.7	37.1	24.5	83.6	4.1	65 000	247	1.2
St. Joseph town	2 657	2 610	98.2	877	2.70	.43	6.8	90.9	1.1	9.4	13.8	90.0	–	102 700	381	–
Salem town, Kenosha County	7 146	6 983	97.7	2 591	2.38	.48	5.4	79.2	1.8	20.8	20.7	85.4	5.3	67 400	412	–
Saratoga town	4 775	4 707	98.6	1 599	2.75	.51	5.5	88.7	2.7	13.1	14.4	83.6	–	51 400	248	–
Sauk City village	3 019	3 005	99.5	1 192	2.15	.44	5.3	65.4	.7	29.2	28.1	67.4	5.5	62 500	301	–
Saukville village	3 695	3 660	99.1	1 242	2.83	.56	5.2	56.4	3.1	11.4	18.9	62.8	13.0	71 400	374	–
Saukville town	1 754	1 735	98.9	587	2.77	.45	6.4	81.9	1.0	17.9	11.1	88.9	–	86 900	405	1.4
Schleswig town	1 641	1 634	99.6	563	2.48	.45	6.2	88.6	2.1	20.4	14.7	82.6	–	62 200	305	–
Schofield city	2 415	2 375	98.3	1 010	2.07	.45	5.2	63.4	1.2	27.1	32.2	68.2	10.8	48 400	312	–
Scott town, Brown County	2 044	2 018	98.7	712	2.49	.46	6.0	91.2	1.0	16.9	14.6	94.0	–	69 700	268	1.9
Scott town, Lincoln County	1 210	1 201	99.3	397	2.89	.48	6.1	86.6	2.3	18.9	12.1	84.9	–	45 500	243	–
Scott town, Sheboygan County	1 671	1 650	98.7	543	2.72	.46	6.2	83.8	.6	23.4	14.0	86.0	–	61 200	294	–
Seneca town, Wood County	1 133	1 059	93.5	354	2.80	.48	6.0	88.1	2.5	18.6	15.8	96.6	–	59 000	246	–
Sevastopol town	2 552	2 535	99.3	925	2.42	.43	6.2	86.1	1.1	26.3	16.9	92.1	.1	79 800	315	–
Seymour CDP	1 557	1 548	99.4	581	2.42	.45	5.7	89.5	.5	22.2	15.3	91.9	.2	56 700	261	–
Seymour town, Eau Claire County	2 757	2 734	99.2	987	2.51	.46	5.8	90.7	1.6	18.8	15.0	88.8	.1	57 000	261	–
Seymour city	2 782	2 733	98.2	1 018	2.22	.46	5.5	71.8	2.1	33.2	27.0	74.2	3.8	52 600	283	–
Seymour town, Outagamie County	1 217	1 194	98.1	346	3.21	.51	6.5	88.4	2.0	20.5	7.2	91.0	–	64 400	256	–
Sharon town, Portage County	1 742	1 720	98.7	574	2.80	.48	6.1	88.0	1.6	24.7	16.7	90.2	–	57 100	281	–

TIPSII [UPF] GH155 CENSUS90 72583600 06/22/92 5:25 PM MACHINE: C DATA:CENSUS90*H1TIPSDA55. 06/19/92 14:06:28 TAPE: NONE FRAME: 124
TSF:CENSUS90*92. 06/19/92 14:08:03 UTF:CENSUS90*93. 06/19/92 14:08:03 META:CENSUS90*H1TABLES55. 06/19/92 14:27:03

Table 11. **Summary of General Housing Characteristics of Housing Units With a White, Not of Hispanic Origin Householder: 1990**—Con.

[Threshold is 250 persons. For definitions of terms and meanings of symbols, see text]

State / Urban and Rural and Size of Place / Inside and Outside Metropolitan Area / County / Place and [In Selected States] County Subdivision [1,000 or More Persons]	All persons: Total	All persons: White, not of Hispanic origin: Total	All persons: White, not of Hispanic origin: Percent of all persons	Housing units with a White, not of Hispanic origin householder: Total	Median persons in unit	Mean number of persons per room	Median rooms	Percent: Owner	Percent: With 1.01 or more persons per room	Percent: With householder 65 years and over	Percent: 1-person households	Percent: 1 unit, detached or attached	Percent: In buildings with 10 or more units	Specified owner, median value (dollars)	Specified renter: Median contract rent (dollars)	Specified renter: Percent with meals included in rent
PLACE AND COUNTY SUBDIVISION—Con.																
Sharon village	1 250	1 210	96.8	439	2.49	.46	5.9	71.3	1.6	22.1	22.6	77.4	.9	51 200	263	–
Sharon town, Walworth County	1 016	1 008	99.2	331	2.84	.47	6.4	77.9	.3	20.8	13.0	93.7	–	58 900	325	–
Shawano city	7 598	7 069	93.0	2 969	2.00	.42	5.3	65.4	1.0	37.2	32.7	69.5	7.2	47 000	251	.1
Sheboygan city	49 676	46 241	93.1	18 956	2.12	.44	5.3	63.1	.8	28.0	29.0	58.8	9.1	53 300	294	1.0
Sheboygan town	3 866	3 822	98.9	1 378	2.46	.44	6.0	88.5	1.2	19.7	14.0	91.9	.1	71 500	294	.7
Sheboygan Falls city	5 823	5 763	99.0	2 226	2.28	.45	5.5	71.2	.9	22.5	24.3	65.2	4.3	58 500	297	.2
Sheboygan Falls town	1 908	1 889	99.0	668	2.51	.45	6.0	85.2	.9	19.6	13.2	77.2	–	65 300	269	–
Shelby town	5 151	5 049	98.0	1 930	2.32	.41	6.1	85.1	.8	16.4	20.8	70.1	6.8	80 400	268	–
Shell Lake city	1 161	1 148	98.9	487	1.88	.41	5.2	67.8	2.1	43.9	37.0	74.9	11.3	48 500	205	–
Sherman town, Sheboygan County	1 461	1 449	99.2	442	3.07	.49	6.6	84.2	2.7	19.0	10.6	89.4	–	63 400	277	–
Shorewood village	14 116	13 410	95.0	6 305	1.83	.38	5.3	47.7	.4	27.4	39.3	38.0	27.0	113 100	450	.3
Shorewood Hills village	1 680	1 558	92.7	621	2.21	.33	7.4	92.9	.2	28.8	20.6	95.8	2.7	150 900	575	–
Shullsburg city	1 236	1 231	99.6	504	2.05	.41	5.8	76.2	.8	35.3	30.8	81.9	3.2	34 200	203	–
Sigel town, Wood County	1 192	1 174	98.5	373	2.88	.47	6.4	88.7	1.9	21.4	9.9	93.3	–	49 100	303	–
Silver Lake village	1 801	1 766	98.1	654	2.38	.49	5.3	75.2	1.8	25.2	22.2	72.8	9.0	68 600	347	1.3
Slinger village	2 340	2 311	98.8	872	2.31	.49	5.1	67.5	1.4	23.7	21.9	55.3	4.7	74 700	362	.7
Somers town	7 861	7 503	95.4	2 910	2.25	.48	5.2	72.2	3.0	19.5	23.3	68.4	11.6	78 600	375	2.1
Somerset village	1 065	1 032	96.9	397	2.27	.51	4.7	52.9	1.8	15.1	24.4	59.2	9.1	58 700	401	1.1
Somerset town	1 975	1 949	98.7	666	2.69	.46	6.3	88.1	2.6	13.7	15.9	86.5	–	82 400	319	1.9
South Milwaukee city	20 958	20 289	96.8	8 031	2.22	.48	5.2	61.4	1.5	24.5	25.2	58.5	10.6	67 300	370	.2
Sparta city	7 788	7 585	97.4	3 068	2.12	.44	5.3	62.5	1.4	28.0	30.8	62.4	6.9	47 100	253	.2
Sparta town	2 385	2 371	99.4	754	2.65	.46	6.1	88.3	1.3	17.0	13.1	85.4	–	61 200	292	–
Spencer village	1 757	1 747	99.4	719	2.18	.46	5.2	70.8	2.1	29.1	29.2	70.0	3.3	43 900	245	–
Spencer town	1 036	1 035	99.9	336	2.90	.49	6.1	90.8	3.0	14.9	14.3	81.3	–	55 800	256	–
Spooner city	2 464	2 383	96.7	1 024	1.93	.43	5.0	60.6	1.5	37.5	35.7	65.4	5.0	44 100	234	–
Spring Brook town	1 293	1 284	99.3	434	2.75	.45	6.4	78.8	1.2	15.0	15.4	87.1	–	50 000	244	–
Springdale town	1 258	1 242	98.7	436	2.57	.42	6.7	81.4	.5	14.7	11.9	91.5	–	78 100	404	–
Springfield town, Dane County	2 650	2 612	98.6	873	2.80	.44	6.8	83.8	1.0	12.5	14.8	81.3	–	98 700	327	.9
Spring Green village	1 283	1 267	98.8	497	2.13	.41	6.0	74.0	.2	32.4	31.4	79.9	1.8	59 600	317	–
Spring Green town	1 329	1 319	99.2	480	2.41	.48	5.4	83.8	2.5	17.5	17.1	71.9	–	60 800	272	–
Spring Prairie town	1 752	1 721	98.2	555	2.91	.47	6.4	81.6	2.2	15.3	9.9	95.1	–	72 700	316	–
Spring Valley village	1 051	1 028	97.8	402	2.07	.43	5.5	67.4	1.2	35.3	32.3	70.9	6.7	40 900	224	–
Springwater town	1 088	1 082	99.4	433	2.10	.42	5.2	87.8	1.2	35.1	22.6	71.4	–	60 400	213	–
Stanley town	2 087	2 070	99.2	683	2.81	.51	5.8	84.5	1.6	18.4	12.0	81.8	–	54 400	219	–
Stanley city	2 011	1 984	98.7	823	1.93	.42	5.5	68.7	1.6	41.7	35.1	71.9	7.3	28 100	201	.8
Stanton town, St. Croix County	1 042	1 033	99.1	338	2.87	.47	6.5	79.3	2.1	12.7	10.7	83.7	–	73 500	292	–
Star Prairie town	2 098	2 086	99.4	666	2.74	.48	5.9	86.8	1.8	13.2	16.5	79.3	.3	74 500	314	–
Stephenson town	2 288	2 272	99.3	936	2.13	.46	5.1	85.9	1.9	33.2	21.2	79.6	–	46 500	226	1.0
Stettin town	2 191	2 150	98.1	770	2.59	.43	6.3	89.0	.9	19.0	15.1	89.5	–	66 700	310	–
Stevens Point city	23 006	21 916	95.3	7 998	2.06	.44	5.1	52.7	1.5	24.8	30.9	58.3	9.8	51 200	320	.1
Stiles town	1 243	1 222	98.3	458	2.36	.49	5.2	86.7	2.4	19.9	22.7	68.1	–	46 300	219	–
Stockbridge town	1 317	1 302	98.9	434	2.64	.48	6.2	86.9	1.6	26.5	14.3	92.6	.2	62 800	233	–
Stockton town	2 494	2 453	98.4	797	2.90	.48	6.1	89.5	2.8	16.1	15.2	82.7	–	61 100	259	–
Stoughton city	8 786	8 629	98.2	3 266	2.27	.45	5.4	65.3	1.1	26.1	25.8	66.6	6.1	64 300	358	.5
Stratford village	1 515	1 508	99.5	558	2.38	.48	5.5	78.1	2.7	31.4	23.3	67.7	1.6	45 100	207	.9
Strongs Prairie town	1 028	1 024	99.6	411	2.15	.45	5.2	87.6	1.7	35.5	19.5	77.9	–	43 900	194	–
Sturgeon Bay city	9 176	8 992	98.0	3 694	2.07	.42	5.4	68.0	1.1	29.1	30.9	66.7	3.3	59 300	265	.2
Sturtevant village	3 803	3 589	94.4	1 247	2.68	.54	5.2	63.8	2.1	13.4	15.4	70.6	2.4	57 500	380	–
Suamico town	5 214	5 155	98.9	1 686	2.93	.49	6.0	92.1	1.4	11.7	10.9	95.3	.4	76 300	331	–
Sugar Camp town	1 375	1 365	99.3	519	2.31	.48	5.3	86.1	2.5	22.5	19.1	87.9	–	59 200	241	–
Sugar Creek town	2 661	2 577	96.8	881	2.64	.47	6.0	83.8	1.6	21.2	16.3	96.4	–	65 100	347	.8
Sullivan town	1 929	1 907	98.9	663	2.50	.48	5.7	84.2	.9	16.6	13.9	71.8	–	64 100	366	1.3
Summit town, Douglas County	1 009	985	97.6	373	2.36	.49	5.2	92.8	3.2	22.8	20.9	80.2	–	45 700	206	–
Summit town, Waukesha County	4 003	3 928	98.1	1 388	2.46	.42	6.4	85.2	.7	20.6	17.5	95.2	.1	103 000	432	9.7
Sun Prairie city	15 333	14 932	97.4	5 501	2.44	.47	5.5	56.7	1.4	17.8	20.2	62.8	12.8	74 500	430	2.5
Sun Prairie town	1 839	1 805	98.2	623	2.64	.43	6.6	83.1	.5	13.6	11.9	88.9	–	81 100	435	–
Superior city	27 134	25 975	95.7	10 682	2.07	.44	5.3	61.9	.9	28.7	31.8	65.7	9.1	37 500	239	.2
Superior town	1 911	1 875	98.1	681	2.42	.48	5.6	90.9	1.6	17.6	15.3	86.3	–	48 900	250	–
Sussex village	5 039	4 973	98.7	1 736	2.71	.51	5.7	67.4	1.4	15.5	15.7	69.9	11.2	87 700	482	.4
Tainter town	1 756	1 749	99.6	669	2.32	.44	5.6	84.2	1.2	22.3	19.6	79.2	.3	63 200	285	–
Tainter Lake CDP	1 716	1 711	99.7	660	2.30	.44	5.6	84.7	1.1	22.6	19.2	80.9	.3	64 300	286	–
Taycheedah town	3 383	3 255	96.2	1 080	2.58	.45	6.3	87.9	.8	21.7	13.5	92.8	.7	78 500	316	2.9
Texas town	1 643	1 619	98.5	527	2.90	.49	6.0	91.7	.9	20.1	11.6	94.7	–	54 600	275	–
Theresa town	1 083	1 061	98.0	327	3.08	.46	6.9	85.0	1.2	20.8	10.4	91.4	–	56 300	358	–
Thiensville village	3 301	3 251	98.5	1 369	2.12	.40	5.7	60.5	.4	32.0	23.9	62.6	5.2	105 000	559	.2
Thorp city	1 657	1 650	99.6	712	1.96	.42	5.1	69.2	2.2	46.3	34.4	73.5	11.0	37 100	193	–
Three Lakes town	2 004	1 983	99.0	849	2.04	.44	5.2	82.2	1.3	36.6	28.0	85.4	2.8	59 000	215	–
Tilden town	1 079	1 079	100.0	341	2.91	.49	6.2	84.8	1.8	18.5	14.1	89.7	–	57 100	209	–
Tomah city	7 570	7 327	96.8	2 843	2.07	.43	5.3	64.6	1.7	30.8	31.3	61.6	5.7	51 400	268	.3
Tomah town	1 076	1 069	99.3	352	2.57	.47	6.3	82.1	2.8	18.8	12.5	83.5	.3	57 900	263	–
Tomahawk city	3 328	3 283	98.6	1 333	2.07	.43	5.4	64.9	2.0	30.0	30.0	71.0	4.5	43 200	221	.4
Trempealeau village	1 039	1 033	99.4	427	2.10	.44	5.3	76.8	1.2	27.4	29.7	67.4	6.8	43 500	207	1.0
Trempealeau town	1 341	1 337	99.7	475	2.59	.47	5.8	83.4	1.7	21.7	20.8	77.7	–	50 800	224	–
Trenton town, Dodge County	1 299	1 291	99.4	407	2.98	.45	6.8	82.3	.5	15.5	11.8	89.9	–	68 800	283	–
Trenton town, Pierce County	1 583	1 551	98.0	558	2.47	.46	5.8	88.0	1.8	21.5	17.7	82.4	–	59 600	273	–
Trenton town, Washington County	4 028	3 992	99.1	1 232	3.16	.50	6.3	88.3	1.4	13.6	8.8	94.0	–	84 400	409	–
Trimbelle town	1 482	1 475	99.5	471	2.91	.51	6.1	87.0	4.0	18.3	13.0	87.3	–	68 900	255	–
Troy town, St. Croix County	2 850	2 808	98.5	948	2.80	.44	6.7	86.2	.8	8.3	12.7	83.3	–	100 400	315	–
Troy town, Walworth County	2 051	2 029	98.9	672	2.81	.47	6.1	82.7	1.8	16.1	14.0	84.8	–	77 900	355	–
Turtle town	2 456	2 388	97.2	869	2.44	.44	6.1	85.8	.8	22.1	15.5	94.8	–	63 600	302	–

TIPSII [UPF] GH155 CENSUS90 72583600 06/22/92 5:25 PM MACHINE: C DATA:CENSUS90*H1TIPSDA55. 06/19/92 14:06:28 TAPE: NONE FRAME: 125
TSF:CENSUS90*92. 06/19/92 14:08:03 UTF:CENSUS90*93. 06/19/92 14:08:03 META:CENSUS90*H1TABLES55. 06/19/92 14:27:03

Table 11. **Summary of General Housing Characteristics of Housing Units With a White, Not of Hispanic Origin Householder: 1990**—Con.

[Threshold is 250 persons. For definitions of terms and meanings of symbols, see text]

State / Urban and Rural and Size of Place / Inside and Outside Metropolitan Area / County / Place and [In Selected States] County Subdivision [1,000 or More Persons]	All persons: Total	All persons: White, not of Hispanic origin: Total	All persons: White, not of Hispanic origin: Percent of all persons	Housing units with a White, not of Hispanic origin householder: Total	Median persons in unit	Mean number of persons per room	Median rooms	Percent: Owner	Percent: With 1.01 or more persons per room	Percent: With householder 65 years and over	Percent: 1-person households	Percent: 1 unit, detached or attached	Percent: In buildings with 10 or more units	Specified owner, median value (dollars)	Specified renter: Median contract rent (dollars)	Specified renter: Percent with meals included in rent
PLACE AND COUNTY SUBDIVISION— Con.																
Twin Lakes village	3 989	3 895	97.6	1 439	2.37	.48	5.4	74.4	1.7	26.2	22.9	82.6	7.4	75 700	385	.5
Two Rivers city	13 030	12 669	97.2	5 082	2.18	.44	5.4	72.1	1.2	28.8	26.5	73.4	4.6	44 400	221	.1
Two Rivers town	2 147	2 136	99.5	739	2.61	.47	5.8	87.7	1.2	15.3	14.6	86.2	.1	54 600	254	–
Union town, Eau Claire County	2 446	2 411	98.6	852	2.65	.47	5.7	70.2	1.9	14.1	14.3	84.2	.1	55 300	322	.4
Union town, Rock County	1 537	1 515	98.6	538	2.48	.47	5.7	74.9	2.0	16.0	14.1	75.5	–	65 600	242	–
Union Grove village	3 669	3 563	97.1	1 270	2.46	.52	5.1	63.8	2.3	18.6	22.6	59.8	13.1	62 700	331	.4
Utica town, Winnebago County	1 046	1 034	98.9	377	2.41	.41	6.5	84.6	.3	22.0	12.7	96.6	–	62 700	283	–
Vandenbroek town	1 291	1 278	99.0	396	3.03	.50	6.1	94.4	1.8	13.4	9.6	94.4	–	78 200	275	–
Vernon town	7 549	7 392	97.9	2 206	3.37	.48	6.9	94.7	.8	8.1	6.8	97.2	.6	100 700	404	–
Verona city	5 374	5 283	98.3	1 892	2.55	.46	6.1	67.7	1.0	15.3	18.4	71.5	8.3	91 000	411	1.2
Verona town	2 137	2 092	97.9	646	2.48	.42	6.8	78.3	1.2	12.2	12.2	83.9	–	101 000	363	–
Vienna town	1 351	1 340	99.2	421	3.12	.46	6.7	80.0	2.1	13.1	8.8	92.9	–	80 900	323	–
Vinland town	1 688	1 674	99.2	590	2.50	.43	6.5	86.8	.5	18.0	12.4	93.4	–	82 400	320	–
Viroqua city	3 922	3 903	99.5	1 744	1.83	.39	5.3	65.4	.3	42.1	39.2	67.7	9.2	44 400	199	.3
Viroqua town	1 499	1 492	99.5	492	2.42	.44	6.3	84.1	1.0	26.2	13.0	91.7	–	54 900	217	–
Wabeno town	1 012	828	81.8	343	2.12	.43	5.5	75.5	2.0	35.6	27.7	81.6	5.2	32 000	174	–
Wales village	2 471	2 436	98.6	714	3.43	.50	6.7	84.0	1.3	6.6	6.7	88.7	4.1	107 600	469	.9
Walworth village	1 614	1 575	97.6	646	2.17	.43	5.6	66.3	.9	32.8	27.6	71.7	2.8	62 300	341	–
Walworth town	1 341	1 314	98.0	448	2.49	.43	6.4	69.9	1.3	20.1	15.4	90.4	2.2	84 700	300	–
Warren town, St. Croix County	1 008	999	99.1	314	3.04	.46	6.7	90.1	1.6	11.5	9.9	92.7	–	81 100	313	–
Washburn city	2 285	2 136	93.5	852	2.09	.45	5.3	67.6	1.6	32.0	32.9	73.5	7.6	41 400	230	.4
Washington town, Eau Claire County	6 226	6 143	98.7	2 128	2.59	.44	6.2	80.4	.9	17.2	13.9	81.8	.8	71 600	316	–
Washington town, Shawano County	1 620	1 601	98.8	638	2.18	.42	5.6	88.7	1.3	33.7	19.6	74.3	–	67 600	218	1.9
Washington town, Vilas County	1 189	1 181	99.3	477	2.16	.45	5.3	83.0	2.7	30.6	19.7	93.7	.2	62 200	257	–
Waterford village	2 431	2 390	98.3	892	2.39	.47	5.5	65.1	1.6	20.2	20.4	63.0	6.7	73 200	367	.3
Waterford town	4 255	4 180	98.2	1 445	2.63	.48	5.9	87.0	1.6	17.3	14.6	95.8	–	76 400	418	–
Waterford North CDP	1 604	1 582	98.6	573	2.47	.48	5.7	91.4	1.6	18.7	16.4	99.0	–	71 600	442	–
Waterloo city	2 712	2 572	94.8	1 002	2.26	.44	5.6	72.2	1.2	24.2	25.4	67.7	.6	58 300	306	.4
Watertown city	19 142	18 744	97.9	6 725	2.28	.46	5.5	63.6	1.2	27.6	24.8	68.0	7.3	55 900	313	.3
Watertown town	1 840	1 822	99.0	635	2.46	.44	6.3	86.5	1.4	23.3	13.4	89.6	–	69 200	313	–
Waukesha city	56 958	52 417	92.0	19 990	2.27	.48	5.2	56.4	1.5	17.5	25.9	57.4	20.7	81 300	473	2.8
Waukesha town	7 566	7 363	97.3	2 375	2.99	.44	7.0	94.0	.4	14.3	10.0	96.1	1.4	109 700	433	–
Waunakee village	5 897	5 831	98.9	1 990	2.71	.48	5.9	63.3	1.3	13.5	15.3	71.6	4.3	85 300	440	.1
Waupaca city	4 957	4 828	97.4	1 994	1.98	.43	5.2	59.8	1.1	32.3	34.4	64.9	11.4	47 500	247	.3
Waupaca town	1 111	1 084	97.6	386	2.43	.45	6.0	78.5	1.3	22.3	20.5	82.9	–	53 400	369	–
Waupun city	8 207	7 395	90.1	2 708	2.20	.44	5.6	73.0	.8	29.8	26.7	75.5	4.3	47 400	246	.4
Waupun town	1 409	1 392	98.8	489	2.52	.44	6.4	80.4	.6	26.6	17.4	84.0	7.2	62 100	230	–
Wausau city	37 060	34 362	92.7	14 253	2.09	.42	5.4	64.4	.8	29.1	29.8	67.6	7.5	50 900	301	.3
Wausau town	2 133	2 120	99.4	705	2.85	.45	6.3	89.9	.9	19.3	11.2	93.9	–	60 600	355	–
Wautoma city	1 784	1 736	97.3	736	1.95	.42	5.1	63.6	1.0	41.4	34.4	72.8	7.7	40 800	229	–
Wautoma town	1 088	1 051	96.6	412	2.26	.44	5.8	88.3	1.0	32.5	17.7	92.5	–	52 600	231	–
Wauwatosa city	49 366	47 680	96.6	19 431	2.10	.41	5.8	69.0	.4	31.1	29.1	66.0	9.1	87 900	460	3.4
Wayne town, Washington County	1 374	1 364	99.3	418	3.20	.48	6.6	86.6	1.7	19.4	11.5	91.1	–	70 800	306	–
Wescott town	3 085	2 960	95.9	1 218	2.13	.43	5.4	86.0	1.1	32.3	22.0	89.9	.7	55 800	286	–
West Allis city	63 221	61 430	97.2	26 237	2.03	.46	4.9	59.9	1.1	27.8	31.9	54.3	13.0	62 700	391	.2
West Baraboo village	1 021	995	97.5	390	2.26	.47	5.4	69.7	1.8	24.1	23.8	77.9	–	54 400	302	–
West Bend city	23 916	23 459	98.1	8 574	2.39	.48	5.4	63.3	1.3	20.8	21.6	61.0	15.0	73 200	391	.1
West Bend town	4 607	4 583	99.5	1 625	2.23	.43	5.8	72.1	.7	35.6	23.6	78.5	18.0	104 700	402	–
Westby city	1 866	1 853	99.3	776	2.02	.42	5.4	72.2	.8	38.5	32.2	72.7	7.2	47 300	202	–
Westfield village	1 125	1 108	98.5	456	2.10	.40	6.0	66.4	.9	37.1	28.9	73.7	2.4	40 600	222	–
Westford town, Dodge County	1 248	1 231	98.6	437	2.44	.45	6.2	86.3	1.8	25.4	12.8	93.4	–	62 700	269	–
West Kewaunee town	1 215	1 209	99.5	400	2.70	.47	6.1	89.5	3.0	25.3	18.3	83.8	–	50 800	210	–
West Milwaukee village	3 973	3 697	93.1	1 872	1.66	.44	4.4	38.0	1.3	26.5	45.3	32.7	23.7	58 800	358	.1
Weston CDP	9 714	9 527	98.1	3 498	2.43	.48	5.3	65.1	1.4	11.8	18.9	60.1	2.2	64 400	339	.1
Weston town, Marathon County	11 450	11 257	98.3	4 072	2.48	.48	5.4	67.8	1.4	12.0	17.8	64.2	1.9	63 900	340	.1
West Point town	1 285	1 272	99.0	502	2.23	.43	5.6	84.5	1.0	27.9	18.7	73.7	–	92 400	265	–
Westport town	2 732	2 685	98.3	981	2.42	.41	6.6	83.1	.7	14.3	14.4	89.4	.7	99 100	393	.8
West Salem village	3 611	3 580	99.1	1 281	2.28	.45	5.4	77.0	.6	26.0	24.8	59.3	3.3	56 300	243	–
Weyauwega city	1 665	1 657	99.5	636	2.14	.44	5.5	70.9	1.1	36.2	28.6	77.7	7.1	44 300	255	.5
Wheatland town, Kenosha County	3 263	3 205	98.2	1 098	2.62	.50	5.5	82.0	2.7	19.8	17.4	74.9	.1	70 400	375	–
Wheaton town	2 279	2 259	99.1	762	2.76	.47	6.0	88.8	1.6	15.2	12.2	88.3	–	55 700	264	–
Whitefish Bay village	14 272	13 820	96.8	5 329	2.32	.39	6.7	84.3	.3	24.6	20.9	86.4	6.2	120 100	551	.1
Whitehall city	1 494	1 488	99.6	623	1.93	.40	5.5	63.1	.8	40.4	36.3	70.0	9.5	39 600	200	2.2
Whitewater city	12 636	11 768	93.1	3 444	2.12	.51	4.5	38.0	4.3	20.7	31.3	41.3	31.4	60 500	321	.4
Whitewater town	1 378	1 334	96.8	487	2.35	.42	6.4	78.0	1.4	21.4	13.8	89.9	.2	89 700	365	–
Whiting village	1 838	1 803	98.1	630	2.22	.43	5.7	75.6	.3	27.0	25.1	82.9	9.4	60 800	294	.7
Williams Bay village	2 108	2 045	97.0	826	2.01	.40	5.5	66.6	1.2	30.8	29.8	73.4	3.0	86 600	370	.8
Wilson town, Sheboygan County	2 842	2 814	99.0	1 014	2.45	.43	6.4	86.5	1.2	18.9	14.9	94.4	2.3	83 500	315	–
Winchester town, Winnebago County	1 433	1 429	99.7	507	2.45	.45	6.0	89.7	1.4	21.1	15.8	84.6	2.0	66 400	250	–
Wind Lake CDP	3 748	3 661	97.7	1 248	2.80	.51	5.7	84.5	1.9	13.3	13.6	94.4	–	84 100	420	.5
Wind Point village	1 941	1 868	96.2	691	2.41	.36	7.3	95.9	.1	21.1	12.7	98.0	–	163 300	688	–
Windsor CDP	2 182	2 134	97.8	746	2.59	.44	6.4	69.0	1.2	9.9	12.3	77.1	6.0	88 500	398	.4
Windsor town	4 620	4 538	98.2	1 531	2.78	.44	6.7	77.7	.8	9.9	10.8	85.4	2.9	88 900	391	.3
Winneconne village	2 059	2 041	99.1	770	2.33	.47	5.5	72.9	.9	27.5	23.8	80.5	4.5	53 600	234	–
Winneconne town	1 761	1 753	99.5	671	2.33	.42	6.0	89.0	.4	21.2	16.5	93.6	–	77 300	305	–
Wisconsin Dells city	2 393	2 353	98.3	984	1.98	.42	5.4	63.0	1.4	30.8	33.8	66.2	7.3	56 600	252	.3
Wisconsin Rapids city	18 245	17 606	96.5	7 418	2.07	.44	5.2	65.7	1.1	30.5	30.4	74.6	7.3	44 500	283	.2
Wittenberg village	1 145	1 106	96.6	390	2.06	.42	5.5	60.3	1.8	35.6	34.1	65.9	5.1	36 800	195	.6
Wolf River town, Winnebago County	1 037	1 029	99.2	401	2.26	.43	5.8	89.5	2.0	27.7	19.0	88.0	–	62 200	254	–
Woodmohr town	1 086	1 081	99.5	347	3.00	.47	6.4	83.3	1.4	23.3	13.8	88.8	.3	57 500	326	–

TIPSII [UPF] GH155 CENSUS90 72583600 06/22/92 5:25 PM MACHINE: C DATA:CENSUS90*H1TIPSDA55. 06/19/92 14:06:28 TAPE: NONE FRAME: 126
TSF:CENSUS90*92. 06/19/92 14:08:03 UTF:CENSUS90*93. 06/19/92 14:08:03 META:CENSUS90*H1TABLES55. 06/19/92 14:27:03

Table 11. **Summary of General Housing Characteristics of Housing Units With a White, Not of Hispanic Origin Householder: 1990**—Con.

[Threshold is 250 persons. For definitions of terms and meanings of symbols, see text]

State Urban and Rural and Size of Place Inside and Outside Metropolitan Area County Place and [In Selected States] County Subdivision [1,000 or More Persons]	All persons			Housing units with a White, not of Hispanic origin householder												
		White, not of Hispanic origin						Percent							Specified renter	
	Total	Total	Percent of all persons	Total	Median persons in unit	Mean number of persons per room	Median rooms	Owner	With 1.01 or more persons per room	With householder 65 years and over	1-person households	1 unit, detached or attached	In buildings with 10 or more units	Specified owner, median value (dollars)	Median contract rent (dollars)	Percent with meals included in rent
PLACE AND COUNTY SUBDIVISION—Con.																
Woodruff town	1 634	1 620	99.1	660	2.02	.45	5.0	71.5	1.5	34.7	29.4	78.2	6.1	53 400	255	–
Woodville town	1 071	1 062	99.2	308	3.29	.49	6.7	87.0	2.3	16.9	10.4	88.0	–	54 000	231	–
Worcester town	1 582	1 567	99.1	617	2.21	.46	5.3	86.4	1.6	29.8	23.0	82.2	–	50 500	231	–
Wrightstown village	1 262	1 248	98.9	422	2.67	.50	5.7	78.0	1.9	19.7	18.0	80.3	2.6	57 900	263	–
Wrightstown town	1 750	1 734	99.1	535	3.06	.51	6.2	87.9	3.2	18.7	12.3	80.6	–	60 900	322	3.7
Wyocena town	1 228	1 211	98.6	451	2.37	.43	6.1	90.5	1.3	25.3	15.1	93.3	–	65 400	288	–
Yorkville town	2 901	2 850	98.2	972	2.72	.49	5.8	86.1	2.0	16.3	14.0	77.1	.7	85 700	311	–

TIPSII [UPF] GH155 CENSUS90 72583600 06/22/92 5:25 PM MACHINE: C DATA:CENSUS90*H1TIPSDA55. 06/19/92 14:06:28 TAPE: NONE FRAME: 127
TSF:CENSUS90*92. 06/19/92 14:08:03 UTF:CENSUS90*93. 06/19/92 14:08:03 META:CENSUS90*H1TABLES55. 06/19/92 14:27:03

Table 12. **Summary of General Housing Characteristics for American Indian and Alaska Native Areas: 1990**

[For definitions of terms and meanings of symbols, see text]

American Indian Area	All housing units			Occupied housing units												
									American Indian, Eskimo, or Aleut householder							
	Total	1 unit, detached or attached	Median rooms	Total	Owner	Median persons in unit	Specified owner, median value (dollars)	Specified renter, median contract rent (dollars)	Total	1 unit, detached or attached	Owner	With 1.01 or more persons per room	Median rooms	Median persons in unit	Specified owner, median value (dollars)	Specified renter, median contract rent (dollars)
AMERICAN INDIAN RESERVATION AND TRUST LAND																
All areas	13 141	10 797	5.3	9 666	6 601	2.90	71 800	185	3 596	2 751	1 823	430	5.0	3.26	41 000	89
Bad River Reservation, WI	465	336	5.0	349	216	2.74	34 700	80–	285	226	159	18	5.1	2.78	32 600	80–
Lac Courte Oreilles Reservation and Trust Lands, WI	1 791	1 437	4.6	796	425	2.49	49 000	80–	523	406	199	52	5.0	3.30	44 300	80–
Lac Courte Oreilles Reservation	1 791	1 437	4.6	796	425	2.49	49 000	80–	523	406	199	52	5.0	3.30	44 300	80–
Lac Courte Oreilles Trust Lands	–	–	–	–	–	–	–	–	–	–	–	–	–	–	–	–
Lac du Flambeau Reservation, WI	2 593	2 441	5.0	869	523	2.32	60 100	88	428	396	146	46	5.0	3.20	40 300	80–
Menominee Reservation, WI	1 176	898	5.1	901	541	3.50	43 400	103	824	625	475	142	5.1	3.68	40 900	101
Oneida (West) Reservation, WI	5 910	4 853	5.9	5 761	4 401	2.95	78 900	395	707	535	449	65	5.1	3.18	50 000	157
Potawatomi (Wisconsin) Reservation and Trust Lands, WI	84	38	4.5	75	57	3.55	12 500	80–	71	33	55	17	4.4	3.55	11 300	80–
Potawatomi (Wisconsin) Reservation	84	38	4.5	75	57	3.55	12 500	80–	71	33	55	17	4.4	3.55	11 300	80–
Potawatomi (Wisconsin) Trust Lands	–	–	–	–	–	–	–	–	–	–	–	–	–	–	–	–
Red Cliff Reservation and Trust Lands, WI	343	214	4.9	259	139	3.03	40 800	97	216	123	118	23	4.9	3.06	40 300	96
Red Cliff Reservation	343	214	4.9	259	139	3.03	40 800	97	216	123	118	23	4.9	3.06	40 300	96
Red Cliff Trust Lands	–	–	–	–	–	–	–	–	–	–	–	–	–	–	–	–
St. Croix Reservation, WI	163	138	5.3	147	46	3.37	37 100	80–	138	119	43	13	5.3	3.24	36 700	80–
Sokaogon Chippewa Community and Trust Lands, WI	123	94	4.7	108	21	3.20	33 800	80–	93	72	15	7	4.7	3.12	32 500	80–
Sokaogon Chippewa Community	88	72	4.8	74	17	3.45	37 500	80–	62	54	13	4	4.9	3.44	37 500	80–
Sokaogon Chippewa Trust Lands	35	22	4.2	34	4	2.50	28 800	80–	31	18	2	3	4.0	2.00	27 500	80–
Stockbridge Reservation, WI	228	148	5.1	197	139	2.52	31 900	142	156	100	112	11	5.1	2.73	30 300	144
Wisconsin Winnebago Reservation and Trust Lands, WI	265	200	4.7	204	93	3.17	22 900	88	155	116	52	36	4.7	3.65	11 300	82
Wisconsin Winnebago Reservation	170	144	4.9	131	32	3.74	12 500	82	118	103	23	31	4.9	4.03	12 500	80
Wisconsin Winnebago Trust Lands	95	56	4.2	73	61	2.22	38 100	237	37	13	29	5	3.9	2.25	10 000	237

TIPSII [UPF] GH155 CENSUS90 72583600 06/22/92 5:25 PM MACHINE: C DATA:CENSUS90*H1TIPSDA55. 06/19/92 14:06:28 TAPE: NONE FRAME: 128
TSF:CENSUS90*92. 06/19/92 14:08:03 UTF:CENSUS90*93. 06/19/92 14:08:03 META:CENSUS90*H1TABLES55. 06/19/92 14:27:03

Table 13. Occupancy, Structural Characteristics, and Age of Householder: 1990

[For definitions of terms and meanings of symbols, see text]

State Urban and Rural and Size of Place	The State	Urban							Rural			
			Inside urbanized area			Outside urbanized area						
		Total	Total	Central place	Urban fringe	Total	Place of 10,000 or more	Place of 2,500 to 9,999	Total	Place of 1,000 to 2,499	Place of less than 1,000	Other rural
All housing units	**2 055 774**	**1 284 087**	**984 568**	**642 564**	**342 004**	**299 519**	**116 577**	**182 942**	**771 687**	**108 581**	**60 725**	**602 381**
POPULATION												
All persons	**4 891 769**	**3 211 956**	**2 464 721**	**1 590 779**	**873 942**	**747 235**	**296 533**	**450 702**	**1 679 813**	**246 297**	**135 995**	**1 297 521**
Persons in occupied housing units	4 758 171	3 100 881	2 387 468	1 531 279	856 189	713 413	278 724	434 689	1 657 290	239 708	134 142	1 283 440
Per occupied housing unit	2.61	2.52	2.52	2.49	2.58	2.50	2.48	2.51	2.80	2.53	2.53	2.90
Owner-occupied housing units	3 387 520	2 010 024	1 517 245	860 337	656 908	492 779	184 670	308 109	1 377 496	181 326	101 633	1 094 537
Per owner-occupied housing unit	2.79	2.74	2.74	2.68	2.83	2.71	2.69	2.72	2.87	2.69	2.64	2.92
Renter-occupied housing units	1 370 651	1 090 857	870 223	670 942	199 281	220 634	94 054	126 580	279 794	58 382	32 509	188 903
Per renter-occupied housing unit	2.26	2.20	2.21	2.29	2.00	2.13	2.16	2.11	2.54	2.14	2.24	2.75
TENURE BY RACE AND HISPANIC ORIGIN OF HOUSEHOLDER												
Occupied housing units	**1 822 118**	**1 231 191**	**945 648**	**614 209**	**331 439**	**285 543**	**112 201**	**173 342**	**590 927**	**94 687**	**53 001**	**443 239**
Owner-occupied housing units	1 215 350	734 745	552 751	320 992	231 759	181 994	68 646	113 348	480 605	67 465	38 471	374 669
Percent of occupied housing units	66.7	59.7	58.5	52.3	69.9	63.7	61.2	65.4	81.3	71.3	72.6	84.5
White	1 180 437	704 106	523 211	294 760	228 451	180 895	68 203	112 692	476 331	67 059	37 801	371 471
Black	22 758	22 406	22 309	21 151	1 158	97	43	54	352	21	11	320
American Indian, Eskimo, or Aleut	4 936	1 795	1 412	973	439	383	115	268	3 141	249	624	2 268
Asian or Pacific Islander	3 861	3 464	3 089	1 789	1 300	375	188	187	397	55	19	323
Other race	3 358	2 974	2 730	2 319	411	244	97	147	384	81	16	287
Hispanic origin (of any race)	9 430	8 001	7 213	5 665	1 548	788	307	481	1 429	266	121	1 042
White, not of Hispanic origin	1 174 655	699 330	518 965	291 632	227 333	180 365	67 999	112 366	475 325	66 879	37 703	370 743
Renter-occupied housing units	606 768	496 446	392 897	293 217	99 680	103 549	43 555	59 994	110 322	27 222	14 530	68 570
White	531 780	424 663	323 517	227 132	96 385	101 146	42 327	58 819	107 117	26 611	13 763	66 743
Black	52 683	52 547	52 218	50 671	1 547	329	209	120	136	28	15	93
American Indian, Eskimo, or Aleut	6 579	4 028	3 235	2 744	491	793	248	545	2 551	440	690	1 421
Asian or Pacific Islander	8 423	8 226	7 472	6 666	806	754	568	186	197	51	19	127
Other race	7 303	6 982	6 455	6 004	451	527	203	324	321	92	43	186
Hispanic origin (of any race)	14 735	13 889	12 759	11 460	1 299	1 130	460	670	846	233	120	493
White, not of Hispanic origin	525 063	418 439	317 881	222 307	95 574	100 558	42 082	58 476	106 624	26 472	13 693	66 459
VACANCY STATUS												
Vacant housing units	**233 656**	**52 896**	**38 920**	**28 355**	**10 565**	**13 976**	**4 376**	**9 600**	**180 760**	**13 894**	**7 724**	**159 142**
For sale only	14 692	7 486	5 324	3 518	1 806	2 162	703	1 459	7 206	980	691	5 535
For rent	29 795	22 779	18 034	13 423	4 611	4 745	1 981	2 764	7 016	1 626	1 133	4 257
Rented or sold, not occupied	10 543	5 494	4 090	2 887	1 203	1 404	492	912	5 049	608	433	4 008
For seasonal, recreational, or occasional use	150 601	5 179	2 404	1 196	1 208	2 775	322	2 453	145 422	9 228	3 951	132 243
For migrant workers	160	12	7	4	3	5	–	5	148	5	5	138
Other vacant	27 865	11 946	9 061	7 327	1 734	2 885	878	2 007	15 919	1 447	1 511	12 961
Boarded up	2 214	1 330	1 252	1 198	54	78	27	51	884	57	57	770
UNITS IN STRUCTURE												
All housing units	**2 055 774**	**1 284 087**	**984 568**	**642 564**	**342 004**	**299 519**	**116 577**	**182 942**	**771 687**	**108 581**	**60 725**	**602 381**
1, detached	1 342 230	719 515	530 557	311 568	218 989	188 958	70 198	118 760	622 715	78 801	44 177	499 737
1, attached	50 380	43 192	36 931	24 290	12 641	6 261	2 618	3 643	7 188	1 697	650	4 841
2	197 659	176 175	141 876	115 495	26 381	34 299	15 052	19 247	21 484	7 494	3 199	10 791
3 or 4	79 562	70 526	56 464	45 149	11 315	14 062	5 441	8 621	9 036	4 056	1 963	3 017
5 to 9	81 331	73 265	57 421	37 610	19 811	15 844	6 019	9 825	8 066	4 155	2 024	1 887
10 to 19	67 222	59 712	47 217	31 108	16 109	12 495	5 830	6 665	7 510	3 592	2 018	1 900
20 to 49	65 203	62 576	53 387	36 066	17 321	9 189	3 980	5 209	2 627	1 633	408	586
50 or more	42 860	42 238	37 012	28 008	9 004	5 226	3 427	1 799	622	159	103	360
Mobile home or trailer	101 149	21 167	11 646	4 739	6 907	9 521	2 867	6 654	79 982	5 215	5 015	69 752
Other	28 178	15 721	12 057	8 531	3 526	3 664	1 145	2 519	12 457	1 779	1 168	9 510
Owner-occupied housing units	**1 215 350**	**734 745**	**552 751**	**320 992**	**231 759**	**181 994**	**68 646**	**113 348**	**480 605**	**67 465**	**38 471**	**374 669**
1, detached	1 065 699	638 377	475 624	270 562	205 062	162 753	61 471	101 282	427 322	60 465	33 738	333 119
1, attached	20 110	17 179	14 887	8 379	6 508	2 292	934	1 358	2 931	545	220	2 166
2	47 396	42 005	35 310	27 702	7 608	6 695	2 814	3 881	5 391	1 549	691	3 151
3 or 4	5 781	4 969	4 037	2 949	1 088	932	334	598	812	299	134	379
5 or more	10 007	9 411	8 442	4 482	3 960	969	606	363	596	211	67	318
Mobile home or trailer	57 074	17 314	10 018	3 973	6 045	7 296	2 182	5 114	39 760	3 823	3 161	32 776
Other	9 283	5 490	4 433	2 945	1 488	1 057	305	752	3 793	573	460	2 760
Renter-occupied housing units	**606 768**	**496 446**	**392 897**	**293 217**	**99 680**	**103 549**	**43 555**	**59 994**	**110 322**	**27 222**	**14 530**	**68 570**
1, detached	124 564	64 374	44 742	34 397	10 345	19 632	7 155	12 477	60 190	8 320	5 572	46 298
1, attached	26 228	23 758	20 118	14 612	5 506	3 640	1 604	2 036	2 470	687	245	1 538
2	137 175	123 100	97 702	80 034	17 668	25 398	11 307	14 091	14 075	5 295	2 206	6 574
3 or 4	67 963	61 152	48 919	39 221	9 698	12 233	4 811	7 422	6 811	3 272	1 518	2 021
5 to 9	71 801	65 481	51 049	33 916	17 133	14 432	5 514	8 918	6 320	3 400	1 644	1 276
10 to 19	59 678	53 785	42 295	28 016	14 279	11 490	5 296	6 194	5 893	3 004	1 676	1 213
20 to 49	57 847	55 699	47 287	32 199	15 088	8 412	3 634	4 778	2 148	1 424	297	427
50 or more	37 987	37 551	32 792	25 215	7 577	4 759	3 004	1 755	436	149	67	220
Mobile home or trailer	12 229	2 619	1 094	526	568	1 525	528	997	9 610	897	931	7 782
Other	11 296	8 927	6 899	5 081	1 818	2 028	702	1 326	2 369	774	374	1 221
Occupied housing units	**1 822 118**	**1 231 191**	**945 648**	**614 209**	**331 439**	**285 543**	**112 201**	**173 342**	**590 927**	**94 687**	**53 001**	**443 239**
AGE OF HOUSEHOLDER												
Owner-occupied housing units	**1 215 350**	**734 745**	**552 751**	**320 992**	**231 759**	**181 994**	**68 646**	**113 348**	**480 605**	**67 465**	**38 471**	**374 669**
Under 25 years	13 769	7 502	5 198	3 480	1 718	2 304	818	1 486	6 267	985	670	4 612
25 to 34 years	189 892	115 835	86 405	50 728	35 677	29 430	10 688	18 742	74 057	10 691	5 992	57 374
35 to 44 years	288 489	174 330	133 184	74 787	58 397	41 146	15 516	25 630	114 159	14 671	7 401	92 087
45 to 54 years	216 134	126 656	98 121	52 972	45 149	28 535	10 840	17 695	89 478	10 408	5 631	73 439
55 to 64 years	199 579	121 063	93 547	52 578	40 969	27 516	10 792	16 724	78 516	10 146	5 795	62 575
65 to 74 years	180 983	110 405	81 678	50 052	31 626	28 727	10 973	17 754	70 578	11 112	6 804	52 662
75 years and over	126 504	78 954	54 618	36 395	18 223	24 336	9 019	15 317	47 550	9 452	6 178	31 920
Renter-occupied housing units	**606 768**	**496 446**	**392 897**	**293 217**	**99 680**	**103 549**	**43 555**	**59 994**	**110 322**	**27 222**	**14 530**	**68 570**
Under 25 years	91 114	78 717	61 906	49 886	12 020	16 811	8 505	8 306	12 397	3 252	1 689	7 456
25 to 34 years	206 104	167 515	135 581	100 398	35 183	31 934	13 401	18 533	38 589	8 125	4 201	26 263
35 to 44 years	110 077	88 856	72 405	53 966	18 439	16 451	6 666	9 785	21 221	4 376	2 202	14 643
45 to 54 years	51 584	41 684	33 679	24 875	8 804	8 005	3 213	4 792	9 900	2 165	1 171	6 564
55 to 64 years	39 662	32 647	26 101	19 321	6 780	6 546	2 598	3 948	7 015	1 837	982	4 196
65 to 74 years	45 875	37 226	28 087	20 002	8 085	9 139	3 574	5 565	8 649	2 745	1 564	4 340
75 years and over	62 352	49 801	35 138	24 769	10 369	14 663	5 598	9 065	12 551	4 722	2 721	5 108

TIPSII [UPF] GH155 CENSUS90 72583600 06/22/92 5:25 PM MACHINE: C DATA:CENSUS90*H1TIPSDA55. 06/19/92 14:06:28 TAPE: NONE FRAME: 129
TSF:CENSUS90*92. 06/19/92 14:08:03 UTF:CENSUS90*93. 06/19/92 14:08:03 META:CENSUS90*H1TABLES55. 06/19/92 14:27:03

Table 14. **Utilization Characteristics: 1990**

[For definitions of terms and meanings of symbols, see text]

State Urban and Rural and Size of Place	The State	Urban							Rural			
			Inside urbanized area			Outside urbanized area						
		Total	Total	Central place	Urban fringe	Total	Place of 10,000 or more	Place of 2,500 to 9,999	Total	Place of 1,000 to 2,499	Place of less than 1,000	Other rural
ROOMS												
All housing units	**2 055 774**	**1 284 087**	**984 568**	**642 564**	**342 004**	**299 519**	**116 577**	**182 942**	**771 687**	**108 581**	**60 725**	**602 381**
1 room	28 235	19 593	16 948	14 018	2 930	2 645	1 304	1 341	8 642	751	303	7 588
2 rooms	59 234	41 963	33 638	25 922	7 716	8 325	3 400	4 925	17 271	2 651	1 631	12 989
3 rooms	170 471	121 222	95 018	68 543	26 475	26 204	10 693	15 511	49 249	8 451	4 963	35 835
4 rooms	369 483	240 003	183 694	128 090	55 604	56 309	22 426	33 883	129 480	19 784	10 950	98 746
5 rooms	479 999	310 487	244 405	169 827	74 578	66 082	26 117	39 965	169 512	24 728	13 910	130 874
6 rooms	397 023	243 921	184 906	116 161	68 745	59 015	22 785	36 230	153 102	22 116	12 315	118 671
7 rooms	260 266	150 136	110 437	60 672	49 765	39 699	14 857	24 842	110 130	14 853	8 195	87 082
8 rooms	156 848	85 593	62 685	32 333	30 352	22 908	8 341	14 567	71 255	8 606	4 839	57 810
9 or more rooms	134 215	71 169	52 837	26 998	25 839	18 332	6 654	11 678	63 046	6 641	3 619	52 786
Median	5.3	5.2	5.2	5.0	5.6	5.4	5.3	5.4	5.6	5.4	5.4	5.6
Owner-occupied housing units	**1 215 350**	**734 745**	**552 751**	**320 992**	**231 759**	**181 994**	**68 646**	**113 348**	**480 605**	**67 465**	**38 471**	**374 669**
1 room	914	274	214	147	67	60	23	37	640	33	35	572
2 rooms	4 040	1 772	1 398	950	448	374	125	249	2 268	206	181	1 881
3 rooms	20 106	9 406	7 057	4 526	2 531	2 349	852	1 497	10 700	1 230	857	8 613
4 rooms	122 351	69 661	52 180	34 823	17 357	17 481	6 604	10 877	52 690	7 736	4 902	40 052
5 rooms	295 008	189 138	146 261	95 009	51 252	42 877	16 581	26 296	105 870	16 472	9 388	80 010
6 rooms	304 427	191 673	144 109	83 977	60 132	47 564	18 235	29 329	112 754	17 017	9 537	86 200
7 rooms	217 526	130 810	96 369	49 912	46 457	34 441	12 863	21 578	86 716	12 172	6 619	67 925
8 rooms	134 727	77 352	56 868	27 971	28 897	20 484	7 425	13 059	57 375	7 134	3 964	46 277
9 or more rooms	116 251	64 659	48 295	23 677	24 618	16 364	5 938	10 426	51 592	5 465	2 988	43 139
Median	6.0	6.0	6.0	5.8	6.2	6.1	6.1	6.1	6.1	6.0	5.9	6.2
Renter-occupied housing units	**606 768**	**496 446**	**392 897**	**293 217**	**99 680**	**103 549**	**43 555**	**59 994**	**110 322**	**27 222**	**14 530**	**68 570**
1 room	18 269	17 078	14 908	12 440	2 468	2 170	1 102	1 068	1 191	451	143	597
2 rooms	42 849	37 863	30 518	23 544	6 974	7 345	3 050	4 295	4 986	1 984	1 138	1 864
3 rooms	117 831	103 551	81 552	59 090	22 462	21 999	9 178	12 821	14 280	5 688	3 038	5 554
4 rooms	183 907	155 917	120 945	85 944	35 001	34 972	14 531	20 441	27 990	8 777	3 962	15 251
5 rooms	131 310	108 854	88 732	67 697	21 035	20 122	8 612	11 510	22 456	4 957	2 820	14 679
6 rooms	61 692	45 600	36 139	28 797	7 342	9 461	4 003	5 458	16 092	2 809	1 674	11 609
7 rooms	27 059	16 260	12 054	9 462	2 592	4 206	1 743	2 463	10 799	1 382	941	8 476
8 rooms	13 396	6 431	4 591	3 597	994	1 840	750	1 090	6 965	692	485	5 788
9 or more rooms	10 455	4 892	3 458	2 646	812	1 434	586	848	5 563	482	329	4 752
Median	4.2	4.1	4.1	4.1	4.0	4.1	4.1	4.1	4.8	4.1	4.2	5.3
DURATION OF VACANCY												
Vacant-for-sale-only housing units	**14 692**	**7 486**	**5 324**	**3 518**	**1 806**	**2 162**	**703**	**1 459**	**7 206**	**980**	**691**	**5 535**
Less than 2 months	2 417	1 581	1 217	712	505	364	121	243	836	117	74	645
2 up to 6 months	4 886	2 956	2 192	1 439	753	764	272	492	1 930	292	199	1 439
6 or more months	7 389	2 949	1 915	1 367	548	1 034	310	724	4 440	571	418	3 451
Vacant-for-rent housing units	**29 795**	**22 779**	**18 034**	**13 423**	**4 611**	**4 745**	**1 981**	**2 764**	**7 016**	**1 626**	**1 133**	**4 257**
Less than 2 months	12 285	10 342	8 325	6 027	2 298	2 017	853	1 164	1 943	600	284	1 059
2 up to 6 months	10 687	8 225	6 658	5 002	1 656	1 567	669	898	2 462	550	450	1 462
6 or more months	6 823	4 212	3 051	2 394	657	1 161	459	702	2 611	476	399	1 736
PERSONS IN UNIT												
Owner-occupied housing units	**1 215 350**	**734 745**	**552 751**	**320 992**	**231 759**	**181 994**	**68 646**	**113 348**	**480 605**	**67 465**	**38 471**	**374 669**
1 person	207 718	133 532	98 006	64 597	33 409	35 526	13 404	22 122	74 186	13 513	8 520	52 153
2 persons	424 803	255 907	192 844	112 166	80 678	63 063	24 152	38 911	168 896	23 884	13 516	131 496
3 persons	215 256	131 996	101 641	56 864	44 777	30 355	11 554	18 801	83 260	10 856	5 913	66 491
4 persons	221 424	133 179	100 202	53 648	46 554	32 977	12 229	20 748	88 245	11 597	6 083	70 565
5 persons	100 672	56 409	41 933	22 728	19 205	14 476	5 282	9 194	44 263	5 451	3 157	35 655
6 persons	31 553	16 503	12 391	7 101	5 290	4 112	1 482	2 630	15 050	1 594	923	12 533
7 or more persons	13 924	7 219	5 734	3 888	1 846	1 485	543	942	6 705	570	359	5 776
Median	2.44	2.41	2.42	2.35	2.54	2.38	2.37	2.39	2.48	2.35	2.29	2.56
Renter-occupied housing units	**606 768**	**496 446**	**392 897**	**293 217**	**99 680**	**103 549**	**43 555**	**59 994**	**110 322**	**27 222**	**14 530**	**68 570**
1 person	235 955	200 928	157 146	114 461	42 685	43 782	18 074	25 708	35 027	11 655	6 228	17 144
2 persons	172 080	142 526	113 713	81 498	32 215	28 813	12 375	16 438	29 554	7 229	3 450	18 875
3 persons	87 307	69 861	55 438	42 611	12 827	14 423	5 977	8 446	17 446	3 801	1 998	11 647
4 persons	62 727	47 311	37 121	29 211	7 910	10 190	4 215	5 975	15 416	2 711	1 571	11 134
5 persons	29 149	21 002	16 841	13 999	2 842	4 161	1 833	2 328	8 147	1 227	828	6 092
6 persons	11 426	8 298	6 878	6 062	816	1 420	648	772	3 128	414	300	2 414
7 or more persons	8 124	6 520	5 760	5 375	385	760	433	327	1 604	185	155	1 264
Median	1.89	1.83	1.85	1.89	1.72	1.78	1.80	1.76	2.18	1.77	1.80	2.41
PERSONS PER ROOM												
Owner-occupied housing units	**1 215 350**	**734 745**	**552 751**	**320 992**	**231 759**	**181 994**	**68 646**	**113 348**	**480 605**	**67 465**	**38 471**	**374 669**
0.50 or less	850 812	522 429	391 556	226 866	164 690	130 873	49 688	81 185	328 383	47 933	27 357	253 093
0.51 to 0.75	233 635	138 663	104 642	58 790	45 852	34 021	12 803	21 218	94 972	12 438	6 830	75 704
0.76 to 1.00	115 372	65 692	50 138	30 711	19 427	15 554	5 632	9 922	49 680	6 396	3 772	39 512
1.01 to 1.50	13 107	6 703	5 352	3 773	1 579	1 351	464	887	6 404	612	433	5 359
1.51 or more	2 424	1 258	1 063	852	211	195	59	136	1 166	86	79	1 001
Mean	.44	.44	.44	.44	.44	.43	.43	.43	.45	.44	.43	.46
Renter-occupied housing units	**606 768**	**496 446**	**392 897**	**293 217**	**99 680**	**103 549**	**43 555**	**59 994**	**110 322**	**27 222**	**14 530**	**68 570**
0.50 or less	384 682	314 623	245 498	176 589	68 909	69 125	28 590	40 535	70 059	18 468	9 628	41 963
0.51 to 0.75	111 703	89 666	70 804	53 502	17 302	18 862	8 009	10 853	22 037	4 731	2 597	14 709
0.76 to 1.00	87 574	72 665	59 713	48 164	11 549	12 952	5 762	7 190	14 909	3 335	1 901	9 673
1.01 to 1.50	15 488	12 862	10 921	9 555	1 366	1 941	844	1 097	2 626	529	335	1 762
1.51 or more	7 321	6 630	5 961	5 407	554	669	350	319	691	159	69	463
Mean	.52	.53	.54	.55	.49	.50	.51	.50	.50	.49	.50	.50
Occupied housing units	**1 822 118**	**1 231 191**	**945 648**	**614 209**	**331 439**	**285 543**	**112 201**	**173 342**	**590 927**	**94 687**	**53 001**	**443 239**
HOUSEHOLDER 65 YEARS AND OVER												
Occupied housing units	**415 714**	**276 386**	**199 521**	**131 218**	**68 303**	**76 865**	**29 164**	**47 701**	**139 328**	**28 031**	**17 267**	**94 030**
1-person households	192 072	137 009	96 344	66 599	29 745	40 665	15 165	25 500	55 063	14 395	9 060	31 608
Mean number of persons per room	.32	.32	.33	.33	.32	.30	.31	.30	.31	.30	.30	.32
Units in structure:												
1, detached or attached	287 386	172 962	122 495	77 287	45 208	50 467	18 763	31 704	114 424	20 182	12 696	81 546
2 or more	108 642	95 425	71 752	51 028	20 724	23 673	9 476	14 197	13 217	6 605	3 530	3 082
Mobile home, trailer, or other	19 686	7 999	5 274	2 903	2 371	2 725	925	1 800	11 687	1 244	1 041	9 402
Specified owner	225 122	154 657	109 866	69 030	40 836	44 791	16 720	28 071	70 465	17 692	10 783	41 990
Mean value (dollars)	60 600	62 600	66 700	56 300	84 100	52 700	53 400	52 300	56 200	50 500	42 300	62 200
Specified renter	104 278	86 508	62 869	44 534	18 335	23 639	9 106	14 533	17 770	7 389	4 208	6 173
Mean contract rent (dollars)	311	328	352	325	420	264	284	250	216	220	185	239
With meals included in rent	2 974	2 724	2 349	1 735	614	375	193	182	250	126	71	53
Mean contract rent (dollars)	770	786	807	755	951	654	621	690	604	591	649	575
No meals included in rent	94 897	80 468	58 337	41 285	17 052	22 131	8 502	13 629	14 429	6 761	3 742	3 926
No cash rent	6 407	3 316	2 183	1 514	669	1 133	411	722	3 091	502	395	2 194

TIPSII [UPF] GH155 CENSUS90 72583600 06/22/92 5:25 PM MACHINE: C DATA:CENSUS90*H1TIPSDA55. 06/19/92 14:06:28 TAPE: NONE FRAME: 130
TSF:CENSUS90*92. 06/19/92 14:08:03 UTF:CENSUS90*93. 06/19/92 14:08:03 META:CENSUS90*H1TABLES55. 06/19/92 14:27:03

Table 15. **Financial Characteristics: 1990**

[For definitions of terms and meanings of symbols, see text]

State Urban and Rural and Size of Place	The State	Urban							Rural			
			Inside urbanized area			Outside urbanized area						
		Total	Total	Central place	Urban fringe	Total	Place of 10,000 or more	Place of 2,500 to 9,999	Total	Place of 1,000 to 2,499	Place of less than 1,000	Other rural
VALUE												
Specified owner-occupied housing units	**916 708**	**620 794**	**464 798**	**264 834**	**199 964**	**155 996**	**59 144**	**96 852**	**295 914**	**57 185**	**30 738**	**207 991**
Less than $20,000	18 738	7 403	4 499	3 976	523	2 904	788	2 116	11 335	2 042	2 877	6 416
$20,000 to $29,999	47 022	24 773	14 360	12 730	1 630	10 413	3 370	7 043	22 249	5 242	5 229	11 778
$30,000 to $39,999	93 888	59 561	36 960	31 838	5 122	22 601	8 865	13 736	34 327	8 793	6 409	19 125
$40,000 to $49,999	127 549	87 067	59 229	47 135	12 094	27 838	11 454	16 384	40 482	9 953	5 712	24 817
$50,000 to $59,999	140 021	99 358	73 142	52 264	20 878	26 216	10 173	16 043	40 663	9 594	4 180	26 889
$60,000 to $69,999	130 742	93 036	70 473	43 123	27 350	22 563	8 446	14 117	37 706	7 738	2 638	27 330
$70,000 to $79,999	102 160	72 155	55 763	27 543	28 220	16 392	6 192	10 200	30 005	5 200	1 534	23 271
$80,000 to $89,999	68 649	47 704	37 881	14 947	22 934	9 823	3 647	6 176	20 945	2 949	712	17 284
$90,000 to $99,999	50 591	35 254	29 290	9 670	19 620	5 964	2 207	3 757	15 337	1 758	394	13 185
$100,000 to $124,999	62 665	42 444	36 583	10 394	26 189	5 861	2 063	3 798	20 221	1 950	398	17 873
$125,000 to $149,999	32 627	22 572	19 909	5 242	14 667	2 663	993	1 670	10 055	870	185	9 000
$150,000 to $174,999	16 058	11 161	10 013	2 505	7 508	1 148	449	699	4 897	433	99	4 365
$175,000 to $199,999	8 602	6 087	5 522	1 265	4 257	565	200	365	2 515	212	42	2 261
$200,000 to $249,999	8 327	5 827	5 263	1 165	4 098	564	166	398	2 500	205	69	2 226
$250,000 to $299,999	3 959	2 758	2 530	495	2 035	228	73	155	1 201	108	55	1 038
$300,000 to $399,999	3 082	2 200	2 040	334	1 706	160	30	130	882	77	79	726
$400,000 to $499,999	1 018	743	699	113	586	44	14	30	275	27	43	205
$500,000 or more	1 010	691	642	95	547	49	14	35	319	34	83	202
Median (dollars)	62 300	63 300	66 100	56 800	81 800	54 900	54 500	55 200	59 700	52 400	41 400	65 500
Mean (dollars)	71 800	73 300	77 400	63 100	96 500	60 900	60 500	61 100	68 800	58 400	48 400	74 600
Specified vacant-for-sale-only housing units	**9 877**	**5 579**	**3 869**	**2 498**	**1 371**	**1 710**	**540**	**1 170**	**4 298**	**794**	**518**	**2 986**
Less than $20,000	915	280	127	109	18	153	37	116	635	76	126	433
$20,000 to $39,999	2 699	1 415	812	732	80	603	223	380	1 284	280	220	784
$40,000 to $59,999	2 494	1 477	1 025	803	222	452	134	318	1 017	217	109	691
$60,000 to $79,999	1 410	842	581	356	225	261	84	177	568	99	38	431
$80,000 to $99,999	798	498	398	166	232	100	26	74	300	46	6	248
$100,000 to $149,999	856	583	485	210	275	98	23	75	273	34	6	233
$150,000 to $199,999	345	238	211	74	137	27	11	16	107	21	5	81
$200,000 to $249,999	144	98	92	22	70	6	1	5	46	11	1	34
$250,000 to $299,999	91	69	65	12	53	4	–	4	22	2	1	19
$300,000 or more	125	79	73	14	59	6	1	5	46	8	6	32
Median (dollars)	49 500	53 700	59 300	49 300	91 300	43 600	41 200	44 700	43 800	43 300	31 100	47 000
Mean (dollars)	66 800	73 300	81 900	62 400	117 600	53 700	50 500	55 200	58 300	57 200	40 700	61 700
Owner-occupied mobile homes or trailers	**57 074**	**17 314**	**10 018**	**3 973**	**6 045**	**7 296**	**2 182**	**5 114**	**39 760**	**3 823**	**3 161**	**32 776**
Median (dollars)	15 200	12 900	13 500	12 300	14 300	12 200	11 600	12 400	16 800	12 600	11 700	18 100
Mean (dollars)	20 500	16 600	17 500	16 700	18 000	15 300	15 300	15 300	22 200	16 300	16 100	23 500
CONTRACT RENT												
Specified renter-occupied housing units	**579 621**	**492 872**	**390 153**	**291 360**	**98 793**	**102 719**	**43 241**	**59 478**	**86 749**	**26 802**	**14 109**	**45 838**
Less than $100	14 282	10 314	7 104	5 830	1 274	3 210	1 150	2 060	3 968	1 183	1 160	1 625
$100 to $149	31 949	24 350	16 433	13 852	2 581	7 917	3 090	4 827	7 599	2 723	1 926	2 950
$150 to $199	40 125	28 387	18 301	15 444	2 857	10 086	3 799	6 287	11 738	3 684	2 744	5 310
$200 to $249	59 865	45 044	30 792	26 133	4 659	14 252	5 278	8 974	14 821	4 850	2 816	7 155
$250 to $299	81 688	68 513	51 709	44 104	7 605	16 804	6 648	10 156	13 175	4 571	2 128	6 476
$300 to $349	83 251	73 176	58 193	46 724	11 469	14 983	6 708	8 275	10 075	3 329	1 186	5 560
$350 to $399	79 979	73 244	61 081	45 481	15 600	12 163	5 581	6 582	6 735	2 447	576	3 712
$400 to $449	58 068	54 101	45 126	31 306	13 820	8 975	4 407	4 568	3 967	1 256	223	2 488
$450 to $499	40 594	38 530	33 546	20 983	12 563	4 984	2 610	2 374	2 064	620	75	1 369
$500 to $549	24 231	22 995	20 460	12 948	7 512	2 535	1 084	1 451	1 236	307	69	860
$550 to $599	16 109	15 485	14 191	8 040	6 151	1 294	537	757	624	202	31	391
$600 to $649	11 052	10 531	9 477	5 687	3 790	1 054	473	581	521	145	31	345
$650 to $699	6 467	6 168	5 550	3 260	2 290	618	259	359	299	83	22	194
$700 to $749	3 680	3 504	3 185	1 842	1 343	319	160	159	176	49	6	121
$750 to $999	6 780	6 537	6 112	3 643	2 469	425	260	165	243	36	23	184
$1,000 or more	2 345	2 170	2 036	1 339	697	134	68	66	175	18	13	144
No cash rent	19 156	9 823	6 857	4 744	2 113	2 966	1 129	1 837	9 333	1 299	1 080	6 954
Median (dollars)	329	344	357	340	407	293	308	282	252	253	211	265
Mean (dollars)	345	358	372	354	422	304	316	295	266	264	219	284
Specified vacant-for-rent housing units	**28 936**	**22 721**	**17 989**	**13 389**	**4 600**	**4 732**	**1 976**	**2 756**	**6 215**	**1 614**	**1 124**	**3 477**
Less than $100	733	333	170	143	27	163	36	127	400	90	96	214
$100 to $199	4 033	2 169	1 312	1 162	150	857	299	558	1 864	431	394	1 039
$200 to $299	7 990	5 739	4 196	3 814	382	1 543	581	962	2 251	629	455	1 167
$300 to $399	7 061	6 054	4 925	4 087	838	1 129	544	585	1 007	323	116	568
$400 to $499	4 012	3 702	3 091	2 073	1 018	611	341	270	310	86	14	210
$500 to $599	2 020	1 913	1 684	1 001	683	229	97	132	107	21	9	77
$600 to $749	1 802	1 701	1 547	768	779	154	63	91	101	17	16	68
$750 to $999	759	707	677	280	397	30	13	17	52	9	16	27
$1,000 or more	526	403	387	61	326	16	2	14	123	8	8	107
Median (dollars)	319	350	364	333	489	285	311	267	228	245	210	230
Mean (dollars)	364	391	412	365	550	309	325	298	268	259	233	284
MEALS INCLUDED IN RENT												
Specified renter-occupied housing units	**579 621**	**492 872**	**390 153**	**291 360**	**98 793**	**102 719**	**43 241**	**59 478**	**86 749**	**26 802**	**14 109**	**45 838**
With meals included in rent	4 229	3 763	3 235	2 489	746	528	257	271	466	176	91	199
Mean (dollars)	656	674	693	639	870	562	552	571	508	540	569	453
No meals included in rent	556 236	479 286	380 061	284 127	95 934	99 225	41 855	57 370	76 950	25 327	12 938	38 685
No cash rent	19 156	9 823	6 857	4 744	2 113	2 966	1 129	1 837	9 333	1 299	1 080	6 954

TIPSII [UPF] GH155 CENSUS90 72583600 06/22/92 5:25 PM MACHINE: C DATA:CENSUS90*H1TIPSDA55. 06/19/92 14:06:28 TAPE: NONE FRAME: 131
TSF:CENSUS90*92. 06/19/92 14:08:03 UTF:CENSUS90*93. 06/19/92 14:08:03 META:CENSUS90*H1TABLES55. 06/19/92 14:27:03

Table 16. Occupancy, Structural, and Utilization Characteristics of Housing Units With a White Householder: 1990

[For definitions of terms and meanings of symbols, see text]

State Urban and Rural and Size of Place	The State	Urban							Rural			
			Inside urbanized area			Outside urbanized area						
		Total	Total	Central place	Urban fringe	Total	Place of 10,000 or more	Place of 2,500 to 9,999	Total	Place of 1,000 to 2,499	Place of less than 1,000	Other rural
Occupied housing units	**1 712 217**	**1 128 769**	**846 728**	**521 892**	**324 836**	**282 041**	**110 530**	**171 511**	**583 448**	**93 670**	**51 564**	**438 214**
POPULATION												
Persons in occupied housing units	4 405 355	2 773 131	2 071 521	1 235 327	836 194	701 610	272 808	428 802	1 632 224	236 359	129 343	1 266 522
Per occupied housing unit	2.57	2.46	2.45	2.37	2.57	2.49	2.47	2.50	2.80	2.52	2.51	2.89
Owner-occupied housing units	3 268 009	1 904 639	1 415 796	770 367	645 429	488 843	183 107	305 736	1 363 370	179 971	99 387	1 084 012
Per owner-occupied housing unit	2.77	2.71	2.71	2.61	2.83	2.70	2.68	2.71	2.86	2.68	2.63	2.92
Renter-occupied housing units	1 137 346	868 492	655 725	464 960	190 765	212 767	89 701	123 066	268 854	56 388	29 956	182 510
Per renter-occupied housing unit	2.14	2.05	2.03	2.05	1.98	2.10	2.12	2.09	2.51	2.12	2.18	2.73
TENURE												
Owner-occupied housing units	1 180 437	704 106	523 211	294 760	228 451	180 895	68 203	112 692	476 331	67 059	37 801	371 471
Percent of occupied housing units	68.9	62.4	61.8	56.5	70.3	64.1	61.7	65.7	81.6	71.6	73.3	84.8
Renter-occupied housing units	531 780	424 663	323 517	227 132	96 385	101 146	42 327	58 819	107 117	26 611	13 763	66 743
UNITS IN STRUCTURE												
Occupied housing units	**1 712 217**	**1 128 769**	**846 728**	**521 892**	**324 836**	**282 041**	**110 530**	**171 511**	**583 448**	**93 670**	**51 564**	**438 214**
1, detached	1 152 888	670 768	489 799	277 634	212 165	180 969	68 052	112 917	482 120	68 086	38 271	375 763
1, attached	39 634	34 336	28 537	16 851	11 686	5 799	2 453	3 346	5 298	1 200	445	3 653
2	155 654	136 524	105 095	80 282	24 813	31 429	13 804	17 625	19 130	6 764	2 797	9 569
3 or 4	64 089	56 638	43 804	33 360	10 444	12 834	4 985	7 849	7 451	3 519	1 574	2 358
5 to 9	67 646	61 199	46 794	28 852	17 942	14 405	5 457	8 948	6 447	3 468	1 669	1 310
10 to 19	56 278	50 299	38 817	24 151	14 666	11 482	5 281	6 201	5 979	3 047	1 664	1 268
20 to 49	53 222	51 084	42 636	27 092	15 544	8 448	3 654	4 794	2 138	1 429	296	413
50 or more	36 123	35 616	30 682	22 857	7 825	4 934	3 185	1 749	507	149	68	290
Mobile home or trailer	67 922	19 625	10 910	4 383	6 527	8 715	2 672	6 043	48 297	4 675	3 956	39 666
Other	18 761	12 680	9 654	6 430	3 224	3 026	987	2 039	6 081	1 333	824	3 924
ROOMS												
Owner-occupied housing units	**1 180 437**	**704 106**	**523 211**	**294 760**	**228 451**	**180 895**	**68 203**	**112 692**	**476 331**	**67 059**	**37 801**	**371 471**
1 room	858	235	179	116	63	56	20	36	623	31	34	558
2 rooms	3 713	1 517	1 154	722	432	363	118	245	2 196	202	167	1 827
3 rooms	18 942	8 500	6 210	3 769	2 441	2 290	829	1 461	10 442	1 206	817	8 419
4 rooms	119 174	67 216	49 835	32 689	17 146	17 381	6 557	10 824	51 958	7 669	4 794	39 495
5 rooms	285 611	180 979	138 333	87 629	50 704	42 646	16 502	26 144	104 632	16 363	9 172	79 097
6 rooms	296 018	184 105	136 790	77 357	59 433	47 315	18 139	29 176	111 913	16 929	9 389	85 595
7 rooms	211 999	125 784	91 533	45 714	45 819	34 251	12 786	21 465	86 215	12 117	6 540	67 558
8 rooms	131 240	74 175	53 814	25 444	28 370	20 361	7 372	12 989	57 065	7 105	3 927	46 033
9 or more rooms	112 882	61 595	45 363	21 320	24 043	16 232	5 880	10 352	51 287	5 437	2 961	42 889
Median	6.0	6.0	6.0	5.8	6.2	6.1	6.1	6.1	6.1	6.0	5.9	6.2
Renter-occupied housing units	**531 780**	**424 663**	**323 517**	**227 132**	**96 385**	**101 146**	**42 327**	**58 819**	**107 117**	**26 611**	**13 763**	**66 743**
1 room	14 816	13 668	11 608	9 277	2 331	2 060	1 029	1 031	1 148	440	138	570
2 rooms	37 302	32 500	25 394	18 727	6 667	7 106	2 911	4 195	4 802	1 951	1 089	1 762
3 rooms	105 365	91 504	69 922	48 141	21 781	21 582	8 975	12 607	13 861	5 590	2 924	5 347
4 rooms	166 485	139 159	104 896	70 995	33 901	34 263	14 176	20 087	27 326	8 633	3 803	14 890
5 rooms	110 354	88 830	69 216	48 887	20 329	19 614	8 368	11 246	21 524	4 782	2 594	14 148
6 rooms	51 728	36 195	26 990	19 887	7 103	9 205	3 876	5 329	15 533	2 722	1 530	11 281
7 rooms	23 826	13 268	9 167	6 650	2 517	4 101	1 686	2 415	10 558	1 344	888	8 326
8 rooms	12 174	5 313	3 505	2 540	965	1 808	733	1 075	6 861	677	474	5 710
9 or more rooms	9 730	4 226	2 819	2 028	791	1 407	573	834	5 504	472	323	4 709
Median	4.2	4.0	4.0	4.0	4.0	4.1	4.1	4.1	4.8	4.1	4.2	5.3
PERSONS IN UNIT												
Owner-occupied housing units	**1 180 437**	**704 106**	**523 211**	**294 760**	**228 451**	**180 895**	**68 203**	**112 692**	**476 331**	**67 059**	**37 801**	**371 471**
1 person	203 081	129 519	94 117	60 986	33 131	35 402	13 349	22 053	73 562	13 451	8 423	51 688
2 persons	416 905	249 087	186 248	106 289	79 959	62 839	24 059	38 780	167 818	23 791	13 344	130 683
3 persons	208 336	125 825	95 652	51 583	44 069	30 173	11 476	18 697	82 511	10 781	5 800	65 930
4 persons	214 348	126 919	94 204	48 536	45 668	32 715	12 130	20 585	87 429	11 515	5 967	69 947
5 persons	96 489	52 756	38 456	19 675	18 781	14 300	5 219	9 081	43 733	5 413	3 063	35 257
6 persons	29 369	14 598	10 556	5 441	5 115	4 042	1 458	2 584	14 771	1 559	877	12 335
7 or more persons	11 909	5 402	3 978	2 250	1 728	1 424	512	912	6 507	549	327	5 631
Median	2.43	2.39	2.40	2.31	2.53	2.38	2.36	2.38	2.48	2.34	2.29	2.55
Renter-occupied housing units	**531 780**	**424 663**	**323 517**	**227 132**	**96 385**	**101 146**	**42 327**	**58 819**	**107 117**	**26 611**	**13 763**	**66 743**
1 person	218 008	183 557	140 305	98 612	41 693	43 252	17 816	25 436	34 451	11 543	6 068	16 840
2 persons	156 191	127 271	98 992	67 699	31 293	28 279	12 116	16 163	28 920	7 096	3 310	18 514
3 persons	73 330	56 473	42 454	30 187	12 267	14 019	5 797	8 222	16 857	3 685	1 864	11 308
4 persons	51 079	36 215	26 423	18 966	7 457	9 792	4 008	5 784	14 864	2 605	1 440	10 819
5 persons	22 031	14 274	10 341	7 693	2 648	3 933	1 725	2 208	7 757	1 151	725	5 881
6 persons	7 485	4 617	3 308	2 575	733	1 309	584	725	2 868	375	246	2 247
7 or more persons	3 656	2 256	1 694	1 400	294	562	281	281	1 400	156	110	1 134
Median	1.81	1.73	1.72	1.72	1.71	1.76	1.78	1.75	2.16	1.75	1.75	2.39
PERSONS PER ROOM												
Owner-occupied housing units	**1 180 437**	**704 106**	**523 211**	**294 760**	**228 451**	**180 895**	**68 203**	**112 692**	**476 331**	**67 059**	**37 801**	**371 471**
0.50 or less	832 326	506 113	375 793	213 069	162 724	130 320	49 445	80 875	326 213	47 721	27 037	251 455
0.51 to 0.75	225 614	131 537	97 756	52 687	45 069	33 781	12 717	21 064	94 077	12 361	6 697	75 019
0.76 to 1.00	109 463	60 597	45 248	26 217	19 031	15 349	5 560	9 789	48 866	6 320	3 617	38 929
1.01 to 1.50	11 289	5 182	3 903	2 453	1 450	1 279	436	843	6 107	581	390	5 136
1.51 or more	1 745	677	511	334	177	166	45	121	1 068	76	60	932
Mean	.44	.43	.43	.43	.44	.43	.43	.43	.45	.43	.43	.46
Renter-occupied housing units	**531 780**	**424 663**	**323 517**	**227 132**	**96 385**	**101 146**	**42 327**	**58 819**	**107 117**	**26 611**	**13 763**	**66 743**
0.50 or less	355 238	286 400	218 137	150 824	67 313	68 263	28 215	40 048	68 838	18 243	9 339	41 256
0.51 to 0.75	95 728	74 416	56 039	39 400	16 639	18 377	7 785	10 592	21 312	4 575	2 413	14 324
0.76 to 1.00	68 634	54 560	42 215	31 357	10 858	12 345	5 420	6 925	14 074	3 183	1 681	9 210
1.01 to 1.50	9 026	6 709	5 003	3 832	1 171	1 706	701	1 005	2 317	472	277	1 568
1.51 or more	3 154	2 578	2 123	1 719	404	455	206	249	576	138	53	385
Mean	.50	.50	.50	.50	.48	.50	.50	.49	.49	.49	.49	.49

TIPSII [UPF] GH155 CENSUS90 72583600 06/22/92 5:25 PM MACHINE: C DATA:CENSUS90*H1TIPSDA55. 06/19/92 14:06:28 TAPE: NONE FRAME: 132
TSF:CENSUS90*92. 06/19/92 14:08:03 UTF:CENSUS90*93. 06/19/92 14:08:03 META:CENSUS90*H1TABLES55. 06/19/92 14:27:03

Table 17. **Occupancy, Structural, and Utilization Characteristics of Housing Units With a Black Householder: 1990**

[For definitions of terms and meanings of symbols, see text]

State Urban and Rural and Size of Place	The State	Urban							Rural			
			Inside urbanized area			Outside urbanized area						
		Total	Total	Central place	Urban fringe	Total	Place of 10,000 or more	Place of 2,500 to 9,999	Total	Place of 1,000 to 2,499	Place of less than 1,000	Other rural
Occupied housing units	**75 441**	**74 953**	**74 527**	**71 822**	**2 705**	**426**	**252**	**174**	**488**	**49**	**26**	**413**
POPULATION												
Persons in occupied housing units	231 053	229 646	228 530	221 102	7 428	1 116	651	465	1 407	150	87	1 170
Per occupied housing unit	3.06	3.06	3.07	3.08	2.75	2.62	2.58	2.67	2.88	3.06	3.35	2.83
Owner-occupied housing units	74 815	73 797	73 488	69 822	3 666	309	140	169	1 018	69	37	912
Per owner-occupied housing unit	3.29	3.29	3.29	3.30	3.17	3.19	3.26	3.13	2.89	3.29	3.36	2.85
Renter-occupied housing units	156 238	155 849	155 042	151 280	3 762	807	511	296	389	81	50	258
Per renter-occupied housing unit	2.97	2.97	2.97	2.99	2.43	2.45	2.44	2.47	2.86	2.89	3.33	2.77
TENURE												
Owner-occupied housing units	22 758	22 406	22 309	21 151	1 158	97	43	54	352	21	11	320
Percent of occupied housing units	30.2	29.9	29.9	29.4	42.8	22.8	17.1	31.0	72.1	42.9	42.3	77.5
Renter-occupied housing units	52 683	52 547	52 218	50 671	1 547	329	209	120	136	28	15	93
UNITS IN STRUCTURE												
Occupied housing units	**75 441**	**74 953**	**74 527**	**71 822**	**2 705**	**426**	**252**	**174**	**488**	**49**	**26**	**413**
1, detached	23 210	22 842	22 703	21 519	1 184	139	65	74	368	29	16	323
1, attached	5 282	5 278	5 261	5 106	155	17	12	5	4	–	–	4
2	22 393	22 376	22 310	22 188	122	66	37	29	17	2	3	12
3 or 4	6 598	6 584	6 540	6 406	134	44	22	22	14	4	2	8
5 to 9	5 040	5 032	4 973	4 665	308	59	40	19	8	4	–	4
10 to 19	3 999	3 986	3 930	3 617	313	56	34	22	13	2	1	10
20 to 49	5 025	5 018	4 993	4 649	344	25	24	1	7	–	–	7
50 or more	2 492	2 492	2 480	2 378	102	12	12	–	–	–	–	–
Mobile home or trailer	115	67	66	51	15	1	–	1	48	6	4	38
Other	1 287	1 278	1 271	1 243	28	7	6	1	9	2	–	7
ROOMS												
Owner-occupied housing units	**22 758**	**22 406**	**22 309**	**21 151**	**1 158**	**97**	**43**	**54**	**352**	**21**	**11**	**320**
1 room	23	23	23	21	2	–	–	–	–	–	–	–
2 rooms	149	147	147	144	3	–	–	–	2	1	–	1
3 rooms	482	468	466	445	21	2	2	–	14	–	2	12
4 rooms	1 705	1 669	1 667	1 615	52	2	–	2	36	4	–	32
5 rooms	6 372	6 291	6 272	6 114	158	19	9	10	81	4	5	72
6 rooms	5 746	5 673	5 647	5 420	227	26	11	15	73	7	1	65
7 rooms	3 742	3 692	3 672	3 406	266	20	10	10	50	1	2	47
8 rooms	2 372	2 326	2 308	2 075	233	18	8	10	46	2	–	44
9 or more rooms	2 167	2 117	2 107	1 911	196	10	3	7	50	2	1	47
Median	6.0	6.0	6.0	5.9	6.9	6.5	6.5	6.5	6.1	5.7	5.2	6.2
Renter-occupied housing units	**52 683**	**52 547**	**52 218**	**50 671**	**1 547**	**329**	**209**	**120**	**136**	**28**	**15**	**93**
1 room	1 800	1 794	1 770	1 726	44	24	21	3	6	–	–	6
2 rooms	3 014	3 006	2 975	2 871	104	31	26	5	8	5	–	3
3 rooms	8 481	8 467	8 403	8 087	316	64	37	27	14	4	2	8
4 rooms	12 150	12 112	12 021	11 504	517	91	53	38	38	9	4	25
5 rooms	16 047	16 013	15 952	15 565	387	61	37	24	34	4	4	26
6 rooms	7 495	7 476	7 441	7 318	123	35	19	16	19	3	4	12
7 rooms	2 312	2 301	2 283	2 248	35	18	15	3	11	3	1	7
8 rooms	879	876	872	861	11	4	1	3	3	–	–	3
9 or more rooms	505	502	501	491	10	1	–	1	3	–	–	3
Median	4.6	4.6	4.6	4.6	4.1	4.0	3.9	4.2	4.6	4.1	4.9	4.7
PERSONS IN UNIT												
Owner-occupied housing units	**22 758**	**22 406**	**22 309**	**21 151**	**1 158**	**97**	**43**	**54**	**352**	**21**	**11**	**320**
1 person	3 426	3 359	3 341	3 206	135	18	8	10	67	2	1	64
2 persons	5 383	5 272	5 250	4 953	297	22	7	15	111	8	2	101
3 persons	4 738	4 674	4 659	4 385	274	15	9	6	64	2	4	58
4 persons	4 301	4 255	4 234	3 963	271	21	11	10	46	3	1	42
5 persons	2 462	2 425	2 412	2 300	112	13	4	9	37	3	2	32
6 persons	1 301	1 279	1 275	1 235	40	4	1	3	22	3	1	18
7 or more persons	1 147	1 142	1 138	1 109	29	4	3	1	5	–	–	5
Median	3.04	3.05	3.05	3.05	3.04	3.07	3.22	2.83	2.48	2.75	3.13	2.45
Renter-occupied housing units	**52 683**	**52 547**	**52 218**	**50 671**	**1 547**	**329**	**209**	**120**	**136**	**28**	**15**	**93**
1 person	13 527	13 489	13 373	12 843	530	116	81	35	38	9	1	28
2 persons	11 227	11 193	11 115	10 686	429	78	46	32	34	8	5	21
3 persons	10 110	10 088	10 034	9 785	249	54	25	29	22	5	2	15
4 persons	8 208	8 191	8 142	7 957	185	49	35	14	17	–	3	14
5 persons	4 814	4 801	4 780	4 696	84	21	14	7	13	3	3	7
6 persons	2 497	2 490	2 483	2 444	39	7	5	2	7	1	1	5
7 or more persons	2 300	2 295	2 291	2 260	31	4	3	1	5	2	–	3
Median	2.66	2.66	2.66	2.68	2.07	2.12	2.01	2.28	2.38	2.13	3.25	2.38
PERSONS PER ROOM												
Owner-occupied housing units	**22 758**	**22 406**	**22 309**	**21 151**	**1 158**	**97**	**43**	**54**	**352**	**21**	**11**	**320**
0.50 or less	12 847	12 607	12 548	11 742	806	59	23	36	240	13	3	224
0.51 to 0.75	5 244	5 178	5 152	4 915	237	26	13	13	66	2	4	60
0.76 to 1.00	3 526	3 493	3 484	3 401	83	9	5	4	33	5	3	25
1.01 to 1.50	895	885	882	857	25	3	2	1	10	1	1	8
1.51 or more	246	243	243	236	7	–	–	–	3	–	–	3
Mean	.53	.53	.53	.53	.45	.48	.50	.46	.45	.56	.61	.44
Renter-occupied housing units	**52 683**	**52 547**	**52 218**	**50 671**	**1 547**	**329**	**209**	**120**	**136**	**28**	**15**	**93**
0.50 or less	22 854	22 784	22 632	21 772	860	152	92	60	70	16	6	48
0.51 to 0.75	11 925	11 902	11 816	11 522	294	86	48	38	23	5	3	15
0.76 to 1.00	12 706	12 675	12 604	12 320	284	71	56	15	31	4	6	21
1.01 to 1.50	3 710	3 702	3 691	3 616	75	11	6	5	8	2	–	6
1.51 or more	1 488	1 484	1 475	1 441	34	9	7	2	4	1	–	3
Mean	.66	.66	.66	.67	.59	.61	.63	.57	.62	.69	.68	.59

TIPSII [UPF] GH155 CENSUS90 72583600 06/22/92 5:25 PM MACHINE: C DATA:CENSUS90*H1TIPSDA55. 06/19/92 14:06:28 TAPE: NONE FRAME: 133
TSF:CENSUS90*92. 06/19/92 14:08:03 UTF:CENSUS90*93. 06/19/92 14:08:03 META:CENSUS90*H1TABLES55. 06/19/92 14:27:03

Table 18. **Occupancy, Structural, and Utilization Characteristics of Housing Units With an American Indian, Eskimo, or Aleut Householder: 1990**

[For definitions of terms and meanings of symbols, see text]

State Urban and Rural and Size of Place	The State	Urban							Rural			
			Inside urbanized area			Outside urbanized area						
		Total	Total	Central place	Urban fringe	Total	Place of 10,000 or more	Place of 2,500 to 9,999	Total	Place of 1,000 to 2,499	Place of less than 1,000	Other rural
Occupied housing units	**11 515**	**5 823**	**4 647**	**3 717**	**930**	**1 176**	**363**	**813**	**5 692**	**689**	**1 314**	**3 689**
POPULATION												
Persons in occupied housing units	36 163	17 321	13 878	11 181	2 697	3 443	1 067	2 376	18 842	2 195	4 355	12 292
Per occupied housing unit	3.14	2.97	2.99	3.01	2.90	2.93	2.94	2.92	3.31	3.19	3.31	3.33
Owner-occupied housing units	16 132	5 850	4 624	3 191	1 433	1 226	348	878	10 282	776	2 081	7 425
Per owner-occupied housing unit	3.27	3.26	3.27	3.28	3.26	3.20	3.03	3.28	3.27	3.12	3.33	3.27
Renter-occupied housing units	20 031	11 471	9 254	7 990	1 264	2 217	719	1 498	8 560	1 419	2 274	4 867
Per renter-occupied housing unit	3.04	2.85	2.86	2.91	2.57	2.80	2.90	2.75	3.36	3.23	3.30	3.43
TENURE												
Owner-occupied housing units	4 936	1 795	1 412	973	439	383	115	268	3 141	249	624	2 268
Percent of occupied housing units	42.9	30.8	30.4	26.2	47.2	32.6	31.7	33.0	55.2	36.1	47.5	61.5
Renter-occupied housing units	6 579	4 028	3 235	2 744	491	793	248	545	2 551	440	690	1 421
UNITS IN STRUCTURE												
Occupied housing units	**11 515**	**5 823**	**4 647**	**3 717**	**930**	**1 176**	**363**	**813**	**5 692**	**689**	**1 314**	**3 689**
1, detached	6 307	2 163	1 644	1 206	438	519	143	376	4 144	507	968	2 669
1, attached	302	243	211	173	38	32	15	17	59	20	17	22
2	1 638	1 425	1 168	1 040	128	257	86	171	213	46	82	85
3 or 4	722	603	510	454	56	93	34	59	119	30	69	20
5 to 9	603	492	398	304	94	94	20	74	111	19	18	74
10 to 19	435	327	263	196	67	64	32	32	108	29	26	53
20 to 49	247	240	216	167	49	24	9	15	7	3	1	3
50 or more	142	142	124	110	14	18	11	7	–	–	–	–
Mobile home or trailer	1 011	127	68	32	36	59	12	47	884	28	124	732
Other	108	61	45	35	10	16	1	15	47	7	9	31
ROOMS												
Owner-occupied housing units	**4 936**	**1 795**	**1 412**	**973**	**439**	**383**	**115**	**268**	**3 141**	**249**	**624**	**2 268**
1 room	19	4	3	2	1	1	1	–	15	1	1	13
2 rooms	59	4	4	4	–	–	–	–	55	2	13	40
3 rooms	246	37	26	20	6	11	1	10	209	18	38	153
4 rooms	779	177	139	100	39	38	16	22	602	48	103	451
5 rooms	1 495	494	400	264	136	94	25	69	1 001	72	205	724
6 rooms	1 120	490	395	272	123	95	26	69	630	50	143	437
7 rooms	603	284	215	147	68	69	20	49	319	33	69	217
8 rooms	355	177	133	91	42	44	15	29	178	15	33	130
9 or more rooms	260	128	97	73	24	31	11	20	132	10	19	103
Median	5.4	5.9	5.8	5.9	5.8	6.0	6.1	6.0	5.2	5.3	5.3	5.2
Renter-occupied housing units	**6 579**	**4 028**	**3 235**	**2 744**	**491**	**793**	**248**	**545**	**2 551**	**440**	**690**	**1 421**
1 room	158	134	117	105	12	17	6	11	24	7	5	12
2 rooms	370	246	197	162	35	49	15	34	124	15	41	68
3 rooms	964	627	506	432	74	121	40	81	337	75	104	158
4 rooms	1 731	1 248	994	807	187	254	86	168	483	91	131	261
5 rooms	1 801	994	790	680	110	204	53	151	807	142	213	452
6 rooms	964	495	407	361	46	88	28	60	469	65	135	269
7 rooms	364	178	139	124	15	39	12	27	186	25	47	114
8 rooms	134	53	43	35	8	10	4	6	81	13	9	59
9 or more rooms	93	53	42	38	4	11	4	7	40	7	5	28
Median	4.5	4.3	4.3	4.3	4.2	4.3	4.2	4.4	4.9	4.7	4.8	5.0
PERSONS IN UNIT												
Owner-occupied housing units	**4 936**	**1 795**	**1 412**	**973**	**439**	**383**	**115**	**268**	**3 141**	**249**	**624**	**2 268**
1 person	685	192	140	108	32	52	18	34	493	45	95	353
2 persons	1 286	496	395	255	140	101	38	63	790	62	162	566
3 persons	893	350	287	202	85	63	14	49	543	48	101	394
4 persons	969	386	300	205	95	86	23	63	583	52	105	426
5 persons	618	235	176	121	55	59	16	43	383	13	87	283
6 persons	284	85	72	54	18	13	3	10	199	18	44	137
7 or more persons	201	51	42	28	14	9	3	6	150	11	30	109
Median	3.06	3.10	3.10	3.11	3.06	3.11	2.61	3.26	3.03	2.86	3.04	3.05
Renter-occupied housing units	**6 579**	**4 028**	**3 235**	**2 744**	**491**	**793**	**248**	**545**	**2 551**	**440**	**690**	**1 421**
1 person	1 403	935	754	623	131	181	51	130	468	75	151	242
2 persons	1 573	1 071	860	712	148	211	70	141	502	101	123	278
3 persons	1 268	784	626	540	86	158	48	110	484	86	124	274
4 persons	1 043	604	472	398	74	132	40	92	439	80	115	244
5 persons	672	371	295	257	38	76	24	52	301	47	87	167
6 persons	363	148	129	120	9	19	7	12	215	33	49	133
7 or more persons	257	115	99	94	5	16	8	8	142	18	41	83
Median	2.75	2.51	2.51	2.57	2.27	2.53	2.56	2.51	3.13	3.01	3.07	3.20
PERSONS PER ROOM												
Owner-occupied housing units	**4 936**	**1 795**	**1 412**	**973**	**439**	**383**	**115**	**268**	**3 141**	**249**	**624**	**2 268**
0.50 or less	2 504	969	758	521	237	211	70	141	1 535	134	298	1 103
0.51 to 0.75	1 108	446	357	239	118	89	24	65	662	51	123	488
0.76 to 1.00	955	320	247	176	71	73	18	55	635	40	144	451
1.01 to 1.50	293	53	44	33	11	9	3	6	240	19	41	180
1.51 or more	76	7	6	4	2	1	–	1	69	5	18	46
Mean	.58	.54	.54	.54	.54	.52	.48	.53	.61	.57	.62	.61
Renter-occupied housing units	**6 579**	**4 028**	**3 235**	**2 744**	**491**	**793**	**248**	**545**	**2 551**	**440**	**690**	**1 421**
0.50 or less	2 776	1 785	1 421	1 175	246	364	109	255	991	160	266	565
0.51 to 0.75	1 541	944	754	645	109	190	57	133	597	122	165	310
0.76 to 1.00	1 660	970	778	666	112	192	64	128	690	112	199	379
1.01 to 1.50	469	238	201	184	17	37	14	23	231	38	51	142
1.51 or more	133	91	81	74	7	10	4	6	42	8	9	25
Mean	.67	.65	.65	.66	.61	.63	.66	.62	.69	.68	.70	.69

TIPSII [UPF] GH155 CENSUS90 72583600 06/22/92 5:25 PM MACHINE: C DATA:CENSUS90*H1TIPSDA55. 06/19/92 14:06:28 TAPE: NONE FRAME: 134
TSF:CENSUS90*92. 06/19/92 14:08:03 UTF:CENSUS90*93. 06/19/92 14:08:03 META:CENSUS90*H1TABLES55. 06/19/92 14:27:03

Table 19. **Occupancy, Structural, and Utilization Characteristics of Housing Units With an Asian or Pacific Islander Householder: 1990**

[For definitions of terms and meanings of symbols, see text]

State Urban and Rural and Size of Place	The State	Urban							Rural			
			Inside urbanized area			Outside urbanized area						
		Total	Total	Central place	Urban fringe	Total	Place of 10,000 or more	Place of 2,500 to 9,999	Total	Place of 1,000 to 2,499	Place of less than 1,000	Other rural
Occupied housing units	**12 284**	**11 690**	**10 561**	**8 455**	**2 106**	**1 129**	**756**	**373**	**594**	**106**	**38**	**450**
POPULATION												
Persons in occupied housing units	46 594	44 502	40 093	33 003	7 090	4 409	3 146	1 263	2 092	335	117	1 640
Per occupied housing unit	3.79	3.81	3.80	3.90	3.37	3.91	4.16	3.39	3.52	3.16	3.08	3.64
Owner-occupied housing units	14 862	13 489	12 102	7 225	4 877	1 387	702	685	1 373	182	64	1 127
Per owner-occupied housing unit	3.85	3.89	3.92	4.04	3.75	3.70	3.73	3.66	3.46	3.31	3.37	3.49
Renter-occupied housing units	31 732	31 013	27 991	25 778	2 213	3 022	2 444	578	719	153	53	513
Per renter-occupied housing unit	3.77	3.77	3.75	3.87	2.75	4.01	4.30	3.11	3.65	3.00	2.79	4.04
TENURE												
Owner-occupied housing units	3 861	3 464	3 089	1 789	1 300	375	188	187	397	55	19	323
Percent of occupied housing units	31.4	29.6	29.2	21.2	61.7	33.2	24.9	50.1	66.8	51.9	50.0	71.8
Renter-occupied housing units	8 423	8 226	7 472	6 666	806	754	568	186	197	51	19	127
UNITS IN STRUCTURE												
Occupied housing units	**12 284**	**11 690**	**10 561**	**8 455**	**2 106**	**1 129**	**756**	**373**	**594**	**106**	**38**	**450**
1, detached	4 098	3 656	3 197	1 986	1 211	459	241	218	442	66	23	353
1, attached	559	546	489	397	92	57	45	12	13	3	–	10
2	2 058	2 024	1 843	1 719	124	181	134	47	34	10	4	20
3 or 4	1 176	1 161	1 052	963	89	109	81	28	15	4	5	6
5 to 9	1 150	1 131	1 025	869	156	106	84	22	19	10	2	7
10 to 19	1 072	1 058	924	786	138	134	101	33	14	8	1	5
20 to 49	1 111	1 105	1 073	874	199	32	29	3	6	–	1	5
50 or more	780	780	762	710	52	18	18	–	–	–	–	–
Mobile home or trailer	86	48	29	17	12	19	15	4	38	3	2	33
Other	194	181	167	134	33	14	8	6	13	2	–	11
ROOMS												
Owner-occupied housing units	**3 861**	**3 464**	**3 089**	**1 789**	**1 300**	**375**	**188**	**187**	**397**	**55**	**19**	**323**
1 room	11	9	6	5	1	3	2	1	2	1	–	1
2 rooms	59	52	44	37	7	8	5	3	7	1	–	6
3 rooms	265	247	217	167	50	30	15	15	18	4	–	14
4 rooms	370	321	285	195	90	36	22	14	49	6	3	40
5 rooms	692	630	575	412	163	55	23	32	62	11	2	49
6 rooms	704	649	582	354	228	67	32	35	55	9	2	44
7 rooms	610	542	488	258	230	54	30	24	68	10	6	52
8 rooms	491	442	396	185	211	46	21	25	49	4	2	43
9 or more rooms	659	572	496	176	320	76	38	38	87	9	4	74
Median	6.3	6.2	6.2	5.7	7.0	6.3	6.3	6.3	6.6	6.0	6.9	6.6
Renter-occupied housing units	**8 423**	**8 226**	**7 472**	**6 666**	**806**	**754**	**568**	**186**	**197**	**51**	**19**	**127**
1 room	1 071	1 063	1 015	948	67	48	40	8	8	2	–	6
2 rooms	1 465	1 448	1 338	1 202	136	110	85	25	17	4	3	10
3 rooms	1 814	1 784	1 643	1 429	214	141	100	41	30	4	2	24
4 rooms	1 785	1 731	1 520	1 285	235	211	158	53	54	16	9	29
5 rooms	1 279	1 243	1 119	1 025	94	124	95	29	36	11	3	22
6 rooms	630	607	533	490	43	74	54	20	23	7	1	15
7 rooms	231	218	190	180	10	28	22	6	13	4	–	9
8 rooms	81	74	63	58	5	11	7	4	7	1	–	6
9 or more rooms	67	58	51	49	2	7	7	–	9	2	1	6
Median	3.4	3.4	3.3	3.3	3.4	3.9	3.9	3.9	4.3	4.5	4.0	4.3
PERSONS IN UNIT												
Owner-occupied housing units	**3 861**	**3 464**	**3 089**	**1 789**	**1 300**	**375**	**188**	**187**	**397**	**55**	**19**	**323**
1 person	326	285	241	158	83	44	26	18	41	10	1	30
2 persons	685	580	521	324	197	59	28	31	105	10	6	89
3 persons	698	635	571	303	268	64	33	31	63	12	2	49
4 persons	1 011	922	822	408	414	100	46	54	89	10	6	73
5 persons	522	471	413	219	194	58	27	31	51	5	3	43
6 persons	282	255	231	143	88	24	8	16	27	5	1	21
7 or more persons	337	316	290	234	56	26	20	6	21	3	–	18
Median	3.72	3.75	3.76	3.77	3.75	3.70	3.65	3.75	3.33	3.13	3.58	3.37
Renter-occupied housing units	**8 423**	**8 226**	**7 472**	**6 666**	**806**	**754**	**568**	**186**	**197**	**51**	**19**	**127**
1 person	1 773	1 736	1 587	1 350	237	149	96	53	37	14	4	19
2 persons	1 709	1 666	1 522	1 304	218	144	102	42	43	8	6	29
3 persons	1 232	1 199	1 103	966	137	96	71	25	33	10	4	19
4 persons	1 049	1 020	915	804	111	105	81	24	29	8	3	18
5 persons	675	654	596	559	37	58	43	15	21	9	–	12
6 persons	563	553	498	477	21	55	42	13	10	1	1	8
7 or more persons	1 422	1 398	1 251	1 206	45	147	133	14	24	1	1	22
Median	3.09	3.09	3.07	3.20	2.26	3.38	3.69	2.45	3.06	2.85	2.42	3.32
PERSONS PER ROOM												
Owner-occupied housing units	**3 861**	**3 464**	**3 089**	**1 789**	**1 300**	**375**	**188**	**187**	**397**	**55**	**19**	**323**
0.50 or less	1 912	1 680	1 482	749	733	198	106	92	232	32	12	188
0.51 to 0.75	828	748	676	359	317	72	28	44	80	11	2	67
0.76 to 1.00	613	560	497	338	159	63	29	34	53	6	4	43
1.01 to 1.50	311	295	270	200	70	25	13	12	16	2	1	13
1.51 or more	197	181	164	143	21	17	12	5	16	4	–	12
Mean	.60	.61	.61	.68	.53	.57	.58	.56	.52	.54	.48	.52
Renter-occupied housing units	**8 423**	**8 226**	**7 472**	**6 666**	**806**	**754**	**568**	**186**	**197**	**51**	**19**	**127**
0.50 or less	1 744	1 667	1 480	1 175	305	187	112	75	77	23	9	45
0.51 to 0.75	1 015	981	878	724	154	103	73	30	34	9	6	19
0.76 to 1.00	2 419	2 385	2 192	2 016	176	193	154	39	34	11	2	21
1.01 to 1.50	1 429	1 405	1 279	1 200	79	126	103	23	24	6	2	16
1.51 or more	1 816	1 788	1 643	1 551	92	145	126	19	28	2	–	26
Mean	1.07	1.08	1.08	1.12	.80	1.02	1.10	.79	.80	.64	.67	.88

TIPSII [UPF] GH155 CENSUS90 72583600 06/22/92 5:25 PM MACHINE: C DATA:CENSUS90*H1TIPSDA55. 06/19/92 14:06:28 TAPE: NONE FRAME: 135
TSF:CENSUS90*92. 06/19/92 14:08:03 UTF:CENSUS90*93. 06/19/92 14:08:03 META:CENSUS90*H1TABLES55. 06/19/92 14:27:03

Table 20. **Occupancy, Structural, and Utilization Characteristics of Housing Units With an Hispanic Origin Householder: 1990**

[Householders of Hispanic origin may be of any race. For definitions of terms and meanings of symbols, see text]

State Urban and Rural and Size of Place	The State	Urban							Rural			
			Inside urbanized area			Outside urbanized area						
		Total	Total	Central place	Urban fringe	Total	Place of 10,000 or more	Place of 2,500 to 9,999	Total	Place of 1,000 to 2,499	Place of less than 1,000	Other rural
Occupied housing units	**24 165**	**21 890**	**19 972**	**17 125**	**2 847**	**1 918**	**767**	**1 151**	**2 275**	**499**	**241**	**1 535**
POPULATION												
Persons in occupied housing units	81 539	73 755	67 374	58 787	8 587	6 381	2 494	3 887	7 784	1 688	825	5 271
Per occupied housing unit	3.37	3.37	3.37	3.43	3.02	3.33	3.25	3.38	3.42	3.38	3.42	3.43
Owner-occupied housing units	34 294	29 433	26 571	21 414	5 157	2 862	1 068	1 794	4 861	953	405	3 503
Per owner-occupied housing unit	3.64	3.68	3.68	3.78	3.33	3.63	3.48	3.73	3.40	3.58	3.35	3.36
Renter-occupied housing units	47 245	44 322	40 803	37 373	3 430	3 519	1 426	2 093	2 923	735	420	1 768
Per renter-occupied housing unit	3.21	3.19	3.20	3.26	2.64	3.11	3.10	3.12	3.46	3.15	3.50	3.59
TENURE												
Owner-occupied housing units	9 430	8 001	7 213	5 665	1 548	788	307	481	1 429	266	121	1 042
Percent of occupied housing units	39.0	36.6	36.1	33.1	54.4	41.1	40.0	41.8	62.8	53.3	50.2	67.9
Renter-occupied housing units	14 735	13 889	12 759	11 460	1 299	1 130	460	670	846	233	120	493
UNITS IN STRUCTURE												
Occupied housing units	**24 165**	**21 890**	**19 972**	**17 125**	**2 847**	**1 918**	**767**	**1 151**	**2 275**	**499**	**241**	**1 535**
1, detached	9 750	8 212	7 356	5 874	1 482	856	341	515	1 538	297	146	1 095
1, attached	1 152	1 096	1 023	874	149	73	35	38	56	12	5	39
2	5 512	5 320	4 975	4 701	274	345	144	201	192	67	28	97
3 or 4	2 329	2 250	2 073	1 912	161	177	65	112	79	37	14	28
5 to 9	1 538	1 484	1 321	1 072	249	163	56	107	54	31	10	13
10 to 19	1 219	1 185	1 067	867	200	118	61	57	34	14	8	12
20 to 49	1 216	1 204	1 151	972	179	53	15	38	12	5	1	6
50 or more	529	528	517	462	55	11	5	6	1	1	–	–
Mobile home or trailer	471	199	118	52	66	81	33	48	272	27	25	220
Other	449	412	371	339	32	41	12	29	37	8	4	25
ROOMS												
Owner-occupied housing units	**9 430**	**8 001**	**7 213**	**5 665**	**1 548**	**788**	**307**	**481**	**1 429**	**266**	**121**	**1 042**
1 room	19	17	17	9	8	–	–	–	2	–	–	2
2 rooms	136	114	105	90	15	9	3	6	22	2	2	18
3 rooms	371	325	291	256	35	34	12	22	46	7	4	35
4 rooms	883	710	632	523	109	78	30	48	173	35	16	122
5 rooms	2 376	2 062	1 854	1 519	335	208	80	128	314	65	31	218
6 rooms	2 355	2 021	1 846	1 429	417	175	71	104	334	81	26	227
7 rooms	1 600	1 360	1 213	913	300	147	58	89	240	41	9	190
8 rooms	875	721	645	472	173	76	32	44	154	20	13	121
9 or more rooms	815	671	610	454	156	61	21	40	144	15	20	109
Median	5.9	5.9	5.9	5.8	6.2	5.9	5.9	5.9	6.0	5.8	5.8	6.1
Renter-occupied housing units	**14 735**	**13 889**	**12 759**	**11 460**	**1 299**	**1 130**	**460**	**670**	**846**	**233**	**120**	**493**
1 room	813	798	757	719	38	41	12	29	15	6	1	8
2 rooms	1 400	1 333	1 241	1 131	110	92	30	62	67	23	9	35
3 rooms	2 499	2 401	2 211	1 964	247	190	65	125	98	32	18	48
4 rooms	3 715	3 465	3 133	2 681	452	332	132	200	250	76	29	145
5 rooms	3 603	3 424	3 158	2 868	290	266	126	140	179	49	30	100
6 rooms	1 722	1 609	1 486	1 390	96	123	58	65	113	30	14	69
7 rooms	616	548	495	458	37	53	23	30	68	8	14	46
8 rooms	233	200	179	162	17	21	11	10	33	7	3	23
9 or more rooms	134	111	99	87	12	12	3	9	23	2	2	19
Median	4.2	4.2	4.2	4.2	4.1	4.2	4.4	4.1	4.5	4.2	4.6	4.6
PERSONS IN UNIT												
Owner-occupied housing units	**9 430**	**8 001**	**7 213**	**5 665**	**1 548**	**788**	**307**	**481**	**1 429**	**266**	**121**	**1 042**
1 person	920	766	689	554	135	77	29	48	154	32	18	104
2 persons	2 003	1 656	1 497	1 111	386	159	71	88	347	59	29	259
3 persons	1 741	1 462	1 321	982	339	141	62	79	279	39	23	217
4 persons	2 107	1 792	1 609	1 239	370	183	64	119	315	55	24	236
5 persons	1 371	1 185	1 050	842	208	135	46	89	186	40	11	135
6 persons	691	603	549	473	76	54	25	29	88	28	7	53
7 or more persons	597	537	498	464	34	39	10	29	60	13	9	38
Median	3.52	3.57	3.56	3.65	3.25	3.59	3.36	3.71	3.27	3.55	3.09	3.23
Renter-occupied housing units	**14 735**	**13 889**	**12 759**	**11 460**	**1 299**	**1 130**	**460**	**670**	**846**	**233**	**120**	**493**
1 person	3 084	2 944	2 698	2 364	334	246	97	149	140	51	20	69
2 persons	3 078	2 899	2 651	2 283	368	248	99	149	179	55	25	99
3 persons	2 761	2 627	2 434	2 166	268	193	78	115	134	34	18	82
4 persons	2 462	2 306	2 091	1 902	189	215	98	117	156	39	20	97
5 persons	1 698	1 574	1 451	1 368	83	123	49	74	124	34	22	68
6 persons	879	818	760	728	32	58	21	37	61	9	8	44
7 or more persons	773	721	674	649	25	47	18	29	52	11	7	34
Median	2.94	2.92	2.92	3.00	2.36	2.87	2.94	2.82	3.28	2.81	3.33	3.46
PERSONS PER ROOM												
Owner-occupied housing units	**9 430**	**8 001**	**7 213**	**5 665**	**1 548**	**788**	**307**	**481**	**1 429**	**266**	**121**	**1 042**
0.50 or less	4 418	3 653	3 283	2 434	849	370	158	212	765	126	71	568
0.51 to 0.75	2 221	1 940	1 766	1 358	408	174	66	108	281	49	18	214
0.76 to 1.00	1 917	1 624	1 460	1 222	238	164	60	104	293	68	26	199
1.01 to 1.50	586	514	463	422	41	51	17	34	72	20	5	47
1.51 or more	288	270	241	229	12	29	6	23	18	3	1	14
Mean	.60	.61	.61	.63	.53	.60	.57	.62	.55	.61	.53	.54
Renter-occupied housing units	**14 735**	**13 889**	**12 759**	**11 460**	**1 299**	**1 130**	**460**	**670**	**846**	**233**	**120**	**493**
0.50 or less	5 067	4 758	4 322	3 710	612	436	180	256	309	99	43	167
0.51 to 0.75	3 048	2 862	2 627	2 324	303	235	96	139	186	45	27	114
0.76 to 1.00	3 965	3 765	3 478	3 200	278	287	132	155	200	54	31	115
1.01 to 1.50	1 470	1 378	1 278	1 214	64	100	38	62	92	18	10	64
1.51 or more	1 185	1 126	1 054	1 012	42	72	14	58	59	17	9	33
Mean	.76	.77	.77	.78	.64	.73	.69	.75	.73	.73	.74	.73

TIPSII [UPF] GH155 CENSUS90 72583600 06/22/92 5:25 PM MACHINE: C DATA:CENSUS90*H1TIPSDA55. 06/19/92 14:06:28 TAPE: NONE FRAME: 136
TSF:CENSUS90*92. 06/19/92 14:08:03 UTF:CENSUS90*93. 06/19/92 14:08:03 META:CENSUS90*H1TABLES55. 06/19/92 14:27:03

Table 21. **Occupancy, Structural, and Utilization Characteristics of Housing Units With a White, Not of Hispanic Origin Householder: 1990**

[For definitions of terms and meanings of symbols, see text]

State Urban and Rural and Size of Place	The State	Urban							Rural			
			Inside urbanized area			Outside urbanized area						
		Total	Total	Central place	Urban fringe	Total	Place of 10,000 or more	Place of 2,500 to 9,999	Total	Place of 1,000 to 2,499	Place of less than 1,000	Other rural
Occupied housing units	**1 699 718**	**1 117 769**	**836 846**	**513 939**	**322 907**	**280 923**	**110 081**	**170 842**	**581 949**	**93 351**	**51 396**	**437 202**
POPULATION												
Persons in occupied housing units	4 366 449	2 739 001	2 040 811	1 210 223	830 588	698 190	271 446	426 744	1 627 448	235 367	128 816	1 263 265
Per occupied housing unit	2.57	2.45	2.44	2.35	2.57	2.49	2.47	2.50	2.80	2.52	2.51	2.89
Owner-occupied housing units	3 248 530	1 888 423	1 401 360	759 515	641 845	487 063	182 438	304 625	1 360 107	179 362	99 068	1 081 677
Per owner-occupied housing unit	2.77	2.70	2.70	2.60	2.82	2.70	2.68	2.71	2.86	2.68	2.63	2.92
Renter-occupied housing units	1 117 919	850 578	639 451	450 708	188 743	211 127	89 008	122 119	267 341	56 005	29 748	181 588
Per renter-occupied housing unit	2.13	2.03	2.01	2.03	1.97	2.10	2.12	2.09	2.51	2.12	2.17	2.73
TENURE												
Owner-occupied housing units	1 174 655	699 330	518 965	291 632	227 333	180 365	67 999	112 366	475 325	66 879	37 703	370 743
Percent of occupied housing units	69.1	62.6	62.0	56.7	70.4	64.2	61.8	65.8	81.7	71.6	73.4	84.8
Renter-occupied housing units	525 063	418 439	317 881	222 307	95 574	100 558	42 082	58 476	106 624	26 472	13 693	66 459
UNITS IN STRUCTURE												
Occupied housing units	**1 699 718**	**1 117 769**	**836 846**	**513 939**	**322 907**	**280 923**	**110 081**	**170 842**	**581 949**	**93 351**	**51 396**	**437 202**
1, detached	1 147 243	666 170	485 743	274 630	211 113	180 427	67 843	112 584	481 073	67 889	38 167	375 017
1, attached	39 119	33 849	28 092	16 506	11 586	5 757	2 435	3 322	5 270	1 196	444	3 630
2	153 215	134 200	102 950	78 317	24 633	31 250	13 724	17 526	19 015	6 721	2 781	9 513
3 or 4	63 029	55 629	42 883	32 532	10 351	12 746	4 946	7 800	7 400	3 499	1 562	2 339
5 to 9	66 849	60 442	46 138	28 355	17 783	14 304	5 422	8 882	6 407	3 447	1 662	1 298
10 to 19	55 657	49 700	38 275	23 733	14 542	11 425	5 254	6 171	5 957	3 039	1 658	1 260
20 to 49	52 613	50 484	42 066	26 639	15 427	8 418	3 644	4 774	2 129	1 426	295	408
50 or more	35 808	35 302	30 376	22 592	7 784	4 926	3 183	1 743	506	148	68	290
Mobile home or trailer	67 633	19 497	10 835	4 351	6 484	8 662	2 650	6 012	48 136	4 658	3 939	39 539
Other	18 552	12 496	9 488	6 284	3 204	3 008	980	2 028	6 056	1 328	820	3 908
ROOMS												
Owner-occupied housing units	**1 174 655**	**699 330**	**518 965**	**291 632**	**227 333**	**180 365**	**67 999**	**112 366**	**475 325**	**66 879**	**37 703**	**370 743**
1 room	844	222	166	111	55	56	20	36	622	31	34	557
2 rooms	3 642	1 460	1 101	677	424	359	117	242	2 182	200	166	1 816
3 rooms	18 757	8 344	6 072	3 653	2 419	2 272	822	1 450	10 413	1 201	814	8 398
4 rooms	118 646	66 805	49 477	32 408	17 069	17 328	6 537	10 791	51 841	7 644	4 782	39 415
5 rooms	284 143	179 718	137 215	86 752	50 463	42 503	16 446	26 057	104 425	16 323	9 147	78 955
6 rooms	294 576	182 907	135 707	76 564	59 143	47 200	18 094	29 106	111 669	16 871	9 366	85 432
7 rooms	211 007	124 968	90 812	45 216	45 596	34 156	12 747	21 409	86 039	12 087	6 534	67 418
8 rooms	130 664	73 713	53 411	25 172	28 239	20 302	7 351	12 951	56 951	7 093	3 916	45 942
9 or more rooms	112 376	61 193	45 004	21 079	23 925	16 189	5 865	10 324	51 183	5 429	2 944	42 810
Median	6.0	6.0	6.0	5.8	6.2	6.1	6.1	6.1	6.1	6.0	5.9	6.2
Renter-occupied housing units	**525 063**	**418 439**	**317 881**	**222 307**	**95 574**	**100 558**	**42 082**	**58 476**	**106 624**	**26 472**	**13 693**	**66 459**
1 room	14 478	13 339	11 299	8 989	2 310	2 040	1 023	1 017	1 139	436	137	566
2 rooms	36 683	31 912	24 847	18 251	6 596	7 065	2 896	4 169	4 771	1 936	1 086	1 749
3 rooms	104 191	90 386	68 902	47 286	21 616	21 484	8 939	12 545	13 805	5 573	2 912	5 320
4 rooms	164 678	137 505	103 416	69 796	33 620	34 089	14 104	19 985	27 173	8 588	3 788	14 797
5 rooms	108 738	87 333	67 863	47 703	20 160	19 470	8 304	11 166	21 405	4 750	2 573	14 082
6 rooms	50 963	35 492	26 348	19 312	7 036	9 144	3 846	5 298	15 471	2 704	1 522	11 245
7 rooms	23 578	13 054	8 986	6 490	2 496	4 068	1 671	2 397	10 524	1 342	881	8 301
8 rooms	12 086	5 242	3 446	2 490	956	1 796	728	1 068	6 844	672	473	5 699
9 or more rooms	9 668	4 176	2 774	1 990	784	1 402	571	831	5 492	471	321	4 700
Median	4.2	4.0	4.0	4.0	4.0	4.1	4.1	4.1	4.8	4.1	4.2	5.3
PERSONS IN UNIT												
Owner-occupied housing units	**1 174 655**	**699 330**	**518 965**	**291 632**	**227 333**	**180 365**	**67 999**	**112 366**	**475 325**	**66 879**	**37 703**	**370 743**
1 person	202 390	128 956	93 622	60 599	33 023	35 334	13 324	22 010	73 434	13 425	8 406	51 603
2 persons	415 481	247 934	185 211	105 551	79 660	62 723	24 008	38 715	167 547	23 746	13 319	130 482
3 persons	207 243	124 923	94 850	51 031	43 819	30 073	11 436	18 637	82 320	10 756	5 785	65 779
4 persons	213 102	125 877	93 287	47 877	45 410	32 590	12 085	20 505	87 225	11 478	5 948	69 799
5 persons	95 761	52 149	37 930	19 289	18 641	14 219	5 194	9 025	43 612	5 390	3 054	35 168
6 persons	29 021	14 304	10 285	5 218	5 067	4 019	1 445	2 574	14 717	1 541	870	12 306
7 or more persons	11 657	5 187	3 780	2 067	1 713	1 407	507	900	6 470	543	321	5 606
Median	2.43	2.39	2.40	2.31	2.52	2.37	2.36	2.38	2.48	2.34	2.28	2.55
Renter-occupied housing units	**525 063**	**418 439**	**317 881**	**222 307**	**95 574**	**100 558**	**42 082**	**58 476**	**106 624**	**26 472**	**13 693**	**66 459**
1 person	216 291	181 947	138 856	97 397	41 459	43 091	17 749	25 342	34 344	11 505	6 051	16 788
2 persons	154 619	125 813	97 675	66 615	31 060	28 138	12 060	16 078	28 806	7 058	3 293	18 455
3 persons	72 071	55 295	41 372	29 279	12 093	13 923	5 759	8 164	16 776	3 666	1 852	11 258
4 persons	50 085	35 305	25 613	18 255	7 358	9 692	3 963	5 729	14 780	2 584	1 431	10 765
5 persons	21 390	13 697	9 814	7 209	2 605	3 883	1 703	2 180	7 693	1 136	716	5 841
6 persons	7 186	4 346	3 064	2 347	717	1 282	574	708	2 840	370	243	2 227
7 or more persons	3 421	2 036	1 487	1 205	282	549	274	275	1 385	153	107	1 125
Median	1.80	1.72	1.71	1.71	1.70	1.76	1.77	1.74	2.16	1.75	1.74	2.39
PERSONS PER ROOM												
Owner-occupied housing units	**1 174 655**	**699 330**	**518 965**	**291 632**	**227 333**	**180 365**	**67 999**	**112 366**	**475 325**	**66 879**	**37 703**	**370 743**
0.50 or less	829 249	503 624	373 585	211 511	162 074	130 039	49 332	80 707	325 625	47 631	26 976	251 018
0.51 to 0.75	224 304	130 411	96 747	51 969	44 778	33 664	12 675	20 989	93 893	12 325	6 685	74 883
0.76 to 1.00	108 435	59 756	44 508	25 628	18 880	15 248	5 521	9 727	48 679	6 278	3 597	38 804
1.01 to 1.50	11 041	4 972	3 708	2 276	1 432	1 264	430	834	6 069	571	385	5 113
1.51 or more	1 626	567	417	248	169	150	41	109	1 059	74	60	925
Mean	.44	.43	.43	.43	.44	.43	.43	.43	.45	.43	.43	.46
Renter-occupied housing units	**525 063**	**418 439**	**317 881**	**222 307**	**95 574**	**100 558**	**42 082**	**58 476**	**106 624**	**26 472**	**13 693**	**66 459**
0.50 or less	352 440	283 819	215 826	148 928	66 898	67 993	28 099	39 894	68 621	18 171	9 304	41 146
0.51 to 0.75	94 304	73 102	54 856	38 414	16 442	18 246	7 734	10 512	21 202	4 551	2 398	14 253
0.76 to 1.00	67 040	53 073	40 859	30 143	10 716	12 214	5 363	6 851	13 967	3 153	1 667	9 147
1.01 to 1.50	8 483	6 209	4 541	3 407	1 134	1 668	684	984	2 274	466	272	1 536
1.51 or more	2 796	2 236	1 799	1 415	384	437	202	235	560	131	52	377
Mean	.49	.49	.49	.50	.48	.50	.50	.49	.49	.49	.48	.49

TIPSII [UPF] GH155 CENSUS90 72583600 06/22/92 5:25 PM MACHINE: C DATA:CENSUS90*H1TIPSDA55. 06/19/92 14:06:28 TAPE: NONE FRAME: 137
TSF:CENSUS90*92. 06/19/92 14:08:03 UTF:CENSUS90*93. 06/19/92 14:08:03 META:CENSUS90*H1TABLES55. 06/19/92 14:27:03

Table 22. Age of Householder and Financial Characteristics of Housing Units With a White Householder: 1990

[For definitions of terms and meanings of symbols, see text]

State Urban and Rural and Size of Place	The State	Urban							Rural			
		Total	Inside urbanized area			Outside urbanized area			Total	Place of 1,000 to 2,499	Place of less than 1,000	Other rural
			Total	Central place	Urban fringe	Total	Place of 10,000 or more	Place of 2,500 to 9,999				
Occupied housing units	**1 712 217**	**1 128 769**	**846 728**	**521 892**	**324 836**	**282 041**	**110 530**	**171 511**	**583 448**	**93 670**	**51 564**	**438 214**
AGE OF HOUSEHOLDER												
Owner-occupied housing units	**1 180 437**	**704 106**	**523 211**	**294 760**	**228 451**	**180 895**	**68 203**	**112 692**	**476 331**	**67 059**	**37 801**	**371 471**
Under 25 years	13 245	7 058	4 771	3 083	1 688	2 287	813	1 474	6 187	980	657	4 550
25 to 34 years	184 748	111 460	82 244	47 003	35 241	29 216	10 618	18 598	73 288	10 617	5 862	56 809
35 to 44 years	278 513	165 492	124 708	67 379	57 329	40 784	15 374	25 410	113 021	14 565	7 256	91 200
45 to 54 years	207 955	119 401	91 113	46 927	44 186	28 288	10 727	17 561	88 554	10 311	5 496	72 747
55 to 64 years	193 211	115 370	88 018	47 584	40 434	27 352	10 719	16 633	77 841	10 080	5 681	62 080
65 to 74 years	177 589	107 455	78 791	47 387	31 404	28 664	10 945	17 719	70 134	11 074	6 718	52 342
75 years and over	125 176	77 870	53 566	35 397	18 169	24 304	9 007	15 297	47 306	9 432	6 131	31 743
Renter-occupied housing units	**531 780**	**424 663**	**323 517**	**227 132**	**96 385**	**101 146**	**42 327**	**58 819**	**107 117**	**26 611**	**13 763**	**66 743**
Under 25 years	79 810	67 808	51 509	39 924	11 585	16 299	8 218	8 081	12 002	3 181	1 592	7 229
25 to 34 years	177 880	140 379	109 368	75 514	33 854	31 011	12 933	18 078	37 501	7 901	3 961	25 639
35 to 44 years	92 121	71 615	55 693	38 086	17 607	15 922	6 388	9 534	20 506	4 231	2 044	14 231
45 to 54 years	43 716	34 225	26 460	18 016	8 444	7 765	3 101	4 664	9 491	2 085	1 070	6 336
55 to 64 years	34 792	28 037	21 591	14 990	6 601	6 446	2 555	3 891	6 755	1 792	917	4 046
65 to 74 years	42 831	34 402	25 330	17 349	7 981	9 072	3 550	5 522	8 429	2 710	1 494	4 225
75 years and over	60 630	48 197	33 566	23 253	10 313	14 631	5 582	9 049	12 433	4 711	2 685	5 037
HOUSEHOLDER 65 YEARS AND OVER												
Occupied housing units	**406 226**	**267 924**	**191 253**	**123 386**	**67 867**	**76 671**	**29 084**	**47 587**	**138 302**	**27 927**	**17 028**	**93 347**
1-person households	187 919	133 274	92 699	63 127	29 572	40 575	15 141	25 434	54 645	14 343	8 952	31 350
Mean number of persons per room	.32	.32	.32	.32	.32	.30	.31	.30	.31	.30	.30	.32
Units in structure:												
1, detached or attached	283 207	169 507	119 151	74 195	44 956	50 356	18 716	31 640	113 700	20 108	12 536	81 056
2 or more	103 692	90 639	67 043	46 482	20 561	23 596	9 443	14 153	13 053	6 579	3 474	3 000
Mobile home, trailer, or other	19 327	7 778	5 059	2 709	2 350	2 719	925	1 794	11 549	1 240	1 018	9 291
Specified owner	222 132	152 084	107 377	66 754	40 623	44 707	16 686	28 021	70 048	17 641	10 679	41 728
Mean value (dollars)	60 800	62 900	67 200	56 900	84 100	52 700	53 400	52 300	56 300	50 600	42 300	62 300
Specified renter	99 567	82 111	58 571	40 395	18 176	23 540	9 066	14 474	17 456	7 343	4 105	6 008
Mean contract rent (dollars)	315	333	361	334	421	264	285	251	217	220	186	241
VALUE												
Specified owner-occupied housing units	**891 522**	**598 318**	**443 235**	**246 149**	**197 086**	**155 083**	**58 774**	**96 309**	**293 204**	**56 841**	**30 225**	**206 138**
Less than $20,000	17 246	6 209	3 341	2 837	504	2 868	781	2 087	11 037	2 015	2 801	6 221
$20,000 to $29,999	43 907	21 954	11 610	10 006	1 604	10 344	3 345	6 999	21 953	5 200	5 140	11 613
$30,000 to $39,999	88 562	54 636	32 176	27 142	5 034	22 460	8 808	13 652	33 926	8 738	6 313	18 875
$40,000 to $49,999	122 975	82 930	55 249	43 298	11 951	27 681	11 391	16 290	40 045	9 885	5 625	24 535
$50,000 to $59,999	136 897	96 565	70 465	49 789	20 676	26 100	10 133	15 967	40 332	9 548	4 116	26 668
$60,000 to $69,999	128 428	91 028	68 575	41 476	27 099	22 453	8 402	14 051	37 400	7 688	2 585	27 127
$70,000 to $79,999	100 735	70 900	54 600	26 672	27 928	16 300	6 158	10 142	29 835	5 182	1 512	23 141
$80,000 to $89,999	67 710	46 882	37 104	14 467	22 637	9 778	3 629	6 149	20 828	2 940	698	17 190
$90,000 to $99,999	49 939	34 677	28 746	9 405	19 341	5 931	2 187	3 744	15 262	1 749	390	13 123
$100,000 to $124,999	61 817	41 712	35 891	10 133	25 758	5 821	2 044	3 777	20 105	1 938	394	17 773
$125,000 to $149,999	32 097	22 115	19 483	5 111	14 372	2 632	976	1 656	9 982	867	183	8 932
$150,000 to $174,999	15 767	10 910	9 777	2 442	7 335	1 133	442	691	4 857	431	99	4 327
$175,000 to $199,999	8 428	5 934	5 377	1 238	4 139	557	193	364	2 494	212	42	2 240
$200,000 to $249,999	8 168	5 680	5 125	1 133	3 992	555	161	394	2 488	204	69	2 215
$250,000 to $299,999	3 881	2 685	2 462	483	1 979	223	69	154	1 196	107	55	1 034
$300,000 to $399,999	2 999	2 125	1 968	319	1 649	157	29	128	874	77	78	719
$400,000 to $499,999	991	717	675	109	566	42	12	30	274	27	43	204
$500,000 or more	975	659	611	89	522	48	14	34	316	33	82	201
Median (dollars)	62 700	63 900	67 000	57 800	81 700	54 900	54 400	55 200	59 800	52 400	41 400	65 600
Mean (dollars)	72 200	73 900	78 500	64 300	96 200	60 900	60 400	61 100	68 900	58 400	48 500	74 800
Owner-occupied mobile homes or trailers	**56 046**	**17 110**	**9 872**	**3 885**	**5 987**	**7 238**	**2 167**	**5 071**	**38 936**	**3 789**	**3 061**	**32 086**
Median (dollars)	15 300	12 900	13 500	12 300	14 300	12 200	11 700	12 400	16 900	12 600	11 700	18 200
Mean (dollars)	20 500	16 600	17 500	16 500	18 100	15 300	15 300	15 300	22 300	16 300	16 100	23 600
CONTRACT RENT												
Specified renter-occupied housing units	**505 692**	**421 906**	**321 575**	**226 043**	**95 532**	**100 331**	**42 021**	**58 310**	**83 786**	**26 197**	**13 358**	**44 231**
Less than $100	10 840	7 729	4 639	3 489	1 150	3 090	1 074	2 016	3 111	1 031	877	1 203
$100 to $149	27 313	20 115	12 406	9 915	2 491	7 709	2 965	4 744	7 198	2 647	1 785	2 766
$150 to $199	35 401	24 004	14 176	11 417	2 759	9 828	3 666	6 162	11 397	3 611	2 655	5 131
$200 to $249	51 944	37 462	23 600	19 070	4 530	13 862	5 103	8 759	14 482	4 772	2 735	6 975
$250 to $299	66 841	53 953	37 612	30 237	7 375	16 341	6 431	9 910	12 888	4 500	2 086	6 302
$300 to $349	70 611	60 709	46 064	34 955	11 109	14 645	6 540	8 105	9 902	3 283	1 163	5 456
$350 to $399	69 021	62 404	50 496	35 432	15 064	11 908	5 465	6 443	6 617	2 401	561	3 655
$400 to $449	52 334	48 431	39 611	26 221	13 390	8 820	4 312	4 508	3 903	1 238	220	2 445
$450 to $499	37 008	34 972	30 065	17 943	12 122	4 907	2 565	2 342	2 036	608	74	1 354
$500 to $549	22 290	21 070	18 568	11 306	7 262	2 502	1 066	1 436	1 220	301	68	851
$550 to $599	14 939	14 318	13 043	7 107	5 936	1 275	527	748	621	200	31	390
$600 to $649	10 432	9 921	8 890	5 218	3 672	1 031	456	575	511	142	31	338
$650 to $699	6 167	5 873	5 262	3 051	2 211	611	255	356	294	83	22	189
$700 to $749	3 502	3 330	3 014	1 710	1 304	316	159	157	172	48	6	118
$750 to $999	6 507	6 267	5 851	3 450	2 401	416	254	162	240	35	23	182
$1,000 or more	2 257	2 089	1 957	1 277	680	132	67	65	168	17	13	138
No cash rent	18 285	9 259	6 321	4 245	2 076	2 938	1 116	1 822	9 026	1 280	1 008	6 738
Median (dollars)	335	352	368	352	408	293	309	282	254	254	214	267
Mean (dollars)	350	365	384	367	423	304	317	295	269	265	224	287
MEALS INCLUDED IN RENT												
Specified renter-occupied housing units	**505 692**	**421 906**	**321 575**	**226 043**	**95 532**	**100 331**	**42 021**	**58 310**	**83 786**	**26 197**	**13 358**	**44 231**
With meals included in rent	3 861	3 412	2 892	2 154	738	520	254	266	449	174	91	184
No meals included in rent	483 546	409 235	312 362	219 644	92 718	96 873	40 651	56 222	74 311	24 743	12 259	37 309
No cash rent	18 285	9 259	6 321	4 245	2 076	2 938	1 116	1 822	9 026	1 280	1 008	6 738

TIPSII [UPF] GH155 CENSUS90 72583600 06/22/92 5:25 PM MACHINE: C DATA:CENSUS90*H1TIPSDA55. 06/19/92 14:06:28 TAPE: NONE FRAME: 138
TSF:CENSUS90*92. 06/19/92 14:08:03 UTF:CENSUS90*93. 06/19/92 14:08:03 META:CENSUS90*H1TABLES55. 06/19/92 14:27:03

Table 23. **Age of Householder and Financial Characteristics of Housing Units With a Black Householder: 1990**

[For definitions of terms and meanings of symbols, see text]

State Urban and Rural and Size of Place	The State	Urban							Rural			
			Inside urbanized area			Outside urbanized area						
		Total	Total	Central place	Urban fringe	Total	Place of 10,000 or more	Place of 2,500 to 9,999	Total	Place of 1,000 to 2,499	Place of less than 1,000	Other rural
Occupied housing units	**75 441**	**74 953**	**74 527**	**71 822**	**2 705**	**426**	**252**	**174**	**488**	**49**	**26**	**413**
AGE OF HOUSEHOLDER												
Owner-occupied housing units	**22 758**	**22 406**	**22 309**	**21 151**	**1 158**	**97**	**43**	**54**	**352**	**21**	**11**	**320**
Under 25 years	304	300	299	290	9	1	–	1	4	–	–	4
25 to 34 years	2 687	2 661	2 649	2 543	106	12	4	8	26	1	4	21
35 to 44 years	6 266	6 164	6 126	5 784	342	38	20	18	102	12	–	90
45 to 54 years	5 446	5 373	5 349	4 997	352	24	9	15	73	4	2	67
55 to 64 years	4 548	4 488	4 474	4 261	213	14	7	7	60	3	4	53
65 to 74 years	2 530	2 481	2 476	2 365	111	5	2	3	49	1	1	47
75 years and over	977	939	936	911	25	3	1	2	38	–	–	38
Renter-occupied housing units	**52 683**	**52 547**	**52 218**	**50 671**	**1 547**	**329**	**209**	**120**	**136**	**28**	**15**	**93**
Under 25 years	7 351	7 333	7 256	7 073	183	77	57	20	18	3	2	13
25 to 34 years	19 421	19 372	19 241	18 628	613	131	87	44	49	13	4	32
35 to 44 years	13 017	12 982	12 903	12 493	410	79	46	33	35	5	3	27
45 to 54 years	5 626	5 612	5 586	5 412	174	26	10	16	14	4	3	7
55 to 64 years	3 628	3 620	3 612	3 522	90	8	4	4	8	1	2	5
65 to 74 years	2 290	2 284	2 279	2 230	49	5	2	3	6	1	–	5
75 years and over	1 350	1 344	1 341	1 313	28	3	3	–	6	1	1	4
HOUSEHOLDER 65 YEARS AND OVER												
Occupied housing units	**7 147**	**7 048**	**7 032**	**6 819**	**213**	**16**	**8**	**8**	**99**	**3**	**2**	**94**
1-person households	3 253	3 215	3 204	3 109	95	11	5	6	38	1	2	35
Mean number of persons per room	.42	.42	.42	.43	.35	.26	.28	.25	.34	.38	.33	.34
Units in structure:												
1, detached or attached	2 912	2 832	2 824	2 696	128	8	3	5	80	2	1	77
2 or more	4 048	4 041	4 033	3 952	81	8	5	3	7	1	1	5
Mobile home, trailer, or other	187	175	175	171	4	–	–	–	12	–	–	12
Specified owner	2 158	2 111	2 103	1 992	111	8	3	5	47	1	1	45
Mean value (dollars)	41 800	41 600	41 600	39 300	81 600	48 000	53 800	44 500	50 300	32 500	9 000	51 600
Specified renter	3 610	3 600	3 592	3 515	77	8	5	3	10	2	1	7
Mean contract rent (dollars)	228	228	228	226	319	200	253	113	160	288	113	126
VALUE												
Specified owner-occupied housing units	**16 189**	**15 959**	**15 868**	**14 846**	**1 022**	**91**	**40**	**51**	**230**	**17**	**7**	**206**
Less than $20,000	1 015	994	992	983	9	2	1	1	21	3	2	16
$20,000 to $29,999	2 372	2 363	2 359	2 343	16	4	1	3	9	–	–	9
$30,000 to $39,999	4 071	4 051	4 044	4 006	38	7	3	4	20	2	1	17
$40,000 to $49,999	3 245	3 215	3 203	3 157	46	12	6	6	30	2	1	27
$50,000 to $59,999	1 947	1 924	1 911	1 857	54	13	5	8	23	2	2	19
$60,000 to $69,999	1 311	1 285	1 270	1 211	59	15	7	8	26	1	1	24
$70,000 to $79,999	729	715	702	599	103	13	6	7	14	2	–	12
$80,000 to $89,999	436	423	418	303	115	5	3	2	13	–	–	13
$90,000 to $99,999	296	280	274	156	118	6	3	3	16	1	–	15
$100,000 to $124,999	331	308	302	122	180	6	2	4	23	2	–	21
$125,000 to $149,999	192	176	171	53	118	5	2	3	16	–	–	16
$150,000 to $174,999	100	89	86	18	68	3	1	2	11	1	–	10
$175,000 to $199,999	56	51	51	11	40	–	–	–	5	–	–	5
$200,000 to $249,999	33	31	31	9	22	–	–	–	2	–	–	2
$250,000 to $299,999	19	18	18	5	13	–	–	–	1	1	–	–
$300,000 to $399,999	17	17	17	5	12	–	–	–	–	–	–	–
$400,000 to $499,999	9	9	9	3	6	–	–	–	–	–	–	–
$500,000 or more	10	10	10	5	5	–	–	–	–	–	–	–
Median (dollars)	41 800	41 600	41 500	40 300	96 000	65 800	66 300	65 500	65 600	53 800	47 500	67 200
Mean (dollars)	49 000	48 600	48 500	44 200	110 500	70 500	69 700	71 200	75 800	74 400	39 100	77 200
Owner-occupied mobile homes or trailers	**82**	**44**	**43**	**35**	**8**	**1**	**–**	**1**	**38**	**3**	**4**	**31**
Median (dollars)	23 500	23 800	24 400	32 100	10 000–	12 500	–	12 500	23 300	18 800	20 000	27 500
Mean (dollars)	30 800	28 300	28 700	33 000	9 900	12 500	–	12 500	33 800	19 200	17 900	37 300
CONTRACT RENT												
Specified renter-occupied housing units	**52 014**	**51 889**	**51 562**	**50 029**	**1 533**	**327**	**209**	**118**	**125**	**28**	**15**	**82**
Less than $100	2 062	2 057	2 050	1 951	99	7	5	2	5	–	–	5
$100 to $149	3 440	3 432	3 392	3 333	59	40	27	13	8	1	3	4
$150 to $199	3 125	3 118	3 093	3 037	56	25	18	7	7	4	–	3
$200 to $249	5 078	5 054	5 017	4 976	41	37	22	15	24	4	4	16
$250 to $299	10 588	10 570	10 505	10 431	74	65	41	24	18	3	1	14
$300 to $349	9 297	9 276	9 236	9 093	143	40	22	18	21	7	2	12
$350 to $399	8 398	8 382	8 332	8 103	229	50	26	24	16	4	2	10
$400 to $449	4 173	4 165	4 144	3 945	199	21	16	5	8	3	–	5
$450 to $499	2 531	2 529	2 512	2 279	233	17	13	4	2	1	–	1
$500 to $549	1 327	1 325	1 316	1 203	113	9	6	3	2	–	–	2
$550 to $599	782	782	781	677	104	1	1	–	–	–	–	–
$600 to $649	375	373	367	309	58	6	5	1	2	–	–	2
$650 to $699	156	156	156	114	42	–	–	–	–	–	–	–
$700 to $749	84	83	82	59	23	1	–	1	1	–	–	1
$750 to $999	123	123	123	89	34	–	–	–	–	–	–	–
$1,000 or more	46	44	44	34	10	–	–	–	2	–	–	2
No cash rent	429	420	412	396	16	8	7	1	9	1	3	5
Median (dollars)	307	307	307	305	413	288	281	295	288	307	219	282
Mean (dollars)	310	310	310	307	410	296	295	296	305	299	242	317
MEALS INCLUDED IN RENT												
Specified renter-occupied housing units	**52 014**	**51 889**	**51 562**	**50 029**	**1 533**	**327**	**209**	**118**	**125**	**28**	**15**	**82**
With meals included in rent	247	244	244	239	5	–	–	–	3	1	–	2
No meals included in rent	51 338	51 225	50 906	49 394	1 512	319	202	117	113	26	12	75
No cash rent	429	420	412	396	16	8	7	1	9	1	3	5

TIPSII [UPF] GH155 CENSUS90 72583600 06/22/92 5:25 PM MACHINE: C DATA:CENSUS90*H1TIPSDA55. 06/19/92 14:06:28 TAPE: NONE FRAME: 139
TSF:CENSUS90*92. 06/19/92 14:08:03 UTF:CENSUS90*93. 06/19/92 14:08:03 META:CENSUS90*H1TABLES55. 06/19/92 14:27:03

Table 24. **Age of Householder and Financial Characteristics of Housing Units With an American Indian, Eskimo, or Aleut Householder: 1990**

[For definitions of terms and meanings of symbols, see text]

State Urban and Rural and Size of Place	The State	Urban							Rural			
			Inside urbanized area			Outside urbanized area						
		Total	Total	Central place	Urban fringe	Total	Place of 10,000 or more	Place of 2,500 to 9,999	Total	Place of 1,000 to 2,499	Place of less than 1,000	Other rural
Occupied housing units	**11 515**	**5 823**	**4 647**	**3 717**	**930**	**1 176**	**363**	**813**	**5 692**	**689**	**1 314**	**3 689**
AGE OF HOUSEHOLDER												
Owner-occupied housing units	**4 936**	**1 795**	**1 412**	**973**	**439**	**383**	**115**	**268**	**3 141**	**249**	**624**	**2 268**
Under 25 years	102	34	26	19	7	8	1	7	68	4	13	51
25 to 34 years	945	343	270	197	73	73	11	62	602	44	122	436
35 to 44 years	1 313	549	421	294	127	128	38	90	764	50	131	583
45 to 54 years	1 031	380	315	216	99	65	25	40	651	62	122	467
55 to 64 years	789	276	218	139	79	58	22	36	513	44	108	361
65 to 74 years	504	147	115	77	38	32	14	18	357	29	82	246
75 years and over	252	66	47	31	16	19	4	15	186	16	46	124
Renter-occupied housing units	**6 579**	**4 028**	**3 235**	**2 744**	**491**	**793**	**248**	**545**	**2 551**	**440**	**690**	**1 421**
Under 25 years	979	679	528	449	79	151	47	104	300	41	87	172
25 to 34 years	2 290	1 443	1 157	972	185	286	84	202	847	162	216	469
35 to 44 years	1 481	930	749	643	106	181	62	119	551	103	136	312
45 to 54 years	809	472	388	318	70	84	32	52	337	61	92	184
55 to 64 years	464	249	209	188	21	40	11	29	215	37	58	120
65 to 74 years	348	153	119	102	17	34	6	28	195	28	67	100
75 years and over	208	102	85	72	13	17	6	11	106	8	34	64
HOUSEHOLDER 65 YEARS AND OVER												
Occupied housing units	**1 312**	**468**	**366**	**282**	**84**	**102**	**30**	**72**	**844**	**81**	**229**	**534**
1-person households	571	218	165	132	33	53	11	42	353	39	103	211
Mean number of persons per room	.44	.42	.44	.44	.43	.36	.41	.34	.45	.42	.47	.44
Units in structure:												
1, detached or attached	819	227	169	123	46	58	19	39	592	61	157	374
2 or more	362	223	183	153	30	40	11	29	139	18	50	71
Mobile home, trailer, or other	131	18	14	6	8	4	–	4	113	2	22	89
Specified owner	509	172	130	88	42	42	14	28	337	41	101	195
Mean value (dollars)	43 100	50 700	52 700	47 300	64 200	44 200	43 400	44 600	39 300	41 900	35 100	41 000
Specified renter	537	254	203	173	30	51	12	39	283	36	98	149
Mean contract rent (dollars)	199	256	270	259	331	199	202	199	144	154	123	156
VALUE												
Specified owner-occupied housing units	**3 360**	**1 422**	**1 130**	**763**	**367**	**292**	**87**	**205**	**1 938**	**215**	**475**	**1 248**
Less than $20,000	320	62	38	36	2	24	2	22	258	19	73	166
$20,000 to $29,999	386	125	87	82	5	38	9	29	261	33	88	140
$30,000 to $39,999	589	246	185	155	30	61	21	40	343	42	91	210
$40,000 to $49,999	605	257	192	149	43	65	21	44	348	45	81	222
$50,000 to $59,999	484	241	204	144	60	37	11	26	243	23	56	164
$60,000 to $69,999	397	182	157	81	76	25	9	16	215	30	47	138
$70,000 to $79,999	231	120	103	51	52	17	6	11	111	9	18	84
$80,000 to $89,999	139	71	60	32	28	11	3	8	68	5	14	49
$90,000 to $99,999	67	37	32	11	21	5	4	1	30	4	3	23
$100,000 to $124,999	72	39	33	12	21	6	1	5	33	4	2	27
$125,000 to $149,999	35	22	20	3	17	2	–	2	13	1	1	11
$150,000 to $174,999	16	9	8	1	7	1	–	1	7	–	–	7
$175,000 to $199,999	7	3	3	–	3	–	–	–	4	–	–	4
$200,000 to $249,999	7	5	5	4	1	–	–	–	2	–	–	2
$250,000 to $299,999	3	2	2	1	1	–	–	–	1	–	–	1
$300,000 to $399,999	1	–	–	–	–	–	–	–	1	–	1	–
$400,000 to $499,999	–	–	–	–	–	–	–	–	–	–	–	–
$500,000 or more	1	1	1	1	–	–	–	–	–	–	–	–
Median (dollars)	46 200	50 800	52 900	47 300	65 200	43 400	45 700	42 400	42 800	42 400	38 200	44 600
Mean (dollars)	50 400	55 900	58 200	51 400	72 300	47 100	49 600	46 100	46 300	45 500	41 000	48 500
Owner-occupied mobile homes or trailers	**780**	**88**	**51**	**27**	**24**	**37**	**6**	**31**	**692**	**21**	**94**	**577**
Median (dollars)	11 800	12 600	12 800	10 000–	17 500	12 500	11 700	13 100	11 600	14 400	10 000–	11 900
Mean (dollars)	19 100	16 500	16 300	13 100	20 000	16 800	22 200	15 700	19 500	16 300	15 200	20 300
CONTRACT RENT												
Specified renter-occupied housing units	**6 365**	**3 998**	**3 211**	**2 727**	**484**	**787**	**246**	**541**	**2 367**	**435**	**674**	**1 258**
Less than $100	983	143	99	88	11	44	14	30	840	151	279	410
$100 to $149	569	202	131	115	16	71	19	52	367	69	132	166
$150 to $199	600	314	206	189	17	108	28	80	286	56	82	148
$200 to $249	775	537	372	337	35	165	48	117	238	53	59	126
$250 to $299	959	769	612	549	63	157	49	108	190	45	32	113
$300 to $349	801	711	602	514	88	109	38	71	90	14	13	63
$350 to $399	616	563	497	410	87	66	21	45	53	18	10	25
$400 to $449	325	296	268	211	57	28	14	14	29	6	2	21
$450 to $499	199	187	171	127	44	16	8	8	12	4	–	8
$500 to $549	110	105	101	79	22	4	1	3	5	3	–	2
$550 to $599	63	62	58	35	23	4	3	1	1	1	–	–
$600 to $649	31	30	26	19	7	4	2	2	1	–	–	1
$650 to $699	22	19	17	11	6	2	1	1	3	–	–	3
$700 to $749	11	9	9	7	2	–	–	–	2	–	–	2
$750 to $999	13	12	11	10	1	1	–	1	1	–	–	1
$1,000 or more	10	7	6	4	2	1	–	1	3	1	–	2
No cash rent	278	32	25	22	3	7	–	7	246	14	65	167
Median (dollars)	256	301	314	307	356	251	265	245	131	144	110	141
Mean (dollars)	255	309	322	314	366	257	270	251	153	166	126	163
MEALS INCLUDED IN RENT												
Specified renter-occupied housing units	**6 365**	**3 998**	**3 211**	**2 727**	**484**	**787**	**246**	**541**	**2 367**	**435**	**674**	**1 258**
With meals included in rent	27	15	10	10	–	5	1	4	12	1	–	11
No meals included in rent	6 060	3 951	3 176	2 695	481	775	245	530	2 109	420	609	1 080
No cash rent	278	32	25	22	3	7	–	7	246	14	65	167

TIPSII [UPF] GH155 CENSUS90 72583600 06/22/92 5:25 PM MACHINE: C DATA:CENSUS90*H1TIPSDA55. 06/19/92 14:06:28 TAPE: NONE FRAME: 140
TSF:CENSUS90*92. 06/19/92 14:08:03 UTF:CENSUS90*93. 06/19/92 14:08:03 META:CENSUS90*H1TABLES55. 06/19/92 14:27:03

Table 25. **Age of Householder and Financial Characteristics of Housing Units With an Asian or Pacific Islander Householder: 1990**

[For definitions of terms and meanings of symbols, see text]

State Urban and Rural and Size of Place	The State	Urban							Rural			
			Inside urbanized area			Outside urbanized area						
		Total	Total	Central place	Urban fringe	Total	Place of 10,000 or more	Place of 2,500 to 9,999	Total	Place of 1,000 to 2,499	Place of less than 1,000	Other rural
Occupied housing units	**12 284**	**11 690**	**10 561**	**8 455**	**2 106**	**1 129**	**756**	**373**	**594**	**106**	**38**	**450**
AGE OF HOUSEHOLDER												
Owner-occupied housing units	**3 861**	**3 464**	**3 089**	**1 789**	**1 300**	**375**	**188**	**187**	**397**	**55**	**19**	**323**
Under 25 years	40	38	34	27	7	4	4	–	2	–	–	2
25 to 34 years	629	566	506	354	152	60	29	31	63	9	4	50
35 to 44 years	1 294	1 173	1 050	594	456	123	58	65	121	17	4	100
45 to 54 years	1 087	967	858	425	433	109	55	54	120	14	7	99
55 to 64 years	573	519	456	264	192	63	32	31	54	9	2	43
65 to 74 years	183	163	151	97	54	12	6	6	20	4	1	15
75 years and over	55	38	34	28	6	4	4	–	17	2	1	14
Renter-occupied housing units	**8 423**	**8 226**	**7 472**	**6 666**	**806**	**754**	**568**	**186**	**197**	**51**	**19**	**127**
Under 25 years	1 554	1 532	1 360	1 267	93	172	141	31	22	7	–	15
25 to 34 years	3 505	3 443	3 155	2 819	336	288	218	70	62	11	3	48
35 to 44 years	1 835	1 781	1 630	1 426	204	151	115	36	54	18	6	30
45 to 54 years	811	782	697	614	83	85	54	31	29	6	5	18
55 to 64 years	404	390	357	307	50	33	21	12	14	4	2	8
65 to 74 years	221	208	190	161	29	18	13	5	13	4	3	6
75 years and over	93	90	83	72	11	7	6	1	3	1	–	2
HOUSEHOLDER 65 YEARS AND OVER												
Occupied housing units	**552**	**499**	**458**	**358**	**100**	**41**	**29**	**12**	**53**	**11**	**5**	**37**
1-person households	159	141	127	97	30	14	7	7	18	8	2	8
Mean number of persons per room	.58	.60	.61	.65	.47	.58	.69	.31	.41	.28	.42	.45
Units in structure:												
1, detached or attached	244	208	186	130	56	22	15	7	36	5	1	30
2 or more	289	279	261	220	41	18	14	4	10	4	3	3
Mobile home, trailer, or other	19	12	11	8	3	1	–	1	7	2	1	4
Specified owner	178	156	141	96	45	15	9	6	22	3	1	18
Mean value (dollars)	81 800	82 200	84 900	69 400	117 800	57 700	63 300	49 200	79 000	54 200	52 500	84 600
Specified renter	311	297	272	232	40	25	19	6	14	5	3	6
Mean contract rent (dollars)	285	285	289	272	388	236	223	283	283	273	130	386
VALUE												
Specified owner-occupied housing units	**3 161**	**2 870**	**2 549**	**1 398**	**1 151**	**321**	**159**	**162**	**291**	**41**	**17**	**233**
Less than $20,000	47	37	29	25	4	8	3	5	10	2	1	7
$20,000 to $29,999	82	74	63	62	1	11	7	4	8	2	–	6
$30,000 to $39,999	198	181	152	146	6	29	15	14	17	5	2	10
$40,000 to $49,999	249	223	192	167	25	31	14	17	26	5	4	17
$50,000 to $59,999	330	306	273	220	53	33	15	18	24	7	1	16
$60,000 to $69,999	306	283	243	190	53	40	18	22	23	5	2	16
$70,000 to $79,999	289	271	227	147	80	44	15	29	18	2	2	14
$80,000 to $89,999	267	244	221	101	120	23	9	14	23	2	–	21
$90,000 to $99,999	228	206	189	75	114	17	11	6	22	4	1	17
$100,000 to $124,999	363	320	295	109	186	25	13	12	43	5	2	36
$125,000 to $149,999	265	235	212	67	145	23	15	8	30	–	1	29
$150,000 to $174,999	166	149	138	41	97	11	6	5	17	1	–	16
$175,000 to $199,999	105	95	88	15	73	7	6	1	10	–	–	10
$200,000 to $249,999	110	103	95	17	78	8	5	3	7	–	–	7
$250,000 to $299,999	52	49	44	5	39	5	4	1	3	–	–	3
$300,000 to $399,999	62	56	53	10	43	3	1	2	6	–	–	6
$400,000 to $499,999	18	17	15	1	14	2	2	–	1	–	–	1
$500,000 or more	24	21	20	–	20	1	–	1	3	1	1	1
Median (dollars)	83 000	82 500	84 300	63 700	116 100	72 000	75 300	70 400	88 500	59 200	66 300	95 600
Mean (dollars)	105 000	105 000	106 900	75 600	144 900	90 200	97 100	83 400	105 300	78 100	97 500	110 700
Owner-occupied mobile homes or trailers	**53**	**29**	**24**	**13**	**11**	**5**	**3**	**2**	**24**	**3**	**2**	**19**
Median (dollars)	12 800	10 000–	10 000–	12 500	10 000–	10 000–	10 000–	20 000	16 000	10 000–	10 000	17 500
Mean (dollars)	18 300	17 600	18 500	21 200	15 400	13 400	9 000	20 000	19 100	21 800	10 800	19 600
CONTRACT RENT												
Specified renter-occupied housing units	**8 362**	**8 179**	**7 428**	**6 629**	**799**	**751**	**565**	**186**	**183**	**51**	**19**	**113**
Less than $100	230	224	177	175	2	47	39	8	6	–	2	4
$100 to $149	354	347	274	264	10	73	68	5	7	1	2	4
$150 to $199	524	507	429	419	10	78	66	12	17	5	2	10
$200 to $249	1 137	1 115	999	968	31	116	80	36	22	6	2	14
$250 to $299	1 661	1 629	1 500	1 445	55	129	89	40	32	9	3	20
$300 to $349	1 228	1 197	1 085	1 008	77	112	81	31	31	14	5	12
$350 to $399	954	929	856	721	135	73	52	21	25	9	1	15
$400 to $449	700	686	625	520	105	61	49	12	14	2	–	12
$450 to $499	501	497	479	368	111	18	14	4	4	1	1	2
$500 to $549	309	307	301	218	83	6	4	2	2	–	–	2
$550 to $599	230	229	221	155	66	8	5	3	1	–	–	1
$600 to $649	155	150	141	103	38	9	7	2	5	2	–	3
$650 to $699	89	89	87	62	25	2	1	1	–	–	–	–
$700 to $749	70	70	68	59	9	2	1	1	–	–	–	–
$750 to $999	117	115	108	81	27	7	5	2	2	1	–	1
$1,000 or more	28	26	26	21	5	–	–	–	2	–	–	2
No cash rent	75	62	52	42	10	10	4	6	13	1	1	11
Median (dollars)	309	309	313	301	431	272	267	285	302	311	263	296
Mean (dollars)	337	337	343	330	451	280	273	304	318	323	248	328
MEALS INCLUDED IN RENT												
Specified renter-occupied housing units	**8 362**	**8 179**	**7 428**	**6 629**	**799**	**751**	**565**	**186**	**183**	**51**	**19**	**113**
With meals included in rent	59	58	56	55	1	2	2	–	1	–	–	1
No meals included in rent	8 228	8 059	7 320	6 532	788	739	559	180	169	50	18	101
No cash rent	75	62	52	42	10	10	4	6	13	1	1	11

TIPSII [UPF] GH155 CENSUS90 72583600 06/22/92 5:25 PM MACHINE: C DATA:CENSUS90*H1TIPSDA55. 06/19/92 14:06:28 TAPE: NONE FRAME: 141
TSF:CENSUS90*92. 06/19/92 14:08:03 UTF:CENSUS90*93. 06/19/92 14:08:03 META:CENSUS90*H1TABLES55. 06/19/92 14:27:03

Table 26. **Age of Householder and Financial Characteristics of Housing Units With an Hispanic Origin Householder: 1990**

[Householders of Hispanic origin may be of any race. For definitions of terms and meanings of symbols, see text]

State Urban and Rural and Size of Place	The State	Urban							Rural			
			Inside urbanized area			Outside urbanized area						
		Total	Total	Central place	Urban fringe	Total	Place of 10,000 or more	Place of 2,500 to 9,999	Total	Place of 1,000 to 2,499	Place of less than 1,000	Other rural
Occupied housing units	**24 165**	**21 890**	**19 972**	**17 125**	**2 847**	**1 918**	**767**	**1 151**	**2 275**	**499**	**241**	**1 535**
AGE OF HOUSEHOLDER												
Owner-occupied housing units	**9 430**	**8 001**	**7 213**	**5 665**	**1 548**	**788**	**307**	**481**	**1 429**	**266**	**121**	**1 042**
Under 25 years	177	152	135	112	23	17	8	9	25	4	3	18
25 to 34 years	2 044	1 776	1 586	1 277	309	190	62	128	268	58	19	191
35 to 44 years	2 817	2 361	2 130	1 646	484	231	73	158	456	79	36	341
45 to 54 years	1 784	1 502	1 357	1 033	324	145	75	70	282	47	26	209
55 to 64 years	1 426	1 235	1 135	894	241	100	51	49	191	35	9	147
65 to 74 years	779	651	590	475	115	61	22	39	128	22	16	90
75 years and over	403	324	280	228	52	44	16	28	79	21	12	46
Renter-occupied housing units	**14 735**	**13 889**	**12 759**	**11 460**	**1 299**	**1 130**	**460**	**670**	**846**	**233**	**120**	**493**
Under 25 years	2 604	2 470	2 255	2 042	213	215	85	130	134	40	19	75
25 to 34 years	5 800	5 481	5 039	4 532	507	442	180	262	319	92	45	182
35 to 44 years	3 223	3 036	2 803	2 503	300	233	100	133	187	47	27	113
45 to 54 years	1 363	1 279	1 171	1 040	131	108	42	66	84	17	10	57
55 to 64 years	865	807	749	686	63	58	22	36	58	17	6	35
65 to 74 years	534	500	461	417	44	39	17	22	34	12	7	15
75 years and over	346	316	281	240	41	35	14	21	30	8	6	16
HOUSEHOLDER 65 YEARS AND OVER												
Occupied housing units	**2 062**	**1 791**	**1 612**	**1 360**	**252**	**179**	**69**	**110**	**271**	**63**	**41**	**167**
1-person households	860	757	667	570	97	90	30	60	103	29	20	54
Mean number of persons per room	.42	.43	.44	.45	.39	.37	.41	.34	.37	.37	.38	.37
Units in structure:												
1, detached or attached	1 067	880	780	624	156	100	38	62	187	44	19	124
2 or more	891	846	776	695	81	70	28	42	45	17	18	10
Mobile home, trailer, or other	104	65	56	41	15	9	3	6	39	2	4	33
Specified owner	821	701	621	492	129	80	30	50	120	36	17	67
Mean value (dollars)	52 700	53 100	53 800	45 800	84 200	48 200	51 800	46 100	50 100	43 400	35 100	57 500
Specified renter	866	810	736	652	84	74	31	43	56	20	13	23
Mean contract rent (dollars)	268	271	272	268	308	262	286	243	203	248	201	144
VALUE												
Specified owner-occupied housing units	**7 094**	**6 127**	**5 482**	**4 179**	**1 303**	**645**	**254**	**391**	**967**	**229**	**88**	**650**
Less than $20,000	246	207	194	187	7	13	4	9	39	8	11	20
$20,000 to $29,999	621	565	523	513	10	42	15	27	56	15	13	28
$30,000 to $39,999	1 101	1 006	894	848	46	112	53	59	95	31	14	50
$40,000 to $49,999	1 221	1 077	953	838	115	124	48	76	144	45	15	84
$50,000 to $59,999	1 028	899	800	663	137	99	35	64	129	35	12	82
$60,000 to $69,999	914	777	685	499	186	92	29	63	137	47	11	79
$70,000 to $79,999	610	511	447	254	193	64	29	35	99	21	5	73
$80,000 to $89,999	368	299	262	127	135	37	15	22	69	4	2	63
$90,000 to $99,999	276	227	210	87	123	17	7	10	49	5	–	44
$100,000 to $124,999	338	268	249	82	167	19	8	11	70	7	1	62
$125,000 to $149,999	155	117	107	38	69	10	5	5	38	4	–	34
$150,000 to $174,999	83	67	62	17	45	5	3	2	16	2	3	11
$175,000 to $199,999	46	35	31	9	22	4	2	2	11	2	–	9
$200,000 to $249,999	38	35	31	8	23	4	1	3	3	1	–	2
$250,000 to $299,999	25	17	16	4	12	1	–	1	8	–	–	8
$300,000 to $399,999	15	13	12	4	8	1	–	1	2	1	–	1
$400,000 to $499,999	3	3	3	–	3	–	–	–	–	–	–	–
$500,000 or more	6	4	3	1	2	1	–	1	2	1	1	–
Median (dollars)	53 200	52 200	52 100	46 400	77 600	52 700	51 500	53 400	61 400	54 100	44 300	67 500
Mean (dollars)	61 900	60 500	60 500	51 100	90 600	60 300	59 100	61 100	70 600	62 100	53 900	75 800
Owner-occupied mobile homes or trailers	**318**	**140**	**85**	**36**	**49**	**55**	**21**	**34**	**178**	**20**	**11**	**147**
Median (dollars)	12 400	10 900	11 300	12 500	10 800	10 200	10 900	10 000–	14 000	12 500	13 800	14 200
Mean (dollars)	16 600	15 900	17 000	19 900	14 900	14 100	13 100	14 600	17 100	15 400	16 200	17 400
CONTRACT RENT												
Specified renter-occupied housing units	**14 490**	**13 739**	**12 614**	**11 329**	**1 285**	**1 125**	**457**	**668**	**751**	**232**	**117**	**402**
Less than $100	351	318	280	253	27	38	29	9	33	3	8	22
$100 to $149	585	534	473	451	22	61	23	38	51	10	12	29
$150 to $199	943	852	756	713	43	96	46	50	91	21	21	49
$200 to $249	1 729	1 585	1 439	1 384	55	146	66	80	144	42	31	71
$250 to $299	2 921	2 813	2 583	2 472	111	230	84	146	108	42	15	51
$300 to $349	2 539	2 455	2 276	2 127	149	179	67	112	84	36	12	36
$350 to $399	2 032	1 962	1 823	1 588	235	139	52	87	70	38	10	22
$400 to $449	1 244	1 205	1 104	926	178	101	37	64	39	13	1	25
$450 to $499	830	810	750	572	178	60	24	36	20	10	–	10
$500 to $549	483	468	436	342	94	32	12	20	15	6	1	8
$550 to $599	259	256	238	156	82	18	5	13	3	2	–	1
$600 to $649	142	139	132	97	35	7	4	3	3	2	–	1
$650 to $699	87	82	79	54	25	3	2	1	5	1	–	4
$700 to $749	42	40	40	27	13	–	–	–	2	1	–	1
$750 to $999	65	63	62	44	18	1	1	–	2	–	–	2
$1,000 or more	18	17	15	14	1	2	2	–	1	–	–	1
No cash rent	220	140	128	109	19	12	3	9	80	5	6	69
Median (dollars)	310	312	314	307	398	297	285	303	257	295	220	246
Mean (dollars)	323	325	327	318	405	306	297	313	274	303	227	269
MEALS INCLUDED IN RENT												
Specified renter-occupied housing units	**14 490**	**13 739**	**12 614**	**11 329**	**1 285**	**1 125**	**457**	**668**	**751**	**232**	**117**	**402**
With meals included in rent	70	63	62	57	5	1	–	1	7	2	–	5
No meals included in rent	14 200	13 536	12 424	11 163	1 261	1 112	454	658	664	225	111	328
No cash rent	220	140	128	109	19	12	3	9	80	5	6	69

TIPSII [UPF] GH155 CENSUS90 72583600 06/22/92 5:25 PM MACHINE: C DATA:CENSUS90*H1TIPSDA55. 06/19/92 14:06:28 TAPE: NONE FRAME: 142
TSF:CENSUS90*92. 06/19/92 14:08:03 UTF:CENSUS90*93. 06/19/92 14:08:03 META:CENSUS90*H1TABLES55. 06/19/92 14:27:03

Table 27. **Age of Householder and Financial Characteristics of Housing Units With a White, Not of Hispanic Origin Householder: 1990**

[For definitions of terms and meanings of symbols, see text]

State Urban and Rural and Size of Place	The State	Urban							Rural			
			Inside urbanized area			Outside urbanized area						
		Total	Total	Central place	Urban fringe	Total	Place of 10,000 or more	Place of 2,500 to 9,999	Total	Place of 1,000 to 2,499	Place of less than 1,000	Other rural
Occupied housing units	**1 699 718**	**1 117 769**	**836 846**	**513 939**	**322 907**	**280 923**	**110 081**	**170 842**	**581 949**	**93 351**	**51 396**	**437 202**
AGE OF HOUSEHOLDER												
Owner-occupied housing units	**1 174 655**	**699 330**	**518 965**	**291 632**	**227 333**	**180 365**	**67 999**	**112 366**	**475 325**	**66 879**	**37 703**	**370 743**
Under 25 years	13 153	6 983	4 709	3 037	1 672	2 274	805	1 469	6 170	977	654	4 539
25 to 34 years	183 652	110 552	81 454	46 414	35 040	29 098	10 584	18 514	73 100	10 579	5 845	56 676
35 to 44 years	276 882	164 152	123 519	66 523	56 996	40 633	15 329	25 304	112 730	14 517	7 231	90 982
45 to 54 years	206 862	118 495	90 299	46 354	43 945	28 196	10 676	17 520	88 367	10 281	5 476	72 610
55 to 64 years	192 283	114 584	87 300	47 050	40 250	27 284	10 683	16 601	77 699	10 055	5 672	61 972
65 to 74 years	177 004	106 977	78 362	47 054	31 308	28 615	10 928	17 687	70 027	11 057	6 706	52 264
75 years and over	124 819	77 587	53 322	35 200	18 122	24 265	8 994	15 271	47 232	9 413	6 119	31 700
Renter-occupied housing units	**525 063**	**418 439**	**317 881**	**222 307**	**95 574**	**100 558**	**42 082**	**58 476**	**106 624**	**26 472**	**13 693**	**66 459**
Under 25 years	78 743	66 815	50 619	39 158	11 461	16 196	8 175	8 021	11 928	3 161	1 583	7 184
25 to 34 years	175 367	138 041	107 246	73 695	33 551	30 795	12 838	17 957	37 326	7 849	3 936	25 541
35 to 44 years	90 687	70 289	54 476	37 048	17 428	15 813	6 345	9 468	20 398	4 202	2 031	14 165
45 to 54 years	43 048	33 607	25 904	17 552	8 352	7 703	3 077	4 626	9 441	2 077	1 061	6 303
55 to 64 years	34 342	27 621	21 214	14 656	6 558	6 407	2 541	3 866	6 721	1 779	914	4 028
65 to 74 years	42 503	34 101	25 059	17 113	7 946	9 042	3 536	5 506	8 402	2 700	1 488	4 214
75 years and over	60 373	47 965	33 363	23 085	10 278	14 602	5 570	9 032	12 408	4 704	2 680	5 024
HOUSEHOLDER 65 YEARS AND OVER												
Occupied housing units	**404 699**	**266 630**	**190 106**	**122 452**	**67 654**	**76 524**	**29 028**	**47 496**	**138 069**	**27 874**	**16 993**	**93 202**
1-person households	187 247	132 695	92 201	62 710	29 491	40 494	15 112	25 382	54 552	14 319	8 933	31 300
Mean number of persons per room	.31	.32	.32	.32	.32	.30	.31	.30	.31	.30	.30	.32
Units in structure:												
1, detached or attached	282 371	168 838	118 561	73 740	44 821	50 277	18 688	31 589	113 533	20 070	12 519	80 944
2 or more	103 079	90 062	66 526	46 034	20 492	23 536	9 418	14 118	13 017	6 565	3 459	2 993
Mobile home, trailer, or other	19 249	7 730	5 019	2 678	2 341	2 711	922	1 789	11 519	1 239	1 015	9 265
Specified owner	221 473	151 529	106 886	66 377	40 509	44 643	16 663	27 980	69 944	17 611	10 664	41 669
Mean value (dollars)	60 800	63 000	67 200	56 900	84 100	52 700	53 400	52 300	56 300	50 600	42 300	62 300
Specified renter	98 991	81 581	58 100	39 994	18 106	23 481	9 040	14 441	17 410	7 326	4 094	5 990
Mean contract rent (dollars)	316	334	362	335	421	264	285	251	217	220	186	242
VALUE												
Specified owner-occupied housing units	**887 125**	**594 607**	**439 948**	**243 807**	**196 141**	**154 659**	**58 610**	**96 049**	**292 518**	**56 685**	**30 155**	**205 678**
Less than $20,000	17 125	6 118	3 258	2 756	502	2 860	779	2 081	11 007	2 010	2 791	6 206
$20,000 to $29,999	43 585	21 669	11 350	9 752	1 598	10 319	3 339	6 980	21 916	5 192	5 130	11 594
$30,000 to $39,999	87 986	54 129	31 733	26 730	5 003	22 396	8 776	13 620	33 857	8 714	6 301	18 842
$40,000 to $49,999	122 259	82 317	54 710	42 842	11 868	27 607	11 365	16 242	39 942	9 856	5 611	24 475
$50,000 to $59,999	136 256	96 007	69 975	49 401	20 574	26 032	10 107	15 925	40 249	9 527	4 110	26 612
$60,000 to $69,999	127 836	90 527	68 137	41 163	26 974	22 390	8 383	14 007	37 309	7 656	2 577	27 076
$70,000 to $79,999	100 318	70 552	54 297	26 500	27 797	16 255	6 136	10 119	29 766	5 166	1 509	23 091
$80,000 to $89,999	67 451	46 677	36 928	14 388	22 540	9 749	3 618	6 131	20 774	2 938	696	17 140
$90,000 to $99,999	49 731	34 510	28 591	9 344	19 247	5 919	2 182	3 737	15 221	1 744	390	13 087
$100,000 to $124,999	61 557	41 505	35 702	10 068	25 634	5 803	2 037	3 766	20 052	1 932	393	17 727
$125,000 to $149,999	31 985	22 026	19 403	5 083	14 320	2 623	971	1 652	9 959	865	183	8 911
$150,000 to $174,999	15 698	10 853	9 724	2 432	7 292	1 129	440	689	4 845	429	96	4 320
$175,000 to $199,999	8 392	5 906	5 350	1 230	4 120	556	193	363	2 486	210	42	2 234
$200,000 to $249,999	8 139	5 653	5 101	1 127	3 974	552	160	392	2 486	204	69	2 213
$250,000 to $299,999	3 862	2 674	2 451	479	1 972	223	69	154	1 188	107	55	1 026
$300,000 to $399,999	2 987	2 114	1 958	315	1 643	156	29	127	873	76	78	719
$400,000 to $499,999	988	714	672	109	563	42	12	30	274	27	43	204
$500,000 or more	970	656	608	88	520	48	14	34	314	32	81	201
Median (dollars)	62 800	64 000	67 100	57 900	81 700	54 900	54 400	55 200	59 800	52 400	41 400	65 600
Mean (dollars)	72 300	73 900	78 500	64 400	96 200	60 900	60 400	61 100	68 900	58 400	48 500	74 800
Owner-occupied mobile homes or trailers	**55 847**	**17 013**	**9 815**	**3 862**	**5 953**	**7 198**	**2 152**	**5 046**	**38 834**	**3 778**	**3 052**	**32 004**
Median (dollars)	15 300	12 900	13 500	12 300	14 300	12 200	11 700	12 400	16 900	12 600	11 700	18 200
Mean (dollars)	20 500	16 600	17 500	16 500	18 100	15 300	15 300	15 300	22 300	16 200	16 100	23 600
CONTRACT RENT												
Specified renter-occupied housing units	**499 089**	**415 736**	**315 992**	**221 263**	**94 729**	**99 744**	**41 776**	**57 968**	**83 353**	**26 058**	**13 291**	**44 004**
Less than $100	10 684	7 594	4 520	3 385	1 135	3 074	1 064	2 010	3 090	1 029	873	1 188
$100 to $149	27 038	19 868	12 193	9 720	2 473	7 675	2 955	4 720	7 170	2 642	1 778	2 750
$150 to $199	34 995	23 654	13 875	11 142	2 733	9 779	3 642	6 137	11 341	3 599	2 640	5 102
$200 to $249	51 226	36 830	23 041	18 540	4 501	13 789	5 064	8 725	14 396	4 745	2 721	6 930
$250 to $299	65 697	52 870	36 643	29 335	7 308	16 227	6 387	9 840	12 827	4 471	2 077	6 279
$300 to $349	69 510	59 658	45 110	34 094	11 016	14 548	6 504	8 044	9 852	3 258	1 155	5 439
$350 to $399	68 080	61 506	49 670	34 750	14 920	11 836	5 431	6 405	6 574	2 380	553	3 641
$400 to $449	51 681	47 803	39 038	25 754	13 284	8 765	4 291	4 474	3 878	1 232	220	2 426
$450 to $499	36 555	34 528	29 655	17 654	12 001	4 873	2 551	2 322	2 027	604	74	1 349
$500 to $549	22 020	20 807	18 323	11 120	7 203	2 484	1 061	1 423	1 213	298	68	847
$550 to $599	14 784	14 165	12 902	7 022	5 880	1 263	523	740	619	199	31	389
$600 to $649	10 352	9 842	8 814	5 162	3 652	1 028	455	573	510	141	31	338
$650 to $699	6 116	5 824	5 213	3 021	2 192	611	255	356	292	82	22	188
$700 to $749	3 476	3 305	2 989	1 693	1 296	316	159	157	171	48	6	117
$750 to $999	6 466	6 228	5 813	3 423	2 390	415	253	162	238	35	23	180
$1,000 or more	2 245	2 078	1 947	1 268	679	131	66	65	167	17	13	137
No cash rent	18 164	9 176	6 246	4 180	2 066	2 930	1 115	1 815	8 988	1 278	1 006	6 704
Median (dollars)	335	352	369	353	408	293	309	282	254	254	214	267
Mean (dollars)	351	365	385	368	423	304	317	295	269	265	224	288
MEALS INCLUDED IN RENT												
Specified renter-occupied housing units	**499 089**	**415 736**	**315 992**	**221 263**	**94 729**	**99 744**	**41 776**	**57 968**	**83 353**	**26 058**	**13 291**	**44 004**
With meals included in rent	3 833	3 389	2 869	2 134	735	520	254	266	444	173	91	180
No meals included in rent	477 092	403 171	306 877	214 949	91 928	96 294	40 407	55 887	73 921	24 607	12 194	37 120
No cash rent	18 164	9 176	6 246	4 180	2 066	2 930	1 115	1 815	8 988	1 278	1 006	6 704

TIPSII [UPF] GH155 CENSUS90 72583600 06/22/92 5:25 PM MACHINE: C DATA:CENSUS90*H1TIPSDA55. 06/19/92 14:06:28 TAPE: NONE FRAME: 143
TSF:CENSUS90*92. 06/19/92 14:08:03 UTF:CENSUS90*93. 06/19/92 14:08:03 META:CENSUS90*H1TABLES55. 06/19/92 14:27:03

Table 28. Occupancy, Structural Characteristics, and Age of Householder: 1990

[For definitions of terms and meanings of symbols, see text]

State Inside and Outside Metropolitan Area	The State	Inside metropolitan area: Total	Inside metropolitan area: In central city	Inside metropolitan area: Not in central city: Total	Inside metropolitan area: Not in central city: Urban: Inside urbanized area	Inside metropolitan area: Not in central city: Urban: Outside urbanized area	Inside metropolitan area: Not in central city: Rural	Outside metropolitan area: Total	Outside metropolitan area: Urban: Inside urbanized area	Outside metropolitan area: Urban: Outside urbanized area: Place of 10,000 or more	Outside metropolitan area: Urban: Outside urbanized area: Place of 2,500 to 9,999	Outside metropolitan area: Rural
All housing units	**2 055 774**	**1 293 782**	**642 564**	**651 218**	**342 004**	**82 240**	**226 974**	**761 992**	**–**	**96 714**	**120 565**	**544 713**
POPULATION												
All persons	**4 891 769**	**3 298 407**	**1 590 779**	**1 707 628**	**873 942**	**213 417**	**620 269**	**1 593 362**	**–**	**244 090**	**289 728**	**1 059 544**
Persons in occupied housing units	4 758 171	3 211 354	1 531 279	1 680 075	856 189	209 871	614 015	1 546 817	–	227 106	276 436	1 043 275
Per occupied housing unit	2.61	2.61	2.49	2.72	2.58	2.66	2.95	2.62	–	2.45	2.43	2.73
Owner-occupied housing units	3 387 520	2 194 216	860 337	1 333 879	656 908	149 060	527 911	1 193 304	–	149 851	193 868	849 585
Per owner-occupied housing unit	2.79	2.82	2.68	2.91	2.83	2.91	3.02	2.73	–	2.64	2.62	2.78
Renter-occupied housing units	1 370 651	1 017 138	670 942	346 196	199 281	60 811	86 104	353 513	–	77 255	82 568	193 690
Per renter-occupied housing unit	2.26	2.24	2.29	2.16	2.00	2.21	2.59	2.31	–	2.14	2.07	2.51
TENURE BY RACE AND HISPANIC ORIGIN OF HOUSEHOLDER												
Occupied housing units	**1 822 118**	**1 232 492**	**614 209**	**618 283**	**331 439**	**78 768**	**208 076**	**589 626**	**–**	**92 835**	**113 940**	**382 851**
Owner-occupied housing units	1 215 350	778 792	320 992	457 800	231 759	51 205	174 836	436 558	–	56 816	73 973	305 769
Percent of occupied housing units	66.7	63.2	52.3	74.0	69.9	65.0	84.0	74.0	–	61.2	64.9	79.9
White	1 180 437	747 719	294 760	452 959	228 451	50 960	173 548	432 718	–	56 443	73 492	302 783
Black	22 758	22 498	21 151	1 347	1 158	34	155	260	–	27	36	197
American Indian, Eskimo, or Aleut	4 936	2 254	973	1 281	439	73	769	2 682	–	101	209	2 372
Asian or Pacific Islander	3 861	3 383	1 789	1 594	1 300	90	204	478	–	162	123	193
Other race	3 358	2 938	2 319	619	411	48	160	420	–	83	113	224
Hispanic origin (of any race)	9 430	8 038	5 665	2 373	1 548	214	611	1 392	–	257	317	818
White, not of Hispanic origin	1 174 655	742 873	291 632	451 241	227 333	50 798	173 110	431 782	–	56 275	73 292	302 215
Renter-occupied housing units	606 768	453 700	293 217	160 483	99 680	27 563	33 240	153 068	–	36 019	39 967	77 082
White	531 780	383 458	227 132	156 326	96 385	27 276	32 665	148 322	–	34 890	38 980	74 452
Black	52 683	52 315	50 671	1 644	1 547	43	54	368	–	183	103	82
American Indian, Eskimo, or Aleut	6 579	3 667	2 744	923	491	83	349	2 912	–	222	488	2 202
Asian or Pacific Islander	8 423	7 600	6 666	934	806	68	60	823	–	546	140	137
Other race	7 303	6 660	6 004	656	451	93	112	643	–	178	256	209
Hispanic origin (of any race)	14 735	13 302	11 460	1 842	1 299	273	270	1 433	–	390	467	576
White, not of Hispanic origin	525 063	377 490	222 307	155 183	95 574	27 095	32 514	147 573	–	34 692	38 771	74 110
VACANCY STATUS												
Vacant housing units	**233 656**	**61 290**	**28 355**	**32 935**	**10 565**	**3 472**	**18 898**	**172 366**	**–**	**3 879**	**6 625**	**161 862**
For sale only	14 692	7 284	3 518	3 766	1 806	428	1 532	7 408	–	617	1 117	5 674
For rent	29 795	20 239	13 423	6 816	4 611	873	1 332	9 556	–	1 763	2 109	5 684
Rented or sold, not occupied	10 543	5 657	2 887	2 770	1 203	322	1 245	4 886	–	425	657	3 804
For seasonal, recreational, or occasional use	150 601	15 823	1 196	14 627	1 208	1 296	12 123	134 778	–	260	1 219	133 299
For migrant workers	160	31	4	27	3	–	24	129	–	–	5	124
Other vacant	27 865	12 256	7 327	4 929	1 734	553	2 642	15 609	–	814	1 518	13 277
Boarded up	2 214	1 440	1 198	242	54	16	172	774	–	26	36	712
UNITS IN STRUCTURE												
All housing units	**2 055 774**	**1 293 782**	**642 564**	**651 218**	**342 004**	**82 240**	**226 974**	**761 992**	**–**	**96 714**	**120 565**	**544 713**
1, detached	1 342 230	773 637	311 568	462 069	218 989	51 657	191 423	568 593	–	58 977	78 324	431 292
1, attached	50 380	43 077	24 290	18 787	12 641	3 287	2 859	7 303	–	1 560	1 414	4 329
2	197 659	159 000	115 495	43 505	26 381	8 427	8 697	38 659	–	13 143	12 729	12 787
3 or 4	79 562	63 027	45 149	17 878	11 315	3 719	2 844	16 535	–	4 489	5 854	6 192
5 to 9	81 331	65 266	37 610	27 656	19 811	5 471	2 374	16 065	–	4 326	6 047	5 692
10 to 19	67 222	53 101	31 108	21 993	16 109	4 039	1 845	14 121	–	4 466	3 990	5 665
20 to 49	65 203	56 854	36 066	20 788	17 321	2 640	827	8 349	–	3 177	3 372	1 800
50 or more	42 860	38 306	28 008	10 298	9 004	998	296	4 554	–	2 775	1 453	326
Mobile home or trailer	101 149	25 856	4 739	21 117	6 907	1 036	13 174	75 293	–	2 819	5 666	66 808
Other	28 178	15 658	8 531	7 127	3 526	966	2 635	12 520	–	982	1 716	9 822
Owner-occupied housing units	**1 215 350**	**778 792**	**320 992**	**457 800**	**231 759**	**51 205**	**174 836**	**436 558**	**–**	**56 816**	**73 973**	**305 769**
1, detached	1 065 699	681 670	270 562	411 108	205 062	46 021	160 025	384 029	–	51 113	65 619	267 297
1, attached	20 110	17 434	8 379	9 055	6 508	1 278	1 269	2 676	–	453	561	1 662
2	47 396	39 728	27 702	12 026	7 608	1 914	2 504	7 668	–	2 409	2 372	2 887
3 or 4	5 781	4 587	2 949	1 638	1 088	279	271	1 194	–	257	396	541
5 or more	10 007	9 249	4 482	4 767	3 960	548	259	758	–	198	223	337
Mobile home or trailer	57 074	20 306	3 973	16 333	6 045	871	9 417	36 768	–	2 138	4 287	30 343
Other	9 283	5 818	2 945	2 873	1 488	294	1 091	3 465	–	248	515	2 702
Renter-occupied housing units	**606 768**	**453 700**	**293 217**	**160 483**	**99 680**	**27 563**	**33 240**	**153 068**	**–**	**36 019**	**39 967**	**77 082**
1, detached	124 564	65 005	34 397	30 608	10 345	3 636	16 627	59 559	–	6 457	9 539	43 563
1, attached	26 228	23 333	14 612	8 721	5 506	1 888	1 327	2 895	–	1 045	707	1 143
2	137 175	109 587	80 034	29 553	17 668	6 155	5 730	27 588	–	9 883	9 360	8 345
3 or 4	67 963	54 573	39 221	15 352	9 698	3 281	2 373	13 390	–	3 968	4 984	4 438
5 to 9	71 801	58 151	33 916	24 235	17 133	5 032	2 070	13 650	–	3 963	5 437	4 250
10 to 19	59 678	47 584	28 016	19 568	14 279	3 721	1 568	12 094	–	4 076	3 693	4 325
20 to 49	57 847	50 419	32 199	18 220	15 088	2 451	681	7 428	–	2 927	3 034	1 467
50 or more	37 987	33 770	25 215	8 555	7 577	758	220	4 217	–	2 568	1 433	216
Mobile home or trailer	12 229	3 064	526	2 538	568	101	1 869	9 165	–	525	899	7 741
Other	11 296	8 214	5 081	3 133	1 818	540	775	3 082	–	607	881	1 594
Occupied housing units	**1 822 118**	**1 232 492**	**614 209**	**618 283**	**331 439**	**78 768**	**208 076**	**589 626**	**–**	**92 835**	**113 940**	**382 851**
AGE OF HOUSEHOLDER												
Owner-occupied housing units	**1 215 350**	**778 792**	**320 992**	**457 800**	**231 759**	**51 205**	**174 836**	**436 558**	**–**	**56 816**	**73 973**	**305 769**
Under 25 years	13 769	7 729	3 480	4 249	1 718	544	1 987	6 040	–	719	1 041	4 280
25 to 34 years	189 892	125 253	50 728	74 525	35 677	9 624	29 224	64 639	–	8 574	11 232	44 833
35 to 44 years	288 489	194 597	74 787	119 810	58 397	13 542	47 871	93 892	–	12 349	15 255	66 288
45 to 54 years	216 134	143 413	52 972	90 441	45 149	8 920	36 372	72 721	–	8 663	10 952	53 106
55 to 64 years	199 579	127 686	52 578	75 108	40 969	7 237	26 902	71 893	–	9 045	11 234	51 614
65 to 74 years	180 983	108 091	50 052	58 039	31 626	6 436	19 977	72 892	–	9 484	12 807	50 601
75 years and over	126 504	72 023	36 395	35 628	18 223	4 902	12 503	54 481	–	7 982	11 452	35 047
Renter-occupied housing units	**606 768**	**453 700**	**293 217**	**160 483**	**99 680**	**27 563**	**33 240**	**153 068**	**–**	**36 019**	**39 967**	**77 082**
Under 25 years	91 114	68 989	49 886	19 103	12 020	3 302	3 781	22 125	–	7 594	5 915	8 616
25 to 34 years	206 104	157 727	100 398	57 329	35 183	9 423	12 723	48 377	–	10 866	11 645	25 866
35 to 44 years	110 077	84 057	53 966	30 091	18 439	4 876	6 776	26 020	–	5 393	6 182	14 445
45 to 54 years	51 584	39 103	24 875	14 228	8 804	2 385	3 039	12 481	–	2 541	3 079	6 861
55 to 64 years	39 662	29 770	19 321	10 449	6 780	1 700	1 969	9 892	–	2 136	2 710	5 046
65 to 74 years	45 875	32 526	20 002	12 524	8 085	2 346	2 093	13 349	–	2 920	3 873	6 556
75 years and over	62 352	41 528	24 769	16 759	10 369	3 531	2 859	20 824	–	4 569	6 563	9 692

TIPSII [UPF] GH155 CENSUS90 72583600 06/22/92 5:25 PM MACHINE: C DATA:CENSUS90*H1TIPSDA55. 06/19/92 14:06:28 TAPE: NONE FRAME: 144
TSF:CENSUS90*92. 06/19/92 14:08:03 UTF:CENSUS90*93. 06/19/92 14:08:03 META:CENSUS90*H1TABLES55. 06/19/92 14:27:03

Table 29. **Utilization Characteristics: 1990**

[For definitions of terms and meanings of symbols, see text]

State Inside and Outside Metropolitan Area	The State	Inside metropolitan area: Total	Inside metropolitan area: In central city	Inside metropolitan area, Not in central city: Total	Inside metropolitan area, Not in central city, Urban: Inside urbanized area	Inside metropolitan area, Not in central city, Urban: Outside urbanized area	Inside metropolitan area, Not in central city: Rural	Outside metropolitan area: Total	Outside metropolitan area, Urban: Inside urbanized area	Outside metropolitan area, Urban, Outside urbanized area: Place of 10,000 or more	Outside metropolitan area, Urban, Outside urbanized area: Place of 2,500 to 9,999	Outside metropolitan area: Rural
ROOMS												
All housing units	**2 055 774**	**1 293 782**	**642 564**	**651 218**	**342 004**	**82 240**	**226 974**	**761 992**	**–**	**96 714**	**120 565**	**544 713**
1 room	28 235	18 641	14 018	4 623	2 930	575	1 118	9 594	–	1 168	902	7 524
2 rooms	59 234	38 050	25 922	12 128	7 716	1 715	2 697	21 184	–	2 970	3 640	14 574
3 rooms	170 471	109 405	68 543	40 862	26 475	6 135	8 252	61 066	–	9 060	11 009	40 997
4 rooms	369 483	226 003	128 090	97 913	55 604	14 741	27 568	143 480	–	18 741	22 827	101 912
5 rooms	479 999	308 418	169 827	138 591	74 578	18 215	45 798	171 581	–	21 710	26 157	123 714
6 rooms	397 023	251 211	116 161	135 050	68 745	16 449	49 856	145 812	–	18 860	23 706	103 246
7 rooms	260 266	161 672	60 672	101 000	49 765	11 853	39 382	98 594	–	12 077	15 769	70 748
8 rooms	156 848	96 594	32 333	64 261	30 352	7 010	26 899	60 254	–	6 699	9 199	44 356
9 or more rooms	134 215	83 788	26 998	56 790	25 839	5 547	25 404	50 427	–	5 429	7 356	37 642
Median	5.3	5.3	5.0	5.7	5.6	5.5	6.1	5.3	–	5.3	5.3	5.4
Owner-occupied housing units	**1 215 350**	**778 792**	**320 992**	**457 800**	**231 759**	**51 205**	**174 836**	**436 558**	**–**	**56 816**	**73 973**	**305 769**
1 room	914	361	147	214	67	11	136	553	–	21	28	504
2 rooms	4 040	2 008	950	1 058	448	89	521	2 032	–	108	177	1 747
3 rooms	20 106	10 139	4 526	5 613	2 531	540	2 542	9 967	–	717	1 092	8 158
4 rooms	122 351	69 590	34 823	34 767	17 357	3 581	13 829	52 761	–	5 832	8 068	38 861
5 rooms	295 008	192 107	95 009	97 098	51 252	11 394	34 452	102 901	–	14 011	17 472	71 418
6 rooms	304 427	199 575	83 977	115 598	60 132	13 421	42 045	104 852	–	15 082	19 061	70 709
7 rooms	217 526	141 594	49 912	91 682	46 457	10 580	34 645	75 932	–	10 369	13 492	52 071
8 rooms	134 727	87 303	27 971	59 332	28 897	6 474	23 961	47 424	–	5 885	8 125	33 414
9 or more rooms	116 251	76 115	23 677	52 438	24 618	5 115	22 705	40 136	–	4 791	6 458	28 887
Median	6.0	6.1	5.8	6.3	6.2	6.2	6.4	6.0	–	6.0	6.0	6.0
Renter-occupied housing units	**606 768**	**453 700**	**293 217**	**160 483**	**99 680**	**27 563**	**33 240**	**153 068**	**–**	**36 019**	**39 967**	**77 082**
1 room	18 269	15 783	12 440	3 343	2 468	476	399	2 486	–	983	711	792
2 rooms	42 849	33 310	23 544	9 766	6 974	1 529	1 263	9 539	–	2 650	3 166	3 723
3 rooms	117 831	90 495	59 090	31 405	22 462	5 250	3 693	27 336	–	7 737	9 012	10 587
4 rooms	183 907	140 188	85 944	54 244	35 001	10 156	9 087	43 719	–	11 754	13 062	18 903
5 rooms	131 310	101 643	67 697	33 946	21 035	5 956	6 955	29 667	–	6 911	7 255	15 501
6 rooms	61 692	43 505	28 797	14 708	7 342	2 470	4 896	18 187	–	3 305	3 686	11 196
7 rooms	27 059	16 227	9 462	6 765	2 592	1 010	3 163	10 832	–	1 482	1 714	7 636
8 rooms	13 396	7 014	3 597	3 417	994	400	2 023	6 382	–	667	773	4 942
9 or more rooms	10 455	5 535	2 646	2 889	812	316	1 761	4 920	–	530	588	3 802
Median	4.2	4.1	4.1	4.2	4.0	4.1	4.8	4.4	–	4.1	4.0	4.8
DURATION OF VACANCY												
Vacant-for-sale-only housing units	**14 692**	**7 284**	**3 518**	**3 766**	**1 806**	**428**	**1 532**	**7 408**	**–**	**617**	**1 117**	**5 674**
Less than 2 months	2 417	1 566	712	854	505	97	252	851	–	97	170	584
2 up to 6 months	4 886	2 853	1 439	1 414	753	148	513	2 033	–	242	374	1 417
6 or more months	7 389	2 865	1 367	1 498	548	183	767	4 524	–	278	573	3 673
Vacant-for-rent housing units	**29 795**	**20 239**	**13 423**	**6 816**	**4 611**	**873**	**1 332**	**9 556**	**–**	**1 763**	**2 109**	**5 684**
Less than 2 months	12 285	9 276	6 027	3 249	2 298	451	500	3 009	–	716	850	1 443
2 up to 6 months	10 687	7 413	5 002	2 411	1 656	270	485	3 274	–	616	681	1 977
6 or more months	6 823	3 550	2 394	1 156	657	152	347	3 273	–	431	578	2 264
PERSONS IN UNIT												
Owner-occupied housing units	**1 215 350**	**778 792**	**320 992**	**457 800**	**231 759**	**51 205**	**174 836**	**436 558**	**–**	**56 816**	**73 973**	**305 769**
1 person	207 718	126 551	64 597	61 954	33 409	7 528	21 017	81 167	–	11 791	16 207	53 169
2 persons	424 803	266 296	112 166	154 130	80 678	16 498	56 954	158 507	–	20 344	26 221	111 942
3 persons	215 256	144 065	56 864	87 201	44 777	9 368	33 056	71 191	–	9 370	11 617	50 204
4 persons	221 424	148 646	53 648	94 998	46 554	11 119	37 325	72 778	–	9 562	12 296	50 920
5 persons	100 672	64 971	22 728	42 243	19 205	4 861	18 177	35 701	–	4 154	5 461	26 086
6 persons	31 553	19 661	7 101	12 560	5 290	1 369	5 901	11 892	–	1 155	1 588	9 149
7 or more persons	13 924	8 602	3 888	4 714	1 846	462	2 406	5 322	–	440	583	4 299
Median	2.44	2.49	2.35	2.65	2.54	2.67	2.79	2.37	–	2.32	2.29	2.39
Renter-occupied housing units	**606 768**	**453 700**	**293 217**	**160 483**	**99 680**	**27 563**	**33 240**	**153 068**	**–**	**36 019**	**39 967**	**77 082**
1 person	235 955	176 696	114 461	62 235	42 685	10 314	9 236	59 259	–	15 340	18 128	25 791
2 persons	172 080	131 683	81 498	50 185	32 215	8 255	9 715	40 397	–	10 056	10 502	19 839
3 persons	87 307	65 354	42 611	22 743	12 827	4 302	5 614	21 953	–	4 799	5 322	11 832
4 persons	62 727	45 111	29 211	15 900	7 910	3 073	4 917	17 616	–	3 370	3 747	10 499
5 persons	29 149	20 372	13 999	6 373	2 842	1 135	2 396	8 777	–	1 517	1 509	5 751
6 persons	11 426	8 091	6 062	2 029	816	343	870	3 335	–	550	527	2 258
7 or more persons	8 124	6 393	5 375	1 018	385	141	492	1 731	–	387	232	1 112
Median	1.89	1.88	1.89	1.86	1.72	1.92	2.26	1.93	–	1.77	1.68	2.14
PERSONS PER ROOM												
Owner-occupied housing units	**1 215 350**	**778 792**	**320 992**	**457 800**	**231 759**	**51 205**	**174 836**	**436 558**	**–**	**56 816**	**73 973**	**305 769**
0.50 or less	850 812	542 970	226 866	316 104	164 690	34 789	116 625	307 842	–	41 690	54 394	211 758
0.51 to 0.75	233 635	153 222	58 790	94 432	45 852	10 908	37 672	80 413	–	10 213	12 900	57 300
0.76 to 1.00	115 372	73 416	30 711	42 705	19 427	5 019	18 259	41 956	–	4 494	6 041	31 421
1.01 to 1.50	13 107	7 761	3 773	3 988	1 579	437	1 972	5 346	–	372	542	4 432
1.51 or more	2 424	1 423	852	571	211	52	308	1 001	–	47	96	858
Mean	.44	.45	.44	.45	.44	.45	.46	.44	–	.42	.42	.45
Renter-occupied housing units	**606 768**	**453 700**	**293 217**	**160 483**	**99 680**	**27 563**	**33 240**	**153 068**	**–**	**36 019**	**39 967**	**77 082**
0.50 or less	384 682	283 842	176 589	107 253	68 909	17 710	20 634	100 840	–	23 823	27 592	49 425
0.51 to 0.75	111 703	83 219	53 502	29 717	17 302	5 471	6 944	28 484	–	6 458	6 933	15 093
0.76 to 1.00	87 574	68 155	48 164	19 991	11 549	3 720	4 722	19 419	–	4 711	4 521	10 187
1.01 to 1.50	15 488	12 187	9 555	2 632	1 366	511	755	3 301	–	718	712	1 871
1.51 or more	7 321	6 297	5 407	890	554	151	185	1 024	–	309	209	506
Mean	.52	.53	.55	.50	.49	.52	.51	.50	–	.51	.49	.49
Occupied housing units	**1 822 118**	**1 232 492**	**614 209**	**618 283**	**331 439**	**78 768**	**208 076**	**589 626**	**–**	**92 835**	**113 940**	**382 851**
HOUSEHOLDER 65 YEARS AND OVER												
Occupied housing units	**415 714**	**254 168**	**131 218**	**122 950**	**68 303**	**17 215**	**37 432**	**161 546**	**–**	**24 955**	**34 695**	**101 896**
1-person households	192 072	118 381	66 599	51 782	29 745	8 704	13 333	73 691	–	13 031	18 930	41 730
Mean number of persons per room	.32	.32	.33	.32	.32	.31	.32	.31	–	.31	.30	.31
Units in structure:												
1, detached or attached	287 386	164 808	77 287	87 521	45 208	10 680	31 633	122 578	–	16 531	23 256	82 791
2 or more	108 642	81 386	51 028	30 358	20 724	6 215	3 419	27 256	–	7 544	9 914	9 798
Mobile home, trailer, or other	19 686	7 974	2 903	5 071	2 371	320	2 380	11 712	–	880	1 525	9 307
Specified owner	225 122	138 941	69 030	69 911	40 836	9 482	19 593	86 181	–	14 737	20 572	50 872
Mean value (dollars)	60 600	67 000	56 300	77 500	84 100	66 500	69 000	50 300	–	50 600	47 900	51 300
Specified renter	104 278	72 784	44 534	28 250	18 335	5 847	4 068	31 494	–	7 428	10 364	13 702
Mean contract rent (dollars)	311	345	325	377	420	309	266	229	–	269	234	201
With meals included in rent	2 974	2 551	1 735	816	614	136	66	423	–	81	158	184
Mean contract rent (dollars)	770	795	755	880	951	669	653	620	–	548	697	587
No meals included in rent	94 897	67 144	41 285	25 859	17 052	5 488	3 319	27 753	–	6 977	9 666	11 110
No cash rent	6 407	3 089	1 514	1 575	669	223	683	3 318	–	370	540	2 408

TIPSII [UPF] GH155 CENSUS90 72583600 06/22/92 5:25 PM MACHINE: C DATA:CENSUS90*H1TIPSDA55. 06/19/92 14:06:28 TAPE: NONE FRAME: 145
TSF:CENSUS90*92. 06/19/92 14:08:03 UTF:CENSUS90*93. 06/19/92 14:08:03 META:CENSUS90*H1TABLES55. 06/19/92 14:27:03

Table 30. **Financial Characteristics: 1990**

[For definitions of terms and meanings of symbols, see text]

State Inside and Outside Metropolitan Area	The State	Inside metropolitan area: Total	Inside metropolitan area: In central city	Inside metropolitan area, Not in central city: Total	Inside metropolitan area, Not in central city, Urban: Inside urbanized area	Inside metropolitan area, Not in central city, Urban: Outside urbanized area	Inside metropolitan area, Not in central city: Rural	Outside metropolitan area: Total	Outside metropolitan area, Urban: Inside urbanized area	Outside metropolitan area, Urban, Outside urbanized area: Place of 10,000 or more	Outside metropolitan area, Urban, Outside urbanized area: Place of 2,500 to 9,999	Outside metropolitan area: Rural
VALUE												
Specified owner-occupied housing units	**916 708**	**629 600**	**264 834**	**364 766**	**199 964**	**44 758**	**120 044**	**287 108**	**–**	**48 864**	**62 374**	**175 870**
Less than $20,000	18 738	6 331	3 976	2 355	523	184	1 648	12 407	–	778	1 942	9 687
$20,000 to $29,999	47 022	18 733	12 730	6 003	1 630	734	3 639	28 289	–	3 342	6 337	18 610
$30,000 to $39,999	93 888	46 327	31 838	14 489	5 122	2 212	7 155	47 561	–	8 752	11 637	27 172
$40,000 to $49,999	127 549	74 210	47 135	27 075	12 094	4 276	10 705	53 339	–	10 973	12 589	29 777
$50,000 to $59,999	140 021	93 477	52 264	41 213	20 878	6 713	13 622	46 544	–	8 958	10 545	27 041
$60,000 to $69,999	130 742	94 443	43 123	51 320	27 350	8 272	15 698	36 299	–	6 338	7 953	22 008
$70,000 to $79,999	102 160	78 532	27 543	50 989	28 220	7 661	15 108	23 628	–	3 870	4 861	14 897
$80,000 to $89,999	68 649	55 291	14 947	40 344	22 934	5 152	12 258	13 358	–	2 089	2 582	8 687
$90,000 to $99,999	50 591	42 700	9 670	33 030	19 620	3 273	10 137	7 891	–	1 247	1 444	5 200
$100,000 to $124,999	62 665	53 816	10 394	43 422	26 189	3 176	14 057	8 849	–	1 276	1 409	6 164
$125,000 to $149,999	32 627	28 552	5 242	23 310	14 667	1 449	7 194	4 075	–	620	594	2 861
$150,000 to $174,999	16 058	14 030	2 505	11 525	7 508	640	3 377	2 028	–	299	209	1 520
$175,000 to $199,999	8 602	7 646	1 265	6 381	4 257	346	1 778	956	–	126	93	737
$200,000 to $249,999	8 327	7 378	1 165	6 213	4 098	357	1 758	949	–	111	96	742
$250,000 to $299,999	3 959	3 547	495	3 052	2 035	147	870	412	–	51	30	331
$300,000 to $399,999	3 082	2 795	334	2 461	1 706	114	641	287	–	17	29	241
$400,000 to $499,999	1 018	923	113	810	586	29	195	95	–	8	7	80
$500,000 or more	1 010	869	95	774	547	23	204	141	–	9	17	115
Median (dollars)	62 300	68 000	56 800	77 700	81 800	70 000	74 800	50 400	–	50 600	48 900	50 900
Mean (dollars)	71 800	78 900	63 100	90 500	96 500	76 800	85 600	56 200	–	56 100	53 300	57 300
Specified vacant-for-sale-only housing units	**9 877**	**5 214**	**2 498**	**2 716**	**1 371**	**353**	**992**	**4 663**	**–**	**474**	**883**	**3 306**
Less than $20,000	915	214	109	105	18	9	78	701	–	37	107	557
$20,000 to $39,999	2 699	1 055	732	323	80	51	192	1 644	–	221	331	1 092
$40,000 to $59,999	2 494	1 322	803	519	222	89	208	1 172	–	120	243	809
$60,000 to $79,999	1 410	819	356	463	225	93	145	591	–	59	109	423
$80,000 to $99,999	798	553	166	387	232	37	118	245	–	15	48	182
$100,000 to $149,999	856	666	210	456	275	56	125	190	–	13	29	148
$150,000 to $199,999	345	281	74	207	137	11	59	64	–	8	8	48
$200,000 to $249,999	144	122	22	100	70	2	28	22	–	1	3	18
$250,000 to $299,999	91	84	12	72	53	3	16	7	–	–	1	6
$300,000 or more	125	98	14	84	59	2	23	27	–	–	4	23
Median (dollars)	49 500	60 400	49 300	77 800	91 300	66 000	62 100	39 800	–	38 300	40 200	40 100
Mean (dollars)	66 800	81 800	62 400	99 700	117 600	75 800	83 500	49 900	–	45 700	49 200	50 700
Owner-occupied mobile homes or trailers	**57 074**	**20 306**	**3 973**	**16 333**	**6 045**	**871**	**9 417**	**36 768**	**–**	**2 138**	**4 287**	**30 343**
Median (dollars)	15 200	14 200	12 300	14 700	14 300	12 400	15 500	16 000	–	11 600	12 400	17 300
Mean (dollars)	20 500	19 000	16 700	19 600	18 000	15 800	20 900	21 300	–	15 200	15 300	22 600
CONTRACT RENT												
Specified renter-occupied housing units	**579 621**	**444 114**	**291 360**	**152 754**	**98 793**	**27 356**	**26 605**	**135 507**	**–**	**35 746**	**39 617**	**60 144**
Less than $100	14 282	8 197	5 830	2 367	1 274	512	581	6 085	–	1 053	1 645	3 387
$100 to $149	31 949	18 998	13 852	5 146	2 581	1 304	1 261	12 951	–	2 782	3 831	6 338
$150 to $199	40 125	21 914	15 444	6 470	2 857	1 457	2 156	18 211	–	3 567	5 062	9 582
$200 to $249	59 865	36 273	26 133	10 140	4 659	2 159	3 322	23 592	–	4 967	7 126	11 499
$250 to $299	81 688	58 474	44 104	14 370	7 605	2 846	3 919	23 214	–	6 206	7 752	9 256
$300 to $349	83 251	65 507	46 724	18 783	11 469	3 331	3 983	17 744	–	5 996	5 656	6 092
$350 to $399	79 979	68 215	45 481	22 734	15 600	3 949	3 185	11 764	–	4 385	3 829	3 550
$400 to $449	58 068	51 748	31 306	20 442	13 820	4 334	2 288	6 320	–	2 847	1 794	1 679
$450 to $499	40 594	37 737	20 983	16 754	12 563	2 859	1 332	2 857	–	1 369	756	732
$500 to $549	24 231	22 891	12 948	9 943	7 512	1 589	842	1 340	–	550	396	394
$550 to $599	16 109	15 564	8 040	7 524	6 151	901	472	545	–	259	134	152
$600 to $649	11 052	10 562	5 687	4 875	3 790	714	371	490	–	260	80	150
$650 to $699	6 467	6 203	3 260	2 943	2 290	418	235	264	–	157	43	64
$700 to $749	3 680	3 443	1 842	1 601	1 343	144	114	237	–	118	57	62
$750 to $999	6 780	6 441	3 643	2 798	2 469	166	163	339	–	213	46	80
$1,000 or more	2 345	2 177	1 339	838	697	34	107	168	–	59	41	68
No cash rent	19 156	9 770	4 744	5 026	2 113	639	2 274	9 386	–	958	1 369	7 059
Median (dollars)	329	355	340	386	407	373	310	254	–	290	259	227
Mean (dollars)	345	369	354	397	422	369	325	263	–	298	264	240
Specified vacant-for-rent housing units	**28 936**	**20 063**	**13 389**	**6 674**	**4 600**	**872**	**1 202**	**8 873**	**–**	**1 758**	**2 102**	**5 013**
Less than $100	733	224	143	81	27	11	43	509	–	35	117	357
$100 to $199	4 033	1 576	1 162	414	150	62	202	2 457	–	290	505	1 662
$200 to $299	7 990	4 725	3 814	911	382	150	379	3 265	–	556	837	1 872
$300 to $399	7 061	5 430	4 087	1 343	838	204	301	1 631	–	505	420	706
$400 to $499	4 012	3 435	2 073	1 362	1 018	205	139	577	–	254	152	171
$500 to $599	2 020	1 879	1 001	878	683	133	62	141	–	54	42	45
$600 to $749	1 802	1 689	768	921	779	84	58	113	–	53	17	43
$750 to $999	759	704	280	424	397	15	12	55	–	10	5	40
$1,000 or more	526	401	61	340	326	8	6	125	–	1	7	117
Median (dollars)	319	362	333	446	489	406	294	239	–	300	248	218
Mean (dollars)	364	407	365	491	550	416	320	269	–	311	264	256
MEALS INCLUDED IN RENT												
Specified renter-occupied housing units	**579 621**	**444 114**	**291 360**	**152 754**	**98 793**	**27 356**	**26 605**	**135 507**	**–**	**35 746**	**39 617**	**60 144**
With meals included in rent	4 229	3 556	2 489	1 067	746	174	147	673	–	138	216	319
Mean (dollars)	656	684	639	790	870	613	590	505	–	451	592	471
No meals included in rent	556 236	430 788	284 127	146 661	95 934	26 543	24 184	125 448	–	34 650	38 032	52 766
No cash rent	19 156	9 770	4 744	5 026	2 113	639	2 274	9 386	–	958	1 369	7 059

TIPSII [UPF] GH155 CENSUS90 72583600 06/22/92 5:25 PM MACHINE: C DATA:CENSUS90*H1TIPSDA55. 06/19/92 14:06:28 TAPE: NONE FRAME: 146
TSF:CENSUS90*92. 06/19/92 14:08:03 UTF:CENSUS90*93. 06/19/92 14:08:03 META:CENSUS90*H1TABLES55. 06/19/92 14:27:03

Table 31. Occupancy, Structural, and Utilization Characteristics of Housing Units With a White Householder: 1990

[For definitions of terms and meanings of symbols, see text]

State Inside and Outside Metropolitan Area	The State	Inside metropolitan area: Total	In central city	Not in central city: Total	Urban: Inside urbanized area	Urban: Outside urbanized area	Rural	Outside metropolitan area: Total	Urban: Inside urbanized area	Urban: Outside urbanized area: Place of 10,000 or more	Place of 2,500 to 9,999	Rural
Occupied housing units	**1 712 217**	**1 131 177**	**521 892**	**609 285**	**324 836**	**78 236**	**206 213**	**581 040**	**–**	**91 333**	**112 472**	**377 235**
POPULATION												
Persons in occupied housing units	4 405 355	2 887 333	1 235 327	1 652 006	836 194	208 064	607 748	1 518 022	–	221 805	271 741	1 024 476
Per occupied housing unit	2.57	2.55	2.37	2.71	2.57	2.66	2.95	2.61	–	2.43	2.42	2.72
Owner-occupied housing units	3 268 009	2 087 455	770 367	1 317 088	645 429	148 139	523 520	1 180 554	–	148 547	192 157	839 850
Per owner-occupied housing unit	2.77	2.79	2.61	2.91	2.83	2.91	3.02	2.73	–	2.63	2.61	2.77
Renter-occupied housing units	1 137 346	799 878	464 960	334 918	190 765	59 925	84 228	337 468	–	73 258	79 584	184 626
Per renter-occupied housing unit	2.14	2.09	2.05	2.14	1.98	2.20	2.58	2.28	–	2.10	2.04	2.48
TENURE												
Owner-occupied housing units	1 180 437	747 719	294 760	452 959	228 451	50 960	173 548	432 718	–	56 443	73 492	302 783
Percent of occupied housing units	68.9	66.1	56.5	74.3	70.3	65.1	84.2	74.5	–	61.8	65.3	80.3
Renter-occupied housing units	531 780	383 458	227 132	156 326	96 385	27 276	32 665	148 322	–	34 890	38 980	74 452
UNITS IN STRUCTURE												
Occupied housing units	**1 712 217**	**1 131 177**	**521 892**	**609 285**	**324 836**	**78 236**	**206 213**	**581 040**	**–**	**91 333**	**112 472**	**377 235**
1, detached	1 152 888	714 485	277 634	436 851	212 165	49 396	175 290	438 403	–	57 069	74 504	306 830
1, attached	39 634	34 230	16 851	17 379	11 686	3 135	2 558	5 404	–	1 428	1 236	2 740
2	155 654	121 237	80 282	40 955	24 813	8 009	8 133	34 417	–	11 992	11 428	10 997
3 or 4	64 089	49 927	33 360	16 567	10 444	3 520	2 603	14 162	–	4 081	5 233	4 848
5 to 9	67 646	54 042	28 852	25 190	17 942	5 110	2 138	13 604	–	3 866	5 429	4 309
10 to 19	56 278	44 231	24 151	20 080	14 666	3 810	1 604	12 047	–	3 986	3 686	4 375
20 to 49	53 222	45 829	27 092	18 737	15 544	2 523	670	7 393	–	2 881	3 044	1 468
50 or more	36 123	31 914	22 857	9 057	7 825	942	290	4 209	–	2 566	1 426	217
Mobile home or trailer	67 922	22 958	4 383	18 575	6 527	964	11 084	44 964	–	2 627	5 124	37 213
Other	18 761	12 324	6 430	5 894	3 224	827	1 843	6 437	–	837	1 362	4 238
ROOMS												
Owner-occupied housing units	**1 180 437**	**747 719**	**294 760**	**452 959**	**228 451**	**50 960**	**173 548**	**432 718**	**–**	**56 443**	**73 492**	**302 783**
1 room	858	323	116	207	63	11	133	535	–	18	27	490
2 rooms	3 713	1 751	722	1 029	432	85	512	1 962	–	103	175	1 684
3 rooms	18 942	9 228	3 769	5 459	2 441	528	2 490	9 714	–	699	1 063	7 952
4 rooms	119 174	67 084	32 689	34 395	17 146	3 568	13 681	52 090	–	5 788	8 025	38 277
5 rooms	285 611	183 798	87 629	96 169	50 704	11 339	34 126	101 813	–	13 948	17 359	70 506
6 rooms	296 018	191 936	77 357	114 579	59 433	13 368	41 778	104 082	–	15 003	18 944	70 135
7 rooms	211 999	136 525	45 714	90 811	45 819	10 536	34 456	75 474	–	10 301	13 414	51 759
8 rooms	131 240	84 071	25 444	58 627	28 370	6 439	23 818	47 169	–	5 842	8 080	33 247
9 or more rooms	112 882	73 003	21 320	51 683	24 043	5 086	22 554	39 879	–	4 741	6 405	28 733
Median	6.0	6.1	5.8	6.3	6.2	6.2	6.4	6.0	–	6.0	6.0	6.0
Renter-occupied housing units	**531 780**	**383 458**	**227 132**	**156 326**	**96 385**	**27 276**	**32 665**	**148 322**	**–**	**34 890**	**38 980**	**74 452**
1 room	14 816	12 461	9 277	3 184	2 331	469	384	2 355	–	910	681	764
2 rooms	37 302	28 126	18 727	9 399	6 667	1 509	1 223	9 176	–	2 515	3 082	3 579
3 rooms	105 365	78 746	48 141	30 605	21 781	5 204	3 620	26 619	–	7 550	8 828	10 241
4 rooms	166 485	123 890	70 995	52 895	33 901	10 057	8 937	42 595	–	11 430	12 776	18 389
5 rooms	110 354	81 939	48 887	33 052	20 329	5 899	6 824	28 415	–	6 690	7 025	14 700
6 rooms	51 728	34 244	19 887	14 357	7 103	2 434	4 820	17 484	–	3 194	3 577	10 713
7 rooms	23 826	13 275	6 650	6 625	2 517	994	3 114	10 551	–	1 432	1 675	7 444
8 rooms	12 174	5 897	2 540	3 357	965	396	1 996	6 277	–	652	760	4 865
9 or more rooms	9 730	4 880	2 028	2 852	791	314	1 747	4 850	–	517	576	3 757
Median	4.2	4.1	4.0	4.2	4.0	4.1	4.8	4.3	–	4.1	4.0	4.8
PERSONS IN UNIT												
Owner-occupied housing units	**1 180 437**	**747 719**	**294 760**	**452 959**	**228 451**	**50 960**	**173 548**	**432 718**	**–**	**56 443**	**73 492**	**302 783**
1 person	203 081	122 504	60 986	61 518	33 131	7 509	20 878	80 577	–	11 741	16 152	52 684
2 persons	416 905	259 349	106 289	153 060	79 959	16 452	56 649	157 556	–	20 265	26 122	111 169
3 persons	208 336	137 794	51 583	86 211	44 069	9 324	32 818	70 542	–	9 304	11 545	49 693
4 persons	214 348	142 291	48 536	93 755	45 668	11 056	37 031	72 057	–	9 481	12 178	50 398
5 persons	96 489	61 277	19 675	41 602	18 781	4 825	17 996	35 212	–	4 104	5 371	25 737
6 persons	29 369	17 713	5 441	12 272	5 115	1 344	5 813	11 656	–	1 136	1 562	8 958
7 or more persons	11 909	6 791	2 250	4 541	1 728	450	2 363	5 118	–	412	562	4 144
Median	2.43	2.47	2.31	2.64	2.53	2.66	2.78	2.36	–	2.31	2.29	2.39
Renter-occupied housing units	**531 780**	**383 458**	**227 132**	**156 326**	**96 385**	**27 276**	**32 665**	**148 322**	**–**	**34 890**	**38 980**	**74 452**
1 person	218 008	159 673	98 612	61 061	41 693	10 254	9 114	58 335	–	15 094	17 904	25 337
2 persons	156 191	116 767	67 699	49 068	31 293	8 182	9 593	39 424	–	9 818	10 279	19 327
3 persons	73 330	52 232	30 187	22 045	12 267	4 266	5 512	21 098	–	4 630	5 123	11 345
4 persons	51 079	34 257	18 966	15 291	7 457	3 009	4 825	16 822	–	3 199	3 584	10 039
5 persons	22 031	13 776	7 693	6 083	2 648	1 106	2 329	8 255	–	1 416	1 411	5 428
6 persons	7 485	4 475	2 575	1 900	733	330	837	3 010	–	489	490	2 031
7 or more persons	3 656	2 278	1 400	878	294	129	455	1 378	–	244	189	945
Median	1.81	1.77	1.72	1.85	1.71	1.91	2.25	1.90	–	1.74	1.65	2.12
PERSONS PER ROOM												
Owner-occupied housing units	**1 180 437**	**747 719**	**294 760**	**452 959**	**228 451**	**50 960**	**173 548**	**432 718**	**–**	**56 443**	**73 492**	**302 783**
0.50 or less	832 326	526 416	213 069	313 347	162 724	34 675	115 948	305 910	–	41 482	54 163	210 265
0.51 to 0.75	225 614	145 981	52 687	93 294	45 069	10 852	37 373	79 633	–	10 140	12 789	56 704
0.76 to 1.00	109 463	68 250	26 217	42 033	19 031	4 969	18 033	41 213	–	4 435	5 945	30 833
1.01 to 1.50	11 289	6 226	2 453	3 773	1 450	418	1 905	5 063	–	351	510	4 202
1.51 or more	1 745	846	334	512	177	46	289	899	–	35	85	779
Mean	.44	.44	.43	.45	.44	.45	.46	.44	–	.42	.42	.45
Renter-occupied housing units	**531 780**	**383 458**	**227 132**	**156 326**	**96 385**	**27 276**	**32 665**	**148 322**	**–**	**34 890**	**38 980**	**74 452**
0.50 or less	355 238	256 128	150 824	105 304	67 313	17 592	20 399	99 110	–	23 478	27 193	48 439
0.51 to 0.75	95 728	68 271	39 400	28 871	16 639	5 413	6 819	27 457	–	6 254	6 710	14 493
0.76 to 1.00	68 634	50 447	31 357	19 090	10 858	3 652	4 580	18 187	–	4 401	4 292	9 494
1.01 to 1.50	9 026	6 189	3 832	2 357	1 171	484	702	2 837	–	589	633	1 615
1.51 or more	3 154	2 423	1 719	704	404	135	165	731	–	168	152	411
Mean	.50	.50	.50	.49	.48	.51	.50	.49	–	.50	.48	.49

TIPSII [UPF] GH155 CENSUS90 72583600 06/22/92 5:25 PM MACHINE: C DATA:CENSUS90*H1TIPSDA55. 06/19/92 14:06:28 TAPE: NONE FRAME: 147
TSF:CENSUS90*92. 06/19/92 14:08:03 UTF:CENSUS90*93. 06/19/92 14:08:03 META:CENSUS90*H1TABLES55. 06/19/92 14:27:03

Table 32. **Occupancy, Structural, and Utilization Characteristics of Housing Units With a Black Householder: 1990**

[For definitions of terms and meanings of symbols, see text]

State Inside and Outside Metropolitan Area	The State	Inside metropolitan area						Outside metropolitan area				
				Not in central city					Urban			
					Urban					Outside urbanized area		
		Total	In central city	Total	Inside urbanized area	Outside urbanized area	Rural	Total	Inside urbanized area	Place of 10,000 or more	Place of 2,500 to 9,999	Rural
Occupied housing units	**75 441**	**74 813**	**71 822**	**2 991**	**2 705**	**77**	**209**	**628**	**–**	**210**	**139**	**279**
POPULATION												
Persons in occupied housing units	231 053	229 425	221 102	8 323	7 428	232	663	1 628	–	514	370	744
Per occupied housing unit	3.06	3.07	3.08	2.78	2.75	3.01	3.17	2.59	–	2.45	2.66	2.67
Owner-occupied housing units	74 815	74 105	69 822	4 283	3 666	105	512	710	–	91	113	506
Per owner-occupied housing unit	3.29	3.29	3.30	3.18	3.17	3.09	3.30	2.73	–	3.37	3.14	2.57
Renter-occupied housing units	156 238	155 320	151 280	4 040	3 762	127	151	918	–	423	257	238
Per renter-occupied housing unit	2.97	2.97	2.99	2.46	2.43	2.95	2.80	2.49	–	2.31	2.50	2.90
TENURE												
Owner-occupied housing units	22 758	22 498	21 151	1 347	1 158	34	155	260	–	27	36	197
Percent of occupied housing units	30.2	30.1	29.4	45.0	42.8	44.2	74.2	41.4	–	12.9	25.9	70.6
Renter-occupied housing units	52 683	52 315	50 671	1 644	1 547	43	54	368	–	183	103	82
UNITS IN STRUCTURE												
Occupied housing units	**75 441**	**74 813**	**71 822**	**2 991**	**2 705**	**77**	**209**	**628**	**–**	**210**	**139**	**279**
1, detached	23 210	22 908	21 519	1 389	1 184	42	163	302	–	44	53	205
1, attached	5 282	5 270	5 106	164	155	7	2	12	–	7	3	2
2	22 393	22 320	22 188	132	122	5	5	73	–	35	26	12
3 or 4	6 598	6 550	6 406	144	134	2	8	48	–	20	22	6
5 to 9	5 040	4 988	4 665	323	308	9	6	52	–	37	13	2
10 to 19	3 999	3 950	3 617	333	313	12	8	49	–	25	19	5
20 to 49	5 025	4 999	4 649	350	344	–	6	26	–	24	1	1
50 or more	2 492	2 480	2 378	102	102	–	–	12	–	12	–	–
Mobile home or trailer	115	74	51	23	15	–	8	41	–	–	1	40
Other	1 287	1 274	1 243	31	28	–	3	13	–	6	1	6
ROOMS												
Owner-occupied housing units	**22 758**	**22 498**	**21 151**	**1 347**	**1 158**	**34**	**155**	**260**	**–**	**27**	**36**	**197**
1 room	23	23	21	2	2	–	–	–	–	–	–	–
2 rooms	149	148	144	4	3	–	1	1	–	–	–	1
3 rooms	482	472	445	27	21	2	4	10	–	–	–	10
4 rooms	1 705	1 674	1 615	59	52	–	7	31	–	–	2	29
5 rooms	6 372	6 308	6 114	194	158	9	27	64	–	3	7	54
6 rooms	5 746	5 686	5 420	266	227	3	36	60	–	10	13	37
7 rooms	3 742	3 706	3 406	300	266	7	27	36	–	8	5	23
8 rooms	2 372	2 341	2 075	266	233	9	24	31	–	4	5	22
9 or more rooms	2 167	2 140	1 911	229	196	4	29	27	–	2	4	21
Median	6.0	6.0	5.9	6.9	6.9	6.9	6.6	5.9	–	6.6	6.2	5.6
Renter-occupied housing units	**52 683**	**52 315**	**50 671**	**1 644**	**1 547**	**43**	**54**	**368**	**–**	**183**	**103**	**82**
1 room	1 800	1 774	1 726	48	44	–	4	26	–	21	3	2
2 rooms	3 014	2 980	2 871	109	104	1	4	34	–	25	5	4
3 rooms	8 481	8 415	8 087	328	316	9	3	66	–	33	22	11
4 rooms	12 150	12 049	11 504	545	517	12	16	101	–	50	29	22
5 rooms	16 047	15 980	15 565	415	387	10	18	67	–	27	24	16
6 rooms	7 495	7 452	7 318	134	123	8	3	43	–	13	14	16
7 rooms	2 312	2 291	2 248	43	35	3	5	21	–	13	2	6
8 rooms	879	873	861	12	11	–	1	6	–	1	3	2
9 or more rooms	505	501	491	10	10	–	–	4	–	–	1	3
Median	4.6	4.6	4.6	4.1	4.1	4.5	4.5	4.1	–	3.8	4.2	4.6
PERSONS IN UNIT												
Owner-occupied housing units	**22 758**	**22 498**	**21 151**	**1 347**	**1 158**	**34**	**155**	**260**	**–**	**27**	**36**	**197**
1 person	3 426	3 357	3 206	151	135	3	13	69	–	6	9	54
2 persons	5 383	5 308	4 953	355	297	14	44	75	–	2	6	67
3 persons	4 738	4 694	4 385	309	274	5	30	44	–	6	4	34
4 persons	4 301	4 273	3 963	310	271	7	32	28	–	7	7	14
5 persons	2 462	2 439	2 300	139	112	2	25	23	–	3	8	12
6 persons	1 301	1 285	1 235	50	40	1	9	16	–	1	2	13
7 or more persons	1 147	1 142	1 109	33	29	2	2	5	–	2	–	3
Median	3.04	3.05	3.05	3.04	3.04	2.50	3.18	2.31	–	3.42	3.25	2.16
Renter-occupied housing units	**52 683**	**52 315**	**50 671**	**1 644**	**1 547**	**43**	**54**	**368**	**–**	**183**	**103**	**82**
1 person	13 527	13 399	12 843	556	530	9	17	128	–	77	30	21
2 persons	11 227	11 136	10 686	450	429	12	9	91	–	41	25	25
3 persons	10 110	10 051	9 785	266	249	4	13	59	–	23	27	9
4 persons	8 208	8 161	7 957	204	185	12	7	47	–	24	13	10
5 persons	4 814	4 787	4 696	91	84	4	3	27	–	12	5	10
6 persons	2 497	2 486	2 444	42	39	1	2	11	–	4	2	5
7 or more persons	2 300	2 295	2 260	35	31	1	3	5	–	2	1	2
Median	2.66	2.66	2.68	2.09	2.07	2.63	2.58	2.12	–	1.85	2.36	2.30
PERSONS PER ROOM												
Owner-occupied housing units	**22 758**	**22 498**	**21 151**	**1 347**	**1 158**	**34**	**155**	**260**	**–**	**27**	**36**	**197**
0.50 or less	12 847	12 669	11 742	927	806	24	97	178	–	13	22	143
0.51 to 0.75	5 244	5 193	4 915	278	237	5	36	51	–	11	10	30
0.76 to 1.00	3 526	3 505	3 401	104	83	4	17	21	–	2	3	16
1.01 to 1.50	895	887	857	30	25	1	4	8	–	1	1	6
1.51 or more	246	244	236	8	7	–	1	2	–	–	–	2
Mean	.53	.53	.53	.46	.45	.46	.48	.44	–	.50	.48	.43
Renter-occupied housing units	**52 683**	**52 315**	**50 671**	**1 644**	**1 547**	**43**	**54**	**368**	**–**	**183**	**103**	**82**
0.50 or less	22 854	22 669	21 772	897	860	15	22	185	–	85	52	48
0.51 to 0.75	11 925	11 842	11 522	320	294	16	10	83	–	39	31	13
0.76 to 1.00	12 706	12 629	12 320	309	284	9	16	77	–	48	14	15
1.01 to 1.50	3 710	3 698	3 616	82	75	2	5	12	–	5	4	3
1.51 or more	1 488	1 477	1 441	36	34	1	1	11	–	6	2	3
Mean	.66	.66	.67	.59	.59	.65	.64	.60	–	.62	.57	.60

TIPSII [UPF] GH155 CENSUS90 72583600 06/22/92 5:25 PM MACHINE: C DATA:CENSUS90*H1TIPSDA55. 06/19/92 14:06:28 TAPE: NONE FRAME: 148
TSF:CENSUS90*92. 06/19/92 14:08:03 UTF:CENSUS90*93. 06/19/92 14:08:03 META:CENSUS90*H1TABLES55. 06/19/92 14:27:03

Table 33. **Occupancy, Structural, and Utilization Characteristics of Housing Units With an American Indian, Eskimo, or Aleut Householder: 1990**

[For definitions of terms and meanings of symbols, see text]

State Inside and Outside Metropolitan Area	The State	Inside metropolitan area						Outside metropolitan area				
				Not in central city					Urban			
					Urban					Outside urbanized area		
		Total	In central city	Total	Inside urbanized area	Outside urbanized area	Rural	Total	Inside urbanized area	Place of 10,000 or more	Place of 2,500 to 9,999	Rural
Occupied housing units	**11 515**	**5 921**	**3 717**	**2 204**	**930**	**156**	**1 118**	**5 594**	**–**	**323**	**697**	**4 574**
POPULATION												
Persons in occupied housing units	36 163	18 018	11 181	6 837	2 697	491	3 649	18 145	–	937	2 015	15 193
Per occupied housing unit	3.14	3.04	3.01	3.10	2.90	3.15	3.26	3.24	–	2.90	2.89	3.32
Owner-occupied housing units	16 132	7 425	3 191	4 234	1 433	274	2 527	8 707	–	291	661	7 755
Per owner-occupied housing unit	3.27	3.29	3.28	3.31	3.26	3.75	3.29	3.25	–	2.88	3.16	3.27
Renter-occupied housing units	20 031	10 593	7 990	2 603	1 264	217	1 122	9 438	–	646	1 354	7 438
Per renter-occupied housing unit	3.04	2.89	2.91	2.82	2.57	2.61	3.21	3.24	–	2.91	2.77	3.38
TENURE												
Owner-occupied housing units	4 936	2 254	973	1 281	439	73	769	2 682	–	101	209	2 372
Percent of occupied housing units	42.9	38.1	26.2	58.1	47.2	46.8	68.8	47.9	–	31.3	30.0	51.9
Renter-occupied housing units	6 579	3 667	2 744	923	491	83	349	2 912	–	222	488	2 202
UNITS IN STRUCTURE												
Occupied housing units	**11 515**	**5 921**	**3 717**	**2 204**	**930**	**156**	**1 118**	**5 594**	**–**	**323**	**697**	**4 574**
1, detached	6 307	2 536	1 206	1 330	438	75	817	3 771	–	132	312	3 327
1, attached	302	234	173	61	38	6	17	68	–	12	14	42
2	1 638	1 237	1 040	197	128	21	48	401	–	80	156	165
3 or 4	722	540	454	86	56	8	22	182	–	30	55	97
5 to 9	603	434	304	130	94	15	21	169	–	17	62	90
10 to 19	435	304	196	108	67	17	24	131	–	25	22	84
20 to 49	247	220	167	53	49	3	1	27	–	8	13	6
50 or more	142	126	110	16	14	2	–	16	–	9	7	–
Mobile home or trailer	1 011	235	32	203	36	8	159	776	–	10	41	725
Other	108	55	35	20	10	1	9	53	–	–	15	38
ROOMS												
Owner-occupied housing units	**4 936**	**2 254**	**973**	**1 281**	**439**	**73**	**769**	**2 682**	**–**	**101**	**209**	**2 372**
1 room	19	5	2	3	1	–	2	14	–	1	–	13
2 rooms	59	7	4	3	–	–	3	52	–	–	–	52
3 rooms	246	59	20	39	6	–	33	187	–	1	10	176
4 rooms	779	247	100	147	39	3	105	532	–	15	20	497
5 rooms	1 495	658	264	394	136	20	238	837	–	21	53	763
6 rooms	1 120	579	272	307	123	20	164	541	–	21	54	466
7 rooms	603	331	147	184	68	17	99	272	–	18	34	220
8 rooms	355	212	91	121	42	8	71	143	–	14	22	107
9 or more rooms	260	156	73	83	24	5	54	104	–	10	16	78
Median	5.4	5.8	5.9	5.7	5.8	6.2	5.5	5.2	–	6.1	5.9	5.1
Renter-occupied housing units	**6 579**	**3 667**	**2 744**	**923**	**491**	**83**	**349**	**2 912**	**–**	**222**	**488**	**2 202**
1 room	158	123	105	18	12	1	5	35	–	6	10	19
2 rooms	370	227	162	65	35	6	24	143	–	15	28	100
3 rooms	964	571	432	139	74	9	56	393	–	36	76	281
4 rooms	1 731	1 112	807	305	187	35	83	619	–	73	146	400
5 rooms	1 801	889	680	209	110	19	80	912	–	47	138	727
6 rooms	964	456	361	95	46	7	42	508	–	26	55	427
7 rooms	364	170	124	46	15	3	28	194	–	12	24	158
8 rooms	134	64	35	29	8	2	19	70	–	3	5	62
9 or more rooms	93	55	38	17	4	1	12	38	–	4	6	28
Median	4.5	4.3	4.3	4.3	4.2	4.2	4.6	4.8	–	4.2	4.4	4.9
PERSONS IN UNIT												
Owner-occupied housing units	**4 936**	**2 254**	**973**	**1 281**	**439**	**73**	**769**	**2 682**	**–**	**101**	**209**	**2 372**
1 person	685	241	108	133	32	5	96	444	–	17	30	397
2 persons	1 286	607	255	352	140	11	201	679	–	37	53	589
3 persons	893	439	202	237	85	17	135	454	–	11	35	408
4 persons	969	478	205	273	95	16	162	491	–	20	50	421
5 persons	618	295	121	174	55	18	101	323	–	11	30	282
6 persons	284	126	54	72	18	2	52	158	–	3	8	147
7 or more persons	201	68	28	40	14	4	22	133	–	2	3	128
Median	3.06	3.14	3.11	3.16	3.06	3.72	3.15	2.98	–	2.41	3.11	2.99
Renter-occupied housing units	**6 579**	**3 667**	**2 744**	**923**	**491**	**83**	**349**	**2 912**	**–**	**222**	**488**	**2 202**
1 person	1 403	851	623	228	131	19	78	552	–	46	116	390
2 persons	1 573	965	712	253	148	30	75	608	–	60	121	427
3 persons	1 268	697	540	157	86	12	59	571	–	46	100	425
4 persons	1 043	540	398	142	74	13	55	503	–	33	86	384
5 persons	672	339	257	82	38	6	38	333	–	24	46	263
6 persons	363	154	120	34	9	2	23	209	–	6	11	192
7 or more persons	257	121	94	27	5	1	21	136	–	7	8	121
Median	2.75	2.53	2.57	2.42	2.27	2.25	2.86	3.02	–	2.61	2.57	3.17
PERSONS PER ROOM												
Owner-occupied housing units	**4 936**	**2 254**	**973**	**1 281**	**439**	**73**	**769**	**2 682**	**–**	**101**	**209**	**2 372**
0.50 or less	2 504	1 185	521	664	237	30	397	1 319	–	66	115	1 138
0.51 to 0.75	1 108	563	239	324	118	23	183	545	–	20	46	479
0.76 to 1.00	955	404	176	228	71	18	139	551	–	13	42	496
1.01 to 1.50	293	89	33	56	11	2	43	204	–	2	5	197
1.51 or more	76	13	4	9	2	–	7	63	–	–	1	62
Mean	.58	.55	.54	.56	.54	.59	.56	.61	–	.46	.52	.62
Renter-occupied housing units	**6 579**	**3 667**	**2 744**	**923**	**491**	**83**	**349**	**2 912**	**–**	**222**	**488**	**2 202**
0.50 or less	2 776	1 616	1 175	441	246	48	147	1 160	–	94	222	844
0.51 to 0.75	1 541	847	645	202	109	14	79	694	–	55	121	518
0.76 to 1.00	1 660	881	666	215	112	14	89	779	–	57	121	601
1.01 to 1.50	469	235	184	51	17	6	28	234	–	12	19	203
1.51 or more	133	88	74	14	7	1	6	45	–	4	5	36
Mean	.67	.66	.66	.63	.61	.60	.67	.68	–	.66	.63	.69

TIPSII [UPF] GH155 CENSUS90 72583600 06/22/92 5:25 PM MACHINE: C DATA:CENSUS90*H1TIPSDA55. 06/19/92 14:06:28 TAPE: NONE FRAME: 149
TSF:CENSUS90*92. 06/19/92 14:08:03 UTF:CENSUS90*93. 06/19/92 14:08:03 META:CENSUS90*H1TABLES55. 06/19/92 14:27:03

Table 34. **Occupancy, Structural, and Utilization Characteristics of Housing Units With an Asian or Pacific Islander Householder: 1990**

[For definitions of terms and meanings of symbols, see text]

State Inside and Outside Metropolitan Area	The State	Inside metropolitan area						Outside metropolitan area				
				Not in central city					Urban			
					Urban					Outside urbanized area		
		Total	In central city	Total	Inside urbanized area	Outside urbanized area	Rural	Total	Inside urbanized area	Place of 10,000 or more	Place of 2,500 to 9,999	Rural
Occupied housing units	**12 284**	**10 983**	**8 455**	**2 528**	**2 106**	**158**	**264**	**1 301**	**–**	**708**	**263**	**330**
POPULATION												
Persons in occupied housing units	46 594	41 549	33 003	8 546	7 090	533	923	5 045	–	2 949	927	1 169
Per occupied housing unit	3.79	3.78	3.90	3.38	3.37	3.37	3.50	3.88	–	4.17	3.52	3.54
Owner-occupied housing units	14 862	13 152	7 225	5 927	4 877	324	726	1 710	–	604	459	647
Per owner-occupied housing unit	3.85	3.89	4.04	3.72	3.75	3.60	3.56	3.58	–	3.73	3.73	3.35
Renter-occupied housing units	31 732	28 397	25 778	2 619	2 213	209	197	3 335	–	2 345	468	522
Per renter-occupied housing unit	3.77	3.74	3.87	2.80	2.75	3.07	3.28	4.05	–	4.29	3.34	3.81
TENURE												
Owner-occupied housing units	3 861	3 383	1 789	1 594	1 300	90	204	478	–	162	123	193
Percent of occupied housing units	31.4	30.8	21.2	63.1	61.7	57.0	77.3	36.7	–	22.9	46.8	58.5
Renter-occupied housing units	8 423	7 600	6 666	934	806	68	60	823	–	546	140	137
UNITS IN STRUCTURE												
Occupied housing units	**12 284**	**10 983**	**8 455**	**2 528**	**2 106**	**158**	**264**	**1 301**	**–**	**708**	**263**	**330**
1, detached	4 098	3 494	1 986	1 508	1 211	93	204	604	–	214	152	238
1, attached	559	504	397	107	92	9	6	55	–	41	7	7
2	2 058	1 873	1 719	154	124	13	17	185	–	132	36	17
3 or 4	1 176	1 064	963	101	89	10	2	112	–	76	23	13
5 to 9	1 150	1 042	869	173	156	11	6	108	–	82	13	13
10 to 19	1 072	951	786	165	138	17	10	121	–	94	23	4
20 to 49	1 111	1 080	874	206	199	2	5	31	–	28	2	1
50 or more	780	762	710	52	52	–	–	18	–	18	–	–
Mobile home or trailer	86	36	17	19	12	–	7	50	–	15	4	31
Other	194	177	134	43	33	3	7	17	–	8	3	6
ROOMS												
Owner-occupied housing units	**3 861**	**3 383**	**1 789**	**1 594**	**1 300**	**90**	**204**	**478**	**–**	**162**	**123**	**193**
1 room	11	7	5	2	1	–	1	4	–	2	1	1
2 rooms	59	49	37	12	7	3	2	10	–	3	2	5
3 rooms	265	233	167	66	50	8	8	32	–	13	9	10
4 rooms	370	309	195	114	90	3	21	61	–	22	11	28
5 rooms	692	619	412	207	163	14	30	73	–	20	21	32
6 rooms	704	635	354	281	228	22	31	69	–	23	22	24
7 rooms	610	529	258	271	230	9	32	81	–	28	17	36
8 rooms	491	441	185	256	211	15	30	50	–	18	13	19
9 or more rooms	659	561	176	385	320	16	49	98	–	33	27	38
Median	6.3	6.2	5.7	6.9	7.0	6.3	6.8	6.4	–	6.4	6.3	6.4
Renter-occupied housing units	**8 423**	**7 600**	**6 666**	**934**	**806**	**68**	**60**	**823**	**–**	**546**	**140**	**137**
1 room	1 071	1 022	948	74	67	2	5	49	–	40	6	3
2 rooms	1 465	1 346	1 202	144	136	5	3	119	–	83	22	14
3 rooms	1 814	1 668	1 429	239	214	16	9	146	–	94	31	21
4 rooms	1 785	1 561	1 285	276	235	23	18	224	–	153	35	36
5 rooms	1 279	1 138	1 025	113	94	7	12	141	–	93	24	24
6 rooms	630	548	490	58	43	8	7	82	–	52	14	16
7 rooms	231	201	180	21	10	7	4	30	–	17	4	9
8 rooms	81	64	58	6	5	–	1	17	–	7	4	6
9 or more rooms	67	52	49	3	2	–	1	15	–	7	–	8
Median	3.4	3.4	3.3	3.5	3.4	4.0	4.2	3.9	–	3.9	3.8	4.3
PERSONS IN UNIT												
Owner-occupied housing units	**3 861**	**3 383**	**1 789**	**1 594**	**1 300**	**90**	**204**	**478**	**–**	**162**	**123**	**193**
1 person	326	271	158	113	83	10	20	55	–	24	10	21
2 persons	685	575	324	251	197	14	40	110	–	23	22	65
3 persons	698	625	303	322	268	14	40	73	–	30	20	23
4 persons	1 011	904	408	496	414	29	53	107	–	38	33	36
5 persons	522	451	219	232	194	12	26	71	–	22	24	25
6 persons	282	256	143	113	88	10	15	26	–	6	8	12
7 or more persons	337	301	234	67	56	1	10	36	–	19	6	11
Median	3.72	3.74	3.77	3.72	3.75	3.74	3.54	3.51	–	3.61	3.79	2.96
Renter-occupied housing units	**8 423**	**7 600**	**6 666**	**934**	**806**	**68**	**60**	**823**	**–**	**546**	**140**	**137**
1 person	1 773	1 620	1 350	270	237	19	14	153	–	94	36	23
2 persons	1 709	1 551	1 304	247	218	13	16	158	–	101	30	27
3 persons	1 232	1 120	966	154	137	10	7	112	–	67	19	26
4 persons	1 049	944	804	140	111	17	12	105	–	72	16	17
5 persons	675	601	559	42	37	1	4	74	–	42	15	17
6 persons	563	501	477	24	21	2	1	62	–	42	11	9
7 or more persons	1 422	1 263	1 206	57	45	6	6	159	–	128	13	18
Median	3.09	3.06	3.20	2.30	2.26	2.70	2.50	3.40	–	3.65	2.71	3.21
PERSONS PER ROOM												
Owner-occupied housing units	**3 861**	**3 383**	**1 789**	**1 594**	**1 300**	**90**	**204**	**478**	**–**	**162**	**123**	**193**
0.50 or less	1 912	1 647	749	898	733	46	119	265	–	91	61	113
0.51 to 0.75	828	736	359	377	317	19	41	92	–	25	28	39
0.76 to 1.00	613	541	338	203	159	16	28	72	–	25	22	25
1.01 to 1.50	311	284	200	84	70	5	9	27	–	11	9	7
1.51 or more	197	175	143	32	21	4	7	22	–	10	3	9
Mean	.60	.60	.68	.53	.53	.55	.52	.55	–	.58	.57	.52
Renter-occupied housing units	**8 423**	**7 600**	**6 666**	**934**	**806**	**68**	**60**	**823**	**–**	**546**	**140**	**137**
0.50 or less	1 744	1 531	1 175	356	305	27	24	213	–	110	50	53
0.51 to 0.75	1 015	902	724	178	154	12	12	113	–	69	22	22
0.76 to 1.00	2 419	2 222	2 016	206	176	18	12	197	–	146	29	22
1.01 to 1.50	1 429	1 294	1 200	94	79	8	7	135	–	96	22	17
1.51 or more	1 816	1 651	1 551	100	92	3	5	165	–	125	17	23
Mean	1.07	1.08	1.12	.79	.80	.74	.76	1.01	–	1.11	.86	.81

TIPSII [UPF] GH155 CENSUS90 72583600 06/22/92 5:25 PM MACHINE: C DATA:CENSUS90*H1TIPSDA55. 06/19/92 14:06:28 TAPE: NONE FRAME: 150
TSF:CENSUS90*92. 06/19/92 14:08:03 UTF:CENSUS90*93. 06/19/92 14:08:03 META:CENSUS90*H1TABLES55. 06/19/92 14:27:03

Table 35. **Occupancy, Structural, and Utilization Characteristics of Housing Units With an Hispanic Origin Householder: 1990**

[Householders of Hispanic origin may be of any race. For definitions of terms and meanings of symbols, see text]

State Inside and Outside Metropolitan Area	The State	Inside metropolitan area						Outside metropolitan area				
				Not in central city					Urban			
					Urban					Outside urbanized area		
		Total	In central city	Total	Inside urbanized area	Outside urbanized area	Rural	Total	Inside urbanized area	Place of 10,000 or more	Place of 2,500 to 9,999	Rural
Occupied housing units	**24 165**	**21 340**	**17 125**	**4 215**	**2 847**	**487**	**881**	**2 825**	**–**	**647**	**784**	**1 394**
POPULATION												
Persons in occupied housing units	81 539	72 102	58 787	13 315	8 587	1 661	3 067	9 437	–	2 096	2 624	4 717
Per occupied housing unit	3.37	3.38	3.43	3.16	3.02	3.41	3.48	3.34	–	3.24	3.35	3.38
Owner-occupied housing units	34 294	29 544	21 414	8 130	5 157	820	2 153	4 750	–	884	1 158	2 708
Per owner-occupied housing unit	3.64	3.68	3.78	3.43	3.33	3.83	3.52	3.41	–	3.44	3.65	3.31
Renter-occupied housing units	47 245	42 558	37 373	5 185	3 430	841	914	4 687	–	1 212	1 466	2 009
Per renter-occupied housing unit	3.21	3.20	3.26	2.81	2.64	3.08	3.39	3.27	–	3.11	3.14	3.49
TENURE												
Owner-occupied housing units	9 430	8 038	5 665	2 373	1 548	214	611	1 392	–	257	317	818
Percent of occupied housing units	39.0	37.7	33.1	56.3	54.4	43.9	69.4	49.3	–	39.7	40.4	58.7
Renter-occupied housing units	14 735	13 302	11 460	1 842	1 299	273	270	1 433	–	390	467	576
UNITS IN STRUCTURE												
Occupied housing units	**24 165**	**21 340**	**17 125**	**4 215**	**2 847**	**487**	**881**	**2 825**	**–**	**647**	**784**	**1 394**
1, detached	9 750	8 207	5 874	2 333	1 482	206	645	1 543	–	295	355	893
1, attached	1 152	1 090	874	216	149	38	29	62	–	22	13	27
2	5 512	5 114	4 701	413	274	63	76	398	–	129	153	116
3 or 4	2 329	2 144	1 912	232	161	46	25	185	–	56	75	54
5 to 9	1 538	1 397	1 072	325	249	57	19	141	–	37	69	35
10 to 19	1 219	1 112	867	245	200	33	12	107	–	50	35	22
20 to 49	1 216	1 184	972	212	179	25	8	32	–	12	16	4
50 or more	529	518	462	56	55	1	–	11	–	4	6	1
Mobile home or trailer	471	182	52	130	66	8	56	289	–	33	40	216
Other	449	392	339	53	32	10	11	57	–	9	22	26
ROOMS												
Owner-occupied housing units	**9 430**	**8 038**	**5 665**	**2 373**	**1 548**	**214**	**611**	**1 392**	**–**	**257**	**317**	**818**
1 room	19	17	9	8	8	–	–	2	–	–	–	2
2 rooms	136	117	90	27	15	3	9	19	–	3	3	13
3 rooms	371	308	256	52	35	4	13	63	–	11	19	33
4 rooms	883	713	523	190	109	20	61	170	–	24	34	112
5 rooms	2 376	2 033	1 519	514	335	61	118	343	–	71	76	196
6 rooms	2 355	2 038	1 429	609	417	41	151	317	–	60	74	183
7 rooms	1 600	1 369	913	456	300	44	112	231	–	47	56	128
8 rooms	875	743	472	271	173	21	77	132	–	24	31	77
9 or more rooms	815	700	454	246	156	20	70	115	–	17	24	74
Median	5.9	5.9	5.8	6.1	6.2	6.0	6.2	5.8	–	5.8	5.9	5.8
Renter-occupied housing units	**14 735**	**13 302**	**11 460**	**1 842**	**1 299**	**273**	**270**	**1 433**	**–**	**390**	**467**	**576**
1 room	813	770	719	51	38	9	4	43	–	11	21	11
2 rooms	1 400	1 277	1 131	146	110	21	15	123	–	26	45	52
3 rooms	2 499	2 276	1 964	312	247	44	21	223	–	56	90	77
4 rooms	3 715	3 305	2 681	624	452	85	87	410	–	107	140	163
5 rooms	3 603	3 285	2 868	417	290	75	52	318	–	109	82	127
6 rooms	1 722	1 561	1 390	171	96	27	48	161	–	46	50	65
7 rooms	616	533	458	75	37	9	29	83	–	22	22	39
8 rooms	233	191	162	29	17	2	10	42	–	10	9	23
9 or more rooms	134	104	87	17	12	1	4	30	–	3	8	19
Median	4.2	4.2	4.2	4.2	4.1	4.2	4.7	4.3	–	4.5	4.1	4.4
PERSONS IN UNIT												
Owner-occupied housing units	**9 430**	**8 038**	**5 665**	**2 373**	**1 548**	**214**	**611**	**1 392**	**–**	**257**	**317**	**818**
1 person	920	751	554	197	135	9	53	169	–	27	41	101
2 persons	2 003	1 664	1 111	553	386	38	129	339	–	61	60	218
3 persons	1 741	1 484	982	502	339	43	120	257	–	52	46	159
4 persons	2 107	1 825	1 239	586	370	59	157	282	–	51	73	158
5 persons	1 371	1 182	842	340	208	39	93	189	–	36	60	93
6 persons	691	605	473	132	76	18	38	86	–	20	16	50
7 or more persons	597	527	464	63	34	8	21	70	–	10	21	39
Median	3.52	3.57	3.65	3.37	3.25	3.79	3.52	3.23	–	3.28	3.66	3.07
Renter-occupied housing units	**14 735**	**13 302**	**11 460**	**1 842**	**1 299**	**273**	**270**	**1 433**	**–**	**390**	**467**	**576**
1 person	3 084	2 794	2 364	430	334	58	38	290	–	81	107	102
2 persons	3 078	2 782	2 283	499	368	64	67	296	–	85	99	112
3 persons	2 761	2 525	2 166	359	268	41	50	236	–	66	86	84
4 persons	2 462	2 188	1 902	286	189	54	43	274	–	83	78	113
5 persons	1 698	1 525	1 368	157	83	32	42	173	–	42	49	82
6 persons	879	791	728	63	32	16	15	88	–	18	24	46
7 or more persons	773	697	649	48	25	8	15	76	–	15	24	37
Median	2.94	2.93	3.00	2.48	2.36	2.85	3.10	3.05	–	2.94	2.82	3.38
PERSONS PER ROOM												
Owner-occupied housing units	**9 430**	**8 038**	**5 665**	**2 373**	**1 548**	**214**	**611**	**1 392**	**–**	**257**	**317**	**818**
0.50 or less	4 418	3 692	2 434	1 258	849	93	316	726	–	132	145	449
0.51 to 0.75	2 221	1 947	1 358	589	408	49	132	274	–	54	71	149
0.76 to 1.00	1 917	1 641	1 222	419	238	51	130	276	–	52	61	163
1.01 to 1.50	586	502	422	80	41	15	24	84	–	13	23	48
1.51 or more	288	256	229	27	12	6	9	32	–	6	17	9
Mean	.60	.60	.63	.54	.53	.62	.55	.57	–	.57	.61	.55
Renter-occupied housing units	**14 735**	**13 302**	**11 460**	**1 842**	**1 299**	**273**	**270**	**1 433**	**–**	**390**	**467**	**576**
0.50 or less	5 067	4 539	3 710	829	612	107	110	528	–	150	179	199
0.51 to 0.75	3 048	2 739	2 324	415	303	50	62	309	–	85	100	124
0.76 to 1.00	3 965	3 609	3 200	409	278	74	57	356	–	112	101	143
1.01 to 1.50	1 470	1 331	1 214	117	64	25	28	139	–	30	45	64
1.51 or more	1 185	1 084	1 012	72	42	17	13	101	–	13	42	46
Mean	.76	.77	.78	.66	.64	.73	.69	.74	–	.69	.75	.75

TIPSII [UPF] GH155 CENSUS90 72583600 06/22/92 5:25 PM MACHINE: C DATA:CENSUS90*H1TIPSDA55. 06/19/92 14:06:28 TAPE: NONE FRAME: 151
TSF:CENSUS90*92. 06/19/92 14:08:03 UTF:CENSUS90*93. 06/19/92 14:08:03 META:CENSUS90*H1TABLES55. 06/19/92 14:27:03

Table 36. **Occupancy, Structural, and Utilization Characteristics of Housing Units With a White, Not of Hispanic Origin Householder: 1990**

[For definitions of terms and meanings of symbols, see text]

State Inside and Outside Metropolitan Area	The State	Inside metropolitan area: Total	Inside metropolitan area: In central city	Inside metropolitan area, Not in central city: Total	Not in central city, Urban: Inside urbanized area	Not in central city, Urban: Outside urbanized area	Not in central city: Rural	Outside metropolitan area: Total	Outside metropolitan area, Urban: Inside urbanized area	Urban, Outside urbanized area: Place of 10,000 or more	Urban, Outside urbanized area: Place of 2,500 to 9,999	Outside metropolitan area: Rural
Occupied housing units	**1 699 718**	**1 120 363**	**513 939**	**606 424**	**322 907**	**77 893**	**205 624**	**579 355**	**–**	**90 967**	**112 063**	**376 325**
POPULATION												
Persons in occupied housing units	4 366 449	2 853 568	1 210 223	1 643 345	830 588	206 970	605 787	1 512 881	–	220 693	270 527	1 021 661
Per occupied housing unit	2.57	2.55	2.35	2.71	2.57	2.66	2.95	2.61	–	2.43	2.41	2.71
Owner-occupied housing units	3 248 530	2 070 953	759 515	1 311 438	641 845	147 557	522 036	1 177 577	–	148 004	191 502	838 071
Per owner-occupied housing unit	2.77	2.79	2.60	2.91	2.82	2.90	3.02	2.73	–	2.63	2.61	2.77
Renter-occupied housing units	1 117 919	782 615	450 708	331 907	188 743	59 413	83 751	335 304	–	72 689	79 025	183 590
Per renter-occupied housing unit	2.13	2.07	2.03	2.14	1.97	2.19	2.58	2.27	–	2.10	2.04	2.48
TENURE												
Owner-occupied housing units	1 174 655	742 873	291 632	451 241	227 333	50 798	173 110	431 782	–	56 275	73 292	302 215
Percent of occupied housing units	69.1	66.3	56.7	74.4	70.4	65.2	84.2	74.5	–	61.9	65.4	80.3
Renter-occupied housing units	525 063	377 490	222 307	155 183	95 574	27 095	32 514	147 573	–	34 692	38 771	74 110
UNITS IN STRUCTURE												
Occupied housing units	**1 699 718**	**1 120 363**	**513 939**	**606 424**	**322 907**	**77 893**	**205 624**	**579 355**	**–**	**90 967**	**112 063**	**376 325**
1, detached	1 147 243	709 825	274 630	435 195	211 113	49 245	174 837	437 418	–	56 892	74 290	306 236
1, attached	39 119	33 742	16 506	17 236	11 586	3 106	2 544	5 377	–	1 420	1 231	2 726
2	153 215	119 008	78 317	40 691	24 633	7 967	8 091	34 207	–	11 921	11 362	10 924
3 or 4	63 029	48 966	32 532	16 434	10 351	3 494	2 589	14 063	–	4 046	5 206	4 811
5 to 9	66 849	53 323	28 355	24 968	17 783	5 062	2 123	13 526	–	3 847	5 395	4 284
10 to 19	55 657	43 663	23 733	19 930	14 542	3 794	1 594	11 994	–	3 965	3 666	4 363
20 to 49	52 613	45 238	26 639	18 599	15 427	2 508	664	7 375	–	2 874	3 036	1 465
50 or more	35 808	31 607	22 592	9 015	7 784	941	290	4 201	–	2 565	1 420	216
Mobile home or trailer	67 633	22 848	4 351	18 497	6 484	956	11 057	44 785	–	2 605	5 101	37 079
Other	18 552	12 143	6 284	5 859	3 204	820	1 835	6 409	–	832	1 356	4 221
ROOMS												
Owner-occupied housing units	**1 174 655**	**742 873**	**291 632**	**451 241**	**227 333**	**50 798**	**173 110**	**431 782**	**–**	**56 275**	**73 292**	**302 215**
1 room	844	310	111	199	55	11	133	534	–	18	27	489
2 rooms	3 642	1 691	677	1 014	424	84	506	1 951	–	102	173	1 676
3 rooms	18 757	9 081	3 653	5 428	2 419	526	2 483	9 676	–	692	1 054	7 930
4 rooms	118 646	66 670	32 408	34 262	17 069	3 555	13 638	51 976	–	5 772	8 001	38 203
5 rooms	284 143	182 550	86 752	95 798	50 463	11 291	34 044	101 593	–	13 897	17 315	70 381
6 rooms	294 576	190 710	76 564	114 146	59 143	13 336	41 667	103 866	–	14 968	18 896	70 002
7 rooms	211 007	135 690	45 216	90 474	45 596	10 503	34 375	75 317	–	10 270	13 383	51 664
8 rooms	130 664	83 592	25 172	58 420	28 239	6 421	23 760	47 072	–	5 827	8 054	33 191
9 or more rooms	112 376	72 579	21 079	51 500	23 925	5 071	22 504	39 797	–	4 729	6 389	28 679
Median	6.0	6.1	5.8	6.3	6.2	6.2	6.4	6.0	–	6.0	6.0	6.0
Renter-occupied housing units	**525 063**	**377 490**	**222 307**	**155 183**	**95 574**	**27 095**	**32 514**	**147 573**	**–**	**34 692**	**38 771**	**74 110**
1 room	14 478	12 144	8 989	3 155	2 310	464	381	2 334	–	905	671	758
2 rooms	36 683	27 559	18 251	9 308	6 596	1 496	1 216	9 124	–	2 503	3 066	3 555
3 rooms	104 191	77 680	47 286	30 394	21 616	5 172	3 606	26 511	–	7 521	8 791	10 199
4 rooms	164 678	122 303	69 796	52 507	33 620	10 001	8 886	42 375	–	11 374	12 714	18 287
5 rooms	108 738	80 502	47 703	32 799	20 160	5 845	6 794	28 236	–	6 638	6 987	14 611
6 rooms	50 963	33 563	19 312	14 251	7 036	2 419	4 796	17 400	–	3 171	3 554	10 675
7 rooms	23 578	13 072	6 490	6 582	2 496	988	3 098	10 506	–	1 418	1 662	7 426
8 rooms	12 086	5 834	2 490	3 344	956	396	1 992	6 252	–	647	753	4 852
9 or more rooms	9 668	4 833	1 990	2 843	784	314	1 745	4 835	–	515	573	3 747
Median	4.2	4.1	4.0	4.2	4.0	4.1	4.8	4.3	–	4.1	4.0	4.8
PERSONS IN UNIT												
Owner-occupied housing units	**1 174 655**	**742 873**	**291 632**	**451 241**	**227 333**	**50 798**	**173 110**	**431 782**	**–**	**56 275**	**73 292**	**302 215**
1 person	202 390	121 958	60 599	61 359	33 023	7 501	20 835	80 432	–	11 718	16 115	52 599
2 persons	415 481	258 176	105 551	152 625	79 660	16 421	56 544	157 305	–	20 222	26 080	111 003
3 persons	207 243	136 873	51 031	85 842	43 819	9 289	32 734	70 370	–	9 271	11 513	49 586
4 persons	213 102	141 222	47 877	93 345	45 410	11 009	36 926	71 880	–	9 446	12 135	50 299
5 persons	95 761	60 654	19 289	41 365	18 641	4 792	17 932	35 107	–	4 086	5 341	25 680
6 persons	29 021	17 412	5 218	12 194	5 067	1 339	5 788	11 609	–	1 125	1 555	8 929
7 or more persons	11 657	6 578	2 067	4 511	1 713	447	2 351	5 079	–	407	553	4 119
Median	2.43	2.47	2.31	2.64	2.52	2.66	2.78	2.36	–	2.31	2.29	2.39
Renter-occupied housing units	**525 063**	**377 490**	**222 307**	**155 183**	**95 574**	**27 095**	**32 514**	**147 573**	**–**	**34 692**	**38 771**	**74 110**
1 person	216 291	158 154	97 397	60 757	41 459	10 209	9 089	58 137	–	15 042	17 840	25 255
2 persons	154 619	115 361	66 615	48 746	31 060	8 136	9 550	39 258	–	9 772	10 230	19 256
3 persons	72 071	51 093	29 279	21 814	12 093	4 235	5 486	20 978	–	4 601	5 087	11 290
4 persons	50 085	33 391	18 255	15 136	7 358	2 976	4 802	16 694	–	3 161	3 555	9 978
5 persons	21 390	13 216	7 209	6 007	2 605	1 092	2 310	8 174	–	1 397	1 394	5 383
6 persons	7 186	4 215	2 347	1 868	717	322	829	2 971	–	481	479	2 011
7 or more persons	3 421	2 060	1 205	855	282	125	448	1 361	–	238	186	937
Median	1.80	1.77	1.71	1.85	1.70	1.91	2.25	1.90	–	1.74	1.65	2.11
PERSONS PER ROOM												
Owner-occupied housing units	**1 174 655**	**742 873**	**291 632**	**451 241**	**227 333**	**50 798**	**173 110**	**431 782**	**–**	**56 275**	**73 292**	**302 215**
0.50 or less	829 249	523 883	211 511	312 372	162 074	34 597	115 701	305 366	–	41 390	54 052	209 924
0.51 to 0.75	224 304	144 843	51 969	92 874	44 778	10 812	37 284	79 461	–	10 106	12 746	56 609
0.76 to 1.00	108 435	67 388	25 628	41 760	18 880	4 932	17 948	41 047	–	4 402	5 914	30 731
1.01 to 1.50	11 041	6 015	2 276	3 739	1 432	414	1 893	5 026	–	346	504	4 176
1.51 or more	1 626	744	248	496	169	43	284	882	–	31	76	775
Mean	.44	.44	.43	.45	.44	.45	.46	.44	–	.42	.42	.45
Renter-occupied housing units	**525 063**	**377 490**	**222 307**	**155 183**	**95 574**	**27 095**	**32 514**	**147 573**	**–**	**34 692**	**38 771**	**74 110**
0.50 or less	352 440	253 673	148 928	104 745	66 898	17 513	20 334	98 767	–	23 387	27 093	48 287
0.51 to 0.75	94 304	67 017	38 414	28 603	16 442	5 378	6 783	27 287	–	6 210	6 658	14 419
0.76 to 1.00	67 040	49 012	30 143	18 869	10 716	3 605	4 548	18 028	–	4 355	4 254	9 419
1.01 to 1.50	8 483	5 699	3 407	2 292	1 134	470	688	2 784	–	576	622	1 586
1.51 or more	2 796	2 089	1 415	674	384	129	161	707	–	164	144	399
Mean	.49	.50	.50	.49	.48	.51	.50	.49	–	.50	.48	.49

TIPSII [UPF] GH155 CENSUS90 72583600 06/22/92 5:25 PM MACHINE: C DATA:CENSUS90*H1TIPSDA55. 06/19/92 14:06:28 TAPE: NONE FRAME: 152
TSF:CENSUS90*92. 06/19/92 14:08:03 UTF:CENSUS90*93. 06/19/92 14:08:03 META:CENSUS90*H1TABLES55. 06/19/92 14:27:03

Table 37. Age of Householder and Financial Characteristics of Housing Units With a White Householder: 1990

[For definitions of terms and meanings of symbols, see text]

State Inside and Outside Metropolitan Area	The State	Inside metropolitan area: Total	Inside metropolitan area: In central city	Inside metropolitan area: Not in central city: Total	Inside metropolitan area: Not in central city: Urban: Inside urbanized area	Inside metropolitan area: Not in central city: Urban: Outside urbanized area	Inside metropolitan area: Not in central city: Rural	Outside metropolitan area: Total	Outside metropolitan area: Urban: Inside urbanized area	Outside metropolitan area: Urban: Outside urbanized area: Place of 10,000 or more	Outside metropolitan area: Urban: Outside urbanized area: Place of 2,500 to 9,999	Outside metropolitan area: Rural
Occupied housing units	**1 712 217**	**1 131 177**	**521 892**	**609 285**	**324 836**	**78 236**	**206 213**	**581 040**	**–**	**91 333**	**112 472**	**377 235**
AGE OF HOUSEHOLDER												
Owner-occupied housing units	**1 180 437**	**747 719**	**294 760**	**452 959**	**228 451**	**50 960**	**173 548**	**432 718**	**–**	**56 443**	**73 492**	**302 783**
Under 25 years	13 245	7 287	3 083	4 204	1 688	539	1 977	5 958	–	714	1 034	4 210
25 to 34 years	184 748	120 821	47 003	73 818	35 241	9 566	29 011	63 927	–	8 522	11 128	44 277
35 to 44 years	278 513	185 609	67 379	118 230	57 329	13 448	47 453	92 904	–	12 235	15 101	65 568
45 to 54 years	207 955	136 045	46 927	89 118	44 186	8 869	36 063	71 910	–	8 564	10 855	52 491
55 to 64 years	193 211	121 941	47 584	74 357	40 434	7 209	26 714	71 270	–	8 980	11 163	51 127
65 to 74 years	177 589	105 103	47 387	57 716	31 404	6 428	19 884	72 486	–	9 458	12 778	50 250
75 years and over	125 176	70 913	35 397	35 516	18 169	4 901	12 446	54 263	–	7 970	11 433	34 860
Renter-occupied housing units	**531 780**	**383 458**	**227 132**	**156 326**	**96 385**	**27 276**	**32 665**	**148 322**	**–**	**34 890**	**38 980**	**74 452**
Under 25 years	79 810	58 481	39 924	18 557	11 585	3 268	3 704	21 329	–	7 319	5 712	8 298
25 to 34 years	177 880	131 206	75 514	55 692	33 854	9 308	12 530	46 674	–	10 431	11 272	24 971
35 to 44 years	92 121	67 138	38 086	29 052	17 607	4 802	6 643	24 983	–	5 148	5 972	13 863
45 to 54 years	43 716	31 766	18 016	13 750	8 444	2 340	2 966	11 950	–	2 442	2 983	6 525
55 to 64 years	34 792	25 208	14 990	10 218	6 601	1 689	1 928	9 584	–	2 097	2 660	4 827
65 to 74 years	42 831	29 725	17 349	12 376	7 981	2 341	2 054	13 106	–	2 897	3 834	6 375
75 years and over	60 630	39 934	23 253	16 681	10 313	3 528	2 840	20 696	–	4 556	6 547	9 593
HOUSEHOLDER 65 YEARS AND OVER												
Occupied housing units	**406 226**	**245 675**	**123 386**	**122 289**	**67 867**	**17 198**	**37 224**	**160 551**	**–**	**24 881**	**34 592**	**101 078**
1-person households	187 919	114 653	63 127	51 526	29 572	8 698	13 256	73 266	–	13 008	18 869	41 389
Mean number of persons per room	.32	.32	.32	.32	.32	.31	.31	.31	–	.31	.30	.31
Units in structure:												
1, detached or attached	283 207	161 301	74 195	87 106	44 956	10 670	31 480	121 906	–	16 486	23 200	82 220
2 or more	103 692	76 636	46 482	30 154	20 561	6 208	3 385	27 056	–	7 515	9 873	9 668
Mobile home, trailer, or other	19 327	7 738	2 709	5 029	2 350	320	2 359	11 589	–	880	1 519	9 190
Specified owner	222 132	136 344	66 754	69 590	40 623	9 473	19 494	85 788	–	14 705	20 529	50 554
Mean value (dollars)	60 800	67 400	56 900	77 500	84 100	66 500	69 100	50 400	–	50 600	47 900	51 300
Specified renter	99 567	68 428	40 395	28 033	18 176	5 839	4 018	31 139	–	7 392	10 309	13 438
Mean contract rent (dollars)	315	352	334	378	421	309	267	230	–	269	234	202
VALUE												
Specified owner-occupied housing units	**891 522**	**606 916**	**246 149**	**360 767**	**197 086**	**44 541**	**119 140**	**284 606**	**–**	**48 554**	**61 988**	**174 064**
Less than $20,000	17 246	5 137	2 837	2 300	504	180	1 616	12 109	–	771	1 917	9 421
$20,000 to $29,999	43 907	15 946	10 006	5 940	1 604	731	3 605	27 961	–	3 317	6 296	18 348
$30,000 to $39,999	88 562	41 442	27 142	14 300	5 034	2 200	7 066	47 120	–	8 696	11 564	26 860
$40,000 to $49,999	122 975	70 100	43 298	26 802	11 951	4 249	10 602	52 875	–	10 918	12 514	29 443
$50,000 to $59,999	136 897	90 652	49 789	40 863	20 676	6 681	13 506	46 245	–	8 924	10 495	26 826
$60,000 to $69,999	128 428	92 385	41 476	50 909	27 099	8 231	15 579	36 043	–	6 306	7 916	21 821
$70,000 to $79,999	100 735	77 236	26 672	50 564	27 928	7 627	15 009	23 499	–	3 846	4 827	14 826
$80,000 to $89,999	67 710	54 434	14 467	39 967	22 637	5 132	12 198	13 276	–	2 077	2 569	8 630
$90,000 to $99,999	49 939	42 095	9 405	32 690	19 341	3 262	10 087	7 844	–	1 234	1 435	5 175
$100,000 to $124,999	61 817	53 028	10 133	42 895	25 758	3 161	13 976	8 789	–	1 262	1 398	6 129
$125,000 to $149,999	32 097	28 059	5 111	22 948	14 372	1 438	7 138	4 038	–	607	587	2 844
$150,000 to $174,999	15 767	13 760	2 442	11 318	7 335	636	3 347	2 007	–	293	204	1 510
$175,000 to $199,999	8 428	7 487	1 238	6 249	4 139	346	1 764	941	–	119	92	730
$200,000 to $249,999	8 168	7 228	1 133	6 095	3 992	355	1 748	940	–	106	94	740
$250,000 to $299,999	3 881	3 475	483	2 992	1 979	146	867	406	–	47	30	329
$300,000 to $399,999	2 999	2 718	319	2 399	1 649	114	636	281	–	16	27	238
$400,000 to $499,999	991	898	109	789	566	29	194	93	–	6	7	80
$500,000 or more	975	836	89	747	522	23	202	139	–	9	16	114
Median (dollars)	62 700	68 700	57 800	77 600	81 700	70 000	74 800	50 400	–	50 600	48 900	51 000
Mean (dollars)	72 200	79 700	64 300	90 300	96 200	76 800	85 700	56 200	–	56 000	53 200	57 400
Owner-occupied mobile homes or trailers	**56 046**	**19 992**	**3 885**	**16 107**	**5 987**	**864**	**9 256**	**36 054**	**–**	**2 125**	**4 249**	**29 680**
Median (dollars)	15 300	14 200	12 300	14 700	14 300	12 400	15 500	16 100	–	11 600	12 400	17 400
Mean (dollars)	20 500	19 000	16 500	19 600	18 100	15 800	20 900	21 400	–	15 200	15 300	22 700
CONTRACT RENT												
Specified renter-occupied housing units	**505 692**	**374 737**	**226 043**	**148 694**	**95 532**	**27 071**	**26 091**	**130 955**	**–**	**34 624**	**38 636**	**57 695**
Less than $100	10 840	5 669	3 489	2 180	1 150	505	525	5 171	–	982	1 603	2 586
$100 to $149	27 313	14 917	9 915	5 002	2 491	1 291	1 220	12 396	–	2 662	3 756	5 978
$150 to $199	35 401	17 732	11 417	6 315	2 759	1 441	2 115	17 669	–	3 438	4 949	9 282
$200 to $249	51 944	28 990	19 070	9 920	4 530	2 136	3 254	22 954	–	4 793	6 933	11 228
$250 to $299	66 841	44 260	30 237	14 023	7 375	2 818	3 830	22 581	–	5 994	7 529	9 058
$300 to $349	70 611	53 292	34 955	18 337	11 109	3 296	3 932	17 319	–	5 837	5 512	5 970
$350 to $399	69 021	57 538	35 432	22 106	15 064	3 904	3 138	11 483	–	4 281	3 723	3 479
$400 to $449	52 334	46 156	26 221	19 935	13 390	4 288	2 257	6 178	–	2 771	1 761	1 646
$450 to $499	37 008	34 203	17 943	16 260	12 122	2 829	1 309	2 805	–	1 342	736	727
$500 to $549	22 290	20 975	11 306	9 669	7 262	1 575	832	1 315	–	541	386	388
$550 to $599	14 939	14 407	7 107	7 300	5 936	895	469	532	–	251	129	152
$600 to $649	10 432	9 961	5 218	4 743	3 672	705	366	471	–	246	80	145
$650 to $699	6 167	5 908	3 051	2 857	2 211	414	232	259	–	154	43	62
$700 to $749	3 502	3 267	1 710	1 557	1 304	142	111	235	–	117	57	61
$750 to $999	6 507	6 178	3 450	2 728	2 401	165	162	329	–	207	44	78
$1,000 or more	2 257	2 092	1 277	815	680	33	102	165	–	59	40	66
No cash rent	18 285	9 192	4 245	4 947	2 076	634	2 237	9 093	–	949	1 355	6 789
Median (dollars)	335	365	352	386	408	373	310	255	–	291	259	230
Mean (dollars)	350	379	367	397	423	369	326	265	–	299	263	243
MEALS INCLUDED IN RENT												
Specified renter-occupied housing units	**505 692**	**374 737**	**226 043**	**148 694**	**95 532**	**27 071**	**26 091**	**130 955**	**–**	**34 624**	**38 636**	**57 695**
With meals included in rent	3 861	3 206	2 154	1 052	738	173	141	655	–	135	212	308
No meals included in rent	483 546	362 339	219 644	142 695	92 718	26 264	23 713	121 207	–	33 540	37 069	50 598
No cash rent	18 285	9 192	4 245	4 947	2 076	634	2 237	9 093	–	949	1 355	6 789

TIPSII [UPF] GH155 CENSUS90 72583600 06/22/92 5:25 PM MACHINE: C DATA:CENSUS90*H1TIPSDA55. 06/19/92 14:06:28 TAPE: NONE FRAME: 153
TSF:CENSUS90*92. 06/19/92 14:08:03 UTF:CENSUS90*93. 06/19/92 14:08:03 META:CENSUS90*H1TABLES55. 06/19/92 14:27:03

Table 38. Age of Householder and Financial Characteristics of Housing Units With a Black Householder: 1990

[For definitions of terms and meanings of symbols, see text]

State Inside and Outside Metropolitan Area	The State	Inside metropolitan area						Outside metropolitan area				
				Not in central city					Urban			
					Urban					Outside urbanized area		
		Total	In central city	Total	Inside urbanized area	Outside urbanized area	Rural	Total	Inside urbanized area	Place of 10,000 or more	Place of 2,500 to 9,999	Rural
Occupied housing units	**75 441**	**74 813**	**71 822**	**2 991**	**2 705**	**77**	**209**	**628**	**–**	**210**	**139**	**279**
AGE OF HOUSEHOLDER												
Owner-occupied housing units	**22 758**	**22 498**	**21 151**	**1 347**	**1 158**	**34**	**155**	**260**	**–**	**27**	**36**	**197**
Under 25 years	304	299	290	9	9	–	–	5	–	–	1	4
25 to 34 years	2 687	2 664	2 543	121	106	5	10	23	–	1	6	16
35 to 44 years	6 266	6 203	5 784	419	342	11	66	63	–	14	13	36
45 to 54 years	5 446	5 400	4 997	403	352	13	38	46	–	4	7	35
55 to 64 years	4 548	4 499	4 261	238	213	3	22	49	–	6	5	38
65 to 74 years	2 530	2 491	2 365	126	111	1	14	39	–	1	3	35
75 years and over	977	942	911	31	25	1	5	35	–	1	1	33
Renter-occupied housing units	**52 683**	**52 315**	**50 671**	**1 644**	**1 547**	**43**	**54**	**368**	**–**	**183**	**103**	**82**
Under 25 years	7 351	7 272	7 073	199	183	5	11	79	–	55	17	7
25 to 34 years	19 421	19 275	18 628	647	613	14	20	146	–	77	40	29
35 to 44 years	13 017	12 931	12 493	438	410	16	12	86	–	35	28	23
45 to 54 years	5 626	5 597	5 412	185	174	6	5	29	–	8	12	9
55 to 64 years	3 628	3 617	3 522	95	90	1	4	11	–	4	3	4
65 to 74 years	2 290	2 282	2 230	52	49	1	2	8	–	1	3	4
75 years and over	1 350	1 341	1 313	28	28	–	–	9	–	3	–	6
HOUSEHOLDER 65 YEARS AND OVER												
Occupied housing units	**7 147**	**7 056**	**6 819**	**237**	**213**	**3**	**21**	**91**	**–**	**6**	**7**	**78**
1-person households	3 253	3 208	3 109	99	95	–	4	45	–	5	6	34
Mean number of persons per room	.42	.42	.43	.34	.35	.29	.33	.33	–	.26	.25	.34
Units in structure:												
1, detached or attached	2 912	2 847	2 696	151	128	2	21	65	–	2	4	59
2 or more	4 048	4 034	3 952	82	81	1	–	14	–	4	3	7
Mobile home, trailer, or other	187	175	171	4	4	–	–	12	–	–	–	12
Specified owner	2 158	2 115	1 992	123	111	2	10	43	–	2	4	37
Mean value (dollars)	41 800	41 700	39 300	80 100	81 600	76 300	65 300	45 200	–	38 300	38 800	46 300
Specified renter	3 610	3 594	3 515	79	77	1	1	16	–	4	3	9
Mean contract rent (dollars)	228	228	226	318	319	463	90	166	–	200	113	169
VALUE												
Specified owner-occupied housing units	**16 189**	**16 015**	**14 846**	**1 169**	**1 022**	**34**	**113**	**174**	**–**	**24**	**33**	**117**
Less than $20,000	1 015	995	983	12	9	–	3	20	–	1	1	18
$20,000 to $29,999	2 372	2 359	2 343	16	16	–	–	13	–	1	3	9
$30,000 to $39,999	4 071	4 049	4 006	43	38	2	3	22	–	2	3	17
$40,000 to $49,999	3 245	3 214	3 157	57	46	2	9	31	–	5	5	21
$50,000 to $59,999	1 947	1 925	1 857	68	54	4	10	22	–	3	6	13
$60,000 to $69,999	1 311	1 287	1 211	76	59	5	12	24	–	5	5	14
$70,000 to $79,999	729	719	599	120	103	6	11	10	–	2	5	3
$80,000 to $89,999	436	428	303	125	115	3	7	8	–	1	1	6
$90,000 to $99,999	296	288	156	132	118	3	11	8	–	1	2	5
$100,000 to $124,999	331	327	122	205	180	4	21	4	–	1	1	2
$125,000 to $149,999	192	187	53	134	118	3	13	5	–	1	1	3
$150,000 to $174,999	100	97	18	79	68	2	9	3	–	1	–	2
$175,000 to $199,999	56	53	11	42	40	–	2	3	–	–	–	3
$200,000 to $249,999	33	33	9	24	22	–	2	–	–	–	–	–
$250,000 to $299,999	19	18	5	13	13	–	–	1	–	–	–	1
$300,000 to $399,999	17	17	5	12	12	–	–	–	–	–	–	–
$400,000 to $499,999	9	9	3	6	6	–	–	–	–	–	–	–
$500,000 or more	10	10	5	5	5	–	–	–	–	–	–	–
Median (dollars)	41 800	41 700	40 300	95 100	96 000	76 700	91 400	50 400	–	60 000	58 100	47 300
Mean (dollars)	49 000	48 900	44 200	108 300	110 500	84 600	95 400	58 600	–	65 300	59 800	56 900
Owner-occupied mobile homes or trailers	**82**	**50**	**35**	**15**	**8**	**–**	**7**	**32**	**–**	**–**	**1**	**31**
Median (dollars)	23 500	22 500	32 100	10 000–	10 000–	–	10 000–	24 200	–	–	12 500	24 600
Mean (dollars)	30 800	28 800	33 000	19 200	9 900	–	29 800	34 000	–	–	12 500	34 700
CONTRACT RENT												
Specified renter-occupied housing units	**52 014**	**51 654**	**50 029**	**1 625**	**1 533**	**42**	**50**	**360**	**–**	**183**	**102**	**75**
Less than $100	2 062	2 053	1 951	102	99	2	1	9	–	3	2	4
$100 to $149	3 440	3 399	3 333	66	59	5	2	41	–	25	10	6
$150 to $199	3 125	3 093	3 037	56	56	–	–	32	–	18	7	7
$200 to $249	5 078	5 026	4 976	50	41	2	7	52	–	22	13	17
$250 to $299	10 588	10 515	10 431	84	74	4	6	73	–	41	20	12
$300 to $349	9 297	9 250	9 093	157	143	4	10	47	–	19	17	11
$350 to $399	8 398	8 348	8 103	245	229	6	10	50	–	22	22	6
$400 to $449	4 173	4 152	3 945	207	199	4	4	21	–	13	4	4
$450 to $499	2 531	2 517	2 279	238	233	3	2	14	–	10	4	–
$500 to $549	1 327	1 323	1 203	120	113	5	2	4	–	2	2	–
$550 to $599	782	782	677	105	104	1	–	–	–	–	–	–
$600 to $649	375	371	309	62	58	2	2	4	–	4	–	–
$650 to $699	156	156	114	42	42	–	–	–	–	–	–	–
$700 to $749	84	84	59	25	23	1	1	–	–	–	–	–
$750 to $999	123	123	89	34	34	–	–	–	–	–	–	–
$1,000 or more	46	46	34	12	10	–	2	–	–	–	–	–
No cash rent	429	416	396	20	16	3	1	13	–	4	1	8
Median (dollars)	307	307	305	409	413	366	344	274	–	271	296	248
Mean (dollars)	310	310	307	408	410	364	382	279	–	284	290	249
MEALS INCLUDED IN RENT												
Specified renter-occupied housing units	**52 014**	**51 654**	**50 029**	**1 625**	**1 533**	**42**	**50**	**360**	**–**	**183**	**102**	**75**
With meals included in rent	247	246	239	7	5	–	2	1	–	–	–	1
No meals included in rent	51 338	50 992	49 394	1 598	1 512	39	47	346	–	179	101	66
No cash rent	429	416	396	20	16	3	1	13	–	4	1	8

TIPSII [UPF] GH155 CENSUS90 72583600 06/22/92 5:25 PM MACHINE: C DATA:CENSUS90*H1TIPSDA55. 06/19/92 14:06:28 TAPE: NONE FRAME: 154
TSF:CENSUS90*92. 06/19/92 14:08:03 UTF:CENSUS90*93. 06/19/92 14:08:03 META:CENSUS90*H1TABLES55. 06/19/92 14:27:03

Table 39. **Age of Householder and Financial Characteristics of Housing Units With an American Indian, Eskimo, or Aleut Householder: 1990**

[For definitions of terms and meanings of symbols, see text]

State Inside and Outside Metropolitan Area	The State	Inside metropolitan area						Outside metropolitan area				
				Not in central city					Urban			
					Urban					Outside urbanized area		
		Total	In central city	Total	Inside urbanized area	Outside urbanized area	Rural	Total	Inside urbanized area	Place of 10,000 or more	Place of 2,500 to 9,999	Rural
Occupied housing units	**11 515**	**5 921**	**3 717**	**2 204**	**930**	**156**	**1 118**	**5 594**	**–**	**323**	**697**	**4 574**
AGE OF HOUSEHOLDER												
Owner-occupied housing units	**4 936**	**2 254**	**973**	**1 281**	**439**	**73**	**769**	**2 682**	**–**	**101**	**209**	**2 372**
Under 25 years	102	36	19	17	7	3	7	66	–	1	4	61
25 to 34 years	945	425	197	228	73	16	139	520	–	11	46	463
35 to 44 years	1 313	665	294	371	127	32	212	648	–	31	65	552
45 to 54 years	1 031	499	216	283	99	11	173	532	–	21	33	478
55 to 64 years	789	351	139	212	79	9	124	438	–	19	30	389
65 to 74 years	504	185	77	108	38	2	68	319	–	14	16	289
75 years and over	252	93	31	62	16	–	46	159	–	4	15	140
Renter-occupied housing units	**6 579**	**3 667**	**2 744**	**923**	**491**	**83**	**349**	**2 912**	**–**	**222**	**488**	**2 202**
Under 25 years	979	578	449	129	79	11	39	401	–	41	99	261
25 to 34 years	2 290	1 305	972	333	185	35	113	985	–	77	174	734
35 to 44 years	1 481	847	643	204	106	18	80	634	–	58	105	471
45 to 54 years	809	447	318	129	70	12	47	362	–	26	46	290
55 to 64 years	464	237	188	49	21	5	23	227	–	9	26	192
65 to 74 years	348	149	102	47	17	1	29	199	–	6	27	166
75 years and over	208	104	72	32	13	1	18	104	–	5	11	88
HOUSEHOLDER 65 YEARS AND OVER												
Occupied housing units	**1 312**	**531**	**282**	**249**	**84**	**4**	**161**	**781**	**–**	**29**	**69**	**683**
1-person households	571	231	132	99	33	2	64	340	–	10	41	289
Mean number of persons per room	.44	.44	.44	.43	.43	.43	.43	.44	–	.41	.33	.46
Units in structure:												
1, detached or attached	819	286	123	163	46	3	114	533	–	19	36	478
2 or more	362	212	153	59	30	1	28	150	–	10	29	111
Mobile home, trailer, or other	131	33	6	27	8	–	19	98	–	–	4	94
Specified owner	509	209	88	121	42	2	77	300	–	14	26	260
Mean value (dollars)	43 100	53 100	47 300	57 300	64 200	82 500	52 900	36 200	–	43 400	41 700	35 300
Specified renter	537	247	173	74	30	2	42	290	–	11	38	241
Mean contract rent (dollars)	199	252	259	235	331	137	161	151	–	208	199	141
VALUE												
Specified owner-occupied housing units	**3 360**	**1 704**	**763**	**941**	**367**	**61**	**513**	**1 656**	**–**	**77**	**154**	**1 425**
Less than $20,000	320	65	36	29	2	1	26	255	–	2	21	232
$20,000 to $29,999	386	121	82	39	5	2	32	265	–	9	27	229
$30,000 to $39,999	589	260	155	105	30	6	69	329	–	21	34	274
$40,000 to $49,999	605	278	149	129	43	9	77	327	–	20	36	271
$50,000 to $59,999	484	298	144	154	60	10	84	186	–	10	17	159
$60,000 to $69,999	397	248	81	167	76	13	78	149	–	4	8	137
$70,000 to $79,999	231	173	51	122	52	9	61	58	–	5	3	50
$80,000 to $89,999	139	98	32	66	28	5	33	41	–	2	4	35
$90,000 to $99,999	67	51	11	40	21	1	18	16	–	3	1	12
$100,000 to $124,999	72	50	12	38	21	3	14	22	–	1	2	19
$125,000 to $149,999	35	31	3	28	17	2	9	4	–	–	–	4
$150,000 to $174,999	16	14	1	13	7	–	6	2	–	–	1	1
$175,000 to $199,999	7	6	–	6	3	–	3	1	–	–	–	1
$200,000 to $249,999	7	7	4	3	1	–	2	–	–	–	–	–
$250,000 to $299,999	3	3	1	2	1	–	1	–	–	–	–	–
$300,000 to $399,999	1	–	–	–	–	–	–	1	–	–	–	1
$400,000 to $499,999	–	–	–	–	–	–	–	–	–	–	–	–
$500,000 or more	1	1	1	–	–	–	–	–	–	–	–	–
Median (dollars)	46 200	54 100	47 300	60 800	65 200	61 600	56 400	39 300	–	43 300	38 200	39 100
Mean (dollars)	50 400	59 000	51 400	65 100	72 300	63 300	60 100	41 600	–	47 400	40 600	41 400
Owner-occupied mobile homes or trailers	**780**	**183**	**27**	**156**	**24**	**7**	**125**	**597**	**–**	**4**	**26**	**567**
Median (dollars)	11 800	15 700	10 000–	17 000	17 500	12 500	17 400	10 600	–	10 000	15 000	10 500
Mean (dollars)	19 100	19 200	13 100	20 200	20 000	22 900	20 100	19 100	–	10 800	16 000	19 300
CONTRACT RENT												
Specified renter-occupied housing units	**6 365**	**3 602**	**2 727**	**875**	**484**	**82**	**309**	**2 763**	**–**	**221**	**484**	**2 058**
Less than $100	983	157	88	69	11	3	55	826	–	12	29	785
$100 to $149	569	172	115	57	16	4	37	397	–	17	50	330
$150 to $199	600	244	189	55	17	6	32	356	–	27	75	254
$200 to $249	775	418	337	81	35	7	39	357	–	48	110	199
$250 to $299	959	671	549	122	63	6	53	288	–	47	104	137
$300 to $349	801	629	514	115	88	8	19	172	–	35	66	71
$350 to $399	616	536	410	126	87	17	22	80	–	17	32	31
$400 to $449	325	298	211	87	57	16	14	27	–	7	5	15
$450 to $499	199	188	127	61	44	7	10	11	–	6	3	2
$500 to $549	110	105	79	26	22	1	3	5	–	1	2	2
$550 to $599	63	60	35	25	23	1	1	3	–	2	1	–
$600 to $649	31	30	19	11	7	3	1	1	–	1	–	–
$650 to $699	22	19	11	8	6	1	1	3	–	1	–	2
$700 to $749	11	10	7	3	2	–	1	1	–	–	–	1
$750 to $999	13	13	10	3	1	1	1	–	–	–	–	–
$1,000 or more	10	8	4	4	2	–	2	2	–	–	1	1
No cash rent	278	44	22	22	3	1	18	234	–	–	6	228
Median (dollars)	256	309	307	319	356	376	226	155	–	257	239	119
Mean (dollars)	255	316	314	321	366	354	239	169	–	261	239	140
MEALS INCLUDED IN RENT												
Specified renter-occupied housing units	**6 365**	**3 602**	**2 727**	**875**	**484**	**82**	**309**	**2 763**	**–**	**221**	**484**	**2 058**
With meals included in rent	27	12	10	2	–	–	2	15	–	1	4	10
No meals included in rent	6 060	3 546	2 695	851	481	81	289	2 514	–	220	474	1 820
No cash rent	278	44	22	22	3	1	18	234	–	–	6	228

TIPSII [UPF] GH155 CENSUS90 72583600 06/22/92 5:25 PM MACHINE: C DATA:CENSUS90*H1TIPSDA55. 06/19/92 14:06:28 TAPE: NONE FRAME: 155
TSF:CENSUS90*92. 06/19/92 14:08:03 UTF:CENSUS90*93. 06/19/92 14:08:03 META:CENSUS90*H1TABLES55. 06/19/92 14:27:03

Table 40. **Age of Householder and Financial Characteristics of Housing Units With an Asian or Pacific Islander Householder: 1990**

[For definitions of terms and meanings of symbols, see text]

State Inside and Outside Metropolitan Area	The State	Inside metropolitan area						Outside metropolitan area				
				Not in central city					Urban			
					Urban					Outside urbanized area		
		Total	In central city	Total	Inside urbanized area	Outside urbanized area	Rural	Total	Inside urbanized area	Place of 10,000 or more	Place of 2,500 to 9,999	Rural
Occupied housing units	**12 284**	**10 983**	**8 455**	**2 528**	**2 106**	**158**	**264**	**1 301**	**–**	**708**	**263**	**330**
AGE OF HOUSEHOLDER												
Owner-occupied housing units	**3 861**	**3 383**	**1 789**	**1 594**	**1 300**	**90**	**204**	**478**	**–**	**162**	**123**	**193**
Under 25 years	40	36	27	9	7	–	2	4	–	4	–	–
25 to 34 years	629	558	354	204	152	20	32	71	–	19	21	31
35 to 44 years	1 294	1 157	594	563	456	39	68	137	–	46	38	53
45 to 54 years	1 087	938	425	513	433	17	63	149	–	54	38	57
55 to 64 years	573	492	264	228	192	11	25	81	–	29	23	29
65 to 74 years	183	162	97	65	54	3	8	21	–	6	3	12
75 years and over	55	40	28	12	6	–	6	15	–	4	–	11
Renter-occupied housing units	**8 423**	**7 600**	**6 666**	**934**	**806**	**68**	**60**	**823**	**–**	**546**	**140**	**137**
Under 25 years	1 554	1 372	1 267	105	93	5	7	182	–	139	28	15
25 to 34 years	3 505	3 191	2 819	372	336	21	15	314	–	214	53	47
35 to 44 years	1 835	1 669	1 426	243	204	19	20	166	–	103	29	34
45 to 54 years	811	726	614	112	83	19	10	85	–	51	15	19
55 to 64 years	404	361	307	54	50	1	3	43	–	21	11	11
65 to 74 years	221	197	161	36	29	2	5	24	–	13	3	8
75 years and over	93	84	72	12	11	1	–	9	–	5	1	3
HOUSEHOLDER 65 YEARS AND OVER												
Occupied housing units	**552**	**483**	**358**	**125**	**100**	**6**	**19**	**69**	**–**	**28**	**7**	**34**
1-person households	159	136	97	39	30	3	6	23	–	7	4	12
Mean number of persons per room	.58	.59	.65	.45	.47	.37	.38	.52	–	.68	.33	.43
Units in structure:												
1, detached or attached	244	204	130	74	56	3	15	40	–	15	4	21
2 or more	289	267	220	47	41	3	3	22	–	13	2	7
Mobile home, trailer, or other	19	12	8	4	3	–	1	7	–	–	1	6
Specified owner	178	154	96	58	45	3	10	24	–	9	3	12
Mean value (dollars)	81 800	85 400	69 400	112 000	117 800	50 800	104 000	58 800	–	63 300	47 500	58 100
Specified renter	311	279	232	47	40	3	4	32	–	18	4	10
Mean contract rent (dollars)	285	290	272	378	388	304	338	236	–	210	313	259
VALUE												
Specified owner-occupied housing units	**3 161**	**2 783**	**1 398**	**1 385**	**1 151**	**77**	**157**	**378**	**–**	**138**	**106**	**134**
Less than $20,000	47	34	25	9	4	3	2	13	–	3	2	8
$20,000 to $29,999	82	64	62	2	1	–	1	18	–	7	4	7
$30,000 to $39,999	198	158	146	12	6	1	5	40	–	15	13	12
$40,000 to $49,999	249	208	167	41	25	8	8	41	–	11	12	18
$50,000 to $59,999	330	290	220	70	53	8	9	40	–	13	12	15
$60,000 to $69,999	306	265	190	75	53	12	10	41	–	16	12	13
$70,000 to $79,999	289	252	147	105	80	14	11	37	–	13	17	7
$80,000 to $89,999	267	242	101	141	120	10	11	25	–	6	7	12
$90,000 to $99,999	228	209	75	134	114	5	15	19	–	9	3	7
$100,000 to $124,999	363	333	109	224	186	7	31	30	–	10	8	12
$125,000 to $149,999	265	239	67	172	145	5	22	26	–	12	6	8
$150,000 to $174,999	166	151	41	110	97	2	11	15	–	5	4	6
$175,000 to $199,999	105	95	15	80	73	–	7	10	–	6	1	3
$200,000 to $249,999	110	101	17	84	78	1	5	9	–	5	2	2
$250,000 to $299,999	52	47	5	42	39	1	2	5	–	4	–	1
$300,000 to $399,999	62	57	10	47	43	–	4	5	–	1	2	2
$400,000 to $499,999	18	16	1	15	14	–	1	2	–	2	–	–
$500,000 or more	24	22	–	22	20	–	2	2	–	–	1	1
Median (dollars)	83 000	85 000	63 700	111 600	116 100	75 300	105 200	69 100	–	73 300	68 300	65 700
Mean (dollars)	105 000	107 100	75 600	138 900	144 900	82 400	122 600	90 000	–	98 200	85 500	85 200
Owner-occupied mobile homes or trailers	**53**	**31**	**13**	**18**	**11**	**–**	**7**	**22**	**–**	**3**	**2**	**17**
Median (dollars)	12 800	12 100	12 500	11 700	10 000–	–	21 300	15 000	–	10 000–	20 000	15 500
Mean (dollars)	18 300	19 600	21 200	18 400	15 400	–	23 200	16 500	–	9 000	20 000	17 400
CONTRACT RENT												
Specified renter-occupied housing units	**8 362**	**7 552**	**6 629**	**923**	**799**	**68**	**56**	**810**	**–**	**543**	**140**	**127**
Less than $100	230	178	175	3	2	1	–	52	–	39	7	6
$100 to $149	354	277	264	13	10	2	1	77	–	68	3	6
$150 to $199	524	435	419	16	10	5	1	89	–	64	9	16
$200 to $249	1 137	1 011	968	43	31	8	4	126	–	79	29	18
$250 to $299	1 661	1 518	1 445	73	55	5	13	143	–	88	36	19
$300 to $349	1 228	1 107	1 008	99	77	11	11	121	–	80	21	20
$350 to $399	954	870	721	149	135	7	7	84	–	51	15	18
$400 to $449	700	644	520	124	105	13	6	56	–	43	5	8
$450 to $499	501	489	368	121	111	7	3	12	–	7	4	1
$500 to $549	309	304	218	86	83	1	2	5	–	3	2	–
$550 to $599	230	224	155	69	66	2	1	6	–	5	1	–
$600 to $649	155	146	103	43	38	3	2	9	–	6	–	3
$650 to $699	89	89	62	27	25	2	–	–	–	–	–	–
$700 to $749	70	69	59	10	9	1	–	1	–	1	–	–
$750 to $999	117	108	81	27	27	–	–	9	–	5	2	2
$1,000 or more	28	27	21	6	5	–	1	1	–	–	–	1
No cash rent	75	56	42	14	10	–	4	19	–	4	6	9
Median (dollars)	309	313	301	419	431	367	325	268	–	262	273	283
Mean (dollars)	337	343	330	440	451	369	365	275	–	267	289	297
MEALS INCLUDED IN RENT												
Specified renter-occupied housing units	**8 362**	**7 552**	**6 629**	**923**	**799**	**68**	**56**	**810**	**–**	**543**	**140**	**127**
With meals included in rent	59	57	55	2	1	–	1	2	–	2	–	–
No meals included in rent	8 228	7 439	6 532	907	788	68	51	789	–	537	134	118
No cash rent	75	56	42	14	10	–	4	19	–	4	6	9

TIPSII [UPF] GH155 CENSUS90 72583600 06/22/92 5:25 PM MACHINE: C DATA:CENSUS90*H1TIPSDA55. 06/19/92 14:06:28 TAPE: NONE FRAME: 156
TSF:CENSUS90*92. 06/19/92 14:08:03 UTF:CENSUS90*93. 06/19/92 14:08:03 META:CENSUS90*H1TABLES55. 06/19/92 14:27:03

Table 41. **Age of Householder and Financial Characteristics of Housing Units With an Hispanic Origin Householder: 1990**

[Householders of Hispanic origin may be of any race. For definitions of terms and meanings of symbols, see text]

State Inside and Outside Metropolitan Area	The State	Inside metropolitan area						Outside metropolitan area				
				Not in central city					Urban			
					Urban					Outside urbanized area		
		Total	In central city	Total	Inside urbanized area	Outside urbanized area	Rural	Total	Inside urbanized area	Place of 10,000 or more	Place of 2,500 to 9,999	Rural
Occupied housing units	**24 165**	**21 340**	**17 125**	**4 215**	**2 847**	**487**	**881**	**2 825**	**–**	**647**	**784**	**1 394**
AGE OF HOUSEHOLDER												
Owner-occupied housing units	**9 430**	**8 038**	**5 665**	**2 373**	**1 548**	**214**	**611**	**1 392**	**–**	**257**	**317**	**818**
Under 25 years	177	146	112	34	23	5	6	31	–	7	5	19
25 to 34 years	2 044	1 765	1 277	488	309	58	121	279	–	52	80	147
35 to 44 years	2 817	2 433	1 646	787	484	78	225	384	–	54	99	231
45 to 54 years	1 784	1 531	1 033	498	324	39	135	253	–	62	44	147
55 to 64 years	1 426	1 220	894	326	241	18	67	206	–	45	37	124
65 to 74 years	779	642	475	167	115	9	43	137	–	22	30	85
75 years and over	403	301	228	73	52	7	14	102	–	15	22	65
Renter-occupied housing units	**14 735**	**13 302**	**11 460**	**1 842**	**1 299**	**273**	**270**	**1 433**	**–**	**390**	**467**	**576**
Under 25 years	2 604	2 349	2 042	307	213	42	52	255	–	78	95	82
25 to 34 years	5 800	5 249	4 532	717	507	116	94	551	–	150	176	225
35 to 44 years	3 223	2 919	2 503	416	300	57	59	304	–	86	90	128
45 to 54 years	1 363	1 226	1 040	186	131	26	29	137	–	34	48	55
55 to 64 years	865	788	686	102	63	15	24	77	–	18	25	34
65 to 74 years	534	478	417	61	44	11	6	56	–	15	13	28
75 years and over	346	293	240	53	41	6	6	53	–	9	20	24
HOUSEHOLDER 65 YEARS AND OVER												
Occupied housing units	**2 062**	**1 714**	**1 360**	**354**	**252**	**33**	**69**	**348**	**–**	**61**	**85**	**202**
1-person households	860	703	570	133	97	14	22	157	–	25	51	81
Mean number of persons per room	.42	.44	.45	.39	.39	.39	.39	.37	–	.42	.33	.37
Units in structure:												
1, detached or attached	1 067	848	624	224	156	13	55	219	–	37	50	132
2 or more	891	804	695	109	81	20	8	87	–	21	29	37
Mobile home, trailer, or other	104	62	41	21	15	–	6	42	–	3	6	33
Specified owner	821	669	492	177	129	11	37	152	–	29	40	83
Mean value (dollars)	52 700	54 500	45 800	78 700	84 200	53 000	67 000	44 800	–	51 300	44 700	42 600
Specified renter	866	762	652	110	84	17	9	104	–	24	33	47
Mean contract rent (dollars)	268	272	268	298	308	298	203	232	–	285	228	203
VALUE												
Specified owner-occupied housing units	**7 094**	**6 139**	**4 179**	**1 960**	**1 303**	**178**	**479**	**955**	**–**	**208**	**259**	**488**
Less than $20,000	246	202	187	15	7	2	6	44	–	4	7	33
$20,000 to $29,999	621	534	513	21	10	3	8	87	–	15	24	48
$30,000 to $39,999	1 101	934	848	86	46	6	34	167	–	53	53	61
$40,000 to $49,999	1 221	1 020	838	182	115	21	46	201	–	42	61	98
$50,000 to $59,999	1 028	877	663	214	137	28	49	151	–	31	40	80
$60,000 to $69,999	914	786	499	287	186	34	67	128	–	22	36	70
$70,000 to $79,999	610	538	254	284	193	33	58	72	–	15	16	41
$80,000 to $89,999	368	335	127	208	135	21	52	33	–	9	7	17
$90,000 to $99,999	276	259	87	172	123	8	41	17	–	3	6	8
$100,000 to $124,999	338	317	82	235	167	12	56	21	–	3	4	14
$125,000 to $149,999	155	144	38	106	69	5	32	11	–	5	–	6
$150,000 to $174,999	83	73	17	56	45	1	10	10	–	3	1	6
$175,000 to $199,999	46	37	9	28	22	–	6	9	–	2	2	5
$200,000 to $249,999	38	36	8	28	23	2	3	2	–	1	1	–
$250,000 to $299,999	25	25	4	21	12	1	8	–	–	–	–	–
$300,000 to $399,999	15	15	4	11	8	1	2	–	–	–	–	–
$400,000 to $499,999	3	3	–	3	3	–	–	–	–	–	–	–
$500,000 or more	6	4	1	3	2	–	1	2	–	–	1	1
Median (dollars)	53 200	54 100	46 400	75 700	77 600	68 400	74 900	48 900	–	47 200	47 800	50 400
Mean (dollars)	61 900	62 900	51 100	87 900	90 600	74 800	85 400	55 400	–	55 600	54 100	56 100
Owner-occupied mobile homes or trailers	**318**	**134**	**36**	**98**	**49**	**6**	**43**	**184**	**–**	**21**	**28**	**135**
Median (dollars)	12 400	11 700	12 500	11 500	10 800	10 000–	13 800	13 000	–	10 900	11 000	14 100
Mean (dollars)	16 600	16 800	19 900	15 700	14 900	9 600	17 400	16 400	–	13 100	15 700	17 000
CONTRACT RENT												
Specified renter-occupied housing units	**14 490**	**13 120**	**11 329**	**1 791**	**1 285**	**272**	**234**	**1 370**	**–**	**387**	**466**	**517**
Less than $100	351	285	253	32	27	2	3	66	–	28	8	30
$100 to $149	585	488	451	37	22	8	7	97	–	21	32	44
$150 to $199	943	784	713	71	43	13	15	159	–	43	40	76
$200 to $249	1 729	1 489	1 384	105	55	12	38	240	–	65	69	106
$250 to $299	2 921	2 651	2 472	179	111	39	29	270	–	80	111	79
$300 to $349	2 539	2 347	2 127	220	149	41	30	192	–	61	77	54
$350 to $399	2 032	1 886	1 588	298	235	38	25	146	–	40	61	45
$400 to $449	1 244	1 167	926	241	178	39	24	77	–	25	37	15
$450 to $499	830	799	572	227	178	35	14	31	–	10	15	6
$500 to $549	483	466	342	124	94	21	9	17	–	5	6	6
$550 to $599	259	254	156	98	82	13	3	5	–	1	4	–
$600 to $649	142	137	97	40	35	4	1	5	–	3	–	2
$650 to $699	87	83	54	29	25	1	3	4	–	2	–	2
$700 to $749	42	42	27	15	13	–	2	–	–	–	–	–
$750 to $999	65	63	44	19	18	–	1	2	–	1	–	1
$1,000 or more	18	17	14	3	1	1	1	1	–	1	–	–
No cash rent	220	162	109	53	19	5	29	58	–	1	6	51
Median (dollars)	310	315	307	388	398	377	313	266	–	270	286	238
Mean (dollars)	323	328	318	392	405	376	333	271	–	276	291	248
MEALS INCLUDED IN RENT												
Specified renter-occupied housing units	**14 490**	**13 120**	**11 329**	**1 791**	**1 285**	**272**	**234**	**1 370**	**–**	**387**	**466**	**517**
With meals included in rent	70	68	57	11	5	1	5	2	–	–	–	2
No meals included in rent	14 200	12 890	11 163	1 727	1 261	266	200	1 310	–	386	460	464
No cash rent	220	162	109	53	19	5	29	58	–	1	6	51

TIPSII [UPF] GH155 CENSUS90 72583600 06/22/92 5:25 PM MACHINE: C DATA:CENSUS90*H1TIPSDA55. 06/19/92 14:06:28 TAPE: NONE FRAME: 157
TSF:CENSUS90*92. 06/19/92 14:08:03 UTF:CENSUS90*93. 06/19/92 14:08:03 META:CENSUS90*H1TABLES55. 06/19/92 14:27:03

Table 42. **Age of Householder and Financial Characteristics of Housing Units With a White, Not of Hispanic Origin Householder: 1990**

[For definitions of terms and meanings of symbols, see text]

State Inside and Outside Metropolitan Area	The State	Inside metropolitan area						Outside metropolitan area				
				Not in central city					Urban			
					Urban					Outside urbanized area		
		Total	In central city	Total	Inside urbanized area	Outside urbanized area	Rural	Total	Inside urbanized area	Place of 10,000 or more	Place of 2,500 to 9,999	Rural
Occupied housing units	**1 699 718**	**1 120 363**	**513 939**	**606 424**	**322 907**	**77 893**	**205 624**	**579 355**	**–**	**90 967**	**112 063**	**376 325**
AGE OF HOUSEHOLDER												
Owner-occupied housing units	**1 174 655**	**742 873**	**291 632**	**451 241**	**227 333**	**50 798**	**173 110**	**431 782**	**–**	**56 275**	**73 292**	**302 215**
Under 25 years	13 153	7 217	3 037	4 180	1 672	536	1 972	5 936	–	707	1 031	4 198
25 to 34 years	183 652	119 903	46 414	73 489	35 040	9 525	28 924	63 749	–	8 493	11 080	44 176
35 to 44 years	276 882	184 209	66 523	117 686	56 996	13 383	47 307	92 673	–	12 205	15 045	65 423
45 to 54 years	206 862	135 108	46 354	88 754	43 945	8 844	35 965	71 754	–	8 522	10 830	52 402
55 to 64 years	192 283	121 160	47 050	74 110	40 250	7 196	26 664	71 123	–	8 949	11 139	51 035
65 to 74 years	177 004	104 627	47 054	57 573	31 308	6 420	19 845	72 377	–	9 441	12 754	50 182
75 years and over	124 819	70 649	35 200	35 449	18 122	4 894	12 433	54 170	–	7 958	11 413	34 799
Renter-occupied housing units	**525 063**	**377 490**	**222 307**	**155 183**	**95 574**	**27 095**	**32 514**	**147 573**	**–**	**34 692**	**38 771**	**74 110**
Under 25 years	78 743	57 532	39 158	18 374	11 461	3 239	3 674	21 211	–	7 282	5 675	8 254
25 to 34 years	175 367	128 966	73 695	55 271	33 551	9 237	12 483	46 401	–	10 354	11 204	24 843
35 to 44 years	90 687	65 848	37 048	28 800	17 428	4 765	6 607	24 839	–	5 114	5 934	13 791
45 to 54 years	43 048	31 175	17 552	13 623	8 352	2 322	2 949	11 873	–	2 424	2 957	6 492
55 to 64 years	34 342	24 807	14 656	10 151	6 558	1 678	1 915	9 535	–	2 085	2 644	4 806
65 to 74 years	42 503	29 441	17 113	12 328	7 946	2 331	2 051	13 062	–	2 885	3 826	6 351
75 years and over	60 373	39 721	23 085	16 636	10 278	3 523	2 835	20 652	–	4 548	6 531	9 573
HOUSEHOLDER 65 YEARS AND OVER												
Occupied housing units	**404 699**	**244 438**	**122 452**	**121 986**	**67 654**	**17 168**	**37 164**	**160 261**	**–**	**24 832**	**34 524**	**100 905**
1-person households	187 247	114 123	62 710	51 413	29 491	8 685	13 237	73 124	–	12 984	18 825	41 315
Mean number of persons per room	.31	.32	.32	.32	.32	.31	.31	.31	–	.31	.30	.31
Units in structure:												
1, detached or attached	282 371	160 649	73 740	86 909	44 821	10 658	31 430	121 722	–	16 459	23 160	82 103
2 or more	103 079	76 096	46 034	30 062	20 492	6 190	3 380	26 983	–	7 496	9 850	9 637
Mobile home, trailer, or other	19 249	7 693	2 678	5 015	2 341	320	2 354	11 556	–	877	1 514	9 165
Specified owner	221 473	135 810	66 377	69 433	40 509	9 463	19 461	85 663	–	14 683	20 497	50 483
Mean value (dollars)	60 800	67 400	56 900	77 500	84 100	66 500	69 100	50 400	–	50 600	47 900	51 400
Specified renter	98 991	67 936	39 994	27 942	18 106	5 824	4 012	31 055	–	7 372	10 285	13 398
Mean contract rent (dollars)	316	352	335	378	421	309	268	230	–	269	234	202
VALUE												
Specified owner-occupied housing units	**887 125**	**603 152**	**243 807**	**359 345**	**196 141**	**44 411**	**118 793**	**283 973**	**–**	**48 423**	**61 825**	**173 725**
Less than $20,000	17 125	5 049	2 756	2 293	502	179	1 612	12 076	–	769	1 912	9 395
$20,000 to $29,999	43 585	15 677	9 752	5 925	1 598	729	3 598	27 908	–	3 311	6 279	18 318
$30,000 to $39,999	87 986	40 974	26 730	14 244	5 003	2 197	7 044	47 012	–	8 664	11 535	26 813
$40,000 to $49,999	122 259	69 513	42 842	26 671	11 868	4 236	10 567	52 746	–	10 895	12 476	29 375
$50,000 to $59,999	136 256	90 112	49 401	40 711	20 574	6 663	13 474	46 144	–	8 901	10 468	26 775
$60,000 to $69,999	127 836	91 878	41 163	50 715	26 974	8 208	15 533	35 958	–	6 291	7 891	21 776
$70,000 to $79,999	100 318	76 865	26 500	50 365	27 797	7 600	14 968	23 453	–	3 835	4 820	14 798
$80,000 to $89,999	67 451	54 198	14 388	39 810	22 540	5 114	12 156	13 253	–	2 071	2 564	8 618
$90,000 to $99,999	49 731	41 899	9 344	32 555	19 247	3 256	10 052	7 832	–	1 231	1 432	5 169
$100,000 to $124,999	61 557	52 786	10 068	42 718	25 634	3 149	13 935	8 771	–	1 260	1 394	6 117
$125,000 to $149,999	31 985	27 956	5 083	22 873	14 320	1 434	7 119	4 029	–	602	587	2 840
$150,000 to $174,999	15 698	13 699	2 432	11 267	7 292	635	3 340	1 999	–	291	203	1 505
$175,000 to $199,999	8 392	7 456	1 230	6 226	4 120	346	1 760	936	–	119	91	726
$200,000 to $249,999	8 139	7 201	1 127	6 074	3 974	354	1 746	938	–	105	93	740
$250,000 to $299,999	3 862	3 456	479	2 977	1 972	146	859	406	–	47	30	329
$300,000 to $399,999	2 987	2 706	315	2 391	1 643	113	635	281	–	16	27	238
$400,000 to $499,999	988	895	109	786	563	29	194	93	–	6	7	80
$500,000 or more	970	832	88	744	520	23	201	138	–	9	16	113
Median (dollars)	62 800	68 700	57 900	77 600	81 700	70 000	74 800	50 400	–	50 600	48 900	51 000
Mean (dollars)	72 300	79 800	64 400	90 300	96 200	76 800	85 700	56 200	–	56 000	53 200	57 400
Owner-occupied mobile homes or trailers	**55 847**	**19 909**	**3 862**	**16 047**	**5 953**	**858**	**9 236**	**35 938**	**–**	**2 110**	**4 230**	**29 598**
Median (dollars)	15 300	14 200	12 300	14 800	14 300	12 400	15 500	16 100	–	11 600	12 400	17 400
Mean (dollars)	20 500	19 000	16 500	19 600	18 100	15 800	20 900	21 400	–	15 200	15 300	22 700
CONTRACT RENT												
Specified renter-occupied housing units	**499 089**	**368 846**	**221 263**	**147 583**	**94 729**	**26 891**	**25 963**	**130 243**	**–**	**34 426**	**38 427**	**57 390**
Less than $100	10 684	5 547	3 385	2 162	1 135	503	524	5 137	–	973	1 598	2 566
$100 to $149	27 038	14 691	9 720	4 971	2 473	1 284	1 214	12 347	–	2 654	3 737	5 956
$150 to $199	34 995	17 416	11 142	6 274	2 733	1 433	2 108	17 579	–	3 416	4 930	9 233
$200 to $249	51 226	28 404	18 540	9 864	4 501	2 130	3 233	22 822	–	4 755	6 904	11 163
$250 to $299	65 697	43 255	29 335	13 920	7 308	2 793	3 819	22 442	–	5 952	7 482	9 008
$300 to $349	69 510	52 291	34 094	18 197	11 016	3 267	3 914	17 219	–	5 805	5 476	5 938
$350 to $399	68 080	56 673	34 750	21 923	14 920	3 881	3 122	11 407	–	4 256	3 699	3 452
$400 to $449	51 681	45 541	25 754	19 787	13 284	4 262	2 241	6 140	–	2 759	1 744	1 637
$450 to $499	36 555	33 766	17 654	16 112	12 001	2 807	1 304	2 789	–	1 336	730	723
$500 to $549	22 020	20 711	11 120	9 591	7 203	1 561	827	1 309	–	539	384	386
$550 to $599	14 784	14 253	7 022	7 231	5 880	884	467	531	–	251	128	152
$600 to $649	10 352	9 881	5 162	4 719	3 652	702	365	471	–	246	80	145
$650 to $699	6 116	5 858	3 021	2 837	2 192	414	231	258	–	154	43	61
$700 to $749	3 476	3 241	1 693	1 548	1 296	142	110	235	–	117	57	61
$750 to $999	6 466	6 139	3 423	2 716	2 390	165	161	327	–	206	44	77
$1,000 or more	2 245	2 081	1 268	813	679	33	101	164	–	58	40	66
No cash rent	18 164	9 098	4 180	4 918	2 066	630	2 222	9 066	–	949	1 351	6 766
Median (dollars)	335	365	353	386	408	373	310	255	–	291	258	230
Mean (dollars)	351	380	368	397	423	369	326	265	–	299	263	243
MEALS INCLUDED IN RENT												
Specified renter-occupied housing units	**499 089**	**368 846**	**221 263**	**147 583**	**94 729**	**26 891**	**25 963**	**130 243**	**–**	**34 426**	**38 427**	**57 390**
With meals included in rent	3 833	3 180	2 134	1 046	735	173	138	653	–	135	212	306
No meals included in rent	477 092	356 568	214 949	141 619	91 928	26 088	23 603	120 524	–	33 342	36 864	50 318
No cash rent	18 164	9 098	4 180	4 918	2 066	630	2 222	9 066	–	949	1 351	6 766

TIPSII [UPF] GH155 CENSUS90 72583600 06/22/92 5:25 PM MACHINE: C DATA:CENSUS90*H1TIPSDA55. 06/19/92 14:06:28 TAPE: NONE FRAME: 158
TSF:CENSUS90*92. 06/19/92 14:08:03 UTF:CENSUS90*93. 06/19/92 14:08:03 META:CENSUS90*H1TABLES55. 06/19/92 14:27:03

Table 43. **Occupancy, Structural, and Utilization Characteristics of Housing Units With a Householder of Selected Racial Groups: 1990**

[For definitions of terms and meanings of symbols, see text]

State	American Indian, Eskimo, or Aleut				Asian or Pacific Islander						
						Asian					
	Total	American Indian	Eskimo	Aleut	Total	Total	Chinese	Filipino	Japanese	Asian Indian	Korean
Occupied housing units	**11 515**	**11 407**	**53**	**55**	**12 284**	**12 064**	**2 468**	**932**	**866**	**1 982**	**1 029**
POPULATION											
Persons in occupied housing units	36 163	35 808	143	212	46 594	45 966	6 534	2 883	1 949	6 839	2 821
Per occupied housing unit	3.14	3.14	2.70	3.85	3.79	3.81	2.65	3.09	2.25	3.45	2.74
Owner-occupied housing units	16 132	15 998	83	51	14 862	14 567	2 937	2 025	960	3 349	1 059
Per owner-occupied housing unit	3.27	3.27	2.96	3.00	3.85	3.87	3.54	3.62	2.57	3.87	3.44
Renter-occupied housing units	20 031	19 810	60	161	31 732	31 399	3 597	858	989	3 490	1 762
Per renter-occupied housing unit	3.04	3.04	2.40	4.24	3.77	3.78	2.20	2.31	2.01	3.12	2.44
TENURE											
Owner-occupied housing units	4 936	4 891	28	17	3 861	3 767	830	560	374	865	308
Percent of occupied housing units	42.9	42.9	52.8	30.9	31.4	31.2	33.6	60.1	43.2	43.6	29.9
Renter-occupied housing units	6 579	6 516	25	38	8 423	8 297	1 638	372	492	1 117	721
UNITS IN STRUCTURE											
Occupied housing units	**11 515**	**11 407**	**53**	**55**	**12 284**	**12 064**	**2 468**	**932**	**866**	**1 982**	**1 029**
1, detached	6 307	6 255	28	24	4 098	3 993	778	540	371	855	305
1, attached	302	299	2	1	559	555	81	30	34	99	36
2	1 638	1 622	7	9	2 058	2 032	157	89	69	210	59
3 or 4	722	718	–	4	1 176	1 162	154	54	62	152	60
5 to 9	603	592	5	6	1 150	1 138	247	59	63	161	110
10 to 19	435	428	3	4	1 072	1 059	310	47	73	152	176
20 to 49	247	244	2	1	1 111	1 091	391	67	93	209	124
50 or more	142	140	–	2	780	768	307	23	79	118	133
Mobile home or trailer	1 011	1 003	5	3	86	77	7	8	10	3	12
Other	108	106	1	1	194	189	36	15	12	23	14
ROOMS											
Owner-occupied housing units	**4 936**	**4 891**	**28**	**17**	**3 861**	**3 767**	**830**	**560**	**374**	**865**	**308**
1 room	19	19	–	–	11	11	4	1	–	1	1
2 rooms	59	59	–	–	59	59	18	8	5	4	4
3 rooms	246	243	2	1	265	259	61	24	10	44	28
4 rooms	779	773	5	1	370	359	63	47	36	75	37
5 rooms	1 495	1 481	7	7	692	671	131	85	82	113	52
6 rooms	1 120	1 109	8	3	704	688	147	78	98	142	54
7 rooms	603	599	3	1	610	599	135	87	55	156	54
8 rooms	355	349	3	3	491	477	121	75	36	149	39
9 or more rooms	260	259	–	1	659	644	150	155	52	181	39
Median	5.4	5.4	5.5	5.4	6.3	6.3	6.4	6.9	6.1	6.8	6.1
Renter-occupied housing units	**6 579**	**6 516**	**25**	**38**	**8 423**	**8 297**	**1 638**	**372**	**492**	**1 117**	**721**
1 room	158	151	4	3	1 071	1 048	447	37	75	139	157
2 rooms	370	364	3	3	1 465	1 455	418	60	57	244	173
3 rooms	964	956	1	7	1 814	1 788	356	78	114	264	200
4 rooms	1 731	1 720	3	8	1 785	1 760	228	86	124	226	109
5 rooms	1 801	1 784	8	9	1 279	1 257	100	56	60	144	48
6 rooms	964	957	3	4	630	620	53	39	39	62	23
7 rooms	364	362	1	1	231	226	18	9	11	20	8
8 rooms	134	133	–	1	81	78	4	3	6	13	2
9 or more rooms	93	89	2	2	67	65	14	4	6	5	1
Median	4.5	4.5	4.7	4.3	3.4	3.4	2.4	3.6	3.5	3.2	2.7
PERSONS IN UNIT											
Owner-occupied housing units	**4 936**	**4 891**	**28**	**17**	**3 861**	**3 767**	**830**	**560**	**374**	**865**	**308**
1 person	685	678	4	3	326	314	73	53	89	34	24
2 persons	1 286	1 271	9	6	685	652	154	101	130	122	60
3 persons	893	887	6	–	698	686	178	106	60	177	63
4 persons	969	959	4	6	1 011	996	229	143	57	317	106
5 persons	618	614	3	1	522	506	117	90	26	112	34
6 persons	284	282	2	–	282	279	49	44	11	59	17
7 or more persons	201	200	–	1	337	334	30	23	1	44	4
Median	3.06	3.06	2.67	2.42	3.72	3.73	3.54	3.64	2.25	3.81	3.57
Renter-occupied housing units	**6 579**	**6 516**	**25**	**38**	**8 423**	**8 297**	**1 638**	**372**	**492**	**1 117**	**721**
1 person	1 403	1 389	8	6	1 773	1 733	556	129	233	297	207
2 persons	1 573	1 559	8	6	1 709	1 671	553	114	127	273	188
3 persons	1 268	1 262	2	4	1 232	1 213	306	63	62	162	172
4 persons	1 043	1 032	6	5	1 049	1 040	155	37	45	151	126
5 persons	672	670	–	2	675	665	35	18	17	79	19
6 persons	363	355	1	7	563	560	18	5	6	56	3
7 or more persons	257	249	–	8	1 422	1 415	15	6	2	99	6
Median	2.75	2.75	2.06	4.10	3.09	3.11	1.98	2.00	1.60	2.46	2.32
PERSONS PER ROOM											
Owner-occupied housing units	**4 936**	**4 891**	**28**	**17**	**3 861**	**3 767**	**830**	**560**	**374**	**865**	**308**
0.50 or less	2 504	2 476	17	11	1 912	1 854	443	321	287	458	151
0.51 to 0.75	1 108	1 103	5	–	828	812	213	124	56	190	80
0.76 to 1.00	955	946	5	4	613	598	104	76	26	134	49
1.01 to 1.50	293	290	1	2	311	306	47	29	3	58	23
1.51 or more	76	76	–	–	197	197	23	10	2	25	5
Mean	.58	.58	.54	.50	.60	.60	.54	.52	.40	.56	.56
Renter-occupied housing units	**6 579**	**6 516**	**25**	**38**	**8 423**	**8 297**	**1 638**	**372**	**492**	**1 117**	**721**
0.50 or less	2 776	2 751	13	12	1 744	1 698	391	184	257	302	170
0.51 to 0.75	1 541	1 534	2	5	1 015	989	206	68	69	166	89
0.76 to 1.00	1 660	1 647	8	5	2 419	2 381	704	82	144	345	259
1.01 to 1.50	469	459	2	8	1 429	1 426	134	26	14	127	111
1.51 or more	133	125	–	8	1 816	1 803	203	12	8	177	92
Mean	.67	.67	.55	.97	1.07	1.07	.82	.62	.57	.94	.88

TIPSII [UPF] GH155 CENSUS90 72583600 06/22/92 5:25 PM MACHINE: C DATA:CENSUS90*H1TIPSDA55. 06/19/92 14:06:28 TAPE: NONE FRAME: 159
TSF:CENSUS90*92. 06/19/92 14:08:03 UTF:CENSUS90*93. 06/19/92 14:08:03 META:CENSUS90*H1TABLES55. 06/19/92 14:27:03

Table 43. **Occupancy, Structural, and Utilization Characteristics of Housing Units With a Householder of Selected Racial Groups: 1990**—Con.

[For definitions of terms and meanings of symbols, see text]

State	Asian or Pacific Islander—Con.										
	Asian—Con.						Pacific Islander				
	Vietnamese	Cambodian	Hmong	Laotian	Thai	Other Asian	Total	Hawaiian	Samoan	Guamanian	Other Pacific Islander
Occupied housing units	**590**	**110**	**2 592**	**674**	**112**	**709**	**220**	**115**	**19**	**72**	**14**
POPULATION											
Persons in occupied housing units	2 089	511	16 215	3 548	275	2 302	628	320	63	191	54
Per occupied housing unit	3.54	4.65	6.26	5.26	2.46	3.25	2.85	2.78	3.32	2.65	3.86
Owner-occupied housing units	1 005	54	1 692	618	131	737	295	199	12	75	9
Per owner-occupied housing unit	4.19	4.15	6.85	5.67	3.20	4.09	3.14	3.26	2.40	3.00	3.00
Renter-occupied housing units	1 084	457	14 523	2 930	144	1 565	333	121	51	116	45
Per renter-occupied housing unit	3.10	4.71	6.19	5.19	2.03	2.96	2.64	2.24	3.64	2.47	4.09
TENURE											
Owner-occupied housing units	240	13	247	109	41	180	94	61	5	25	3
Percent of occupied housing units	40.7	11.8	9.5	16.2	36.6	25.4	42.7	53.0	26.3	34.7	21.4
Renter-occupied housing units	350	97	2 345	565	71	529	126	54	14	47	11
UNITS IN STRUCTURE											
Occupied housing units	**590**	**110**	**2 592**	**674**	**112**	**709**	**220**	**115**	**19**	**72**	**14**
1, detached	238	16	521	152	34	183	105	59	7	34	5
1, attached	45	8	160	38	3	21	4	2	–	1	1
2	83	29	1 027	208	14	87	26	11	3	10	2
3 or 4	37	12	427	129	15	60	14	7	2	3	2
5 to 9	55	21	251	76	9	86	12	6	1	3	2
10 to 19	48	10	112	43	11	77	13	6	2	5	–
20 to 49	52	8	8	6	8	125	20	14	–	6	–
50 or more	19	2	12	7	17	51	12	2	–	8	2
Mobile home or trailer	3	–	24	1	–	9	9	6	2	1	–
Other	10	4	50	14	1	10	5	2	2	1	–
ROOMS											
Owner-occupied housing units	**240**	**13**	**247**	**109**	**41**	**180**	**94**	**61**	**5**	**25**	**3**
1 room	3	–	–	–	–	1	–	–	–	–	–
2 rooms	7	1	5	5	–	2	–	–	–	–	–
3 rooms	33	3	28	12	4	12	6	3	–	2	1
4 rooms	32	2	32	14	5	16	11	8	1	2	–
5 rooms	64	3	69	30	9	33	21	13	2	5	1
6 rooms	42	4	53	26	6	38	16	10	–	6	–
7 rooms	30	–	32	11	6	33	11	8	–	2	1
8 rooms	17	–	19	4	6	11	14	9	–	5	–
9 or more rooms	12	–	9	7	5	34	15	10	2	3	–
Median	5.2	4.7	5.3	5.3	5.9	6.2	6.1	6.1	5.3	6.1	5.0
Renter-occupied housing units	**350**	**97**	**2 345**	**565**	**71**	**529**	**126**	**54**	**14**	**47**	**11**
1 room	36	5	49	13	13	77	23	9	2	11	1
2 rooms	74	14	238	57	17	103	10	5	2	3	–
3 rooms	75	24	420	108	16	133	26	13	2	7	4
4 rooms	80	18	624	138	12	115	25	12	2	10	1
5 rooms	53	29	565	141	6	55	22	7	2	9	4
6 rooms	22	7	280	67	4	24	10	3	2	4	1
7 rooms	5	–	116	26	2	11	5	2	2	1	–
8 rooms	4	–	34	8	–	4	3	2	–	1	–
9 or more rooms	1	–	19	7	1	7	2	1	–	1	–
Median	3.4	3.8	4.2	4.3	2.8	3.1	3.7	3.5	4.0	3.8	4.0
PERSONS IN UNIT											
Owner-occupied housing units	**240**	**13**	**247**	**109**	**41**	**180**	**94**	**61**	**5**	**25**	**3**
1 person	16	1	3	2	4	15	12	7	–	5	–
2 persons	36	1	8	4	9	27	33	20	4	8	1
3 persons	37	1	13	8	12	31	12	8	–	3	1
4 persons	50	6	15	26	8	39	15	11	1	2	1
5 persons	48	3	25	16	7	28	16	10	–	6	–
6 persons	25	–	32	20	1	21	3	3	–	–	–
7 or more persons	28	1	151	33	–	19	3	2	–	1	–
Median	4.12	4.08	6.50+	5.41	3.13	3.94	2.67	2.94	2.13	2.44	3.00
Renter-occupied housing units	**350**	**97**	**2 345**	**565**	**71**	**529**	**126**	**54**	**14**	**47**	**11**
1 person	87	6	36	14	34	134	40	18	1	18	3
2 persons	70	10	137	49	19	131	38	20	7	10	1
3 persons	69	13	209	70	9	78	19	8	1	9	1
4 persons	56	13	270	82	6	99	9	3	–	5	1
5 persons	27	21	288	121	2	38	10	4	3	1	2
6 persons	17	14	334	87	–	20	3	–	1	2	–
7 or more persons	24	20	1 071	142	1	29	7	1	1	2	3
Median	2.76	4.81	6.20	5.06	1.58	2.50	2.11	1.95	2.36	2.05	4.00
PERSONS PER ROOM											
Owner-occupied housing units	**240**	**13**	**247**	**109**	**41**	**180**	**94**	**61**	**5**	**25**	**3**
0.50 or less	66	1	14	9	23	81	58	38	4	15	1
0.51 to 0.75	51	3	25	20	11	39	16	11	–	4	1
0.76 to 1.00	76	5	52	38	7	31	15	8	1	5	1
1.01 to 1.50	26	2	83	18	–	17	5	4	–	1	–
1.51 or more	21	2	73	24	–	12	–	–	–	–	–
Mean	.78	.93	1.25	1.05	.52	.64	.49	.51	.35	.47	.60
Renter-occupied housing units	**350**	**97**	**2 345**	**565**	**71**	**529**	**126**	**54**	**14**	**47**	**11**
0.50 or less	88	8	84	38	34	142	46	22	4	16	4
0.51 to 0.75	64	12	168	69	8	70	26	14	2	9	1
0.76 to 1.00	101	24	407	137	22	156	38	15	4	17	2
1.01 to 1.50	53	19	704	167	1	70	3	2	–	–	1
1.51 or more	44	34	982	154	6	91	13	1	4	5	3
Mean	.90	1.26	1.44	1.21	.65	.90	.71	.61	.91	.67	1.05

TIPSII [UPF] GH155 CENSUS90 72583600 06/22/92 5:25 PM MACHINE: C DATA:CENSUS90*H1TIPSDA55. 06/19/92 14:06:28 TAPE: NONE FRAME: 160
TSF:CENSUS90*92. 06/19/92 14:08:03 UTF:CENSUS90*93. 06/19/92 14:08:03 META:CENSUS90*H1TABLES55. 06/19/92 14:27:03

Table 44. **Age of Householder and Financial Characteristics of Housing Units With a Householder of Selected Racial Groups: 1990**

[For definitions of terms and meanings of symbols, see text]

State	American Indian, Eskimo, or Aleut				Asian or Pacific Islander						
						Asian					
	Total	American Indian	Eskimo	Aleut	Total	Total	Chinese	Filipino	Japanese	Asian Indian	Korean
Occupied housing units	**11 515**	**11 407**	**53**	**55**	**12 284**	**12 064**	**2 468**	**932**	**866**	**1 982**	**1 029**
AGE OF HOUSEHOLDER											
Owner-occupied housing units	**4 936**	**4 891**	**28**	**17**	**3 861**	**3 767**	**830**	**560**	**374**	**865**	**308**
Under 25 years	102	102	–	–	40	40	4	7	3	2	4
25 to 34 years	945	938	7	–	629	609	112	71	71	85	45
35 to 44 years	1 313	1 300	6	7	1 294	1 269	282	127	85	345	97
45 to 54 years	1 031	1 020	6	5	1 087	1 068	222	214	54	308	105
55 to 64 years	789	785	2	2	573	559	119	122	93	110	49
65 to 74 years	504	498	5	1	183	174	69	10	58	14	7
75 years and over	252	248	2	2	55	48	22	9	10	1	1
Renter-occupied housing units	**6 579**	**6 516**	**25**	**38**	**8 423**	**8 297**	**1 638**	**372**	**492**	**1 117**	**721**
Under 25 years	979	972	3	4	1 554	1 529	351	99	98	200	153
25 to 34 years	2 290	2 263	12	15	3 505	3 457	859	108	202	495	352
35 to 44 years	1 481	1 467	3	11	1 835	1 807	245	83	101	268	131
45 to 54 years	809	801	3	5	811	796	93	39	29	88	45
55 to 64 years	464	462	1	1	404	400	45	23	30	42	17
65 to 74 years	348	346	–	2	221	216	30	6	27	18	14
75 years and over	208	205	3	–	93	92	15	14	5	6	9
HOUSEHOLDER 65 YEARS AND OVER											
Occupied housing units	**1 312**	**1 297**	**10**	**5**	**552**	**530**	**136**	**39**	**100**	**39**	**31**
1-person households	571	566	3	2	159	149	34	14	43	8	17
Mean number of persons per room	.44	.44	.46	.45	.58	.59	.49	.52	.33	.54	.49
Units in structure:											
1, detached or attached	819	809	7	3	244	233	82	17	63	17	12
2 or more	362	359	1	2	289	280	49	20	35	21	18
Mobile home, trailer, or other	131	129	2	–	19	17	5	2	2	1	1
Specified owner	509	503	4	2	178	169	66	14	55	12	8
Mean value (dollars)	43 100	43 000	60 000	55 000	81 800	83 300	95 700	99 600	70 600	92 700	77 800
Specified renter	537	532	3	2	311	306	45	20	32	24	23
Mean contract rent (dollars)	199	199	287	200	285	285	314	329	385	309	196
VALUE											
Specified owner-occupied housing units	**3 360**	**3 333**	**16**	**11**	**3 161**	**3 085**	**676**	**475**	**309**	**750**	**252**
Less than $20,000	320	320	–	–	47	46	9	4	6	1	4
$20,000 to $29,999	386	380	5	1	82	76	9	7	6	5	3
$30,000 to $39,999	589	587	1	1	198	191	25	22	19	21	12
$40,000 to $49,999	605	602	2	1	249	242	21	41	37	27	15
$50,000 to $59,999	484	478	4	2	330	320	47	46	45	46	30
$60,000 to $69,999	397	394	1	2	306	302	64	49	39	48	24
$70,000 to $79,999	231	227	1	3	289	273	67	40	40	60	16
$80,000 to $89,999	139	138	1	–	267	259	81	28	33	61	23
$90,000 to $99,999	67	67	–	–	228	224	64	33	16	72	20
$100,000 to $124,999	72	71	–	1	363	359	95	54	33	122	27
$125,000 to $149,999	35	34	1	–	265	259	66	43	18	92	22
$150,000 to $174,999	16	16	–	–	166	164	44	28	5	59	20
$175,000 to $199,999	7	7	–	–	105	105	22	24	4	41	8
$200,000 to $249,999	7	7	–	–	110	109	29	23	3	37	11
$250,000 to $299,999	3	3	–	–	52	52	13	11	4	18	4
$300,000 to $399,999	1	1	–	–	62	62	14	9	1	26	9
$400,000 to $499,999	–	–	–	–	18	18	4	5	–	7	1
$500,000 or more	1	1	–	–	24	24	2	8	–	7	3
Median (dollars)	46 200	46 100	50 000	61 300	83 000	83 600	92 300	90 200	70 700	107 000	89 600
Mean (dollars)	50 400	50 300	51 400	62 000	105 000	105 800	112 400	119 000	80 200	130 200	116 100
Owner-occupied mobile homes or trailers	**780**	**774**	**5**	**1**	**53**	**45**	**7**	**7**	**9**	**3**	**9**
Median (dollars)	11 800	11 800	11 300	75 000+	12 800	11 600	17 500	10 000–	14 200	10 000–	11 300
Mean (dollars)	19 100	19 100	14 100	77 500	18 300	16 400	29 100	12 600	17 800	9 000	13 200
CONTRACT RENT											
Specified renter-occupied housing units	**6 365**	**6 304**	**23**	**38**	**8 362**	**8 240**	**1 630**	**369**	**489**	**1 107**	**716**
Less than $100	983	979	–	4	230	228	8	3	3	13	8
$100 to $149	569	568	–	1	354	346	49	11	13	20	18
$150 to $199	600	590	4	6	524	520	86	14	21	43	10
$200 to $249	775	770	2	3	1 137	1 129	259	39	33	109	54
$250 to $299	959	949	5	5	1 661	1 640	276	42	62	149	206
$300 to $349	801	796	2	3	1 228	1 208	184	54	67	145	99
$350 to $399	616	608	4	4	954	938	185	46	56	132	74
$400 to $449	325	319	2	4	700	689	171	46	50	143	69
$450 to $499	199	195	–	4	501	491	134	34	51	96	54
$500 to $549	110	108	–	2	309	300	66	24	32	94	27
$550 to $599	63	63	–	–	230	227	53	22	29	54	31
$600 to $649	31	30	1	–	155	150	42	6	21	29	20
$650 to $699	22	21	1	–	89	89	28	8	11	19	12
$700 to $749	11	10	–	1	70	68	23	3	12	13	5
$750 to $999	13	13	–	–	117	117	32	7	21	30	13
$1,000 or more	10	10	–	–	28	28	15	3	1	3	5
No cash rent	278	275	2	1	75	72	19	7	6	15	11
Median (dollars)	256	256	288	288	309	308	335	370	387	376	330
Mean (dollars)	255	254	320	306	337	337	370	391	416	394	370
MEALS INCLUDED IN RENT											
Specified renter-occupied housing units	**6 365**	**6 304**	**23**	**38**	**8 362**	**8 240**	**1 630**	**369**	**489**	**1 107**	**716**
With meals included in rent	27	26	–	1	59	59	7	2	2	11	5
No meals included in rent	6 060	6 003	21	36	8 228	8 109	1 604	360	481	1 081	700
No cash rent	278	275	2	1	75	72	19	7	6	15	11

TIPSII [UPF] GH155 CENSUS90 72583600 06/22/92 5:25 PM MACHINE: C DATA:CENSUS90*H1TIPSDA55. 06/19/92 14:06:28 TAPE: NONE FRAME: 161
TSF:CENSUS90*92. 06/19/92 14:08:03 UTF:CENSUS90*93. 06/19/92 14:08:03 META:CENSUS90*H1TABLES55. 06/19/92 14:27:03

Table 44. **Age of Householder and Financial Characteristics of Housing Units With a Householder of Selected Racial Groups: 1990**—Con.

[For definitions of terms and meanings of symbols, see text]

State	Asian or Pacific Islander—Con.										
	Asian—Con.						Pacific Islander				
	Vietnamese	Cambodian	Hmong	Laotian	Thai	Other Asian	Total	Hawaiian	Samoan	Guamanian	Other Pacific Islander
Occupied housing units	**590**	**110**	**2 592**	**674**	**112**	**709**	**220**	**115**	**19**	**72**	**14**
AGE OF HOUSEHOLDER											
Owner-occupied housing units	**240**	**13**	**247**	**109**	**41**	**180**	**94**	**61**	**5**	**25**	**3**
Under 25 years	2	–	9	5	–	4	–	–	–	–	–
25 to 34 years	61	1	94	30	4	35	20	17	–	3	–
35 to 44 years	87	6	101	46	21	72	25	16	1	8	–
45 to 54 years	56	4	31	17	13	44	19	11	2	4	2
55 to 64 years	28	1	9	8	2	18	14	11	–	2	1
65 to 74 years	5	–	1	3	1	6	9	5	2	2	–
75 years and over	1	1	2	–	–	1	7	1	–	6	–
Renter-occupied housing units	**350**	**97**	**2 345**	**565**	**71**	**529**	**126**	**54**	**14**	**47**	**11**
Under 25 years	60	13	359	56	9	131	25	9	1	14	1
25 to 34 years	133	27	865	170	29	217	48	20	5	18	5
35 to 44 years	83	30	548	173	24	121	28	9	6	10	3
45 to 54 years	39	17	309	93	6	38	15	10	1	3	1
55 to 64 years	19	7	158	47	2	10	4	4	–	–	–
65 to 74 years	10	3	79	20	1	8	5	1	1	2	1
75 years and over	6	–	27	6	–	4	1	1	–	–	–
HOUSEHOLDER 65 YEARS AND OVER											
Occupied housing units	**22**	**4**	**109**	**29**	**2**	**19**	**22**	**8**	**3**	**10**	**1**
1-person households	6	1	12	4	–	10	10	3	–	6	1
Mean number of persons per room	.58	.87	1.05	.92	.50	.49	.41	.49	.55	.33	.33
Units in structure:											
1, detached or attached	10	2	19	2	1	8	11	4	1	6	–
2 or more	11	2	88	26	1	9	9	3	1	4	1
Mobile home, trailer, or other	1	–	2	1	–	2	2	1	1	–	–
Specified owner	5	1	1	2	1	4	9	3	1	5	–
Mean value (dollars)	50 500	47 500	37 500	32 500	112 500	58 100	54 200	80 800	47 500	39 500	–
Specified renter	16	3	104	26	1	12	5	2	1	1	1
Mean contract rent (dollars)	269	237	260	248	625	280	280	394	163	313	137
VALUE											
Specified owner-occupied housing units	**195**	**10**	**150**	**85**	**34**	**149**	**76**	**49**	**3**	**21**	**3**
Less than $20,000	5	–	6	3	–	8	1	–	–	–	1
$20,000 to $29,999	12	1	20	7	1	5	6	3	–	3	–
$30,000 to $39,999	28	–	36	13	3	12	7	5	–	1	1
$40,000 to $49,999	31	4	37	14	3	12	7	4	2	1	–
$50,000 to $59,999	43	1	28	14	4	16	10	8	1	1	–
$60,000 to $69,999	27	3	18	13	4	13	4	1	–	3	–
$70,000 to $79,999	19	1	4	10	4	12	16	10	–	6	–
$80,000 to $89,999	11	–	1	1	2	18	8	7	–	1	–
$90,000 to $99,999	2	–	–	4	3	10	4	2	–	1	1
$100,000 to $124,999	8	–	–	3	4	13	4	3	–	1	–
$125,000 to $149,999	5	–	–	3	1	9	6	4	–	2	–
$150,000 to $174,999	2	–	–	–	1	5	2	1	–	1	–
$175,000 to $199,999	2	–	–	–	2	2	–	–	–	–	–
$200,000 to $249,999	–	–	–	–	1	5	1	1	–	–	–
$250,000 to $299,999	–	–	–	–	–	2	–	–	–	–	–
$300,000 to $399,999	–	–	–	–	1	2	–	–	–	–	–
$400,000 to $499,999	–	–	–	–	–	1	–	–	–	–	–
$500,000 or more	–	–	–	–	–	4	–	–	–	–	–
Median (dollars)	54 300	52 500	43 800	53 100	75 000	77 800	71 400	72 900	47 500	71 500	37 500
Mean (dollars)	59 900	52 500	43 800	57 400	93 500	103 700	73 700	76 100	49 200	75 100	50 000
Owner-occupied mobile homes or trailers	**2**	**–**	**3**	**1**	**–**	**4**	**8**	**6**	**2**	**–**	**–**
Median (dollars)	22 500	–	10 000–	17 500	–	10 000–	27 500	27 500	20 000	–	–
Mean (dollars)	22 500	–	9 000	17 500	–	12 400	29 100	31 900	20 800	–	–
CONTRACT RENT											
Specified renter-occupied housing units	**347**	**97**	**2 330**	**559**	**70**	**526**	**122**	**53**	**14**	**44**	**11**
Less than $100	16	10	133	26	2	6	2	–	–	2	–
$100 to $149	20	11	160	31	2	11	8	4	–	2	2
$150 to $199	26	4	239	50	4	23	4	3	1	–	–
$200 to $249	46	15	417	92	14	51	8	3	–	3	2
$250 to $299	43	17	595	147	9	94	21	11	3	6	1
$300 to $349	77	14	364	110	13	81	20	9	2	7	2
$350 to $399	47	9	251	48	11	79	16	8	–	5	3
$400 to $449	28	12	91	23	6	50	11	7	1	3	–
$450 to $499	22	3	43	12	3	39	10	4	2	4	–
$500 to $549	7	1	9	11	2	27	9	–	2	7	–
$550 to $599	6	1	14	3	2	12	3	3	–	–	–
$600 to $649	3	–	3	3	2	21	5	1	1	2	1
$650 to $699	2	–	1	1	–	7	–	–	–	–	–
$700 to $749	1	–	3	1	–	7	2	–	–	2	–
$750 to $999	–	–	–	1	–	13	–	–	–	–	–
$1,000 or more	–	–	–	–	–	1	–	–	–	–	–
No cash rent	3	–	7	–	–	4	3	–	2	1	–
Median (dollars)	313	274	266	275	311	347	338	328	362	363	306
Mean (dollars)	308	269	265	278	321	373	354	337	385	380	302
MEALS INCLUDED IN RENT											
Specified renter-occupied housing units	**347**	**97**	**2 330**	**559**	**70**	**526**	**122**	**53**	**14**	**44**	**11**
With meals included in rent	1	1	21	6	–	3	–	–	–	–	–
No meals included in rent	343	96	2 302	553	70	519	119	53	12	43	11
No cash rent	3	–	7	–	–	4	3	–	2	1	–

TIPSII [UPF] GH155 CENSUS90 72583600 06/22/92 5:25 PM MACHINE: C DATA:CENSUS90*H1TIPSDA55. 06/19/92 14:06:28 TAPE: NONE FRAME: 162
TSF:CENSUS90*92. 06/19/92 14:08:03 UTF:CENSUS90*93. 06/19/92 14:08:03 META:CENSUS90*H1TABLES55. 06/19/92 14:27:03

Table 45. **Occupancy, Structural, and Utilization Characteristics of Housing Units With a Householder of Hispanic Origin by Type: 1990**

[For definitions of terms and meanings of symbols, see text]

State	Total	Hispanic origin (of any race)					Not of Hispanic origin
		Total	Mexican	Puerto Rican	Cuban	Other Hispanic origin	
Occupied housing units	**1 822 118**	**24 165**	**14 420**	**5 249**	**494**	**4 002**	**1 797 953**
POPULATION							
Persons in occupied housing units	4 758 171	81 539	50 812	17 740	1 275	11 712	4 676 632
Per occupied housing unit	2.61	3.37	3.52	3.38	2.58	2.93	2.60
Owner-occupied housing units	3 387 520	34 294	22 805	5 432	588	5 469	3 353 226
Per owner-occupied housing unit	2.79	3.64	3.80	3.63	3.00	3.16	2.78
Renter-occupied housing units	1 370 651	47 245	28 007	12 308	687	6 243	1 323 406
Per renter-occupied housing unit	2.26	3.21	3.33	3.28	2.31	2.75	2.24
TENURE							
Owner-occupied housing units	1 215 350	9 430	6 004	1 497	196	1 733	1 205 920
Percent of occupied housing units	66.7	39.0	41.6	28.5	39.7	43.3	67.1
Renter-occupied housing units	606 768	14 735	8 416	3 752	298	2 269	592 033
UNITS IN STRUCTURE							
Occupied housing units	**1 822 118**	**24 165**	**14 420**	**5 249**	**494**	**4 002**	**1 797 953**
1, detached	1 190 263	9 750	6 149	1 696	203	1 702	1 180 513
1, attached	46 338	1 152	645	293	23	191	45 186
2	184 571	5 512	3 425	1 408	57	622	179 059
3 or 4	73 744	2 329	1 360	602	52	315	71 415
5 to 9	75 098	1 538	828	345	48	317	73 560
10 to 19	62 327	1 219	650	288	39	242	61 108
20 to 49	60 171	1 216	553	345	36	282	58 955
50 or more	39 724	529	198	144	22	165	39 195
Mobile home or trailer	69 303	471	340	30	7	94	68 832
Other	20 579	449	272	98	7	72	20 130
ROOMS							
Owner-occupied housing units	**1 215 350**	**9 430**	**6 004**	**1 497**	**196**	**1 733**	**1 205 920**
1 room	914	19	13	2	1	3	895
2 rooms	4 040	136	90	24	2	20	3 904
3 rooms	20 106	371	227	73	3	68	19 735
4 rooms	122 351	883	567	105	10	201	121 468
5 rooms	295 008	2 376	1 563	396	37	380	292 632
6 rooms	304 427	2 355	1 536	396	38	385	302 072
7 rooms	217 526	1 600	1 020	247	51	282	215 926
8 rooms	134 727	875	539	131	26	179	133 852
9 or more rooms	116 251	815	449	123	28	215	115 436
Median	6.0	5.9	5.9	5.9	6.6	6.0	6.0
Renter-occupied housing units	**606 768**	**14 735**	**8 416**	**3 752**	**298**	**2 269**	**592 033**
1 room	18 269	813	354	252	40	167	17 456
2 rooms	42 849	1 400	695	364	52	289	41 449
3 rooms	117 831	2 499	1 375	626	55	443	115 332
4 rooms	183 907	3 715	2 236	850	71	558	180 192
5 rooms	131 310	3 603	2 110	959	50	484	127 707
6 rooms	61 692	1 722	1 043	465	21	193	59 970
7 rooms	27 059	616	383	152	4	77	26 443
8 rooms	13 396	233	143	55	3	32	13 163
9 or more rooms	10 455	134	77	29	2	26	10 321
Median	4.2	4.2	4.3	4.2	3.5	3.9	4.2
PERSONS IN UNIT							
Owner-occupied housing units	**1 215 350**	**9 430**	**6 004**	**1 497**	**196**	**1 733**	**1 205 920**
1 person	207 718	920	519	116	28	257	206 798
2 persons	424 803	2 003	1 165	317	59	462	422 800
3 persons	215 256	1 741	1 103	282	38	318	213 515
4 persons	221 424	2 107	1 333	361	40	373	219 317
5 persons	100 672	1 371	918	244	20	189	99 301
6 persons	31 553	691	486	112	9	84	30 862
7 or more persons	13 924	597	480	65	2	50	13 327
Median	2.44	3.52	3.66	3.59	2.79	2.96	2.44
Renter-occupied housing units	**606 768**	**14 735**	**8 416**	**3 752**	**298**	**2 269**	**592 033**
1 person	235 955	3 084	1 596	699	118	671	232 871
2 persons	172 080	3 078	1 760	706	76	536	169 002
3 persons	87 307	2 761	1 544	780	52	385	84 546
4 persons	62 727	2 462	1 445	671	21	325	60 265
5 persons	29 149	1 698	1 000	484	14	200	27 451
6 persons	11 426	879	529	253	14	83	10 547
7 or more persons	8 124	773	542	159	3	69	7 351
Median	1.89	2.94	3.05	3.10	1.91	2.36	1.87
PERSONS PER ROOM							
Owner-occupied housing units	**1 215 350**	**9 430**	**6 004**	**1 497**	**196**	**1 733**	**1 205 920**
0.50 or less	850 812	4 418	2 582	654	133	1 049	846 394
0.51 to 0.75	233 635	2 221	1 429	399	41	352	231 414
0.76 to 1.00	115 372	1 917	1 348	321	15	233	113 455
1.01 to 1.50	13 107	586	422	86	5	73	12 521
1.51 or more	2 424	288	223	37	2	26	2 136
Mean	.44	.60	.63	.60	.45	.51	.44
Renter-occupied housing units	**606 768**	**14 735**	**8 416**	**3 752**	**298**	**2 269**	**592 033**
0.50 or less	384 682	5 067	2 884	1 094	131	958	379 615
0.51 to 0.75	111 703	3 048	1 770	789	64	425	108 655
0.76 to 1.00	87 574	3 965	2 182	1 168	76	539	83 609
1.01 to 1.50	15 488	1 470	873	398	13	186	14 018
1.51 or more	7 321	1 185	707	303	14	161	6 136
Mean	.52	.76	.77	.79	.66	.70	.52

TIPSII [UPF] GH155 CENSUS90 72583600 06/22/92 5:25 PM MACHINE: C DATA:CENSUS90*H1TIPSDA55. 06/19/92 14:06:28 TAPE: NONE FRAME: 163
TSF:CENSUS90*92. 06/19/92 14:08:03 UTF:CENSUS90*93. 06/19/92 14:08:03 META:CENSUS90*H1TABLES55. 06/19/92 14:27:03

Table 46. **Age of Householder and Financial Characteristics of Housing Units With a Householder of Hispanic Origin by Type: 1990**

[For definitions of terms and meanings of symbols, see text]

State	Total	Hispanic origin (of any race)					Not of Hispanic origin
		Total	Mexican	Puerto Rican	Cuban	Other Hispanic origin	
Occupied housing units	**1 822 118**	**24 165**	**14 420**	**5 249**	**494**	**4 002**	**1 797 953**
AGE OF HOUSEHOLDER							
Owner-occupied housing units	**1 215 350**	**9 430**	**6 004**	**1 497**	**196**	**1 733**	**1 205 920**
Under 25 years	13 769	177	114	28	3	32	13 592
25 to 34 years	189 892	2 044	1 338	350	39	317	187 848
35 to 44 years	288 489	2 817	1 840	476	58	443	285 672
45 to 54 years	216 134	1 784	1 071	292	35	386	214 350
55 to 64 years	199 579	1 426	942	198	29	257	198 153
65 to 74 years	180 983	779	490	102	25	162	180 204
75 years and over	126 504	403	209	51	7	136	126 101
Renter-occupied housing units	**606 768**	**14 735**	**8 416**	**3 752**	**298**	**2 269**	**592 033**
Under 25 years	91 114	2 604	1 428	747	33	396	88 510
25 to 34 years	206 104	5 800	3 354	1 479	108	859	200 304
35 to 44 years	110 077	3 223	1 909	770	76	468	106 854
45 to 54 years	51 584	1 363	747	358	20	238	50 221
55 to 64 years	39 662	865	515	212	29	109	38 797
65 to 74 years	45 875	534	281	132	23	98	45 341
75 years and over	62 352	346	182	54	9	101	62 006
HOUSEHOLDER 65 YEARS AND OVER							
Occupied housing units	**415 714**	**2 062**	**1 162**	**339**	**64**	**497**	**413 652**
1-person households	192 072	860	446	141	24	249	191 212
Mean number of persons per room	.32	.42	.44	.46	.39	.37	.32
Units in structure:							
1, detached or attached	287 386	1 067	624	144	29	270	286 319
2 or more	108 642	891	478	184	35	194	107 751
Mobile home, trailer, or other	19 686	104	60	11	–	33	19 582
Specified owner	225 122	821	490	108	23	200	224 301
Mean value (dollars)	60 600	52 700	48 300	50 100	77 400	61 900	60 600
Specified renter	104 278	866	454	186	31	195	103 412
Mean contract rent (dollars)	311	268	267	256	284	279	312
VALUE							
Specified owner-occupied housing units	**916 708**	**7 094**	**4 544**	**1 090**	**163**	**1 297**	**909 614**
Less than $20,000	18 738	246	165	44	2	35	18 492
$20,000 to $29,999	47 022	621	428	126	6	61	46 401
$30,000 to $39,999	93 888	1 101	745	214	12	130	92 787
$40,000 to $49,999	127 549	1 221	818	214	12	177	126 328
$50,000 to $59,999	140 021	1 028	693	127	18	190	138 993
$60,000 to $69,999	130 742	914	601	131	12	170	129 828
$70,000 to $79,999	102 160	610	388	78	24	120	101 550
$80,000 to $89,999	68 649	368	231	32	13	92	68 281
$90,000 to $99,999	50 591	276	170	28	10	68	50 315
$100,000 to $124,999	62 665	338	179	40	24	95	62 327
$125,000 to $149,999	32 627	155	67	18	10	60	32 472
$150,000 to $174,999	16 058	83	25	14	7	37	15 975
$175,000 to $199,999	8 602	46	11	10	2	23	8 556
$200,000 to $249,999	8 327	38	10	6	6	16	8 289
$250,000 to $299,999	3 959	25	6	6	1	12	3 934
$300,000 to $399,999	3 082	15	6	1	2	6	3 067
$400,000 to $499,999	1 018	3	–	1	1	1	1 015
$500,000 or more	1 010	6	1	–	1	4	1 004
Median (dollars)	62 300	53 200	51 600	47 400	78 500	63 300	62 400
Mean (dollars)	71 800	61 900	57 200	57 400	96 700	77 500	71 900
Owner-occupied mobile homes or trailers	**57 074**	**318**	**234**	**20**	**3**	**61**	**56 756**
Median (dollars)	15 200	12 400	12 100	14 200	17 500	12 300	15 200
Mean (dollars)	20 500	16 600	16 300	22 900	16 300	15 700	20 500
CONTRACT RENT							
Specified renter-occupied housing units	**579 621**	**14 490**	**8 257**	**3 706**	**296**	**2 231**	**565 131**
Less than $100	14 282	351	199	92	9	51	13 931
$100 to $149	31 949	585	298	176	15	96	31 364
$150 to $199	40 125	943	560	211	35	137	39 182
$200 to $249	59 865	1 729	1 027	423	29	250	58 136
$250 to $299	81 688	2 921	1 647	856	56	362	78 767
$300 to $349	83 251	2 539	1 457	713	34	335	80 712
$350 to $399	79 979	2 032	1 156	547	45	284	77 947
$400 to $449	58 068	1 244	731	271	27	215	56 824
$450 to $499	40 594	830	453	183	12	182	39 764
$500 to $549	24 231	483	259	99	7	118	23 748
$550 to $599	16 109	259	136	55	9	59	15 850
$600 to $649	11 052	142	78	24	5	35	10 910
$650 to $699	6 467	87	47	14	5	21	6 380
$700 to $749	3 680	42	22	6	2	12	3 638
$750 to $999	6 780	65	31	4	3	27	6 715
$1,000 or more	2 345	18	4	5	1	8	2 327
No cash rent	19 156	220	152	27	2	39	18 936
Median (dollars)	329	310	310	305	305	327	330
Mean (dollars)	345	323	320	314	328	347	346
MEALS INCLUDED IN RENT							
Specified renter-occupied housing units	**579 621**	**14 490**	**8 257**	**3 706**	**296**	**2 231**	**565 131**
With meals included in rent	4 229	70	31	23	2	14	4 159
No meals included in rent	556 236	14 200	8 074	3 656	292	2 178	542 036
No cash rent	19 156	220	152	27	2	39	18 936

TIPSII [UPF] GH155 CENSUS90 72583600 06/22/92 5:25 PM MACHINE: C DATA:CENSUS90*H1TIPSDA55. 06/19/92 14:06:28 TAPE: NONE FRAME: 164
TSF:CENSUS90*92. 06/19/92 14:08:03 UTF:CENSUS90*93. 06/19/92 14:08:03 META:CENSUS90*H1TABLES55. 06/19/92 14:27:03

Table 47. **Occupancy, Structural, and Utilization Characteristics of Housing Units for Race of Householder by Hispanic Origin: 1990**

[For definitions of terms and meanings of symbols, see text]

State	Total	White		Black		American Indian, Eskimo, or Aleut		Asian or Pacific Islander		Other race	
		Hispanic origin	Not of Hispanic origin	Hispanic origin	Not of Hispanic origin	Hispanic origin	Not of Hispanic origin	Hispanic origin	Not of Hispanic origin	Hispanic origin	Not of Hispanic origin
Occupied housing units	**1 822 118**	**12 499**	**1 699 718**	**636**	**74 805**	**311**	**11 204**	**291**	**11 993**	**10 428**	**233**
POPULATION											
Persons in occupied housing units	4 758 171	38 906	4 366 449	2 042	229 011	1 083	35 080	1 125	45 469	38 383	623
Per occupied housing unit	2.61	3.11	2.57	3.21	3.06	3.48	3.13	3.87	3.79	3.68	2.67
Owner-occupied housing units	3 387 520	19 479	3 248 530	625	74 190	352	15 780	359	14 503	13 479	223
Per owner-occupied housing unit	2.79	3.37	2.77	3.57	3.29	3.74	3.26	3.74	3.85	4.11	2.97
Renter-occupied housing units	1 370 651	19 427	1 117 919	1 417	154 821	731	19 300	766	30 966	24 904	400
Per renter-occupied housing unit	2.26	2.89	2.13	3.07	2.96	3.37	3.03	3.93	3.76	3.49	2.53
TENURE											
Owner-occupied housing units	1 215 350	5 782	1 174 655	175	22 583	94	4 842	96	3 765	3 283	75
Percent of occupied housing units	66.7	46.3	69.1	27.5	30.2	30.2	43.2	33.0	31.4	31.5	32.2
Renter-occupied housing units	606 768	6 717	525 063	461	52 222	217	6 362	195	8 228	7 145	158
UNITS IN STRUCTURE											
Occupied housing units	**1 822 118**	**12 499**	**1 699 718**	**636**	**74 805**	**311**	**11 204**	**291**	**11 993**	**10 428**	**233**
1, detached	1 190 263	5 645	1 147 243	195	23 015	123	6 184	101	3 997	3 686	74
1, attached	46 338	515	39 119	52	5 230	19	283	16	543	550	11
2	184 571	2 439	153 215	150	22 243	73	1 565	62	1 996	2 788	40
3 or 4	73 744	1 060	63 029	66	6 532	26	696	38	1 138	1 139	20
5 to 9	75 098	797	66 849	45	4 995	23	580	31	1 119	642	17
10 to 19	62 327	621	55 657	41	3 958	17	418	15	1 057	525	18
20 to 49	60 171	609	52 613	50	4 975	7	240	14	1 097	536	30
50 or more	39 724	315	35 808	27	2 465	8	134	6	774	173	14
Mobile home or trailer	69 303	289	67 633	1	114	10	1 001	4	82	167	2
Other	20 579	209	18 552	9	1 278	5	103	4	190	222	7
ROOMS											
Owner-occupied housing units	**1 215 350**	**5 782**	**1 174 655**	**175**	**22 583**	**94**	**4 842**	**96**	**3 765**	**3 283**	**75**
1 room	914	14	844	1	22	2	17	–	11	2	1
2 rooms	4 040	71	3 642	3	146	–	59	4	55	58	2
3 rooms	20 106	185	18 757	7	475	5	241	6	259	168	3
4 rooms	122 351	528	118 646	15	1 690	12	767	12	358	316	7
5 rooms	295 008	1 468	284 143	40	6 332	27	1 468	18	674	823	15
6 rooms	304 427	1 442	294 576	47	5 699	19	1 101	23	681	824	15
7 rooms	217 526	992	211 007	24	3 718	17	586	10	600	557	15
8 rooms	134 727	576	130 664	22	2 350	5	350	8	483	264	5
9 or more rooms	116 251	506	112 376	16	2 151	7	253	15	644	271	12
Median	6.0	5.9	6.0	6.0	6.0	5.6	5.4	5.8	6.3	5.8	6.1
Renter-occupied housing units	**606 768**	**6 717**	**525 063**	**461**	**52 222**	**217**	**6 362**	**195**	**8 228**	**7 145**	**158**
1 room	18 269	338	14 478	33	1 767	10	148	19	1 052	413	11
2 rooms	42 849	619	36 683	48	2 966	15	355	32	1 433	686	12
3 rooms	117 831	1 174	104 191	83	8 398	28	936	43	1 771	1 171	36
4 rooms	183 907	1 807	164 678	98	12 052	57	1 674	45	1 740	1 708	48
5 rooms	131 310	1 616	108 738	94	15 953	61	1 740	32	1 247	1 800	29
6 rooms	61 692	765	50 963	65	7 430	24	940	10	620	858	17
7 rooms	27 059	248	23 578	25	2 287	14	350	7	224	322	4
8 rooms	13 396	88	12 086	9	870	5	129	3	78	128	–
9 or more rooms	10 455	62	9 668	6	499	3	90	4	63	59	1
Median	4.2	4.2	4.2	4.2	4.6	4.5	4.5	3.6	3.4	4.3	3.9
PERSONS IN UNIT											
Owner-occupied housing units	**1 215 350**	**5 782**	**1 174 655**	**175**	**22 583**	**94**	**4 842**	**96**	**3 765**	**3 283**	**75**
1 person	207 718	691	202 390	26	3 400	10	675	9	317	184	16
2 persons	424 803	1 424	415 481	29	5 354	13	1 273	13	672	524	20
3 persons	215 256	1 093	207 243	31	4 707	18	875	23	675	576	15
4 persons	221 424	1 246	213 102	37	4 264	20	949	21	990	783	12
5 persons	100 672	728	95 761	26	2 436	22	596	18	504	577	4
6 persons	31 553	348	29 021	17	1 284	8	276	6	276	312	5
7 or more persons	13 924	252	11 657	9	1 138	3	198	6	331	327	3
Median	2.44	3.21	2.43	3.54	3.04	3.80	3.04	3.64	3.72	3.96	2.60
Renter-occupied housing units	**606 768**	**6 717**	**525 063**	**461**	**52 222**	**217**	**6 362**	**195**	**8 228**	**7 145**	**158**
1 person	235 955	1 717	216 291	106	13 421	37	1 366	29	1 744	1 195	49
2 persons	172 080	1 572	154 619	89	11 138	54	1 519	31	1 678	1 332	48
3 persons	87 307	1 259	72 071	92	10 018	36	1 232	29	1 203	1 345	22
4 persons	62 727	994	50 085	79	8 129	29	1 014	34	1 015	1 326	22
5 persons	29 149	641	21 390	52	4 762	30	642	27	648	948	9
6 persons	11 426	299	7 186	26	2 471	18	345	22	541	514	4
7 or more persons	8 124	235	3 421	17	2 283	13	244	23	1 399	485	4
Median	1.89	2.56	1.80	2.89	2.65	2.99	2.74	3.75	3.08	3.28	2.13
PERSONS PER ROOM											
Owner-occupied housing units	**1 215 350**	**5 782**	**1 174 655**	**175**	**22 583**	**94**	**4 842**	**96**	**3 765**	**3 283**	**75**
0.50 or less	850 812	3 077	829 249	84	12 763	32	2 472	49	1 863	1 176	47
0.51 to 0.75	233 635	1 310	224 304	43	5 201	28	1 080	14	814	826	15
0.76 to 1.00	115 372	1 028	108 435	35	3 491	26	929	22	591	806	9
1.01 to 1.50	13 107	248	11 041	8	887	8	285	6	305	316	3
1.51 or more	2 424	119	1 626	5	241	–	76	5	192	159	1
Mean	.44	.55	.44	.58	.53	.65	.58	.61	.60	.69	.47
Renter-occupied housing units	**606 768**	**6 717**	**525 063**	**461**	**52 222**	**217**	**6 362**	**195**	**8 228**	**7 145**	**158**
0.50 or less	384 682	2 798	352 440	160	22 694	77	2 699	36	1 708	1 996	74
0.51 to 0.75	111 703	1 424	94 304	99	11 826	40	1 501	27	988	1 458	36
0.76 to 1.00	87 574	1 594	67 040	132	12 574	67	1 593	48	2 371	2 124	31
1.01 to 1.50	15 488	543	8 483	32	3 678	20	449	34	1 395	841	13
1.51 or more	7 321	358	2 796	38	1 450	13	120	50	1 766	726	4
Mean	.52	.69	.49	.73	.66	.75	.66	1.06	1.07	.83	.65

TIPSII [UPF] GH155 CENSUS90 72583600 06/22/92 5:25 PM MACHINE: C DATA:CENSUS90*H1TIPSDA55. 06/19/92 14:06:28 TAPE: NONE FRAME: 165
TSF:CENSUS90*92. 06/19/92 14:08:03 UTF:CENSUS90*93. 06/19/92 14:08:03 META:CENSUS90*H1TABLES55. 06/19/92 14:27:03

Table 48. **Age of Householder and Financial Characteristics of Housing Units for Race of Householder by Hispanic Origin: 1990**

[For definitions of terms and meanings of symbols, see text]

State	Total	White		Black		American Indian, Eskimo, or Aleut		Asian or Pacific Islander		Other race	
		Hispanic origin	Not of Hispanic origin	Hispanic origin	Not of Hispanic origin	Hispanic origin	Not of Hispanic origin	Hispanic origin	Not of Hispanic origin	Hispanic origin	Not of Hispanic origin
Occupied housing units	**1 822 118**	**12 499**	**1 699 718**	**636**	**74 805**	**311**	**11 204**	**291**	**11 993**	**10 428**	**233**
AGE OF HOUSEHOLDER											
Owner-occupied housing units	**1 215 350**	**5 782**	**1 174 655**	**175**	**22 583**	**94**	**4 842**	**96**	**3 765**	**3 283**	**75**
Under 25 years	13 769	92	13 153	6	298	2	100	1	39	76	2
25 to 34 years	189 892	1 096	183 652	36	2 651	26	919	18	611	868	15
35 to 44 years	288 489	1 631	276 882	50	6 216	29	1 284	28	1 266	1 079	24
45 to 54 years	216 134	1 093	206 862	36	5 410	17	1 014	35	1 052	603	12
55 to 64 years	199 579	928	192 283	27	4 521	11	778	10	563	450	8
65 to 74 years	180 983	585	177 004	16	2 514	7	497	3	180	168	9
75 years and over	126 504	357	124 819	4	973	2	250	1	54	39	5
Renter-occupied housing units	**606 768**	**6 717**	**525 063**	**461**	**52 222**	**217**	**6 362**	**195**	**8 228**	**7 145**	**158**
Under 25 years	91 114	1 067	78 743	76	7 275	37	942	39	1 515	1 385	35
25 to 34 years	206 104	2 513	175 367	177	19 244	103	2 187	66	3 439	2 941	67
35 to 44 years	110 077	1 434	90 687	111	12 906	38	1 443	49	1 786	1 591	32
45 to 54 years	51 584	668	43 048	41	5 585	18	791	24	787	612	10
55 to 64 years	39 662	450	34 342	26	3 602	13	451	9	395	367	7
65 to 74 years	45 875	328	42 503	22	2 268	3	345	3	218	178	7
75 years and over	62 352	257	60 373	8	1 342	5	203	5	88	71	–
HOUSEHOLDER 65 YEARS AND OVER											
Occupied housing units	**415 714**	**1 527**	**404 699**	**50**	**7 097**	**17**	**1 295**	**12**	**540**	**456**	**21**
1-person households	192 072	672	187 247	17	3 236	6	565	5	154	160	10
Mean number of persons per room	.32	.39	.31	.53	.42	.49	.44	.65	.58	.54	.36
Units in structure:											
1, detached or attached	287 386	836	282 371	26	2 886	8	811	4	240	193	11
2 or more	108 642	613	103 079	24	4 024	7	355	5	284	242	9
Mobile home, trailer, or other	19 686	78	19 249	–	187	2	129	3	16	21	1
Specified owner	225 122	659	221 473	17	2 141	7	502	1	177	137	8
Mean value (dollars)	60 600	54 900	60 800	38 600	41 800	58 900	42 900	32 500	82 100	43 600	56 300
Specified renter	104 278	576	98 991	29	3 581	8	529	7	304	246	7
Mean contract rent (dollars)	311	276	316	251	228	358	197	296	284	248	189
VALUE											
Specified owner-occupied housing units	**916 708**	**4 397**	**887 125**	**125**	**16 064**	**73**	**3 287**	**73**	**3 088**	**2 426**	**50**
Less than $20,000	18 738	121	17 125	10	1 005	5	315	3	44	107	3
$20,000 to $29,999	47 022	322	43 585	21	2 351	6	380	2	80	270	5
$30,000 to $39,999	93 888	576	87 986	33	4 038	15	574	12	186	465	3
$40,000 to $49,999	127 549	716	122 259	17	3 228	13	592	9	240	466	9
$50,000 to $59,999	140 021	641	136 256	13	1 934	13	471	7	323	354	9
$60,000 to $69,999	130 742	592	127 836	11	1 300	5	392	10	296	296	4
$70,000 to $79,999	102 160	417	100 318	6	723	8	223	6	283	173	3
$80,000 to $89,999	68 649	259	67 451	6	430	5	134	5	262	93	4
$90,000 to $99,999	50 591	208	49 731	2	294	2	65	3	225	61	–
$100,000 to $124,999	62 665	260	61 557	2	329	–	72	1	362	75	7
$125,000 to $149,999	32 627	112	31 985	2	190	1	34	2	263	38	–
$150,000 to $174,999	16 058	69	15 698	1	99	–	16	5	161	8	1
$175,000 to $199,999	8 602	36	8 392	–	56	–	7	4	101	6	–
$200,000 to $249,999	8 327	29	8 139	1	32	–	7	–	110	8	1
$250,000 to $299,999	3 959	19	3 862	–	19	–	3	3	49	3	1
$300,000 to $399,999	3 082	12	2 987	–	17	–	1	–	62	3	–
$400,000 to $499,999	1 018	3	988	–	9	–	–	–	18	–	–
$500,000 or more	1 010	5	970	–	10	–	1	1	23	–	–
Median (dollars)	62 300	57 200	62 800	39 600	41 800	47 500	46 100	63 500	83 500	48 000	54 200
Mean (dollars)	71 800	66 400	72 300	48 500	49 000	50 800	50 400	89 200	105 400	53 800	69 300
Owner-occupied mobile homes or trailers	**57 074**	**199**	**55 847**	**–**	**82**	**5**	**775**	**3**	**50**	**111**	**2**
Median (dollars)	15 200	12 600	15 300	–	23 500	10 000–	11 800	10 000–	13 800	12 400	12 500
Mean (dollars)	20 500	16 400	20 500	–	30 800	15 400	19 100	9 000	18 900	17 100	13 300
CONTRACT RENT											
Specified renter-occupied housing units	**579 621**	**6 603**	**499 089**	**453**	**51 561**	**213**	**6 152**	**190**	**8 172**	**7 031**	**157**
Less than $100	14 282	156	10 684	13	2 049	14	969	8	222	160	7
$100 to $149	31 949	275	27 038	29	3 411	5	564	16	338	260	13
$150 to $199	40 125	406	34 995	36	3 089	14	586	16	508	471	4
$200 to $249	59 865	718	51 226	45	5 033	22	753	32	1 105	912	19
$250 to $299	81 688	1 144	65 697	86	10 502	38	921	38	1 623	1 615	24
$300 to $349	83 251	1 101	69 510	78	9 219	45	756	26	1 202	1 289	25
$350 to $399	79 979	941	68 080	77	8 321	30	586	18	936	966	24
$400 to $449	58 068	653	51 681	36	4 137	17	308	13	687	525	11
$450 to $499	40 594	453	36 555	22	2 509	5	194	8	493	342	13
$500 to $549	24 231	270	22 020	15	1 312	6	104	4	305	188	7
$550 to $599	16 109	155	14 784	5	777	4	59	3	227	92	3
$600 to $649	11 052	80	10 352	2	373	3	28	–	155	57	2
$650 to $699	6 467	51	6 116	–	156	2	20	3	86	31	2
$700 to $749	3 680	26	3 476	1	83	1	10	1	69	13	–
$750 to $999	6 780	41	6 466	1	122	2	11	2	115	19	1
$1,000 or more	2 345	12	2 245	1	45	–	10	1	27	4	–
No cash rent	19 156	121	18 164	6	423	5	273	1	74	87	2
Median (dollars)	329	322	335	307	307	311	254	274	309	302	317
Mean (dollars)	345	336	351	310	310	317	252	300	338	313	326
MEALS INCLUDED IN RENT											
Specified renter-occupied housing units	**579 621**	**6 603**	**499 089**	**453**	**51 561**	**213**	**6 152**	**190**	**8 172**	**7 031**	**157**
With meals included in rent	4 229	28	3 833	6	241	2	25	1	58	33	2
No meals included in rent	556 236	6 454	477 092	441	50 897	206	5 854	188	8 040	6 911	153
No cash rent	19 156	121	18 164	6	423	5	273	1	74	87	2

TIPSII [UPF] GH155 CENSUS90 72583600 06/22/92 5:25 PM MACHINE: C DATA:CENSUS90*H1TIPSDA55. 06/19/92 14:06:28 TAPE: NONE FRAME: 166
TSF:CENSUS90*92. 06/19/92 14:08:03 UTF:CENSUS90*93. 06/19/92 14:08:03 META:CENSUS90*H1TABLES55. 06/19/92 14:27:03

Table 49. Occupancy, Structural Characteristics, and Age of Householder: 1990

[For definitions of terms and meanings of symbols, see text]

County	Adams County	Ashland County	Barron County	Bayfield County	Brown County	Buffalo County	Burnett County	Calumet County	Chippewa County	Clark County
All housing units	**12 418**	**8 371**	**19 363**	**10 918**	**74 740**	**5 586**	**11 743**	**12 465**	**21 024**	**12 904**
POPULATION										
All persons	**15 682**	**16 307**	**40 750**	**14 008**	**194 594**	**13 584**	**13 084**	**34 291**	**52 360**	**31 647**
Persons in occupied housing units	14 590	15 626	40 136	13 889	189 410	13 389	12 840	34 011	51 120	31 038
Per occupied housing unit	2.44	2.50	2.60	2.52	2.62	2.61	2.45	2.89	2.68	2.77
Owner-occupied housing units	11 819	11 683	30 882	11 265	136 605	10 442	10 438	28 244	39 795	25 244
Per owner-occupied housing unit	2.43	2.65	2.72	2.59	2.88	2.71	2.47	3.05	2.81	2.86
Renter-occupied housing units	2 771	3 943	9 254	2 624	52 805	2 947	2 402	5 767	11 325	5 794
Per renter-occupied housing unit	2.49	2.14	2.26	2.25	2.12	2.32	2.38	2.29	2.30	2.43
TENURE BY RACE AND HISPANIC ORIGIN OF HOUSEHOLDER										
Occupied housing units	**5 972**	**6 255**	**15 435**	**5 515**	**72 280**	**5 123**	**5 242**	**11 772**	**19 077**	**11 209**
Owner-occupied housing units	4 859	4 416	11 345	4 347	47 423	3 853	4 232	9 258	14 163	8 827
Percent of occupied housing units	81.4	70.6	73.5	78.8	65.6	75.2	80.7	78.6	74.2	78.7
White	4 836	4 172	11 316	4 125	46 862	3 847	4 155	9 199	14 117	8 796
Black	5	2	2	1	52	–	5	3	3	3
American Indian, Eskimo, or Aleut	10	235	19	219	373	3	68	28	21	19
Asian or Pacific Islander	5	6	4	1	104	–	2	24	15	2
Other race	3	1	4	1	32	3	2	4	7	7
Hispanic origin (of any race)	20	6	17	8	125	8	1	18	22	19
White, not of Hispanic origin	4 819	4 167	11 303	4 120	46 781	3 842	4 154	9 186	14 101	8 784
Renter-occupied housing units	1 113	1 839	4 090	1 168	24 857	1 270	1 010	2 514	4 914	2 382
White	1 095	1 596	4 027	1 014	23 475	1 265	901	2 473	4 848	2 357
Black	5	3	4	3	125	1	–	3	8	6
American Indian, Eskimo, or Aleut	6	234	39	149	770	2	108	21	20	6
Asian or Pacific Islander	2	6	10	1	370	2	1	13	33	6
Other race	5	–	10	1	117	–	–	4	5	7
Hispanic origin (of any race)	11	9	20	8	257	2	1	14	21	12
White, not of Hispanic origin	1 089	1 590	4 017	1 010	23 370	1 263	900	2 464	4 835	2 352
VACANCY STATUS										
Vacant housing units	**6 446**	**2 116**	**3 928**	**5 403**	**2 460**	**463**	**6 501**	**693**	**1 947**	**1 695**
For sale only	161	111	223	145	389	46	157	106	206	148
For rent	58	181	233	245	1 052	73	72	79	201	127
Rented or sold, not occupied	44	92	136	113	254	39	105	50	138	139
For seasonal, recreational, or occasional use	5 949	1 442	2 895	4 430	346	206	5 870	311	1 138	1 008
For migrant workers	3	1	3	–	–	–	–	1	1	–
Other vacant	231	289	438	470	419	99	297	146	263	273
Boarded up	25	19	17	24	23	4	18	5	13	12
UNITS IN STRUCTURE										
All housing units	**12 418**	**8 371**	**19 363**	**10 918**	**74 740**	**5 586**	**11 743**	**12 465**	**21 024**	**12 904**
1, detached	8 015	5 951	14 603	8 464	47 453	4 388	10 022	9 490	15 683	10 246
1, attached	48	49	116	66	3 274	31	68	188	276	84
2	75	515	748	231	7 604	283	101	887	1 352	437
3 or 4	48	235	418	115	3 284	113	88	203	710	173
5 to 9	55	183	408	123	4 126	132	39	395	466	137
10 to 19	221	109	244	103	3 167	85	93	368	313	196
20 to 49	3	168	328	90	2 053	23	31	171	207	139
50 or more	56	80	134	–	1 628	–	–	–	264	–
Mobile home or trailer	3 681	823	1 998	1 216	1 548	449	1 185	648	1 469	1 270
Other	216	258	366	510	603	82	116	115	284	222
Owner-occupied housing units	**4 859**	**4 416**	**11 345**	**4 347**	**47 423**	**3 853**	**4 232**	**9 258**	**14 163**	**8 827**
1, detached	3 731	3 844	10 029	3 785	43 059	3 428	3 718	8 394	12 680	7 837
1, attached	23	21	47	14	948	15	18	63	111	56
2	22	89	108	43	1 571	63	12	204	260	79
3 or 4	6	18	18	7	163	5	8	21	44	14
5 or more	12	2	14	7	112	5	–	16	25	5
Mobile home or trailer	1 015	397	1 059	436	1 346	292	444	504	934	731
Other	50	45	70	55	224	45	32	56	109	105
Renter-occupied housing units	**1 113**	**1 839**	**4 090**	**1 168**	**24 857**	**1 270**	**1 010**	**2 514**	**4 914**	**2 382**
1, detached	603	684	1 682	635	3 376	630	624	616	1 642	1 267
1, attached	13	19	55	13	2 241	13	15	116	143	19
2	33	362	564	120	5 632	195	72	638	1 020	293
3 or 4	30	184	361	57	2 883	92	72	172	595	142
5 to 9	39	152	380	90	3 876	118	37	363	404	125
10 to 19	63	94	222	85	2 930	76	51	342	280	190
20 to 49	3	148	306	44	1 932	22	28	161	200	133
50 or more	54	78	133	–	1 525	–	–	–	258	–
Mobile home or trailer	257	82	318	102	129	103	97	62	277	163
Other	18	36	69	22	333	21	14	44	95	50
Occupied housing units	**5 972**	**6 255**	**15 435**	**5 515**	**72 280**	**5 123**	**5 242**	**11 772**	**19 077**	**11 209**
AGE OF HOUSEHOLDER										
Owner-occupied housing units	**4 859**	**4 416**	**11 345**	**4 347**	**47 423**	**3 853**	**4 232**	**9 258**	**14 163**	**8 827**
Under 25 years	66	69	199	58	547	54	45	129	171	151
25 to 34 years	558	659	1 737	586	9 168	580	478	1 927	2 314	1 335
35 to 44 years	756	906	2 407	907	12 632	815	759	2 341	3 323	1 734
45 to 54 years	769	677	1 784	709	8 565	611	667	1 598	2 365	1 349
55 to 64 years	1 027	660	1 816	745	6 950	681	823	1 369	2 279	1 396
65 to 74 years	1 105	818	1 936	736	5 605	619	882	1 161	2 144	1 557
75 years and over	578	627	1 466	606	3 956	493	578	733	1 567	1 305
Renter-occupied housing units	**1 113**	**1 839**	**4 090**	**1 168**	**24 857**	**1 270**	**1 010**	**2 514**	**4 914**	**2 382**
Under 25 years	98	270	571	114	4 243	153	106	332	652	302
25 to 34 years	373	524	1 220	332	8 919	399	315	954	1 693	711
35 to 44 years	205	281	673	232	4 346	198	179	429	824	392
45 to 54 years	92	135	332	105	2 013	102	97	185	395	202
55 to 64 years	91	104	240	85	1 438	92	70	145	293	134
65 to 74 years	112	206	342	122	1 708	116	94	185	399	221
75 years and over	142	319	712	178	2 190	210	149	284	658	420

TIPSII [UPF] GH155 CENSUS90 72583600 06/22/92 5:25 PM MACHINE: C DATA:CENSUS90*H1TIPSDA55. 06/19/92 14:06:28 TAPE: NONE FRAME: 167
TSF:CENSUS90*92. 06/19/92 14:08:03 UTF:CENSUS90*93. 06/19/92 14:08:03 META:CENSUS90*H1TABLES55. 06/19/92 14:27:03

Table 49. **Occupancy, Structural Characteristics, and Age of Householder: 1990**—Con.

[For definitions of terms and meanings of symbols, see text]

County	Columbia County	Crawford County	Dane County	Dodge County	Door County	Douglas County	Dunn County	Eau Claire County	Florence County	Fond du Lac County
All housing units	**19 258**	**7 315**	**147 851**	**28 720**	**18 037**	**20 610**	**13 252**	**32 741**	**3 775**	**34 548**
POPULATION										
All persons	**45 088**	**15 940**	**367 085**	**76 559**	**25 690**	**41 758**	**35 909**	**85 183**	**4 590**	**90 083**
Persons in occupied housing units	43 865	15 616	351 763	72 743	25 345	40 355	32 899	80 584	4 514	87 204
Per occupied housing unit	2.60	2.64	2.46	2.71	2.52	2.46	2.69	2.58	2.57	2.67
Owner-occupied housing units	33 324	12 014	217 647	55 851	20 425	29 817	22 883	54 970	3 806	66 719
Per owner-occupied housing unit	2.71	2.74	2.76	2.84	2.62	2.62	2.78	2.73	2.62	2.85
Renter-occupied housing units	10 541	3 602	134 116	16 892	4 920	10 538	10 016	25 614	708	20 485
Per renter-occupied housing unit	2.31	2.36	2.10	2.34	2.17	2.11	2.49	2.30	2.35	2.22
TENURE BY RACE AND HISPANIC ORIGIN OF HOUSEHOLDER										
Occupied housing units	**16 868**	**5 914**	**142 786**	**26 853**	**10 066**	**16 374**	**12 250**	**31 282**	**1 755**	**32 644**
Owner-occupied housing units	12 302	4 389	78 848	19 632	7 800	11 390	8 234	20 162	1 454	23 427
Percent of occupied housing units	72.9	74.2	55.2	73.1	77.5	69.6	67.2	64.5	82.8	71.8
White	12 245	4 376	77 518	19 526	7 760	11 235	8 199	20 062	1 449	23 298
Black	8	3	596	15	2	15	4	8	1	6
American Indian, Eskimo, or Aleut	18	4	130	30	27	123	12	39	3	50
Asian or Pacific Islander	20	4	492	20	8	14	16	48	1	35
Other race	11	2	112	41	3	3	3	5	–	38
Hispanic origin (of any race)	43	9	445	115	15	24	14	37	–	132
White, not of Hispanic origin	12 215	4 369	77 194	19 455	7 749	11 214	8 188	20 030	1 449	23 207
Renter-occupied housing units	4 566	1 525	63 938	7 221	2 266	4 984	4 016	11 120	301	9 217
White	4 519	1 517	58 254	7 139	2 222	4 789	3 835	10 648	298	9 031
Black	8	2	2 668	6	3	24	47	35	–	34
American Indian, Eskimo, or Aleut	19	1	280	20	30	136	19	87	3	48
Asian or Pacific Islander	7	3	2 303	17	3	25	105	332	–	52
Other race	13	2	433	39	8	10	10	18	–	52
Hispanic origin (of any race)	35	7	1 202	77	18	24	22	64	1	117
White, not of Hispanic origin	4 497	1 512	57 552	7 102	2 213	4 776	3 824	10 608	297	8 967
VACANCY STATUS										
Vacant housing units	**2 390**	**1 401**	**5 065**	**1 867**	**7 971**	**4 236**	**1 002**	**1 459**	**2 020**	**1 904**
For sale only	164	91	619	173	287	140	62	179	32	199
For rent	286	132	2 434	353	291	315	259	423	20	446
Rented or sold, not occupied	115	157	508	108	132	138	65	119	34	104
For seasonal, recreational, or occasional use	1 557	833	825	950	6 392	3 068	374	363	1 860	859
For migrant workers	10	2	1	3	6	2	–	–	3	3
Other vacant	258	186	678	280	863	573	242	375	71	293
Boarded up	14	9	42	18	19	62	19	9	4	18
UNITS IN STRUCTURE										
All housing units	**19 258**	**7 315**	**147 851**	**28 720**	**18 037**	**20 610**	**13 252**	**32 741**	**3 775**	**34 548**
1, detached	14 617	5 049	79 138	21 086	13 388	14 482	8 954	21 018	3 059	24 759
1, attached	309	48	5 771	306	522	295	109	881	12	371
2	1 083	198	9 672	2 529	626	1 077	569	3 281	36	2 785
3 or 4	664	82	9 406	720	521	881	405	1 817	42	1 042
5 to 9	477	154	12 183	676	517	747	618	1 583	2	1 102
10 to 19	464	118	10 437	835	242	598	452	987	3	1 340
20 to 49	272	119	11 980	400	151	303	234	518	43	385
50 or more	56	–	5 940	243	53	226	132	633	–	631
Mobile home or trailer	1 108	1 433	2 231	1 502	1 602	1 787	1 582	1 715	555	1 718
Other	208	114	1 093	423	415	214	197	308	23	415
Owner-occupied housing units	**12 302**	**4 389**	**78 848**	**19 632**	**7 800**	**11 390**	**8 234**	**20 162**	**1 454**	**23 427**
1, detached	11 113	3 693	70 785	17 637	6 762	10 089	6 982	17 884	1 226	21 129
1, attached	128	18	2 274	122	73	55	34	256	3	178
2	261	46	2 003	554	135	214	93	479	12	519
3 or 4	75	9	529	74	37	21	17	112	1	85
5 or more	12	1	1 133	46	24	13	9	32	4	71
Mobile home or trailer	625	582	1 740	1 039	688	932	1 047	1 302	202	1 304
Other	88	40	384	160	81	66	52	97	6	141
Renter-occupied housing units	**4 566**	**1 525**	**63 938**	**7 221**	**2 266**	**4 984**	**4 016**	**11 120**	**301**	**9 217**
1, detached	1 769	768	6 697	2 275	931	1 312	1 395	2 389	146	2 459
1, attached	113	24	3 277	168	57	215	68	581	3	177
2	739	122	7 356	1 841	369	741	444	2 619	21	2 122
3 or 4	535	62	8 524	614	275	765	371	1 592	36	911
5 to 9	442	131	11 113	584	244	674	554	1 503	–	1 021
10 to 19	406	105	9 506	757	95	537	419	920	1	1 195
20 to 49	234	117	10 882	351	55	267	195	479	37	349
50 or more	55	–	5 584	205	21	224	132	604	–	565
Mobile home or trailer	198	177	360	244	178	189	369	275	53	239
Other	75	19	639	182	41	60	69	158	4	179
Occupied housing units	**16 868**	**5 914**	**142 786**	**26 853**	**10 066**	**16 374**	**12 250**	**31 282**	**1 755**	**32 644**
AGE OF HOUSEHOLDER										
Owner-occupied housing units	**12 302**	**4 389**	**78 848**	**19 632**	**7 800**	**11 390**	**8 234**	**20 162**	**1 454**	**23 427**
Under 25 years	137	59	612	232	73	163	150	262	27	332
25 to 34 years	1 770	597	13 089	3 099	1 077	1 705	1 309	3 084	230	3 629
35 to 44 years	2 719	879	23 162	4 431	1 692	2 665	1 986	5 127	293	5 701
45 to 54 years	2 137	706	15 246	3 339	1 238	1 901	1 382	3 501	258	4 075
55 to 64 years	2 019	754	11 600	3 147	1 242	1 777	1 257	2 994	234	3 854
65 to 74 years	2 032	824	9 240	3 095	1 319	1 822	1 132	3 092	236	3 394
75 years and over	1 488	570	5 899	2 289	1 159	1 357	1 018	2 102	176	2 442
Renter-occupied housing units	**4 566**	**1 525**	**63 938**	**7 221**	**2 266**	**4 984**	**4 016**	**11 120**	**301**	**9 217**
Under 25 years	503	176	14 508	863	251	739	1 177	2 924	30	1 233
25 to 34 years	1 473	441	23 816	2 446	797	1 419	1 153	3 427	91	3 010
35 to 44 years	858	281	11 543	1 198	429	858	587	1 710	56	1 567
45 to 54 years	383	134	4 431	610	192	402	245	811	32	761
55 to 64 years	346	116	2 813	462	132	352	187	572	21	623
65 to 74 years	414	142	2 928	699	190	497	241	712	24	860
75 years and over	589	235	3 899	943	275	717	426	964	47	1 163

TIPSII [UPF] GH155 CENSUS90 72583600 06/22/92 5:25 PM MACHINE: C DATA:CENSUS90*H1TIPSDA55. 06/19/92 14:06:28 TAPE: NONE FRAME: 168
TSF:CENSUS90*92. 06/19/92 14:08:03 UTF:CENSUS90*93. 06/19/92 14:08:03 META:CENSUS90*H1TABLES55. 06/19/92 14:27:03

Table 49. **Occupancy, Structural Characteristics, and Age of Householder: 1990**—Con.

[For definitions of terms and meanings of symbols, see text]

County	Forest County	Grant County	Green County	Green Lake County	Iowa County	Iron County	Jackson County	Jefferson County	Juneau County	Kenosha County
All housing units	**7 203**	**18 450**	**12 087**	**9 202**	**8 220**	**5 243**	**7 627**	**25 719**	**11 422**	**51 262**
POPULATION										
All persons	**8 776**	**49 264**	**30 339**	**18 651**	**20 150**	**6 153**	**16 588**	**67 783**	**21 650**	**128 181**
Persons in occupied housing units	8 436	46 187	29 948	18 392	19 944	6 040	16 191	64 026	21 385	125 577
Per occupied housing unit	2.56	2.69	2.59	2.56	2.69	2.32	2.59	2.67	2.59	2.67
Owner-occupied housing units	6 554	33 491	21 670	14 240	14 869	5 036	12 016	47 472	16 606	90 912
Per owner-occupied housing unit	2.59	2.81	2.71	2.64	2.77	2.44	2.64	2.80	2.65	2.81
Renter-occupied housing units	1 882	12 696	8 278	4 152	5 075	1 004	4 175	16 554	4 779	34 665
Per renter-occupied housing unit	2.48	2.42	2.34	2.32	2.49	1.86	2.45	2.35	2.40	2.36
TENURE BY RACE AND HISPANIC ORIGIN OF HOUSEHOLDER										
Occupied housing units	**3 290**	**17 169**	**11 541**	**7 189**	**7 406**	**2 602**	**6 253**	**24 019**	**8 265**	**47 029**
Owner-occupied housing units	2 530	11 928	8 003	5 399	5 371	2 061	4 547	16 964	6 275	32 368
Percent of occupied housing units	76.9	69.5	69.3	75.1	72.5	79.2	72.7	70.6	75.9	68.8
White	2 434	11 892	7 988	5 370	5 360	2 051	4 463	16 866	6 225	31 507
Black	2	2	1	3	3	1	3	14	6	398
American Indian, Eskimo, or Aleut	91	12	5	12	5	7	78	21	30	98
Asian or Pacific Islander	2	19	8	5	2	–	2	27	9	119
Other race	1	3	1	9	1	2	1	36	5	246
Hispanic origin (of any race)	2	19	7	28	9	3	9	118	17	646
White, not of Hispanic origin	2 432	11 876	7 983	5 350	5 352	2 050	4 455	16 785	6 214	31 118
Renter-occupied housing units	760	5 241	3 538	1 790	2 035	541	1 706	7 055	1 990	14 661
White	632	5 188	3 516	1 753	2 030	538	1 579	6 920	1 951	13 027
Black	4	15	6	3	–	–	1	18	4	1 121
American Indian, Eskimo, or Aleut	124	12	8	3	3	3	118	25	20	75
Asian or Pacific Islander	–	22	6	14	1	–	3	26	5	66
Other race	–	4	2	17	1	–	5	66	10	372
Hispanic origin (of any race)	5	25	18	27	4	1	6	148	16	725
White, not of Hispanic origin	628	5 170	3 501	1 742	2 026	537	1 579	6 835	1 946	12 694
VACANCY STATUS										
Vacant housing units	**3 913**	**1 281**	**546**	**2 013**	**814**	**2 641**	**1 374**	**1 700**	**3 157**	**4 233**
For sale only	88	160	82	120	48	123	61	146	127	346
For rent	85	379	114	66	96	350	106	225	193	773
Rented or sold, not occupied	34	60	71	46	43	18	45	119	46	242
For seasonal, recreational, or occasional use	3 576	431	154	1 537	453	1 945	893	940	2 436	2 275
For migrant workers	–	2	–	–	–	–	2	22	5	–
Other vacant	130	249	125	244	174	205	267	248	350	597
Boarded up	11	9	9	6	4	17	10	12	27	35
UNITS IN STRUCTURE										
All housing units	**7 203**	**18 450**	**12 087**	**9 202**	**8 220**	**5 243**	**7 627**	**25 719**	**11 422**	**51 262**
1, detached	5 762	13 794	9 016	7 291	6 578	4 205	5 500	18 136	7 223	34 399
1, attached	28	123	125	77	54	19	38	361	73	804
2	63	824	902	461	324	209	248	2 278	383	5 481
3 or 4	64	532	373	184	162	102	111	964	152	2 081
5 to 9	64	393	386	131	205	94	220	905	180	1 867
10 to 19	104	669	312	149	80	59	66	528	149	1 959
20 to 49	–	307	72	123	68	25	94	505	90	1 952
50 or more	–	63	79	–	–	52	–	128	–	456
Mobile home or trailer	1 030	1 475	681	658	594	340	1 217	1 598	2 990	1 666
Other	88	270	141	128	155	138	133	316	182	597
Owner-occupied housing units	**2 530**	**11 928**	**8 003**	**5 399**	**5 371**	**2 061**	**4 547**	**16 964**	**6 275**	**32 368**
1, detached	2 171	10 729	7 245	4 901	4 933	1 870	3 787	14 923	4 885	28 500
1, attached	9	70	49	35	14	12	18	106	37	372
2	14	127	191	86	59	23	48	452	92	1 440
3 or 4	6	36	20	17	9	1	4	58	11	178
5 or more	2	14	8	4	4	3	1	18	3	138
Mobile home or trailer	313	860	451	315	295	119	644	1 300	1 186	1 485
Other	15	92	39	41	57	33	45	107	61	255
Renter-occupied housing units	**760**	**5 241**	**3 538**	**1 790**	**2 035**	**541**	**1 706**	**7 055**	**1 990**	**14 661**
1, detached	440	2 353	1 431	790	1 053	214	859	1 946	925	3 038
1, attached	8	47	69	26	36	3	8	225	23	380
2	45	641	660	331	247	77	179	1 716	235	3 627
3 or 4	41	454	341	145	150	59	98	866	123	1 726
5 to 9	53	341	359	112	194	35	204	850	145	1 543
10 to 19	84	610	293	134	61	48	63	499	124	1 794
20 to 49	–	299	66	118	67	23	91	479	87	1 790
50 or more	–	57	78	–	–	44	–	126	–	452
Mobile home or trailer	86	328	163	88	171	19	183	192	288	95
Other	3	111	78	46	56	19	21	156	40	216
Occupied housing units	**3 290**	**17 169**	**11 541**	**7 189**	**7 406**	**2 602**	**6 253**	**24 019**	**8 265**	**47 029**
AGE OF HOUSEHOLDER										
Owner-occupied housing units	**2 530**	**11 928**	**8 003**	**5 399**	**5 371**	**2 061**	**4 547**	**16 964**	**6 275**	**32 368**
Under 25 years	42	144	82	53	87	22	62	242	79	473
25 to 34 years	306	1 603	1 145	700	799	229	589	2 550	870	5 313
35 to 44 years	441	2 529	1 873	1 086	1 230	355	907	3 969	1 164	7 439
45 to 54 years	393	2 039	1 404	823	836	292	768	3 142	1 015	6 102
55 to 64 years	454	2 069	1 243	922	851	351	731	2 634	1 127	5 225
65 to 74 years	515	2 008	1 306	1 004	912	474	833	2 478	1 187	4 669
75 years and over	379	1 536	950	811	656	338	657	1 949	833	3 147
Renter-occupied housing units	**760**	**5 241**	**3 538**	**1 790**	**2 035**	**541**	**1 706**	**7 055**	**1 990**	**14 661**
Under 25 years	109	1 018	413	207	237	62	189	881	223	2 081
25 to 34 years	220	1 710	1 208	535	734	143	499	2 394	642	5 087
35 to 44 years	125	833	671	310	411	66	312	1 285	350	2 730
45 to 54 years	69	335	279	141	146	48	144	694	187	1 371
55 to 64 years	71	281	224	130	142	38	147	503	142	965
65 to 74 years	71	390	275	194	169	87	178	556	174	1 152
75 years and over	95	674	468	273	196	97	237	742	272	1 275

TIPSII [UPF] GH155 CENSUS90 72583600 06/22/92 5:25 PM MACHINE: C DATA:CENSUS90*H1TIPSDA55. 06/19/92 14:06:28 TAPE: NONE FRAME: 169
TSF:CENSUS90*92. 06/19/92 14:08:03 UTF:CENSUS90*93. 06/19/92 14:08:03 META:CENSUS90*H1TABLES55. 06/19/92 14:27:03

Table 49. **Occupancy, Structural Characteristics, and Age of Householder: 1990**—Con.

[For definitions of terms and meanings of symbols, see text]

County	Kewaunee County	La Crosse County	Lafayette County	Langlade County	Lincoln County	Manitowoc County	Marathon County	Marinette County	Marquette County	Menominee County
All housing units	**7 544**	**38 239**	**6 313**	**10 825**	**13 256**	**31 843**	**43 774**	**25 650**	**8 035**	**1 742**
POPULATION										
All persons	**18 878**	**97 904**	**16 076**	**19 505**	**26 993**	**80 421**	**115 400**	**40 548**	**12 321**	**3 890**
Persons in occupied housing units	18 687	93 137	15 959	19 286	26 373	78 956	114 190	39 593	12 190	3 854
Per occupied housing unit	2.77	2.54	2.72	2.55	2.60	2.62	2.75	2.55	2.52	3.57
Owner-occupied housing units	15 782	62 503	11 625	15 471	21 020	62 041	89 824	31 853	9 809	2 353
Per owner-occupied housing unit	2.89	2.71	2.73	2.64	2.71	2.79	2.89	2.65	2.52	3.39
Renter-occupied housing units	2 905	30 634	4 334	3 815	5 353	16 915	24 366	7 740	2 381	1 501
Per renter-occupied housing unit	2.24	2.25	2.69	2.24	2.22	2.15	2.32	2.21	2.54	3.91
TENURE BY RACE AND HISPANIC ORIGIN OF HOUSEHOLDER										
Occupied housing units	**6 756**	**36 662**	**5 876**	**7 563**	**10 159**	**30 112**	**41 547**	**15 542**	**4 831**	**1 079**
Owner-occupied housing units	5 460	23 043	4 262	5 862	7 751	22 248	31 054	12 033	3 893	695
Percent of occupied housing units	80.8	62.9	72.5	77.5	76.3	73.9	74.7	77.4	80.6	64.4
White	5 447	22 913	4 257	5 839	7 732	22 144	30 902	11 993	3 864	169
Black	3	18	–	2	4	7	5	1	7	–
American Indian, Eskimo, or Aleut	5	34	2	16	10	52	52	24	12	525
Asian or Pacific Islander	1	67	2	1	4	30	84	12	2	–
Other race	4	11	1	4	1	15	11	3	8	1
Hispanic origin (of any race)	11	62	6	13	13	66	53	19	21	6
White, not of Hispanic origin	5 440	22 865	4 253	5 829	7 722	22 096	30 863	11 977	3 852	169
Renter-occupied housing units	1 296	13 619	1 614	1 701	2 408	7 864	10 493	3 509	938	384
White	1 285	13 041	1 606	1 670	2 381	7 598	10 081	3 476	922	13
Black	3	80	2	–	1	21	16	1	1	–
American Indian, Eskimo, or Aleut	6	71	5	26	17	60	72	23	7	371
Asian or Pacific Islander	1	409	1	3	7	149	315	4	3	–
Other race	1	18	–	2	2	36	9	5	5	–
Hispanic origin (of any race)	7	100	2	11	8	92	43	15	13	3
White, not of Hispanic origin	1 280	12 988	1 605	1 661	2 375	7 546	10 058	3 466	915	13
VACANCY STATUS										
Vacant housing units	**788**	**1 577**	**437**	**3 262**	**3 097**	**1 731**	**2 227**	**10 108**	**3 204**	**663**
For sale only	78	306	61	156	128	219	286	335	114	7
For rent	90	612	113	94	105	415	490	323	49	20
Rented or sold, not occupied	64	167	87	58	39	199	249	116	20	25
For seasonal, recreational, or occasional use	324	228	71	2 594	2 521	557	725	8 532	2 773	528
For migrant workers	–	1	–	–	1	–	–	11	12	–
Other vacant	232	263	105	360	303	341	477	791	236	83
Boarded up	6	15	5	18	9	17	26	36	13	3
UNITS IN STRUCTURE										
All housing units	**7 544**	**38 239**	**6 313**	**10 825**	**13 256**	**31 843**	**43 774**	**25 650**	**8 035**	**1 742**
1, detached	5 786	23 108	5 223	8 314	10 051	22 304	32 334	18 181	5 950	1 407
1, attached	43	931	41	64	70	297	620	106	36	5
2	556	3 922	206	443	745	4 489	3 753	1 015	140	2
3 or 4	125	1 905	88	164	313	1 028	1 093	332	79	15
5 to 9	94	1 976	84	150	236	506	1 450	240	35	22
10 to 19	44	1 497	112	88	170	548	820	264	71	7
20 to 49	82	1 240	–	56	2	522	353	89	–	–
50 or more	–	1 043	–	87	189	363	547	315	–	–
Mobile home or trailer	589	2 265	454	1 118	1 325	1 420	2 327	4 842	1 635	241
Other	225	352	105	341	155	366	477	266	89	43
Owner-occupied housing units	**5 460**	**23 043**	**4 262**	**5 862**	**7 751**	**22 248**	**31 054**	**12 033**	**3 893**	**695**
1, detached	4 773	19 671	3 867	5 211	6 732	19 655	28 096	10 327	3 288	547
1, attached	29	401	19	27	33	121	231	36	14	3
2	133	659	46	81	173	1 115	760	204	25	–
3 or 4	9	130	5	7	13	96	71	16	5	–
5 or more	4	92	3	7	7	20	55	8	2	1
Mobile home or trailer	433	1 990	276	483	735	1 101	1 658	1 368	540	142
Other	79	100	46	46	58	140	183	74	19	2
Renter-occupied housing units	**1 296**	**13 619**	**1 614**	**1 701**	**2 408**	**7 864**	**10 493**	**3 509**	**938**	**384**
1, detached	559	2 774	1 044	762	858	1 726	2 964	1 428	546	309
1, attached	6	475	18	11	26	153	362	46	15	1
2	338	3 059	148	310	513	3 017	2 791	660	98	2
3 or 4	92	1 653	76	140	280	841	947	276	54	14
5 to 9	67	1 821	72	130	223	466	1 340	204	31	21
10 to 19	43	1 365	103	83	150	490	765	230	63	7
20 to 49	65	1 097	–	55	2	503	236	77	–	–
50 or more	–	1 006	–	87	186	337	532	284	–	–
Mobile home or trailer	61	168	113	97	129	164	398	252	114	27
Other	65	201	40	26	41	167	158	52	17	3
Occupied housing units	**6 756**	**36 662**	**5 876**	**7 563**	**10 159**	**30 112**	**41 547**	**15 542**	**4 831**	**1 079**
AGE OF HOUSEHOLDER										
Owner-occupied housing units	**5 460**	**23 043**	**4 262**	**5 862**	**7 751**	**22 248**	**31 054**	**12 033**	**3 893**	**695**
Under 25 years	86	310	38	73	124	300	432	160	45	18
25 to 34 years	883	3 581	546	765	1 206	3 383	5 236	1 854	454	120
35 to 44 years	1 163	5 780	836	1 115	1 511	4 955	7 503	2 412	648	132
45 to 54 years	881	3 892	634	937	1 390	3 718	5 520	2 019	543	114
55 to 64 years	847	3 631	788	1 001	1 349	3 676	4 764	1 904	784	144
65 to 74 years	883	3 320	782	1 112	1 242	3 544	4 425	2 073	836	125
75 years and over	717	2 529	638	859	929	2 672	3 174	1 611	583	42
Renter-occupied housing units	**1 296**	**13 619**	**1 614**	**1 701**	**2 408**	**7 864**	**10 493**	**3 509**	**938**	**384**
Under 25 years	152	3 102	148	186	322	1 083	1 714	453	99	41
25 to 34 years	428	4 524	625	482	729	2 456	3 674	1 083	299	135
35 to 44 years	207	2 172	324	279	397	1 295	1 817	580	164	73
45 to 54 years	92	1 007	132	123	178	612	821	267	95	57
55 to 64 years	68	727	98	120	176	534	612	248	80	28
65 to 74 years	121	868	130	180	236	722	759	322	87	27
75 years and over	228	1 219	157	331	370	1 162	1 096	556	114	23

TIPSII [UPF] GH155 CENSUS90 72583600 06/22/92 5:25 PM MACHINE: C DATA:CENSUS90*H1TIPSDA55. 06/19/92 14:06:28 TAPE: NONE FRAME: 170
TSF:CENSUS90*92. 06/19/92 14:08:03 UTF:CENSUS90*93. 06/19/92 14:08:03 META:CENSUS90*H1TABLES55. 06/19/92 14:27:03

Table 49. **Occupancy, Structural Characteristics, and Age of Householder: 1990**—Con.

[For definitions of terms and meanings of symbols, see text]

County	Milwaukee County	Monroe County	Oconto County	Oneida County	Outagamie County	Ozaukee County	Pepin County	Pierce County
All housing units	**390 715**	**14 135**	**18 832**	**25 173**	**51 923**	**26 482**	**2 919**	**11 536**
POPULATION								
All persons	**959 275**	**36 633**	**30 226**	**31 679**	**140 510**	**72 831**	**7 107**	**32 765**
Persons in occupied housing units	933 426	35 508	29 847	30 942	137 862	71 732	6 951	30 549
Per occupied housing unit	2.50	2.70	2.65	2.44	2.73	2.79	2.66	2.77
Owner-occupied housing units	525 506	27 021	25 063	24 783	107 250	56 953	5 584	22 919
Per owner-occupied housing unit	2.71	2.82	2.72	2.53	2.94	2.98	2.80	2.94
Renter-occupied housing units	407 920	8 487	4 784	6 159	30 612	14 779	1 367	7 630
Per renter-occupied housing unit	2.28	2.38	2.30	2.15	2.18	2.25	2.22	2.36
TENURE BY RACE AND HISPANIC ORIGIN OF HOUSEHOLDER								
Occupied housing units	**373 048**	**13 144**	**11 283**	**12 666**	**50 527**	**25 707**	**2 612**	**11 011**
Owner-occupied housing units	194 221	9 571	9 204	9 804	36 507	19 128	1 996	7 784
Percent of occupied housing units	52.1	72.8	81.6	77.4	72.3	74.4	76.4	70.7
White	172 253	9 506	9 159	9 773	36 007	18 905	1 990	7 757
Black	18 518	4	2	4	15	125	–	7
American Indian, Eskimo, or Aleut	573	38	36	17	366	22	4	9
Asian or Pacific Islander	1 269	16	3	7	85	64	1	8
Other race	1 608	7	4	3	34	12	1	3
Hispanic origin (of any race)	4 006	21	15	14	86	81	3	27
White, not of Hispanic origin	170 000	9 494	9 148	9 763	35 954	18 840	1 988	7 736
Renter-occupied housing units	178 827	3 573	2 079	2 862	14 020	6 579	616	3 227
White	127 353	3 476	2 054	2 817	13 438	6 511	614	3 180
Black	43 179	34	–	2	30	15	–	11
American Indian, Eskimo, or Aleut	1 449	45	21	35	225	17	1	11
Asian or Pacific Islander	2 543	10	–	5	252	24	–	17
Other race	4 303	8	4	3	75	12	1	8
Hispanic origin (of any race)	7 986	29	8	6	159	47	1	18
White, not of Hispanic origin	124 082	3 461	2 050	2 813	13 367	6 477	613	3 172
VACANCY STATUS								
Vacant housing units	**17 667**	**991**	**7 549**	**12 507**	**1 396**	**775**	**307**	**525**
For sale only	1 762	114	163	245	331	140	33	84
For rent	8 750	253	176	358	356	170	30	109
Rented or sold, not occupied	1 794	67	107	116	164	93	21	54
For seasonal, recreational, or occasional use	605	321	6 666	11 263	178	223	166	145
For migrant workers	5	4	–	3	10	–	–	1
Other vacant	4 751	232	437	522	357	149	57	132
Boarded up	959	22	20	14	17	9	5	3
UNITS IN STRUCTURE								
All housing units	**390 715**	**14 135**	**18 832**	**25 173**	**51 923**	**26 482**	**2 919**	**11 536**
1, detached	172 935	10 149	13 999	19 649	36 569	18 741	2 306	8 046
1, attached	16 741	115	80	150	1 323	1 480	17	220
2	79 588	886	467	720	5 518	1 724	75	686
3 or 4	26 345	461	195	360	1 388	710	46	426
5 to 9	22 741	434	186	175	1 821	1 604	88	392
10 to 19	18 368	276	54	140	1 823	1 025	98	279
20 to 49	25 091	152	91	156	876	634	35	405
50 or more	20 497	–	80	128	652	115	–	–
Mobile home or trailer	1 686	1 498	3 490	2 881	1 448	114	223	966
Other	6 723	164	190	814	505	335	31	116
Owner-occupied housing units	**194 221**	**9 571**	**9 204**	**9 804**	**36 507**	**19 128**	**1 996**	**7 784**
1, detached	154 403	8 200	7 749	8 542	33 352	17 345	1 798	6 774
1, attached	6 461	59	43	54	433	860	9	78
2	22 698	174	96	121	1 111	502	19	146
3 or 4	1 909	24	19	28	75	52	9	18
5 or more	4 689	5	3	5	170	175	4	13
Mobile home or trailer	1 485	1 033	1 212	952	1 202	88	140	708
Other	2 576	76	82	102	164	106	17	47
Renter-occupied housing units	**178 827**	**3 573**	**2 079**	**2 862**	**14 020**	**6 579**	**616**	**3 227**
1, detached	15 556	1 356	994	1 339	2 599	975	273	933
1, attached	9 298	45	15	44	854	523	7	139
2	51 393	639	323	504	4 197	1 146	47	506
3 or 4	22 747	408	150	262	1 217	641	34	384
5 to 9	20 081	386	161	131	1 716	1 488	79	369
10 to 19	16 349	266	37	110	1 643	903	88	265
20 to 49	21 859	144	68	137	757	567	32	391
50 or more	17 502	–	79	64	637	114	–	–
Mobile home or trailer	149	269	216	201	152	22	46	181
Other	3 893	60	36	70	248	200	10	59
Occupied housing units	**373 048**	**13 144**	**11 283**	**12 666**	**50 527**	**25 707**	**2 612**	**11 011**
AGE OF HOUSEHOLDER								
Owner-occupied housing units	**194 221**	**9 571**	**9 204**	**9 804**	**36 507**	**19 128**	**1 996**	**7 784**
Under 25 years	1 610	160	140	111	498	86	22	124
25 to 34 years	27 619	1 469	1 488	1 200	7 373	2 620	303	1 452
35 to 44 years	43 402	2 172	1 919	1 888	9 147	5 161	438	2 031
45 to 54 years	32 588	1 612	1 467	1 667	6 452	4 189	305	1 377
55 to 64 years	34 966	1 553	1 487	1 915	5 229	3 376	320	1 101
65 to 74 years	32 453	1 571	1 581	1 815	4 453	2 366	314	1 008
75 years and over	21 583	1 034	1 122	1 208	3 355	1 330	294	691
Renter-occupied housing units	**178 827**	**3 573**	**2 079**	**2 862**	**14 020**	**6 579**	**616**	**3 227**
Under 25 years	22 229	468	267	323	2 217	568	55	744
25 to 34 years	60 684	1 113	657	941	5 285	2 307	171	1 090
35 to 44 years	35 002	688	321	515	2 476	1 290	98	534
45 to 54 years	16 660	355	179	291	1 097	658	38	237
55 to 64 years	13 792	239	141	201	805	450	38	140
65 to 74 years	14 058	299	213	248	926	623	77	197
75 years and over	16 402	411	301	343	1 214	683	139	285

TIPSII [UPF] GH155 CENSUS90 72583600 06/22/92 5:25 PM MACHINE: C DATA:CENSUS90*H1TIPSDA55. 06/19/92 14:06:28 TAPE: NONE FRAME: 171
TSF:CENSUS90*92. 06/19/92 14:08:03 UTF:CENSUS90*93. 06/19/92 14:08:03 META:CENSUS90*H1TABLES55. 06/19/92 14:27:03

Table 49. **Occupancy, Structural Characteristics, and Age of Householder: 1990**—Con.

[For definitions of terms and meanings of symbols, see text]

County	Polk County	Portage County	Price County	Racine County	Richland County	Rock County	Rusk County	St. Croix County
All housing units	**18 562**	**22 910**	**9 052**	**66 945**	**7 325**	**54 840**	**7 904**	**18 519**
POPULATION								
All persons	**34 773**	**61 405**	**15 600**	**175 034**	**17 521**	**139 510**	**15 079**	**50 251**
Persons in occupied housing units	34 256	57 829	15 327	172 209	17 296	136 681	14 751	49 477
Per occupied housing unit	2.62	2.71	2.53	2.70	2.62	2.62	2.59	2.81
Owner-occupied housing units	27 875	43 194	12 703	123 930	12 839	97 444	11 326	39 804
Per owner-occupied housing unit	2.74	2.88	2.63	2.85	2.71	2.74	2.65	3.01
Renter-occupied housing units	6 381	14 635	2 624	48 279	4 457	39 237	3 425	9 673
Per renter-occupied housing unit	2.21	2.31	2.13	2.39	2.41	2.36	2.41	2.19
TENURE BY RACE AND HISPANIC ORIGIN OF HOUSEHOLDER								
Occupied housing units	**13 056**	**21 306**	**6 054**	**63 736**	**6 593**	**52 252**	**5 693**	**17 638**
Owner-occupied housing units	10 165	14 984	4 822	43 555	4 742	35 611	4 269	13 212
Percent of occupied housing units	77.9	70.3	79.6	68.3	71.9	68.2	75.0	74.9
White	10 125	14 891	4 803	41 070	4 732	34 606	4 255	13 165
Black	1	6	–	1 801	3	741	2	10
American Indian, Eskimo, or Aleut	36	23	14	75	2	68	7	22
Asian or Pacific Islander	2	35	1	157	2	118	1	12
Other race	1	29	4	452	3	78	4	3
Hispanic origin (of any race)	17	67	9	1 098	6	202	8	25
White, not of Hispanic origin	10 110	14 854	4 798	40 464	4 728	34 489	4 250	13 143
Renter-occupied housing units	2 891	6 322	1 232	20 181	1 851	16 641	1 424	4 426
White	2 840	6 086	1 216	15 844	1 845	15 065	1 383	4 404
Black	2	30	1	3 483	1	1 322	2	1
American Indian, Eskimo, or Aleut	47	50	13	98	2	67	13	10
Asian or Pacific Islander	1	126	2	88	2	97	19	8
Other race	1	30	–	668	1	90	7	3
Hispanic origin (of any race)	13	76	6	1 240	5	212	11	10
White, not of Hispanic origin	2 830	6 043	1 210	15 315	1 841	14 958	1 379	4 397
VACANCY STATUS								
Vacant housing units	**5 506**	**1 604**	**2 998**	**3 209**	**732**	**2 588**	**2 211**	**881**
For sale only	172	156	145	414	67	453	103	111
For rent	225	341	104	938	106	727	83	175
Rented or sold, not occupied	100	114	53	320	31	214	87	126
For seasonal, recreational, or occasional use	4 634	685	2 378	951	294	497	1 665	270
For migrant workers	1	4	1	2	–	2	1	3
Other vacant	374	304	317	584	234	695	272	196
Boarded up	16	9	10	87	12	63	20	17
UNITS IN STRUCTURE								
All housing units	**18 562**	**22 910**	**9 052**	**66 945**	**7 325**	**54 840**	**7 904**	**18 519**
1, detached	13 979	15 828	7 104	44 551	5 558	39 437	5 951	13 619
1, attached	135	329	47	1 656	47	1 279	42	288
2	420	1 611	175	8 187	329	5 314	200	945
3 or 4	220	809	117	2 505	220	1 748	143	658
5 to 9	265	1 053	89	2 750	98	1 839	82	549
10 to 19	341	663	92	2 465	94	1 177	135	436
20 to 49	325	213	101	2 425	135	1 052	88	529
50 or more	–	267	–	964	61	724	–	193
Mobile home or trailer	2 497	1 873	1 130	557	672	1 797	1 119	1 122
Other	380	264	197	885	111	473	144	180
Owner-occupied housing units	**10 165**	**14 984**	**4 822**	**43 555**	**4 742**	**35 611**	**4 269**	**13 212**
1, detached	8 738	13 313	4 316	39 212	4 183	32 611	3 684	11 922
1, attached	64	106	26	821	23	419	18	137
2	85	246	23	1 929	65	842	30	212
3 or 4	14	41	5	187	13	95	5	46
5 or more	4	12	2	604	2	65	4	26
Mobile home or trailer	1 196	1 171	410	487	416	1 419	479	793
Other	64	95	40	315	40	160	49	76
Renter-occupied housing units	**2 891**	**6 322**	**1 232**	**20 181**	**1 851**	**16 641**	**1 424**	**4 426**
1, detached	1 232	1 627	596	3 813	880	5 381	738	1 125
1, attached	36	207	11	741	14	796	11	141
2	289	1 279	125	5 704	233	4 108	150	691
3 or 4	187	707	95	2 130	190	1 491	130	571
5 to 9	234	949	70	2 103	89	1 642	74	503
10 to 19	311	607	83	2 190	91	1 059	122	402
20 to 49	305	184	92	2 158	121	1 006	71	517
50 or more	–	252	–	878	61	672	–	178
Mobile home or trailer	226	417	132	52	136	243	105	223
Other	71	93	28	412	36	243	23	75
Occupied housing units	**13 056**	**21 306**	**6 054**	**63 736**	**6 593**	**52 252**	**5 693**	**17 638**
AGE OF HOUSEHOLDER								
Owner-occupied housing units	**10 165**	**14 984**	**4 822**	**43 555**	**4 742**	**35 611**	**4 269**	**13 212**
Under 25 years	182	212	63	394	53	576	63	243
25 to 34 years	1 757	2 651	687	6 673	619	5 637	557	2 756
35 to 44 years	2 354	3 821	907	10 512	975	8 155	856	3 762
45 to 54 years	1 658	2 652	712	8 307	787	6 657	634	2 499
55 to 64 years	1 537	2 213	811	7 489	778	6 141	710	1 813
65 to 74 years	1 538	1 954	886	6 222	883	4 946	837	1 298
75 years and over	1 139	1 481	756	3 958	647	3 499	612	841
Renter-occupied housing units	**2 891**	**6 322**	**1 232**	**20 181**	**1 851**	**16 641**	**1 424**	**4 426**
Under 25 years	336	1 715	165	2 492	264	2 326	203	628
25 to 34 years	855	2 138	363	7 145	535	5 582	431	1 480
35 to 44 years	509	961	190	3 930	304	3 069	226	748
45 to 54 years	215	389	92	1 906	164	1 495	122	346
55 to 64 years	149	290	96	1 426	140	1 162	96	236
65 to 74 years	277	330	115	1 458	155	1 306	113	303
75 years and over	550	499	211	1 824	289	1 701	233	685

TIPSII [UPF] GH155 CENSUS90 72583600 06/22/92 5:25 PM MACHINE: C DATA:CENSUS90*H1TIPSDA55. 06/19/92 14:06:28 TAPE: NONE FRAME: 172
TSF:CENSUS90*92. 06/19/92 14:08:03 UTF:CENSUS90*93. 06/19/92 14:08:03 META:CENSUS90*H1TABLES55. 06/19/92 14:27:03

Table 49. **Occupancy, Structural Characteristics, and Age of Householder: 1990**—Con.

[For definitions of terms and meanings of symbols, see text]

County	Sauk County	Sawyer County	Shawano County	Sheboygan County	Taylor County	Trempealeau County	Vernon County	Vilas County
All housing units	**20 439**	**13 025**	**16 737**	**40 695**	**7 710**	**10 097**	**10 830**	**20 225**
POPULATION								
All persons	**46 975**	**14 181**	**37 157**	**103 877**	**18 901**	**25 263**	**25 617**	**17 707**
Persons in occupied housing units	46 291	13 930	36 422	101 418	18 660	24 585	25 192	17 493
Per occupied housing unit	2.61	2.50	2.64	2.63	2.79	2.59	2.59	2.40
Owner-occupied housing units	34 979	10 414	29 059	75 925	15 390	18 971	19 895	13 879
Per owner-occupied housing unit	2.73	2.50	2.74	2.80	2.92	2.74	2.69	2.40
Renter-occupied housing units	11 312	3 516	7 363	25 493	3 270	5 614	5 297	3 614
Per renter-occupied housing unit	2.31	2.51	2.33	2.22	2.31	2.19	2.29	2.39
TENURE BY RACE AND HISPANIC ORIGIN OF HOUSEHOLDER								
Occupied housing units	**17 703**	**5 569**	**13 775**	**38 592**	**6 692**	**9 495**	**9 725**	**7 294**
Owner-occupied housing units	12 805	4 169	10 614	27 116	5 277	6 933	7 408	5 779
Percent of occupied housing units	72.3	74.9	77.1	70.3	78.9	73.0	76.2	79.2
White	12 765	3 903	10 324	26 953	5 262	6 920	7 397	5 606
Black	8	1	2	10	–	1	–	4
American Indian, Eskimo, or Aleut	19	262	281	36	6	4	6	165
Asian or Pacific Islander	7	3	5	72	8	6	4	2
Other race	6	–	2	45	1	2	1	2
Hispanic origin (of any race)	24	9	10	149	7	12	12	8
White, not of Hispanic origin	12 745	3 897	10 317	26 853	5 257	6 910	7 386	5 600
Renter-occupied housing units	4 898	1 400	3 161	11 476	1 415	2 562	2 317	1 515
White	4 819	1 014	2 882	10 991	1 408	2 555	2 304	1 222
Black	4	–	1	23	–	3	2	1
American Indian, Eskimo, or Aleut	59	380	268	55	3	2	6	290
Asian or Pacific Islander	5	2	5	296	1	1	3	2
Other race	11	4	5	111	3	1	2	–
Hispanic origin (of any race)	22	10	17	264	6	4	11	6
White, not of Hispanic origin	4 808	1 010	2 872	10 852	1 404	2 552	2 295	1 217
VACANCY STATUS								
Vacant housing units	**2 736**	**7 456**	**2 962**	**2 103**	**1 018**	**602**	**1 105**	**12 931**
For sale only	200	161	194	237	52	57	125	301
For rent	222	105	201	487	58	127	110	245
Rented or sold, not occupied	121	79	234	158	37	49	56	69
For seasonal, recreational, or occasional use	1 918	6 824	1 972	745	674	175	419	11 632
For migrant workers	1	–	1	2	–	–	1	1
Other vacant	274	287	360	474	197	194	394	683
Boarded up	9	18	17	16	3	16	18	34
UNITS IN STRUCTURE								
All housing units	**20 439**	**13 025**	**16 737**	**40 695**	**7 710**	**10 097**	**10 830**	**20 225**
1, detached	14 334	10 852	12 948	26 862	5 790	7 636	8 273	17 299
1, attached	378	136	128	679	53	78	70	202
2	1 533	204	730	6 920	298	540	420	319
3 or 4	663	163	253	1 603	208	190	175	145
5 to 9	618	37	346	788	147	409	98	77
10 to 19	522	85	237	1 116	85	231	273	110
20 to 49	307	53	55	735	59	51	26	43
50 or more	–	–	75	534	–	–	96	–
Mobile home or trailer	1 683	1 275	1 568	975	875	829	1 247	1 532
Other	401	220	397	483	195	133	152	498
Owner-occupied housing units	**12 805**	**4 169**	**10 614**	**27 116**	**5 277**	**6 933**	**7 408**	**5 779**
1, detached	10 987	3 742	9 494	23 821	4 515	6 101	6 409	5 165
1, attached	142	23	56	334	35	47	44	37
2	293	20	154	1 719	60	115	87	43
3 or 4	46	8	28	199	12	18	14	8
5 or more	91	3	12	40	10	8	5	5
Mobile home or trailer	1 136	331	766	819	581	586	798	436
Other	110	42	104	184	64	58	51	85
Renter-occupied housing units	**4 898**	**1 400**	**3 161**	**11 476**	**1 415**	**2 562**	**2 317**	**1 515**
1, detached	1 724	847	1 456	1 921	592	1 131	1 187	953
1, attached	92	63	40	271	15	26	19	29
2	1 125	129	535	4 797	216	398	282	173
3 or 4	467	113	201	1 288	183	162	150	71
5 to 9	522	18	307	702	133	392	83	59
10 to 19	322	81	225	1 008	74	196	250	81
20 to 49	275	46	52	654	57	48	26	42
50 or more	–	–	74	486	–	–	94	–
Mobile home or trailer	271	73	187	94	112	159	175	75
Other	100	30	84	255	33	50	51	32
Occupied housing units	**17 703**	**5 569**	**13 775**	**38 592**	**6 692**	**9 495**	**9 725**	**7 294**
AGE OF HOUSEHOLDER								
Owner-occupied housing units	**12 805**	**4 169**	**10 614**	**27 116**	**5 277**	**6 933**	**7 408**	**5 779**
Under 25 years	237	42	156	270	131	102	85	54
25 to 34 years	2 003	485	1 560	4 385	981	955	1 005	547
35 to 44 years	2 825	742	2 008	6 403	1 094	1 482	1 473	927
45 to 54 years	2 108	633	1 721	4 652	817	1 182	1 214	906
55 to 64 years	1 963	834	1 803	4 371	805	1 095	1 176	1 176
65 to 74 years	2 101	834	1 930	4 025	824	1 197	1 376	1 313
75 years and over	1 568	599	1 436	3 010	625	920	1 079	856
Renter-occupied housing units	**4 898**	**1 400**	**3 161**	**11 476**	**1 415**	**2 562**	**2 317**	**1 515**
Under 25 years	663	135	411	1 518	202	312	242	133
25 to 34 years	1 569	391	945	3 906	489	739	664	420
35 to 44 years	870	260	511	1 959	211	397	400	286
45 to 54 years	406	159	252	878	98	202	199	189
55 to 64 years	319	115	238	743	71	150	142	122
65 to 74 years	423	151	296	1 040	118	264	249	158
75 years and over	648	189	508	1 432	226	498	421	207

TIPSII [UPF] GH155 CENSUS90 72583600 06/22/92 5:25 PM MACHINE: C DATA:CENSUS90*H1TIPSDA55. 06/19/92 14:06:28 TAPE: NONE FRAME: 173
TSF:CENSUS90*92. 06/19/92 14:08:03 UTF:CENSUS90*93. 06/19/92 14:08:03 META:CENSUS90*H1TABLES55. 06/19/92 14:27:03

Table 49. **Occupancy, Structural Characteristics, and Age of Householder: 1990**—Con.

[For definitions of terms and meanings of symbols, see text]

County	Walworth County	Washburn County	Washington County	Waukesha County	Waupaca County	Waushara County	Winnebago County	Wood County
All housing units	**36 937**	**9 829**	**34 382**	**110 452**	**20 141**	**12 246**	**56 123**	**28 839**
POPULATION								
All persons	**75 000**	**13 772**	**95 328**	**304 715**	**46 104**	**19 385**	**140 320**	**73 605**
Persons in occupied housing units	71 761	13 583	94 271	300 144	44 559	19 185	133 987	72 759
Per occupied housing unit	2.60	2.49	2.86	2.83	2.62	2.52	2.52	2.65
Owner-occupied housing units	50 069	10 713	74 185	247 373	35 574	15 608	95 529	56 743
Per owner-occupied housing unit	2.71	2.57	3.04	3.02	2.74	2.55	2.70	2.82
Renter-occupied housing units	21 692	2 870	20 086	52 771	8 985	3 577	38 458	16 016
Per renter-occupied housing unit	2.37	2.22	2.34	2.19	2.20	2.38	2.16	2.18
TENURE BY RACE AND HISPANIC ORIGIN OF HOUSEHOLDER								
Occupied housing units	**27 620**	**5 456**	**32 977**	**105 990**	**17 037**	**7 616**	**53 216**	**27 473**
Owner-occupied housing units	18 467	4 162	24 383	81 927	12 961	6 116	35 423	20 127
Percent of occupied housing units	66.9	76.3	73.9	77.3	76.1	80.3	66.6	73.3
White	18 235	4 133	24 272	81 009	12 907	6 070	35 164	20 011
Black	72	9	25	132	3	9	23	6
American Indian, Eskimo, or Aleut	25	16	23	95	18	16	76	54
Asian or Pacific Islander	50	4	46	471	12	7	122	44
Other race	85	–	17	220	21	14	38	12
Hispanic origin (of any race)	210	4	91	747	52	45	121	38
White, not of Hispanic origin	18 114	4 129	24 201	80 492	12 875	6 040	35 085	19 987
Renter-occupied housing units	9 153	1 294	8 594	24 063	4 076	1 500	17 793	7 346
White	8 807	1 271	8 508	23 430	4 021	1 472	17 278	7 162
Black	58	1	10	88	2	1	84	10
American Indian, Eskimo, or Aleut	35	20	21	58	24	3	135	69
Asian or Pacific Islander	75	1	25	168	4	1	233	81
Other race	178	1	30	319	25	23	63	24
Hispanic origin (of any race)	287	7	80	698	45	49	156	55
White, not of Hispanic origin	8 696	1 265	8 456	23 054	4 001	1 446	17 187	7 137
VACANCY STATUS								
Vacant housing units	**9 317**	**4 373**	**1 405**	**4 462**	**3 104**	**4 630**	**2 907**	**1 366**
For sale only	339	124	125	704	162	153	430	206
For rent	368	94	241	1 375	247	128	641	267
Rented or sold, not occupied	523	64	162	547	120	201	214	110
For seasonal, recreational, or occasional use	7 706	3 804	702	1 228	2 261	3 886	1 145	400
For migrant workers	–	–	1	–	15	6	–	–
Other vacant	381	287	174	608	299	256	477	383
Boarded up	27	14	8	17	18	13	17	24
UNITS IN STRUCTURE								
All housing units	**36 937**	**9 829**	**34 382**	**110 452**	**20 141**	**12 246**	**56 123**	**28 839**
1, detached	27 022	7 777	23 709	82 414	15 527	9 808	37 695	21 436
1, attached	699	64	1 373	3 993	155	58	1 225	401
2	2 037	207	2 536	4 726	1 055	253	6 513	1 990
3 or 4	1 194	119	1 037	3 318	377	86	2 335	511
5 to 9	1 906	65	1 861	4 139	379	24	2 381	529
10 to 19	1 150	127	1 304	3 527	476	159	1 714	569
20 to 49	644	30	786	4 701	157	31	1 248	771
50 or more	645	–	706	1 934	114	–	1 250	427
Mobile home or trailer	1 157	1 262	676	636	1 634	1 626	1 189	1 927
Other	483	178	394	1 064	267	201	573	278
Owner-occupied housing units	**18 467**	**4 162**	**24 383**	**81 927**	**12 961**	**6 116**	**35 423**	**20 127**
1, detached	16 692	3 550	21 285	76 346	11 696	5 317	32 215	18 306
1, attached	200	29	777	2 082	72	29	399	100
2	396	34	729	1 241	197	47	1 155	312
3 or 4	145	5	124	416	19	3	215	25
5 or more	186	1	677	855	26	1	332	35
Mobile home or trailer	719	514	606	576	855	662	940	1 245
Other	129	29	185	411	96	57	167	104
Renter-occupied housing units	**9 153**	**1 294**	**8 594**	**24 063**	**4 076**	**1 500**	**17 793**	**7 346**
1, detached	3 103	695	1 476	3 693	1 565	860	3 658	2 367
1, attached	221	17	541	1 654	65	16	724	285
2	1 451	142	1 721	3 314	796	174	5 033	1 558
3 or 4	773	100	889	2 722	321	63	2 020	447
5 to 9	1 285	57	1 557	3 564	306	22	2 158	500
10 to 19	834	119	1 034	3 019	430	134	1 538	524
20 to 49	471	24	700	4 033	154	28	1 124	706
50 or more	617	–	464	1 525	113	–	1 129	421
Mobile home or trailer	143	127	43	24	238	172	109	449
Other	255	13	169	515	88	31	300	89
Occupied housing units	**27 620**	**5 456**	**32 977**	**105 990**	**17 037**	**7 616**	**53 216**	**27 473**
AGE OF HOUSEHOLDER								
Owner-occupied housing units	**18 467**	**4 162**	**24 383**	**81 927**	**12 961**	**6 116**	**35 423**	**20 127**
Under 25 years	190	52	210	365	211	85	378	256
25 to 34 years	2 523	458	4 288	12 602	2 066	753	5 883	3 474
35 to 44 years	4 196	833	6 586	23 140	2 822	1 138	8 357	4 680
45 to 54 years	3 324	677	5 085	17 985	2 112	939	6 309	3 568
55 to 64 years	3 132	765	3 749	14 213	1 982	1 142	5 750	3 065
65 to 74 years	2 901	820	2 732	9 138	2 072	1 213	4 980	2 925
75 years and over	2 201	557	1 733	4 484	1 696	846	3 766	2 159
Renter-occupied housing units	**9 153**	**1 294**	**8 594**	**24 063**	**4 076**	**1 500**	**17 793**	**7 346**
Under 25 years	1 858	130	1 004	2 533	586	149	3 179	1 094
25 to 34 years	2 722	363	3 124	8 463	1 267	434	6 238	2 473
35 to 44 years	1 597	231	1 529	4 697	657	274	2 928	1 162
45 to 54 years	778	124	828	2 378	291	134	1 421	546
55 to 64 years	584	84	565	1 655	255	110	1 019	439
65 to 74 years	667	151	651	1 757	386	138	1 196	622
75 years and over	947	211	893	2 580	634	261	1 812	1 010

TIPSII [UPF] GH155 CENSUS90 72583600 06/22/92 5:25 PM MACHINE: C DATA:CENSUS90*H1TIPSDA55. 06/19/92 14:06:28 TAPE: NONE FRAME: 174
TSF:CENSUS90*92. 06/19/92 14:08:03 UTF:CENSUS90*93. 06/19/92 14:08:03 META:CENSUS90*H1TABLES55. 06/19/92 14:27:03

Table 50. **Utilization Characteristics: 1990**

[For definitions of terms and meanings of symbols, see text]

County	Adams County	Ashland County	Barron County	Bayfield County	Brown County	Buffalo County	Burnett County	Calumet County	Chippewa County	Clark County
ROOMS										
All housing units	**12 418**	**8 371**	**19 363**	**10 918**	**74 740**	**5 586**	**11 743**	**12 465**	**21 024**	**12 904**
1 room	283	280	137	479	500	23	185	31	180	133
2 rooms	429	419	645	688	2 294	106	467	157	516	371
3 rooms	1 153	951	1 818	1 404	6 879	396	1 468	592	1 482	793
4 rooms	3 694	1 544	3 766	2 281	13 899	816	2 917	1 701	3 696	2 068
5 rooms	3 257	1 995	4 282	2 558	17 595	1 035	2 792	2 918	5 094	2 633
6 rooms	1 789	1 476	3 662	1 673	14 234	1 081	1 932	2 691	4 148	2 687
7 rooms	939	861	2 439	948	9 230	913	964	1 955	2 687	2 003
8 rooms	477	488	1 483	521	5 590	620	594	1 231	1 724	1 294
9 or more rooms	397	357	1 131	366	4 519	596	424	1 189	1 497	922
Median	4.7	5.0	5.3	4.7	5.3	5.9	4.8	5.8	5.4	5.7
Owner-occupied housing units	**4 859**	**4 416**	**11 345**	**4 347**	**47 423**	**3 853**	**4 232**	**9 258**	**14 163**	**8 827**
1 room	11	13	13	24	22	5	20	2	20	9
2 rooms	49	22	64	68	104	22	57	20	66	44
3 rooms	239	120	318	208	509	79	251	99	318	187
4 rooms	1 077	599	1 618	723	4 482	421	864	613	1 696	1 033
5 rooms	1 382	1 247	2 732	1 280	12 440	745	1 107	2 223	3 569	1 924
6 rooms	1 004	1 065	2 639	957	12 118	861	875	2 357	3 368	2 161
7 rooms	540	695	1 885	561	8 361	740	517	1 764	2 304	1 626
8 rooms	298	370	1 166	299	5 193	496	301	1 123	1 498	1 067
9 or more rooms	259	285	910	227	4 194	484	240	1 057	1 324	776
Median	5.3	5.7	5.9	5.4	6.0	6.3	5.3	6.2	5.9	6.1
Renter-occupied housing units	**1 113**	**1 839**	**4 090**	**1 168**	**24 857**	**1 270**	**1 010**	**2 514**	**4 914**	**2 382**
1 room	8	12	40	14	436	9	8	13	66	14
2 rooms	60	103	345	86	2 101	65	85	114	318	165
3 rooms	153	456	871	206	5 894	231	186	380	898	346
4 rooms	334	472	1 176	323	8 658	297	260	898	1 458	602
5 rooms	260	405	701	247	4 658	204	216	547	1 057	421
6 rooms	131	228	478	142	1 811	158	127	247	545	328
7 rooms	97	88	240	80	729	122	70	139	296	243
8 rooms	38	46	141	57	309	92	32	83	149	157
9 or more rooms	32	29	98	13	261	92	26	93	127	106
Median	4.5	4.2	4.2	4.4	4.0	4.7	4.4	4.3	4.3	4.7
DURATION OF VACANCY										
Vacant-for-sale-only housing units	**161**	**111**	**223**	**145**	**389**	**46**	**157**	**106**	**206**	**148**
Less than 2 months	10	6	30	13	94	5	21	10	29	13
2 up to 6 months	43	21	48	29	159	10	37	50	51	30
6 or more months	108	84	145	103	136	31	99	46	126	105
Vacant-for-rent housing units	**58**	**181**	**233**	**245**	**1 052**	**73**	**72**	**79**	**201**	**127**
Less than 2 months	10	31	108	99	566	18	43	35	73	34
2 up to 6 months	25	71	53	72	308	27	17	21	71	36
6 or more months	23	79	72	74	178	28	12	23	57	57
PERSONS IN UNIT										
Owner-occupied housing units	**4 859**	**4 416**	**11 345**	**4 347**	**47 423**	**3 853**	**4 232**	**9 258**	**14 163**	**8 827**
1 person	1 010	1 058	2 053	900	7 109	735	957	1 211	2 481	1 734
2 persons	2 224	1 453	4 231	1 705	15 498	1 380	1 778	2 866	4 888	3 041
3 persons	696	701	1 776	685	9 079	637	572	1 706	2 333	1 292
4 persons	574	663	1 951	597	9 760	656	553	1 913	2 593	1 362
5 persons	232	355	933	314	4 298	315	265	1 050	1 302	816
6 persons	76	135	293	103	1 249	92	86	361	400	350
7 or more persons	47	51	108	43	430	38	21	151	166	232
Median	2.14	2.29	2.36	2.25	2.62	2.36	2.15	2.82	2.44	2.38
Renter-occupied housing units	**1 113**	**1 839**	**4 090**	**1 168**	**24 857**	**1 270**	**1 010**	**2 514**	**4 914**	**2 382**
1 person	370	853	1 677	510	10 335	490	380	882	1 900	931
2 persons	297	416	1 005	271	7 461	331	252	779	1 298	534
3 persons	166	245	586	152	3 360	170	144	372	699	339
4 persons	149	181	467	127	2 174	165	135	283	584	315
5 persons	90	92	238	68	929	72	62	129	288	154
6 persons	30	31	74	26	327	31	27	51	97	62
7 or more persons	11	21	43	14	271	11	10	18	48	47
Median	2.13	1.66	1.87	1.77	1.78	1.94	2.00	1.98	1.93	1.99
PERSONS PER ROOM										
Owner-occupied housing units	**4 859**	**4 416**	**11 345**	**4 347**	**47 423**	**3 853**	**4 232**	**9 258**	**14 163**	**8 827**
0.50 or less	3 600	3 037	7 863	2 993	31 628	2 838	3 031	5 933	9 648	6 073
0.51 to 0.75	778	816	2 128	731	10 036	664	704	2 013	2 703	1 585
0.76 to 1.00	399	479	1 180	513	5 249	309	416	1 170	1 593	948
1.01 to 1.50	62	73	145	86	458	35	63	129	184	183
1.51 or more	20	11	29	24	52	7	18	13	35	38
Mean	.44	.45	.45	.46	.46	.42	.44	.47	.46	.46
Renter-occupied housing units	**1 113**	**1 839**	**4 090**	**1 168**	**24 857**	**1 270**	**1 010**	**2 514**	**4 914**	**2 382**
0.50 or less	689	1 273	2 700	798	16 460	882	641	1 693	3 191	1 609
0.51 to 0.75	207	337	761	189	4 404	236	189	477	892	422
0.76 to 1.00	175	196	513	148	3 145	131	141	292	712	276
1.01 to 1.50	33	30	89	27	576	14	30	44	96	59
1.51 or more	9	3	27	6	272	7	9	8	23	16
Mean	.52	.48	.51	.49	.52	.45	.52	.49	.51	.49
Occupied housing units	**5 972**	**6 255**	**15 435**	**5 515**	**72 280**	**5 123**	**5 242**	**11 772**	**19 077**	**11 209**
HOUSEHOLDER 65 YEARS AND OVER										
Occupied housing units	**1 937**	**1 970**	**4 456**	**1 642**	**13 459**	**1 438**	**1 703**	**2 363**	**4 768**	**3 503**
1-person households	723	1 086	2 099	740	6 418	612	695	1 002	2 211	1 624
Mean number of persons per room	.34	.30	.32	.33	.32	.30	.34	.30	.31	.30
Units in structure:										
1, detached or attached	1 364	1 415	3 374	1 284	9 199	1 131	1 443	1 840	3 645	2 838
2 or more	128	431	816	209	3 875	232	124	419	864	440
Mobile home, trailer, or other	445	124	266	149	385	75	136	104	259	225
Specified owner	912	986	2 335	723	7 711	739	831	1 370	2 636	1 757
Mean value (dollars)	49 300	37 700	46 700	47 700	57 600	42 000	49 100	56 700	44 500	36 400
Specified renter	212	492	986	270	3 834	292	207	441	990	556
Mean contract rent (dollars)	214	196	229	200	307	175	183	217	236	173
With meals included in rent	–	–	52	4	39	1	–	–	16	–
Mean contract rent (dollars)	–	–	643	141	940	875	–	–	508	–
No meals included in rent	163	441	833	225	3 633	241	173	393	894	481
No cash rent	49	51	101	41	162	50	34	48	80	75

TIPSII [UPF] GH155 CENSUS90 72583600 06/22/92 5:25 PM MACHINE: C DATA:CENSUS90*H1TIPSDA55. 06/19/92 14:06:28 TAPE: NONE FRAME: 175
TSF:CENSUS90*92. 06/19/92 14:08:03 UTF:CENSUS90*93. 06/19/92 14:08:03 META:CENSUS90*H1TABLES55. 06/19/92 14:27:03

Table 50. **Utilization Characteristics: 1990** —Con.

[For definitions of terms and meanings of symbols, see text]

County	Columbia County	Crawford County	Dane County	Dodge County	Door County	Douglas County	Dunn County	Eau Claire County	Florence County	Fond du Lac County
ROOMS										
All housing units	**19 258**	**7 315**	**147 851**	**28 720**	**18 037**	**20 610**	**13 252**	**32 741**	**3 775**	**34 548**
1 room	191	61	4 973	119	226	264	172	318	132	225
2 rooms	425	219	7 104	441	535	760	405	1 019	220	727
3 rooms	1 384	819	15 810	1 809	1 445	1 802	984	2 739	454	2 380
4 rooms	3 039	1 350	25 758	4 397	3 753	4 122	2 536	6 286	919	5 135
5 rooms	3 727	1 662	27 728	6 097	4 067	4 882	2 573	7 135	819	7 203
6 rooms	3 817	1 371	24 675	5 943	3 478	4 255	2 408	5 903	620	7 575
7 rooms	2 930	863	18 362	4 525	2 217	2 438	1 838	4 001	344	5 329
8 rooms	2 014	588	12 125	2 956	1 268	1 191	1 206	2 635	143	3 254
9 or more rooms	1 731	382	11 316	2 433	1 048	896	1 130	2 705	124	2 720
Median	5.7	5.2	5.2	5.8	5.3	5.2	5.5	5.3	4.7	5.7
Owner-occupied housing units	**12 302**	**4 389**	**78 848**	**19 632**	**7 800**	**11 390**	**8 234**	**20 162**	**1 454**	**23 427**
1 room	4	6	42	7	7	23	13	13	6	7
2 rooms	34	33	210	30	24	75	36	56	16	62
3 rooms	238	127	1 023	241	198	339	186	305	65	283
4 rooms	1 098	601	5 396	1 644	892	1 637	1 008	2 074	283	1 949
5 rooms	2 414	1 149	15 776	4 172	1 827	2 814	1 777	4 889	398	5 069
6 rooms	2 981	1 003	19 093	4 979	1 956	3 016	1 868	4 627	332	6 208
7 rooms	2 398	682	15 930	3 908	1 386	1 836	1 456	3 417	191	4 637
8 rooms	1 683	474	11 004	2 568	826	947	952	2 319	85	2 840
9 or more rooms	1 452	314	10 374	2 083	684	703	938	2 462	78	2 372
Median	6.3	5.8	6.4	6.2	6.0	5.8	6.1	6.1	5.4	6.2
Renter-occupied housing units	**4 566**	**1 525**	**63 938**	**7 221**	**2 266**	**4 984**	**4 016**	**11 120**	**301**	**9 217**
1 room	89	16	4 620	53	26	97	74	232	7	168
2 rooms	209	99	6 615	331	107	458	318	883	20	550
3 rooms	795	272	13 911	1 270	360	986	663	2 193	53	1 834
4 rooms	1 277	365	18 954	2 142	706	1 431	1 245	3 846	96	2 646
5 rooms	809	293	10 926	1 540	496	1 072	626	1 952	54	1 701
6 rooms	562	227	5 026	751	280	538	413	1 083	36	1 121
7 rooms	384	127	2 138	507	153	255	314	485	26	583
8 rooms	246	73	963	334	73	93	204	253	3	333
9 or more rooms	195	53	785	293	65	54	159	193	6	281
Median	4.4	4.5	3.9	4.4	4.4	4.2	4.3	4.1	4.2	4.3
DURATION OF VACANCY										
Vacant-for-sale-only housing units	**164**	**91**	**619**	**173**	**287**	**140**	**62**	**179**	**32**	**199**
Less than 2 months	30	6	163	27	31	17	8	36	3	25
2 up to 6 months	31	17	243	67	63	57	16	66	4	83
6 or more months	103	68	213	79	193	66	38	77	25	91
Vacant-for-rent housing units	**286**	**132**	**2 434**	**353**	**291**	**315**	**259**	**423**	**20**	**446**
Less than 2 months	74	22	1 271	145	58	101	91	209	5	166
2 up to 6 months	91	57	872	120	106	122	85	151	2	163
6 or more months	121	53	291	88	127	92	83	63	13	117
PERSONS IN UNIT										
Owner-occupied housing units	**12 302**	**4 389**	**78 848**	**19 632**	**7 800**	**11 390**	**8 234**	**20 162**	**1 454**	**23 427**
1 person	2 229	894	12 390	3 147	1 603	2 364	1 469	3 674	299	3 906
2 persons	4 604	1 547	28 104	6 805	2 932	4 107	2 847	7 101	563	7 933
3 persons	2 005	677	15 030	3 441	1 236	1 927	1 375	3 477	226	4 050
4 persons	2 086	682	15 541	3 593	1 232	1 892	1 544	3 821	200	4 402
5 persons	963	392	5 747	1 832	550	817	698	1 490	109	2 102
6 persons	294	131	1 483	563	183	213	217	417	43	729
7 or more persons	121	66	553	251	64	70	84	182	14	305
Median	2.35	2.34	2.46	2.48	2.28	2.31	2.43	2.40	2.26	2.48
Renter-occupied housing units	**4 566**	**1 525**	**63 938**	**7 221**	**2 266**	**4 984**	**4 016**	**11 120**	**301**	**9 217**
1 person	1 751	577	25 250	2 684	926	2 187	1 341	4 122	103	3 703
2 persons	1 221	387	21 143	1 929	643	1 339	1 117	3 265	84	2 554
3 persons	630	235	8 805	1 086	289	678	616	1 677	53	1 292
4 persons	561	166	5 392	832	261	453	452	1 181	37	961
5 persons	273	99	2 162	465	103	207	283	468	16	430
6 persons	89	45	754	166	31	79	138	200	6	186
7 or more persons	41	16	432	59	13	41	69	207	2	91
Median	1.94	1.98	1.82	1.98	1.82	1.73	2.10	1.94	2.07	1.85
PERSONS PER ROOM										
Owner-occupied housing units	**12 302**	**4 389**	**78 848**	**19 632**	**7 800**	**11 390**	**8 234**	**20 162**	**1 454**	**23 427**
0.50 or less	9 133	2 985	58 710	13 786	5 686	8 045	5 768	14 730	978	16 202
0.51 to 0.75	2 184	807	14 371	3 915	1 365	2 151	1 576	3 565	266	4 787
0.76 to 1.00	875	504	5 209	1 731	666	1 045	767	1 659	176	2 200
1.01 to 1.50	96	77	462	180	76	123	102	170	26	213
1.51 or more	14	16	96	20	7	26	21	38	8	25
Mean	.42	.46	.42	.44	.42	.44	.44	.43	.47	.44
Renter-occupied housing units	**4 566**	**1 525**	**63 938**	**7 221**	**2 266**	**4 984**	**4 016**	**11 120**	**301**	**9 217**
0.50 or less	3 082	1 027	38 469	4 811	1 603	3 381	2 448	6 934	182	6 311
0.51 to 0.75	838	264	11 770	1 391	354	920	886	2 258	61	1 682
0.76 to 1.00	549	201	11 039	854	264	578	539	1 471	47	1 031
1.01 to 1.50	75	29	1 557	137	35	73	89	290	8	144
1.51 or more	22	4	1 103	28	10	32	54	167	3	49
Mean	.48	.49	.53	.49	.46	.49	.54	.54	.53	.49
Occupied housing units	**16 868**	**5 914**	**142 786**	**26 853**	**10 066**	**16 374**	**12 250**	**31 282**	**1 755**	**32 644**
HOUSEHOLDER 65 YEARS AND OVER										
Occupied housing units	**4 523**	**1 771**	**21 966**	**7 026**	**2 943**	**4 393**	**2 817**	**6 870**	**483**	**7 859**
1-person households	2 067	845	10 280	3 074	1 344	2 215	1 306	3 297	203	3 714
Mean number of persons per room	.29	.31	.31	.30	.29	.32	.30	.31	.34	.30
Units in structure:										
1, detached or attached	3 402	1 314	14 262	5 172	2 378	3 091	2 035	4 962	376	5 575
2 or more	874	257	7 162	1 559	352	1 055	507	1 627	50	1 881
Mobile home, trailer, or other	247	200	542	295	213	247	275	281	57	403
Specified owner	2 412	875	11 990	3 938	1 636	2 304	1 281	4 037	232	4 438
Mean value (dollars)	56 000	41 100	79 100	52 900	77 300	39 300	45 900	51 100	46 200	54 700
Specified renter	926	341	6 690	1 552	411	1 161	597	1 622	65	1 947
Mean contract rent (dollars)	226	195	400	264	260	234	240	265	177	267
With meals included in rent	1	2	361	9	25	2	2	20	–	6
Mean contract rent (dollars)	213	263	781	550	838	175	938	532	–	475
No meals included in rent	859	309	6 145	1 428	322	1 065	527	1 539	57	1 823
No cash rent	66	30	184	115	64	94	68	63	8	118

TIPSII [UPF] GH155 CENSUS90 72583600 06/22/92 5:25 PM MACHINE: C DATA:CENSUS90*H1TIPSDA55. 06/19/92 14:06:28 TAPE: NONE FRAME: 176
TSF:CENSUS90*92. 06/19/92 14:08:03 UTF:CENSUS90*93. 06/19/92 14:08:03 META:CENSUS90*H1TABLES55. 06/19/92 14:27:03

Table 50. **Utilization Characteristics: 1990** —Con.

[For definitions of terms and meanings of symbols, see text]

County	Forest County	Grant County	Green County	Green Lake County	Iowa County	Iron County	Jackson County	Jefferson County	Juneau County	Kenosha County
ROOMS										
All housing units	**7 203**	**18 450**	**12 087**	**9 202**	**8 220**	**5 243**	**7 627**	**25 719**	**11 422**	**51 262**
1 room	77	89	47	54	99	85	153	185	83	385
2 rooms	168	414	265	144	199	245	282	505	236	1 086
3 rooms	635	1 276	648	536	473	642	684	1 686	754	4 203
4 rooms	1 743	2 775	1 847	1 352	1 125	1 172	1 425	4 161	2 405	10 452
5 rooms	2 110	3 751	2 474	1 980	1 613	1 357	1 635	5 472	3 088	14 823
6 rooms	1 314	3 878	2 510	1 872	1 814	923	1 369	5 377	2 215	9 956
7 rooms	650	2 908	2 001	1 427	1 383	443	955	3 978	1 272	5 370
8 rooms	294	1 963	1 275	941	882	241	596	2 350	767	2 870
9 or more rooms	212	1 396	1 020	896	632	135	528	2 005	602	2 117
Median	5.0	5.7	5.8	5.8	5.8	4.9	5.3	5.7	5.2	5.1
Owner-occupied housing units	**2 530**	**11 928**	**8 003**	**5 399**	**5 371**	**2 061**	**4 547**	**16 964**	**6 275**	**32 368**
1 room	6	7	4	4	11	5	12	8	10	18
2 rooms	17	30	19	21	17	19	43	38	33	111
3 rooms	93	164	90	81	80	69	121	234	191	491
4 rooms	484	1 144	693	510	460	363	623	1 583	966	4 486
5 rooms	756	2 568	1 736	1 170	1 114	610	1 070	3 713	1 675	10 320
6 rooms	590	2 988	1 994	1 277	1 394	486	1 025	4 306	1 481	8 026
7 rooms	315	2 298	1 592	1 037	1 104	278	760	3 347	909	4 608
8 rooms	168	1 568	1 029	690	676	152	474	2 007	552	2 493
9 or more rooms	101	1 161	846	609	515	79	419	1 728	458	1 815
Median	5.4	6.2	6.2	6.2	6.2	5.4	5.9	6.2	5.7	5.6
Renter-occupied housing units	**760**	**5 241**	**3 538**	**1 790**	**2 035**	**541**	**1 706**	**7 055**	**1 990**	**14 661**
1 room	3	61	23	17	24	5	36	125	15	314
2 rooms	33	328	214	62	103	43	79	386	110	893
3 rooms	137	907	494	311	295	169	278	1 249	338	3 254
4 rooms	193	1 309	1 033	458	494	117	461	2 126	487	4 835
5 rooms	208	910	622	310	363	93	318	1 357	423	3 292
6 rooms	90	706	443	248	299	62	233	826	267	1 232
7 rooms	60	492	355	179	203	30	126	494	179	480
8 rooms	22	333	213	115	153	11	89	264	105	199
9 or more rooms	14	195	141	90	101	11	86	228	66	162
Median	4.6	4.5	4.5	4.7	4.8	4.0	4.5	4.3	4.6	4.1
DURATION OF VACANCY										
Vacant-for-sale-only housing units	**88**	**160**	**82**	**120**	**48**	**123**	**61**	**146**	**127**	**346**
Less than 2 months	13	12	17	8	5	6	5	32	6	64
2 up to 6 months	23	44	25	37	14	34	9	49	34	128
6 or more months	52	104	40	75	29	83	47	65	87	154
Vacant-for-rent housing units	**85**	**379**	**114**	**66**	**96**	**350**	**106**	**225**	**193**	**773**
Less than 2 months	12	83	49	18	18	38	25	74	36	448
2 up to 6 months	20	142	36	28	45	116	29	107	76	216
6 or more months	53	154	29	20	33	196	52	44	81	109
PERSONS IN UNIT										
Owner-occupied housing units	**2 530**	**11 928**	**8 003**	**5 399**	**5 371**	**2 061**	**4 547**	**16 964**	**6 275**	**32 368**
1 person	535	2 144	1 445	1 077	1 010	470	955	2 785	1 329	5 599
2 persons	997	4 234	2 977	2 078	1 861	856	1 687	6 035	2 356	10 747
3 persons	384	1 816	1 302	822	900	328	699	2 990	947	6 126
4 persons	345	2 061	1 395	836	875	243	693	3 093	914	5 935
5 persons	166	1 121	618	411	500	107	349	1 447	459	2 693
6 persons	71	372	196	120	160	41	100	397	179	872
7 or more persons	32	180	70	55	65	16	64	217	91	396
Median	2.23	2.40	2.36	2.28	2.40	2.15	2.28	2.44	2.27	2.48
Renter-occupied housing units	**760**	**5 241**	**3 538**	**1 790**	**2 035**	**541**	**1 706**	**7 055**	**1 990**	**14 661**
1 person	275	1 890	1 346	711	709	289	638	2 528	724	5 324
2 persons	166	1 340	938	458	505	127	398	1 970	493	4 003
3 persons	134	749	487	242	294	65	255	1 071	330	2 310
4 persons	100	687	428	207	294	41	211	884	254	1 692
5 persons	51	390	213	106	151	13	135	396	116	770
6 persons	23	137	83	43	49	5	40	133	46	312
7 or more persons	11	48	43	23	33	1	29	73	27	250
Median	2.13	2.05	1.95	1.90	2.11	1.50–	2.04	2.01	2.05	2.00
PERSONS PER ROOM										
Owner-occupied housing units	**2 530**	**11 928**	**8 003**	**5 399**	**5 371**	**2 061**	**4 547**	**16 964**	**6 275**	**32 368**
0.50 or less	1 745	8 398	5 865	4 053	3 831	1 508	3 273	12 011	4 427	21 018
0.51 to 0.75	413	2 240	1 438	899	994	344	773	3 282	1 063	6 708
0.76 to 1.00	313	1 135	633	394	490	178	417	1 502	664	4 090
1.01 to 1.50	50	141	60	46	42	26	71	145	99	477
1.51 or more	9	14	7	7	14	5	13	24	22	75
Mean	.46	.44	.42	.41	.43	.43	.43	.44	.45	.48
Renter-occupied housing units	**760**	**5 241**	**3 538**	**1 790**	**2 035**	**541**	**1 706**	**7 055**	**1 990**	**14 661**
0.50 or less	454	3 373	2 441	1 260	1 337	411	1 093	4 563	1 298	8 576
0.51 to 0.75	156	1 110	678	320	396	82	298	1 376	382	3 046
0.76 to 1.00	121	627	355	176	244	41	251	935	248	2 297
1.01 to 1.50	26	105	53	23	46	4	49	138	49	527
1.51 or more	3	26	11	11	12	3	15	43	13	215
Mean	.53	.50	.47	.46	.49	.43	.50	.51	.49	.56
Occupied housing units	**3 290**	**17 169**	**11 541**	**7 189**	**7 406**	**2 602**	**6 253**	**24 019**	**8 265**	**47 029**
HOUSEHOLDER 65 YEARS AND OVER										
Occupied housing units	**1 060**	**4 608**	**2 999**	**2 282**	**1 933**	**996**	**1 905**	**5 725**	**2 466**	**10 243**
1-person households	460	2 166	1 428	1 048	900	478	896	2 577	1 143	4 641
Mean number of persons per room	.33	.30	.30	.29	.29	.32	.30	.30	.31	.34
Units in structure:										
1, detached or attached	878	3 538	2 214	1 821	1 570	792	1 441	4 147	1 757	7 044
2 or more	92	820	659	342	256	155	260	1 228	292	2 574
Mobile home, trailer, or other	90	250	126	119	107	49	204	350	417	625
Specified owner	607	2 674	1 668	1 348	1 087	612	887	3 145	1 128	6 103
Mean value (dollars)	39 900	41 900	52 000	56 900	44 100	34 000	38 700	59 200	40 600	64 900
Specified renter	145	993	702	420	325	172	354	1 241	397	2 373
Mean contract rent (dollars)	162	200	246	218	212	156	205	257	186	303
With meals included in rent	1	3	7	1	1	–	24	6	1	7
Mean contract rent (dollars)	113	633	770	1 250	113	–	460	356	137	284
No meals included in rent	115	908	649	360	294	164	288	1 157	340	2 224
No cash rent	29	82	46	59	30	8	42	78	56	142

TIPSII [UPF] GH155 CENSUS90 72583600 06/22/92 5:25 PM MACHINE: C DATA:CENSUS90*H1TIPSDA55. 06/19/92 14:06:28 TAPE: NONE FRAME: 177
TSF:CENSUS90*92. 06/19/92 14:08:03 UTF:CENSUS90*93. 06/19/92 14:08:03 META:CENSUS90*H1TABLES55. 06/19/92 14:27:03

Table 50. **Utilization Characteristics: 1990** —Con.

[For definitions of terms and meanings of symbols, see text]

County	Kewaunee County	La Crosse County	Lafayette County	Langlade County	Lincoln County	Manitowoc County	Marathon County	Marinette County	Marquette County	Menominee County
ROOMS										
All housing units	**7 544**	**38 239**	**6 313**	**10 825**	**13 256**	**31 843**	**43 774**	**25 650**	**8 035**	**1 742**
1 room	18	795	17	251	176	161	269	647	151	9
2 rooms	123	1 590	61	390	370	615	854	969	159	40
3 rooms	346	3 392	272	1 198	1 046	2 120	2 512	2 707	566	133
4 rooms	1 094	7 224	798	2 320	2 580	5 083	7 138	6 015	1 830	358
5 rooms	1 822	8 073	1 291	2 403	3 063	7 825	9 379	6 123	1 900	643
6 rooms	1 557	6 506	1 432	1 852	2 610	6 590	9 307	4 362	1 412	313
7 rooms	1 143	4 674	1 099	1 230	1 719	4 217	6 436	2 551	955	150
8 rooms	721	3 029	811	665	941	2 702	4 113	1 322	563	47
9 or more rooms	720	2 956	532	516	751	2 530	3 766	954	499	49
Median	5.7	5.3	6.0	5.0	5.3	5.5	5.7	4.9	5.2	5.0
Owner-occupied housing units	**5 460**	**23 043**	**4 262**	**5 862**	**7 751**	**22 248**	**31 054**	**12 033**	**3 893**	**695**
1 room	1	11	6	8	20	7	18	19	6	4
2 rooms	10	64	6	24	37	48	83	67	24	12
3 rooms	87	375	62	165	203	274	453	315	120	47
4 rooms	532	2 771	400	817	1 062	2 112	2 908	1 803	620	138
5 rooms	1 361	5 415	882	1 460	1 881	5 774	6 860	3 255	937	253
6 rooms	1 295	5 129	1 066	1 399	1 865	5 607	7 914	2 873	830	137
7 rooms	951	3 940	843	995	1 310	3 771	5 662	1 918	629	67
8 rooms	615	2 656	594	562	764	2 412	3 693	1 012	388	22
9 or more rooms	608	2 682	403	432	609	2 243	3 463	771	339	15
Median	6.1	6.1	6.2	5.8	5.9	6.0	6.2	5.7	5.8	5.1
Renter-occupied housing units	**1 296**	**13 619**	**1 614**	**1 701**	**2 408**	**7 864**	**10 493**	**3 509**	**938**	**384**
1 room	5	678	3	11	48	103	165	65	7	4
2 rooms	70	1 413	44	87	186	474	649	191	38	16
3 rooms	176	2 798	177	331	481	1 548	1 767	696	109	37
4 rooms	359	4 039	305	473	708	2 479	3 697	997	231	58
5 rooms	272	2 332	303	349	440	1 692	2 051	719	176	117
6 rooms	167	1 201	290	216	281	790	1 078	421	164	97
7 rooms	119	628	208	126	148	343	574	227	101	44
8 rooms	68	317	182	62	64	210	286	108	67	6
9 or more rooms	60	213	102	46	52	225	226	85	45	5
Median	4.6	4.0	5.4	4.4	4.2	4.2	4.2	4.3	5.0	5.2
DURATION OF VACANCY										
Vacant-for-sale-only housing units	**78**	**306**	**61**	**156**	**128**	**219**	**286**	**335**	**114**	**7**
Less than 2 months	18	55	6	15	10	22	47	33	11	–
2 up to 6 months	14	120	15	39	37	72	99	69	40	4
6 or more months	46	131	40	102	81	125	140	233	63	3
Vacant-for-rent housing units	**90**	**612**	**113**	**94**	**105**	**415**	**490**	**323**	**49**	**20**
Less than 2 months	51	312	18	27	35	148	185	99	18	1
2 up to 6 months	22	204	56	25	32	139	215	104	17	10
6 or more months	17	96	39	42	38	128	90	120	14	9
PERSONS IN UNIT										
Owner-occupied housing units	**5 460**	**23 043**	**4 262**	**5 862**	**7 751**	**22 248**	**31 054**	**12 033**	**3 893**	**695**
1 person	985	4 221	907	1 243	1 377	3 974	4 841	2 489	828	82
2 persons	1 762	8 118	1 535	2 218	2 907	7 672	10 185	4 395	1 644	222
3 persons	877	4 046	588	857	1 298	3 841	5 631	1 892	553	100
4 persons	965	4 263	614	862	1 313	3 948	6 231	1 919	496	106
5 persons	570	1 777	379	433	579	1 898	2 864	942	246	92
6 persons	209	444	172	178	191	632	919	294	85	46
7 or more persons	92	174	67	71	86	283	383	102	41	47
Median	2.49	2.40	2.30	2.26	2.36	2.43	2.59	2.30	2.18	2.93
Renter-occupied housing units	**1 296**	**13 619**	**1 614**	**1 701**	**2 408**	**7 864**	**10 493**	**3 509**	**938**	**384**
1 person	531	5 361	518	736	1 004	3 521	3 889	1 521	304	54
2 persons	338	3 935	349	388	605	2 043	3 092	820	253	51
3 persons	182	1 900	248	245	354	992	1 559	489	126	75
4 persons	124	1 333	250	178	256	707	1 054	404	138	53
5 persons	82	623	159	92	123	351	460	189	77	52
6 persons	30	234	63	47	45	128	207	60	33	63
7 or more persons	9	233	27	15	21	122	232	26	7	36
Median	1.85	1.87	2.33	1.80	1.83	1.70	1.94	1.78	2.15	3.73
PERSONS PER ROOM										
Owner-occupied housing units	**5 460**	**23 043**	**4 262**	**5 862**	**7 751**	**22 248**	**31 054**	**12 033**	**3 893**	**695**
0.50 or less	3 637	16 858	3 086	4 171	5 388	15 511	21 183	8 417	2 932	323
0.51 to 0.75	1 069	4 231	722	1 004	1 456	4 255	6 408	2 203	607	114
0.76 to 1.00	667	1 783	388	580	791	2 246	3 067	1 252	308	162
1.01 to 1.50	81	148	54	96	95	217	337	131	41	68
1.51 or more	6	23	12	11	21	19	59	30	5	28
Mean	.46	.43	.43	.44	.45	.44	.45	.45	.42	.65
Renter-occupied housing units	**1 296**	**13 619**	**1 614**	**1 701**	**2 408**	**7 864**	**10 493**	**3 509**	**938**	**384**
0.50 or less	938	8 267	1 051	1 176	1 569	5 512	6 911	2 362	607	121
0.51 to 0.75	212	2 666	338	294	464	1 265	1 911	608	170	81
0.76 to 1.00	126	2 062	185	182	317	861	1 217	450	132	116
1.01 to 1.50	17	336	37	45	46	151	274	74	20	55
1.51 or more	3	288	3	4	12	75	180	15	9	11
Mean	.45	.55	.48	.48	.50	.48	.52	.49	.49	.77
Occupied housing units	**6 756**	**36 662**	**5 876**	**7 563**	**10 159**	**30 112**	**41 547**	**15 542**	**4 831**	**1 079**
HOUSEHOLDER 65 YEARS AND OVER										
Occupied housing units	**1 949**	**7 936**	**1 707**	**2 482**	**2 777**	**8 100**	**9 454**	**4 562**	**1 620**	**217**
1-person households	894	3 904	814	1 192	1 271	3 814	4 154	2 179	712	57
Mean number of persons per room	.30	.31	.28	.30	.32	.30	.31	.31	.30	.46
Units in structure:										
1, detached or attached	1 553	5 466	1 419	1 952	2 022	5 800	7 333	3 427	1 291	183
2 or more	259	2 007	191	378	509	1 994	1 737	669	98	21
Mobile home, trailer, or other	137	463	97	152	246	306	384	466	231	13
Specified owner	1 070	4 573	1 018	1 365	1 401	4 614	5 526	2 379	862	142
Mean value (dollars)	46 800	56 100	40 200	39 500	43 700	49 200	50 400	42 800	47 600	53 700
Specified renter	315	2 036	255	468	576	1 822	1 745	806	162	48
Mean contract rent (dollars)	192	292	170	211	195	245	277	183	182	127
With meals included in rent	6	107	1	1	2	59	4	–	1	2
Mean contract rent (dollars)	658	808	237	113	694	565	403	–	287	137
No meals included in rent	232	1 806	224	406	515	1 607	1 589	702	124	44
No cash rent	77	123	30	61	59	156	152	104	37	2

TIPSII [UPF] GH155 CENSUS90 72583600 06/22/92 5:25 PM MACHINE: C DATA:CENSUS90*H1TIPSDA55. 06/19/92 14:06:28 TAPE: NONE FRAME: 178
TSF:CENSUS90*92. 06/19/92 14:08:03 UTF:CENSUS90*93. 06/19/92 14:08:03 META:CENSUS90*H1TABLES55. 06/19/92 14:27:03

Table 50. **Utilization Characteristics: 1990** —Con.

[For definitions of terms and meanings of symbols, see text]

County	Milwaukee County	Monroe County	Oconto County	Oneida County	Outagamie County	Ozaukee County	Pepin County	Pierce County
ROOMS								
All housing units	**390 715**	**14 135**	**18 832**	**25 173**	**51 923**	**26 482**	**2 919**	**11 536**
1 room	7 642	114	121	742	274	160	17	88
2 rooms	14 124	313	387	1 201	949	399	72	295
3 rooms	41 431	901	1 427	3 096	3 253	1 113	197	788
4 rooms	75 984	2 168	4 243	6 600	8 695	3 165	445	1 881
5 rooms	109 228	3 080	4 929	5 830	12 272	4 814	558	2 165
6 rooms	71 868	2 775	3 453	3 728	11 420	5 459	555	2 122
7 rooms	36 349	2 070	2 116	1 988	7 382	4 621	465	1 713
8 rooms	18 533	1 414	1 272	1 068	4 167	3 594	320	1 268
9 or more rooms	15 556	1 300	884	920	3 511	3 157	290	1 216
Median	5.0	5.7	5.2	4.7	5.5	6.2	5.8	5.8
Owner-occupied housing units	**194 221**	**9 571**	**9 204**	**9 804**	**36 507**	**19 128**	**1 996**	**7 784**
1 room	111	14	8	19	13	4	3	11
2 rooms	608	43	51	73	70	20	10	29
3 rooms	2 893	174	274	361	372	88	37	145
4 rooms	20 194	1 055	1 420	1 859	2 921	810	210	717
5 rooms	58 342	2 128	2 442	2 725	9 202	3 027	381	1 551
6 rooms	51 514	2 181	2 101	2 160	10 074	4 589	448	1 686
7 rooms	30 449	1 705	1 399	1 275	6 757	4 238	391	1 443
8 rooms	16 317	1 175	869	717	3 859	3 365	275	1 102
9 or more rooms	13 793	1 096	640	615	3 239	2 987	241	1 100
Median	5.8	6.1	5.7	5.5	6.1	6.7	6.3	6.4
Renter-occupied housing units	**178 827**	**3 573**	**2 079**	**2 862**	**14 020**	**6 579**	**616**	**3 227**
1 room	6 740	80	16	81	176	142	1	63
2 rooms	12 752	225	143	210	824	364	37	243
3 rooms	35 570	617	326	543	2 689	973	102	585
4 rooms	51 123	932	557	922	5 400	2 193	162	1 032
5 rooms	45 952	726	435	575	2 809	1 621	120	504
6 rooms	18 246	433	284	308	1 159	722	74	342
7 rooms	5 193	262	157	126	515	291	45	218
8 rooms	1 876	161	99	51	234	165	36	139
9 or more rooms	1 375	137	62	46	214	108	39	101
Median	4.2	4.4	4.5	4.1	4.1	4.3	4.5	4.2
DURATION OF VACANCY								
Vacant-for-sale-only housing units	**1 762**	**114**	**163**	**245**	**331**	**140**	**33**	**84**
Less than 2 months	384	16	36	29	51	43	4	11
2 up to 6 months	723	39	46	55	99	54	9	34
6 or more months	655	59	81	161	181	43	20	39
Vacant-for-rent housing units	**8 750**	**253**	**176**	**358**	**356**	**170**	**30**	**109**
Less than 2 months	3 591	93	59	99	212	115	16	49
2 up to 6 months	3 511	85	58	144	89	43	8	31
6 or more months	1 648	75	59	115	55	12	6	29
PERSONS IN UNIT								
Owner-occupied housing units	**194 221**	**9 571**	**9 204**	**9 804**	**36 507**	**19 128**	**1 996**	**7 784**
1 person	38 365	1 736	1 742	1 933	5 269	2 106	387	1 153
2 persons	67 734	3 336	3 335	4 135	11 943	6 513	687	2 510
3 persons	34 943	1 519	1 510	1 551	6 569	3 824	286	1 391
4 persons	31 613	1 673	1 465	1 318	7 472	4 059	338	1 588
5 persons	13 891	861	790	641	3 675	1 887	203	783
6 persons	4 870	277	272	159	1 156	562	75	257
7 or more persons	2 805	169	90	67	423	177	20	102
Median	2.37	2.41	2.36	2.22	2.66	2.75	2.39	2.66
Renter-occupied housing units	**178 827**	**3 573**	**2 079**	**2 862**	**14 020**	**6 579**	**616**	**3 227**
1 person	71 163	1 321	794	1 196	5 528	2 268	266	1 123
2 persons	48 960	907	559	765	4 364	2 114	153	911
3 persons	25 478	547	291	417	1 885	1 053	76	530
4 persons	17 391	456	252	305	1 307	767	66	371
5 persons	8 547	218	134	127	549	260	34	192
6 persons	3 884	93	29	39	200	87	16	66
7 or more persons	3 404	31	20	13	187	30	5	34
Median	1.87	2.01	1.94	1.81	1.84	1.98	1.77	2.04
PERSONS PER ROOM								
Owner-occupied housing units	**194 221**	**9 571**	**9 204**	**9 804**	**36 507**	**19 128**	**1 996**	**7 784**
0.50 or less	136 089	6 676	6 238	7 123	23 926	13 910	1 420	5 344
0.51 to 0.75	35 547	1 768	1 716	1 650	7 761	3 727	380	1 597
0.76 to 1.00	19 448	949	1 095	908	4 363	1 368	174	742
1.01 to 1.50	2 552	131	139	108	405	115	19	88
1.51 or more	585	47	16	15	52	8	3	13
Mean	.45	.44	.46	.44	.47	.43	.43	.45
Renter-occupied housing units	**178 827**	**3 573**	**2 079**	**2 862**	**14 020**	**6 579**	**616**	**3 227**
0.50 or less	110 163	2 290	1 398	1 851	9 506	4 302	451	1 977
0.51 to 0.75	31 308	655	393	548	2 431	1 257	92	719
0.76 to 1.00	28 572	520	237	394	1 636	894	63	432
1.01 to 1.50	5 831	85	34	46	292	94	8	78
1.51 or more	2 953	23	17	23	155	32	2	21
Mean	.55	.50	.48	.50	.51	.50	.45	.52
Occupied housing units	**373 048**	**13 144**	**11 283**	**12 666**	**50 527**	**25 707**	**2 612**	**11 011**
HOUSEHOLDER 65 YEARS AND OVER								
Occupied housing units	**84 496**	**3 315**	**3 217**	**3 614**	**9 948**	**5 002**	**824**	**2 181**
1-person households	41 699	1 528	1 414	1 549	4 333	1 900	407	969
Mean number of persons per room	.34	.30	.31	.33	.31	.31	.29	.31
Units in structure:								
1, detached or attached	45 336	2 464	2 535	2 802	7 500	3 593	619	1 672
2 or more	36 940	553	334	436	2 169	1 340	155	367
Mobile home, trailer, or other	2 220	298	348	376	279	69	50	142
Specified owner	40 759	1 678	1 699	2 219	6 249	2 990	416	1 051
Mean value (dollars)	68 100	45 100	42 900	59 100	60 100	103 800	39 800	57 600
Specified renter	30 341	646	464	558	2 078	1 267	192	423
Mean contract rent (dollars)	361	209	185	213	289	425	184	243
With meals included in rent	1 186	1	1	–	18	2	2	3
Mean contract rent (dollars)	778	313	163	–	504	287	212	304
No meals included in rent	28 200	594	378	478	1 935	1 206	165	368
No cash rent	955	51	85	80	125	59	25	52

TIPSII [UPF] GH155 CENSUS90 72583600 06/22/92 5:25 PM MACHINE: C DATA:CENSUS90*H1TIPSDA55. 06/19/92 14:06:28 TAPE: NONE FRAME: 179
TSF:CENSUS90*92. 06/19/92 14:08:03 UTF:CENSUS90*93. 06/19/92 14:08:03 META:CENSUS90*H1TABLES55. 06/19/92 14:27:03

Table 50. **Utilization Characteristics: 1990** —Con.

[For definitions of terms and meanings of symbols, see text]

County	Polk County	Portage County	Price County	Racine County	Richland County	Rock County	Rusk County	St. Croix County
ROOMS								
All housing units	**18 562**	**22 910**	**9 052**	**66 945**	**7 325**	**54 840**	**7 904**	**18 519**
1 room	420	182	173	538	77	370	216	110
2 rooms	821	614	299	1 345	245	1 100	327	425
3 rooms	2 009	1 449	911	4 710	475	3 749	763	1 229
4 rooms	3 621	4 083	1 819	11 185	1 139	9 250	1 829	2 796
5 rooms	3 847	4 994	2 252	18 110	1 521	13 521	1 840	3 216
6 rooms	3 186	4 506	1 646	14 263	1 541	11 893	1 416	3 353
7 rooms	2 183	3 152	1 047	8 435	1 126	7 249	787	2 877
8 rooms	1 344	2 053	550	4 584	698	4 114	431	2 192
9 or more rooms	1 131	1 877	355	3 775	503	3 594	295	2 321
Median	5.1	5.5	5.1	5.4	5.6	5.5	4.9	5.9
Owner-occupied housing units	**10 165**	**14 984**	**4 822**	**43 555**	**4 742**	**35 611**	**4 269**	**13 212**
1 room	18	9	11	11	9	7	17	11
2 rooms	84	62	39	113	20	88	40	47
3 rooms	364	258	194	537	113	467	149	205
4 rooms	1 441	1 409	772	4 115	545	3 450	736	1 054
5 rooms	2 371	3 349	1 333	12 113	1 026	9 317	1 150	2 305
6 rooms	2 220	3 714	1 123	11 593	1 175	9 489	1 026	2 873
7 rooms	1 660	2 702	736	7 474	886	6 121	593	2 570
8 rooms	1 088	1 812	363	4 169	555	3 571	329	2 002
9 or more rooms	919	1 669	251	3 430	413	3 101	229	2 145
Median	5.9	6.1	5.6	5.9	6.1	6.0	5.5	6.5
Renter-occupied housing units	**2 891**	**6 322**	**1 232**	**20 181**	**1 851**	**16 641**	**1 424**	**4 426**
1 room	55	123	27	410	34	310	19	81
2 rooms	328	460	65	1 076	162	902	113	345
3 rooms	595	1 021	277	3 777	272	2 920	240	881
4 rooms	723	2 213	323	6 114	434	5 105	370	1 516
5 rooms	499	1 276	259	5 224	338	3 611	299	752
6 rooms	327	584	134	2 245	243	2 003	184	351
7 rooms	203	323	70	762	177	945	100	239
8 rooms	91	176	49	321	114	445	62	136
9 or more rooms	70	146	28	252	77	400	37	125
Median	4.1	4.2	4.3	4.3	4.6	4.3	4.4	4.1
DURATION OF VACANCY								
Vacant-for-sale-only housing units	**172**	**156**	**145**	**414**	**67**	**453**	**103**	**111**
Less than 2 months	26	31	8	98	2	91	13	28
2 up to 6 months	58	42	21	168	22	169	20	37
6 or more months	88	83	116	148	43	193	70	46
Vacant-for-rent housing units	**225**	**341**	**104**	**938**	**106**	**727**	**83**	**175**
Less than 2 months	108	159	40	340	26	312	18	97
2 up to 6 months	82	115	38	336	43	243	26	46
6 or more months	35	67	26	262	37	172	39	32
PERSONS IN UNIT								
Owner-occupied housing units	**10 165**	**14 984**	**4 822**	**43 555**	**4 742**	**35 611**	**4 269**	**13 212**
1 person	1 795	2 452	1 045	6 804	910	6 171	868	1 712
2 persons	3 796	4 833	1 751	14 756	1 805	12 784	1 596	4 118
3 persons	1 591	2 731	726	8 298	699	6 419	695	2 432
4 persons	1 755	2 944	767	8 320	728	6 348	625	2 957
5 persons	832	1 386	361	3 716	383	2 773	311	1 421
6 persons	284	425	119	1 114	157	791	118	428
7 or more persons	112	213	53	547	60	325	56	144
Median	2.37	2.58	2.28	2.53	2.31	2.41	2.29	2.82
Renter-occupied housing units	**2 891**	**6 322**	**1 232**	**20 181**	**1 851**	**16 641**	**1 424**	**4 426**
1 person	1 246	2 227	543	7 245	674	6 081	530	1 768
2 persons	713	1 951	299	5 260	474	4 420	345	1 251
3 persons	378	925	184	3 265	275	2 598	224	648
4 persons	304	710	125	2 532	234	2 042	184	465
5 persons	167	294	63	1 176	125	969	76	198
6 persons	63	132	12	416	47	334	47	72
7 or more persons	20	83	6	287	22	197	18	24
Median	1.78	1.98	1.74	2.04	2.03	2.01	2.03	1.86
PERSONS PER ROOM								
Owner-occupied housing units	**10 165**	**14 984**	**4 822**	**43 555**	**4 742**	**35 611**	**4 269**	**13 212**
0.50 or less	7 005	10 250	3 295	29 312	3 380	25 250	2 904	9 085
0.51 to 0.75	1 883	3 012	889	8 896	820	6 685	757	2 780
0.76 to 1.00	1 102	1 508	551	4 672	465	3 283	518	1 206
1.01 to 1.50	145	176	73	568	62	332	76	123
1.51 or more	30	38	14	107	15	61	14	18
Mean	.45	.45	.46	.46	.43	.44	.46	.45
Renter-occupied housing units	**2 891**	**6 322**	**1 232**	**20 181**	**1 851**	**16 641**	**1 424**	**4 426**
0.50 or less	1 889	3 974	843	12 049	1 180	10 479	879	2 935
0.51 to 0.75	517	1 269	205	3 982	364	3 303	305	851
0.76 to 1.00	397	880	158	3 277	251	2 365	190	545
1.01 to 1.50	70	146	20	606	49	383	36	76
1.51 or more	18	53	6	267	7	111	14	19
Mean	.50	.52	.47	.55	.50	.52	.52	.50
Occupied housing units	**13 056**	**21 306**	**6 054**	**63 736**	**6 593**	**52 252**	**5 693**	**17 638**
HOUSEHOLDER 65 YEARS AND OVER								
Occupied housing units	**3 504**	**4 264**	**1 968**	**13 462**	**1 974**	**11 452**	**1 795**	**3 127**
1-person households	1 538	1 933	908	5 887	884	5 417	794	1 487
Mean number of persons per room	.33	.31	.32	.33	.31	.31	.33	.31
Units in structure:								
1, detached or attached	2 508	3 316	1 609	9 562	1 495	8 365	1 416	2 048
2 or more	658	683	204	3 619	342	2 719	236	940
Mobile home, trailer, or other	338	265	155	281	137	368	143	139
Specified owner	1 559	2 381	920	8 138	936	6 800	824	1 355
Mean value (dollars)	54 700	54 100	40 700	65 100	39 900	50 600	37 500	67 400
Specified renter	757	772	280	3 216	397	2 914	304	952
Mean contract rent (dollars)	218	271	255	298	298	273	222	344
With meals included in rent	10	5	25	12	44	16	2	96
Mean contract rent (dollars)	369	197	765	477	939	555	594	709
No meals included in rent	696	685	221	3 026	310	2 773	254	814
No cash rent	51	82	34	178	43	125	48	42

TIPSII [UPF] GH155 CENSUS90 72583600 06/22/92 5:25 PM MACHINE: C DATA:CENSUS90*H1TIPSDA55. 06/19/92 14:06:28 TAPE: NONE FRAME: 180
TSF:CENSUS90*92. 06/19/92 14:08:03 UTF:CENSUS90*93. 06/19/92 14:08:03 META:CENSUS90*H1TABLES55. 06/19/92 14:27:03

Table 50. **Utilization Characteristics: 1990** —Con.

[For definitions of terms and meanings of symbols, see text]

County	Sauk County	Sawyer County	Shawano County	Sheboygan County	Taylor County	Trempealeau County	Vernon County	Vilas County
ROOMS								
All housing units	**20 439**	**13 025**	**16 737**	**40 695**	**7 710**	**10 097**	**10 830**	**20 225**
1 room	120	317	208	259	34	60	75	323
2 rooms	429	465	396	819	205	229	242	891
3 rooms	1 506	1 390	1 037	2 420	501	735	775	2 466
4 rooms	3 526	3 187	3 020	6 369	1 344	1 606	1 700	5 436
5 rooms	4 297	3 396	3 762	9 893	1 738	2 122	2 343	5 062
6 rooms	3 920	2 228	3 296	8 814	1 687	1 959	2 210	3 048
7 rooms	3 039	1 121	2 241	5 794	1 089	1 581	1 642	1 534
8 rooms	1 918	523	1 394	3 282	650	970	1 044	807
9 or more rooms	1 684	398	1 383	3 045	462	835	799	658
Median	5.6	4.8	5.5	5.6	5.5	5.7	5.6	4.7
Owner-occupied housing units	**12 805**	**4 169**	**10 614**	**27 116**	**5 277**	**6 933**	**7 408**	**5 779**
1 room	11	23	7	9	7	5	9	19
2 rooms	45	48	48	38	35	38	34	45
3 rooms	248	221	220	287	153	184	163	296
4 rooms	1 399	894	1 279	2 208	662	734	879	1 234
5 rooms	2 747	1 190	2 497	6 538	1 257	1 551	1 722	1 649
6 rooms	2 957	897	2 506	7 236	1 328	1 553	1 760	1 182
7 rooms	2 446	486	1 785	5 136	896	1 330	1 300	703
8 rooms	1 550	242	1 149	2 955	545	822	859	370
9 or more rooms	1 402	168	1 123	2 709	394	716	682	281
Median	6.2	5.3	6.0	6.1	5.9	6.1	6.0	5.3
Renter-occupied housing units	**4 898**	**1 400**	**3 161**	**11 476**	**1 415**	**2 562**	**2 317**	**1 515**
1 room	64	26	37	185	11	45	25	23
2 rooms	281	75	231	687	90	153	154	98
3 rooms	903	260	445	1 911	231	440	429	287
4 rooms	1 395	361	887	3 667	425	725	496	382
5 rooms	919	345	636	2 828	269	468	405	370
6 rooms	591	215	384	1 245	172	328	319	186
7 rooms	366	73	254	501	119	194	252	95
8 rooms	205	30	139	220	59	121	152	46
9 or more rooms	174	15	148	232	39	88	85	28
Median	4.4	4.4	4.5	4.3	4.4	4.4	4.6	4.4
DURATION OF VACANCY								
Vacant-for-sale-only housing units	**200**	**161**	**194**	**237**	**52**	**57**	**125**	**301**
Less than 2 months	31	10	16	40	6	6	10	8
2 up to 6 months	54	36	49	105	11	11	25	94
6 or more months	115	115	129	92	35	40	90	199
Vacant-for-rent housing units	**222**	**105**	**201**	**487**	**58**	**127**	**110**	**245**
Less than 2 months	70	18	48	235	21	53	24	49
2 up to 6 months	74	54	66	144	20	37	46	70
6 or more months	78	33	87	108	17	37	40	126
PERSONS IN UNIT								
Owner-occupied housing units	**12 805**	**4 169**	**10 614**	**27 116**	**5 277**	**6 933**	**7 408**	**5 779**
1 person	2 391	863	1 945	4 357	899	1 310	1 558	1 170
2 persons	4 553	1 842	3 909	9 631	1 729	2 383	2 706	2 779
3 persons	2 168	566	1 769	4 752	904	1 261	1 130	775
4 persons	2 176	537	1 720	5 135	919	1 183	1 163	662
5 persons	1 053	216	809	2 330	506	544	527	263
6 persons	322	98	289	658	207	164	203	85
7 or more persons	142	47	173	253	113	88	121	45
Median	2.38	2.16	2.36	2.46	2.51	2.40	2.29	2.12
Renter-occupied housing units	**4 898**	**1 400**	**3 161**	**11 476**	**1 415**	**2 562**	**2 317**	**1 515**
1 person	1 829	527	1 234	4 643	565	1 095	951	553
2 persons	1 369	301	826	3 209	391	692	573	407
3 persons	698	210	429	1 590	161	328	327	231
4 persons	580	185	365	1 186	157	230	245	160
5 persons	261	95	187	520	80	129	137	98
6 persons	120	47	72	161	39	55	53	45
7 or more persons	41	35	48	167	22	33	31	21
Median	1.95	2.07	1.92	1.84	1.86	1.77	1.86	2.00
PERSONS PER ROOM								
Owner-occupied housing units	**12 805**	**4 169**	**10 614**	**27 116**	**5 277**	**6 933**	**7 408**	**5 779**
0.50 or less	9 189	2 966	7 605	19 009	3 410	4 902	5 386	4 375
0.51 to 0.75	2 444	674	1 858	5 394	1 050	1 306	1 209	854
0.76 to 1.00	1 022	437	981	2 466	676	635	675	449
1.01 to 1.50	130	70	141	204	125	74	100	78
1.51 or more	20	22	29	43	16	16	38	23
Mean	.43	.46	.44	.44	.48	.43	.43	.43
Renter-occupied housing units	**4 898**	**1 400**	**3 161**	**11 476**	**1 415**	**2 562**	**2 317**	**1 515**
0.50 or less	3 213	821	2 162	7 747	964	1 822	1 621	944
0.51 to 0.75	951	254	518	1 999	247	408	401	271
0.76 to 1.00	594	251	388	1 380	167	271	250	238
1.01 to 1.50	110	67	75	209	27	46	34	51
1.51 or more	30	7	18	141	10	15	11	11
Mean	.49	.56	.48	.50	.49	.46	.47	.52
Occupied housing units	**17 703**	**5 569**	**13 775**	**38 592**	**6 692**	**9 495**	**9 725**	**7 294**
HOUSEHOLDER 65 YEARS AND OVER								
Occupied housing units	**4 740**	**1 773**	**4 170**	**9 507**	**1 793**	**2 879**	**3 125**	**2 534**
1-person households	2 157	758	1 809	4 374	742	1 391	1 504	975
Mean number of persons per room	.30	.34	.31	.31	.32	.30	.30	.34
Units in structure:								
1, detached or attached	3 503	1 464	3 277	6 358	1 414	2 121	2 399	2 052
2 or more	921	168	577	2 840	243	576	481	208
Mobile home, trailer, or other	316	141	316	309	136	182	245	274
Specified owner	2 550	948	2 223	5 244	759	1 439	1 470	1 545
Mean value (dollars)	53 500	53 600	48 000	59 400	39 600	39 200	41 200	70 400
Specified renter	988	312	724	2 424	293	693	590	345
Mean contract rent (dollars)	252	178	213	299	203	185	179	219
With meals included in rent	30	–	4	59	–	25	5	–
Mean contract rent (dollars)	696	–	713	885	–	452	385	–
No meals included in rent	845	263	620	2 242	254	591	515	291
No cash rent	113	49	100	123	39	77	70	54

TIPSII [UPF] GH155 CENSUS90 72583600 06/22/92 5:25 PM MACHINE: C DATA:CENSUS90*H1TIPSDA55. 06/19/92 14:06:28 TAPE: NONE FRAME: 181
TSF:CENSUS90*92. 06/19/92 14:08:03 UTF:CENSUS90*93. 06/19/92 14:08:03 META:CENSUS90*H1TABLES55. 06/19/92 14:27:03

Table 50. **Utilization Characteristics: 1990** —Con.

[For definitions of terms and meanings of symbols, see text]

County	Walworth County	Washburn County	Washington County	Waukesha County	Waupaca County	Waushara County	Winnebago County	Wood County
ROOMS								
All housing units	**36 937**	**9 829**	**34 382**	**110 452**	**20 141**	**12 246**	**56 123**	**28 839**
1 room	543	233	141	977	185	177	455	221
2 rooms	783	471	476	1 697	488	206	1 336	523
3 rooms	2 558	1 113	1 703	5 965	1 215	748	4 421	2 026
4 rooms	6 416	2 179	5 412	12 699	3 327	2 590	10 172	5 023
5 rooms	8 059	2 340	7 360	19 480	4 440	3 053	12 897	6 703
6 rooms	7 307	1 590	7 318	23 812	4 194	2 333	11 336	6 200
7 rooms	5 204	950	5 773	20 564	2 867	1 542	7 475	3 943
8 rooms	3 100	521	3 485	13 647	1 824	820	4 488	2 278
9 or more rooms	2 967	432	2 714	11 611	1 601	777	3 543	1 922
Median	5.5	4.9	5.8	6.1	5.6	5.3	5.4	5.5
Owner-occupied housing units	**18 467**	**4 162**	**24 383**	**81 927**	**12 961**	**6 116**	**35 423**	**20 127**
1 room	17	13	3	14	12	9	9	19
2 rooms	64	47	40	100	48	41	95	62
3 rooms	323	201	273	621	250	175	484	328
4 rooms	1 917	766	1 729	3 710	1 456	980	3 336	2 277
5 rooms	3 951	1 103	4 924	13 396	2 950	1 515	8 637	4 875
6 rooms	4 583	865	6 328	20 985	3 225	1 388	9 246	5 272
7 rooms	3 544	549	5 310	19 213	2 268	985	6 504	3 504
8 rooms	2 126	330	3 261	12 909	1 469	525	3 969	2 042
9 or more rooms	1 942	288	2 515	10 979	1 283	498	3 143	1 748
Median	6.1	5.5	6.3	6.6	6.0	5.7	6.1	6.0
Renter-occupied housing units	**9 153**	**1 294**	**8 594**	**24 063**	**4 076**	**1 500**	**17 793**	**7 346**
1 room	405	13	107	665	68	41	346	136
2 rooms	593	114	382	1 449	316	47	1 085	394
3 rooms	1 660	271	1 292	4 874	706	212	3 527	1 485
4 rooms	2 757	344	3 288	7 918	1 201	425	6 048	2 424
5 rooms	1 700	257	2 064	5 226	778	301	3 669	1 543
6 rooms	962	145	794	2 257	472	195	1 722	723
7 rooms	524	82	352	937	254	137	768	333
8 rooms	308	42	170	438	152	75	357	174
9 or more rooms	244	26	145	299	129	67	271	134
Median	4.2	4.2	4.3	4.1	4.3	4.6	4.2	4.2
DURATION OF VACANCY								
Vacant-for-sale-only housing units	**339**	**124**	**125**	**704**	**162**	**153**	**430**	**206**
Less than 2 months	53	20	36	210	27	10	70	31
2 up to 6 months	128	27	51	307	52	65	167	77
6 or more months	158	77	38	187	83	78	193	98
Vacant-for-rent housing units	**368**	**94**	**241**	**1 375**	**247**	**128**	**641**	**267**
Less than 2 months	125	25	113	753	94	21	308	140
2 up to 6 months	161	29	87	508	56	42	226	60
6 or more months	82	40	41	114	97	65	107	67
PERSONS IN UNIT								
Owner-occupied housing units	**18 467**	**4 162**	**24 383**	**81 927**	**12 961**	**6 116**	**35 423**	**20 127**
1 person	3 432	927	2 900	8 751	2 412	1 220	6 226	3 390
2 persons	6 643	1 628	7 663	26 601	4 657	2 561	12 939	6 854
3 persons	3 251	555	4 623	16 547	2 093	916	6 303	3 541
4 persons	3 070	602	5 490	18 773	2 124	849	6 530	3 799
5 persons	1 400	303	2 585	8 161	1 175	389	2 494	1 772
6 persons	476	107	817	2 220	368	126	687	566
7 or more persons	195	40	305	874	132	55	244	205
Median	2.37	2.21	2.85	2.84	2.37	2.22	2.39	2.47
Renter-occupied housing units	**9 153**	**1 294**	**8 594**	**24 063**	**4 076**	**1 500**	**17 793**	**7 346**
1 person	3 177	538	2 757	8 868	1 649	564	7 125	3 062
2 persons	2 613	337	2 742	7 759	1 111	379	5 289	2 038
3 persons	1 400	166	1 414	3 537	579	223	2 526	1 013
4 persons	1 164	150	1 085	2 427	446	185	1 763	717
5 persons	538	72	409	1 005	199	89	703	321
6 persons	164	19	127	315	64	32	234	111
7 or more persons	97	12	60	152	28	28	153	84
Median	2.04	1.82	2.06	1.91	1.85	1.99	1.83	1.80
PERSONS PER ROOM								
Owner-occupied housing units	**18 467**	**4 162**	**24 383**	**81 927**	**12 961**	**6 116**	**35 423**	**20 127**
0.50 or less	13 443	2 925	15 947	57 180	9 172	4 551	25 509	13 734
0.51 to 0.75	3 292	715	5 590	17 981	2 359	964	6 675	4 034
0.76 to 1.00	1 516	430	2 604	6 166	1 250	519	2 975	2 071
1.01 to 1.50	176	75	216	533	156	65	225	259
1.51 or more	40	17	26	67	24	17	39	29
Mean	.43	.45	.47	.44	.44	.43	.43	.46
Renter-occupied housing units	**9 153**	**1 294**	**8 594**	**24 063**	**4 076**	**1 500**	**17 793**	**7 346**
0.50 or less	5 334	860	5 341	15 443	2 788	965	11 995	4 992
0.51 to 0.75	1 826	233	1 794	4 684	732	288	3 266	1 241
0.76 to 1.00	1 593	163	1 257	3 296	462	188	2 120	900
1.01 to 1.50	275	31	167	461	76	45	295	155
1.51 or more	125	7	35	179	18	14	117	58
Mean	.54	.50	.53	.51	.48	.49	.50	.50
Occupied housing units	**27 620**	**5 456**	**32 977**	**105 990**	**17 037**	**7 616**	**53 216**	**27 473**
HOUSEHOLDER 65 YEARS AND OVER								
Occupied housing units	**6 716**	**1 739**	**6 009**	**17 959**	**4 788**	**2 458**	**11 754**	**6 716**
1-person households	3 063	807	2 477	7 023	2 244	1 049	5 662	3 107
Mean number of persons per room	.31	.33	.32	.32	.30	.31	.31	.32
Units in structure:								
1, detached or attached	4 967	1 349	3 974	12 925	3 738	1 948	8 305	5 004
2 or more	1 427	228	1 804	4 527	800	221	3 168	1 355
Mobile home, trailer, or other	322	162	231	507	250	289	281	357
Specified owner	3 887	846	2 996	11 217	2 664	1 241	6 943	3 824
Mean value (dollars)	77 500	48 900	78 700	97 800	49 500	47 600	60 500	47 100
Specified renter	1 532	325	1 481	4 275	944	342	2 944	1 558
Mean contract rent (dollars)	302	195	321	480	222	229	315	242
With meals included in rent	13	–	3	459	5	29	144	1
Mean contract rent (dollars)	598	–	404	914	640	593	788	1 250
No meals included in rent	1 412	284	1 387	3 645	839	250	2 628	1 429
No cash rent	107	41	91	171	100	63	172	128

TIPSII [UPF] GH155 CENSUS90 72583600 06/22/92 5:25 PM MACHINE: C DATA:CENSUS90*H1TIPSDA55. 06/19/92 14:06:28 TAPE: NONE FRAME: 182
TSF:CENSUS90*92. 06/19/92 14:08:03 UTF:CENSUS90*93. 06/19/92 14:08:03 META:CENSUS90*H1TABLES55. 06/19/92 14:27:03

Table 51. **Financial Characteristics: 1990**

[For definitions of terms and meanings of symbols, see text]

County	Adams County	Ashland County	Barron County	Bayfield County	Brown County	Buffalo County	Burnett County	Calumet County	Chippewa County	Clark County
VALUE										
Specified owner-occupied housing units	**2 629**	**2 847**	**7 072**	**2 155**	**39 921**	**2 270**	**2 132**	**7 033**	**9 682**	**4 666**
Less than $20,000	140	362	333	178	234	183	204	56	522	593
$20,000 to $29,999	343	579	857	335	936	358	302	244	1 130	931
$30,000 to $39,999	501	668	1 339	346	3 332	453	373	697	1 814	1 153
$40,000 to $49,999	503	539	1 418	432	6 088	457	386	1 036	2 070	827
$50,000 to $59,999	376	287	1 178	292	7 614	323	299	1 221	1 550	549
$60,000 to $69,999	272	157	796	209	7 240	220	227	1 343	1 029	336
$70,000 to $79,999	192	98	463	136	5 033	146	139	903	601	141
$80,000 to $89,999	114	52	259	67	2 860	50	78	479	340	65
$90,000 to $99,999	70	36	146	51	1 929	32	36	293	192	23
$100,000 to $124,999	64	41	165	54	2 198	23	66	336	237	24
$125,000 to $149,999	27	18	72	30	1 151	14	12	175	99	10
$150,000 to $174,999	10	4	23	11	550	6	4	121	39	6
$175,000 to $199,999	4	3	9	4	271	1	4	50	20	5
$200,000 to $249,999	12	2	9	6	247	2	1	47	16	2
$250,000 to $299,999	–	1	4	3	108	2	1	25	13	1
$300,000 to $399,999	–	–	–	–	86	–	–	6	6	–
$400,000 to $499,999	1	–	–	–	21	–	–	1	2	–
$500,000 or more	–	–	1	1	23	–	–	–	2	–
Median (dollars)	46 500	37 300	47 000	44 700	62 400	43 000	44 600	61 900	46 500	36 900
Mean (dollars)	51 800	41 100	51 100	50 200	70 000	46 200	48 500	68 200	51 400	39 900
Specified vacant-for-sale-only housing units	**93**	**66**	**132**	**73**	**305**	**33**	**90**	**80**	**138**	**83**
Less than $20,000	18	19	16	18	5	8	12	4	36	36
$20,000 to $39,999	40	27	44	27	77	14	26	11	53	30
$40,000 to $59,999	20	18	42	11	106	10	25	17	31	12
$60,000 to $79,999	12	2	18	10	42	1	15	15	7	3
$80,000 to $99,999	3	–	8	3	29	–	5	12	5	1
$100,000 to $149,999	–	–	3	3	33	–	7	7	4	1
$150,000 to $199,999	–	–	–	1	7	–	–	8	2	–
$200,000 to $249,999	–	–	–	–	5	–	–	4	–	–
$250,000 to $299,999	–	–	1	–	–	–	–	1	–	–
$300,000 or more	–	–	–	–	1	–	–	1	–	–
Median (dollars)	33 700	27 500	42 700	31 900	51 600	28 200	45 600	68 000	32 200	23 900
Mean (dollars)	37 500	30 800	47 500	41 600	66 600	31 600	49 400	87 600	38 500	28 200
Owner-occupied mobile homes or trailers	**1 015**	**397**	**1 059**	**436**	**1 346**	**292**	**444**	**504**	**934**	**731**
Median (dollars)	23 900	12 300	13 100	18 600	17 100	10 500	17 500	14 400	12 100	12 600
Mean (dollars)	27 200	17 300	17 900	22 500	20 200	17 900	21 500	18 600	18 700	20 200
CONTRACT RENT										
Specified renter-occupied housing units	**934**	**1 736**	**3 592**	**966**	**24 483**	**1 006**	**807**	**2 337**	**4 445**	**1 879**
Less than $100	33	126	141	87	402	45	102	98	179	117
$100 to $149	94	262	361	140	1 043	164	101	172	456	303
$150 to $199	123	300	473	172	1 253	229	132	274	751	473
$200 to $249	225	333	749	192	2 468	232	155	355	754	441
$250 to $299	138	309	804	133	4 586	150	110	309	820	218
$300 to $349	145	180	466	71	4 710	48	67	408	616	80
$350 to $399	40	65	181	29	4 538	19	17	362	353	18
$400 to $449	11	24	54	7	2 191	6	4	140	162	8
$450 to $499	3	6	15	9	1 480	–	3	45	56	4
$500 to $549	4	–	25	1	608	3	7	33	20	5
$550 to $599	–	1	26	1	321	–	1	12	32	–
$600 to $649	1	1	14	1	202	–	1	6	7	1
$650 to $699	–	–	23	–	84	–	–	3	3	1
$700 to $749	2	–	–	–	32	–	–	1	2	–
$750 to $999	–	–	3	–	39	1	1	2	7	1
$1,000 or more	–	1	1	–	40	1	–	4	1	3
No cash rent	115	128	256	123	486	108	106	113	226	206
Median (dollars)	235	216	246	205	323	202	204	278	248	193
Mean (dollars)	238	218	248	206	327	206	203	281	252	198
Specified vacant-for-rent housing units	**55**	**160**	**215**	**213**	**1 046**	**62**	**62**	**77**	**186**	**110**
Less than $100	1	5	3	17	13	5	9	3	7	8
$100 to $199	11	61	51	99	76	30	32	10	62	59
$200 to $299	30	74	100	80	326	23	14	33	76	39
$300 to $399	13	14	32	17	386	2	3	25	25	4
$400 to $499	–	2	5	–	170	2	1	3	12	–
$500 to $599	–	3	4	–	41	–	1	1	3	–
$600 to $749	–	1	5	–	32	–	1	–	1	–
$750 to $999	–	–	3	–	2	–	1	–	–	–
$1,000 or more	–	–	12	–	–	–	–	2	–	–
Median (dollars)	241	214	253	187	323	193	179	265	222	174
Mean (dollars)	238	224	323	188	335	206	202	298	241	186
MEALS INCLUDED IN RENT										
Specified renter-occupied housing units	**934**	**1 736**	**3 592**	**966**	**24 483**	**1 006**	**807**	**2 337**	**4 445**	**1 879**
With meals included in rent	–	1	57	9	83	2	1	8	26	6
Mean (dollars)	–	50	628	164	633	519	113	194	502	363
No meals included in rent	819	1 607	3 279	834	23 914	896	700	2 216	4 193	1 667
No cash rent	115	128	256	123	486	108	106	113	226	206

TIPSII [UPF] GH155 CENSUS90 72583600 06/22/92 5:25 PM MACHINE: C DATA:CENSUS90*H1TIPSDA55. 06/19/92 14:06:28 TAPE: NONE FRAME: 183
TSF:CENSUS90*92. 06/19/92 14:08:03 UTF:CENSUS90*93. 06/19/92 14:08:03 META:CENSUS90*H1TABLES55. 06/19/92 14:27:03

Table 51. **Financial Characteristics: 1990**—Con.

[For definitions of terms and meanings of symbols, see text]

County	Columbia County	Crawford County	Dane County	Dodge County	Door County	Douglas County	Dunn County	Eau Claire County	Florence County	Fond du Lac County
VALUE										
Specified owner-occupied housing units	**8 617**	**2 514**	**65 982**	**14 313**	**4 860**	**7 673**	**4 592**	**15 395**	**804**	**18 238**
Less than $20,000	137	244	136	187	43	873	246	366	88	206
$20,000 to $29,999	471	390	363	690	130	1 476	499	1 132	129	847
$30,000 to $39,999	1 170	473	1 427	2 008	370	1 704	757	2 321	119	2 613
$40,000 to $49,999	1 610	485	3 829	2 945	618	1 337	875	2 940	126	3 571
$50,000 to $59,999	1 624	368	7 380	2 767	789	870	752	2 703	107	3 122
$60,000 to $69,999	1 327	250	10 885	2 193	778	557	569	2 040	68	2 716
$70,000 to $79,999	863	134	11 789	1 539	609	336	368	1 331	66	1 940
$80,000 to $89,999	491	68	8 416	828	416	156	195	784	40	1 144
$90,000 to $99,999	323	39	5 922	459	271	118	106	523	11	673
$100,000 to $124,999	331	39	7 068	422	322	121	130	587	24	722
$125,000 to $149,999	140	11	3 794	149	175	57	55	317	15	331
$150,000 to $174,999	59	10	1 926	61	129	27	19	145	5	149
$175,000 to $199,999	37	2	990	18	59	15	9	86	2	80
$200,000 to $249,999	22	1	999	25	77	21	7	69	1	75
$250,000 to $299,999	9	–	495	14	27	2	2	32	2	37
$300,000 to $399,999	3	–	336	6	36	3	1	14	1	9
$400,000 to $499,999	–	–	116	2	6	–	1	3	–	2
$500,000 or more	–	–	111	–	5	–	1	2	–	1
Median (dollars)	55 500	42 900	77 400	54 300	66 100	38 700	49 000	53 000	45 400	55 300
Mean (dollars)	60 500	45 900	89 800	58 700	78 300	43 900	53 300	60 100	50 900	61 900
Specified vacant-for-sale-only housing units	**124**	**51**	**495**	**119**	**155**	**90**	**39**	**142**	**15**	**134**
Less than $20,000	7	10	7	8	7	18	3	12	2	14
$20,000 to $39,999	34	25	18	45	26	42	19	47	6	50
$40,000 to $59,999	42	13	80	43	32	18	8	38	4	37
$60,000 to $79,999	21	2	92	16	30	6	6	17	–	18
$80,000 to $99,999	14	–	87	5	27	3	3	13	2	10
$100,000 to $149,999	3	1	129	2	18	2	–	9	1	4
$150,000 to $199,999	2	–	49	–	7	1	–	5	–	1
$200,000 to $249,999	–	–	15	–	4	–	–	1	–	–
$250,000 to $299,999	1	–	8	–	1	–	–	–	–	–
$300,000 or more	–	–	10	–	3	–	–	–	–	–
Median (dollars)	50 000	31 100	90 600	42 500	67 500	35 300	33 500	45 400	39 200	41 200
Mean (dollars)	55 200	34 000	106 800	45 700	83 300	39 200	42 000	55 700	45 600	46 700
Owner-occupied mobile homes or trailers	**625**	**582**	**1 740**	**1 039**	**688**	**932**	**1 047**	**1 302**	**202**	**1 304**
Median (dollars)	15 100	11 500	11 900	16 300	17 300	12 600	12 600	11 100	18 700	15 600
Mean (dollars)	21 900	19 000	16 700	22 500	23 200	17 000	18 900	17 300	24 400	20 400
CONTRACT RENT										
Specified renter-occupied housing units	**3 987**	**1 260**	**62 554**	**6 505**	**2 014**	**4 750**	**3 532**	**10 794**	**271**	**8 654**
Less than $100	152	71	914	110	98	218	118	268	11	240
$100 to $149	275	157	1 486	428	145	659	357	814	49	610
$150 to $199	348	260	1 510	540	195	681	404	1 180	33	711
$200 to $249	634	264	2 427	1 023	331	946	520	1 520	61	1 164
$250 to $299	800	225	4 056	1 210	358	898	663	2 185	41	1 464
$300 to $349	637	97	6 088	1 073	321	614	453	1 798	23	1 501
$350 to $399	536	57	9 489	813	140	310	305	1 067	12	1 304
$400 to $449	210	12	10 771	577	88	106	159	662	3	752
$450 to $499	102	5	8 782	244	35	40	104	407	4	327
$500 to $549	42	2	5 254	57	33	36	49	214	2	142
$550 to $599	9	–	3 500	21	9	11	26	150	–	27
$600 to $649	6	1	2 523	12	14	4	45	101	–	16
$650 to $699	1	–	1 494	5	5	4	25	56	1	11
$700 to $749	5	–	756	4	3	2	23	25	–	3
$750 to $999	3	–	1 825	6	20	1	72	68	–	5
$1,000 or more	–	–	759	7	9	2	11	23	1	6
No cash rent	227	109	920	375	210	218	198	256	30	371
Median (dollars)	275	216	420	289	267	237	269	286	219	298
Mean (dollars)	278	219	437	293	280	240	293	297	228	296
Specified vacant-for-rent housing units	**258**	**114**	**2 417**	**334**	**279**	**305**	**237**	**412**	**17**	**439**
Less than $100	10	4	11	3	12	10	10	7	1	6
$100 to $199	54	38	75	71	61	95	73	66	5	51
$200 to $299	89	66	211	111	91	129	94	180	9	108
$300 to $399	73	6	609	65	47	58	51	106	1	164
$400 to $499	29	–	824	63	13	8	5	23	1	95
$500 to $599	1	–	401	8	4	5	3	28	–	14
$600 to $749	1	–	190	12	16	–	1	2	–	1
$750 to $999	1	–	84	–	15	–	–	–	–	–
$1,000 or more	–	–	12	1	20	–	–	–	–	–
Median (dollars)	265	213	438	282	268	229	247	279	238	326
Mean (dollars)	280	212	451	311	376	239	240	290	227	324
MEALS INCLUDED IN RENT										
Specified renter-occupied housing units	**3 987**	**1 260**	**62 554**	**6 505**	**2 014**	**4 750**	**3 532**	**10 794**	**271**	**8 654**
With meals included in rent	6	5	505	21	30	8	12	34	–	21
Mean (dollars)	271	218	696	433	727	397	448	449	–	328
No meals included in rent	3 754	1 146	61 129	6 109	1 774	4 524	3 322	10 504	241	8 262
No cash rent	227	109	920	375	210	218	198	256	30	371

TIPSII [UPF] GH155 CENSUS90 72583600 06/22/92 5:25 PM MACHINE: C DATA:CENSUS90*H1TIPSDA55. 06/19/92 14:06:28 TAPE: NONE FRAME: 184
TSF:CENSUS90*92. 06/19/92 14:08:03 UTF:CENSUS90*93. 06/19/92 14:08:03 META:CENSUS90*H1TABLES55. 06/19/92 14:27:03

Table 51. **Financial Characteristics: 1990**—Con.

[For definitions of terms and meanings of symbols, see text]

County	Forest County	Grant County	Green County	Green Lake County	Iowa County	Iron County	Jackson County	Jefferson County	Juneau County	Kenosha County
VALUE										
Specified owner-occupied housing units	**1 636**	**8 182**	**5 620**	**3 879**	**3 445**	**1 447**	**2 430**	**12 294**	**3 378**	**26 612**
Less than $20,000	210	615	97	119	227	378	243	71	259	134
$20,000 to $29,999	321	1 190	303	430	444	323	467	282	591	501
$30,000 to $39,999	344	1 654	820	784	652	270	522	1 162	791	1 905
$40,000 to $49,999	293	1 684	1 170	720	646	157	456	2 236	663	3 833
$50,000 to $59,999	209	1 278	1 177	563	546	121	350	2 447	429	4 779
$60,000 to $69,999	138	773	869	440	411	66	183	2 161	294	4 664
$70,000 to $79,999	47	422	491	281	259	54	86	1 485	157	2 968
$80,000 to $89,999	27	243	242	141	99	32	42	915	75	2 013
$90,000 to $99,999	15	127	140	90	63	21	30	524	39	1 519
$100,000 to $124,999	15	120	186	122	53	17	30	557	42	1 960
$125,000 to $149,999	10	50	72	55	23	2	12	226	18	1 116
$150,000 to $174,999	4	12	21	37	13	3	8	101	8	560
$175,000 to $199,999	1	3	14	25	4	–	–	59	5	249
$200,000 to $249,999	1	5	12	27	2	1	1	39	4	230
$250,000 to $299,999	1	3	3	15	1	1	–	16	–	87
$300,000 to $399,999	–	3	3	17	–	–	–	9	1	64
$400,000 to $499,999	–	–	–	5	1	1	–	–	–	18
$500,000 or more	–	–	–	8	1	–	–	4	2	12
Median (dollars)	38 400	43 600	53 100	48 400	45 900	30 800	39 600	59 800	40 700	64 400
Mean (dollars)	41 600	46 800	57 600	59 000	49 500	36 500	42 800	65 300	45 000	74 500
Specified vacant-for-sale-only housing units	**60**	**107**	**47**	**90**	**29**	**71**	**39**	**90**	**77**	**239**
Less than $20,000	11	27	4	8	5	39	13	1	10	8
$20,000 to $39,999	24	46	13	30	5	17	17	13	35	32
$40,000 to $59,999	17	22	18	22	13	9	7	33	22	76
$60,000 to $79,999	3	11	9	13	4	2	2	27	5	47
$80,000 to $99,999	1	1	1	5	1	2	–	7	4	33
$100,000 to $149,999	4	–	2	5	–	1	–	6	1	26
$150,000 to $199,999	–	–	–	3	1	1	–	1	–	10
$200,000 to $249,999	–	–	–	2	–	–	–	2	–	5
$250,000 to $299,999	–	–	–	2	–	–	–	–	–	2
$300,000 or more	–	–	–	–	–	–	–	–	–	–
Median (dollars)	36 900	32 100	44 600	45 800	43 800	18 300	30 400	59 000	35 400	62 900
Mean (dollars)	40 500	34 200	47 700	61 900	48 000	29 200	29 800	65 200	39 900	74 600
Owner-occupied mobile homes or trailers	**313**	**860**	**451**	**315**	**295**	**119**	**644**	**1 300**	**1 186**	**1 485**
Median (dollars)	18 100	10 400	11 300	15 200	14 200	16 500	14 600	14 900	19 300	16 300
Mean (dollars)	22 500	17 100	18 200	26 100	21 400	21 700	18 800	19 600	23 900	20 100
CONTRACT RENT										
Specified renter-occupied housing units	**688**	**4 434**	**2 900**	**1 539**	**1 531**	**496**	**1 414**	**6 501**	**1 729**	**14 273**
Less than $100	70	251	67	78	99	50	119	224	95	306
$100 to $149	128	500	203	157	160	126	206	376	235	577
$150 to $199	139	813	245	281	228	131	302	430	272	694
$200 to $249	140	920	542	297	295	94	289	688	395	1 154
$250 to $299	84	641	659	278	260	27	202	1 165	302	1 870
$300 to $349	17	496	553	186	154	27	71	1 218	171	2 493
$350 to $399	1	254	256	81	88	5	33	1 060	87	2 384
$400 to $449	–	134	110	21	46	1	35	574	21	1 922
$450 to $499	1	46	59	8	29	–	11	220	4	1 300
$500 to $549	1	31	12	9	18	1	10	104	1	592
$550 to $599	–	7	2	2	2	–	1	46	1	229
$600 to $649	–	10	2	2	3	–	1	18	2	136
$650 to $699	–	1	1	–	1	–	–	16	1	82
$700 to $749	1	4	2	–	–	–	3	9	1	46
$750 to $999	–	5	3	–	–	–	–	8	2	36
$1,000 or more	–	5	8	6	2	–	–	2	1	48
No cash rent	106	316	176	133	146	34	131	343	138	404
Median (dollars)	181	224	273	229	232	169	202	307	223	346
Mean (dollars)	182	237	275	237	241	176	210	304	225	347
Specified vacant-for-rent housing units	**82**	**355**	**105**	**60**	**76**	**330**	**87**	**218**	**181**	**767**
Less than $100	7	61	5	2	4	25	14	4	12	6
$100 to $199	40	128	20	10	17	195	32	21	50	35
$200 to $299	31	106	45	29	39	69	39	61	93	136
$300 to $399	4	49	27	12	12	39	2	77	25	278
$400 to $499	–	6	6	5	3	–	–	37	1	237
$500 to $599	–	2	–	1	1	2	–	14	–	47
$600 to $749	–	1	1	–	–	–	–	4	–	22
$750 to $999	–	–	–	–	–	–	–	–	–	1
$1,000 or more	–	2	1	1	–	–	–	–	–	5
Median (dollars)	179	193	261	247	264	172	191	321	233	370
Mean (dollars)	186	202	271	280	249	190	180	326	230	377
MEALS INCLUDED IN RENT										
Specified renter-occupied housing units	**688**	**4 434**	**2 900**	**1 539**	**1 531**	**496**	**1 414**	**6 501**	**1 729**	**14 273**
With meals included in rent	4	7	12	2	3	1	27	17	5	65
Mean (dollars)	182	477	588	732	189	513	419	327	312	577
No meals included in rent	578	4 111	2 712	1 404	1 382	461	1 256	6 141	1 586	13 804
No cash rent	106	316	176	133	146	34	131	343	138	404

TIPSII [UPF] GH155 CENSUS90 72583600 06/22/92 5:25 PM MACHINE: C DATA:CENSUS90*H1TIPSDA55. 06/19/92 14:06:28 TAPE: NONE FRAME: 185
TSF:CENSUS90*92. 06/19/92 14:08:03 UTF:CENSUS90*93. 06/19/92 14:08:03 META:CENSUS90*H1TABLES55. 06/19/92 14:27:03

Table 51. **Financial Characteristics: 1990**—Con.

[For definitions of terms and meanings of symbols, see text]

County	Kewaunee County	La Crosse County	Lafayette County	Langlade County	Lincoln County	Manitowoc County	Marathon County	Marinette County	Marquette County	Menominee County
VALUE										
Specified owner-occupied housing units	**3 413**	**18 004**	**2 696**	**3 888**	**4 920**	**16 671**	**22 461**	**7 691**	**2 217**	**509**
Less than $20,000	92	165	282	341	293	252	329	551	113	56
$20,000 to $29,999	341	698	492	872	793	1 239	1 230	1 368	302	53
$30,000 to $39,999	620	1 742	610	950	1 051	3 203	3 135	1 717	439	69
$40,000 to $49,999	654	3 061	496	665	936	3 821	4 474	1 348	452	87
$50,000 to $59,999	566	3 990	332	428	684	2 891	4 311	1 014	332	75
$60,000 to $69,999	475	3 113	230	281	515	2 105	3 426	706	261	77
$70,000 to $79,999	291	1 773	132	169	283	1 306	2 050	395	131	35
$80,000 to $89,999	155	1 086	54	66	148	643	1 182	247	60	23
$90,000 to $99,999	87	665	29	34	90	387	641	108	29	6
$100,000 to $124,999	81	808	25	59	73	472	802	137	39	21
$125,000 to $149,999	27	406	10	12	29	169	389	57	30	5
$150,000 to $174,999	17	233	1	6	13	87	212	19	12	1
$175,000 to $199,999	2	118	1	3	6	32	107	6	6	–
$200,000 to $249,999	3	88	–	1	3	45	92	10	7	1
$250,000 to $299,999	1	28	–	1	2	6	48	5	1	–
$300,000 to $399,999	–	15	1	–	1	6	25	2	1	–
$400,000 to $499,999	–	10	–	–	–	3	6	–	2	–
$500,000 or more	1	5	1	–	–	4	2	1	–	–
Median (dollars)	50 000	58 200	39 400	37 600	43 200	49 500	54 300	41 400	45 600	48 600
Mean (dollars)	53 800	65 300	42 900	42 000	47 400	55 000	60 800	46 500	50 600	50 900
Specified vacant-for-sale-only housing units	**32**	**227**	**40**	**93**	**80**	**152**	**200**	**211**	**74**	**4**
Less than $20,000	4	6	9	33	16	14	15	52	7	–
$20,000 to $39,999	13	58	21	32	32	79	49	102	29	–
$40,000 to $59,999	13	77	7	17	18	39	52	32	24	–
$60,000 to $79,999	2	36	2	9	9	10	40	17	10	4
$80,000 to $99,999	–	25	1	1	4	5	13	4	3	–
$100,000 to $149,999	–	20	–	1	–	3	22	4	1	–
$150,000 to $199,999	–	4	–	–	–	2	8	–	–	–
$200,000 to $249,999	–	1	–	–	1	–	1	–	–	–
$250,000 to $299,999	–	–	–	–	–	–	–	–	–	–
$300,000 or more	–	–	–	–	–	–	–	–	–	–
Median (dollars)	37 500	52 000	31 000	27 500	35 600	35 300	51 300	28 800	40 600	63 300
Mean (dollars)	38 100	60 400	33 400	32 200	41 600	41 300	62 700	34 100	43 300	66 300
Owner-occupied mobile homes or trailers	**433**	**1 990**	**276**	**483**	**735**	**1 101**	**1 658**	**1 368**	**540**	**142**
Median (dollars)	18 600	12 900	10 000–	17 900	15 500	16 900	12 900	20 700	22 300	10 000–
Mean (dollars)	26 000	16 700	14 500	20 700	19 800	22 200	17 000	23 800	26 100	15 700
CONTRACT RENT										
Specified renter-occupied housing units	**1 137**	**13 331**	**1 094**	**1 535**	**2 222**	**7 518**	**9 853**	**3 195**	**749**	**377**
Less than $100	70	240	53	46	66	247	251	199	29	178
$100 to $149	136	892	132	190	279	768	546	382	74	67
$150 to $199	275	1 160	231	259	471	1 442	743	596	136	60
$200 to $249	264	2 098	259	368	514	1 792	1 305	688	152	29
$250 to $299	151	2 619	173	310	405	1 287	1 866	572	147	13
$300 to $349	67	2 052	79	122	201	851	1 816	305	66	11
$350 to $399	16	1 762	26	63	92	361	1 368	105	35	3
$400 to $449	13	761	10	13	41	215	571	35	5	2
$450 to $499	2	435	1	13	13	107	430	16	2	–
$500 to $549	2	254	1	4	5	50	235	8	–	–
$550 to $599	1	187	–	2	–	15	138	1	1	–
$600 to $649	1	165	–	–	–	20	106	2	–	–
$650 to $699	–	92	1	2	–	6	47	2	–	–
$700 to $749	2	88	–	–	3	4	22	4	–	–
$750 to $999	2	154	1	2	2	7	22	5	–	–
$1,000 or more	2	42	–	–	–	5	4	3	–	–
No cash rent	133	330	127	141	130	341	383	272	102	14
Median (dollars)	203	290	211	227	223	231	301	217	224	103
Mean (dollars)	211	310	214	230	229	242	307	223	226	122
Specified vacant-for-rent housing units	**81**	**603**	**92**	**85**	**104**	**403**	**478**	**308**	**46**	**20**
Less than $100	9	6	3	5	1	16	11	10	5	6
$100 to $199	30	88	32	22	31	113	60	119	15	10
$200 to $299	36	224	50	43	50	194	157	133	23	3
$300 to $399	3	183	6	7	20	62	120	38	3	1
$400 to $499	1	41	1	2	2	14	34	3	–	–
$500 to $599	–	22	–	5	–	1	44	1	–	–
$600 to $749	1	23	–	–	–	2	52	4	–	–
$750 to $999	1	12	–	–	–	–	–	–	–	–
$1,000 or more	–	4	–	1	–	1	–	–	–	–
Median (dollars)	202	293	211	226	231	225	306	212	225	138
Mean (dollars)	209	324	216	249	241	240	340	226	208	140
MEALS INCLUDED IN RENT										
Specified renter-occupied housing units	**1 137**	**13 331**	**1 094**	**1 535**	**2 222**	**7 518**	**9 853**	**3 195**	**749**	**377**
With meals included in rent	8	134	5	3	7	74	32	4	3	2
Mean (dollars)	523	741	248	180	372	525	379	238	254	137
No meals included in rent	996	12 867	962	1 391	2 085	7 103	9 438	2 919	644	361
No cash rent	133	330	127	141	130	341	383	272	102	14

TIPSII [UPF] GH155 CENSUS90 72583600 06/22/92 5:25 PM MACHINE: C DATA:CENSUS90*H1TIPSDA55. 06/19/92 14:06:28 TAPE: NONE FRAME: 186
TSF:CENSUS90*92. 06/19/92 14:08:03 UTF:CENSUS90*93. 06/19/92 14:08:03 META:CENSUS90*H1TABLES55. 06/19/92 14:27:03

Table 51. **Financial Characteristics: 1990**—Con.

[For definitions of terms and meanings of symbols, see text]

County	Milwaukee County	Monroe County	Oconto County	Oneida County	Outagamie County	Ozaukee County	Pepin County	Pierce County
VALUE								
Specified owner-occupied housing units	**152 450**	**5 845**	**5 400**	**7 069**	**30 046**	**16 411**	**1 227**	**4 733**
Less than $20,000	1 948	271	364	238	171	23	97	96
$20,000 to $29,999	5 201	651	902	582	605	20	214	237
$30,000 to $39,999	12 273	1 018	1 112	1 085	2 185	69	285	378
$40,000 to $49,999	18 433	1 140	944	1 292	4 367	244	249	576
$50,000 to $59,999	25 448	1 157	695	1 146	5 485	648	184	668
$60,000 to $69,999	25 587	758	557	833	5 411	1 377	97	747
$70,000 to $79,999	19 586	393	336	582	3 950	2 033	49	707
$80,000 to $89,999	12 037	205	193	386	2 482	1 931	17	455
$90,000 to $99,999	8 843	78	101	221	1 764	1 800	10	283
$100,000 to $124,999	10 599	98	118	305	1 780	2 888	12	319
$125,000 to $149,999	5 523	36	42	161	887	1 972	6	128
$150,000 to $174,999	2 553	18	12	100	443	1 041	3	70
$175,000 to $199,999	1 353	8	8	48	199	680	2	30
$200,000 to $249,999	1 258	9	11	49	192	689	1	25
$250,000 to $299,999	668	2	–	19	61	436	–	6
$300,000 to $399,999	583	3	2	11	46	388	–	5
$400,000 to $499,999	249	–	3	3	13	121	–	1
$500,000 or more	308	–	–	8	5	51	1	2
Median (dollars)	64 900	48 600	43 200	52 600	63 900	100 500	40 700	65 600
Mean (dollars)	74 800	51 000	48 400	61 700	71 100	122 900	44 200	70 000
Specified vacant-for-sale-only housing units	**1 091**	**63**	**91**	**161**	**211**	**110**	**19**	**50**
Less than $20,000	42	7	7	12	2	–	4	8
$20,000 to $39,999	301	18	46	53	30	1	6	13
$40,000 to $59,999	339	23	25	47	68	8	5	14
$60,000 to $79,999	190	7	7	22	32	12	3	8
$80,000 to $99,999	97	5	4	11	26	15	–	4
$100,000 to $149,999	83	2	2	8	32	27	1	2
$150,000 to $199,999	19	1	–	2	12	19	–	1
$200,000 to $249,999	5	–	–	2	7	10	–	–
$250,000 to $299,999	10	–	–	1	2	8	–	–
$300,000 or more	5	–	–	3	–	10	–	–
Median (dollars)	51 500	43 000	34 500	43 900	63 400	134 600	37 500	46 300
Mean (dollars)	62 300	48 500	40 500	59 800	80 500	161 400	41 100	51 300
Owner-occupied mobile homes or trailers	**1 485**	**1 033**	**1 212**	**952**	**1 202**	**88**	**140**	**708**
Median (dollars)	15 700	14 600	20 100	21 300	17 600	19 100	14 000	15 700
Mean (dollars)	20 200	20 200	24 600	24 600	22 100	32 700	18 800	23 800
CONTRACT RENT								
Specified renter-occupied housing units	**177 644**	**3 089**	**1 784**	**2 664**	**13 623**	**6 324**	**505**	**2 868**
Less than $100	3 247	176	85	93	166	81	35	71
$100 to $149	7 632	312	220	242	485	130	75	141
$150 to $199	7 544	406	364	284	735	156	111	193
$200 to $249	12 583	547	384	502	1 282	245	98	307
$250 to $299	22 803	583	306	614	2 448	362	83	420
$300 to $349	25 979	410	150	432	2 825	632	45	372
$350 to $399	28 416	280	57	175	2 498	822	7	444
$400 to $449	21 515	86	13	67	1 420	1 008	–	289
$450 to $499	16 303	51	4	17	638	616	–	247
$500 to $549	9 679	32	4	12	302	661	–	81
$550 to $599	6 936	8	3	1	191	683	–	78
$600 to $649	4 182	5	3	3	130	394	–	37
$650 to $699	2 550	1	–	2	75	106	1	11
$700 to $749	1 591	2	–	–	27	90	–	17
$750 to $999	2 865	1	–	1	31	101	–	20
$1,000 or more	775	–	1	2	18	32	1	1
No cash rent	3 044	189	190	217	352	205	49	139
Median (dollars)	362	251	214	258	327	428	204	327
Mean (dollars)	375	251	219	254	331	439	207	335
Specified vacant-for-rent housing units	**8 725**	**218**	**165**	**326**	**350**	**166**	**26**	**100**
Less than $100	96	10	8	15	4	1	2	4
$100 to $199	608	59	48	94	29	4	13	15
$200 to $299	2 101	89	92	137	101	17	7	32
$300 to $399	2 458	48	13	56	100	30	4	16
$400 to $499	1 325	9	2	12	66	34	–	28
$500 to $599	746	3	2	5	15	53	–	3
$600 to $749	773	–	–	–	32	24	–	1
$750 to $999	475	–	–	1	1	3	–	1
$1,000 or more	143	–	–	6	2	–	–	–
Median (dollars)	357	230	226	226	333	494	183	297
Mean (dollars)	413	248	222	255	360	468	187	320
MEALS INCLUDED IN RENT								
Specified renter-occupied housing units	**177 644**	**3 089**	**1 784**	**2 664**	**13 623**	**6 324**	**505**	**2 868**
With meals included in rent	1 657	8	3	3	40	9	4	8
Mean (dollars)	657	285	271	221	445	510	194	417
No meals included in rent	172 943	2 892	1 591	2 444	13 231	6 110	452	2 721
No cash rent	3 044	189	190	217	352	205	49	139

TIPSII [UPF] GH155 CENSUS90 72583600 06/22/92 5:25 PM MACHINE: C DATA:CENSUS90*H1TIPSDA55. 06/19/92 14:06:28 TAPE: NONE FRAME: 187
TSF:CENSUS90*92. 06/19/92 14:08:03 UTF:CENSUS90*93. 06/19/92 14:08:03 META:CENSUS90*H1TABLES55. 06/19/92 14:27:03

[For definitions of terms and meanings of symbols, see text]

County	Polk County	Portage County	Price County	Racine County	Richland County	Rock County	Rusk County	St. Croix County
VALUE								
Specified owner-occupied housing units	**5 596**	**10 521**	**2 584**	**36 748**	**2 680**	**29 536**	**2 234**	**8 854**
Less than $20,000	185	138	250	323	285	583	308	89
$20,000 to $29,999	523	491	431	1 010	471	2 473	443	174
$30,000 to $39,999	833	1 122	567	2 836	559	4 824	550	394
$40,000 to $49,999	932	1 729	435	5 595	487	5 633	387	705
$50,000 to $59,999	902	2 023	336	6 432	406	5 416	253	1 092
$60,000 to $69,999	781	1 860	256	5 642	224	4 009	150	1 399
$70,000 to $79,999	511	1 147	130	3 983	112	2 628	78	1 210
$80,000 to $89,999	310	675	86	2 780	57	1 342	31	960
$90,000 to $99,999	196	431	32	2 094	26	835	15	701
$100,000 to $124,999	208	473	33	2 779	35	947	10	989
$125,000 to $149,999	109	247	13	1 445	9	460	6	503
$150,000 to $174,999	51	94	10	718	3	173	2	241
$175,000 to $199,999	29	46	–	371	2	92	–	148
$200,000 to $249,999	18	36	2	354	1	77	–	131
$250,000 to $299,999	2	6	2	156	2	21	1	50
$300,000 to $399,999	5	1	–	141	1	15	–	46
$400,000 to $499,999	–	–	–	43	–	4	–	13
$500,000 or more	1	2	1	46	–	4	–	9
Median (dollars)	53 100	58 700	40 900	63 600	40 500	52 100	36 700	74 400
Mean (dollars)	58 900	63 700	45 500	74 900	43 600	57 200	39 400	85 800
Specified vacant-for-sale-only housing units	**103**	**115**	**74**	**303**	**35**	**365**	**68**	**81**
Less than $20,000	9	6	26	9	9	32	20	3
$20,000 to $39,999	45	35	22	52	13	141	33	4
$40,000 to $59,999	24	30	12	98	9	96	9	11
$60,000 to $79,999	12	25	8	50	3	55	6	20
$80,000 to $99,999	5	7	3	36	–	16	–	17
$100,000 to $149,999	8	8	3	24	1	17	–	16
$150,000 to $199,999	–	4	–	13	–	3	–	6
$200,000 to $249,999	–	–	–	15	–	3	–	1
$250,000 to $299,999	–	–	–	4	–	1	–	2
$300,000 or more	–	–	–	2	–	1	–	1
Median (dollars)	38 600	48 800	30 700	58 500	31 300	41 500	30 000	82 500
Mean (dollars)	48 000	57 500	37 400	78 800	37 000	51 500	31 000	94 300
Owner-occupied mobile homes or trailers	**1 196**	**1 171**	**410**	**487**	**416**	**1 419**	**479**	**793**
Median (dollars)	15 100	14 000	17 200	19 100	14 200	11 200	13 100	10 100
Mean (dollars)	20 100	19 000	20 900	22 200	21 600	16 400	17 300	17 600
CONTRACT RENT								
Specified renter-occupied housing units	**2 454**	**6 005**	**1 021**	**19 708**	**1 477**	**15 818**	**1 175**	**4 033**
Less than $100	93	163	59	445	69	385	65	79
$100 to $149	242	427	118	765	187	842	156	210
$150 to $199	321	529	189	1 100	256	1 162	289	229
$200 to $249	430	575	229	2 043	293	2 042	238	358
$250 to $299	492	1 012	168	3 218	242	3 067	172	452
$300 to $349	325	1 003	88	3 712	156	3 046	69	593
$350 to $399	231	859	47	3 234	69	2 609	24	435
$400 to $449	70	541	10	2 202	23	1 363	10	500
$450 to $499	31	248	10	1 140	5	542	4	447
$500 to $549	11	124	1	565	3	211	19	153
$550 to $599	1	53	2	307	5	57	12	96
$600 to $649	2	92	2	182	4	36	8	89
$650 to $699	2	35	2	89	2	20	2	105
$700 to $749	–	22	8	66	16	10	–	38
$750 to $999	–	59	12	65	11	14	–	84
$1,000 or more	3	26	–	26	18	10	–	9
No cash rent	200	237	76	549	118	402	107	156
Median (dollars)	254	309	223	326	224	303	205	352
Mean (dollars)	253	318	237	330	254	301	220	369
Specified vacant-for-rent housing units	**205**	**337**	**96**	**934**	**95**	**715**	**71**	**163**
Less than $100	11	9	1	10	3	10	4	2
$100 to $199	42	60	25	90	32	79	32	23
$200 to $299	98	77	30	290	32	265	15	34
$300 to $399	44	101	20	254	14	256	3	48
$400 to $499	8	47	1	141	1	98	1	35
$500 to $599	1	15	3	48	–	5	15	6
$600 to $749	–	21	1	87	7	–	–	5
$750 to $999	–	6	4	14	2	1	–	9
$1,000 or more	1	1	11	–	4	1	1	1
Median (dollars)	247	323	261	324	221	301	199	335
Mean (dollars)	255	333	396	361	314	304	276	370
MEALS INCLUDED IN RENT								
Specified renter-occupied housing units	**2 454**	**6 005**	**1 021**	**19 708**	**1 477**	**15 818**	**1 175**	**4 033**
With meals included in rent	16	11	25	49	47	42	7	104
Mean (dollars)	313	231	765	432	892	376	354	693
No meals included in rent	2 238	5 757	920	19 110	1 312	15 374	1 061	3 773
No cash rent	200	237	76	549	118	402	107	156

TIPSII [UPF] GH155 CENSUS90 72583600 06/22/92 5:25 PM MACHINE: C DATA:CENSUS90*H1TIPSDA55. 06/19/92 14:06:28 TAPE: NONE FRAME: 188
TSF:CENSUS90*92. 06/19/92 14:08:03 UTF:CENSUS90*93. 06/19/92 14:08:03 META:CENSUS90*H1TABLES55. 06/19/92 14:27:03

Table 51. **Financial Characteristics: 1990**—Con.

[For definitions of terms and meanings of symbols, see text]

County	Sauk County	Sawyer County	Shawano County	Sheboygan County	Taylor County	Trempealeau County	Vernon County	Vilas County
VALUE								
Specified owner-occupied housing units	**8 692**	**2 546**	**6 658**	**21 163**	**2 517**	**4 247**	**3 948**	**4 024**
Less than $20,000	199	170	409	104	243	288	383	80
$20,000 to $29,999	571	283	870	487	381	688	551	217
$30,000 to $39,999	1 249	401	1 326	2 072	474	1 049	753	454
$40,000 to $49,999	1 532	442	1 266	3 827	447	949	764	670
$50,000 to $59,999	1 422	373	968	4 347	389	634	635	666
$60,000 to $69,999	1 406	275	672	3 556	291	317	397	557
$70,000 to $79,999	931	197	441	2 498	138	168	221	389
$80,000 to $89,999	508	138	225	1 517	79	85	109	237
$90,000 to $99,999	300	72	144	874	21	21	51	191
$100,000 to $124,999	312	84	169	875	36	23	46	241
$125,000 to $149,999	148	52	94	432	10	14	19	145
$150,000 to $174,999	60	26	34	235	3	4	9	80
$175,000 to $199,999	28	11	13	122	2	–	3	41
$200,000 to $249,999	13	12	15	125	1	1	2	27
$250,000 to $299,999	7	6	7	48	1	4	3	14
$300,000 to $399,999	6	4	5	31	–	–	–	9
$400,000 to $499,999	–	–	–	6	1	–	1	4
$500,000 or more	–	–	–	7	–	2	1	2
Median (dollars)	55 300	49 500	45 500	59 400	43 500	40 900	43 600	58 600
Mean (dollars)	59 600	56 300	51 100	66 400	46 200	43 600	46 400	68 800
Specified vacant-for-sale-only housing units	**108**	**95**	**114**	**159**	**25**	**31**	**70**	**214**
Less than $20,000	8	31	16	4	5	5	18	20
$20,000 to $39,999	29	25	39	44	11	16	24	64
$40,000 to $59,999	31	18	36	57	3	8	19	58
$60,000 to $79,999	19	12	11	17	4	2	6	37
$80,000 to $99,999	17	6	6	11	–	–	2	12
$100,000 to $149,999	4	3	3	20	1	–	1	17
$150,000 to $199,999	–	–	3	2	1	–	–	6
$200,000 to $249,999	–	–	–	4	–	–	–	–
$250,000 to $299,999	–	–	–	–	–	–	–	–
$300,000 or more	–	–	–	–	–	–	–	–
Median (dollars)	49 300	32 500	40 700	48 300	34 200	32 500	32 500	48 300
Mean (dollars)	53 500	39 800	46 400	63 400	45 200	34 600	37 900	54 900
Owner-occupied mobile homes or trailers	**1 136**	**331**	**766**	**819**	**581**	**586**	**798**	**436**
Median (dollars)	13 700	14 300	16 800	15 700	15 500	12 900	11 800	26 200
Mean (dollars)	19 300	20 700	22 600	20 000	20 600	18 600	18 700	27 300
CONTRACT RENT								
Specified renter-occupied housing units	**4 293**	**1 227**	**2 738**	**11 116**	**1 162**	**2 170**	**1 751**	**1 373**
Less than $100	197	256	163	221	50	143	119	206
$100 to $149	267	167	329	604	138	282	312	149
$150 to $199	348	156	431	926	247	550	376	160
$200 to $249	672	169	585	1 795	241	496	379	205
$250 to $299	819	164	493	2 298	203	304	222	197
$300 to $349	695	97	309	2 026	83	142	98	163
$350 to $399	511	25	131	1 480	78	33	27	73
$400 to $449	274	12	54	742	13	15	16	39
$450 to $499	103	4	10	292	3	12	2	11
$500 to $549	39	3	6	123	3	8	1	5
$550 to $599	12	–	1	112	1	4	2	3
$600 to $649	7	–	1	34	1	2	1	1
$650 to $699	8	–	–	37	–	–	–	–
$700 to $749	20	–	–	15	–	2	1	–
$750 to $999	6	–	1	33	1	1	1	1
$1,000 or more	5	1	3	31	1	–	–	–
No cash rent	310	173	221	347	99	176	194	160
Median (dollars)	280	177	226	290	220	202	196	221
Mean (dollars)	282	185	230	298	227	207	199	218
Specified vacant-for-rent housing units	**213**	**98**	**192**	**480**	**46**	**111**	**99**	**241**
Less than $100	18	18	28	14	4	6	7	11
$100 to $199	20	33	65	56	26	34	45	38
$200 to $299	89	28	62	166	15	60	42	65
$300 to $399	67	14	25	134	1	8	5	40
$400 to $499	10	5	10	53	–	1	–	10
$500 to $599	2	–	1	31	–	1	–	1
$600 to $749	4	–	–	7	–	1	–	8
$750 to $999	1	–	–	2	–	–	–	14
$1,000 or more	2	–	1	17	–	–	–	54
Median (dollars)	277	194	204	302	187	223	194	310
Mean (dollars)	286	200	217	349	187	224	190	520
MEALS INCLUDED IN RENT								
Specified renter-occupied housing units	**4 293**	**1 227**	**2 738**	**11 116**	**1 162**	**2 170**	**1 751**	**1 373**
With meals included in rent	39	1	7	84	3	35	8	4
Mean (dollars)	583	50	502	736	125	414	300	307
No meals included in rent	3 944	1 053	2 510	10 685	1 060	1 959	1 549	1 209
No cash rent	310	173	221	347	99	176	194	160

TIPSII [UPF] GH155 CENSUS90 72583600 06/22/92 5:25 PM MACHINE: C DATA:CENSUS90*H1TIPSDA55. 06/19/92 14:06:28 TAPE: NONE FRAME: 189
TSF:CENSUS90*92. 06/19/92 14:08:03 UTF:CENSUS90*93. 06/19/92 14:08:03 META:CENSUS90*H1TABLES55. 06/19/92 14:27:03

Table 51. **Financial Characteristics: 1990**—Con.

[For definitions of terms and meanings of symbols, see text]

County	Walworth County	Washburn County	Washington County	Waukesha County	Waupaca County	Waushara County	Winnebago County	Wood County
VALUE								
Specified owner-occupied housing units	**14 599**	**2 263**	**19 067**	**72 974**	**8 870**	**3 595**	**29 588**	**15 235**
Less than $20,000	94	161	32	57	250	234	186	321
$20,000 to $29,999	297	308	54	85	833	512	914	1 161
$30,000 to $39,999	931	383	160	292	1 582	675	3 145	2 774
$40,000 to $49,999	1 759	395	764	1 001	1 773	675	4 973	3 220
$50,000 to $59,999	2 236	341	1 895	2 788	1 458	568	5 508	2 809
$60,000 to $69,999	2 212	269	2 731	5 885	1 143	378	4 549	2 016
$70,000 to $79,999	1 918	168	3 054	9 616	752	222	3 190	1 180
$80,000 to $89,999	1 305	91	2 646	10 297	373	116	1 983	598
$90,000 to $99,999	901	53	2 393	10 207	238	53	1 387	358
$100,000 to $124,999	1 134	53	2 901	14 356	219	81	1 585	364
$125,000 to $149,999	587	23	1 339	7 591	122	36	896	202
$150,000 to $174,999	388	9	488	3 872	52	22	453	119
$175,000 to $199,999	206	4	256	2 254	25	11	265	35
$200,000 to $249,999	232	2	203	2 253	31	9	287	48
$250,000 to $299,999	133	3	86	1 059	12	2	124	21
$300,000 to $399,999	124	–	41	862	7	–	87	4
$400,000 to $499,999	54	–	14	258	–	–	25	4
$500,000 or more	88	–	10	241	–	1	31	1
Median (dollars)	69 000	46 900	83 200	96 300	50 000	45 300	60 100	50 400
Mean (dollars)	85 400	51 000	91 200	112 900	55 500	50 100	70 300	55 800
Specified vacant-for-sale-only housing units	**271**	**77**	**88**	**536**	**120**	**100**	**354**	**156**
Less than $20,000	6	17	–	2	7	10	9	19
$20,000 to $39,999	32	32	7	6	54	38	82	75
$40,000 to $59,999	59	16	15	39	39	29	96	28
$60,000 to $79,999	48	9	28	68	15	13	45	21
$80,000 to $99,999	27	2	14	66	2	5	35	6
$100,000 to $149,999	44	1	17	134	2	5	44	3
$150,000 to $199,999	22	–	5	76	1	–	32	4
$200,000 to $249,999	11	–	1	41	–	–	3	–
$250,000 to $299,999	1	–	1	41	–	–	4	–
$300,000 or more	21	–	–	63	–	–	4	–
Median (dollars)	75 700	36 000	75 000	130 100	39 600	41 300	56 200	36 500
Mean (dollars)	120 200	38 200	85 800	162 700	44 100	46 500	78 500	45 000
Owner-occupied mobile homes or trailers	**719**	**514**	**606**	**576**	**855**	**662**	**940**	**1 245**
Median (dollars)	18 600	17 000	18 500	23 700	17 000	22 600	15 500	14 400
Mean (dollars)	24 000	21 100	26 000	26 900	22 500	26 100	18 800	19 500
CONTRACT RENT								
Specified renter-occupied housing units	**8 527**	**1 091**	**8 162**	**23 488**	**3 702**	**1 255**	**17 378**	**6 974**
Less than $100	143	64	115	353	105	78	229	260
$100 to $149	434	154	272	562	324	136	851	574
$150 to $199	561	172	268	459	553	222	1 089	789
$200 to $249	743	247	383	625	758	288	1 890	1 156
$250 to $299	968	185	663	811	774	215	3 143	1 279
$300 to $349	1 426	72	1 104	1 462	542	93	3 533	1 217
$350 to $399	1 428	49	1 447	2 223	258	37	3 418	819
$400 to $449	1 086	21	1 422	3 062	134	11	1 228	345
$450 to $499	560	3	1 140	3 102	19	1	542	119
$500 to $549	294	2	568	3 073	4	7	310	52
$550 to $599	113	1	184	2 224	4	6	194	33
$600 to $649	112	1	168	1 910	–	16	187	18
$650 to $699	89	–	104	1 132	–	3	120	3
$700 to $749	72	1	34	549	–	1	49	2
$750 to $999	65	–	38	947	1	3	109	6
$1,000 or more	24	–	15	300	4	1	38	3
No cash rent	409	119	237	694	222	137	448	299
Median (dollars)	341	217	390	479	250	217	316	272
Mean (dollars)	345	220	386	486	251	229	322	271
Specified vacant-for-rent housing units	**360**	**80**	**236**	**1 370**	**230**	**116**	**633**	**260**
Less than $100	5	6	4	3	44	5	6	7
$100 to $199	34	30	15	34	51	36	71	44
$200 to $299	66	33	27	49	70	57	203	97
$300 to $399	127	8	50	86	40	9	224	89
$400 to $499	93	1	51	206	24	1	74	16
$500 to $599	12	2	21	340	–	3	22	7
$600 to $749	18	–	60	351	–	1	28	–
$750 to $999	4	–	6	92	–	1	2	–
$1,000 or more	1	–	2	209	1	3	3	–
Median (dollars)	356	211	447	591	221	222	315	283
Mean (dollars)	362	218	465	660	239	259	329	282
MEALS INCLUDED IN RENT								
Specified renter-occupied housing units	**8 527**	**1 091**	**8 162**	**23 488**	**3 702**	**1 255**	**17 378**	**6 974**
With meals included in rent	31	1	14	502	11	32	160	14
Mean (dollars)	544	513	368	881	706	579	740	339
No meals included in rent	8 087	971	7 911	22 292	3 469	1 086	16 770	6 661
No cash rent	409	119	237	694	222	137	448	299

TIPSII [UPF] GH155 CENSUS90 72583600 06/22/92 5:25 PM MACHINE: C DATA:CENSUS90*H1TIPSDA55. 06/19/92 14:06:28 TAPE: NONE FRAME: 190
TSF:CENSUS90*92. 06/19/92 14:08:03 UTF:CENSUS90*93. 06/19/92 14:08:03 META:CENSUS90*H1TABLES55. 06/19/92 14:27:03

Table 52. **Occupancy, Structural, and Utilization Characteristics of Housing Units by Race and Hispanic Origin of Householder: 1990**

[Threshold and complementary threshold are 400 persons. For definitions of terms and meanings of symbols, see text]

County	Adams County	Ashland County		Barron County	Bayfield County		Brown County			
	White	White	American Indian, Eskimo, or Aleut	White	White	American Indian, Eskimo, or Aleut	White	Black	American Indian, Eskimo, or Aleut	Asian or Pacific Islander
Occupied housing units	**5 931**	**5 768**	**469**	**15 343**	**5 139**	**368**	**70 337**	**177**	**1 143**	**474**
POPULATION										
Persons in occupied housing units	14 454	14 181	1 393	39 820	12 666	1 186	182 582	489	3 494	2 361
Per occupied housing unit	2.44	2.46	2.97	2.60	2.46	3.22	2.60	2.76	3.06	4.98
Owner-occupied housing units	11 756	10 971	675	30 763	10 510	747	134 648	164	1 238	434
Per owner-occupied housing unit	2.43	2.63	2.87	2.72	2.55	3.41	2.87	3.15	3.32	4.17
Renter-occupied housing units	2 698	3 210	718	9 057	2 156	439	47 934	325	2 256	1 927
Per renter-occupied housing unit	2.46	2.01	3.07	2.25	2.13	2.95	2.04	2.60	2.93	5.21
TENURE										
Owner-occupied housing units	4 836	4 172	235	11 316	4 125	219	46 862	52	373	104
Percent of occupied housing units	81.5	72.3	50.1	73.8	80.3	59.5	66.6	29.4	32.6	21.9
Renter-occupied housing units	1 095	1 596	234	4 027	1 014	149	23 475	125	770	370
UNITS IN STRUCTURE										
Occupied housing units	**5 931**	**5 768**	**469**	**15 343**	**5 139**	**368**	**70 337**	**177**	**1 143**	**474**
1, detached	4 308	4 183	334	11 656	4 192	222	45 720	61	439	165
1, attached	34	38	2	101	26	1	3 053	16	87	24
2	53	410	40	656	135	28	6 788	26	245	111
3 or 4	36	185	16	375	58	6	2 782	24	124	96
5 to 9	45	145	6	384	78	14	3 732	23	102	44
10 to 19	68	82	11	228	80	8	2 896	15	49	23
20 to 49	3	145	3	305	46	–	1 894	4	26	5
50 or more	54	76	2	132	–	–	1 498	7	18	2
Mobile home or trailer	1 262	427	51	1 368	450	87	1 434	–	40	1
Other	68	77	4	138	74	2	540	1	13	3
ROOMS										
Owner-occupied housing units	**4 836**	**4 172**	**235**	**11 316**	**4 125**	**219**	**46 862**	**52**	**373**	**104**
1 room	11	12	1	13	24	–	21	–	1	–
2 rooms	49	19	3	63	65	3	103	–	1	–
3 rooms	238	111	8	316	190	18	485	2	13	8
4 rooms	1 068	562	37	1 617	672	51	4 428	2	40	8
5 rooms	1 376	1 144	99	2 723	1 216	62	12 276	12	128	16
6 rooms	1 002	1 019	44	2 632	924	33	11 986	10	95	18
7 rooms	539	669	25	1 881	531	29	8 281	11	43	19
8 rooms	297	359	11	1 165	284	15	5 134	8	30	19
9 or more rooms	256	277	7	906	219	8	4 148	7	22	16
Median	5.3	5.7	5.2	5.9	5.4	5.1	6.0	6.5	5.5	6.6
Renter-occupied housing units	**1 095**	**1 596**	**234**	**4 027**	**1 014**	**149**	**23 475**	**125**	**770**	**370**
1 room	8	11	–	38	11	3	399	4	20	12
2 rooms	59	91	10	342	80	6	1 990	12	44	41
3 rooms	153	421	33	855	185	21	5 634	31	141	65
4 rooms	331	436	35	1 162	290	32	8 223	31	262	103
5 rooms	257	309	94	685	200	47	4 352	29	173	79
6 rooms	126	190	37	469	125	15	1 670	13	79	40
7 rooms	95	67	21	238	69	9	676	3	29	18
8 rooms	34	43	3	140	42	15	283	2	12	10
9 or more rooms	32	28	1	98	12	1	248	–	10	2
Median	4.5	4.1	4.9	4.2	4.3	4.8	4.0	4.0	4.2	4.2
PERSONS IN UNIT										
Owner-occupied housing units	**4 836**	**4 172**	**235**	**11 316**	**4 125**	**219**	**46 862**	**52**	**373**	**104**
1 person	1 007	1 005	52	2 050	870	29	7 060	5	35	6
2 persons	2 213	1 388	63	4 228	1 655	49	15 357	11	104	22
3 persons	693	653	47	1 773	636	49	8 971	17	69	15
4 persons	571	631	31	1 944	563	34	9 637	11	79	24
5 persons	231	327	27	924	280	33	4 219	7	54	12
6 persons	74	124	10	291	90	13	1 215	–	25	8
7 or more persons	47	44	5	106	31	12	403	1	7	17
Median	2.14	2.28	2.55	2.35	2.22	3.14	2.61	3.09	3.19	3.88
Renter-occupied housing units	**1 095**	**1 596**	**234**	**4 027**	**1 014**	**149**	**23 475**	**125**	**770**	**370**
1 person	370	796	51	1 667	482	28	10 054	41	182	36
2 persons	293	369	45	990	227	43	7 202	30	171	32
3 persons	165	190	55	571	120	31	3 122	21	153	40
4 persons	143	144	37	456	104	22	1 957	13	134	49
5 persons	84	67	24	230	54	14	764	13	82	55
6 persons	30	18	13	73	19	7	246	5	27	44
7 or more persons	10	12	9	40	8	4	130	2	21	114
Median	2.11	1.51	2.88	1.85	1.61	2.61	1.73	2.22	2.71	5.01
PERSONS PER ROOM										
Owner-occupied housing units	**4 836**	**4 172**	**235**	**11 316**	**4 125**	**219**	**46 862**	**52**	**373**	**104**
0.50 or less	3 582	2 898	135	7 852	2 894	97	31 341	33	191	52
0.51 to 0.75	777	767	48	2 123	666	65	9 915	11	83	18
0.76 to 1.00	397	434	44	1 170	480	32	5 136	7	79	17
1.01 to 1.50	61	63	7	142	67	19	426	–	18	12
1.51 or more	19	10	1	29	18	6	44	1	2	5
Mean	.44	.44	.53	.45	.45	.64	.46	.48	.57	.63
Renter-occupied housing units	**1 095**	**1 596**	**234**	**4 027**	**1 014**	**149**	**23 475**	**125**	**770**	**370**
0.50 or less	685	1 161	105	2 678	723	73	16 001	60	311	48
0.51 to 0.75	200	275	62	747	150	38	4 142	21	178	39
0.76 to 1.00	168	141	53	493	120	28	2 771	35	222	80
1.01 to 1.50	33	16	14	85	17	9	420	8	42	93
1.51 or more	9	3	–	24	4	1	141	1	17	110
Mean	.52	.46	.63	.50	.47	.61	.50	.64	.68	1.23

TIPSII [UPF] GH155 CENSUS90 72583600 06/22/92 5:25 PM MACHINE: C DATA:CENSUS90*H1TIPSDA55. 06/19/92 14:06:28 TAPE: NONE FRAME: 191
TSF:CENSUS90*92. 06/19/92 14:08:03 UTF:CENSUS90*93. 06/19/92 14:08:03 META:CENSUS90*H1TABLES55. 06/19/92 14:27:03

Table 52. **Occupancy, Structural, and Utilization Characteristics of Housing Units by Race and Hispanic Origin of Householder: 1990**—Con.

[Threshold and complementary threshold are 400 persons. For definitions of terms and meanings of symbols, see text]

County	Brown County—Con.		Burnett County		Chippewa County	Columbia County	Dane County			
	Hispanic origin (of any race)	White, not of Hispanic origin	White	American Indian, Eskimo, or Aleut	White	White	White	Black	American Indian, Eskimo, or Aleut	Asian or Pacific Islander
Occupied housing units	**382**	**70 151**	**5 056**	**176**	**18 965**	**16 764**	**135 772**	**3 264**	**410**	**2 795**
POPULATION										
Persons in occupied housing units	1 181	182 055	12 260	557	50 725	43 565	332 651	9 052	1 079	7 371
Per occupied housing unit	3.09	2.60	2.42	3.16	2.67	2.60	2.45	2.77	2.63	2.64
Owner-occupied housing units	413	134 397	10 219	199	39 642	33 155	213 336	1 884	377	1 647
Per owner-occupied housing unit	3.30	2.87	2.46	2.93	2.81	2.71	2.75	3.16	2.90	3.35
Renter-occupied housing units	768	47 658	2 041	358	11 083	10 410	119 315	7 168	702	5 724
Per renter-occupied housing unit	2.99	2.04	2.27	3.31	2.29	2.30	2.05	2.69	2.51	2.49
TENURE										
Owner-occupied housing units	125	46 781	4 155	68	14 117	12 245	77 518	596	130	492
Percent of occupied housing units	32.7	66.7	82.2	38.6	74.4	73.0	57.1	18.3	31.7	17.6
Renter-occupied housing units	257	23 370	901	108	4 848	4 519	58 254	2 668	280	2 303
UNITS IN STRUCTURE										
Occupied housing units	**382**	**70 151**	**5 056**	**176**	**18 965**	**16 764**	**135 772**	**3 264**	**410**	**2 795**
1, detached	157	45 633	4 191	142	14 273	12 819	76 039	669	142	504
1, attached	23	3 042	32	1	246	238	5 147	278	13	80
2	81	6 748	80	4	1 259	990	9 045	153	30	85
3 or 4	41	2 771	78	2	634	603	8 384	342	43	222
5 to 9	35	3 723	32	5	418	443	10 323	674	61	386
10 to 19	23	2 884	50	1	277	405	8 914	412	46	512
20 to 49	10	1 888	28	–	197	233	10 004	538	36	461
50 or more	6	1 494	–	–	257	55	4 899	161	19	509
Mobile home or trailer	4	1 430	520	20	1 200	818	2 056	14	16	5
Other	2	538	45	1	204	160	961	23	4	31
ROOMS										
Owner-occupied housing units	**125**	**46 781**	**4 155**	**68**	**14 117**	**12 245**	**77 518**	**596**	**130**	**492**
1 room	1	21	20	–	20	4	35	3	1	3
2 rooms	1	102	51	5	65	34	193	4	1	9
3 rooms	4	482	241	9	317	237	956	14	4	43
4 rooms	10	4 422	845	16	1 690	1 089	5 282	41	14	48
5 rooms	35	12 252	1 089	17	3 554	2 400	15 530	108	31	74
6 rooms	26	11 972	865	9	3 356	2 966	18 792	162	22	90
7 rooms	27	8 264	508	8	2 299	2 388	15 701	102	27	88
8 rooms	13	5 124	298	3	1 496	1 680	10 826	85	17	67
9 or more rooms	8	4 142	238	1	1 320	1 447	10 203	77	13	70
Median	5.9	6.0	5.3	4.7	5.9	6.3	6.4	6.3	6.1	6.3
Renter-occupied housing units	**257**	**23 370**	**901**	**108**	**4 848**	**4 519**	**58 254**	**2 668**	**280**	**2 303**
1 room	7	394	8	–	65	88	3 706	254	17	583
2 rooms	26	1 978	80	4	317	207	5 628	247	39	624
3 rooms	39	5 620	175	11	888	788	12 707	478	50	587
4 rooms	80	8 189	242	18	1 438	1 259	17 724	786	78	268
5 rooms	60	4 332	188	28	1 034	800	10 114	574	45	134
6 rooms	31	1 654	89	38	539	559	4 666	238	25	70
7 rooms	9	672	62	8	293	377	2 037	63	11	13
8 rooms	3	283	32	–	148	246	929	20	6	5
9 or more rooms	2	248	25	1	126	195	743	8	9	19
Median	4.2	4.0	4.3	5.3	4.3	4.4	3.9	4.0	3.9	2.4
PERSONS IN UNIT										
Owner-occupied housing units	**125**	**46 781**	**4 155**	**68**	**14 117**	**12 245**	**77 518**	**596**	**130**	**492**
1 person	17	7 047	944	11	2 474	2 221	12 228	83	16	55
2 persons	25	15 338	1 755	19	4 878	4 586	27 771	160	40	106
3 persons	27	8 953	555	15	2 325	1 997	14 762	117	36	97
4 persons	30	9 620	540	12	2 582	2 070	15 208	138	23	144
5 persons	15	4 211	256	9	1 298	958	5 608	52	11	55
6 persons	8	1 210	84	2	395	292	1 435	25	2	18
7 or more persons	3	402	21	–	165	121	506	21	2	17
Median	3.26	2.61	2.15	2.77	2.44	2.35	2.46	2.97	2.75	3.38
Renter-occupied housing units	**257**	**23 370**	**901**	**108**	**4 848**	**4 519**	**58 254**	**2 668**	**280**	**2 303**
1 person	50	10 030	363	17	1 881	1 741	23 499	831	77	722
2 persons	66	7 169	225	27	1 289	1 204	19 663	610	102	659
3 persons	54	3 099	127	16	691	622	7 784	458	47	445
4 persons	38	1 945	112	23	574	556	4 646	384	25	279
5 persons	32	755	50	12	284	268	1 801	215	14	87
6 persons	11	242	19	8	92	88	593	98	5	42
7 or more persons	6	130	5	5	37	40	268	72	10	69
Median	2.73	1.73	1.89	3.13	1.92	1.93	1.79	2.32	2.12	2.15
PERSONS PER ROOM										
Owner-occupied housing units	**125**	**46 781**	**4 155**	**68**	**14 117**	**12 245**	**77 518**	**596**	**130**	**492**
0.50 or less	62	31 292	2 995	31	9 624	9 099	57 924	380	80	277
0.51 to 0.75	32	9 899	684	18	2 695	2 171	14 080	123	34	105
0.76 to 1.00	28	5 122	402	12	1 585	866	5 035	72	11	70
1.01 to 1.50	1	426	57	6	178	95	404	17	5	26
1.51 or more	2	42	17	1	35	14	75	4	–	14
Mean	.54	.46	.44	.60	.46	.42	.42	.48	.46	.53
Renter-occupied housing units	**257**	**23 370**	**901**	**108**	**4 848**	**4 519**	**58 254**	**2 668**	**280**	**2 303**
0.50 or less	99	15 954	592	49	3 167	3 057	36 692	1 070	140	439
0.51 to 0.75	58	4 115	167	22	879	828	10 852	531	59	246
0.76 to 1.00	72	2 748	116	25	700	541	9 070	769	62	1 001
1.01 to 1.50	22	414	18	11	87	72	1 024	195	10	284
1.51 or more	6	139	8	1	15	21	616	103	9	333
Mean	.71	.50	.50	.65	.50	.48	.52	.70	.61	.94

TIPSII [UPF] GH155 CENSUS90 72583600 06/22/92 5:25 PM MACHINE: C DATA:CENSUS90*H1TIPSDA55. 06/19/92 14:06:28 TAPE: NONE FRAME: 192
TSF:CENSUS90*92. 06/19/92 14:08:03 UTF:CENSUS90*93. 06/19/92 14:08:03 META:CENSUS90*H1TABLES55. 06/19/92 14:27:03

Table 52. **Occupancy, Structural, and Utilization Characteristics of Housing Units by Race and Hispanic Origin of Householder: 1990**—Con.

[Threshold and complementary threshold are 400 persons. For definitions of terms and meanings of symbols, see text]

County	Dane County—Con.		Dodge County				Douglas County		Dunn County	
	Hispanic origin (of any race)	White, not of Hispanic origin	White	Black	Hispanic origin (of any race)	White, not of Hispanic origin	White	American Indian, Eskimo, or Aleut	White	Asian or Pacific Islander
Occupied housing units	**1 647**	**134 746**	**26 665**	**21**	**192**	**26 557**	**16 024**	**259**	**12 034**	**121**
POPULATION										
Persons in occupied housing units	4 564	329 941	72 122	49	661	71 778	39 297	732	32 129	519
Per occupied housing unit	2.77	2.45	2.70	2.33	3.44	2.70	2.45	2.83	2.67	4.29
Owner-occupied housing units	1 440	212 329	55 498	35	411	55 254	29 344	361	22 768	52
Per owner-occupied housing unit	3.24	2.75	2.84	2.33	3.57	2.84	2.61	2.93	2.78	3.25
Renter-occupied housing units	3 124	117 612	16 624	14	250	16 524	9 953	371	9 361	467
Per renter-occupied housing unit	2.60	2.04	2.33	2.33	3.25	2.33	2.08	2.73	2.44	4.45
TENURE										
Owner-occupied housing units	445	77 194	19 526	15	115	19 455	11 235	123	8 199	16
Percent of occupied housing units	27.0	57.3	73.2	71.4	59.9	73.3	70.1	47.5	68.1	13.2
Renter-occupied housing units	1 202	57 552	7 139	6	77	7 102	4 789	136	3 835	105
UNITS IN STRUCTURE										
Occupied housing units	**1 647**	**134 746**	**26 665**	**21**	**192**	**26 557**	**16 024**	**259**	**12 034**	**121**
1, detached	457	75 721	19 795	17	113	19 728	11 220	144	8 332	22
1, attached	89	5 099	281	1	6	279	254	8	95	4
2	121	8 977	2 376	1	28	2 359	924	27	513	15
3 or 4	173	8 283	682	–	7	680	757	21	381	1
5 to 9	270	10 155	579	–	14	572	635	22	522	23
10 to 19	185	8 799	759	–	4	756	527	13	379	25
20 to 49	200	9 887	354	–	3	352	261	6	185	1
50 or more	117	4 830	231	–	–	231	222	2	130	1
Mobile home or trailer	24	2 041	1 270	2	14	1 262	1 103	14	1 379	28
Other	11	954	338	–	3	338	121	2	118	1
ROOMS										
Owner-occupied housing units	**445**	**77 194**	**19 526**	**15**	**115**	**19 455**	**11 235**	**123**	**8 199**	**16**
1 room	1	34	7	–	–	7	23	–	12	1
2 rooms	4	193	30	–	–	30	74	1	35	1
3 rooms	21	941	236	–	3	234	332	5	183	3
4 rooms	37	5 256	1 631	2	12	1 625	1 620	14	1 002	2
5 rooms	110	15 456	4 151	4	24	4 136	2 776	30	1 769	3
6 rooms	93	18 728	4 956	3	32	4 936	2 971	37	1 864	2
7 rooms	69	15 643	3 894	2	20	3 880	1 811	22	1 452	2
8 rooms	48	10 788	2 559	1	11	2 553	935	9	948	–
9 or more rooms	62	10 155	2 062	3	13	2 054	693	5	934	2
Median	6.0	6.4	6.2	6.0	6.1	6.2	5.8	5.8	6.1	4.8
Renter-occupied housing units	**1 202**	**57 552**	**7 139**	**6**	**77**	**7 102**	**4 789**	**136**	**3 835**	**105**
1 room	139	3 638	52	–	1	51	94	2	60	6
2 rooms	193	5 523	325	–	7	321	445	7	288	21
3 rooms	256	12 551	1 261	–	11	1 255	950	21	629	22
4 rooms	320	17 520	2 111	4	25	2 099	1 376	42	1 179	39
5 rooms	184	10 001	1 523	1	18	1 516	1 026	35	613	6
6 rooms	61	4 634	743	1	7	740	518	13	402	6
7 rooms	29	2 023	501	–	6	498	245	10	304	3
8 rooms	8	925	331	–	1	331	88	4	203	1
9 or more rooms	12	737	292	–	1	291	47	2	157	1
Median	3.5	3.9	4.4	4.3	4.3	4.4	4.2	4.4	4.3	3.6
PERSONS IN UNIT										
Owner-occupied housing units	**445**	**77 194**	**19 526**	**15**	**115**	**19 455**	**11 235**	**123**	**8 199**	**16**
1 person	53	12 184	3 138	4	11	3 128	2 339	20	1 466	2
2 persons	121	27 676	6 772	5	20	6 761	4 064	37	2 838	5
3 persons	82	14 705	3 424	3	18	3 413	1 900	21	1 365	3
4 persons	104	15 133	3 572	3	37	3 549	1 858	26	1 540	1
5 persons	52	5 577	1 815	–	20	1 804	801	14	691	4
6 persons	16	1 423	558	–	5	555	204	5	216	–
7 or more persons	17	496	247	–	4	245	69	–	83	1
Median	3.09	2.45	2.48	2.20	3.73	2.48	2.31	2.71	2.43	2.83
Renter-occupied housing units	**1 202**	**57 552**	**7 139**	**6**	**77**	**7 102**	**4 789**	**136**	**3 835**	**105**
1 person	365	23 266	2 673	2	15	2 660	2 134	37	1 294	20
2 persons	340	19 455	1 911	2	13	1 904	1 296	34	1 083	14
3 persons	199	7 666	1 067	1	16	1 062	643	26	593	14
4 persons	135	4 574	817	–	14	812	422	22	433	9
5 persons	90	1 765	452	1	12	448	197	6	263	14
6 persons	42	572	161	–	6	158	68	7	124	10
7 or more persons	31	254	58	–	1	58	29	4	45	24
Median	2.19	1.78	1.97	2.00	3.16	1.97	1.70	2.41	2.08	4.00
PERSONS PER ROOM										
Owner-occupied housing units	**445**	**77 194**	**19 526**	**15**	**115**	**19 455**	**11 235**	**123**	**8 199**	**16**
0.50 or less	263	57 715	13 722	11	57	13 686	7 959	70	5 748	9
0.51 to 0.75	87	14 023	3 895	4	27	3 877	2 110	31	1 569	3
0.76 to 1.00	64	4 995	1 716	–	26	1 700	1 021	21	764	–
1.01 to 1.50	20	394	175	–	5	174	121	–	100	1
1.51 or more	11	67	18	–	–	18	24	1	18	3
Mean	.51	.42	.44	.36	.57	.44	.44	.50	.44	.64
Renter-occupied housing units	**1 202**	**57 552**	**7 139**	**6**	**77**	**7 102**	**4 789**	**136**	**3 835**	**105**
0.50 or less	453	36 380	4 787	4	28	4 766	3 290	65	2 394	22
0.51 to 0.75	226	10 718	1 366	1	17	1 361	866	44	857	10
0.76 to 1.00	327	8 902	828	1	26	820	556	14	501	21
1.01 to 1.50	107	971	135	–	1	134	56	9	65	18
1.51 or more	89	581	23	–	5	21	21	4	18	34
Mean	.74	.51	.49	.52	.74	.49	.49	.60	.52	1.25

TIPSII [UPF] GH155 CENSUS90 72583600 06/22/92 5:25 PM MACHINE: C DATA:CENSUS90*H1TIPSDA55. 06/19/92 14:06:28 TAPE: NONE FRAME: 193
TSF:CENSUS90*92. 06/19/92 14:08:03 UTF:CENSUS90*93. 06/19/92 14:08:03 META:CENSUS90*H1TABLES55. 06/19/92 14:27:03

Table 52. **Occupancy, Structural, and Utilization Characteristics of Housing Units by Race and Hispanic Origin of Householder: 1990**—Con.

[Threshold and complementary threshold are 400 persons. For definitions of terms and meanings of symbols, see text]

County	Eau Claire County					Fond du Lac County			
	White	American Indian, Eskimo, or Aleut	Asian or Pacific Islander	Hispanic origin (of any race)	White, not of Hispanic origin	White	Asian or Pacific Islander	Hispanic origin (of any race)	White, not of Hispanic origin
Occupied housing units	**30 710**	**126**	**380**	**101**	**30 638**	**32 329**	**87**	**249**	**32 174**
POPULATION									
Persons in occupied housing units	78 015	425	1 970	277	77 831	86 137	334	793	85 671
Per occupied housing unit	2.54	3.37	5.18	2.74	2.54	2.66	3.84	3.18	2.66
Owner-occupied housing units	54 606	131	183	109	54 519	66 244	143	445	65 956
Per owner-occupied housing unit	2.72	3.36	3.81	2.95	2.72	2.84	4.09	3.37	2.84
Renter-occupied housing units	23 409	294	1 787	168	23 312	19 893	191	348	19 715
Per renter-occupied housing unit	2.20	3.38	5.38	2.63	2.20	2.20	3.67	2.97	2.20
TENURE									
Owner-occupied housing units	20 062	39	48	37	20 030	23 298	35	132	23 207
Percent of occupied housing units	65.3	31.0	12.6	36.6	65.4	72.1	40.2	53.0	72.1
Renter-occupied housing units	10 648	87	332	64	10 608	9 031	52	117	8 967
UNITS IN STRUCTURE									
Occupied housing units	**30 710**	**126**	**380**	**101**	**30 638**	**32 329**	**87**	**249**	**32 174**
1, detached	20 093	58	104	42	20 057	23 442	38	145	23 346
1, attached	802	5	23	8	796	344	4	8	341
2	2 926	28	131	17	2 917	2 580	14	42	2 560
3 or 4	1 624	9	61	11	1 619	965	12	18	955
5 to 9	1 472	7	39	8	1 466	1 023	11	9	1 016
10 to 19	910	6	10	9	903	1 219	5	11	1 214
20 to 49	472	2	4	1	471	347	–	1	346
50 or more	595	3	4	2	595	562	–	1	561
Mobile home or trailer	1 570	6	1	3	1 568	1 529	3	12	1 518
Other	246	2	3	–	246	318	–	2	317
ROOMS									
Owner-occupied housing units	**20 062**	**39**	**48**	**37**	**20 030**	**23 298**	**35**	**132**	**23 207**
1 room	13	–	–	–	13	7	–	–	7
2 rooms	56	–	–	2	54	57	3	3	56
3 rooms	297	2	5	2	296	277	2	3	277
4 rooms	2 067	2	5	3	2 064	1 935	5	16	1 921
5 rooms	4 870	11	7	10	4 861	5 045	5	32	5 021
6 rooms	4 605	14	7	6	4 599	6 184	3	31	6 160
7 rooms	3 406	3	8	5	3 401	4 606	7	32	4 587
8 rooms	2 305	4	6	5	2 302	2 826	5	11	2 820
9 or more rooms	2 443	3	10	4	2 440	2 361	5	4	2 358
Median	6.1	5.8	6.5	5.8	6.1	6.2	6.3	5.9	6.2
Renter-occupied housing units	**10 648**	**87**	**332**	**64**	**10 608**	**9 031**	**52**	**117**	**8 967**
1 room	218	1	11	3	216	161	4	6	156
2 rooms	828	3	48	8	822	533	7	10	527
3 rooms	2 104	14	67	11	2 096	1 797	8	19	1 789
4 rooms	3 715	24	86	18	3 707	2 601	12	29	2 583
5 rooms	1 848	22	72	9	1 843	1 663	12	28	1 650
6 rooms	1 029	14	34	8	1 024	1 097	3	11	1 094
7 rooms	471	4	8	6	466	571	3	9	564
8 rooms	244	3	6	1	243	329	2	3	327
9 or more rooms	191	2	–	–	191	279	1	2	277
Median	4.1	4.6	4.0	4.1	4.1	4.3	4.1	4.3	4.3
PERSONS IN UNIT									
Owner-occupied housing units	**20 062**	**39**	**48**	**37**	**20 030**	**23 298**	**35**	**132**	**23 207**
1 person	3 667	4	3	5	3 662	3 890	5	16	3 880
2 persons	7 079	10	10	13	7 066	7 908	1	33	7 879
3 persons	3 463	7	6	8	3 455	4 026	9	28	4 010
4 persons	3 788	9	16	7	3 785	4 375	7	26	4 355
5 persons	1 479	5	5	1	1 478	2 090	3	12	2 082
6 persons	409	3	4	2	408	716	6	9	712
7 or more persons	177	1	4	1	176	293	4	8	289
Median	2.40	3.29	3.81	2.56	2.40	2.48	3.86	3.11	2.48
Renter-occupied housing units	**10 648**	**87**	**332**	**64**	**10 608**	**9 031**	**52**	**117**	**8 967**
1 person	4 069	10	25	16	4 057	3 655	16	34	3 632
2 persons	3 197	21	31	18	3 184	2 517	6	23	2 506
3 persons	1 612	22	35	13	1 605	1 260	8	15	1 254
4 persons	1 113	12	49	10	1 109	935	4	21	922
5 persons	423	12	31	6	420	412	6	12	407
6 persons	150	5	43	–	150	176	3	7	172
7 or more persons	84	5	118	1	83	76	9	5	74
Median	1.89	3.07	5.34	2.39	1.89	1.84	3.00	2.60	1.84
PERSONS PER ROOM									
Owner-occupied housing units	**20 062**	**39**	**48**	**37**	**20 030**	**23 298**	**35**	**132**	**23 207**
0.50 or less	14 676	21	23	26	14 652	16 134	15	71	16 085
0.51 to 0.75	3 541	10	13	3	3 539	4 762	5	31	4 739
0.76 to 1.00	1 649	5	4	4	1 646	2 176	11	20	2 162
1.01 to 1.50	160	3	6	3	158	207	2	5	203
1.51 or more	36	–	2	1	35	19	2	5	18
Mean	.43	.56	.58	.49	.43	.44	.67	.57	.44
Renter-occupied housing units	**10 648**	**87**	**332**	**64**	**10 608**	**9 031**	**52**	**117**	**8 967**
0.50 or less	6 837	32	34	28	6 818	6 238	17	45	6 212
0.51 to 0.75	2 199	21	28	20	2 186	1 644	4	20	1 634
0.76 to 1.00	1 380	22	60	12	1 372	986	16	39	962
1.01 to 1.50	195	11	82	2	195	123	10	11	119
1.51 or more	37	1	128	2	37	40	5	2	40
Mean	.51	.72	1.35	.63	.51	.48	.89	.68	.48

TIPSII [UPF] GH155 CENSUS90 72583600 06/22/92 5:25 PM MACHINE: C DATA:CENSUS90*H1TIPSDA55. 06/19/92 14:06:28 TAPE: NONE FRAME: 194
TSF:CENSUS90*92. 06/19/92 14:08:03 UTF:CENSUS90*93. 06/19/92 14:08:03 META:CENSUS90*H1TABLES55. 06/19/92 14:27:03

Table 52. **Occupancy, Structural, and Utilization Characteristics of Housing Units by Race and Hispanic Origin of Householder: 1990**—Con.

[Threshold and complementary threshold are 400 persons. For definitions of terms and meanings of symbols, see text]

County	Forest County		Grant County	Jackson County		Jefferson County			Kenosha County	
	White	American Indian, Eskimo, or Aleut	White	White	American Indian, Eskimo, or Aleut	White	Hispanic origin (of any race)	White, not of Hispanic origin	White	Black
Occupied housing units	**3 066**	**215**	**17 080**	**6 042**	**196**	**23 786**	**266**	**23 620**	**44 534**	**1 519**
POPULATION										
Persons in occupied housing units	7 665	737	45 946	15 463	670	63 219	928	62 672	117 048	4 960
Per occupied housing unit	2.50	3.43	2.69	2.56	3.42	2.66	3.49	2.65	2.63	3.27
Owner-occupied housing units	6 209	324	33 383	11 747	247	47 107	432	46 828	87 811	1 320
Per owner-occupied housing unit	2.55	3.56	2.81	2.63	3.17	2.79	3.66	2.79	2.79	3.32
Renter-occupied housing units	1 456	413	12 563	3 716	423	16 112	496	15 844	29 237	3 640
Per renter-occupied housing unit	2.30	3.33	2.42	2.35	3.58	2.33	3.35	2.32	2.24	3.25
TENURE										
Owner-occupied housing units	2 434	91	11 892	4 463	78	16 866	118	16 785	31 507	398
Percent of occupied housing units	79.4	42.3	69.6	73.9	39.8	70.9	44.4	71.1	70.7	26.2
Renter-occupied housing units	632	124	5 188	1 579	118	6 920	148	6 835	13 027	1 121
UNITS IN STRUCTURE										
Occupied housing units	**3 066**	**215**	**17 080**	**6 042**	**196**	**23 786**	**266**	**23 620**	**44 534**	**1 519**
1, detached	2 470	136	13 033	4 520	116	16 769	108	16 696	30 578	495
1, attached	16	1	116	25	1	319	8	314	693	36
2	46	13	762	214	11	2 133	51	2 105	4 482	353
3 or 4	46	1	481	94	8	905	25	889	1 564	234
5 to 9	45	9	340	193	12	847	20	833	1 422	166
10 to 19	84	1	608	58	5	487	10	484	1 689	100
20 to 49	–	–	298	88	2	474	1	473	1 677	104
50 or more	–	–	57	–	–	125	–	125	442	7
Mobile home or trailer	342	53	1 183	788	37	1 472	37	1 449	1 545	5
Other	17	1	202	62	4	255	6	252	442	19
ROOMS										
Owner-occupied housing units	**2 434**	**91**	**11 892**	**4 463**	**78**	**16 866**	**118**	**16 785**	**31 507**	**398**
1 room	3	3	6	11	1	8	–	8	17	–
2 rooms	14	3	30	40	3	37	1	37	98	5
3 rooms	82	11	160	112	9	228	6	226	460	10
4 rooms	455	28	1 141	600	21	1 573	20	1 556	4 381	43
5 rooms	728	27	2 564	1 043	27	3 690	29	3 674	10 066	121
6 rooms	576	13	2 981	1 013	9	4 286	27	4 269	7 809	118
7 rooms	309	5	2 288	756	4	3 326	18	3 312	4 483	47
8 rooms	167	–	1 564	470	3	1 997	7	1 992	2 427	30
9 or more rooms	100	1	1 158	418	1	1 721	10	1 711	1 766	24
Median	5.4	4.5	6.2	5.9	4.7	6.2	5.6	6.2	5.6	5.7
Renter-occupied housing units	**632**	**124**	**5 188**	**1 579**	**118**	**6 920**	**148**	**6 835**	**13 027**	**1 121**
1 room	2	1	59	32	4	121	5	119	244	39
2 rooms	30	3	317	76	3	370	11	364	798	54
3 rooms	122	15	896	256	22	1 228	24	1 215	3 009	150
4 rooms	162	30	1 297	424	34	2 082	46	2 053	4 317	369
5 rooms	153	54	902	288	28	1 338	28	1 323	2 855	320
6 rooms	73	16	699	216	16	811	20	798	1 069	119
7 rooms	57	3	492	117	6	482	10	478	413	46
8 rooms	20	1	331	88	1	261	3	259	175	14
9 or more rooms	13	1	195	82	4	227	1	226	147	10
Median	4.5	4.7	4.5	4.5	4.4	4.3	4.2	4.3	4.1	4.4
PERSONS IN UNIT										
Owner-occupied housing units	**2 434**	**91**	**11 892**	**4 463**	**78**	**16 866**	**118**	**16 785**	**31 507**	**398**
1 person	523	12	2 136	937	17	2 778	9	2 769	5 503	55
2 persons	974	22	4 225	1 665	21	6 014	26	5 997	10 573	99
3 persons	367	15	1 813	687	12	2 973	23	2 955	5 954	88
4 persons	329	16	2 052	684	7	3 072	23	3 054	5 746	70
5 persons	155	10	1 115	337	11	1 429	21	1 418	2 582	41
6 persons	63	8	372	95	4	387	9	384	811	24
7 or more persons	23	8	179	58	6	213	7	208	338	21
Median	2.21	3.27	2.40	2.28	2.58	2.44	3.54	2.44	2.47	3.01
Renter-occupied housing units	**632**	**124**	**5 188**	**1 579**	**118**	**6 920**	**148**	**6 835**	**13 027**	**1 121**
1 person	251	23	1 872	614	24	2 513	16	2 500	5 020	220
2 persons	146	20	1 325	379	15	1 941	31	1 921	3 671	225
3 persons	105	28	743	229	24	1 044	29	1 027	1 989	228
4 persons	77	22	679	196	14	840	49	817	1 396	202
5 persons	35	15	388	116	19	383	10	379	594	118
6 persons	12	11	134	29	11	129	8	124	214	62
7 or more persons	6	5	47	16	11	70	5	67	143	66
Median	1.95	3.18	2.04	1.96	3.33	1.99	3.43	1.98	1.91	3.01
PERSONS PER ROOM										
Owner-occupied housing units	**2 434**	**91**	**11 892**	**4 463**	**78**	**16 866**	**118**	**16 785**	**31 507**	**398**
0.50 or less	1 707	36	8 380	3 232	39	11 967	50	11 926	20 636	214
0.51 to 0.75	397	14	2 228	761	9	3 261	24	3 244	6 500	76
0.76 to 1.00	290	23	1 130	400	16	1 479	30	1 463	3 900	81
1.01 to 1.50	37	12	141	59	12	140	7	136	419	18
1.51 or more	3	6	13	11	2	19	7	16	52	9
Mean	.45	.79	.44	.43	.67	.44	.63	.44	.48	.57
Renter-occupied housing units	**632**	**124**	**5 188**	**1 579**	**118**	**6 920**	**148**	**6 835**	**13 027**	**1 121**
0.50 or less	413	40	3 347	1 054	34	4 521	44	4 490	8 031	392
0.51 to 0.75	121	33	1 098	268	28	1 343	39	1 318	2 666	278
0.76 to 1.00	82	38	618	215	35	902	37	885	1 876	290
1.01 to 1.50	14	12	101	34	15	126	15	118	343	112
1.51 or more	2	1	24	8	6	28	13	24	111	49
Mean	.49	.72	.50	.48	.79	.50	.77	.50	.54	.74

TIPSII [UPF] GH155 CENSUS90 72583600 06/22/92 5:25 PM MACHINE: C DATA:CENSUS90*H1TIPSDA55. 06/19/92 14:06:28 TAPE: NONE FRAME: 195
TSF:CENSUS90*92. 06/19/92 14:08:03 UTF:CENSUS90*93. 06/19/92 14:08:03 META:CENSUS90*H1TABLES55. 06/19/92 14:27:03

Table 52. **Occupancy, Structural, and Utilization Characteristics of Housing Units by Race and Hispanic Origin of Householder: 1990**—Con.

[Threshold and complementary threshold are 400 persons. For definitions of terms and meanings of symbols, see text]

County	Kenosha County—Con.				La Crosse County				
	American Indian, Eskimo, or Aleut	Asian or Pacific Islander	Hispanic origin (of any race)	White, not of Hispanic origin	White	Black	Asian or Pacific Islander	Hispanic origin (of any race)	White, not of Hispanic origin
Occupied housing units	**173**	**185**	**1 371**	**43 812**	**35 954**	**98**	**476**	**162**	**35 853**
POPULATION									
Persons in occupied housing units	487	585	5 058	114 577	89 976	262	2 502	484	89 729
Per occupied housing unit	2.82	3.16	3.69	2.62	2.50	2.67	5.26	2.99	2.50
Owner-occupied housing units	307	417	2 424	86 474	62 028	48	281	178	61 901
Per owner-occupied housing unit	3.13	3.50	3.75	2.78	2.71	2.67	4.19	2.87	2.71
Renter-occupied housing units	180	168	2 634	28 103	27 948	214	2 221	306	27 828
Per renter-occupied housing unit	2.40	2.55	3.63	2.21	2.14	2.68	5.43	3.06	2.14
TENURE									
Owner-occupied housing units	98	119	646	31 118	22 913	18	67	62	22 865
Percent of occupied housing units	56.6	64.3	47.1	71.0	63.7	18.4	14.1	38.3	63.8
Renter-occupied housing units	75	66	725	12 694	13 041	80	409	100	12 988
UNITS IN STRUCTURE									
Occupied housing units	**173**	**185**	**1 371**	**43 812**	**35 954**	**98**	**476**	**162**	**35 853**
1, detached	106	111	636	30 203	22 249	34	106	63	22 203
1, attached	3	6	29	679	848	4	22	3	846
2	26	11	363	4 321	3 577	11	108	29	3 559
3 or 4	16	9	155	1 494	1 647	5	112	9	1 642
5 to 9	4	8	50	1 394	1 735	13	100	30	1 724
10 to 19	7	16	52	1 659	1 363	12	10	13	1 353
20 to 49	5	11	32	1 662	1 091	13	8	7	1 087
50 or more	2	–	3	441	996	4	6	3	995
Mobile home or trailer	4	10	36	1 525	2 153	–	–	5	2 149
Other	–	3	15	434	295	2	4	–	295
ROOMS									
Owner-occupied housing units	**98**	**119**	**646**	**31 118**	**22 913**	**18**	**67**	**62**	**22 865**
1 room	–	–	2	16	11	–	–	–	11
2 rooms	1	1	11	93	61	1	2	–	61
3 rooms	1	11	29	440	372	–	3	3	369
4 rooms	12	15	75	4 342	2 752	1	11	8	2 746
5 rooms	30	30	197	9 947	5 389	6	7	11	5 381
6 rooms	33	22	142	7 713	5 105	3	11	12	5 096
7 rooms	14	15	108	4 424	3 921	3	10	12	3 913
8 rooms	4	14	47	2 400	2 644	1	8	5	2 640
9 or more rooms	3	11	35	1 743	2 658	3	15	11	2 648
Median	5.7	5.6	5.6	5.6	6.1	5.8	6.5	6.3	6.1
Renter-occupied housing units	**75**	**66**	**725**	**12 694**	**13 041**	**80**	**409**	**100**	**12 988**
1 room	2	5	32	240	636	9	25	13	632
2 rooms	5	6	57	773	1 327	9	68	9	1 325
3 rooms	16	22	117	2 950	2 674	17	95	22	2 662
4 rooms	32	15	202	4 224	3 873	19	117	32	3 855
5 rooms	10	7	206	2 753	2 245	14	58	15	2 235
6 rooms	5	4	73	1 032	1 160	5	25	4	1 157
7 rooms	2	6	20	406	607	5	14	4	604
8 rooms	1	1	12	171	309	2	5	–	309
9 or more rooms	2	–	6	145	210	–	2	1	209
Median	4.0	3.5	4.3	4.1	4.0	3.8	3.6	3.7	4.0
PERSONS IN UNIT									
Owner-occupied housing units	**98**	**119**	**646**	**31 118**	**22 913**	**18**	**67**	**62**	**22 865**
1 person	13	13	66	5 454	4 209	5	3	8	4 201
2 persons	24	23	109	10 494	8 092	5	7	26	8 070
3 persons	19	24	119	5 881	4 019	1	20	9	4 013
4 persons	25	25	160	5 656	4 229	6	14	10	4 223
5 persons	14	20	91	2 528	1 767	–	6	5	1 764
6 persons	2	12	53	781	430	1	11	3	427
7 or more persons	1	2	48	324	167	–	6	1	167
Median	3.13	3.48	3.68	2.46	2.40	2.30	3.75	2.38	2.40
Renter-occupied housing units	**75**	**66**	**725**	**12 694**	**13 041**	**80**	**409**	**100**	**12 988**
1 person	20	22	102	4 966	5 284	27	27	29	5 267
2 persons	26	19	133	3 604	3 859	21	34	20	3 842
3 persons	16	10	131	1 928	1 838	8	37	14	1 828
4 persons	7	8	143	1 334	1 248	10	60	13	1 242
5 persons	5	1	100	549	560	6	49	12	557
6 persons	–	3	57	190	174	5	52	8	174
7 or more persons	1	3	59	123	78	3	150	4	78
Median	2.17	2.08	3.47	1.88	1.82	2.12	5.45	2.57	1.82
PERSONS PER ROOM									
Owner-occupied housing units	**98**	**119**	**646**	**31 118**	**22 913**	**18**	**67**	**62**	**22 865**
0.50 or less	47	53	249	20 462	16 784	11	34	45	16 746
0.51 to 0.75	33	32	170	6 399	4 207	4	13	10	4 199
0.76 to 1.00	17	25	155	3 814	1 768	3	4	6	1 766
1.01 to 1.50	1	6	52	400	140	–	8	–	140
1.51 or more	–	3	20	43	14	–	8	1	14
Mean	.55	.59	.65	.47	.43	.42	.64	.44	.43
Renter-occupied housing units	**75**	**66**	**725**	**12 694**	**13 041**	**80**	**409**	**100**	**12 988**
0.50 or less	45	30	186	7 930	8 170	34	30	36	8 142
0.51 to 0.75	15	17	156	2 583	2 612	13	25	17	2 598
0.76 to 1.00	10	9	192	1 801	1 939	25	68	21	1 932
1.01 to 1.50	3	6	119	289	229	6	94	8	226
1.51 or more	2	4	72	91	91	2	192	18	90
Mean	.58	.67	.86	.53	.52	.70	1.47	.85	.52

TIPSII [UPF] GH155 CENSUS90 72583600 06/22/92 5:25 PM MACHINE: C DATA:CENSUS90*H1TIPSDA55. 06/19/92 14:06:28 TAPE: NONE FRAME: 196
TSF:CENSUS90*92. 06/19/92 14:08:03 UTF:CENSUS90*93. 06/19/92 14:08:03 META:CENSUS90*H1TABLES55. 06/19/92 14:27:03

Table 52. **Occupancy, Structural, and Utilization Characteristics of Housing Units by Race and Hispanic Origin of Householder: 1990**—Con.

[Threshold and complementary threshold are 400 persons. For definitions of terms and meanings of symbols, see text]

County	Manitowoc County				Marathon County				
	White	Asian or Pacific Islander	Hispanic origin (of any race)	White, not of Hispanic origin	White	American Indian, Eskimo, or Aleut	Asian or Pacific Islander	Hispanic origin (of any race)	White, not of Hispanic origin
Occupied housing units	**29 742**	**179**	**158**	**29 642**	**40 983**	**124**	**399**	**96**	**40 921**
POPULATION									
Persons in occupied housing units	77 399	999	495	77 116	111 261	410	2 378	342	111 077
Per occupied housing unit	2.60	5.58	3.13	2.60	2.71	3.31	5.96	3.56	2.71
Owner-occupied housing units	61 674	136	212	61 532	89 127	181	449	190	89 004
Per owner-occupied housing unit	2.79	4.53	3.21	2.78	2.88	3.48	5.35	3.58	2.88
Renter-occupied housing units	15 725	863	283	15 584	22 134	229	1 929	152	22 073
Per renter-occupied housing unit	2.07	5.79	3.08	2.07	2.20	3.18	6.12	3.53	2.19
TENURE									
Owner-occupied housing units	22 144	30	66	22 096	30 902	52	84	53	30 863
Percent of occupied housing units	74.5	16.8	41.8	74.5	75.4	41.9	21.1	55.2	75.4
Renter-occupied housing units	7 598	149	92	7 546	10 081	72	315	43	10 058
UNITS IN STRUCTURE									
Occupied housing units	**29 742**	**179**	**158**	**29 642**	**40 983**	**124**	**399**	**96**	**40 921**
1, detached	21 256	45	64	21 209	30 880	51	109	56	30 841
1, attached	258	15	4	256	577	2	12	2	575
2	4 012	58	36	3 991	3 315	26	204	12	3 309
3 or 4	900	25	19	886	964	7	45	5	964
5 to 9	447	17	3	446	1 336	6	15	5	1 332
10 to 19	465	18	10	464	771	8	5	2	770
20 to 49	505	–	4	502	247	2	–	–	247
50 or more	340	–	1	340	532	2	–	1	531
Mobile home or trailer	1 255	–	14	1 247	2 025	20	4	13	2 016
Other	304	1	3	301	336	–	5	–	336
ROOMS									
Owner-occupied housing units	**22 144**	**30**	**66**	**22 096**	**30 902**	**52**	**84**	**53**	**30 863**
1 room	6	–	–	6	18	–	–	–	18
2 rooms	48	–	–	48	77	1	3	3	75
3 rooms	270	3	3	267	441	3	9	2	440
4 rooms	2 095	5	9	2 090	2 892	5	10	5	2 888
5 rooms	5 752	4	19	5 738	6 827	12	18	10	6 820
6 rooms	5 583	4	15	5 574	7 890	7	13	15	7 880
7 rooms	3 755	8	6	3 750	5 639	9	10	9	5 632
8 rooms	2 402	1	7	2 397	3 672	8	12	7	3 666
9 or more rooms	2 233	5	7	2 226	3 446	7	9	2	3 444
Median	6.0	6.3	5.6	6.0	6.2	6.2	5.7	5.9	6.2
Renter-occupied housing units	**7 598**	**149**	**92**	**7 546**	**10 081**	**72**	**315**	**43**	**10 058**
1 room	99	1	2	98	159	1	3	1	158
2 rooms	454	14	1	454	613	6	29	3	612
3 rooms	1 513	20	16	1 503	1 704	7	51	8	1 699
4 rooms	2 395	45	28	2 382	3 578	23	90	15	3 569
5 rooms	1 626	32	28	1 610	1 924	19	101	10	1 920
6 rooms	749	27	11	743	1 038	10	29	2	1 037
7 rooms	333	6	4	329	560	3	9	1	560
8 rooms	207	2	2	205	282	2	1	2	281
9 or more rooms	222	2	–	222	223	1	2	1	222
Median	4.2	4.4	4.5	4.2	4.2	4.5	4.3	4.1	4.2
PERSONS IN UNIT									
Owner-occupied housing units	**22 144**	**30**	**66**	**22 096**	**30 902**	**52**	**84**	**53**	**30 863**
1 person	3 958	4	11	3 947	4 828	5	7	8	4 821
2 persons	7 649	3	17	7 637	10 168	9	5	9	10 160
3 persons	3 826	4	10	3 819	5 608	9	12	8	5 603
4 persons	3 925	7	11	3 916	6 195	15	16	13	6 185
5 persons	1 886	2	11	1 880	2 843	13	7	9	2 834
6 persons	628	1	5	626	906	1	9	4	906
7 or more persons	272	9	1	271	354	–	28	2	354
Median	2.43	4.07	3.00	2.43	2.58	3.70	4.79	3.62	2.58
Renter-occupied housing units	**7 598**	**149**	**92**	**7 546**	**10 081**	**72**	**315**	**43**	**10 058**
1 person	3 485	7	23	3 469	3 865	11	8	8	3 858
2 persons	2 006	10	20	1 993	3 043	24	16	11	3 035
3 persons	953	16	12	946	1 515	14	28	3	1 514
4 persons	665	21	16	658	1 016	7	26	7	1 012
5 persons	325	14	12	318	404	8	47	5	403
6 persons	103	21	5	103	152	2	52	4	151
7 or more persons	61	60	4	59	86	6	138	5	85
Median	1.66	5.81	2.75	1.65	1.89	2.57	6.13	3.33	1.89
PERSONS PER ROOM									
Owner-occupied housing units	**22 144**	**30**	**66**	**22 096**	**30 902**	**52**	**84**	**53**	**30 863**
0.50 or less	15 457	14	39	15 425	21 128	25	25	25	21 106
0.51 to 0.75	4 231	4	14	4 223	6 369	19	14	14	6 360
0.76 to 1.00	2 232	4	7	2 227	3 044	6	14	9	3 038
1.01 to 1.50	208	5	5	206	318	1	18	1	317
1.51 or more	16	3	1	15	43	1	13	4	42
Mean	.44	.73	.53	.44	.45	.55	.90	.61	.45
Renter-occupied housing units	**7 598**	**149**	**92**	**7 546**	**10 081**	**72**	**315**	**43**	**10 058**
0.50 or less	5 448	12	38	5 421	6 855	30	15	19	6 840
0.51 to 0.75	1 225	18	16	1 214	1 865	21	21	4	1 864
0.76 to 1.00	788	36	26	780	1 148	11	51	6	1 145
1.01 to 1.50	113	33	7	110	161	7	103	9	159
1.51 or more	24	50	5	21	52	3	125	5	50
Mean	.46	1.29	.68	.46	.49	.70	1.44	.82	.49

TIPSII [UPF] GH155 CENSUS90 72583600 06/22/92 5:25 PM MACHINE: C DATA:CENSUS90*H1TIPSDA55. 06/19/92 14:06:28 TAPE: NONE FRAME: 197
TSF:CENSUS90*92. 06/19/92 14:08:03 UTF:CENSUS90*93. 06/19/92 14:08:03 META:CENSUS90*H1TABLES55. 06/19/92 14:27:03

Table 52. **Occupancy, Structural, and Utilization Characteristics of Housing Units by Race and Hispanic Origin of Householder: 1990**—Con.

[Threshold and complementary threshold are 400 persons. For definitions of terms and meanings of symbols, see text]

County	Menominee County		Milwaukee County						Monroe County
	White	American Indian, Eskimo, or Aleut	White	Black	American Indian, Eskimo, or Aleut	Asian or Pacific Islander	Hispanic origin (of any race)	White, not of Hispanic origin	White
Occupied housing units	**182**	**896**	**299 606**	**61 697**	**2 022**	**3 812**	**11 992**	**294 082**	**12 982**
POPULATION									
Persons in occupied housing units	411	3 439	701 574	189 795	6 249	14 109	41 006	684 210	35 006
Per occupied housing unit	2.26	3.84	2.34	3.08	3.09	3.70	3.42	2.33	2.70
Owner-occupied housing units	364	1 985	450 532	61 240	1 987	5 034	15 021	442 793	26 804
Per owner-occupied housing unit	2.15	3.78	2.62	3.31	3.47	3.97	3.75	2.60	2.82
Renter-occupied housing units	47	1 454	251 042	128 555	4 262	9 075	25 985	241 417	8 202
Per renter-occupied housing unit	3.62	3.92	1.97	2.98	2.94	3.57	3.25	1.95	2.36
TENURE									
Owner-occupied housing units	169	525	172 253	18 518	573	1 269	4 006	170 000	9 506
Percent of occupied housing units	92.9	58.6	57.5	30.0	28.3	33.3	33.4	57.8	73.2
Renter-occupied housing units	13	371	127 353	43 179	1 449	2 543	7 986	124 082	3 476
UNITS IN STRUCTURE									
Occupied housing units	**182**	**896**	**299 606**	**61 697**	**2 022**	**3 812**	**11 992**	**294 082**	**12 982**
1, detached	178	678	148 469	17 977	625	1 143	3 958	146 420	9 471
1, attached	–	4	10 461	4 650	76	215	713	10 157	103
2	–	2	51 011	19 876	630	729	3 395	49 626	791
3 or 4	–	14	18 058	5 260	240	391	1 294	17 535	411
5 to 9	–	22	16 758	3 671	140	268	707	16 445	382
10 to 19	–	7	13 638	2 923	108	239	568	13 368	261
20 to 49	–	–	18 420	3 931	101	501	735	18 075	140
50 or more	–	–	16 142	2 238	66	226	334	15 942	–
Mobile home or trailer	4	164	1 575	38	10	5	26	1 557	1 287
Other	–	5	5 074	1 133	26	95	262	4 957	136
ROOMS									
Owner-occupied housing units	**169**	**525**	**172 253**	**18 518**	**573**	**1 269**	**4 006**	**170 000**	**9 506**
1 room	–	4	89	18	–	3	11	80	14
2 rooms	–	12	433	124	1	23	67	394	43
3 rooms	11	36	2 309	389	11	87	160	2 253	169
4 rooms	30	108	18 510	1 369	57	123	339	18 318	1 044
5 rooms	64	188	52 173	5 324	167	284	1 029	51 574	2 112
6 rooms	30	107	45 972	4 701	161	269	1 054	45 371	2 166
7 rooms	20	47	26 882	3 027	87	189	661	26 506	1 697
8 rooms	8	14	14 149	1 866	51	126	333	13 954	1 169
9 or more rooms	6	9	11 736	1 700	38	165	352	11 550	1 092
Median	5.2	5.0	5.8	5.9	5.8	5.9	5.9	5.8	6.1
Renter-occupied housing units	**13**	**371**	**127 353**	**43 179**	**1 449**	**2 543**	**7 986**	**124 082**	**3 476**
1 room	–	4	4 740	1 348	66	324	484	4 542	79
2 rooms	1	15	9 508	2 392	74	376	761	9 199	216
3 rooms	–	37	27 165	6 961	205	529	1 335	26 606	602
4 rooms	1	57	39 708	9 517	390	541	1 855	38 901	906
5 rooms	4	113	30 379	13 611	405	431	2 030	29 567	697
6 rooms	5	92	10 972	6 294	210	221	1 033	10 540	422
7 rooms	1	43	2 952	1 909	64	82	328	2 842	259
8 rooms	–	6	1 032	725	19	23	113	1 005	161
9 or more rooms	1	4	897	422	16	16	47	880	134
Median	5.6	5.1	4.1	4.6	4.5	3.6	4.3	4.1	4.4
PERSONS IN UNIT									
Owner-occupied housing units	**169**	**525**	**172 253**	**18 518**	**573**	**1 269**	**4 006**	**170 000**	**9 506**
1 person	29	53	35 292	2 809	59	106	374	35 029	1 723
2 persons	108	114	62 804	4 327	140	215	811	62 259	3 325
3 persons	18	82	30 507	3 823	111	232	722	30 082	1 507
4 persons	8	97	27 339	3 482	120	311	882	26 857	1 663
5 persons	4	88	11 357	2 001	75	163	600	11 082	850
6 persons	1	45	3 473	1 088	39	107	309	3 336	271
7 or more persons	1	46	1 481	988	29	135	308	1 355	167
Median	2.01	3.64	2.31	3.06	3.29	3.76	3.61	2.30	2.41
Renter-occupied housing units	**13**	**371**	**127 353**	**43 179**	**1 449**	**2 543**	**7 986**	**124 082**	**3 476**
1 person	2	52	58 425	11 093	320	589	1 665	57 586	1 295
2 persons	4	47	38 054	9 138	388	577	1 594	37 315	893
3 persons	–	75	15 729	8 298	269	359	1 525	15 118	527
4 persons	2	51	9 479	6 654	217	285	1 298	9 011	435
5 persons	2	50	3 721	3 938	132	198	941	3 394	207
6 persons	2	61	1 238	2 094	74	149	508	1 088	89
7 or more persons	1	35	707	1 964	49	386	455	570	30
Median	3.75	3.73	1.64	2.66	2.56	2.79	2.98	1.62	2.00
PERSONS PER ROOM									
Owner-occupied housing units	**169**	**525**	**172 253**	**18 518**	**573**	**1 269**	**4 006**	**170 000**	**9 506**
0.50 or less	140	183	124 374	10 288	292	567	1 789	123 211	6 640
0.51 to 0.75	18	96	30 384	4 343	133	269	970	29 870	1 756
0.76 to 1.00	9	152	15 775	2 930	116	238	831	15 366	937
1.01 to 1.50	2	66	1 519	746	29	124	263	1 403	129
1.51 or more	–	28	201	211	3	71	153	150	44
Mean	.40	.74	.43	.53	.57	.64	.62	.43	.44
Renter-occupied housing units	**13**	**371**	**127 353**	**43 179**	**1 449**	**2 543**	**7 986**	**124 082**	**3 476**
0.50 or less	7	114	88 745	18 915	625	664	2 671	87 418	2 248
0.51 to 0.75	2	79	20 013	9 746	323	360	1 606	19 361	636
0.76 to 1.00	2	114	15 978	10 275	361	676	2 227	15 152	494
1.01 to 1.50	2	53	1 807	3 054	96	375	791	1 548	77
1.51 or more	–	11	810	1 189	44	468	691	603	21
Mean	.64	.77	.48	.66	.66	.98	.78	.48	.50

TIPSII [UPF] GH155 CENSUS90 72583600 06/22/92 5:25 PM MACHINE: C DATA:CENSUS90*H1TIPSDA55. 06/19/92 14:06:28 TAPE: NONE FRAME: 198
TSF:CENSUS90*92. 06/19/92 14:08:03 UTF:CENSUS90*93. 06/19/92 14:08:03 META:CENSUS90*H1TABLES55. 06/19/92 14:27:03

Table 52. **Occupancy, Structural, and Utilization Characteristics of Housing Units by Race and Hispanic Origin of Householder: 1990**—Con.

[Threshold and complementary threshold are 400 persons. For definitions of terms and meanings of symbols, see text]

County	Outagamie County					Ozaukee County				
	White	American Indian, Eskimo, or Aleut	Asian or Pacific Islander	Hispanic origin (of any race)	White, not of Hispanic origin	White	Black	Asian or Pacific Islander	Hispanic origin (of any race)	White, not of Hispanic origin
Occupied housing units	**49 445**	**591**	**337**	**245**	**49 321**	**25 416**	**140**	**88**	**128**	**25 317**
POPULATION										
Persons in occupied housing units	133 689	1 901	1 782	779	133 317	70 776	442	327	414	70 445
Per occupied housing unit	2.70	3.22	5.29	3.18	2.70	2.78	3.16	3.72	3.23	2.78
Owner-occupied housing units	105 509	1 213	356	300	105 329	56 185	405	256	263	55 971
Per owner-occupied housing unit	2.93	3.31	4.19	3.49	2.93	2.97	3.24	4.00	3.25	2.97
Renter-occupied housing units	28 180	688	1 426	479	27 988	14 591	37	71	151	14 474
Per renter-occupied housing unit	2.10	3.06	5.66	3.01	2.09	2.24	2.47	2.96	3.21	2.23
TENURE										
Owner-occupied housing units	36 007	366	85	86	35 954	18 905	125	64	81	18 840
Percent of occupied housing units	72.8	61.9	25.2	35.1	72.9	74.4	89.3	72.7	63.3	74.4
Renter-occupied housing units	13 438	225	252	159	13 367	6 511	15	24	47	6 477
UNITS IN STRUCTURE										
Occupied housing units	**49 445**	**591**	**337**	**245**	**49 321**	**25 416**	**140**	**88**	**128**	**25 317**
1, detached	35 370	393	126	101	35 313	18 096	123	67	85	18 028
1, attached	1 254	9	19	14	1 245	1 372	6	4	4	1 368
2	5 119	44	118	49	5 093	1 633	1	4	11	1 627
3 or 4	1 264	9	14	9	1 258	686	2	2	5	683
5 to 9	1 710	11	32	20	1 696	1 513	3	7	5	1 509
10 to 19	1 654	29	19	16	1 648	983	3	2	7	977
20 to 49	794	5	5	7	791	609	1	1	8	603
50 or more	622	3	–	11	622	114	–	–	–	114
Mobile home or trailer	1 256	87	–	13	1 254	107	–	–	1	107
Other	402	1	4	5	401	303	1	1	2	301
ROOMS										
Owner-occupied housing units	**36 007**	**366**	**85**	**86**	**35 954**	**18 905**	**125**	**64**	**81**	**18 840**
1 room	11	2	–	–	11	4	–	–	–	4
2 rooms	67	–	–	3	67	19	–	–	1	19
3 rooms	349	14	4	2	349	86	1	–	1	86
4 rooms	2 854	54	9	12	2 846	802	3	4	2	800
5 rooms	9 046	128	16	17	9 039	3 011	5	5	13	3 002
6 rooms	9 974	81	14	15	9 963	4 563	9	8	18	4 551
7 rooms	6 696	41	14	16	6 682	4 186	35	12	18	4 170
8 rooms	3 809	33	12	10	3 803	3 319	34	8	15	3 304
9 or more rooms	3 201	13	16	11	3 194	2 915	38	27	13	2 904
Median	6.1	5.4	6.5	6.1	6.1	6.7	7.8	7.9	6.8	6.7
Renter-occupied housing units	**13 438**	**225**	**252**	**159**	**13 367**	**6 511**	**15**	**24**	**47**	**6 477**
1 room	155	5	13	7	153	140	–	2	–	140
2 rooms	779	15	22	15	771	361	–	1	5	358
3 rooms	2 582	40	46	27	2 572	966	1	4	3	964
4 rooms	5 228	64	76	49	5 202	2 167	5	7	17	2 154
5 rooms	2 679	55	55	34	2 663	1 601	4	6	16	1 591
6 rooms	1 097	27	25	12	1 093	716	4	2	1	715
7 rooms	489	10	11	10	485	289	1	1	3	286
8 rooms	221	5	4	4	220	164	–	–	1	163
9 or more rooms	208	4	–	1	208	107	–	1	1	106
Median	4.1	4.3	4.1	4.1	4.1	4.3	4.9	4.2	4.4	4.3
PERSONS IN UNIT										
Owner-occupied housing units	**36 007**	**366**	**85**	**86**	**35 954**	**18 905**	**125**	**64**	**81**	**18 840**
1 person	5 214	45	4	11	5 206	2 096	5	3	9	2 089
2 persons	11 819	99	16	15	11 809	6 462	35	5	17	6 448
3 persons	6 472	71	17	18	6 462	3 764	34	17	21	3 749
4 persons	7 380	62	17	23	7 367	4 003	33	17	18	3 987
5 persons	3 609	47	12	10	3 602	1 855	13	15	12	1 846
6 persons	1 121	25	7	4	1 119	551	4	5	3	548
7 or more persons	392	17	12	5	389	174	1	2	1	173
Median	2.65	3.05	3.82	3.44	2.65	2.74	3.16	3.91	3.19	2.74
Renter-occupied housing units	**13 438**	**225**	**252**	**159**	**13 367**	**6 511**	**15**	**24**	**47**	**6 477**
1 person	5 423	59	16	35	5 410	2 252	5	5	7	2 248
2 persons	4 280	45	22	39	4 255	2 095	3	8	11	2 088
3 persons	1 806	37	23	27	1 792	1 038	4	3	10	1 031
4 persons	1 225	34	28	29	1 214	757	2	5	11	748
5 persons	479	26	34	17	474	258	–	–	3	255
6 persons	146	13	36	8	143	82	1	2	3	80
7 or more persons	79	11	93	4	79	29	–	1	2	27
Median	1.80	2.73	5.58	2.70	1.80	1.98	2.33	2.38	3.05	1.97
PERSONS PER ROOM										
Owner-occupied housing units	**36 007**	**366**	**85**	**86**	**35 954**	**18 905**	**125**	**64**	**81**	**18 840**
0.50 or less	23 687	180	38	42	23 656	13 757	95	38	52	13 715
0.51 to 0.75	7 638	93	21	16	7 628	3 672	27	18	20	3 655
0.76 to 1.00	4 268	69	14	19	4 259	1 358	2	5	7	1 353
1.01 to 1.50	376	18	6	7	374	111	1	3	1	110
1.51 or more	38	6	6	2	37	7	–	–	1	7
Mean	.46	.59	.63	.56	.46	.43	.41	.50	.47	.43
Renter-occupied housing units	**13 438**	**225**	**252**	**159**	**13 367**	**6 511**	**15**	**24**	**47**	**6 477**
0.50 or less	9 338	92	28	68	9 305	4 265	10	12	19	4 253
0.51 to 0.75	2 346	49	19	30	2 330	1 245	3	3	9	1 238
0.76 to 1.00	1 508	62	41	36	1 493	884	2	4	15	871
1.01 to 1.50	201	21	60	11	200	88	–	3	3	87
1.51 or more	45	1	104	14	39	29	–	2	1	28
Mean	.49	.69	1.38	.72	.49	.50	.50	.69	.71	.50

TIPSII [UPF] GH155 CENSUS90 72583600 06/22/92 5:25 PM MACHINE: C DATA:CENSUS90*H1TIPSDA55. 06/19/92 14:06:28 TAPE: NONE FRAME: 199
TSF:CENSUS90*92. 06/19/92 14:08:03 UTF:CENSUS90*93. 06/19/92 14:08:03 META:CENSUS90*H1TABLES55. 06/19/92 14:27:03

Table 52. **Occupancy, Structural, and Utilization Characteristics of Housing Units by Race and Hispanic Origin of Householder: 1990**—Con.

[Threshold and complementary threshold are 400 persons. For definitions of terms and meanings of symbols, see text]

County	Polk County	Portage County				Racine County			
	White	White	Asian or Pacific Islander	Hispanic origin (of any race)	White, not of Hispanic origin	White	Black	American Indian, Eskimo, or Aleut	Asian or Pacific Islander
Occupied housing units	**12 965**	**20 977**	**161**	**143**	**20 897**	**56 914**	**5 284**	**173**	**245**
POPULATION									
Persons in occupied housing units	33 955	56 719	601	459	56 475	150 002	16 558	524	813
Per occupied housing unit	2.62	2.70	3.73	3.21	2.70	2.64	3.13	3.03	3.32
Owner-occupied housing units	27 745	42 880	121	234	42 752	115 278	5 958	256	562
Per owner-occupied housing unit	2.74	2.88	3.46	3.49	2.88	2.81	3.31	3.41	3.58
Renter-occupied housing units	6 210	13 839	480	225	13 723	34 724	10 600	268	251
Per renter-occupied housing unit	2.19	2.27	3.81	2.96	2.27	2.19	3.04	2.73	2.85
TENURE									
Owner-occupied housing units	10 125	14 891	35	67	14 854	41 070	1 801	75	157
Percent of occupied housing units	78.1	71.0	21.7	46.9	71.1	72.2	34.1	43.4	64.1
Renter-occupied housing units	2 840	6 086	126	76	6 043	15 844	3 483	98	88
UNITS IN STRUCTURE									
Occupied housing units	**12 965**	**20 977**	**161**	**143**	**20 897**	**56 914**	**5 284**	**173**	**245**
1, detached	9 905	14 846	42	51	14 816	40 221	2 041	89	151
1, attached	100	299	8	3	298	1 320	177	4	13
2	368	1 470	36	17	1 459	5 834	1 463	27	15
3 or 4	200	706	24	8	701	1 703	495	14	7
5 to 9	232	925	17	9	920	2 171	306	18	16
10 to 19	311	579	22	10	572	1 837	381	4	18
20 to 49	304	173	6	1	172	1 809	324	6	18
50 or more	–	249	3	1	248	851	32	4	1
Mobile home or trailer	1 410	1 548	–	41	1 530	529	3	4	2
Other	135	182	3	2	181	639	62	3	4
ROOMS									
Owner-occupied housing units	**10 125**	**14 891**	**35**	**67**	**14 854**	**41 070**	**1 801**	**75**	**157**
1 room	18	9	–	–	9	8	1	1	1
2 rooms	84	59	–	4	57	96	6	–	2
3 rooms	360	251	1	5	250	470	36	3	13
4 rooms	1 434	1 391	6	14	1 386	3 911	141	4	13
5 rooms	2 355	3 331	4	18	3 322	11 453	494	17	33
6 rooms	2 215	3 698	8	7	3 691	10 979	451	23	24
7 rooms	1 657	2 692	5	7	2 686	7 063	290	13	27
8 rooms	1 083	1 802	6	7	1 797	3 915	190	7	23
9 or more rooms	919	1 658	5	5	1 656	3 175	192	7	21
Median	5.9	6.2	6.3	5.1	6.2	5.9	6.0	6.0	6.2
Renter-occupied housing units	**2 840**	**6 086**	**126**	**76**	**6 043**	**15 844**	**3 483**	**98**	**88**
1 room	54	117	4	2	116	293	86	1	6
2 rooms	323	421	23	9	416	845	162	10	15
3 rooms	587	983	26	8	978	3 132	534	12	15
4 rooms	715	2 154	27	28	2 136	5 031	860	31	29
5 rooms	485	1 206	34	21	1 196	3 947	1 045	22	13
6 rooms	315	572	7	2	571	1 607	522	11	7
7 rooms	201	316	2	2	315	562	156	6	3
8 rooms	90	173	1	4	171	225	79	2	–
9 or more rooms	70	144	2	–	144	202	39	3	–
Median	4.1	4.2	3.9	4.2	4.2	4.2	4.6	4.3	3.8
PERSONS IN UNIT									
Owner-occupied housing units	**10 125**	**14 891**	**35**	**67**	**14 854**	**41 070**	**1 801**	**75**	**157**
1 person	1 789	2 439	5	11	2 432	6 521	245	4	12
2 persons	3 785	4 819	6	12	4 811	14 213	417	24	30
3 persons	1 584	2 710	8	11	2 704	7 770	413	11	30
4 persons	1 747	2 920	6	15	2 913	7 806	335	18	51
5 persons	831	1 370	7	11	1 367	3 405	203	11	19
6 persons	279	424	–	2	422	945	104	5	11
7 or more persons	110	209	3	5	205	410	84	2	4
Median	2.36	2.57	3.31	3.45	2.57	2.49	3.08	3.36	3.63
Renter-occupied housing units	**2 840**	**6 086**	**126**	**76**	**6 043**	**15 844**	**3 483**	**98**	**88**
1 person	1 236	2 176	21	15	2 164	6 330	766	30	22
2 persons	705	1 894	34	21	1 884	4 360	751	25	21
3 persons	367	893	14	17	882	2 412	709	13	15
4 persons	297	676	16	8	672	1 721	625	12	16
5 persons	157	268	11	8	266	711	354	11	8
6 persons	59	123	6	4	120	211	144	3	4
7 or more persons	19	56	24	3	55	99	134	4	2
Median	1.76	1.96	3.07	2.62	1.96	1.87	2.82	2.26	2.57
PERSONS PER ROOM									
Owner-occupied housing units	**10 125**	**14 891**	**35**	**67**	**14 854**	**41 070**	**1 801**	**75**	**157**
0.50 or less	6 986	10 200	22	30	10 181	27 997	1 042	39	75
0.51 to 0.75	1 874	2 999	4	9	2 994	8 341	390	18	44
0.76 to 1.00	1 097	1 491	5	18	1 482	4 237	273	16	23
1.01 to 1.50	138	168	2	8	164	426	80	2	8
1.51 or more	30	33	2	2	33	69	16	–	7
Mean	.45	.45	.53	.64	.45	.46	.53	.55	.57
Renter-occupied housing units	**2 840**	**6 086**	**126**	**76**	**6 043**	**15 844**	**3 483**	**98**	**88**
0.50 or less	1 872	3 896	31	29	3 877	10 344	1 432	50	36
0.51 to 0.75	505	1 227	19	19	1 215	2 944	865	23	12
0.76 to 1.00	377	814	35	21	805	2 175	861	19	20
1.01 to 1.50	69	116	24	5	114	284	226	5	12
1.51 or more	17	33	17	2	32	97	99	1	8
Mean	.50	.51	.98	.71	.51	.51	.67	.60	.77

TIPSII [UPF] GH155 CENSUS90 72583600 06/22/92 5:25 PM MACHINE: C DATA:CENSUS90*H1TIPSDA55. 06/19/92 14:06:28 TAPE: NONE FRAME: 200
TSF:CENSUS90*92. 06/19/92 14:08:03 UTF:CENSUS90*93. 06/19/92 14:08:03 META:CENSUS90*H1TABLES55. 06/19/92 14:27:03

Table 52. **Occupancy, Structural, and Utilization Characteristics of Housing Units by Race and Hispanic Origin of Householder: 1990**—Con.

[Threshold and complementary threshold are 400 persons. For definitions of terms and meanings of symbols, see text]

County	Racine County—Con.		Rock County					Sauk County	Sawyer County	
	Hispanic origin (of any race)	White, not of Hispanic origin	White	Black	Asian or Pacific Islander	Hispanic origin (of any race)	White, not of Hispanic origin	White	White	American Indian, Eskimo, or Aleut
Occupied housing units	**2 338**	**55 779**	**49 671**	**2 063**	**215**	**414**	**49 447**	**17 584**	**4 917**	**642**
POPULATION										
Persons in occupied housing units	8 408	146 203	128 652	6 273	754	1 395	127 962	45 904	11 760	2 137
Per occupied housing unit	3.60	2.62	2.59	3.04	3.51	3.37	2.59	2.61	2.39	3.33
Owner-occupied housing units	4 221	113 098	94 234	2 295	407	715	93 845	34 852	9 566	842
Per owner-occupied housing unit	3.84	2.80	2.72	3.10	3.45	3.54	2.72	2.73	2.45	3.21
Renter-occupied housing units	4 187	33 105	34 418	3 978	347	680	34 117	11 052	2 194	1 295
Per renter-occupied housing unit	3.38	2.16	2.28	3.01	3.58	3.21	2.28	2.29	2.16	3.41
TENURE										
Owner-occupied housing units	1 098	40 464	34 606	741	118	202	34 489	12 765	3 903	262
Percent of occupied housing units	47.0	72.5	69.7	35.9	54.9	48.8	69.7	72.6	79.4	40.8
Renter-occupied housing units	1 240	15 315	15 065	1 322	97	212	14 958	4 819	1 014	380
UNITS IN STRUCTURE										
Occupied housing units	**2 338**	**55 779**	**49 671**	**2 063**	**215**	**414**	**49 447**	**17 584**	**4 917**	**642**
1, detached	1 177	39 608	36 422	1 252	133	241	36 290	12 647	4 094	485
1, attached	74	1 297	1 128	74	7	14	1 118	233	72	14
2	559	5 586	4 509	365	31	59	4 476	1 399	114	35
3 or 4	186	1 619	1 421	125	12	31	1 409	506	90	31
5 to 9	118	2 102	1 565	80	18	18	1 555	546	18	2
10 to 19	92	1 802	1 004	63	5	13	996	372	63	18
20 to 49	80	1 771	948	55	3	6	946	275	46	1
50 or more	12	842	654	24	1	2	652	–	–	–
Mobile home or trailer	4	526	1 647	3	2	24	1 633	1 396	352	52
Other	36	626	373	22	3	6	372	210	68	4
ROOMS										
Owner-occupied housing units	**1 098**	**40 464**	**34 606**	**741**	**118**	**202**	**34 489**	**12 765**	**3 903**	**262**
1 room	1	7	7	–	–	–	7	11	22	1
2 rooms	17	88	79	6	2	3	77	44	40	8
3 rooms	40	450	436	12	16	6	433	244	202	19
4 rooms	100	3 860	3 361	62	8	27	3 346	1 394	833	60
5 rooms	305	11 270	9 046	212	27	49	9 016	2 737	1 109	81
6 rooms	288	10 823	9 234	188	22	53	9 206	2 946	840	56
7 rooms	174	6 971	5 951	134	11	33	5 932	2 445	464	20
8 rooms	97	3 859	3 468	78	13	16	3 459	1 549	230	12
9 or more rooms	76	3 136	3 024	49	19	15	3 013	1 395	163	5
Median	5.8	5.9	6.0	5.9	5.8	5.8	6.0	6.2	5.3	5.0
Renter-occupied housing units	**1 240**	**15 315**	**15 065**	**1 322**	**97**	**212**	**14 958**	**4 819**	**1 014**	**380**
1 room	37	282	278	24	6	7	273	62	24	2
2 rooms	87	806	801	80	11	18	793	275	57	17
3 rooms	181	3 042	2 688	180	23	36	2 672	887	205	54
4 rooms	300	4 899	4 690	352	20	52	4 663	1 381	295	66
5 rooms	353	3 804	3 231	318	26	54	3 202	896	208	135
6 rooms	180	1 536	1 750	225	7	26	1 738	576	127	86
7 rooms	59	538	834	98	2	11	829	364	57	16
8 rooms	24	216	414	27	2	5	411	205	26	4
9 or more rooms	19	192	379	18	–	3	377	173	15	–
Median	4.5	4.2	4.3	4.6	3.9	4.4	4.3	4.4	4.2	4.9
PERSONS IN UNIT										
Owner-occupied housing units	**1 098**	**40 464**	**34 606**	**741**	**118**	**202**	**34 489**	**12 765**	**3 903**	**262**
1 person	85	6 465	6 023	121	14	21	6 009	2 385	813	48
2 persons	220	14 070	12 537	192	24	44	12 507	4 545	1 769	71
3 persons	186	7 661	6 226	141	23	32	6 207	2 157	525	41
4 persons	236	7 682	6 141	143	26	47	6 116	2 168	496	41
5 persons	178	3 315	2 633	96	19	38	2 614	1 051	189	27
6 persons	111	893	752	27	8	13	743	317	80	18
7 or more persons	82	378	294	21	4	7	293	142	31	16
Median	3.75	2.48	2.40	2.91	3.41	3.59	2.40	2.38	2.14	2.79
Renter-occupied housing units	**1 240**	**15 315**	**15 065**	**1 322**	**97**	**212**	**14 958**	**4 819**	**1 014**	**380**
1 person	224	6 208	5 712	322	18	42	5 682	1 813	455	71
2 persons	215	4 263	4 109	262	17	40	4 089	1 355	240	61
3 persons	234	2 301	2 276	267	14	44	2 255	680	137	72
4 persons	266	1 621	1 782	224	15	36	1 765	568	106	78
5 persons	150	657	800	128	17	32	786	253	45	48
6 persons	85	184	251	71	7	12	246	114	20	27
7 or more persons	66	81	135	48	9	6	135	36	11	23
Median	3.27	1.84	1.94	2.79	3.46	3.05	1.94	1.94	1.72	3.31
PERSONS PER ROOM										
Owner-occupied housing units	**1 098**	**40 464**	**34 606**	**741**	**118**	**202**	**34 489**	**12 765**	**3 903**	**262**
0.50 or less	437	27 734	24 694	433	58	92	24 631	9 170	2 832	130
0.51 to 0.75	276	8 174	6 451	174	23	45	6 428	2 433	629	45
0.76 to 1.00	269	4 103	3 120	111	21	43	3 098	1 015	375	62
1.01 to 1.50	81	400	292	21	7	18	285	127	51	19
1.51 or more	35	53	49	2	9	4	47	20	16	6
Mean	.64	.45	.44	.51	.56	.59	.44	.43	.45	.63
Renter-occupied housing units	**1 240**	**15 315**	**15 065**	**1 322**	**97**	**212**	**14 958**	**4 819**	**1 014**	**380**
0.50 or less	411	10 136	9 803	590	26	73	9 756	3 185	693	127
0.51 to 0.75	266	2 824	2 927	316	17	46	2 907	931	153	100
0.76 to 1.00	344	2 046	2 005	303	22	63	1 976	577	133	115
1.01 to 1.50	129	236	271	85	16	17	263	101	31	35
1.51 or more	90	73	59	28	16	13	56	25	4	3
Mean	.75	.50	.50	.65	.92	.73	.50	.49	.49	.72

TIPSII [UPF] GH155 CENSUS90 72583600 06/22/92 5:25 PM MACHINE: C DATA:CENSUS90*H1TIPSDA55. 06/19/92 14:06:28 TAPE: NONE FRAME: 201
TSF:CENSUS90*92. 06/19/92 14:08:03 UTF:CENSUS90*93. 06/19/92 14:08:03 META:CENSUS90*H1TABLES55. 06/19/92 14:27:03

Table 52. **Occupancy, Structural, and Utilization Characteristics of Housing Units by Race and Hispanic Origin of Householder: 1990**—Con.

[Threshold and complementary threshold are 400 persons. For definitions of terms and meanings of symbols, see text]

County	Shawano County		Sheboygan County					Vilas County	
	White	American Indian, Eskimo, or Aleut	White	Black	Asian or Pacific Islander	Hispanic origin (of any race)	White, not of Hispanic origin	White	American Indian, Eskimo, or Aleut
Occupied housing units	**13 206**	**549**	**37 944**	**33**	**368**	**413**	**37 705**	**6 828**	**455**
POPULATION									
Persons in occupied housing units	34 698	1 652	98 474	93	1 952	1 461	97 685	15 944	1 523
Per occupied housing unit	2.63	3.01	2.60	2.82	5.30	3.54	2.59	2.34	3.35
Owner-occupied housing units	28 164	867	75 198	32	389	537	74 854	13 357	503
Per owner-occupied housing unit	2.73	3.09	2.79	3.20	5.40	3.60	2.79	2.38	3.05
Renter-occupied housing units	6 534	785	23 276	61	1 563	924	22 831	2 587	1 020
Per renter-occupied housing unit	2.27	2.93	2.12	2.65	5.28	3.50	2.10	2.12	3.52
TENURE									
Owner-occupied housing units	10 324	281	26 953	10	72	149	26 853	5 606	165
Percent of occupied housing units	78.2	51.2	71.0	30.3	19.6	36.1	71.2	82.1	36.3
Renter-occupied housing units	2 882	268	10 991	23	296	264	10 852	1 222	290
UNITS IN STRUCTURE									
Occupied housing units	**13 206**	**549**	**37 944**	**33**	**368**	**413**	**37 705**	**6 828**	**455**
1, detached	10 610	325	25 555	10	80	151	25 459	5 704	404
1, attached	86	10	576	2	15	17	571	55	11
2	612	74	6 226	10	184	172	6 132	208	8
3 or 4	213	15	1 445	5	25	30	1 424	75	4
5 to 9	286	30	691	1	23	12	685	59	2
10 to 19	217	11	977	2	34	7	973	71	13
20 to 49	51	1	650	1	2	8	645	42	–
50 or more	73	1	485	–	1	4	482	–	–
Mobile home or trailer	880	72	908	2	–	5	905	503	8
Other	178	10	431	–	4	7	429	111	5
ROOMS									
Owner-occupied housing units	**10 324**	**281**	**26 953**	**10**	**72**	**149**	**26 853**	**5 606**	**165**
1 room	7	–	8	–	–	–	8	18	1
2 rooms	45	3	36	–	1	1	36	43	2
3 rooms	203	17	277	–	8	5	273	280	16
4 rooms	1 227	51	2 192	2	7	15	2 183	1 200	34
5 rooms	2 411	83	6 509	2	14	31	6 485	1 593	56
6 rooms	2 434	71	7 196	4	18	33	7 174	1 151	31
7 rooms	1 761	21	5 107	1	12	32	5 088	681	16
8 rooms	1 129	20	2 933	–	5	16	2 923	363	5
9 or more rooms	1 107	15	2 695	1	7	16	2 683	277	4
Median	6.0	5.3	6.1	5.8	5.8	6.2	6.1	5.3	5.0
Renter-occupied housing units	**2 882**	**268**	**10 991**	**23**	**296**	**264**	**10 852**	**1 222**	**290**
1 room	33	4	180	–	3	1	179	22	1
2 rooms	206	25	637	1	38	12	633	88	10
3 rooms	404	40	1 826	1	61	38	1 806	251	36
4 rooms	806	78	3 556	11	66	71	3 512	350	31
5 rooms	568	65	2 711	6	70	77	2 671	248	121
6 rooms	350	33	1 171	3	37	39	1 151	132	54
7 rooms	241	12	470	–	16	16	465	74	21
8 rooms	135	4	212	1	2	4	211	34	12
9 or more rooms	139	7	228	–	3	6	224	23	4
Median	4.5	4.3	4.3	4.4	4.2	4.6	4.3	4.2	5.1
PERSONS IN UNIT									
Owner-occupied housing units	**10 324**	**281**	**26 953**	**10**	**72**	**149**	**26 853**	**5 606**	**165**
1 person	1 895	50	4 347	–	4	19	4 333	1 135	32
2 persons	3 837	68	9 605	4	8	26	9 588	2 731	47
3 persons	1 711	57	4 729	1	4	28	4 709	745	27
4 persons	1 659	58	5 100	4	11	33	5 076	634	28
5 persons	784	24	2 306	1	11	23	2 292	248	14
6 persons	274	15	641	–	11	12	634	76	9
7 or more persons	164	9	225	–	23	8	221	37	8
Median	2.35	2.89	2.45	3.50	5.32	3.55	2.45	2.11	2.63
Renter-occupied housing units	**2 882**	**268**	**10 991**	**23**	**296**	**264**	**10 852**	**1 222**	**290**
1 person	1 177	55	4 604	6	14	41	4 574	517	36
2 persons	752	74	3 142	5	24	53	3 115	350	55
3 persons	377	51	1 508	5	44	55	1 475	169	61
4 persons	315	46	1 104	5	52	43	1 082	101	59
5 persons	162	23	452	2	35	39	439	61	37
6 persons	60	11	121	–	33	12	116	16	29
7 or more persons	39	8	60	–	94	21	51	8	13
Median	1.85	2.60	1.78	2.60	4.90	3.19	1.77	1.77	3.39
PERSONS PER ROOM									
Owner-occupied housing units	**10 324**	**281**	**26 953**	**10**	**72**	**149**	**26 853**	**5 606**	**165**
0.50 or less	7 446	154	18 945	6	19	75	18 895	4 281	87
0.51 to 0.75	1 795	61	5 358	2	13	32	5 334	822	31
0.76 to 1.00	926	53	2 435	2	12	32	2 415	418	31
1.01 to 1.50	132	9	190	–	11	7	186	66	12
1.51 or more	25	4	25	–	17	3	23	19	4
Mean	.44	.56	.44	.54	.91	.57	.44	.43	.59
Renter-occupied housing units	**2 882**	**268**	**10 991**	**23**	**296**	**264**	**10 852**	**1 222**	**290**
0.50 or less	2 038	120	7 653	11	24	95	7 595	847	95
0.51 to 0.75	456	60	1 918	7	38	66	1 881	195	75
0.76 to 1.00	315	70	1 253	4	79	62	1 226	148	90
1.01 to 1.50	63	11	129	1	67	21	118	24	27
1.51 or more	10	7	38	–	88	20	32	8	3
Mean	.47	.66	.47	.58	1.24	.74	.47	.48	.70

TIPSII [UPF] GH155 CENSUS90 72583600 06/22/92 5:25 PM MACHINE: C DATA:CENSUS90*H1TIPSDA55. 06/19/92 14:06:28 TAPE: NONE FRAME: 202
TSF:CENSUS90*92. 06/19/92 14:08:03 UTF:CENSUS90*93. 06/19/92 14:08:03 META:CENSUS90*H1TABLES55. 06/19/92 14:27:03

Table 52. **Occupancy, Structural, and Utilization Characteristics of Housing Units by Race and Hispanic Origin of Householder: 1990**—Con.

[Threshold and complementary threshold are 400 persons. For definitions of terms and meanings of symbols, see text]

County	Walworth County					Washington County		
	White	Black	Asian or Pacific Islander	Hispanic origin (of any race)	White, not of Hispanic origin	White	Hispanic origin (of any race)	White, not of Hispanic origin
Occupied housing units	**27 042**	**130**	**125**	**497**	**26 810**	**32 780**	**171**	**32 657**
POPULATION								
Persons in occupied housing units	69 825	303	346	1 865	69 079	93 561	588	93 170
Per occupied housing unit	2.58	2.33	2.77	3.75	2.58	2.85	3.44	2.85
Owner-occupied housing units	49 209	196	189	846	48 778	73 775	332	73 528
Per owner-occupied housing unit	2.70	2.72	3.78	4.03	2.69	3.04	3.65	3.04
Renter-occupied housing units	20 616	107	157	1 019	20 301	19 786	256	19 642
Per renter-occupied housing unit	2.34	1.84	2.09	3.55	2.33	2.33	3.20	2.32
TENURE								
Owner-occupied housing units	18 235	72	50	210	18 114	24 272	91	24 201
Percent of occupied housing units	67.4	55.4	40.0	42.3	67.6	74.0	53.2	74.1
Renter-occupied housing units	8 807	58	75	287	8 696	8 508	80	8 456
UNITS IN STRUCTURE								
Occupied housing units	**27 042**	**130**	**125**	**497**	**26 810**	**32 780**	**171**	**32 657**
1, detached	19 505	80	63	261	19 358	22 655	81	22 593
1, attached	415	1	1	4	415	1 309	13	1 300
2	1 774	6	6	84	1 741	2 433	18	2 423
3 or 4	873	4	3	47	861	993	16	982
5 to 9	1 321	4	17	44	1 302	1 722	16	1 709
10 to 19	841	17	12	22	833	1 235	12	1 230
20 to 49	491	6	6	10	487	754	4	751
50 or more	595	10	14	4	593	684	1	683
Mobile home or trailer	855	–	1	11	849	645	4	641
Other	372	2	2	10	371	350	6	345
ROOMS								
Owner-occupied housing units	**18 235**	**72**	**50**	**210**	**18 114**	**24 272**	**91**	**24 201**
1 room	17	–	–	–	17	3	–	3
2 rooms	63	–	1	3	60	39	–	39
3 rooms	312	3	3	14	303	269	1	268
4 rooms	1 897	8	4	15	1 889	1 722	10	1 714
5 rooms	3 889	19	9	50	3 864	4 905	21	4 888
6 rooms	4 527	22	8	54	4 496	6 306	19	6 295
7 rooms	3 510	6	9	35	3 491	5 285	16	5 271
8 rooms	2 102	9	5	26	2 081	3 243	14	3 231
9 or more rooms	1 918	5	11	13	1 913	2 500	10	2 492
Median	6.1	5.8	6.5	5.9	6.2	6.3	6.2	6.3
Renter-occupied housing units	**8 807**	**58**	**75**	**287**	**8 696**	**8 508**	**80**	**8 456**
1 room	366	10	18	11	364	106	2	104
2 rooms	555	7	11	29	545	379	5	374
3 rooms	1 586	13	15	59	1 566	1 285	9	1 278
4 rooms	2 668	10	15	79	2 641	3 252	21	3 238
5 rooms	1 650	11	6	57	1 622	2 045	27	2 027
6 rooms	931	5	6	30	916	780	14	775
7 rooms	514	1	2	9	511	347	1	346
8 rooms	302	1	1	6	298	169	1	169
9 or more rooms	235	–	1	7	233	145	–	145
Median	4.2	3.4	3.1	4.1	4.2	4.3	4.6	4.3
PERSONS IN UNIT								
Owner-occupied housing units	**18 235**	**72**	**50**	**210**	**18 114**	**24 272**	**91**	**24 201**
1 person	3 404	22	3	16	3 388	2 893	4	2 889
2 persons	6 601	17	9	35	6 576	7 639	20	7 621
3 persons	3 215	11	7	40	3 190	4 601	17	4 590
4 persons	3 010	11	18	41	2 992	5 465	27	5 442
5 persons	1 369	5	7	35	1 351	2 568	13	2 558
6 persons	461	5	2	19	451	806	7	803
7 or more persons	175	1	4	24	166	300	3	298
Median	2.37	2.32	3.83	3.84	2.36	2.85	3.67	2.85
Renter-occupied housing units	**8 807**	**58**	**75**	**287**	**8 696**	**8 508**	**80**	**8 456**
1 person	3 097	28	23	53	3 066	2 747	14	2 733
2 persons	2 521	18	35	56	2 494	2 722	17	2 709
3 persons	1 345	7	8	48	1 329	1 400	14	1 391
4 persons	1 115	3	5	55	1 096	1 058	21	1 048
5 persons	503	2	4	31	495	404	6	402
6 persons	152	–	–	17	147	124	5	122
7 or more persons	74	–	–	27	69	53	3	51
Median	2.02	1.56	1.91	3.22	2.01	2.05	3.14	2.05
PERSONS PER ROOM								
Owner-occupied housing units	**18 235**	**72**	**50**	**210**	**18 114**	**24 272**	**91**	**24 201**
0.50 or less	13 334	48	24	87	13 272	15 887	45	15 850
0.51 to 0.75	3 237	17	15	41	3 215	5 566	22	5 549
0.76 to 1.00	1 475	5	6	50	1 451	2 587	19	2 572
1.01 to 1.50	157	1	2	19	153	208	5	206
1.51 or more	32	1	3	13	23	24	–	24
Mean	.42	.45	.57	.67	.42	.47	.57	.47
Renter-occupied housing units	**8 807**	**58**	**75**	**287**	**8 696**	**8 508**	**80**	**8 456**
0.50 or less	5 219	32	26	93	5 167	5 313	31	5 287
0.51 to 0.75	1 764	11	10	55	1 739	1 777	15	1 769
0.76 to 1.00	1 506	13	26	58	1 486	1 226	26	1 214
1.01 to 1.50	235	1	5	42	227	159	6	155
1.51 or more	83	1	8	39	77	33	2	31
Mean	.53	.53	.65	.84	.53	.52	.72	.52

TIPSII [UPF] GH155 CENSUS90 72583600 06/22/92 5:25 PM MACHINE: C DATA:CENSUS90*H1TIPSDA55. 06/19/92 14:06:28 TAPE: NONE FRAME: 203
TSF:CENSUS90*92. 06/19/92 14:08:03 UTF:CENSUS90*93. 06/19/92 14:08:03 META:CENSUS90*H1TABLES55. 06/19/92 14:27:03

Table 52. **Occupancy, Structural, and Utilization Characteristics of Housing Units by Race and Hispanic Origin of Householder: 1990**—Con.

[Threshold and complementary threshold are 400 persons. For definitions of terms and meanings of symbols, see text]

County	Waukesha County						Waupaca County		
	White	Black	American Indian, Eskimo, or Aleut	Asian or Pacific Islander	Hispanic origin (of any race)	White, not of Hispanic origin	White	Hispanic origin (of any race)	White, not of Hispanic origin
Occupied housing units	**104 439**	**220**	**153**	**639**	**1 445**	**103 546**	**16 928**	**97**	**16 876**
POPULATION									
Persons in occupied housing units	294 918	640	476	2 241	4 783	292 057	44 208	373	44 006
Per occupied housing unit	2.82	2.91	3.11	3.51	3.31	2.82	2.61	3.85	2.61
Owner-occupied housing units	243 946	425	326	1 821	2 696	242 151	35 378	216	35 249
Per owner-occupied housing unit	3.01	3.22	3.43	3.87	3.61	3.01	2.74	4.15	2.74
Renter-occupied housing units	50 972	215	150	420	2 087	49 906	8 830	157	8 757
Per renter-occupied housing unit	2.18	2.44	2.59	2.50	2.99	2.16	2.20	3.49	2.19
TENURE									
Owner-occupied housing units	81 009	132	95	471	747	80 492	12 907	52	12 875
Percent of occupied housing units	77.6	60.0	62.1	73.7	51.7	77.7	76.2	53.6	76.3
Renter-occupied housing units	23 430	88	58	168	698	23 054	4 021	45	4 001
UNITS IN STRUCTURE									
Occupied housing units	**104 439**	**220**	**153**	**639**	**1 445**	**103 546**	**16 928**	**97**	**16 876**
1, detached	79 138	119	102	437	774	78 616	13 190	67	13 154
1, attached	3 651	12	7	35	68	3 614	136	2	135
2	4 439	9	9	20	167	4 350	983	12	978
3 or 4	3 028	23	7	21	144	2 944	337	5	334
5 to 9	3 739	19	12	32	72	3 697	310	1	310
10 to 19	3 226	15	5	29	94	3 177	442	–	442
20 to 49	4 163	17	10	47	77	4 121	152	1	152
50 or more	1 560	1	–	8	17	1 549	113	–	113
Mobile home or trailer	598	1	1	–	1	597	1 084	8	1 078
Other	897	4	–	10	31	881	181	1	180
ROOMS									
Owner-occupied housing units	**81 009**	**132**	**95**	**471**	**747**	**80 492**	**12 907**	**52**	**12 875**
1 room	13	1	–	–	1	12	11	–	11
2 rooms	93	1	–	4	4	92	48	–	48
3 rooms	594	1	2	17	24	578	248	3	247
4 rooms	3 652	4	4	29	53	3 620	1 447	6	1 443
5 rooms	13 274	10	25	49	139	13 176	2 943	12	2 934
6 rooms	20 808	23	28	69	218	20 649	3 208	13	3 200
7 rooms	19 041	31	18	74	155	18 937	2 258	13	2 251
8 rooms	12 752	33	11	90	88	12 689	1 468	3	1 466
9 or more rooms	10 782	28	7	139	65	10 739	1 276	2	1 275
Median	6.6	7.3	6.1	7.4	6.2	6.6	6.0	5.9	6.0
Renter-occupied housing units	**23 430**	**88**	**58**	**168**	**698**	**23 054**	**4 021**	**45**	**4 001**
1 room	631	4	1	12	27	622	66	–	66
2 rooms	1 382	6	3	31	61	1 350	310	6	310
3 rooms	4 734	18	8	44	150	4 655	695	6	694
4 rooms	7 738	26	15	50	211	7 615	1 190	9	1 183
5 rooms	5 096	22	20	17	157	5 010	769	10	764
6 rooms	2 207	6	5	12	55	2 179	466	5	464
7 rooms	910	4	5	2	26	900	250	4	248
8 rooms	436	–	1	–	8	429	150	3	148
9 or more rooms	296	2	–	–	3	294	125	2	124
Median	4.1	4.1	4.6	3.4	4.0	4.1	4.3	4.6	4.3
PERSONS IN UNIT									
Owner-occupied housing units	**81 009**	**132**	**95**	**471**	**747**	**80 492**	**12 907**	**52**	**12 875**
1 person	8 699	14	5	21	49	8 661	2 405	4	2 402
2 persons	26 448	28	26	57	161	26 330	4 645	5	4 641
3 persons	16 356	39	15	95	161	16 239	2 087	6	2 083
4 persons	18 488	29	29	171	179	18 367	2 114	13	2 107
5 persons	8 025	14	14	76	113	7 949	1 163	16	1 154
6 persons	2 165	5	5	27	50	2 134	365	6	361
7 or more persons	828	3	1	24	34	812	128	2	127
Median	2.83	3.12	3.55	3.87	3.51	2.82	2.37	4.35	2.37
Renter-occupied housing units	**23 430**	**88**	**58**	**168**	**698**	**23 054**	**4 021**	**45**	**4 001**
1 person	8 714	27	13	57	154	8 619	1 632	8	1 629
2 persons	7 596	27	21	42	163	7 507	1 099	6	1 097
3 persons	3 421	15	12	25	147	3 338	571	10	566
4 persons	2 325	13	6	25	106	2 276	441	4	439
5 persons	949	3	2	12	71	917	190	13	184
6 persons	292	–	3	5	31	276	61	2	60
7 or more persons	133	3	1	2	26	121	27	2	26
Median	1.90	2.13	2.26	2.14	2.72	1.89	1.84	3.35	1.84
PERSONS PER ROOM									
Owner-occupied housing units	**81 009**	**132**	**95**	**471**	**747**	**80 492**	**12 907**	**52**	**12 875**
0.50 or less	56 677	96	46	262	379	56 397	9 147	15	9 136
0.51 to 0.75	17 758	19	30	115	198	17 623	2 346	16	2 338
0.76 to 1.00	6 036	15	17	63	117	5 959	1 242	14	1 233
1.01 to 1.50	487	2	2	24	38	468	149	6	146
1.51 or more	51	–	–	7	15	45	23	1	22
Mean	.44	.44	.54	.53	.57	.44	.44	.71	.44
Renter-occupied housing units	**23 430**	**88**	**58**	**168**	**698**	**23 054**	**4 021**	**45**	**4 001**
0.50 or less	15 209	39	31	65	265	15 044	2 760	15	2 753
0.51 to 0.75	4 538	27	10	34	158	4 454	723	12	716
0.76 to 1.00	3 140	17	14	42	156	3 069	450	10	447
1.01 to 1.50	404	4	3	15	69	370	72	7	69
1.51 or more	139	1	–	12	50	117	16	1	16
Mean	.51	.58	.57	.73	.74	.51	.48	.72	.48

TIPSII [UPF] GH155 CENSUS90 72583600 06/22/92 5:25 PM MACHINE: C DATA:CENSUS90*H1TIPSDA55. 06/19/92 14:06:28 TAPE: NONE FRAME: 204
TSF:CENSUS90*92. 06/19/92 14:08:03 UTF:CENSUS90*93. 06/19/92 14:08:03 META:CENSUS90*H1TABLES55. 06/19/92 14:27:03

Table 52. **Occupancy, Structural, and Utilization Characteristics of Housing Units by Race and Hispanic Origin of Householder: 1990**—Con.

[Threshold and complementary threshold are 400 persons. For definitions of terms and meanings of symbols, see text]

County	Winnebago County						Wood County		
	White	Black	American Indian, Eskimo, or Aleut	Asian or Pacific Islander	Hispanic origin (of any race)	White, not of Hispanic origin	White	American Indian, Eskimo, or Aleut	Asian or Pacific Islander
Occupied housing units	**52 442**	**107**	**211**	**355**	**277**	**52 272**	**27 173**	**123**	**125**
POPULATION									
Persons in occupied housing units	131 227	272	613	1 545	876	130 714	71 538	410	637
Per occupied housing unit	2.50	2.54	2.91	4.35	3.16	2.50	2.63	3.33	5.10
Owner-occupied housing units	94 602	65	239	475	415	94 345	56 338	166	165
Per owner-occupied housing unit	2.69	2.83	3.14	3.89	3.43	2.69	2.82	3.07	3.75
Renter-occupied housing units	36 625	207	374	1 070	461	36 369	15 200	244	472
Per renter-occupied housing unit	2.12	2.46	2.77	4.59	2.96	2.12	2.12	3.54	5.83
TENURE									
Owner-occupied housing units	35 164	23	76	122	121	35 085	20 011	54	44
Percent of occupied housing units	67.1	21.5	36.0	34.4	43.7	67.1	73.6	43.9	35.2
Renter-occupied housing units	17 278	84	135	233	156	17 187	7 162	69	81
UNITS IN STRUCTURE									
Occupied housing units	**52 442**	**107**	**211**	**355**	**277**	**52 272**	**27 173**	**123**	**125**
1, detached	35 553	30	94	150	129	35 471	20 500	69	79
1, attached	1 086	3	9	17	13	1 084	373	4	7
2	5 990	30	53	98	46	5 961	1 836	15	15
3 or 4	2 165	14	13	34	28	2 146	455	5	7
5 to 9	2 217	10	12	28	18	2 205	504	2	2
10 to 19	1 588	13	10	12	14	1 580	524	5	6
20 to 49	1 163	4	8	9	7	1 160	703	2	7
50 or more	1 183	3	4	3	5	1 178	421	1	–
Mobile home or trailer	1 038	–	6	–	10	1 033	1 668	18	1
Other	459	–	2	4	7	454	189	2	1
ROOMS									
Owner-occupied housing units	**35 164**	**23**	**76**	**122**	**121**	**35 085**	**20 011**	**54**	**44**
1 room	9	–	–	–	–	9	17	1	1
2 rooms	95	–	–	–	–	95	62	–	–
3 rooms	479	–	–	3	3	478	320	4	3
4 rooms	3 310	1	12	11	7	3 307	2 260	10	6
5 rooms	8 584	5	17	20	32	8 563	4 851	19	2
6 rooms	9 187	6	16	25	31	9 170	5 257	8	3
7 rooms	6 456	6	13	24	22	6 439	3 491	3	7
8 rooms	3 934	4	7	21	18	3 919	2 029	5	7
9 or more rooms	3 110	1	11	18	8	3 105	1 724	4	15
Median	6.1	6.4	6.1	6.6	6.1	6.1	6.0	5.1	7.5
Renter-occupied housing units	**17 278**	**84**	**135**	**233**	**156**	**17 187**	**7 162**	**69**	**81**
1 room	326	2	2	12	5	325	129	2	3
2 rooms	1 035	8	7	27	14	1 029	376	5	8
3 rooms	3 442	19	17	39	32	3 420	1 453	10	17
4 rooms	5 892	26	51	62	45	5 866	2 380	17	19
5 rooms	3 567	14	27	46	37	3 546	1 499	19	14
6 rooms	1 662	11	15	28	15	1 652	696	11	14
7 rooms	742	3	9	12	4	740	325	4	4
8 rooms	347	–	4	5	4	344	173	–	1
9 or more rooms	265	1	3	2	–	265	131	1	1
Median	4.2	4.0	4.3	4.1	4.1	4.2	4.2	4.5	4.2
PERSONS IN UNIT									
Owner-occupied housing units	**35 164**	**23**	**76**	**122**	**121**	**35 085**	**20 011**	**54**	**44**
1 person	6 198	4	11	10	11	6 191	3 371	13	5
2 persons	12 879	7	21	28	29	12 855	6 830	12	7
3 persons	6 250	4	17	19	27	6 237	3 529	7	3
4 persons	6 475	6	12	29	33	6 451	3 769	13	14
5 persons	2 468	1	8	13	8	2 464	1 754	4	11
6 persons	674	1	3	8	6	669	559	1	3
7 or more persons	220	–	4	15	7	218	199	4	1
Median	2.38	2.63	2.85	3.64	3.26	2.38	2.47	2.79	4.00
Renter-occupied housing units	**17 278**	**84**	**135**	**233**	**156**	**17 187**	**7 162**	**69**	**81**
1 person	7 021	21	36	33	26	7 007	3 032	11	10
2 persons	5 182	32	30	30	44	5 152	2 010	17	5
3 persons	2 437	13	26	34	42	2 413	990	10	7
4 persons	1 691	9	23	31	21	1 679	687	13	13
5 persons	657	7	12	21	14	648	302	7	3
6 persons	200	2	8	24	3	200	96	4	11
7 or more persons	90	–	–	60	6	88	45	7	32
Median	1.81	2.16	2.56	4.13	2.69	1.81	1.77	3.15	5.73
PERSONS PER ROOM									
Owner-occupied housing units	**35 164**	**23**	**76**	**122**	**121**	**35 085**	**20 011**	**54**	**44**
0.50 or less	25 360	17	45	71	64	25 315	13 668	32	26
0.51 to 0.75	6 628	3	18	17	31	6 607	4 011	8	11
0.76 to 1.00	2 940	3	10	13	18	2 931	2 056	7	5
1.01 to 1.50	205	–	3	14	5	203	248	6	2
1.51 or more	31	–	–	7	3	29	28	1	–
Mean	.43	.44	.49	.58	.55	.43	.45	.56	.52
Renter-occupied housing units	**17 278**	**84**	**135**	**233**	**156**	**17 187**	**7 162**	**69**	**81**
0.50 or less	11 816	47	64	46	57	11 778	4 945	22	11
0.51 to 0.75	3 165	14	39	30	45	3 138	1 215	15	5
0.76 to 1.00	2 011	18	26	49	35	1 992	855	18	17
1.01 to 1.50	220	4	5	64	10	215	125	9	19
1.51 or more	66	1	1	44	9	64	22	5	29
Mean	.49	.60	.60	1.10	.72	.49	.48	.79	1.36

TIPSII [UPF] GH155 CENSUS90 72583600 06/22/92 5:25 PM MACHINE: C DATA:CENSUS90*H1TIPSDA55. 06/19/92 14:06:28 TAPE: NONE FRAME: 205
TSF:CENSUS90*92. 06/19/92 14:08:03 UTF:CENSUS90*93. 06/19/92 14:08:03 META:CENSUS90*H1TABLES55. 06/19/92 14:27:03

Table 53. **Age of Householder and Financial Characteristics of Housing Units by Race and Hispanic Origin of Householder: 1990**

[Threshold and complementary threshold are 400 persons. For definitions of terms and meanings of symbols, see text]

County	Adams County	Ashland County		Barron County	Bayfield County		Brown County			
	White	White	American Indian, Eskimo, or Aleut	White	White	American Indian, Eskimo, or Aleut	White	Black	American Indian, Eskimo, or Aleut	Asian or Pacific Islander
Occupied housing units	**5 931**	**5 768**	**469**	**15 343**	**5 139**	**368**	**70 337**	**177**	**1 143**	**474**
AGE OF HOUSEHOLDER										
Owner-occupied housing units	**4 836**	**4 172**	**235**	**11 316**	**4 125**	**219**	**46 862**	**52**	**373**	**104**
Under 25 years	65	62	7	199	51	7	537	1	5	3
25 to 34 years	555	613	45	1 728	532	52	9 051	18	69	20
35 to 44 years	752	852	52	2 400	855	52	12 461	27	93	39
45 to 54 years	763	624	50	1 776	664	45	8 451	5	78	27
55 to 64 years	1 025	617	42	1 812	719	25	6 866	–	67	14
65 to 74 years	1 100	784	32	1 936	704	32	5 568	–	36	1
75 years and over	576	620	7	1 465	600	6	3 928	1	25	–
Renter-occupied housing units	**1 095**	**1 596**	**234**	**4 027**	**1 014**	**149**	**23 475**	**125**	**770**	**370**
Under 25 years	98	231	33	558	87	27	3 997	31	132	53
25 to 34 years	361	432	91	1 197	287	45	8 425	54	276	123
35 to 44 years	200	233	47	657	198	30	4 020	32	170	93
45 to 54 years	91	113	22	326	88	16	1 861	6	85	53
55 to 64 years	91	85	18	238	70	15	1 362	2	44	25
65 to 74 years	112	190	16	341	110	12	1 654	–	38	16
75 years and over	142	312	7	710	174	4	2 156	–	25	7
HOUSEHOLDER 65 YEARS AND OVER										
Occupied housing units	**1 930**	**1 906**	**62**	**4 452**	**1 588**	**54**	**13 306**	**1**	**124**	**24**
1-person households	722	1 055	30	2 096	722	18	6 351	1	58	6
Mean number of persons per room	.34	.30	.40	.32	.33	.45	.32	.10	.42	.85
Units in structure:										
1, detached or attached	1 361	1 369	44	3 371	1 251	33	9 124	1	67	4
2 or more	128	417	14	815	200	9	3 809	–	46	19
Mobile home, trailer, or other	441	120	4	266	137	12	373	–	11	1
Specified owner	909	953	31	2 334	707	16	7 662	1	46	1
Mean value (dollars)	49 300	37 900	29 300	46 700	48 200	27 500	57 700	67 500	43 600	137 500
Specified renter	212	469	23	984	256	14	3 747	–	62	23
Mean contract rent (dollars)	214	198	165	229	204	142	309	–	216	252
VALUE										
Specified owner-occupied housing units	**2 616**	**2 682**	**159**	**7 058**	**2 040**	**113**	**39 451**	**47**	**298**	**96**
Less than $20,000	140	326	36	332	160	18	223	–	11	–
$20,000 to $29,999	343	545	32	855	315	20	911	–	23	2
$30,000 to $39,999	499	623	45	1 335	330	16	3 253	5	59	9
$40,000 to $49,999	498	510	29	1 417	402	29	6 018	5	47	10
$50,000 to $59,999	376	278	9	1 176	277	15	7 530	7	59	13
$60,000 to $69,999	269	152	4	795	198	10	7 176	8	40	10
$70,000 to $79,999	190	93	3	462	134	2	4 985	6	33	9
$80,000 to $89,999	113	51	–	259	66	1	2 837	5	10	7
$90,000 to $99,999	70	36	–	145	50	1	1 904	4	8	11
$100,000 to $124,999	64	40	1	164	53	1	2 181	4	6	6
$125,000 to $149,999	27	18	–	72	30	–	1 139	3	–	9
$150,000 to $174,999	10	4	–	23	11	–	546	–	1	3
$175,000 to $199,999	4	3	–	9	4	–	269	–	–	2
$200,000 to $249,999	12	2	–	9	6	–	244	–	1	2
$250,000 to $299,999	–	1	–	4	3	–	108	–	–	–
$300,000 to $399,999	–	–	–	–	–	–	86	–	–	–
$400,000 to $499,999	1	–	–	–	–	–	20	–	–	1
$500,000 or more	–	–	–	1	1	–	21	–	–	2
Median (dollars)	46 500	37 600	32 500	47 000	45 000	40 900	62 400	68 100	51 300	73 300
Mean (dollars)	51 800	41 600	32 500	51 100	50 700	40 300	70 100	73 100	53 300	97 600
Owner-occupied mobile homes or trailers	**1 008**	**357**	**39**	**1 054**	**361**	**74**	**1 314**	**–**	**31**	**1**
Median (dollars)	23 900	12 400	12 200	13 100	19 700	12 200	17 100	–	16 900	17 500
Mean (dollars)	27 100	17 400	17 300	17 800	23 500	17 800	20 300	–	18 600	17 500
CONTRACT RENT										
Specified renter-occupied housing units	**920**	**1 499**	**228**	**3 539**	**819**	**142**	**23 112**	**125**	**761**	**368**
Less than $100	33	59	67	135	47	40	321	3	64	12
$100 to $149	94	228	33	357	112	28	959	2	54	25
$150 to $199	122	277	23	465	149	23	1 175	6	49	20
$200 to $249	221	293	34	734	179	12	2 301	17	104	34
$250 to $299	133	284	24	796	122	10	4 289	20	171	71
$300 to $349	142	166	14	461	66	3	4 455	18	134	76
$350 to $399	40	59	6	177	26	2	4 317	19	113	69
$400 to $449	11	23	–	53	7	–	2 113	19	38	17
$450 to $499	3	6	–	15	9	–	1 428	9	17	21
$500 to $549	4	–	–	25	1	–	584	7	6	7
$550 to $599	–	1	–	26	1	–	310	1	3	6
$600 to $649	1	1	–	14	1	–	194	2	–	6
$650 to $699	–	–	–	23	–	–	80	2	1	–
$700 to $749	2	–	–	–	–	–	31	–	–	1
$750 to $999	–	–	–	3	–	–	38	–	–	1
$1,000 or more	–	–	1	1	–	–	39	–	1	–
No cash rent	114	102	26	254	99	24	478	–	6	2
Median (dollars)	234	221	152	247	211	127	325	342	284	314
Mean (dollars)	237	225	167	249	216	141	329	344	273	314
MEALS INCLUDED IN RENT										
Specified renter-occupied housing units	**920**	**1 499**	**228**	**3 539**	**819**	**142**	**23 112**	**125**	**761**	**368**
With meals included in rent	–	–	1	57	3	5	75	–	4	4
No meals included in rent	806	1 397	201	3 228	717	113	22 559	125	751	362
No cash rent	114	102	26	254	99	24	478	–	6	2

TIPSII [UPF] GH155 CENSUS90 72583600 06/22/92 5:25 PM MACHINE: C DATA:CENSUS90*H1TIPSDA55. 06/19/92 14:06:28 TAPE: NONE FRAME: 206
TSF:CENSUS90*92. 06/19/92 14:08:03 UTF:CENSUS90*93. 06/19/92 14:08:03 META:CENSUS90*H1TABLES55. 06/19/92 14:27:03

Table 53. **Age of Householder and Financial Characteristics of Housing Units by Race and Hispanic Origin of Householder: 1990**—Con.

[Threshold and complementary threshold are 400 persons. For definitions of terms and meanings of symbols, see text]

County	Brown County—Con.		Burnett County		Chippewa County	Columbia County	Dane County			
	Hispanic origin (of any race)	White, not of Hispanic origin	White	American Indian, Eskimo, or Aleut	White	White	White	Black	American Indian, Eskimo, or Aleut	Asian or Pacific Islander
Occupied housing units	**382**	**70 151**	**5 056**	**176**	**18 965**	**16 764**	**135 772**	**3 264**	**410**	**2 795**
AGE OF HOUSEHOLDER										
Owner-occupied housing units	**125**	**46 781**	**4 155**	**68**	**14 117**	**12 245**	**77 518**	**596**	**130**	**492**
Under 25 years	3	535	41	4	171	136	600	3	1	6
25 to 34 years	36	9 031	462	13	2 302	1 762	12 885	77	22	75
35 to 44 years	38	12 439	746	12	3 315	2 699	22 676	222	46	176
45 to 54 years	15	8 441	650	16	2 353	2 124	14 908	146	41	127
55 to 64 years	15	6 854	811	10	2 273	2 011	11 434	80	14	61
65 to 74 years	7	5 562	873	7	2 139	2 027	9 150	46	5	37
75 years and over	11	3 919	572	6	1 564	1 486	5 865	22	1	10
Renter-occupied housing units	**257**	**23 370**	**901**	**108**	**4 848**	**4 519**	**58 254**	**2 668**	**280**	**2 303**
Under 25 years	64	3 970	96	10	650	495	13 256	500	67	591
25 to 34 years	96	8 390	287	27	1 657	1 453	21 334	1 035	91	1 156
35 to 44 years	61	3 997	155	24	809	854	10 336	683	80	361
45 to 54 years	15	1 855	80	17	388	378	4 016	252	23	107
55 to 64 years	11	1 356	56	14	290	342	2 625	121	8	45
65 to 74 years	4	1 650	87	7	398	410	2 840	45	9	28
75 years and over	6	2 152	140	9	656	587	3 847	32	2	15
HOUSEHOLDER 65 YEARS AND OVER										
Occupied housing units	**28**	**13 283**	**1 672**	**29**	**4 757**	**4 510**	**21 702**	**145**	**17**	**90**
1-person households	13	6 340	687	7	2 207	2 065	10 170	72	7	25
Mean number of persons per room	.42	.32	.33	.48	.31	.29	.31	.39	.42	.51
Units in structure:										
1, detached or attached	19	9 109	1 415	26	3 637	3 396	14 138	70	7	43
2 or more	8	3 802	122	2	861	867	7 029	72	8	45
Mobile home, trailer, or other	1	372	135	1	259	247	535	3	2	2
Specified owner	15	7 649	820	9	2 632	2 410	11 887	61	5	34
Mean value (dollars)	37 500	57 700	49 300	36 300	44 500	56 000	79 200	64 800	116 500	96 800
Specified renter	10	3 739	191	16	987	920	6 551	77	10	43
Mean contract rent (dollars)	210	309	189	128	236	226	403	299	221	297
VALUE										
Specified owner-occupied housing units	**106**	**39 386**	**2 091**	**38**	**9 654**	**8 574**	**64 835**	**536**	**99**	**417**
Less than $20,000	3	221	197	6	522	135	126	1	1	7
$20,000 to $29,999	4	907	296	6	1 128	469	361	–	2	–
$30,000 to $39,999	25	3 238	361	12	1 805	1 164	1 394	23	2	6
$40,000 to $49,999	23	6 003	380	5	2 066	1 599	3 741	59	5	15
$50,000 to $59,999	17	7 522	293	5	1 543	1 617	7 255	73	14	18
$60,000 to $69,999	13	7 169	225	2	1 029	1 318	10 702	99	20	42
$70,000 to $79,999	8	4 978	139	–	599	860	11 619	77	18	58
$80,000 to $89,999	3	2 836	78	–	338	490	8 273	55	14	64
$90,000 to $99,999	4	1 902	35	1	192	323	5 825	45	7	43
$100,000 to $124,999	4	2 178	65	1	236	331	6 935	56	4	66
$125,000 to $149,999	2	1 138	12	–	99	139	3 722	23	4	42
$150,000 to $174,999	–	546	4	–	38	58	1 886	10	2	28
$175,000 to $199,999	–	269	4	–	20	37	973	6	2	9
$200,000 to $249,999	–	244	1	–	16	22	977	4	3	13
$250,000 to $299,999	–	108	1	–	13	9	487	3	1	4
$300,000 to $399,999	–	86	–	–	6	3	332	2	–	2
$400,000 to $499,999	–	20	–	–	2	–	116	–	–	–
$500,000 or more	–	21	–	–	2	–	111	–	–	–
Median (dollars)	49 200	62 400	44 800	36 400	46 500	55 500	77 400	71 500	72 800	89 800
Mean (dollars)	54 700	70 100	48 700	39 000	51 400	60 500	89 800	80 800	83 800	102 500
Owner-occupied mobile homes or trailers	**3**	**1 311**	**427**	**16**	**927**	**622**	**1 709**	**8**	**14**	**4**
Median (dollars)	22 500	17 100	18 000	10 000–	12 200	15 100	11 900	10 000	12 500	12 500
Mean (dollars)	39 200	20 200	21 900	11 700	18 700	21 900	16 800	11 400	14 900	20 800
CONTRACT RENT										
Specified renter-occupied housing units	**257**	**23 007**	**710**	**96**	**4 381**	**3 940**	**56 912**	**2 644**	**275**	**2 294**
Less than $100	10	318	63	39	171	151	673	181	10	37
$100 to $149	11	952	91	10	450	273	1 232	155	8	80
$150 to $199	15	1 167	117	14	748	344	1 272	118	7	96
$200 to $249	35	2 284	147	8	744	627	1 990	97	9	305
$250 to $299	56	4 274	108	2	806	788	3 308	187	16	495
$300 to $349	50	4 435	63	4	602	628	5 533	253	27	234
$350 to $399	45	4 301	17	–	346	530	8 696	459	43	220
$400 to $449	13	2 105	4	–	162	208	10 061	366	47	246
$450 to $499	8	1 425	3	–	56	100	8 150	341	40	189
$500 to $549	8	580	6	1	20	41	4 924	171	21	107
$550 to $599	3	308	1	–	32	9	3 277	127	16	64
$600 to $649	–	194	1	–	7	5	2 344	91	13	64
$650 to $699	1	80	–	–	3	1	1 407	39	1	39
$700 to $749	–	31	–	–	2	5	708	12	2	30
$750 to $999	–	38	1	–	7	3	1 722	29	7	60
$1,000 or more	–	39	–	–	1	–	730	7	4	17
No cash rent	2	476	88	18	224	227	885	11	4	11
Median (dollars)	301	325	212	100	247	274	424	387	414	329
Mean (dollars)	301	329	213	128	252	278	443	374	424	368
MEALS INCLUDED IN RENT										
Specified renter-occupied housing units	**257**	**23 007**	**710**	**96**	**4 381**	**3 940**	**56 912**	**2 644**	**275**	**2 294**
With meals included in rent	2	74	1	–	26	6	475	8	1	18
No meals included in rent	253	22 457	621	78	4 131	3 707	55 552	2 625	270	2 265
No cash rent	2	476	88	18	224	227	885	11	4	11

TIPSII [UPF] GH155 CENSUS90 72583600 06/22/92 5:25 PM MACHINE: C DATA:CENSUS90*H1TIPSDA55. 06/19/92 14:06:28 TAPE: NONE FRAME: 207
TSF:CENSUS90*92. 06/19/92 14:08:03 UTF:CENSUS90*93. 06/19/92 14:08:03 META:CENSUS90*H1TABLES55. 06/19/92 14:27:03

Table 53. **Age of Householder and Financial Characteristics of Housing Units by Race and Hispanic Origin of Householder: 1990**—Con.

[Threshold and complementary threshold are 400 persons. For definitions of terms and meanings of symbols, see text]

County	Dane County—Con.		Dodge County				Douglas County		Dunn County	
	Hispanic origin (of any race)	White, not of Hispanic origin	White	Black	Hispanic origin (of any race)	White, not of Hispanic origin	White	American Indian, Eskimo, or Aleut	White	Asian or Pacific Islander
Occupied housing units	**1 647**	**134 746**	**26 665**	**21**	**192**	**26 557**	**16 024**	**259**	**12 034**	**121**
AGE OF HOUSEHOLDER										
Owner-occupied housing units	**445**	**77 194**	**19 526**	**15**	**115**	**19 455**	**11 235**	**123**	**8 199**	**16**
Under 25 years	6	596	231	–	1	230	161	2	149	1
25 to 34 years	89	12 824	3 077	1	22	3 064	1 671	30	1 307	2
35 to 44 years	148	22 572	4 400	2	37	4 380	2 625	30	1 971	4
45 to 54 years	118	14 822	3 311	6	20	3 300	1 865	25	1 374	5
55 to 64 years	47	11 400	3 137	2	15	3 125	1 759	15	1 252	1
65 to 74 years	23	9 129	3 088	2	11	3 081	1 804	15	1 129	3
75 years and over	14	5 851	2 282	2	9	2 275	1 350	6	1 017	–
Renter-occupied housing units	**1 202**	**57 552**	**7 139**	**6**	**77**	**7 102**	**4 789**	**136**	**3 835**	**105**
Under 25 years	276	13 098	851	–	15	843	703	19	1 129	31
25 to 34 years	517	21 038	2 414	–	27	2 404	1 348	50	1 075	47
35 to 44 years	228	10 204	1 173	6	23	1 164	820	27	551	16
45 to 54 years	95	3 959	602	–	3	600	377	16	232	9
55 to 64 years	43	2 599	460	–	4	457	345	7	182	1
65 to 74 years	22	2 824	698	–	2	696	488	9	241	–
75 years and over	21	3 830	941	–	3	938	708	8	425	1
HOUSEHOLDER 65 YEARS AND OVER										
Occupied housing units	**80**	**21 634**	**7 009**	**4**	**25**	**6 990**	**4 350**	**38**	**2 812**	**4**
1-person households	40	10 134	3 069	2	13	3 057	2 197	15	1 305	–
Mean number of persons per room	.37	.31	.30	.35	.40	.30	.32	.42	.30	.48
Units in structure:										
1, detached or attached	30	14 111	5 160	2	16	5 149	3 067	21	2 031	4
2 or more	45	6 993	1 556	–	8	1 549	1 039	15	507	–
Mobile home, trailer, or other	5	530	293	2	1	292	244	2	274	–
Specified owner	24	11 865	3 927	2	13	3 919	2 288	14	1 278	3
Mean value (dollars)	87 300	79 100	52 900	80 000	38 300	52 900	39 300	30 000	45 900	67 500
Specified renter	43	6 518	1 549	–	5	1 544	1 143	17	596	1
Mean contract rent (dollars)	307	403	264	–	198	264	234	196	239	313
VALUE										
Specified owner-occupied housing units	**375**	**64 561**	**14 231**	**10**	**87**	**14 179**	**7 570**	**80**	**4 573**	**9**
Less than $20,000	2	125	185	–	4	183	848	22	245	1
$20,000 to $29,999	1	360	682	1	11	678	1 454	20	498	–
$30,000 to $39,999	8	1 389	1 997	–	11	1 989	1 679	20	756	1
$40,000 to $49,999	31	3 717	2 927	2	18	2 918	1 327	4	870	1
$50,000 to $59,999	52	7 222	2 756	2	18	2 744	862	7	747	3
$60,000 to $69,999	79	10 646	2 182	2	10	2 176	556	1	567	1
$70,000 to $79,999	69	11 571	1 534	1	7	1 529	333	3	367	1
$80,000 to $89,999	33	8 250	824	–	5	820	153	3	195	–
$90,000 to $99,999	23	5 806	456	1	–	456	117	–	105	–
$100,000 to $124,999	26	6 916	419	1	3	417	119	–	130	–
$125,000 to $149,999	22	3 703	149	–	–	149	57	–	53	1
$150,000 to $174,999	8	1 879	60	–	–	60	25	–	19	–
$175,000 to $199,999	6	967	18	–	–	18	14	–	9	–
$200,000 to $249,999	5	974	24	–	–	24	21	–	7	–
$250,000 to $299,999	6	481	12	–	–	12	2	–	2	–
$300,000 to $399,999	4	328	5	–	–	5	3	–	1	–
$400,000 to $499,999	–	116	1	–	–	1	–	–	1	–
$500,000 or more	–	111	–	–	–	–	–	–	1	–
Median (dollars)	71 900	77 500	54 300	60 000	49 800	54 300	38 800	29 300	49 000	56 300
Mean (dollars)	86 600	89 800	58 600	63 300	51 000	58 700	44 000	33 400	53 300	60 300
Owner-occupied mobile homes or trailers	**15**	**1 699**	**1 029**	**2**	**10**	**1 023**	**915**	**13**	**1 038**	**5**
Median (dollars)	13 800	11 900	16 300	42 500	10 000	16 300	12 600	12 500	12 700	10 000–
Mean (dollars)	15 100	16 800	22 500	42 500	15 300	22 600	17 000	14 700	19 000	10 700
CONTRACT RENT										
Specified renter-occupied housing units	**1 193**	**56 214**	**6 427**	**6**	**73**	**6 393**	**4 560**	**132**	**3 351**	**105**
Less than $100	38	650	110	–	1	109	206	9	116	–
$100 to $149	39	1 207	419	1	7	416	629	21	333	8
$150 to $199	44	1 247	536	–	6	534	644	23	379	17
$200 to $249	63	1 959	1 010	2	15	1 002	900	37	489	20
$250 to $299	121	3 242	1 190	2	22	1 179	874	16	612	33
$300 to $349	104	5 476	1 068	–	8	1 063	594	12	432	13
$350 to $399	175	8 604	804	1	5	802	300	5	295	8
$400 to $449	183	9 946	568	–	5	567	104	2	153	4
$450 to $499	163	8 054	241	–	1	241	37	2	101	–
$500 to $549	99	4 857	56	–	2	55	36	–	49	–
$550 to $599	52	3 244	20	–	–	20	11	–	25	1
$600 to $649	30	2 327	12	–	–	12	4	–	44	–
$650 to $699	22	1 393	5	–	–	5	4	–	24	–
$700 to $749	12	700	4	–	–	4	2	–	22	1
$750 to $999	21	1 709	6	–	–	6	1	–	71	–
$1,000 or more	8	724	7	–	–	7	2	–	11	–
No cash rent	19	875	371	–	1	371	212	5	195	–
Median (dollars)	401	424	289	237	265	290	238	217	270	263
Mean (dollars)	399	443	293	242	270	293	241	217	295	264
MEALS INCLUDED IN RENT										
Specified renter-occupied housing units	**1 193**	**56 214**	**6 427**	**6**	**73**	**6 393**	**4 560**	**132**	**3 351**	**105**
With meals included in rent	5	473	21	–	–	21	8	–	12	–
No meals included in rent	1 169	54 866	6 035	6	72	6 001	4 340	127	3 144	105
No cash rent	19	875	371	–	1	371	212	5	195	–

TIPSII [UPF] GH155 CENSUS90 72583600 06/22/92 5:25 PM MACHINE: C DATA:CENSUS90*H1TIPSDA55. 06/19/92 14:06:28 TAPE: NONE FRAME: 208
TSF:CENSUS90*92. 06/19/92 14:08:03 UTF:CENSUS90*93. 06/19/92 14:08:03 META:CENSUS90*H1TABLES55. 06/19/92 14:27:03

Table 53. **Age of Householder and Financial Characteristics of Housing Units by Race and Hispanic Origin of Householder: 1990**—Con.

[Threshold and complementary threshold are 400 persons. For definitions of terms and meanings of symbols, see text]

County	Eau Claire County					Fond du Lac County			
	White	American Indian, Eskimo, or Aleut	Asian or Pacific Islander	Hispanic origin (of any race)	White, not of Hispanic origin	White	Asian or Pacific Islander	Hispanic origin (of any race)	White, not of Hispanic origin
Occupied housing units	**30 710**	**126**	**380**	**101**	**30 638**	**32 329**	**87**	**249**	**32 174**
AGE OF HOUSEHOLDER									
Owner-occupied housing units	**20 062**	**39**	**48**	**37**	**20 030**	**23 298**	**35**	**132**	**23 207**
Under 25 years	261	1	–	1	260	329	2	3	326
25 to 34 years	3 066	6	9	6	3 062	3 600	6	22	3 587
35 to 44 years	5 089	15	16	9	5 083	5 669	8	30	5 652
45 to 54 years	3 478	7	15	6	3 472	4 039	15	32	4 017
55 to 64 years	2 980	8	5	8	2 972	3 837	4	29	3 814
65 to 74 years	3 089	–	2	4	3 085	3 386	–	12	3 376
75 years and over	2 099	2	1	3	2 096	2 438	–	4	2 435
Renter-occupied housing units	**10 648**	**87**	**332**	**64**	**10 608**	**9 031**	**52**	**117**	**8 967**
Under 25 years	2 831	19	65	19	2 820	1 209	8	17	1 199
25 to 34 years	3 275	28	105	22	3 264	2 927	23	44	2 903
35 to 44 years	1 585	21	84	10	1 577	1 525	12	24	1 515
45 to 54 years	750	11	47	7	744	744	2	13	738
55 to 64 years	546	5	20	1	546	615	3	10	607
65 to 74 years	702	2	8	3	699	851	3	5	849
75 years and over	959	1	3	2	958	1 160	1	4	1 156
HOUSEHOLDER 65 YEARS AND OVER									
Occupied housing units	**6 849**	**5**	**14**	**12**	**6 838**	**7 835**	**4**	**25**	**7 816**
1-person households	3 293	1	2	8	3 286	3 708	1	7	3 702
Mean number of persons per room	.31	.67	.93	.31	.31	.30	.94	.44	.30
Units in structure:									
1, detached or attached	4 952	3	6	6	4 946	5 563	1	17	5 550
2 or more	1 616	2	8	5	1 612	1 871	3	7	1 866
Mobile home, trailer, or other	281	–	–	1	280	401	–	1	400
Specified owner	4 032	2	3	6	4 026	4 429	–	13	4 418
Mean value (dollars)	51 100	27 500	45 800	40 000	51 100	54 800	–	41 100	54 800
Specified renter	1 607	3	11	5	1 603	1 935	4	9	1 929
Mean contract rent (dollars)	265	246	295	177	265	267	238	257	267
VALUE									
Specified owner-occupied housing units	**15 313**	**28**	**43**	**31**	**15 287**	**18 134**	**27**	**111**	**18 060**
Less than $20,000	362	4	–	–	362	204	1	7	199
$20,000 to $29,999	1 128	4	–	3	1 125	842	3	5	838
$30,000 to $39,999	2 312	4	3	9	2 305	2 587	6	28	2 570
$40,000 to $49,999	2 924	9	5	2	2 922	3 548	2	24	3 532
$50,000 to $59,999	2 691	3	7	5	2 687	3 111	2	12	3 103
$60,000 to $69,999	2 027	1	10	6	2 022	2 707	–	14	2 697
$70,000 to $79,999	1 327	2	2	2	1 325	1 933	2	13	1 924
$80,000 to $89,999	780	–	3	–	780	1 139	2	4	1 136
$90,000 to $99,999	521	–	2	1	520	671	–	1	671
$100,000 to $124,999	582	1	3	–	582	719	1	1	718
$125,000 to $149,999	313	–	3	1	313	326	3	–	326
$150,000 to $174,999	144	–	1	–	144	147	2	–	147
$175,000 to $199,999	82	–	4	–	82	77	2	1	77
$200,000 to $249,999	69	–	–	–	69	74	1	1	73
$250,000 to $299,999	32	–	–	2	30	37	–	–	37
$300,000 to $399,999	14	–	–	–	14	9	–	–	9
$400,000 to $499,999	3	–	–	–	3	2	–	–	2
$500,000 or more	2	–	–	–	2	1	–	–	1
Median (dollars)	53 000	42 500	66 500	52 500	53 000	55 400	53 800	45 300	55 400
Mean (dollars)	60 100	42 700	84 300	66 800	60 100	61 900	84 400	52 000	61 900
Owner-occupied mobile homes or trailers	**1 296**	**5**	**1**	**2**	**1 294**	**1 292**	**3**	**9**	**1 284**
Median (dollars)	11 100	26 300	10 000–	10 000–	11 100	15 600	17 500	13 800	15 600
Mean (dollars)	17 200	29 800	9 000	9 000	17 200	20 400	17 500	15 800	20 500
CONTRACT RENT									
Specified renter-occupied housing units	**10 325**	**85**	**331**	**64**	**10 285**	**8 471**	**51**	**114**	**8 409**
Less than $100	236	3	28	1	236	228	5	9	224
$100 to $149	790	4	18	6	786	587	8	12	580
$150 to $199	1 124	10	40	8	1 121	703	4	7	698
$200 to $249	1 447	10	58	4	1 444	1 134	8	19	1 122
$250 to $299	2 075	28	75	15	2 063	1 423	6	22	1 414
$300 to $349	1 741	12	35	11	1 733	1 476	6	18	1 467
$350 to $399	1 010	12	39	5	1 008	1 281	6	12	1 275
$400 to $449	642	1	15	8	636	743	5	7	738
$450 to $499	395	3	5	1	395	321	1	3	319
$500 to $549	205	1	6	1	205	140	–	1	140
$550 to $599	143	–	6	3	142	27	–	–	27
$600 to $649	99	–	1	–	99	15	–	–	15
$650 to $699	55	–	1	–	55	11	–	1	10
$700 to $749	25	–	–	–	25	3	–	–	3
$750 to $999	67	–	–	–	67	5	–	2	3
$1,000 or more	23	–	–	–	23	6	–	–	6
No cash rent	248	1	4	1	247	368	2	1	368
Median (dollars)	287	281	260	292	287	299	248	272	299
Mean (dollars)	298	278	265	298	298	296	250	274	297
MEALS INCLUDED IN RENT									
Specified renter-occupied housing units	**10 325**	**85**	**331**	**64**	**10 285**	**8 471**	**51**	**114**	**8 409**
With meals included in rent	28	–	6	–	28	20	–	1	19
No meals included in rent	10 049	84	321	63	10 010	8 083	49	112	8 022
No cash rent	248	1	4	1	247	368	2	1	368

TIPSII [UPF] GH155 CENSUS90 72583600 06/22/92 5:25 PM MACHINE: C DATA:CENSUS90*H1TIPSDA55. 06/19/92 14:06:28 TAPE: NONE FRAME: 209
TSF:CENSUS90*92. 06/19/92 14:08:03 UTF:CENSUS90*93. 06/19/92 14:08:03 META:CENSUS90*H1TABLES55. 06/19/92 14:27:03

Table 53. **Age of Householder and Financial Characteristics of Housing Units by Race and Hispanic Origin of Householder: 1990**—Con.

[Threshold and complementary threshold are 400 persons. For definitions of terms and meanings of symbols, see text]

County	Forest County		Grant County	Jackson County		Jefferson County			Kenosha County	
	White	American Indian, Eskimo, or Aleut	White	White	American Indian, Eskimo, or Aleut	White	Hispanic origin (of any race)	White, not of Hispanic origin	White	Black
Occupied housing units	**3 066**	**215**	**17 080**	**6 042**	**196**	**23 786**	**266**	**23 620**	**44 534**	**1 519**
AGE OF HOUSEHOLDER										
Owner-occupied housing units	**2 434**	**91**	**11 892**	**4 463**	**78**	**16 866**	**118**	**16 785**	**31 507**	**398**
Under 25 years	38	4	144	60	2	240	7	235	450	7
25 to 34 years	284	20	1 595	577	11	2 537	21	2 520	5 161	52
35 to 44 years	415	25	2 523	886	18	3 927	41	3 904	7 186	100
45 to 54 years	376	16	2 028	756	12	3 124	26	3 105	5 910	88
55 to 64 years	438	16	2 061	713	17	2 618	12	2 610	5 064	92
65 to 74 years	505	9	2 006	820	13	2 474	5	2 471	4 605	45
75 years and over	378	1	1 535	651	5	1 946	6	1 940	3 131	14
Renter-occupied housing units	**632**	**124**	**5 188**	**1 579**	**118**	**6 920**	**148**	**6 835**	**13 027**	**1 121**
Under 25 years	89	20	1 010	175	13	853	25	844	1 820	160
25 to 34 years	170	48	1 685	457	37	2 343	57	2 311	4 403	471
35 to 44 years	98	25	821	284	27	1 251	31	1 234	2 355	262
45 to 54 years	56	13	330	131	11	679	23	663	1 227	107
55 to 64 years	58	13	279	132	15	497	6	492	869	72
65 to 74 years	69	2	390	167	11	555	5	550	1 094	37
75 years and over	92	3	673	233	4	742	1	741	1 259	12
HOUSEHOLDER 65 YEARS AND OVER										
Occupied housing units	**1 044**	**15**	**4 604**	**1 871**	**33**	**5 717**	**17**	**5 702**	**10 089**	**108**
1-person households	456	4	2 163	878	18	2 575	5	2 570	4 580	43
Mean number of persons per room	.32	.56	.30	.30	.48	.30	.52	.30	.34	.40
Units in structure:										
1, detached or attached	868	10	3 535	1 420	20	4 142	8	4 135	6 967	58
2 or more	90	2	819	253	7	1 227	4	1 223	2 503	49
Mobile home, trailer, or other	86	3	250	198	6	348	5	344	619	1
Specified owner	602	5	2 672	874	12	3 140	5	3 136	6 046	41
Mean value (dollars)	39 900	36 100	41 900	38 900	24 700	59 200	40 500	59 300	65 100	44 900
Specified renter	140	5	992	340	14	1 240	6	1 234	2 299	49
Mean contract rent (dollars)	165	71	200	209	101	257	220	257	304	239
VALUE										
Specified owner-occupied housing units	**1 598**	**36**	**8 153**	**2 387**	**40**	**12 230**	**71**	**12 182**	**25 951**	**314**
Less than $20,000	196	13	614	223	20	69	–	69	119	13
$20,000 to $29,999	312	9	1 186	459	7	277	3	275	459	22
$30,000 to $39,999	340	3	1 653	515	6	1 155	9	1 150	1 797	63
$40,000 to $49,999	285	8	1 678	450	5	2 223	16	2 212	3 668	86
$50,000 to $59,999	207	2	1 276	348	2	2 439	18	2 425	4 661	54
$60,000 to $69,999	137	1	767	183	–	2 150	11	2 143	4 598	28
$70,000 to $79,999	47	–	416	86	–	1 477	7	1 473	2 923	21
$80,000 to $89,999	27	–	243	42	–	909	3	908	1 990	6
$90,000 to $99,999	15	–	126	30	–	524	1	523	1 506	2
$100,000 to $124,999	15	–	119	30	–	555	1	554	1 932	10
$125,000 to $149,999	10	–	50	12	–	224	1	223	1 096	5
$150,000 to $174,999	4	–	12	8	–	101	1	100	550	3
$175,000 to $199,999	1	–	3	–	–	59	–	59	246	1
$200,000 to $249,999	1	–	4	1	–	39	–	39	228	–
$250,000 to $299,999	1	–	3	–	–	16	–	16	86	–
$300,000 to $399,999	–	–	3	–	–	9	–	9	62	–
$400,000 to $499,999	–	–	–	–	–	–	–	–	18	–
$500,000 or more	–	–	–	–	–	4	–	4	12	–
Median (dollars)	38 600	24 200	43 600	39 900	20 000	59 800	54 700	59 800	64 700	47 100
Mean (dollars)	41 900	27 700	46 700	43 100	23 300	65 400	57 900	65 400	74 900	52 100
Owner-occupied mobile homes or trailers	**268**	**43**	**857**	**617**	**26**	**1 284**	**30**	**1 266**	**1 454**	**4**
Median (dollars)	20 100	10 000–	10 400	14 800	10 000	15 000	11 500	15 000	16 400	10 000
Mean (dollars)	22 100	25 000	17 100	18 900	15 600	19 600	14 900	19 600	20 100	25 800
CONTRACT RENT										
Specified renter-occupied housing units	**563**	**121**	**4 382**	**1 293**	**114**	**6 370**	**143**	**6 289**	**12 651**	**1 115**
Less than $100	34	36	248	77	42	216	18	204	242	51
$100 to $149	115	13	498	186	19	365	8	362	519	47
$150 to $199	127	12	805	282	18	422	13	416	637	36
$200 to $249	127	11	916	275	12	677	11	672	1 043	67
$250 to $299	77	7	633	193	8	1 135	31	1 119	1 582	173
$300 to $349	16	–	483	67	3	1 205	20	1 192	2 150	246
$350 to $399	1	–	246	32	1	1 038	21	1 023	2 071	217
$400 to $449	–	–	129	34	1	564	6	562	1 759	121
$450 to $499	1	–	46	11	–	214	3	213	1 182	83
$500 to $549	1	–	31	10	–	100	1	99	544	31
$550 to $599	–	–	7	1	–	45	–	45	209	18
$600 to $649	–	–	10	1	–	18	–	18	128	7
$650 to $699	–	–	1	–	–	16	–	16	76	4
$700 to $749	1	–	4	3	–	9	–	9	42	3
$750 to $999	–	–	5	–	–	8	–	8	34	2
$1,000 or more	–	–	5	–	–	2	–	2	44	2
No cash rent	63	42	315	121	10	336	11	329	389	7
Median (dollars)	188	109	224	206	127	308	274	308	349	335
Mean (dollars)	191	124	236	216	138	304	258	304	349	333
MEALS INCLUDED IN RENT										
Specified renter-occupied housing units	**563**	**121**	**4 382**	**1 293**	**114**	**6 370**	**143**	**6 289**	**12 651**	**1 115**
With meals included in rent	4	–	7	25	2	17	–	17	57	2
No meals included in rent	496	79	4 060	1 147	102	6 017	132	5 943	12 205	1 106
No cash rent	63	42	315	121	10	336	11	329	389	7

TIPSII [UPF] GH155 CENSUS90 72583600 06/22/92 5:25 PM MACHINE: C DATA:CENSUS90*H1TIPSDA55. 06/19/92 14:06:28 TAPE: NONE FRAME: 210
TSF:CENSUS90*92. 06/19/92 14:08:03 UTF:CENSUS90*93. 06/19/92 14:08:03 META:CENSUS90*H1TABLES55. 06/19/92 14:27:03

Table 53. **Age of Householder and Financial Characteristics of Housing Units by Race and Hispanic Origin of Householder: 1990**—Con.

[Threshold and complementary threshold are 400 persons. For definitions of terms and meanings of symbols, see text]

County	Kenosha County—Con.				La Crosse County				
	American Indian, Eskimo, or Aleut	Asian or Pacific Islander	Hispanic origin (of any race)	White, not of Hispanic origin	White	Black	Asian or Pacific Islander	Hispanic origin (of any race)	White, not of Hispanic origin
Occupied housing units	**173**	**185**	**1 371**	**43 812**	**35 954**	**98**	**476**	**162**	**35 853**
AGE OF HOUSEHOLDER									
Owner-occupied housing units	**98**	**119**	**646**	**31 118**	**22 913**	**18**	**67**	**62**	**22 865**
Under 25 years	3	2	23	438	309	–	1	2	307
25 to 34 years	21	15	148	5 080	3 557	4	11	9	3 551
35 to 44 years	30	36	204	7 072	5 726	10	24	21	5 710
45 to 54 years	28	38	103	5 847	3 865	2	18	11	3 858
55 to 64 years	10	26	103	4 997	3 617	1	8	10	3 608
65 to 74 years	5	2	51	4 566	3 313	1	3	6	3 308
75 years and over	1	–	14	3 118	2 526	–	2	3	2 523
Renter-occupied housing units	**75**	**66**	**725**	**12 694**	**13 041**	**80**	**409**	**100**	**12 988**
Under 25 years	10	17	145	1 756	2 998	20	72	22	2 985
25 to 34 years	33	19	277	4 289	4 289	31	154	36	4 271
35 to 44 years	14	21	159	2 280	2 036	17	107	22	2 024
45 to 54 years	9	3	68	1 187	953	5	41	9	949
55 to 64 years	4	3	36	850	701	4	18	3	699
65 to 74 years	2	3	30	1 082	852	1	12	4	851
75 years and over	3	–	10	1 250	1 212	2	5	4	1 209
HOUSEHOLDER 65 YEARS AND OVER									
Occupied housing units	**11**	**5**	**105**	**10 016**	**7 903**	**4**	**22**	**17**	**7 891**
1-person households	6	2	37	4 553	3 892	4	3	7	3 888
Mean number of persons per room	.40	.55	.48	.34	.31	.36	.85	.44	.31
Units in structure:									
1, detached or attached	7	2	60	6 918	5 455	–	6	8	5 449
2 or more	4	2	40	2 480	1 985	4	16	9	1 979
Mobile home, trailer, or other	–	1	5	618	463	–	–	–	463
Specified owner	6	2	49	6 005	4 566	–	3	6	4 561
Mean value (dollars)	59 600	27 500	51 500	65 200	56 100	–	60 000	47 500	56 100
Specified renter	5	3	40	2 278	2 014	3	16	7	2 010
Mean contract rent (dollars)	183	442	289	305	291	408	313	309	291
VALUE									
Specified owner-occupied housing units	**82**	**89**	**484**	**25 653**	**17 895**	**14**	**60**	**49**	**17 857**
Less than $20,000	1	–	4	116	163	–	–	–	163
$20,000 to $29,999	3	3	32	441	695	–	3	1	694
$30,000 to $39,999	5	3	72	1 764	1 735	–	3	4	1 732
$40,000 to $49,999	17	9	115	3 607	3 052	2	6	8	3 044
$50,000 to $59,999	19	18	83	4 608	3 966	3	10	13	3 956
$60,000 to $69,999	12	15	66	4 545	3 090	3	11	7	3 088
$70,000 to $79,999	10	7	31	2 900	1 769	1	1	3	1 767
$80,000 to $89,999	3	8	25	1 972	1 078	1	6	2	1 077
$90,000 to $99,999	3	3	18	1 493	661	1	1	2	659
$100,000 to $124,999	4	9	14	1 923	800	1	5	2	798
$125,000 to $149,999	2	7	12	1 090	399	–	7	1	398
$150,000 to $174,999	1	3	7	546	228	–	4	3	225
$175,000 to $199,999	–	1	2	245	116	1	1	1	115
$200,000 to $249,999	1	1	–	228	85	1	2	1	84
$250,000 to $299,999	1	–	1	85	28	–	–	1	27
$300,000 to $399,999	–	2	2	60	15	–	–	–	15
$400,000 to $499,999	–	–	–	18	10	–	–	–	10
$500,000 or more	–	–	–	12	5	–	–	–	5
Median (dollars)	58 200	67 100	52 700	64 800	58 200	67 500	67 500	58 800	58 200
Mean (dollars)	67 500	85 900	60 600	75 000	65 200	88 000	86 700	77 800	65 200
Owner-occupied mobile homes or trailers	**4**	**9**	**33**	**1 435**	**1 985**	**–**	**–**	**3**	**1 983**
Median (dollars)	22 500	10 000–	10 000–	16 600	12 900	–	–	12 500	12 900
Mean (dollars)	22 900	15 000	14 100	20 200	16 700	–	–	23 000	16 700
CONTRACT RENT									
Specified renter-occupied housing units	**74**	**66**	**714**	**12 324**	**12 757**	**80**	**406**	**99**	**12 704**
Less than $100	3	–	15	238	225	4	9	–	225
$100 to $149	3	1	20	506	855	6	28	5	855
$150 to $199	3	1	36	620	1 093	6	48	16	1 088
$200 to $249	6	3	79	1 001	1 964	9	100	19	1 956
$250 to $299	11	13	146	1 530	2 491	11	99	21	2 480
$300 to $349	20	3	148	2 083	1 955	17	67	15	1 945
$350 to $399	16	13	110	2 028	1 723	12	18	11	1 715
$400 to $449	7	11	79	1 707	740	4	14	4	736
$450 to $499	4	10	36	1 169	421	5	9	2	420
$500 to $549	1	3	17	540	253	1	–	4	249
$550 to $599	–	1	5	205	180	–	7	–	180
$600 to $649	–	–	3	126	161	2	1	–	161
$650 to $699	–	1	2	75	90	1	1	–	90
$700 to $749	–	1	2	40	87	–	1	–	87
$750 to $999	–	–	1	33	150	1	3	–	150
$1,000 or more	–	1	2	43	42	–	–	–	42
No cash rent	–	4	13	380	327	1	1	2	325
Median (dollars)	320	385	314	350	291	311	258	274	291
Mean (dollars)	313	397	323	350	312	310	271	281	312
MEALS INCLUDED IN RENT									
Specified renter-occupied housing units	**74**	**66**	**714**	**12 324**	**12 757**	**80**	**406**	**99**	**12 704**
With meals included in rent	–	3	10	50	132	–	2	1	131
No meals included in rent	74	59	691	11 894	12 298	79	403	96	12 248
No cash rent	–	4	13	380	327	1	1	2	325

TIPSII [UPF] GH155 CENSUS90 72583600 06/22/92 5:25 PM MACHINE: C DATA:CENSUS90*H1TIPSDA55. 06/19/92 14:06:28 TAPE: NONE FRAME: 211
TSF:CENSUS90*92. 06/19/92 14:08:03 UTF:CENSUS90*93. 06/19/92 14:08:03 META:CENSUS90*H1TABLES55. 06/19/92 14:27:03

Table 53. **Age of Householder and Financial Characteristics of Housing Units by Race and Hispanic Origin of Householder: 1990**—Con.

[Threshold and complementary threshold are 400 persons. For definitions of terms and meanings of symbols, see text]

County	Manitowoc County				Marathon County				
	White	Asian or Pacific Islander	Hispanic origin (of any race)	White, not of Hispanic origin	White	American Indian, Eskimo, or Aleut	Asian or Pacific Islander	Hispanic origin (of any race)	White, not of Hispanic origin
Occupied housing units	**29 742**	**179**	**158**	**29 642**	**40 983**	**124**	**399**	**96**	**40 921**
AGE OF HOUSEHOLDER									
Owner-occupied housing units	**22 144**	**30**	**66**	**22 096**	**30 902**	**52**	**84**	**53**	**30 863**
Under 25 years	298	1	1	297	431	–	1	2	429
25 to 34 years	3 366	6	14	3 356	5 197	14	23	10	5 192
35 to 44 years	4 924	9	19	4 911	7 457	11	29	21	7 440
45 to 54 years	3 694	7	9	3 689	5 479	15	22	8	5 473
55 to 64 years	3 659	5	8	3 654	4 748	8	7	6	4 743
65 to 74 years	3 534	2	9	3 526	4 416	4	2	3	4 415
75 years and over	2 669	–	6	2 663	3 174	–	–	3	3 171
Renter-occupied housing units	**7 598**	**149**	**92**	**7 546**	**10 081**	**72**	**315**	**43**	**10 058**
Under 25 years	1 043	18	15	1 036	1 647	14	49	11	1 640
25 to 34 years	2 351	56	36	2 331	3 506	23	134	15	3 499
35 to 44 years	1 230	38	22	1 221	1 725	18	69	8	1 719
45 to 54 years	585	18	9	577	776	9	32	5	774
55 to 64 years	521	10	4	518	589	5	17	3	589
65 to 74 years	712	7	4	708	747	1	11	1	746
75 years and over	1 156	2	2	1 155	1 091	2	3	–	1 091
HOUSEHOLDER 65 YEARS AND OVER									
Occupied housing units	**8 071**	**11**	**21**	**8 052**	**9 428**	**7**	**16**	**7**	**9 423**
1-person households	3 799	4	8	3 791	4 147	5	2	5	4 143
Mean number of persons per room	.30	1.00	.31	.30	.31	.38	.79	.27	.31
Units in structure:									
1, detached or attached	5 784	4	12	5 774	7 325	1	4	5	7 322
2 or more	1 982	7	6	1 976	1 724	3	10	1	1 723
Mobile home, trailer, or other	305	–	3	302	379	3	2	1	378
Specified owner	4 605	1	8	4 598	5 522	1	1	4	5 520
Mean value (dollars)	49 300	57 500	55 600	49 200	50 400	42 500	32 500	53 800	50 400
Specified renter	1 807	9	5	1 803	1 729	3	13	1	1 728
Mean contract rent (dollars)	246	185	258	246	277	204	280	187	277
VALUE									
Specified owner-occupied housing units	**16 593**	**24**	**44**	**16 563**	**22 358**	**33**	**57**	**42**	**22 329**
Less than $20,000	249	1	–	249	325	1	2	–	325
$20,000 to $29,999	1 228	2	8	1 224	1 226	4	–	1	1 225
$30,000 to $39,999	3 184	3	15	3 173	3 120	4	7	12	3 113
$40,000 to $49,999	3 805	4	8	3 800	4 449	5	20	8	4 443
$50,000 to $59,999	2 882	3	6	2 878	4 291	7	8	8	4 287
$60,000 to $69,999	2 100	1	4	2 097	3 418	5	3	7	3 412
$70,000 to $79,999	1 301	2	–	1 301	2 044	2	2	3	2 041
$80,000 to $89,999	641	–	2	639	1 179	1	2	1	1 178
$90,000 to $99,999	386	1	–	386	640	–	1	1	639
$100,000 to $124,999	471	1	–	471	798	2	2	–	798
$125,000 to $149,999	167	2	–	167	385	–	4	–	385
$150,000 to $174,999	87	–	1	86	209	1	1	1	209
$175,000 to $199,999	32	–	–	32	105	–	2	–	105
$200,000 to $249,999	43	2	–	43	90	1	1	–	90
$250,000 to $299,999	5	1	–	5	46	–	2	–	46
$300,000 to $399,999	6	–	–	6	25	–	–	–	25
$400,000 to $499,999	2	1	–	2	6	–	–	–	6
$500,000 or more	4	–	–	4	2	–	–	–	2
Median (dollars)	49 500	55 000	39 000	49 600	54 300	55 500	49 800	50 000	54 300
Mean (dollars)	55 000	99 700	44 900	55 000	60 800	61 900	75 500	54 500	60 800
Owner-occupied mobile homes or trailers	**1 096**	**–**	**9**	**1 090**	**1 642**	**12**	**3**	**8**	**1 635**
Median (dollars)	17 000	–	16 300	16 900	12 900	10 000–	10 000–	10 000–	13 000
Mean (dollars)	22 200	–	17 400	22 200	17 000	12 700	16 800	10 300	17 100
CONTRACT RENT									
Specified renter-occupied housing units	**7 254**	**148**	**91**	**7 203**	**9 449**	**68**	**312**	**40**	**9 428**
Less than $100	222	14	8	220	234	4	12	–	234
$100 to $149	730	28	9	729	529	6	11	3	528
$150 to $199	1 392	24	25	1 377	734	4	5	2	732
$200 to $249	1 725	38	18	1 712	1 256	7	39	3	1 256
$250 to $299	1 236	24	20	1 226	1 751	22	85	11	1 746
$300 to $349	829	14	3	826	1 741	12	62	4	1 737
$350 to $399	353	3	3	351	1 294	7	63	9	1 291
$400 to $449	213	2	3	210	541	5	23	3	539
$450 to $499	107	–	1	106	422	1	7	–	422
$500 to $549	50	–	1	49	232	–	1	5	228
$550 to $599	15	–	–	15	136	–	2	–	136
$600 to $649	20	–	–	20	104	–	1	–	104
$650 to $699	6	–	–	6	47	–	–	–	47
$700 to $749	4	–	–	4	22	–	–	–	22
$750 to $999	7	–	–	7	22	–	–	–	22
$1,000 or more	5	–	–	5	4	–	–	–	4
No cash rent	340	1	–	340	380	–	1	–	380
Median (dollars)	232	216	209	232	301	284	302	306	301
Mean (dollars)	244	206	218	244	307	271	303	326	307
MEALS INCLUDED IN RENT									
Specified renter-occupied housing units	**7 254**	**148**	**91**	**7 203**	**9 449**	**68**	**312**	**40**	**9 428**
With meals included in rent	73	1	–	73	24	–	8	–	24
No meals included in rent	6 841	146	91	6 790	9 045	68	303	40	9 024
No cash rent	340	1	–	340	380	–	1	–	380

TIPSII [UPF] GH155 CENSUS90 72583600 06/22/92 5:25 PM MACHINE: C DATA:CENSUS90*H1TIPSDA55. 06/19/92 14:06:28 TAPE: NONE FRAME: 212
TSF:CENSUS90*92. 06/19/92 14:08:03 UTF:CENSUS90*93. 06/19/92 14:08:03 META:CENSUS90*H1TABLES55. 06/19/92 14:27:03

Table 53. **Age of Householder and Financial Characteristics of Housing Units by Race and Hispanic Origin of Householder: 1990**—Con.

[Threshold and complementary threshold are 400 persons. For definitions of terms and meanings of symbols, see text]

County	Menominee County		Milwaukee County						Monroe County
	White	American Indian, Eskimo, or Aleut	White	Black	American Indian, Eskimo, or Aleut	Asian or Pacific Islander	Hispanic origin (of any race)	White, not of Hispanic origin	White
Occupied housing units	**182**	**896**	**299 606**	**61 697**	**2 022**	**3 812**	**11 992**	**294 082**	**12 982**
AGE OF HOUSEHOLDER									
Owner-occupied housing units	**169**	**525**	**172 253**	**18 518**	**573**	**1 269**	**4 006**	**170 000**	**9 506**
Under 25 years	–	18	1 287	258	9	16	75	1 255	160
25 to 34 years	3	117	24 621	2 224	96	227	932	24 180	1 458
35 to 44 years	12	120	37 221	5 079	179	415	1 148	36 619	2 151
45 to 54 years	13	100	27 456	4 397	135	312	743	27 037	1 601
55 to 64 years	61	83	30 714	3 749	88	198	608	30 342	1 539
65 to 74 years	66	59	30 187	2 052	49	80	337	29 944	1 565
75 years and over	14	28	20 767	759	17	21	163	20 623	1 032
Renter-occupied housing units	**13**	**371**	**127 353**	**43 179**	**1 449**	**2 543**	**7 986**	**124 082**	**3 476**
Under 25 years	2	39	14 986	5 849	195	374	1 334	14 522	457
25 to 34 years	5	130	41 613	15 795	509	1 035	3 130	40 397	1 088
35 to 44 years	1	72	22 409	10 682	333	613	1 753	21 717	655
45 to 54 years	3	54	11 196	4 625	199	258	749	10 869	340
55 to 64 years	1	27	10 220	3 070	116	150	532	9 950	231
65 to 74 years	1	26	11 820	1 988	54	81	307	11 642	295
75 years and over	–	23	15 109	1 170	43	32	181	14 985	410
HOUSEHOLDER 65 YEARS AND OVER									
Occupied housing units	**81**	**136**	**77 883**	**5 969**	**163**	**214**	**988**	**77 194**	**3 302**
1-person households	14	43	38 685	2 760	75	76	420	38 382	1 519
Mean number of persons per room	.35	.54	.33	.43	.46	.57	.44	.33	.30
Units in structure:									
1, detached or attached	80	103	42 861	2 219	66	95	424	42 544	2 453
2 or more	–	21	32 977	3 591	93	115	526	32 634	552
Mobile home, trailer, or other	1	12	2 045	159	4	4	38	2 016	297
Specified owner	76	66	38 915	1 652	54	77	328	38 655	1 673
Mean value (dollars)	68 700	36 400	69 300	40 800	54 600	82 600	51 800	69 400	45 100
Specified renter	1	47	26 833	3 136	97	113	484	26 533	641
Mean contract rent (dollars)	–	127	379	225	302	315	270	380	210
VALUE									
Specified owner-occupied housing units	**159**	**350**	**137 216**	**12 720**	**436**	**982**	**2 830**	**135 581**	**5 803**
Less than $20,000	3	53	1 030	833	11	13	125	976	268
$20,000 to $29,999	2	51	2 987	1 980	35	41	345	2 815	644
$30,000 to $39,999	7	62	8 369	3 481	73	89	551	8 110	1 014
$40,000 to $49,999	18	69	15 429	2 634	83	86	465	15 177	1 130
$50,000 to $59,999	21	54	23 592	1 503	81	130	399	23 347	1 150
$60,000 to $69,999	36	41	24 347	970	69	93	323	24 142	754
$70,000 to $79,999	27	8	18 892	508	33	91	206	18 751	390
$80,000 to $89,999	18	5	11 620	282	18	83	132	11 524	203
$90,000 to $99,999	6	–	8 564	172	11	69	86	8 508	78
$100,000 to $124,999	15	6	10 297	158	14	105	111	10 209	98
$125,000 to $149,999	4	1	5 346	97	5	66	30	5 326	36
$150,000 to $174,999	1	–	2 475	41	2	33	22	2 456	18
$175,000 to $199,999	–	–	1 307	26	–	20	12	1 296	8
$200,000 to $249,999	1	–	1 219	14	–	23	10	1 211	8
$250,000 to $299,999	–	–	652	2	–	12	6	648	2
$300,000 to $399,999	–	–	564	6	–	11	3	563	2
$400,000 to $499,999	–	–	237	5	–	7	2	235	–
$500,000 or more	–	–	289	8	1	10	2	287	–
Median (dollars)	67 800	41 200	67 000	40 200	51 900	74 400	48 300	67 100	48 600
Mean (dollars)	71 300	41 600	77 600	45 700	56 100	94 900	55 700	77 800	50 900
Owner-occupied mobile homes or trailers	**3**	**138**	**1 444**	**26**	**7**	**4**	**17**	**1 431**	**1 022**
Median (dollars)	10 000–	10 000–	15 500	34 200	11 300	40 000	16 300	15 500	14 500
Mean (dollars)	9 000	15 800	19 900	36 200	13 900	42 500	25 000	19 900	20 200
CONTRACT RENT									
Specified renter-occupied housing units	**13**	**364**	**126 801**	**42 631**	**1 435**	**2 524**	**7 891**	**123 564**	**2 995**
Less than $100	1	177	1 596	1 534	21	23	139	1 539	166
$100 to $149	3	64	4 386	2 974	38	59	315	4 260	305
$150 to $199	2	58	4 491	2 563	82	123	489	4 319	401
$200 to $249	–	29	7 409	4 179	132	300	931	7 084	535
$250 to $299	2	11	12 098	8 996	262	428	1 719	11 488	559
$300 to $349	–	11	16 599	7 799	300	424	1 549	15 986	394
$350 to $399	1	2	20 357	6 922	235	316	1 119	19 878	266
$400 to $449	–	2	17 584	3 262	143	237	621	17 283	84
$450 to $499	–	–	13 935	1 901	90	201	415	13 711	48
$500 to $549	–	–	8 343	1 045	57	137	230	8 222	32
$550 to $599	–	–	6 155	600	30	104	130	6 078	8
$600 to $649	–	–	3 852	246	11	52	54	3 820	5
$650 to $699	–	–	2 387	98	13	35	46	2 360	1
$700 to $749	–	–	1 491	61	4	27	17	1 485	2
$750 to $999	–	–	2 741	78	3	34	33	2 721	1
$1,000 or more	–	–	739	28	1	6	6	735	–
No cash rent	4	10	2 638	345	13	18	78	2 595	188
Median (dollars)	163	100	388	305	329	335	309	390	250
Mean (dollars)	181	120	401	307	338	363	320	403	251
MEALS INCLUDED IN RENT									
Specified renter-occupied housing units	**13**	**364**	**126 801**	**42 631**	**1 435**	**2 524**	**7 891**	**123 564**	**2 995**
With meals included in rent	–	2	1 401	213	7	13	39	1 390	8
No meals included in rent	9	352	122 762	42 073	1 415	2 493	7 774	119 579	2 799
No cash rent	4	10	2 638	345	13	18	78	2 595	188

TIPSII [UPF] GH155 CENSUS90 72583600 06/22/92 5:25 PM MACHINE: C DATA:CENSUS90*H1TIPSDA55. 06/19/92 14:06:28 TAPE: NONE FRAME: 213
TSF:CENSUS90*92. 06/19/92 14:08:03 UTF:CENSUS90*93. 06/19/92 14:08:03 META:CENSUS90*H1TABLES55. 06/19/92 14:27:03

Table 53. **Age of Householder and Financial Characteristics of Housing Units by Race and Hispanic Origin of Householder: 1990**—Con.

[Threshold and complementary threshold are 400 persons. For definitions of terms and meanings of symbols, see text]

County	Outagamie County					Ozaukee County				
	White	American Indian, Eskimo, or Aleut	Asian or Pacific Islander	Hispanic origin (of any race)	White, not of Hispanic origin	White	Black	Asian or Pacific Islander	Hispanic origin (of any race)	White, not of Hispanic origin
Occupied housing units	**49 445**	**591**	**337**	**245**	**49 321**	**25 416**	**140**	**88**	**128**	**25 317**
AGE OF HOUSEHOLDER										
Owner-occupied housing units	**36 007**	**366**	**85**	**86**	**35 954**	**18 905**	**125**	**64**	**81**	**18 840**
Under 25 years	490	7	–	1	490	85	–	–	–	85
25 to 34 years	7 262	78	17	23	7 248	2 605	7	4	15	2 593
35 to 44 years	9 018	91	21	28	9 001	5 086	37	27	30	5 062
45 to 54 years	6 345	69	31	17	6 333	4 107	52	23	15	4 097
55 to 64 years	5 153	59	10	9	5 150	3 335	24	7	14	3 323
65 to 74 years	4 412	35	5	5	4 408	2 359	3	3	4	2 355
75 years and over	3 327	27	1	3	3 324	1 328	2	–	3	1 325
Renter-occupied housing units	**13 438**	**225**	**252**	**159**	**13 367**	**6 511**	**15**	**24**	**47**	**6 477**
Under 25 years	2 134	30	30	36	2 120	565	2	–	1	564
25 to 34 years	5 088	75	83	55	5 062	2 282	6	8	20	2 265
35 to 44 years	2 332	52	65	36	2 316	1 276	3	4	10	1 269
45 to 54 years	1 022	24	45	14	1 017	642	4	8	6	638
55 to 64 years	767	13	17	10	763	444	–	2	6	442
65 to 74 years	901	18	6	6	896	619	–	2	4	616
75 years and over	1 194	13	6	2	1 193	683	–	–	–	683
HOUSEHOLDER 65 YEARS AND OVER										
Occupied housing units	**9 834**	**93**	**18**	**16**	**9 821**	**4 989**	**5**	**5**	**11**	**4 979**
1-person households	4 290	39	2	9	4 283	1 899	–	–	5	1 895
Mean number of persons per room	.31	.46	.69	.37	.31	.31	.36	.59	.41	.31
Units in structure:										
1, detached or attached	7 428	61	9	10	7 420	3 585	4	3	7	3 578
2 or more	2 137	22	9	6	2 132	1 336	–	2	4	1 333
Mobile home, trailer, or other	269	10	–	–	269	68	1	–	–	68
Specified owner	6 199	43	6	7	6 193	2 984	4	1	6	2 978
Mean value (dollars)	60 100	54 000	112 500	66 100	60 100	103 800	100 600	95 000	92 100	103 800
Specified renter	2 038	27	12	6	2 033	1 263	–	2	4	1 260
Mean contract rent (dollars)	291	172	242	267	291	425	–	369	256	425
VALUE										
Specified owner-occupied housing units	**29 698**	**245**	**71**	**61**	**29 654**	**16 214**	**110**	**58**	**74**	**16 155**
Less than $20,000	160	9	2	3	157	23	–	–	–	23
$20,000 to $29,999	592	13	–	2	590	20	–	–	–	20
$30,000 to $39,999	2 138	42	2	6	2 134	69	–	–	–	69
$40,000 to $49,999	4 300	61	5	10	4 291	244	–	–	1	243
$50,000 to $59,999	5 438	36	5	11	5 430	646	1	–	2	644
$60,000 to $69,999	5 350	43	12	5	5 348	1 370	3	–	12	1 361
$70,000 to $79,999	3 913	24	8	7	3 909	2 019	2	5	8	2 014
$80,000 to $89,999	2 460	11	7	6	2 457	1 921	5	1	11	1 913
$90,000 to $99,999	1 755	2	4	4	1 752	1 784	7	8	3	1 782
$100,000 to $124,999	1 776	1	3	1	1 775	2 850	27	5	10	2 841
$125,000 to $149,999	876	3	7	4	873	1 946	12	10	11	1 937
$150,000 to $174,999	434	–	9	1	433	1 014	21	5	6	1 008
$175,000 to $199,999	196	–	2	1	195	665	9	6	4	661
$200,000 to $249,999	187	–	4	–	187	672	9	7	2	671
$250,000 to $299,999	61	–	–	–	61	428	4	4	2	427
$300,000 to $399,999	45	–	1	–	45	378	5	5	2	376
$400,000 to $499,999	12	–	–	–	12	118	3	–	–	118
$500,000 or more	5	–	–	–	5	47	2	2	–	47
Median (dollars)	64 000	49 600	82 100	58 500	64 000	100 100	145 800	150 000	100 000	100 100
Mean (dollars)	71 100	52 600	103 300	67 400	71 200	122 400	170 000	184 900	119 300	122 400
Owner-occupied mobile homes or trailers	**1 125**	**68**	**–**	**11**	**1 123**	**86**	**–**	**–**	**1**	**86**
Median (dollars)	17 600	19 400	–	14 200	17 600	19 300	–	–	17 500	19 300
Mean (dollars)	22 200	21 100	–	19 700	22 200	33 000	–	–	17 500	33 000
CONTRACT RENT										
Specified renter-occupied housing units	**13 056**	**213**	**251**	**154**	**12 988**	**6 258**	**15**	**22**	**47**	**6 224**
Less than $100	127	34	5	–	127	80	1	–	–	80
$100 to $149	451	21	10	2	450	129	–	–	1	128
$150 to $199	667	29	33	12	660	151	–	2	4	150
$200 to $249	1 219	31	25	21	1 208	243	–	–	4	241
$250 to $299	2 326	36	67	27	2 314	357	–	3	2	355
$300 to $349	2 730	22	56	29	2 716	627	1	1	5	624
$350 to $399	2 431	17	29	26	2 421	818	–	–	10	810
$400 to $449	1 391	6	11	14	1 385	994	1	5	4	992
$450 to $499	617	4	9	7	616	611	1	2	4	607
$500 to $549	295	1	2	6	294	656	1	3	5	652
$550 to $599	187	2	2	1	186	680	1	1	3	677
$600 to $649	129	–	1	2	127	391	1	1	4	388
$650 to $699	73	–	–	1	73	104	2	–	–	104
$700 to $749	27	–	–	1	26	89	1	–	–	89
$750 to $999	29	–	1	1	29	97	2	1	1	96
$1,000 or more	18	–	–	–	18	28	2	2	–	28
No cash rent	339	10	–	4	338	203	1	1	–	203
Median (dollars)	329	227	289	320	330	428	650	444	392	428
Mean (dollars)	333	228	290	334	333	439	667	506	405	439
MEALS INCLUDED IN RENT										
Specified renter-occupied housing units	**13 056**	**213**	**251**	**154**	**12 988**	**6 258**	**15**	**22**	**47**	**6 224**
With meals included in rent	37	–	3	–	37	9	–	–	–	9
No meals included in rent	12 680	203	248	150	12 613	6 046	14	21	47	6 012
No cash rent	339	10	–	4	338	203	1	1	–	203

TIPSII [UPF] GH155 CENSUS90 72583600 06/22/92 5:25 PM MACHINE: C DATA:CENSUS90*H1TIPSDA55. 06/19/92 14:06:28 TAPE: NONE FRAME: 214
TSF:CENSUS90*92. 06/19/92 14:08:03 UTF:CENSUS90*93. 06/19/92 14:08:03 META:CENSUS90*H1TABLES55. 06/19/92 14:27:03

Table 53. **Age of Householder and Financial Characteristics of Housing Units by Race and Hispanic Origin of Householder: 1990**—Con.

[Threshold and complementary threshold are 400 persons. For definitions of terms and meanings of symbols, see text]

County	Polk County	Portage County				Racine County			
	White	White	Asian or Pacific Islander	Hispanic origin (of any race)	White, not of Hispanic origin	White	Black	American Indian, Eskimo, or Aleut	Asian or Pacific Islander
Occupied housing units	**12 965**	**20 977**	**161**	**143**	**20 897**	**56 914**	**5 284**	**173**	**245**
AGE OF HOUSEHOLDER									
Owner-occupied housing units	**10 125**	**14 891**	**35**	**67**	**14 854**	**41 070**	**1 801**	**75**	**157**
Under 25 years	180	210	–	2	209	363	19	1	–
25 to 34 years	1 747	2 638	4	13	2 630	6 359	171	10	28
35 to 44 years	2 344	3 785	12	26	3 772	9 845	447	26	54
45 to 54 years	1 650	2 633	8	12	2 628	7 692	461	18	49
55 to 64 years	1 529	2 201	7	3	2 198	6 990	387	14	21
65 to 74 years	1 537	1 947	2	6	1 943	5 959	227	6	4
75 years and over	1 138	1 477	2	5	1 474	3 862	89	–	1
Renter-occupied housing units	**2 840**	**6 086**	**126**	**76**	**6 043**	**15 844**	**3 483**	**98**	**88**
Under 25 years	327	1 639	44	20	1 630	1 905	441	14	9
25 to 34 years	839	2 055	44	26	2 042	5 505	1 283	27	31
35 to 44 years	497	916	20	12	907	2 866	867	29	25
45 to 54 years	209	371	12	3	369	1 395	421	11	14
55 to 64 years	146	283	2	6	281	1 137	248	11	6
65 to 74 years	272	326	3	6	321	1 289	151	3	3
75 years and over	550	496	1	3	493	1 747	72	3	–
HOUSEHOLDER 65 YEARS AND OVER									
Occupied housing units	**3 497**	**4 246**	**8**	**20**	**4 231**	**12 857**	**539**	**12**	**8**
1-person households	1 532	1 928	1	9	1 920	5 670	203	5	2
Mean number of persons per room	.33	.31	.55	.48	.31	.33	.42	.53	.43
Units in structure:									
1, detached or attached	2 506	3 308	4	10	3 300	9 233	294	6	4
2 or more	654	677	3	6	672	3 351	238	6	4
Mobile home, trailer, or other	337	261	1	4	259	273	7	–	–
Specified owner	1 558	2 375	2	5	2 372	7 899	210	4	4
Mean value (dollars)	54 800	54 100	71 300	50 500	54 100	65 700	42 200	112 500	75 600
Specified renter	752	765	4	9	757	2 974	219	6	3
Mean contract rent (dollars)	216	272	209	247	272	303	245	281	162
VALUE									
Specified owner-occupied housing units	**5 574**	**10 461**	**31**	**31**	**10 442**	**34 766**	**1 403**	**63**	**134**
Less than $20,000	185	137	–	–	137	209	84	2	1
$20,000 to $29,999	522	488	–	1	488	777	178	4	1
$30,000 to $39,999	824	1 120	–	5	1 117	2 455	312	2	5
$40,000 to $49,999	926	1 721	3	7	1 717	5 184	297	11	14
$50,000 to $59,999	899	2 012	5	6	2 010	6 127	207	18	23
$60,000 to $69,999	780	1 852	4	3	1 849	5 451	120	9	13
$70,000 to $79,999	510	1 137	5	5	1 134	3 879	65	3	13
$80,000 to $89,999	310	672	3	1	671	2 715	42	6	9
$90,000 to $99,999	196	425	4	–	425	2 058	27	1	4
$100,000 to $124,999	208	472	1	1	471	2 727	28	–	16
$125,000 to $149,999	108	245	2	1	244	1 411	20	6	4
$150,000 to $174,999	51	90	3	1	89	698	12	–	8
$175,000 to $199,999	29	45	1	–	45	359	5	1	6
$200,000 to $249,999	18	36	–	–	36	347	2	–	5
$250,000 to $299,999	2	6	–	–	6	149	2	–	4
$300,000 to $399,999	5	1	–	–	1	134	2	–	5
$400,000 to $499,999	–	–	–	–	–	42	–	–	1
$500,000 or more	1	2	–	–	2	44	–	–	2
Median (dollars)	53 200	58 700	76 300	53 100	58 700	64 600	44 100	56 100	77 500
Mean (dollars)	58 900	63 700	88 500	61 600	63 700	76 000	50 300	65 200	115 400
Owner-occupied mobile homes or trailers	**1 186**	**1 149**	**–**	**24**	**1 140**	**479**	**1**	**4**	**2**
Median (dollars)	15 100	14 100	–	10 000–	14 200	19 000	47 500	25 000	17 500
Mean (dollars)	20 100	19 200	–	11 100	19 200	22 100	47 500	32 500	17 500
CONTRACT RENT									
Specified renter-occupied housing units	**2 414**	**5 771**	**126**	**74**	**5 728**	**15 439**	**3 432**	**96**	**87**
Less than $100	90	147	11	3	146	259	162	1	3
$100 to $149	241	409	12	7	403	611	132	1	1
$150 to $199	313	497	14	14	491	783	260	8	5
$200 to $249	425	550	11	9	545	1 455	468	7	2
$250 to $299	481	983	10	11	974	2 214	804	21	7
$300 to $349	322	969	20	11	963	2 931	620	19	12
$350 to $399	226	831	13	8	825	2 683	435	19	18
$400 to $449	70	520	16	2	520	1 846	291	10	12
$450 to $499	31	243	3	2	241	970	143	4	7
$500 to $549	10	122	2	–	122	507	44	3	7
$550 to $599	1	51	2	–	51	278	21	–	5
$600 to $649	2	82	6	1	82	170	10	–	2
$650 to $699	2	34	–	–	34	85	1	–	3
$700 to $749	–	22	–	–	22	61	2	1	1
$750 to $999	–	54	5	–	54	62	3	–	–
$1,000 or more	2	26	–	–	26	22	3	1	–
No cash rent	198	231	1	6	229	502	33	1	2
Median (dollars)	253	309	309	254	310	336	292	320	386
Mean (dollars)	253	319	317	257	319	340	295	335	392
MEALS INCLUDED IN RENT									
Specified renter-occupied housing units	**2 414**	**5 771**	**126**	**74**	**5 728**	**15 439**	**3 432**	**96**	**87**
With meals included in rent	16	10	1	–	10	28	19	–	–
No meals included in rent	2 200	5 530	124	68	5 489	14 909	3 380	95	85
No cash rent	198	231	1	6	229	502	33	1	2

TIPSII [UPF] GH155 CENSUS90 72583600 06/22/92 5:25 PM MACHINE: C DATA:CENSUS90*H1TIPSDA55. 06/19/92 14:06:28 TAPE: NONE FRAME: 215
TSF:CENSUS90*92. 06/19/92 14:08:03 UTF:CENSUS90*93. 06/19/92 14:08:03 META:CENSUS90*H1TABLES55. 06/19/92 14:27:03

Table 53. **Age of Householder and Financial Characteristics of Housing Units by Race and Hispanic Origin of Householder: 1990**—Con.

[Threshold and complementary threshold are 400 persons. For definitions of terms and meanings of symbols, see text]

County	Racine County—Con.		Rock County					Sauk County	Sawyer County	
	Hispanic origin (of any race)	White, not of Hispanic origin	White	Black	Asian or Pacific Islander	Hispanic origin (of any race)	White, not of Hispanic origin	White	White	American Indian, Eskimo, or Aleut
Occupied housing units	**2 338**	**55 779**	**49 671**	**2 063**	**215**	**414**	**49 447**	**17 584**	**4 917**	**642**
AGE OF HOUSEHOLDER										
Owner-occupied housing units	**1 098**	**40 464**	**34 606**	**741**	**118**	**202**	**34 489**	**12 765**	**3 903**	**262**
Under 25 years	16	359	567	7	–	4	564	236	39	3
25 to 34 years	209	6 263	5 505	73	20	41	5 488	1 997	442	42
35 to 44 years	320	9 675	7 865	196	40	84	7 816	2 816	680	61
45 to 54 years	218	7 567	6 419	179	32	37	6 401	2 099	582	51
55 to 64 years	200	6 875	5 968	135	22	22	5 951	1 954	783	49
65 to 74 years	98	5 893	4 837	101	3	7	4 830	2 099	796	38
75 years and over	37	3 832	3 445	50	1	7	3 439	1 564	581	18
Renter-occupied housing units	**1 240**	**15 315**	**15 065**	**1 322**	**97**	**212**	**14 958**	**4 819**	**1 014**	**380**
Under 25 years	201	1 834	2 073	212	10	41	2 054	655	86	49
25 to 34 years	519	5 298	5 012	474	35	71	4 982	1 543	260	127
35 to 44 years	275	2 744	2 716	288	32	56	2 683	853	177	82
45 to 54 years	113	1 348	1 332	138	9	21	1 321	397	114	45
55 to 64 years	73	1 094	1 047	98	6	11	1 042	313	79	35
65 to 74 years	34	1 271	1 239	59	4	5	1 236	413	119	32
75 years and over	25	1 726	1 646	53	1	7	1 640	645	179	10
HOUSEHOLDER 65 YEARS AND OVER										
Occupied housing units	**194**	**12 722**	**11 167**	**263**	**9**	**26**	**11 145**	**4 721**	**1 675**	**98**
1-person households	59	5 622	5 292	119	2	11	5 282	2 145	714	44
Mean number of persons per room	.48	.32	.31	.39	.49	.38	.31	.30	.34	.47
Units in structure:										
1, detached or attached	123	9 144	8 171	181	5	20	8 153	3 495	1 396	68
2 or more	69	3 306	2 633	78	4	4	2 630	912	151	17
Mobile home, trailer, or other	2	272	363	4	–	2	362	314	128	13
Specified owner	103	7 824	6 655	135	4	11	6 645	2 545	911	37
Mean value (dollars)	48 300	65 900	50 900	34 800	60 600	52 700	50 900	53 600	54 300	36 600
Specified renter	59	2 935	2 794	110	5	12	2 785	975	271	41
Mean contract rent (dollars)	244	303	275	212	253	325	275	254	190	112
VALUE										
Specified owner-occupied housing units	**911**	**34 270**	**28 644**	**669**	**106**	**162**	**28 554**	**8 665**	**2 362**	**180**
Less than $20,000	46	192	507	62	7	8	506	195	146	24
$20,000 to $29,999	99	732	2 265	176	10	31	2 255	569	258	25
$30,000 to $39,999	157	2 368	4 623	160	13	28	4 609	1 244	369	32
$40,000 to $49,999	209	5 069	5 475	121	13	38	5 452	1 529	413	28
$50,000 to $59,999	136	6 053	5 322	60	19	19	5 309	1 417	349	22
$60,000 to $69,999	109	5 395	3 944	43	14	11	3 935	1 404	247	27
$70,000 to $79,999	50	3 855	2 595	21	6	11	2 587	930	189	8
$80,000 to $89,999	25	2 699	1 321	15	3	4	1 317	506	126	12
$90,000 to $99,999	23	2 039	822	5	7	2	820	300	71	1
$100,000 to $124,999	32	2 703	935	4	6	7	930	309	84	–
$125,000 to $149,999	14	1 402	454	1	5	–	454	148	52	–
$150,000 to $174,999	3	695	170	–	3	–	170	60	26	–
$175,000 to $199,999	2	357	92	–	–	–	92	28	11	–
$200,000 to $249,999	2	345	75	1	–	3	74	13	12	–
$250,000 to $299,999	3	147	21	–	–	–	21	7	6	–
$300,000 to $399,999	–	134	15	–	–	–	15	6	3	1
$400,000 to $499,999	–	42	4	–	–	–	4	–	–	–
$500,000 or more	1	43	4	–	–	–	4	–	–	–
Median (dollars)	47 600	64 800	52 400	35 800	53 600	43 900	52 400	55 300	49 900	43 200
Mean (dollars)	53 900	76 300	57 600	39 900	61 700	50 600	57 600	59 700	57 100	45 900
Owner-occupied mobile homes or trailers	**3**	**477**	**1 407**	**3**	**1**	**17**	**1 397**	**1 129**	**287**	**44**
Median (dollars)	22 500	19 000	11 200	10 000–	32 500	11 800	11 100	13 700	15 000	10 000–
Mean (dollars)	25 800	22 000	16 400	13 500	32 500	13 000	16 400	19 400	21 600	14 800
CONTRACT RENT										
Specified renter-occupied housing units	**1 217**	**14 918**	**14 273**	**1 296**	**97**	**207**	**14 169**	**4 219**	**857**	**365**
Less than $100	35	246	270	106	5	5	269	183	76	178
$100 to $149	44	591	768	69	2	7	762	255	98	69
$150 to $199	81	748	1 064	82	3	15	1 060	343	127	28
$200 to $249	182	1 390	1 836	163	17	23	1 826	664	155	14
$250 to $299	294	2 102	2 726	281	16	57	2 701	810	148	16
$300 to $349	246	2 826	2 747	254	24	37	2 727	686	91	5
$350 to $399	168	2 598	2 338	236	14	34	2 317	506	25	–
$400 to $449	80	1 812	1 284	59	9	14	1 276	270	12	–
$450 to $499	40	946	515	18	2	10	511	102	4	–
$500 to $549	12	499	203	8	–	3	200	39	3	–
$550 to $599	3	277	53	3	1	–	53	12	–	–
$600 to $649	1	169	35	1	–	1	34	7	–	–
$650 to $699	2	83	18	1	–	–	18	8	–	–
$700 to $749	4	58	10	–	–	–	10	20	–	–
$750 to $999	1	61	10	2	1	1	9	6	–	–
$1,000 or more	–	22	8	2	–	–	8	5	1	–
No cash rent	24	490	388	11	3	–	388	303	117	55
Median (dollars)	293	337	304	288	307	296	304	280	221	80–
Mean (dollars)	295	341	303	278	304	304	303	283	220	104
MEALS INCLUDED IN RENT										
Specified renter-occupied housing units	**1 217**	**14 918**	**14 273**	**1 296**	**97**	**207**	**14 169**	**4 219**	**857**	**365**
With meals included in rent	4	27	39	3	–	1	38	36	1	–
No meals included in rent	1 189	14 401	13 846	1 282	94	206	13 743	3 880	739	310
No cash rent	24	490	388	11	3	–	388	303	117	55

TIPSII [UPF] GH155 CENSUS90 72583600 06/22/92 5:25 PM MACHINE: C DATA:CENSUS90*H1TIPSDA55. 06/19/92 14:06:28 TAPE: NONE FRAME: 216
TSF:CENSUS90*92. 06/19/92 14:08:03 UTF:CENSUS90*93. 06/19/92 14:08:03 META:CENSUS90*H1TABLES55. 06/19/92 14:27:03

Table 53. **Age of Householder and Financial Characteristics of Housing Units by Race and Hispanic Origin of Householder: 1990**—Con.

[Threshold and complementary threshold are 400 persons. For definitions of terms and meanings of symbols, see text]

County	Shawano County		Sheboygan County					Vilas County	
	White	American Indian, Eskimo, or Aleut	White	Black	Asian or Pacific Islander	Hispanic origin (of any race)	White, not of Hispanic origin	White	American Indian, Eskimo, or Aleut
Occupied housing units	**13 206**	**549**	**37 944**	**33**	**368**	**413**	**37 705**	**6 828**	**455**
AGE OF HOUSEHOLDER									
Owner-occupied housing units	**10 324**	**281**	**26 953**	**10**	**72**	**149**	**26 853**	**5 606**	**165**
Under 25 years	150	6	266	1	2	1	265	51	3
25 to 34 years	1 513	44	4 347	2	20	23	4 332	530	16
35 to 44 years	1 939	67	6 350	4	24	48	6 316	899	26
45 to 54 years	1 664	54	4 620	–	13	28	4 602	858	46
55 to 64 years	1 761	41	4 346	1	10	30	4 329	1 135	40
65 to 74 years	1 888	42	4 016	1	3	9	4 010	1 290	22
75 years and over	1 409	27	3 008	1	–	10	2 999	843	12
Renter-occupied housing units	**2 882**	**268**	**10 991**	**23**	**296**	**264**	**10 852**	**1 222**	**290**
Under 25 years	355	53	1 440	4	44	49	1 414	104	29
25 to 34 years	852	87	3 739	11	94	92	3 693	317	102
35 to 44 years	453	56	1 829	7	81	68	1 796	221	64
45 to 54 years	227	25	827	1	35	31	805	143	45
55 to 64 years	228	10	709	–	26	8	706	94	28
65 to 74 years	274	22	1 021	–	13	10	1 016	140	18
75 years and over	493	15	1 426	–	3	6	1 422	203	4
HOUSEHOLDER 65 YEARS AND OVER									
Occupied housing units	**4 064**	**106**	**9 471**	**2**	**19**	**35**	**9 447**	**2 476**	**56**
1-person households	1 759	50	4 367	–	3	16	4 354	949	25
Mean number of persons per room	.31	.37	.30	.38	.64	.36	.30	.34	.46
Units in structure:									
1, detached or attached	3 210	67	6 346	2	5	18	6 331	2 004	46
2 or more	554	23	2 816	–	14	17	2 807	200	8
Mobile home, trailer, or other	300	16	309	–	–	–	309	272	2
Specified owner	2 197	26	5 236	–	3	13	5 226	1 512	31
Mean value (dollars)	48 100	37 300	59 500	–	67 500	44 800	59 500	70 900	40 000
Specified renter	688	36	2 399	–	16	15	2 391	323	22
Mean contract rent (dollars)	216	160	300	–	194	241	300	227	119
VALUE									
Specified owner-occupied housing units	**6 500**	**152**	**21 047**	**5**	**48**	**110**	**20 973**	**3 876**	**141**
Less than $20,000	381	28	102	–	1	2	101	65	15
$20,000 to $29,999	840	30	479	2	–	9	473	198	19
$30,000 to $39,999	1 296	28	2 050	–	4	25	2 037	421	33
$40,000 to $49,999	1 239	27	3 806	1	11	23	3 789	641	29
$50,000 to $59,999	954	13	4 321	1	10	17	4 311	652	14
$60,000 to $69,999	657	14	3 546	–	4	13	3 537	539	16
$70,000 to $79,999	433	7	2 492	–	4	9	2 485	384	5
$80,000 to $89,999	220	4	1 508	–	5	7	1 501	232	2
$90,000 to $99,999	144	–	873	–	1	1	872	190	1
$100,000 to $124,999	168	1	873	–	1	1	872	237	4
$125,000 to $149,999	94	–	430	1	1	1	429	142	2
$150,000 to $174,999	34	–	233	–	2	1	233	80	–
$175,000 to $199,999	13	–	120	–	1	–	120	40	1
$200,000 to $249,999	15	–	124	–	1	1	123	27	–
$250,000 to $299,999	7	–	48	–	–	–	48	13	–
$300,000 to $399,999	5	–	29	–	2	–	29	9	–
$400,000 to $499,999	–	–	6	–	–	–	6	4	–
$500,000 or more	–	–	7	–	–	–	7	2	–
Median (dollars)	45 800	36 700	59 400	42 500	57 500	48 200	59 400	59 300	41 000
Mean (dollars)	51 400	38 700	66 500	57 500	83 000	54 100	66 500	69 500	45 800
Owner-occupied mobile homes or trailers	**713**	**52**	**814**	**2**	**–**	**4**	**812**	**428**	**8**
Median (dollars)	17 600	10 000–	15 800	10 000–	–	10 000	15 800	26 400	12 500
Mean (dollars)	23 400	12 900	20 000	9 000	–	12 000	20 000	27 500	15 600
CONTRACT RENT									
Specified renter-occupied housing units	**2 477**	**252**	**10 640**	**22**	**294**	**255**	**10 506**	**1 084**	**286**
Less than $100	129	33	183	1	31	10	180	49	157
$100 to $149	291	38	582	1	18	2	581	101	48
$150 to $199	392	38	893	2	23	18	881	127	32
$200 to $249	521	62	1 687	3	73	59	1 651	187	18
$250 to $299	451	41	2 156	8	81	82	2 121	190	6
$300 to $349	283	23	1 960	5	35	34	1 941	156	6
$350 to $399	125	5	1 448	–	18	22	1 436	72	1
$400 to $449	52	2	728	–	5	12	721	39	–
$450 to $499	10	–	284	1	5	5	279	10	1
$500 to $549	6	–	119	–	1	4	118	4	1
$550 to $599	1	–	111	1	–	1	110	3	–
$600 to $649	1	–	32	–	1	–	32	1	–
$650 to $699	–	–	37	–	–	–	37	–	–
$700 to $749	–	–	15	–	–	–	15	–	–
$750 to $999	1	–	33	–	–	–	33	1	–
$1,000 or more	3	–	31	–	–	–	31	–	–
No cash rent	211	10	341	–	3	6	339	144	16
Median (dollars)	228	211	292	270	250	271	292	251	80–
Mean (dollars)	233	200	299	276	244	278	300	249	107
MEALS INCLUDED IN RENT									
Specified renter-occupied housing units	**2 477**	**252**	**10 640**	**22**	**294**	**255**	**10 506**	**1 084**	**286**
With meals included in rent	7	–	83	–	–	1	83	4	–
No meals included in rent	2 259	242	10 216	22	291	248	10 084	936	270
No cash rent	211	10	341	–	3	6	339	144	16

TIPSII [UPF] GH155 CENSUS90 72583600 06/22/92 5:25 PM MACHINE: C DATA:CENSUS90*H1TIPSDA55. 06/19/92 14:06:28 TAPE: NONE FRAME: 217
TSF:CENSUS90*92. 06/19/92 14:08:03 UTF:CENSUS90*93. 06/19/92 14:08:03 META:CENSUS90*H1TABLES55. 06/19/92 14:27:03

Table 53. **Age of Householder and Financial Characteristics of Housing Units by Race and Hispanic Origin of Householder: 1990**—Con.

[Threshold and complementary threshold are 400 persons. For definitions of terms and meanings of symbols, see text]

County	Walworth County					Washington County		
	White	Black	Asian or Pacific Islander	Hispanic origin (of any race)	White, not of Hispanic origin	White	Hispanic origin (of any race)	White, not of Hispanic origin
Occupied housing units	**27 042**	**130**	**125**	**497**	**26 810**	**32 780**	**171**	**32 657**
AGE OF HOUSEHOLDER								
Owner-occupied housing units	**18 235**	**72**	**50**	**210**	**18 114**	**24 272**	**91**	**24 201**
Under 25 years	187	1	–	3	186	209	–	209
25 to 34 years	2 483	2	7	49	2 458	4 270	25	4 249
35 to 44 years	4 136	16	16	59	4 098	6 552	26	6 533
45 to 54 years	3 268	12	17	40	3 251	5 047	25	5 029
55 to 64 years	3 093	14	8	36	3 072	3 732	12	3 722
65 to 74 years	2 886	11	1	15	2 873	2 730	3	2 727
75 years and over	2 182	16	1	8	2 176	1 732	–	1 732
Renter-occupied housing units	**8 807**	**58**	**75**	**287**	**8 696**	**8 508**	**80**	**8 456**
Under 25 years	1 767	23	29	46	1 753	989	12	981
25 to 34 years	2 601	11	25	111	2 564	3 096	31	3 078
35 to 44 years	1 523	12	8	62	1 501	1 511	15	1 501
45 to 54 years	748	4	6	28	736	812	5	809
55 to 64 years	569	2	3	20	558	559	9	553
65 to 74 years	656	3	3	11	650	649	5	645
75 years and over	943	3	1	9	934	892	3	889
HOUSEHOLDER 65 YEARS AND OVER								
Occupied housing units	**6 667**	**33**	**6**	**43**	**6 633**	**6 003**	**11**	**5 993**
1-person households	3 037	21	1	20	3 020	2 476	6	2 470
Mean number of persons per room	.31	.31	.54	.39	.31	.32	.34	.32
Units in structure:								
1, detached or attached	4 928	28	5	25	4 909	3 971	2	3 969
2 or more	1 417	5	1	16	1 404	1 801	8	1 794
Mobile home, trailer, or other	322	–	–	2	320	231	1	230
Specified owner	3 857	24	2	14	3 847	2 993	2	2 991
Mean value (dollars)	77 800	44 300	98 800	57 500	77 800	78 700	80 000	78 700
Specified renter	1 518	6	4	18	1 504	1 478	8	1 471
Mean contract rent (dollars)	303	144	316	216	304	321	297	321
VALUE								
Specified owner-occupied housing units	**14 399**	**65**	**43**	**172**	**14 302**	**18 976**	**73**	**18 920**
Less than $20,000	87	7	–	1	86	32	–	32
$20,000 to $29,999	287	5	–	5	286	53	–	53
$30,000 to $39,999	911	10	2	18	901	159	–	159
$40,000 to $49,999	1 726	12	3	33	1 709	756	7	754
$50,000 to $59,999	2 206	7	3	34	2 188	1 889	4	1 886
$60,000 to $69,999	2 180	9	5	36	2 160	2 724	9	2 717
$70,000 to $79,999	1 899	3	5	17	1 890	3 043	17	3 029
$80,000 to $89,999	1 293	4	4	4	1 290	2 634	7	2 628
$90,000 to $99,999	891	4	2	5	888	2 382	11	2 372
$100,000 to $124,999	1 125	1	8	6	1 119	2 887	9	2 879
$125,000 to $149,999	581	–	5	2	580	1 330	5	1 326
$150,000 to $174,999	384	–	1	3	382	485	–	485
$175,000 to $199,999	203	2	1	5	199	254	1	253
$200,000 to $249,999	232	–	–	1	231	201	1	201
$250,000 to $299,999	132	1	–	–	132	84	2	83
$300,000 to $399,999	122	–	2	–	122	40	–	40
$400,000 to $499,999	54	–	–	–	54	13	–	13
$500,000 or more	86	–	2	2	85	10	–	10
Median (dollars)	69 100	48 500	88 800	58 200	69 200	83 200	79 600	83 200
Mean (dollars)	85 600	58 400	126 600	71 900	85 600	91 200	91 800	91 200
Owner-occupied mobile homes or trailers	**714**	**–**	**–**	**8**	**710**	**602**	**3**	**599**
Median (dollars)	18 600	–	–	25 000	18 500	18 600	22 500	18 500
Mean (dollars)	24 000	–	–	26 400	23 900	26 000	24 200	26 000
CONTRACT RENT								
Specified renter-occupied housing units	**8 190**	**58**	**75**	**276**	**8 084**	**8 077**	**79**	**8 026**
Less than $100	139	2	1	2	137	113	–	113
$100 to $149	415	7	6	9	410	268	3	265
$150 to $199	542	7	7	9	537	263	2	261
$200 to $249	710	4	8	28	702	381	4	378
$250 to $299	914	13	6	50	893	655	15	646
$300 to $349	1 353	9	22	51	1 334	1 088	12	1 082
$350 to $399	1 373	4	5	54	1 358	1 433	10	1 427
$400 to $449	1 047	6	8	37	1 030	1 410	12	1 401
$450 to $499	543	5	2	17	535	1 132	11	1 125
$500 to $549	284	1	2	9	282	560	5	556
$550 to $599	110	–	–	3	110	184	1	183
$600 to $649	108	–	3	1	108	166	–	166
$650 to $699	88	–	–	1	88	103	1	103
$700 to $749	72	–	–	–	72	33	–	33
$750 to $999	61	–	4	–	61	38	–	38
$1,000 or more	24	–	–	1	23	14	1	14
No cash rent	407	–	1	4	404	236	2	235
Median (dollars)	342	280	320	334	342	390	360	390
Mean (dollars)	345	283	340	338	346	386	372	386
MEALS INCLUDED IN RENT								
Specified renter-occupied housing units	**8 190**	**58**	**75**	**276**	**8 084**	**8 077**	**79**	**8 026**
With meals included in rent	31	–	–	–	31	13	1	13
No meals included in rent	7 752	58	74	272	7 649	7 828	76	7 778
No cash rent	407	–	1	4	404	236	2	235

TIPSII [UPF] GH155 CENSUS90 72583600 06/22/92 5:25 PM MACHINE: C DATA:CENSUS90*H1TIPSDA55. 06/19/92 14:06:28 TAPE: NONE FRAME: 218
TSF:CENSUS90*92. 06/19/92 14:08:03 UTF:CENSUS90*93. 06/19/92 14:08:03 META:CENSUS90*H1TABLES55. 06/19/92 14:27:03

Table 53. **Age of Householder and Financial Characteristics of Housing Units by Race and Hispanic Origin of Householder: 1990**—Con.

[Threshold and complementary threshold are 400 persons. For definitions of terms and meanings of symbols, see text]

County	Waukesha County						Waupaca County		
	White	Black	American Indian, Eskimo, or Aleut	Asian or Pacific Islander	Hispanic origin (of any race)	White, not of Hispanic origin	White	Hispanic origin (of any race)	White, not of Hispanic origin
Occupied housing units	**104 439**	**220**	**153**	**639**	**1 445**	**103 546**	**16 928**	**97**	**16 876**
AGE OF HOUSEHOLDER									
Owner-occupied housing units	**81 009**	**132**	**95**	**471**	**747**	**80 492**	**12 907**	**52**	**12 875**
Under 25 years	355	3	2	2	7	352	210	1	210
25 to 34 years	12 475	12	12	52	145	12 381	2 054	13	2 046
35 to 44 years	22 803	46	33	180	243	22 645	2 805	22	2 792
45 to 54 years	17 726	37	21	162	155	17 609	2 104	4	2 101
55 to 64 years	14 083	22	17	63	115	13 999	1 971	8	1 967
65 to 74 years	9 093	9	8	11	60	9 050	2 069	2	2 067
75 years and over	4 474	3	2	1	22	4 456	1 694	2	1 692
Renter-occupied housing units	**23 430**	**88**	**58**	**168**	**698**	**23 054**	**4 021**	**45**	**4 001**
Under 25 years	2 451	7	8	15	99	2 405	574	13	568
25 to 34 years	8 207	33	21	74	271	8 063	1 250	22	1 239
35 to 44 years	4 532	32	11	42	171	4 441	644	5	644
45 to 54 years	2 307	16	13	20	63	2 268	288	1	287
55 to 64 years	1 617	–	1	13	38	1 603	253	1	252
65 to 74 years	1 743	–	4	2	34	1 717	379	3	378
75 years and over	2 573	–	–	2	22	2 557	633	–	633
HOUSEHOLDER 65 YEARS AND OVER									
Occupied housing units	**17 883**	**12**	**14**	**16**	**138**	**17 780**	**4 775**	**7**	**4 770**
1-person households	6 999	5	2	4	53	6 960	2 236	4	2 233
Mean number of persons per room	.32	.27	.42	.39	.45	.32	.30	.36	.30
Units in structure:									
1, detached or attached	12 871	10	12	9	86	12 808	3 732	6	3 727
2 or more	4 506	2	2	6	50	4 468	796	1	796
Mobile home, trailer, or other	506	–	–	1	2	504	247	–	247
Specified owner	11 176	8	9	8	73	11 119	2 662	3	2 659
Mean value (dollars)	97 900	114 100	75 000	115 900	69 600	98 000	49 500	45 800	49 500
Specified renter	4 254	–	4	4	56	4 212	937	3	936
Mean contract rent (dollars)	481	–	404	310	299	482	222	271	222
VALUE									
Specified owner-occupied housing units	**72 153**	**114**	**85**	**428**	**663**	**71 693**	**8 829**	**46**	**8 802**
Less than $20,000	56	–	–	–	1	56	248	2	247
$20,000 to $29,999	85	–	–	–	1	84	828	3	828
$30,000 to $39,999	284	–	1	2	16	274	1 574	9	1 569
$40,000 to $49,999	979	1	2	4	46	949	1 763	17	1 752
$50,000 to $59,999	2 749	3	1	8	76	2 700	1 450	11	1 443
$60,000 to $69,999	5 808	5	14	16	105	5 746	1 139	2	1 138
$70,000 to $79,999	9 531	13	21	25	99	9 459	752	–	752
$80,000 to $89,999	10 226	8	13	29	70	10 180	373	1	372
$90,000 to $99,999	10 124	15	12	41	76	10 063	236	1	235
$100,000 to $124,999	14 209	30	8	81	94	14 142	219	–	219
$125,000 to $149,999	7 497	18	8	60	37	7 470	122	–	122
$150,000 to $174,999	3 821	7	3	40	18	3 805	51	–	51
$175,000 to $199,999	2 215	4	1	31	6	2 212	24	–	24
$200,000 to $249,999	2 214	2	–	36	11	2 204	31	–	31
$250,000 to $299,999	1 033	6	1	19	1	1 032	12	–	12
$300,000 to $399,999	835	2	–	24	4	832	7	–	7
$400,000 to $499,999	252	–	–	6	1	251	–	–	–
$500,000 or more	235	–	–	6	1	234	–	–	–
Median (dollars)	96 300	110 000	82 700	128 300	78 700	96 400	50 000	44 500	50 000
Mean (dollars)	112 700	124 100	92 200	158 100	89 300	112 800	55 500	45 300	55 500
Owner-occupied mobile homes or trailers	**574**	**1**	**1**	**–**	**1**	**573**	**851**	**2**	**849**
Median (dollars)	23 600	75 000+	75 000+	–	10 000–	23 700	17 000	30 000	17 000
Mean (dollars)	26 700	112 500	77 500	–	9 000	26 700	22 600	30 000	22 500
CONTRACT RENT									
Specified renter-occupied housing units	**22 868**	**87**	**55**	**166**	**686**	**22 497**	**3 649**	**45**	**3 629**
Less than $100	335	4	–	2	27	319	104	–	104
$100 to $149	548	3	1	4	17	538	322	1	322
$150 to $199	444	2	–	1	24	432	545	6	543
$200 to $249	598	4	3	2	30	586	747	9	744
$250 to $299	780	2	1	4	45	759	764	11	758
$300 to $349	1 420	3	3	8	59	1 390	532	11	527
$350 to $399	2 149	6	7	16	104	2 092	251	6	247
$400 to $449	2 960	15	4	26	113	2 903	133	–	133
$450 to $499	3 032	5	10	16	91	2 981	19	–	19
$500 to $549	3 006	8	9	24	60	2 972	4	–	4
$550 to $599	2 164	8	7	23	52	2 134	4	–	4
$600 to $649	1 871	7	1	12	40	1 850	–	–	–
$650 to $699	1 111	7	3	9	8	1 105	–	–	–
$700 to $749	534	4	3	8	6	528	–	–	–
$750 to $999	932	5	1	7	4	930	1	–	1
$1,000 or more	296	2	1	1	–	296	4	–	4
No cash rent	688	2	1	3	6	682	219	1	219
Median (dollars)	480	481	490	507	416	481	250	275	249
Mean (dollars)	487	494	498	505	406	488	251	272	251
MEALS INCLUDED IN RENT									
Specified renter-occupied housing units	**22 868**	**87**	**55**	**166**	**686**	**22 497**	**3 649**	**45**	**3 629**
With meals included in rent	499	1	–	–	4	497	11	–	11
No meals included in rent	21 681	84	54	163	676	21 318	3 419	44	3 399
No cash rent	688	2	1	3	6	682	219	1	219

TIPSII [UPF] GH155 CENSUS90 72583600 06/22/92 5:25 PM MACHINE: C DATA:CENSUS90*H1TIPSDA55. 06/19/92 14:06:28 TAPE: NONE FRAME: 219
TSF:CENSUS90*92. 06/19/92 14:08:03 UTF:CENSUS90*93. 06/19/92 14:08:03 META:CENSUS90*H1TABLES55. 06/19/92 14:27:03

Table 53. **Age of Householder and Financial Characteristics of Housing Units by Race and Hispanic Origin of Householder: 1990**—Con.

[Threshold and complementary threshold are 400 persons. For definitions of terms and meanings of symbols, see text]

County	Winnebago County						Wood County		
	White	Black	American Indian, Eskimo, or Aleut	Asian or Pacific Islander	Hispanic origin (of any race)	White, not of Hispanic origin	White	American Indian, Eskimo, or Aleut	Asian or Pacific Islander
Occupied housing units	**52 442**	**107**	**211**	**355**	**277**	**52 272**	**27 173**	**123**	**125**
AGE OF HOUSEHOLDER									
Owner-occupied housing units	**35 164**	**23**	**76**	**122**	**121**	**35 085**	**20 011**	**54**	**44**
Under 25 years	376	–	1	–	3	374	256	–	–
25 to 34 years	5 824	7	15	18	35	5 809	3 456	9	3
35 to 44 years	8 285	6	21	37	32	8 262	4 653	15	9
45 to 54 years	6 245	8	16	36	17	6 233	3 532	8	24
55 to 64 years	5 706	1	14	25	13	5 697	3 046	10	5
65 to 74 years	4 968	1	6	4	15	4 954	2 916	8	–
75 years and over	3 760	–	3	2	6	3 756	2 152	4	3
Renter-occupied housing units	**17 278**	**84**	**135**	**233**	**156**	**17 187**	**7 162**	**69**	**81**
Under 25 years	3 082	20	29	32	33	3 065	1 069	11	12
25 to 34 years	6 022	39	44	102	66	5 985	2 406	15	34
35 to 44 years	2 820	18	39	44	26	2 803	1 116	20	19
45 to 54 years	1 363	6	12	36	19	1 350	517	15	9
55 to 64 years	1 002	–	6	9	2	1 001	428	5	5
65 to 74 years	1 182	1	4	6	7	1 179	618	2	2
75 years and over	1 807	–	1	4	3	1 804	1 008	1	–
HOUSEHOLDER 65 YEARS AND OVER									
Occupied housing units	**11 717**	**2**	**14**	**16**	**31**	**11 693**	**6 694**	**15**	**5**
1-person households	5 649	–	6	4	9	5 643	3 096	8	2
Mean number of persons per room	.31	.36	.39	.48	.35	.31	.32	.39	.50
Units in structure:									
1, detached or attached	8 285	2	8	8	18	8 270	4 988	11	4
2 or more	3 154	–	5	8	9	3 147	1 353	–	1
Mobile home, trailer, or other	278	–	1	–	4	276	353	4	–
Specified owner	6 927	1	7	6	14	6 916	3 815	5	3
Mean value (dollars)	60 500	37 500	42 500	79 600	54 600	60 500	47 100	22 800	55 800
Specified renter	2 926	–	5	10	10	2 920	1 553	3	1
Mean contract rent (dollars)	316	–	263	228	235	316	242	102	187
VALUE									
Specified owner-occupied housing units	**29 371**	**17**	**62**	**105**	**102**	**29 306**	**15 155**	**30**	**38**
Less than $20,000	185	–	–	–	1	185	316	5	–
$20,000 to $29,999	909	–	3	2	1	908	1 153	7	1
$30,000 to $39,999	3 115	2	12	10	13	3 108	2 760	8	6
$40,000 to $49,999	4 947	1	12	4	27	4 931	3 214	3	1
$50,000 to $59,999	5 470	6	14	10	25	5 455	2 806	1	–
$60,000 to $69,999	4 521	3	9	14	12	4 511	2 006	1	5
$70,000 to $79,999	3 172	–	5	10	8	3 167	1 177	1	1
$80,000 to $89,999	1 967	2	3	9	6	1 963	597	–	1
$90,000 to $99,999	1 378	3	–	6	4	1 374	349	2	7
$100,000 to $124,999	1 570	–	2	13	2	1 568	354	2	6
$125,000 to $149,999	889	–	1	5	2	888	200	–	2
$150,000 to $174,999	447	–	1	5	–	447	116	–	2
$175,000 to $199,999	257	–	–	8	–	257	31	–	4
$200,000 to $249,999	282	–	–	5	–	282	47	–	1
$250,000 to $299,999	123	–	–	–	1	123	20	–	1
$300,000 to $399,999	83	–	–	4	–	83	4	–	–
$400,000 to $499,999	25	–	–	–	–	25	4	–	–
$500,000 or more	31	–	–	–	–	31	1	–	–
Median (dollars)	60 100	59 200	52 900	82 800	53 200	60 100	50 400	33 800	95 700
Mean (dollars)	70 300	64 700	57 200	105 600	59 900	70 300	55 700	41 900	104 500
Owner-occupied mobile homes or trailers	**933**	**–**	**4**	**–**	**7**	**929**	**1 230**	**12**	**–**
Median (dollars)	15 500	–	10 000	–	12 500	15 500	14 400	15 000	–
Mean (dollars)	18 900	–	14 500	–	16 700	18 900	19 400	22 600	–
CONTRACT RENT									
Specified renter-occupied housing units	**16 868**	**82**	**135**	**231**	**155**	**16 777**	**6 799**	**64**	**77**
Less than $100	223	–	2	2	5	221	241	5	11
$100 to $149	831	2	4	13	6	827	564	5	3
$150 to $199	1 051	5	7	21	11	1 046	771	7	6
$200 to $249	1 809	10	19	42	21	1 796	1 126	13	9
$250 to $299	3 023	13	31	59	29	3 010	1 246	13	13
$300 to $349	3 428	18	28	48	34	3 405	1 184	14	14
$350 to $399	3 341	20	20	28	31	3 322	797	4	15
$400 to $449	1 197	6	13	9	7	1 193	337	1	6
$450 to $499	528	2	7	3	4	525	119	–	–
$500 to $549	302	2	3	1	5	299	52	–	–
$550 to $599	189	2	1	2	–	189	32	1	–
$600 to $649	183	2	–	2	–	183	18	–	–
$650 to $699	120	–	–	–	–	120	3	–	–
$700 to $749	49	–	–	–	–	49	2	–	–
$750 to $999	109	–	–	–	–	109	6	–	–
$1,000 or more	38	–	–	–	–	38	3	–	–
No cash rent	447	–	–	1	2	445	298	1	–
Median (dollars)	317	321	307	282	305	317	272	263	291
Mean (dollars)	323	332	312	283	298	323	272	250	265
MEALS INCLUDED IN RENT									
Specified renter-occupied housing units	**16 868**	**82**	**135**	**231**	**155**	**16 777**	**6 799**	**64**	**77**
With meals included in rent	160	–	–	–	–	160	13	1	–
No meals included in rent	16 261	82	135	230	153	16 172	6 488	62	77
No cash rent	447	–	–	1	2	445	298	1	–

TIPSII [UPF] GH155 CENSUS90 72583600 06/22/92 5:25 PM MACHINE: C DATA:CENSUS90*H1TIPSDA55. 06/19/92 14:06:28 TAPE: NONE FRAME: 220
TSF:CENSUS90*92. 06/19/92 14:08:03 UTF:CENSUS90*93. 06/19/92 14:08:03 META:CENSUS90*H1TABLES55. 06/19/92 14:27:03

Table 54. **Occupancy, Structural, and Utilization Characteristics of Housing Units With a Householder of Selected Racial Groups: 1990**

[Threshold is 400 persons. For definitions of terms and meanings of symbols, see text]

County	Ashland County	Bayfield County	Brown County			Burnett County	Dane County			
	American Indian	American Indian	American Indian	All Asian	Hmong	American Indian	American Indian	All Asian	Chinese	Japanese
Occupied housing units	**467**	**368**	**1 136**	**467**	**224**	**175**	**395**	**2 770**	**1 058**	**250**
POPULATION										
Persons in occupied housing units	1 386	1 186	3 468	2 340	1 383	554	1 033	7 302	2 456	505
Per occupied housing unit	2.97	3.22	3.05	5.01	6.17	3.17	2.62	2.64	2.32	2.02
Owner-occupied housing units	670	747	1 234	429	122	196	362	1 602	542	181
Per owner-occupied housing unit	2.86	3.41	3.33	4.25	7.18	2.93	2.94	3.35	3.28	2.32
Renter-occupied housing units	716	439	2 234	1 911	1 261	358	671	5 700	1 914	324
Per renter-occupied housing unit	3.07	2.95	2.92	5.22	6.09	3.31	2.47	2.49	2.14	1.88
TENURE										
Owner-occupied housing units	234	219	371	101	17	67	123	478	165	78
Percent of occupied housing units	50.1	59.5	32.7	21.6	7.6	38.3	31.1	17.3	15.6	31.2
Renter-occupied housing units	233	149	765	366	207	108	272	2 292	893	172
UNITS IN STRUCTURE										
Occupied housing units	**467**	**368**	**1 136**	**467**	**224**	**175**	**395**	**2 770**	**1 058**	**250**
1, detached	332	222	436	162	60	141	138	490	172	73
1, attached	2	1	87	24	11	1	12	79	25	10
2	40	28	243	110	72	4	29	85	27	4
3 or 4	16	6	123	95	56	2	43	222	66	19
5 to 9	6	14	102	43	15	5	58	385	131	18
10 to 19	11	8	48	23	6	1	43	511	198	32
20 to 49	3	–	26	5	1	–	34	457	205	38
50 or more	2	–	18	2	–	–	19	508	228	51
Mobile home or trailer	51	87	40	–	–	20	15	4	–	2
Other	4	2	13	3	3	1	4	29	6	3
ROOMS										
Owner-occupied housing units	**234**	**219**	**371**	**101**	**17**	**67**	**123**	**478**	**165**	**78**
1 room	1	–	1	–	–	–	1	3	3	–
2 rooms	3	3	1	–	–	5	1	9	5	1
3 rooms	8	18	13	8	1	8	3	42	14	4
4 rooms	37	51	40	6	1	16	11	46	7	8
5 rooms	99	62	128	16	5	17	31	72	23	16
6 rooms	44	33	94	18	3	9	20	86	28	22
7 rooms	25	29	43	19	4	8	27	87	29	11
8 rooms	10	15	29	19	3	3	16	66	28	6
9 or more rooms	7	8	22	15	–	1	13	67	28	10
Median	5.2	5.1	5.5	6.6	6.0	4.8	6.2	6.3	6.6	6.0
Renter-occupied housing units	**233**	**149**	**765**	**366**	**207**	**108**	**272**	**2 292**	**893**	**172**
1 room	–	3	20	12	3	–	17	579	288	50
2 rooms	10	6	44	41	18	4	37	624	271	23
3 rooms	33	21	139	63	32	11	48	584	199	47
4 rooms	35	32	261	102	67	18	78	267	74	31
5 rooms	93	47	173	78	47	28	41	131	25	15
6 rooms	37	15	78	40	25	38	25	70	21	4
7 rooms	21	9	28	18	9	8	11	13	2	1
8 rooms	3	15	12	10	5	–	6	5	2	–
9 or more rooms	1	1	10	2	1	1	9	19	11	1
Median	4.9	4.8	4.2	4.2	4.3	5.3	3.9	2.4	2.1	2.8
PERSONS IN UNIT										
Owner-occupied housing units	**234**	**219**	**371**	**101**	**17**	**67**	**123**	**478**	**165**	**78**
1 person	52	29	35	5	–	11	14	54	19	17
2 persons	63	49	102	20	1	19	37	101	32	37
3 persons	47	49	69	15	–	14	35	95	36	10
4 persons	31	34	79	24	–	12	22	142	48	11
5 persons	26	33	54	12	1	9	11	51	24	2
6 persons	10	13	25	8	3	2	2	18	3	1
7 or more persons	5	12	7	17	12	–	2	17	3	–
Median	2.54	3.14	3.20	3.94	6.50+	2.75	2.80	3.38	3.38	2.09
Renter-occupied housing units	**233**	**149**	**765**	**366**	**207**	**108**	**272**	**2 292**	**893**	**172**
1 person	51	28	182	35	4	17	77	717	304	91
2 persons	44	43	170	32	12	27	101	657	299	39
3 persons	55	31	153	39	20	16	42	443	187	24
4 persons	37	22	132	48	24	23	25	278	80	11
5 persons	24	14	82	55	28	12	14	86	13	5
6 persons	13	7	25	44	30	8	5	42	5	1
7 or more persons	9	4	21	113	89	5	8	69	5	1
Median	2.89	2.61	2.70	5.03	6.02	3.13	2.08	2.15	1.98	1.50–
PERSONS PER ROOM										
Owner-occupied housing units	**234**	**219**	**371**	**101**	**17**	**67**	**123**	**478**	**165**	**78**
0.50 or less	135	97	189	49	–	31	74	269	90	66
0.51 to 0.75	47	65	83	18	1	18	34	104	43	9
0.76 to 1.00	44	32	79	17	6	11	11	66	21	3
1.01 to 1.50	7	19	18	12	8	6	4	25	8	–
1.51 or more	1	6	2	5	2	1	–	14	3	–
Mean	.53	.64	.57	.64	1.20	.60	.47	.53	.51	.37
Renter-occupied housing units	**233**	**149**	**765**	**366**	**207**	**108**	**272**	**2 292**	**893**	**172**
0.50 or less	104	73	310	47	8	49	139	436	133	65
0.51 to 0.75	62	38	177	38	21	22	57	245	98	15
0.76 to 1.00	53	28	221	79	35	25	61	996	462	80
1.01 to 1.50	14	9	41	93	61	11	7	284	91	6
1.51 or more	–	1	16	109	82	1	8	331	109	6
Mean	.64	.61	.68	1.24	1.40	.65	.60	.94	.91	.68

TIPSII [UPF] GH155 CENSUS90 72583600 06/22/92 5:25 PM MACHINE: C DATA:CENSUS90*H1TIPSDA55. 06/19/92 14:06:28 TAPE: NONE FRAME: 221
TSF:CENSUS90*92. 06/19/92 14:08:03 UTF:CENSUS90*93. 06/19/92 14:08:03 META:CENSUS90*H1TABLES55. 06/19/92 14:27:03

Table 54. **Occupancy, Structural, and Utilization Characteristics of Housing Units With a Householder of Selected Racial Groups: 1990**—Con.

[Threshold is 400 persons. For definitions of terms and meanings of symbols, see text]

County	Dane County—Con.			Douglas County	Dunn County	Eau Claire County			Fond du Lac County	Forest County
	Asian Indian	Korean	Hmong	American Indian	All Asian	American Indian	All Asian	Hmong	All Asian	American Indian
Occupied housing units	**396**	**447**	**102**	**258**	**120**	**120**	**377**	**242**	**84**	**215**
POPULATION										
Persons in occupied housing units	1 070	1 123	561	730	517	397	1 958	1 481	318	737
Per occupied housing unit	2.70	2.51	5.50	2.83	4.31	3.31	5.19	6.12	3.79	3.43
Owner-occupied housing units	394	90	20	359	50	121	183	34	129	324
Per owner-occupied housing unit	3.49	3.21	6.67	2.94	3.33	3.27	3.81	5.67	3.91	3.56
Renter-occupied housing units	676	1 033	541	371	467	276	1 775	1 447	189	413
Per renter-occupied housing unit	2.39	2.47	5.46	2.73	4.45	3.33	5.40	6.13	3.71	3.33
TENURE										
Owner-occupied housing units	113	28	3	122	15	37	48	6	33	91
Percent of occupied housing units	28.5	6.3	2.9	47.3	12.5	30.8	12.7	2.5	39.3	42.3
Renter-occupied housing units	283	419	99	136	105	83	329	236	51	124
UNITS IN STRUCTURE										
Occupied housing units	**396**	**447**	**102**	**258**	**120**	**120**	**377**	**242**	**84**	**215**
1, detached	109	34	6	143	21	54	103	46	35	136
1, attached	12	2	5	8	4	5	23	15	4	1
2	18	16	4	27	15	26	130	106	14	13
3 or 4	36	27	29	21	1	9	61	44	12	1
5 to 9	51	73	24	22	23	7	39	26	11	9
10 to 19	47	132	22	13	25	6	10	1	5	1
20 to 49	52	76	2	6	1	2	3	–	–	–
50 or more	64	81	9	2	1	3	4	1	–	–
Mobile home or trailer	1	1	–	14	28	6	1	–	3	53
Other	6	5	1	2	1	2	3	3	–	1
ROOMS										
Owner-occupied housing units	**113**	**28**	**3**	**122**	**15**	**37**	**48**	**6**	**33**	**91**
1 room	–	–	–	–	1	–	–	–	–	3
2 rooms	–	–	1	1	1	–	–	–	3	3
3 rooms	7	4	–	5	3	2	5	–	2	11
4 rooms	11	5	1	14	2	2	5	1	5	28
5 rooms	13	4	–	30	3	11	7	3	5	27
6 rooms	21	3	–	37	2	13	7	1	3	13
7 rooms	29	5	1	21	2	3	8	–	7	5
8 rooms	20	3	–	9	–	4	6	–	5	–
9 or more rooms	12	4	–	5	1	2	10	1	3	1
Median	6.7	5.8	4.0	5.8	4.7	5.8	6.5	5.2	6.0	4.5
Renter-occupied housing units	**283**	**419**	**99**	**136**	**105**	**83**	**329**	**236**	**51**	**124**
1 room	61	109	3	2	6	1	11	5	4	1
2 rooms	73	129	17	7	21	3	48	26	7	3
3 rooms	72	127	33	21	22	14	67	51	8	15
4 rooms	41	34	17	42	39	23	85	60	12	30
5 rooms	18	11	22	35	6	19	72	59	12	54
6 rooms	13	7	5	13	6	14	34	27	3	16
7 rooms	3	1	2	10	3	4	7	5	2	3
8 rooms	1	–	–	4	1	3	5	3	2	1
9 or more rooms	1	1	–	2	1	2	–	–	1	1
Median	2.6	2.3	3.4	4.4	3.6	4.5	4.0	4.1	4.0	4.7
PERSONS IN UNIT										
Owner-occupied housing units	**113**	**28**	**3**	**122**	**15**	**37**	**48**	**6**	**33**	**91**
1 person	8	4	–	20	2	4	3	–	5	12
2 persons	19	3	–	36	4	10	10	–	1	22
3 persons	27	9	–	21	3	7	6	1	9	15
4 persons	38	9	–	26	1	8	16	1	7	16
5 persons	13	1	1	14	4	5	5	–	3	10
6 persons	6	2	–	5	–	2	4	1	5	8
7 or more persons	2	–	2	–	1	1	4	3	3	8
Median	3.57	3.28	6.50+	2.74	3.00	3.14	3.81	6.50	3.71	3.27
Renter-occupied housing units	**283**	**419**	**99**	**136**	**105**	**83**	**329**	**236**	**51**	**124**
1 person	103	106	–	37	20	10	25	7	16	23
2 persons	79	113	12	34	14	20	30	14	5	20
3 persons	41	114	16	26	14	22	34	21	8	28
4 persons	33	77	13	22	9	11	49	27	4	22
5 persons	14	7	9	6	14	12	31	24	6	15
6 persons	7	–	15	7	10	3	43	33	3	11
7 or more persons	6	2	34	4	24	5	117	110	9	5
Median	1.99	2.42	5.44	2.41	4.00	3.02	5.35	6.26	3.06	3.18
PERSONS PER ROOM										
Owner-occupied housing units	**113**	**28**	**3**	**122**	**15**	**37**	**48**	**6**	**33**	**91**
0.50 or less	61	17	–	69	8	20	23	–	15	36
0.51 to 0.75	29	4	1	31	3	10	13	3	4	14
0.76 to 1.00	16	6	–	21	–	4	4	–	10	23
1.01 to 1.50	7	1	–	–	1	3	6	2	2	12
1.51 or more	–	–	2	1	3	–	2	1	2	6
Mean	.53	.53	1.54	.50	.70	.55	.58	.97	.66	.79
Renter-occupied housing units	**283**	**419**	**99**	**136**	**105**	**83**	**329**	**236**	**51**	**124**
0.50 or less	76	55	–	65	22	31	33	11	16	40
0.51 to 0.75	37	34	7	44	10	21	27	11	4	33
0.76 to 1.00	115	186	23	14	21	21	59	35	16	38
1.01 to 1.50	21	79	25	9	18	9	82	68	10	12
1.51 or more	34	65	44	4	34	1	128	111	5	1
Mean	.85	1.04	1.51	.60	1.25	.70	1.36	1.50	.91	.72

TIPSII [UPF] GH155 CENSUS90 72583600 06/22/92 5:25 PM MACHINE: C DATA:CENSUS90*H1TIPSDA55. 06/19/92 14:06:28 TAPE: NONE FRAME: 222
TSF:CENSUS90*92. 06/19/92 14:08:03 UTF:CENSUS90*93. 06/19/92 14:08:03 META:CENSUS90*H1TABLES55. 06/19/92 14:27:03

Table 54. **Occupancy, Structural, and Utilization Characteristics of Housing Units With a Householder of Selected Racial Groups: 1990**—Con.

[Threshold is 400 persons. For definitions of terms and meanings of symbols, see text]

County	Jackson County	Kenosha County		La Crosse County		Manitowoc County		Marathon County		
	American Indian	American Indian	All Asian	All Asian	Hmong	All Asian	Hmong	American Indian	All Asian	Hmong
Occupied housing units	**196**	**172**	**179**	**471**	**317**	**179**	**104**	**121**	**397**	**297**
POPULATION										
Persons in occupied housing units	670	485	566	2 478	1 914	999	637	389	2 372	1 963
Per occupied housing unit	3.42	2.82	3.16	5.26	6.04	5.58	6.13	3.21	5.97	6.61
Owner-occupied housing units	247	307	407	274	70	136	42	181	445	298
Per owner-occupied housing unit	3.17	3.13	3.51	4.22	6.36	4.53	7.00	3.48	5.36	7.27
Renter-occupied housing units	423	178	159	2 204	1 844	863	595	208	1 927	1 665
Per renter-occupied housing unit	3.58	2.41	2.52	5.43	6.03	5.79	6.07	3.01	6.14	6.50
TENURE										
Owner-occupied housing units	78	98	116	65	11	30	6	52	83	41
Percent of occupied housing units	39.8	57.0	64.8	13.8	3.5	16.8	5.8	43.0	20.9	13.8
Renter-occupied housing units	118	74	63	406	306	149	98	69	314	256
UNITS IN STRUCTURE										
Occupied housing units	**196**	**172**	**179**	**471**	**317**	**179**	**104**	**121**	**397**	**297**
1, detached	116	105	106	103	40	45	17	50	109	59
1, attached	1	3	6	22	21	15	8	2	12	11
2	11	26	11	107	85	58	37	24	204	176
3 or 4	8	16	9	111	93	25	17	7	45	34
5 to 9	12	4	8	100	73	17	12	6	15	11
10 to 19	5	7	16	10	1	18	13	8	4	1
20 to 49	2	5	10	8	–	–	–	2	–	–
50 or more	–	2	–	6	1	–	–	2	–	–
Mobile home or trailer	37	4	10	–	–	–	–	20	3	1
Other	4	–	3	4	3	1	–	–	5	4
ROOMS										
Owner-occupied housing units	**78**	**98**	**116**	**65**	**11**	**30**	**6**	**52**	**83**	**41**
1 room	1	–	–	–	–	–	–	–	–	–
2 rooms	3	1	1	2	–	–	–	1	3	2
3 rooms	9	1	11	3	2	3	1	3	9	6
4 rooms	21	12	15	11	3	5	1	5	10	4
5 rooms	27	30	29	7	2	4	1	12	17	12
6 rooms	9	33	21	10	2	4	–	7	13	5
7 rooms	4	14	14	10	–	8	3	9	10	6
8 rooms	3	4	14	7	1	1	–	8	12	5
9 or more rooms	1	3	11	15	1	5	–	7	9	1
Median	4.7	5.7	5.6	6.4	4.8	6.3	6.0	6.2	5.7	5.2
Renter-occupied housing units	**118**	**74**	**63**	**406**	**306**	**149**	**98**	**69**	**314**	**256**
1 room	4	2	5	25	15	1	1	1	3	1
2 rooms	3	5	5	68	47	14	12	6	28	19
3 rooms	22	16	22	94	68	20	13	7	51	43
4 rooms	34	32	15	117	95	45	27	23	90	71
5 rooms	28	10	6	58	46	32	20	17	101	87
6 rooms	16	5	3	24	21	27	18	9	29	23
7 rooms	6	2	6	14	10	6	3	3	9	9
8 rooms	1	1	1	4	3	2	2	2	1	1
9 or more rooms	4	1	–	2	1	2	2	1	2	2
Median	4.4	3.9	3.5	3.6	3.7	4.4	4.4	4.4	4.3	4.4
PERSONS IN UNIT										
Owner-occupied housing units	**78**	**98**	**116**	**65**	**11**	**30**	**6**	**52**	**83**	**41**
1 person	17	13	13	3	1	4	–	5	7	–
2 persons	21	24	22	7	–	3	1	9	5	1
3 persons	12	19	23	19	–	4	–	9	12	3
4 persons	7	25	25	13	1	7	–	15	15	3
5 persons	11	14	19	6	2	2	–	13	7	2
6 persons	4	2	12	11	3	1	–	1	9	5
7 or more persons	6	1	2	6	4	9	5	–	28	27
Median	2.58	3.13	3.50	3.77	6.00	4.07	6.50+	3.70	4.86	6.50+
Renter-occupied housing units	**118**	**74**	**63**	**406**	**306**	**149**	**98**	**69**	**314**	**256**
1 person	24	20	22	27	5	7	3	11	8	2
2 persons	15	25	18	34	16	10	6	24	15	5
3 persons	24	16	9	36	21	16	11	14	28	22
4 persons	14	7	7	60	42	21	13	6	26	19
5 persons	19	5	1	49	44	14	10	8	47	37
6 persons	11	–	3	51	43	21	12	2	52	44
7 or more persons	11	1	3	149	135	60	43	4	138	127
Median	3.33	2.18	2.03	5.44	6.08	5.81	6.00	2.48	6.13	6.48
PERSONS PER ROOM										
Owner-occupied housing units	**78**	**98**	**116**	**65**	**11**	**30**	**6**	**52**	**83**	**41**
0.50 or less	39	47	52	32	1	14	1	25	25	1
0.51 to 0.75	9	33	31	13	2	4	–	19	14	4
0.76 to 1.00	16	17	24	4	–	4	1	6	13	8
1.01 to 1.50	12	1	6	8	3	5	2	1	18	17
1.51 or more	2	–	3	8	5	3	2	1	13	11
Mean	.67	.55	.59	.64	1.21	.73	1.27	.55	.90	1.35
Renter-occupied housing units	**118**	**74**	**63**	**406**	**306**	**149**	**98**	**69**	**314**	**256**
0.50 or less	34	44	29	29	4	12	5	30	15	6
0.51 to 0.75	28	15	16	24	13	18	11	20	21	14
0.76 to 1.00	35	10	9	68	45	36	25	11	50	35
1.01 to 1.50	15	3	6	94	81	33	19	6	103	90
1.51 or more	6	2	3	191	163	50	38	2	125	111
Mean	.79	.59	.67	1.47	1.60	1.29	1.36	.67	1.44	1.49

TIPSII [UPF] GH155 CENSUS90 72583600 06/22/92 5:25 PM MACHINE: C DATA:CENSUS90*H1TIPSDA55. 06/19/92 14:06:28 TAPE: NONE FRAME: 223
TSF:CENSUS90*92. 06/19/92 14:08:03 UTF:CENSUS90*93. 06/19/92 14:08:03 META:CENSUS90*H1TABLES55. 06/19/92 14:27:03

Table 54. **Occupancy, Structural, and Utilization Characteristics of Housing Units With a Householder of Selected Racial Groups: 1990**—Con.

[Threshold is 400 persons. For definitions of terms and meanings of symbols, see text]

County	Menominee County	Milwaukee County							
	American Indian	American Indian	All Asian	Chinese	Filipino	Japanese	Asian Indian	Korean	Vietnamese
Occupied housing units	**895**	**2 004**	**3 729**	**753**	**374**	**262**	**711**	**246**	**248**
POPULATION									
Persons in occupied housing units	3 433	6 193	13 880	2 081	1 134	537	2 363	695	923
Per occupied housing unit	3.84	3.09	3.72	2.76	3.03	2.05	3.32	2.83	3.72
Owner-occupied housing units	1 985	1 972	4 956	1 085	725	233	990	300	420
Per owner-occupied housing unit	3.78	3.47	3.98	3.64	3.86	2.33	3.76	3.49	4.29
Renter-occupied housing units	1 448	4 221	8 924	996	409	304	1 373	395	503
Per renter-occupied housing unit	3.91	2.94	3.59	2.19	2.20	1.88	3.06	2.47	3.35
TENURE									
Owner-occupied housing units	525	569	1 245	298	188	100	263	86	98
Percent of occupied housing units	58.7	28.4	33.4	39.6	50.3	38.2	37.0	35.0	39.5
Renter-occupied housing units	370	1 435	2 484	455	186	162	448	160	150
UNITS IN STRUCTURE									
Occupied housing units	**895**	**2 004**	**3 729**	**753**	**374**	**262**	**711**	**246**	**248**
1, detached	677	620	1 118	241	165	86	238	76	81
1, attached	4	76	215	27	12	11	46	22	23
2	2	626	714	83	50	33	84	23	55
3 or 4	14	239	385	55	27	19	58	13	20
5 to 9	22	137	264	59	25	19	48	16	16
10 to 19	7	107	232	61	20	15	56	19	15
20 to 49	–	101	489	146	52	46	123	31	24
50 or more	–	64	215	61	14	25	48	41	9
Mobile home or trailer	164	9	4	1	–	2	–	–	–
Other	5	25	93	19	9	6	10	5	5
ROOMS									
Owner-occupied housing units	**525**	**569**	**1 245**	**298**	**188**	**100**	**263**	**86**	**98**
1 room	4	–	3	–	–	–	1	–	2
2 rooms	12	1	23	7	–	2	4	1	4
3 rooms	36	11	85	27	7	–	14	9	8
4 rooms	108	56	121	23	19	12	22	11	13
5 rooms	188	166	277	65	35	24	49	18	28
6 rooms	107	160	266	66	29	31	54	17	20
7 rooms	47	87	187	45	36	12	42	12	11
8 rooms	14	50	124	29	18	11	38	8	9
9 or more rooms	9	38	159	36	44	8	39	10	3
Median	5.0	5.8	5.9	5.9	6.6	5.9	6.3	5.7	5.3
Renter-occupied housing units	**370**	**1 435**	**2 484**	**455**	**186**	**162**	**448**	**160**	**150**
1 room	4	65	309	127	21	17	53	27	18
2 rooms	15	72	372	83	32	20	98	23	31
3 rooms	37	203	516	101	39	34	103	42	25
4 rooms	57	387	531	75	44	48	82	39	33
5 rooms	113	401	422	44	32	24	70	18	28
6 rooms	92	209	215	15	15	16	30	10	10
7 rooms	42	64	81	8	1	1	6	1	2
8 rooms	6	19	23	1	2	2	3	–	2
9 or more rooms	4	15	15	1	–	–	3	–	1
Median	5.1	4.5	3.6	2.7	3.5	3.7	3.2	3.2	3.5
PERSONS IN UNIT									
Owner-occupied housing units	**525**	**569**	**1 245**	**298**	**188**	**100**	**263**	**86**	**98**
1 person	53	59	101	29	13	29	13	6	6
2 persons	114	139	210	57	28	33	40	17	17
3 persons	82	111	229	57	37	22	60	13	15
4 persons	97	118	307	72	52	12	88	35	16
5 persons	88	74	158	45	27	1	32	9	17
6 persons	45	39	106	22	18	2	17	6	15
7 or more persons	46	29	134	16	13	1	13	–	12
Median	3.64	3.28	3.77	3.58	3.81	2.14	3.71	3.70	4.19
Renter-occupied housing units	**370**	**1 435**	**2 484**	**455**	**186**	**162**	**448**	**160**	**150**
1 person	52	314	569	155	73	80	100	53	32
2 persons	47	385	557	168	54	49	131	40	26
3 persons	75	269	352	73	28	14	78	27	32
4 persons	51	216	283	34	17	14	57	29	27
5 persons	50	131	192	10	10	3	29	6	11
6 persons	60	73	148	9	2	1	17	2	6
7 or more persons	35	47	383	6	2	1	36	3	16
Median	3.72	2.57	2.83	1.93	1.87	1.52	2.45	2.17	3.03
PERSONS PER ROOM									
Owner-occupied housing units	**525**	**569**	**1 245**	**298**	**188**	**100**	**263**	**86**	**98**
0.50 or less	183	290	552	137	92	85	133	36	27
0.51 to 0.75	96	133	266	80	48	10	53	25	19
0.76 to 1.00	152	114	234	45	35	3	48	14	35
1.01 to 1.50	66	29	122	23	11	1	21	10	11
1.51 or more	28	3	71	13	2	1	8	1	6
Mean	.74	.57	.65	.60	.57	.38	.58	.58	.80
Renter-occupied housing units	**370**	**1 435**	**2 484**	**455**	**186**	**162**	**448**	**160**	**150**
0.50 or less	114	616	644	142	94	100	114	58	29
0.51 to 0.75	79	323	346	62	28	24	78	24	27
0.76 to 1.00	113	359	658	154	47	33	146	41	48
1.01 to 1.50	53	95	375	23	12	3	53	21	23
1.51 or more	11	42	461	74	5	2	57	16	23
Mean	.77	.66	.99	.78	.63	.52	.91	.77	.95

TIPSII [UPF] GH155 CENSUS90 72583600 06/22/92 5:25 PM MACHINE: C DATA:CENSUS90*H1TIPSDA55. 06/19/92 14:06:28 TAPE: NONE FRAME: 224
TSF:CENSUS90*92. 06/19/92 14:08:03 UTF:CENSUS90*93. 06/19/92 14:08:03 META:CENSUS90*H1TABLES55. 06/19/92 14:27:03

Table 54. **Occupancy, Structural, and Utilization Characteristics of Housing Units With a Householder of Selected Racial Groups: 1990**—Con.

[Threshold is 400 persons. For definitions of terms and meanings of symbols, see text]

County	Milwaukee County—Con.		Outagamie County			Ozaukee County	Portage County	Racine County	
	Hmong	Laotian	American Indian	All Asian	Hmong	All Asian	All Asian	American Indian	All Asian
Occupied housing units	**496**	**338**	**586**	**331**	**204**	**86**	**160**	**170**	**241**
POPULATION									
Persons in occupied housing units	3 345	1 834	1 883	1 760	1 258	319	599	511	805
Per occupied housing unit	6.74	5.43	3.21	5.32	6.17	3.71	3.74	3.01	3.34
Owner-occupied housing units	599	273	1 199	350	78	248	121	250	555
Per owner-occupied housing unit	7.05	5.57	3.30	4.17	6.50	4.00	3.46	3.42	3.60
Renter-occupied housing units	2 746	1 561	684	1 410	1 180	71	478	261	250
Per renter-occupied housing unit	6.68	5.40	3.07	5.71	6.15	2.96	3.82	2.69	2.87
TENURE									
Owner-occupied housing units	85	49	363	84	12	62	35	73	154
Percent of occupied housing units	17.1	14.5	61.9	25.4	5.9	72.1	21.9	42.9	63.9
Renter-occupied housing units	411	289	223	247	192	24	125	97	87
UNITS IN STRUCTURE									
Occupied housing units	**496**	**338**	**586**	**331**	**204**	**86**	**160**	**170**	**241**
1, detached	92	65	390	123	49	65	42	86	148
1, attached	39	24	8	18	15	4	8	4	13
2	220	116	44	117	91	4	36	27	15
3 or 4	88	72	9	14	10	2	24	14	7
5 to 9	16	35	10	31	24	7	17	18	16
10 to 19	10	15	29	19	12	2	21	4	17
20 to 49	3	4	5	5	–	1	6	6	18
50 or more	–	–	3	–	–	–	3	4	1
Mobile home or trailer	1	–	87	–	–	–	–	4	2
Other	27	7	1	4	3	1	3	3	4
ROOMS									
Owner-occupied housing units	**85**	**49**	**363**	**84**	**12**	**62**	**35**	**73**	**154**
1 room	–	–	2	–	–	–	–	1	1
2 rooms	1	3	–	–	–	–	–	–	2
3 rooms	12	4	14	4	–	–	1	2	13
4 rooms	10	5	54	9	2	3	6	4	13
5 rooms	23	14	126	16	5	5	4	16	32
6 rooms	21	10	81	14	–	8	8	23	23
7 rooms	9	7	40	14	1	12	5	13	27
8 rooms	6	1	33	11	2	8	6	7	22
9 or more rooms	3	5	13	16	2	26	5	7	21
Median	5.3	5.4	5.4	6.4	5.3	7.9	6.3	6.1	6.2
Renter-occupied housing units	**411**	**289**	**223**	**247**	**192**	**24**	**125**	**97**	**87**
1 room	5	5	5	12	9	2	4	1	6
2 rooms	34	23	15	21	17	1	22	10	15
3 rooms	63	54	39	46	29	4	26	12	14
4 rooms	95	66	63	75	53	7	27	31	29
5 rooms	99	75	55	54	49	6	34	22	13
6 rooms	66	40	27	25	23	2	7	11	7
7 rooms	37	17	10	10	9	1	2	6	3
8 rooms	8	5	5	4	3	–	1	2	–
9 or more rooms	4	4	4	–	–	1	2	2	–
Median	4.6	4.4	4.3	4.1	4.3	4.2	3.9	4.3	3.8
PERSONS IN UNIT									
Owner-occupied housing units	**85**	**49**	**363**	**84**	**12**	**62**	**35**	**73**	**154**
1 person	1	1	45	4	–	3	5	4	12
2 persons	3	3	98	16	–	5	6	23	28
3 persons	5	3	71	17	1	16	8	11	29
4 persons	5	13	62	17	1	17	6	17	51
5 persons	6	6	46	12	1	14	7	11	19
6 persons	8	11	25	6	1	5	–	5	11
7 or more persons	57	12	16	12	8	2	3	2	4
Median	6.50+	5.25	3.04	3.79	6.50+	3.91	3.31	3.36	3.66
Renter-occupied housing units	**411**	**289**	**223**	**247**	**192**	**24**	**125**	**97**	**87**
1 person	3	5	59	15	5	5	21	30	21
2 persons	20	20	43	21	13	8	33	25	21
3 persons	28	35	37	22	16	3	14	13	15
4 persons	42	33	34	27	19	5	16	12	16
5 persons	39	66	26	34	26	–	11	11	8
6 persons	52	50	13	35	29	2	6	3	4
7 or more persons	227	80	11	93	84	1	24	3	2
Median	6.50+	5.28	2.76	5.63	6.09	2.38	3.11	2.24	2.60
PERSONS PER ROOM									
Owner-occupied housing units	**85**	**49**	**363**	**84**	**12**	**62**	**35**	**73**	**154**
0.50 or less	6	5	179	38	1	37	22	39	72
0.51 to 0.75	4	11	92	20	3	18	4	17	44
0.76 to 1.00	17	19	69	14	2	5	5	15	23
1.01 to 1.50	31	5	17	6	3	2	2	2	8
1.51 or more	27	9	6	6	3	–	2	–	7
Mean	1.30	.99	.58	.63	1.03	.50	.53	.55	.57
Renter-occupied housing units	**411**	**289**	**223**	**247**	**192**	**24**	**125**	**97**	**87**
0.50 or less	17	20	91	28	11	12	31	50	35
0.51 to 0.75	30	35	48	18	14	3	19	22	12
0.76 to 1.00	62	66	62	37	27	4	34	19	20
1.01 to 1.50	130	89	21	60	51	3	24	5	12
1.51 or more	172	79	1	104	89	2	17	1	8
Mean	1.45	1.21	.69	1.39	1.45	.69	.98	.60	.78

TIPSII [UPF] GH155 CENSUS90 72583600 06/22/92 5:25 PM MACHINE: C DATA:CENSUS90*H1TIPSDA55. 06/19/92 14:06:28 TAPE: NONE FRAME: 225
TSF:CENSUS90*92. 06/19/92 14:08:03 UTF:CENSUS90*93. 06/19/92 14:08:03 META:CENSUS90*H1TABLES55. 06/19/92 14:27:03

Table 54. **Occupancy, Structural, and Utilization Characteristics of Housing Units With a Householder of Selected Racial Groups: 1990**—Con.

[Threshold is 400 persons. For definitions of terms and meanings of symbols, see text]

County	Rock County	Sawyer County	Shawano County	Sheboygan County		Vilas County	Walworth County	Waukesha County	
	All Asian	American Indian	American Indian	All Asian	Hmong	American Indian	All Asian	American Indian	All Asian
Occupied housing units	**209**	**641**	**548**	**362**	**213**	**455**	**123**	**151**	**627**
POPULATION									
Persons in occupied housing units	739	2 134	1 650	1 935	1 250	1 523	340	470	2 199
Per occupied housing unit	3.54	3.33	3.01	5.35	5.87	3.35	2.76	3.11	3.51
Owner-occupied housing units	405	839	865	387	195	503	185	320	1 786
Per owner-occupied housing unit	3.46	3.21	3.09	5.45	6.50	3.05	3.78	3.44	3.87
Renter-occupied housing units	334	1 295	785	1 548	1 055	1 020	155	150	413
Per renter-occupied housing unit	3.63	3.41	2.93	5.32	5.77	3.52	2.09	2.59	2.49
TENURE									
Owner-occupied housing units	117	261	280	71	30	165	49	93	461
Percent of occupied housing units	56.0	40.7	51.1	19.6	14.1	36.3	39.8	61.6	73.5
Renter-occupied housing units	92	380	268	291	183	290	74	58	166
UNITS IN STRUCTURE									
Occupied housing units	**209**	**641**	**548**	**362**	**213**	**455**	**123**	**151**	**627**
1, detached	129	485	324	79	34	404	62	101	429
1, attached	7	14	10	15	9	11	1	7	34
2	29	35	74	182	116	8	6	9	19
3 or 4	12	31	15	24	12	4	3	7	21
5 to 9	18	2	30	21	15	2	17	12	31
10 to 19	5	18	11	34	22	13	12	5	28
20 to 49	3	1	1	2	1	–	5	10	47
50 or more	1	–	1	1	–	–	14	–	8
Mobile home or trailer	2	51	72	–	–	8	1	–	–
Other	3	4	10	4	4	5	2	–	10
ROOMS									
Owner-occupied housing units	**117**	**261**	**280**	**71**	**30**	**165**	**49**	**93**	**461**
1 room	–	1	–	–	–	1	–	–	–
2 rooms	2	8	3	1	1	2	1	–	4
3 rooms	16	19	17	8	3	16	3	2	16
4 rooms	8	60	51	7	5	34	4	4	29
5 rooms	26	81	83	14	7	56	9	23	47
6 rooms	22	55	70	18	9	31	8	28	65
7 rooms	11	20	21	11	5	16	9	18	74
8 rooms	13	12	20	5	–	5	5	11	87
9 or more rooms	19	5	15	7	–	4	10	7	139
Median	5.8	5.0	5.3	5.8	5.4	5.0	6.4	6.1	7.4
Renter-occupied housing units	**92**	**380**	**268**	**291**	**183**	**290**	**74**	**58**	**166**
1 room	5	2	4	3	1	1	18	1	12
2 rooms	11	17	25	38	21	10	10	3	30
3 rooms	23	54	40	60	35	36	15	8	43
4 rooms	18	66	78	64	45	31	15	15	50
5 rooms	25	135	65	69	40	121	6	20	17
6 rooms	6	86	33	36	26	54	6	5	12
7 rooms	2	16	12	16	12	21	2	5	2
8 rooms	2	4	4	2	1	12	1	1	–
9 or more rooms	–	–	7	3	2	4	1	–	–
Median	3.9	4.9	4.3	4.2	4.3	5.1	3.1	4.6	3.5
PERSONS IN UNIT									
Owner-occupied housing units	**117**	**261**	**280**	**71**	**30**	**165**	**49**	**93**	**461**
1 person	14	48	50	4	–	32	3	5	21
2 persons	23	71	67	7	2	47	9	25	54
3 persons	23	40	57	4	1	27	7	15	93
4 persons	26	41	58	11	3	28	17	28	169
5 persons	19	27	24	11	5	14	7	14	73
6 persons	8	18	15	11	4	9	2	5	27
7 or more persons	4	16	9	23	15	8	4	1	24
Median	3.43	2.79	2.90	5.36	6.50	2.63	3.82	3.55	3.87
Renter-occupied housing units	**92**	**380**	**268**	**291**	**183**	**290**	**74**	**58**	**166**
1 person	16	71	55	11	2	36	23	13	57
2 persons	16	61	74	24	9	55	34	21	42
3 persons	14	72	51	44	23	61	8	12	24
4 persons	14	78	46	52	31	59	5	6	24
5 persons	16	48	23	34	26	37	4	2	12
6 persons	7	27	11	33	26	29	–	3	5
7 or more persons	9	23	8	93	66	13	–	1	2
Median	3.50	3.31	2.60	4.93	5.52	3.39	1.91	2.26	2.12
PERSONS PER ROOM									
Owner-occupied housing units	**117**	**261**	**280**	**71**	**30**	**165**	**49**	**93**	**461**
0.50 or less	57	129	153	18	3	87	23	45	258
0.51 to 0.75	23	45	61	13	3	31	15	30	111
0.76 to 1.00	21	62	53	12	7	31	6	16	61
1.01 to 1.50	7	19	9	11	4	12	2	2	24
1.51 or more	9	6	4	17	13	4	3	–	7
Mean	.56	.63	.56	.92	1.26	.59	.57	.54	.53
Renter-occupied housing units	**92**	**380**	**268**	**291**	**183**	**290**	**74**	**58**	**166**
0.50 or less	24	127	120	21	6	95	26	31	65
0.51 to 0.75	17	100	60	38	19	75	10	10	34
0.76 to 1.00	19	115	70	78	48	90	25	14	42
1.01 to 1.50	16	35	11	66	51	27	5	3	13
1.51 or more	16	3	7	88	59	3	8	–	12
Mean	.93	.72	.66	1.25	1.33	.70	.64	.57	.72

TIPSII [UPF] GH155 CENSUS90 72583600 06/22/92 5:25 PM MACHINE: C DATA:CENSUS90*H1TIPSDA55. 06/19/92 14:06:28 TAPE: NONE FRAME: 226
TSF:CENSUS90*92. 06/19/92 14:08:03 UTF:CENSUS90*93. 06/19/92 14:08:03 META:CENSUS90*H1TABLES55. 06/19/92 14:27:03

Table 54. **Occupancy, Structural, and Utilization Characteristics of Housing Units With a Householder of Selected Racial Groups: 1990**—Con.

[Threshold is 400 persons. For definitions of terms and meanings of symbols, see text]

County	Waukesha County—Con.			Winnebago County			Wood County	
	Chinese	Asian Indian	Korean	American Indian	All Asian	Hmong	American Indian	All Asian
Occupied housing units	**143**	**206**	**53**	**208**	**349**	**143**	**121**	**123**
POPULATION								
Persons in occupied housing units	469	767	174	604	1 534	869	405	635
Per occupied housing unit	3.28	3.72	3.28	2.90	4.40	6.08	3.35	5.16
Owner-occupied housing units	361	679	129	239	470	115	165	165
Per owner-occupied housing unit	3.76	4.04	3.69	3.14	3.95	6.76	3.11	3.75
Renter-occupied housing units	108	88	45	365	1 064	754	240	470
Per renter-occupied housing unit	2.30	2.32	2.50	2.77	4.63	5.98	3.53	5.95
TENURE								
Owner-occupied housing units	96	168	35	76	119	17	53	44
Percent of occupied housing units	67.1	81.6	66.0	36.5	34.1	11.9	43.8	35.8
Renter-occupied housing units	47	38	18	132	230	126	68	79
UNITS IN STRUCTURE								
Occupied housing units	**143**	**206**	**53**	**208**	**349**	**143**	**121**	**123**
1, detached	87	162	32	94	147	42	68	78
1, attached	9	8	–	9	16	6	4	7
2	4	3	2	53	98	68	15	14
3 or 4	4	5	3	12	32	14	5	7
5 to 9	8	9	4	10	28	10	2	2
10 to 19	9	4	4	10	12	1	5	6
20 to 49	16	12	5	8	9	–	2	7
50 or more	2	2	2	4	3	–	1	–
Mobile home or trailer	–	–	–	6	–	–	18	1
Other	4	1	1	2	4	2	1	1
ROOMS								
Owner-occupied housing units	**96**	**168**	**35**	**76**	**119**	**17**	**53**	**44**
1 room	–	–	–	–	–	–	1	1
2 rooms	–	–	–	–	–	–	–	–
3 rooms	3	4	2	–	3	–	4	3
4 rooms	7	8	2	12	11	2	10	6
5 rooms	10	14	4	17	20	6	19	2
6 rooms	10	18	5	16	24	5	8	3
7 rooms	13	32	9	13	23	2	2	7
8 rooms	20	36	7	7	20	1	5	7
9 or more rooms	33	56	6	11	18	1	4	15
Median	7.8	7.7	7.0	6.1	6.6	5.6	5.1	7.5
Renter-occupied housing units	**47**	**38**	**18**	**132**	**230**	**126**	**68**	**79**
1 room	3	1	5	1	12	2	2	3
2 rooms	7	5	4	7	27	8	5	8
3 rooms	9	16	4	17	37	18	10	16
4 rooms	20	10	4	50	62	31	17	18
5 rooms	6	1	–	26	45	35	19	14
6 rooms	2	4	1	15	28	20	11	14
7 rooms	–	1	–	9	12	7	4	4
8 rooms	–	–	–	4	5	4	–	1
9 or more rooms	–	–	–	3	2	1	–	1
Median	3.7	3.3	2.5	4.3	4.1	4.6	4.5	4.2
PERSONS IN UNIT								
Owner-occupied housing units	**96**	**168**	**35**	**76**	**119**	**17**	**53**	**44**
1 person	6	2	–	11	9	–	12	5
2 persons	11	13	5	21	26	–	12	7
3 persons	19	33	8	17	19	1	7	3
4 persons	38	78	16	12	29	1	13	14
5 persons	13	23	5	8	13	3	4	11
6 persons	5	12	1	3	8	4	1	3
7 or more persons	4	7	–	4	15	8	4	1
Median	3.82	3.96	3.78	2.85	3.69	6.38	2.86	4.00
Renter-occupied housing units	**47**	**38**	**18**	**132**	**230**	**126**	**68**	**79**
1 person	19	15	5	35	32	2	11	8
2 persons	11	9	6	29	29	8	17	5
3 persons	6	7	2	26	33	14	10	7
4 persons	6	4	3	23	31	16	12	13
5 persons	5	1	2	12	21	14	7	3
6 persons	–	1	–	7	24	19	4	11
7 or more persons	–	1	–	–	60	53	7	32
Median	1.91	1.94	2.17	2.58	4.18	5.97	3.10	5.82
PERSONS PER ROOM								
Owner-occupied housing units	**96**	**168**	**35**	**76**	**119**	**17**	**53**	**44**
0.50 or less	61	96	17	45	68	–	31	26
0.51 to 0.75	24	39	11	18	17	3	8	11
0.76 to 1.00	6	26	4	10	13	5	7	5
1.01 to 1.50	4	5	3	3	14	6	6	2
1.51 or more	1	2	–	–	7	3	1	–
Mean	.50	.52	.53	.49	.59	1.15	.57	.52
Renter-occupied housing units	**47**	**38**	**18**	**132**	**230**	**126**	**68**	**79**
0.50 or less	23	17	3	63	45	6	21	9
0.51 to 0.75	8	11	2	39	28	10	15	5
0.76 to 1.00	12	7	8	25	49	27	18	17
1.01 to 1.50	3	1	2	4	64	48	9	19
1.51 or more	1	2	3	1	44	35	5	29
Mean	.65	.65	.96	.60	1.11	1.30	.80	1.39

TIPSII [UPF] GH155 CENSUS90 72583600 06/22/92 5:25 PM MACHINE: C DATA:CENSUS90*H1TIPSDA55. 06/19/92 14:06:28 TAPE: NONE FRAME: 227
TSF:CENSUS90*92. 06/19/92 14:08:03 UTF:CENSUS90*93. 06/19/92 14:08:03 META:CENSUS90*H1TABLES55. 06/19/92 14:27:03

Table 55. **Age of Householder and Financial Characteristics of Housing Units With a Householder of Selected Racial Groups: 1990**

[Threshold is 400 persons. For definitions of terms and meanings of symbols, see text]

County	Ashland County	Bayfield County	Brown County			Burnett County	Dane County			
	American Indian	American Indian	American Indian	All Asian	Hmong	American Indian	American Indian	All Asian	Chinese	Japanese
Occupied housing units	**467**	**368**	**1 136**	**467**	**224**	**175**	**395**	**2 770**	**1 058**	**250**
AGE OF HOUSEHOLDER										
Owner-occupied housing units	**234**	**219**	**371**	**101**	**17**	**67**	**123**	**478**	**165**	**78**
Under 25 years	7	7	5	3	–	4	1	6	2	1
25 to 34 years	45	52	69	20	6	13	21	70	18	13
35 to 44 years	52	52	93	38	9	12	42	172	64	21
45 to 54 years	50	45	76	26	2	16	40	123	44	9
55 to 64 years	42	25	67	13	–	9	13	60	18	12
65 to 74 years	31	32	36	1	–	7	5	37	15	18
75 years and over	7	6	25	–	–	6	1	10	4	4
Renter-occupied housing units	**233**	**149**	**765**	**366**	**207**	**108**	**272**	**2 292**	**893**	**172**
Under 25 years	33	27	131	53	32	10	65	588	230	37
25 to 34 years	91	45	276	120	67	27	89	1 156	498	85
35 to 44 years	46	30	167	93	47	24	78	356	114	33
45 to 54 years	22	16	85	52	33	17	22	104	37	6
55 to 64 years	18	15	44	25	14	14	8	45	7	4
65 to 74 years	16	12	38	16	11	7	8	28	4	5
75 years and over	7	4	24	7	3	9	2	15	3	2
HOUSEHOLDER 65 YEARS AND OVER										
Occupied housing units	**61**	**54**	**123**	**24**	**14**	**29**	**16**	**90**	**26**	**29**
1-person households	30	18	58	6	3	7	7	25	7	11
Mean number of persons per room	.40	.45	.42	.85	1.00	.48	.40	.51	.45	.31
Units in structure:										
1, detached or attached	43	33	67	4	2	26	7	43	17	19
2 or more	14	9	45	19	11	2	7	45	8	9
Mobile home, trailer, or other	4	12	11	1	1	1	2	2	1	1
Specified owner	31	16	46	1	–	9	5	34	13	16
Mean value (dollars)	29 300	27 500	43 600	137 500	–	36 300	116 500	96 800	114 800	84 400
Specified renter	23	14	61	23	14	16	9	43	7	7
Mean contract rent (dollars)	165	142	215	252	264	128	222	297	325	364
VALUE										
Specified owner-occupied housing units	**159**	**113**	**296**	**94**	**14**	**37**	**96**	**406**	**140**	**64**
Less than $20,000	36	18	11	–	–	6	1	7	4	2
$20,000 to $29,999	32	20	23	1	–	6	2	–	–	–
$30,000 to $39,999	45	16	59	9	5	12	2	6	2	–
$40,000 to $49,999	29	29	46	9	3	4	5	14	1	7
$50,000 to $59,999	9	15	59	13	4	5	12	17	4	2
$60,000 to $69,999	4	10	40	10	2	2	20	42	10	10
$70,000 to $79,999	3	2	32	9	–	–	17	54	15	12
$80,000 to $89,999	–	1	10	7	–	–	14	62	25	9
$90,000 to $99,999	–	1	8	11	–	1	7	42	12	5
$100,000 to $124,999	1	1	6	6	–	1	4	66	24	10
$125,000 to $149,999	–	–	–	9	–	–	4	41	16	5
$150,000 to $174,999	–	–	1	3	–	–	2	27	16	1
$175,000 to $199,999	–	–	–	2	–	–	2	9	2	1
$200,000 to $249,999	–	–	1	2	–	–	3	13	6	–
$250,000 to $299,999	–	–	–	–	–	–	1	4	1	–
$300,000 to $399,999	–	–	–	–	–	–	–	2	2	–
$400,000 to $499,999	–	–	–	1	–	–	–	–	–	–
$500,000 or more	–	–	–	2	–	–	–	–	–	–
Median (dollars)	32 500	40 900	51 300	74 200	45 000	36 100	73 300	90 200	97 500	79 400
Mean (dollars)	32 500	40 300	53 300	99 000	47 100	38 700	84 500	102 900	111 800	84 500
Owner-occupied mobile homes or trailers	**39**	**74**	**31**	**–**	**–**	**16**	**13**	**4**	**–**	**2**
Median (dollars)	12 200	12 200	16 900	–	–	10 000–	13 800	12 500	–	27 500
Mean (dollars)	17 300	17 800	18 600	–	–	11 700	15 400	20 800	–	28 300
CONTRACT RENT										
Specified renter-occupied housing units	**227**	**142**	**756**	**364**	**206**	**96**	**267**	**2 283**	**890**	**172**
Less than $100	67	40	64	12	10	39	8	37	7	1
$100 to $149	33	28	53	25	17	10	8	80	24	3
$150 to $199	22	23	49	20	10	14	6	95	35	2
$200 to $249	34	12	104	34	17	8	8	305	180	12
$250 to $299	24	10	170	71	44	2	16	493	205	24
$300 to $349	14	3	132	75	33	4	27	233	82	20
$350 to $399	6	2	113	66	38	–	42	219	72	16
$400 to $449	–	–	37	17	11	–	46	244	75	26
$450 to $499	–	–	17	21	13	–	39	188	69	21
$500 to $549	–	–	6	7	4	1	21	106	30	13
$550 to $599	–	–	3	6	4	–	16	63	22	12
$600 to $649	–	–	–	6	3	–	12	63	24	9
$650 to $699	–	–	1	–	–	–	1	39	17	3
$700 to $749	–	–	–	1	1	–	2	30	13	6
$750 to $999	–	–	–	1	–	–	7	60	24	3
$1,000 or more	1	–	1	–	–	–	4	17	7	1
No cash rent	26	24	6	2	1	18	4	11	4	–
Median (dollars)	151	127	283	313	307	100	415	329	297	411
Mean (dollars)	167	141	273	314	310	128	427	368	361	425
MEALS INCLUDED IN RENT										
Specified renter-occupied housing units	**227**	**142**	**756**	**364**	**206**	**96**	**267**	**2 283**	**890**	**172**
With meals included in rent	1	5	4	4	3	–	–	18	4	2
No meals included in rent	200	113	746	358	202	78	263	2 254	882	170
No cash rent	26	24	6	2	1	18	4	11	4	–

TIPSII [UPF] GH155 CENSUS90 72583600 06/22/92 5:25 PM MACHINE: C DATA:CENSUS90*H1TIPSDA55. 06/19/92 14:06:28 TAPE: NONE FRAME: 228
TSF:CENSUS90*92. 06/19/92 14:08:03 UTF:CENSUS90*93. 06/19/92 14:08:03 META:CENSUS90*H1TABLES55. 06/19/92 14:27:03

Table 55. **Age of Householder and Financial Characteristics of Housing Units With a Householder of Selected Racial Groups: 1990**—Con.

[Threshold is 400 persons. For definitions of terms and meanings of symbols, see text]

County	Dane County—Con.			Douglas County	Dunn County	Eau Claire County			Fond du Lac County	Forest County
	Asian Indian	Korean	Hmong	American Indian	All Asian	American Indian	All Asian	Hmong	All Asian	American Indian
Occupied housing units	**396**	**447**	**102**	**258**	**120**	**120**	**377**	**242**	**84**	**215**
AGE OF HOUSEHOLDER										
Owner-occupied housing units	**113**	**28**	**3**	**122**	**15**	**37**	**48**	**6**	**33**	**91**
Under 25 years	–	2	–	2	1	1	–	–	2	4
25 to 34 years	14	8	2	30	2	5	9	2	5	20
35 to 44 years	42	6	1	30	4	15	16	2	8	25
45 to 54 years	36	9	–	25	4	6	15	–	14	16
55 to 64 years	18	2	–	15	1	8	5	1	4	16
65 to 74 years	3	1	–	14	3	–	2	–	–	9
75 years and over	–	–	–	6	–	2	1	1	–	1
Renter-occupied housing units	**283**	**419**	**99**	**136**	**105**	**83**	**329**	**236**	**51**	**124**
Under 25 years	82	103	17	19	31	19	65	35	8	20
25 to 34 years	133	238	36	50	47	27	105	80	22	48
35 to 44 years	41	68	14	27	16	20	82	60	12	25
45 to 54 years	16	7	13	16	9	10	47	37	2	13
55 to 64 years	7	3	9	7	1	4	20	15	3	13
65 to 74 years	4	–	7	9	–	2	8	7	3	2
75 years and over	–	–	3	8	1	1	2	2	1	3
HOUSEHOLDER 65 YEARS AND OVER										
Occupied housing units	**7**	**1**	**10**	**37**	**4**	**5**	**13**	**10**	**4**	**15**
1-person households	1	–	–	15	–	1	2	2	1	4
Mean number of persons per room	.59	.60	1.08	.42	.48	.67	.94	1.11	.94	.56
Units in structure:										
1, detached or attached	3	1	–	20	4	3	5	3	1	10
2 or more	4	–	10	15	–	2	8	7	3	2
Mobile home, trailer, or other	–	–	–	2	–	–	–	–	–	3
Specified owner	3	1	–	13	3	2	3	1	–	5
Mean value (dollars)	97 500	112 500	–	30 200	67 500	27 500	45 800	37 500	–	36 100
Specified renter	4	–	10	17	1	3	10	9	4	5
Mean contract rent (dollars)	394	–	293	196	313	246	264	264	238	71
VALUE										
Specified owner-occupied housing units	**99**	**22**	**3**	**79**	**8**	**26**	**43**	**6**	**25**	**36**
Less than $20,000	–	–	–	22	1	4	–	–	1	13
$20,000 to $29,999	–	–	–	19	–	4	–	–	3	9
$30,000 to $39,999	1	–	–	20	1	4	3	1	5	3
$40,000 to $49,999	1	–	–	4	1	8	5	–	2	8
$50,000 to $59,999	4	1	–	7	2	2	7	2	1	2
$60,000 to $69,999	5	2	2	1	1	1	10	3	–	1
$70,000 to $79,999	11	4	1	3	1	2	2	–	2	–
$80,000 to $89,999	18	2	–	3	–	–	3	–	2	–
$90,000 to $99,999	13	2	–	–	–	–	2	–	–	–
$100,000 to $124,999	20	3	–	–	–	1	3	–	1	–
$125,000 to $149,999	13	1	–	–	1	–	3	–	3	–
$150,000 to $174,999	3	5	–	–	–	–	1	–	2	–
$175,000 to $199,999	4	–	–	–	–	–	4	–	2	–
$200,000 to $249,999	4	2	–	–	–	–	–	–	1	–
$250,000 to $299,999	2	–	–	–	–	–	–	–	–	–
$300,000 to $399,999	–	–	–	–	–	–	–	–	–	–
$400,000 to $499,999	–	–	–	–	–	–	–	–	–	–
$500,000 or more	–	–	–	–	–	–	–	–	–	–
Median (dollars)	97 300	100 000	63 800	29 500	55 000	41 700	66 500	60 000	76 300	24 200
Mean (dollars)	110 600	117 000	67 500	33 500	60 600	42 200	84 300	56 700	87 600	27 700
Owner-occupied mobile homes or trailers	**1**	**1**	**–**	**13**	**5**	**5**	**1**	**–**	**3**	**43**
Median (dollars)	10 000–	17 500	–	12 500	10 000–	26 300	10 000–	–	17 500	10 000–
Mean (dollars)	9 000	17 500	–	14 700	10 700	29 800	9 000	–	17 500	25 000
CONTRACT RENT										
Specified renter-occupied housing units	**282**	**419**	**97**	**132**	**105**	**81**	**328**	**236**	**50**	**121**
Less than $100	–	–	8	9	–	2	28	24	5	36
$100 to $149	3	–	17	21	8	4	18	13	8	13
$150 to $199	13	1	17	23	17	9	39	29	4	12
$200 to $249	23	35	11	37	20	10	57	45	8	11
$250 to $299	32	172	8	16	33	27	75	54	6	7
$300 to $349	23	54	8	12	13	11	35	19	6	–
$350 to $399	30	47	9	5	8	12	39	36	6	–
$400 to $449	52	34	14	2	4	1	15	11	5	–
$450 to $499	36	20	3	2	–	3	5	3	–	–
$500 to $549	22	13	–	–	–	1	6	1	–	–
$550 to $599	13	10	–	–	1	–	5	1	–	–
$600 to $649	9	9	–	–	–	–	1	–	–	–
$650 to $699	6	5	–	–	–	–	1	–	–	–
$700 to $749	4	3	1	–	1	–	–	–	–	–
$750 to $999	14	8	–	–	–	–	–	–	–	–
$1,000 or more	1	4	–	–	–	–	–	–	–	–
No cash rent	1	4	1	5	–	1	4	–	2	42
Median (dollars)	413	300	229	217	263	282	261	255	246	109
Mean (dollars)	425	359	252	217	264	281	265	253	246	124
MEALS INCLUDED IN RENT										
Specified renter-occupied housing units	**282**	**419**	**97**	**132**	**105**	**81**	**328**	**236**	**50**	**121**
With meals included in rent	3	3	2	–	–	–	6	4	–	–
No meals included in rent	278	412	94	127	105	80	318	232	48	79
No cash rent	1	4	1	5	–	1	4	–	2	42

TIPSII [UPF] GH155 CENSUS90 72583600 06/22/92 5:25 PM MACHINE: C DATA:CENSUS90*H1TIPSDA55. 06/19/92 14:06:28 TAPE: NONE FRAME: 229
TSF:CENSUS90*92. 06/19/92 14:08:03 UTF:CENSUS90*93. 06/19/92 14:08:03 META:CENSUS90*H1TABLES55. 06/19/92 14:27:03

Table 55. **Age of Householder and Financial Characteristics of Housing Units With a Householder of Selected Racial Groups: 1990**—Con.

[Threshold is 400 persons. For definitions of terms and meanings of symbols, see text]

County	Jackson County	Kenosha County		La Crosse County		Manitowoc County		Marathon County		
	American Indian	American Indian	All Asian	All Asian	Hmong	All Asian	Hmong	American Indian	All Asian	Hmong
Occupied housing units	**196**	**172**	**179**	**471**	**317**	**179**	**104**	**121**	**397**	**297**
AGE OF HOUSEHOLDER										
Owner-occupied housing units	**78**	**98**	**116**	**65**	**11**	**30**	**6**	**52**	**83**	**41**
Under 25 years	2	3	2	1	1	1	–	–	1	–
25 to 34 years	11	21	15	11	3	6	2	14	23	16
35 to 44 years	18	30	35	23	6	9	3	11	28	15
45 to 54 years	12	28	37	17	–	7	–	15	22	8
55 to 64 years	17	10	26	8	–	5	–	8	7	2
65 to 74 years	13	5	1	3	–	2	1	4	2	–
75 years and over	5	1	–	2	1	–	–	–	–	–
Renter-occupied housing units	**118**	**74**	**63**	**406**	**306**	**149**	**98**	**69**	**314**	**256**
Under 25 years	13	10	17	72	52	18	11	14	49	39
25 to 34 years	37	33	17	152	110	56	36	21	133	113
35 to 44 years	27	14	20	106	80	38	26	18	69	54
45 to 54 years	11	9	3	41	35	18	12	8	32	26
55 to 64 years	15	3	3	18	16	10	8	5	17	13
65 to 74 years	11	2	3	12	9	7	5	1	11	8
75 years and over	4	3	–	5	4	2	–	2	3	3
HOUSEHOLDER 65 YEARS AND OVER										
Occupied housing units	**33**	**11**	**4**	**22**	**14**	**11**	**6**	**7**	**16**	**11**
1-person households	18	6	2	3	2	4	1	5	2	–
Mean number of persons per room	.48	.40	.44	.85	1.12	1.00	1.47	.38	.79	.94
Units in structure:										
1, detached or attached	20	7	1	6	1	4	1	1	4	2
2 or more	7	4	2	16	13	7	5	3	10	9
Mobile home, trailer, or other	6	–	1	–	–	–	–	3	2	–
Specified owner	12	6	1	3	–	1	–	1	1	–
Mean value (dollars)	24 700	59 600	27 500	60 000	–	57 500	–	42 500	32 500	–
Specified renter	14	5	3	16	12	9	5	3	13	10
Mean contract rent (dollars)	101	183	442	313	252	185	222	204	280	310
VALUE										
Specified owner-occupied housing units	**40**	**82**	**86**	**58**	**8**	**24**	**3**	**33**	**57**	**23**
Less than $20,000	20	1	–	–	–	1	1	1	2	1
$20,000 to $29,999	7	3	2	3	3	2	–	4	–	–
$30,000 to $39,999	6	5	3	3	–	3	1	4	7	5
$40,000 to $49,999	5	17	9	6	3	4	1	5	20	12
$50,000 to $59,999	2	19	18	10	1	3	–	7	8	5
$60,000 to $69,999	–	12	14	11	1	1	–	5	3	–
$70,000 to $79,999	–	10	7	–	–	2	–	2	2	–
$80,000 to $89,999	–	3	8	6	–	–	–	1	2	–
$90,000 to $99,999	–	3	3	1	–	1	–	–	1	–
$100,000 to $124,999	–	4	8	5	–	1	–	2	2	–
$125,000 to $149,999	–	2	7	6	–	2	–	–	4	–
$150,000 to $174,999	–	1	3	4	–	–	–	1	1	–
$175,000 to $199,999	–	–	1	1	–	–	–	–	2	–
$200,000 to $249,999	–	1	1	2	–	2	–	1	1	–
$250,000 to $299,999	–	1	–	–	–	1	–	–	2	–
$300,000 to $399,999	–	–	2	–	–	–	–	–	–	–
$400,000 to $499,999	–	–	–	–	–	1	–	–	–	–
$500,000 or more	–	–	–	–	–	–	–	–	–	–
Median (dollars)	20 000	58 200	67 000	66 700	42 500	55 000	37 500	55 500	49 800	45 400
Mean (dollars)	23 300	67 500	86 500	86 000	40 600	99 700	32 500	61 900	75 500	43 600
Owner-occupied mobile homes or trailers	**26**	**4**	**9**	**–**	**–**	**–**	**–**	**12**	**2**	**1**
Median (dollars)	10 000	22 500	10 000–	–	–	–	–	10 000–	10 000–	10 000–
Mean (dollars)	15 600	22 900	15 000	–	–	–	–	12 700	9 000	9 000
CONTRACT RENT										
Specified renter-occupied housing units	**114**	**74**	**63**	**404**	**304**	**148**	**97**	**65**	**311**	**255**
Less than $100	42	3	–	9	8	14	7	3	12	11
$100 to $149	19	3	1	28	23	28	18	6	11	9
$150 to $199	18	3	1	48	40	24	18	4	5	5
$200 to $249	12	6	3	100	80	38	24	7	38	29
$250 to $299	8	11	13	99	80	24	18	20	85	69
$300 to $349	3	20	3	67	44	14	7	12	62	52
$350 to $399	1	16	12	17	11	3	3	7	63	53
$400 to $449	1	7	11	14	8	2	1	5	23	20
$450 to $499	–	4	9	8	4	–	–	1	7	4
$500 to $549	–	1	3	–	–	–	–	–	1	1
$550 to $599	–	–	1	7	5	–	–	–	2	2
$600 to $649	–	–	–	1	–	–	–	–	1	–
$650 to $699	–	–	1	1	1	–	–	–	–	–
$700 to $749	–	–	–	1	–	–	–	–	–	–
$750 to $999	–	–	–	3	–	–	–	–	–	–
$1,000 or more	–	–	1	–	–	–	–	–	–	–
No cash rent	10	–	4	1	–	1	1	–	1	–
Median (dollars)	127	320	382	257	251	216	218	286	302	303
Mean (dollars)	138	313	391	270	255	206	209	275	303	302
MEALS INCLUDED IN RENT										
Specified renter-occupied housing units	**114**	**74**	**63**	**404**	**304**	**148**	**97**	**65**	**311**	**255**
With meals included in rent	2	–	3	2	2	1	1	–	8	7
No meals included in rent	102	74	56	401	302	146	95	65	302	248
No cash rent	10	–	4	1	–	1	1	–	1	–

TIPSII [UPF] GH155 CENSUS90 72583600 06/22/92 5:25 PM MACHINE: C DATA:CENSUS90*H1TIPSDA55. 06/19/92 14:06:28 TAPE: NONE FRAME: 230
TSF:CENSUS90*92. 06/19/92 14:08:03 UTF:CENSUS90*93. 06/19/92 14:08:03 META:CENSUS90*H1TABLES55. 06/19/92 14:27:03

Table 55. **Age of Householder and Financial Characteristics of Housing Units With a Householder of Selected Racial Groups: 1990**—Con.

[Threshold is 400 persons. For definitions of terms and meanings of symbols, see text]

County	Menominee County	Milwaukee County							
	American Indian	American Indian	All Asian	Chinese	Filipino	Japanese	Asian Indian	Korean	Vietnamese
Occupied housing units	**895**	**2 004**	**3 729**	**753**	**374**	**262**	**711**	**246**	**248**
AGE OF HOUSEHOLDER									
Owner-occupied housing units	**525**	**569**	**1 245**	**298**	**188**	**100**	**263**	**86**	**98**
Under 25 years	18	9	16	1	3	–	2	1	1
25 to 34 years	117	96	222	45	26	14	36	12	26
35 to 44 years	120	176	410	91	47	16	102	30	35
45 to 54 years	100	134	309	62	58	17	89	29	20
55 to 64 years	83	88	194	54	46	29	28	12	13
65 to 74 years	59	49	78	32	7	23	5	2	3
75 years and over	28	17	16	13	1	1	1	–	–
Renter-occupied housing units	**370**	**1 435**	**2 484**	**455**	**186**	**162**	**448**	**160**	**150**
Under 25 years	39	193	359	57	48	24	66	25	19
25 to 34 years	130	502	1 012	240	61	60	201	65	56
35 to 44 years	72	331	603	77	38	37	121	31	37
45 to 54 years	53	196	251	25	20	11	34	18	19
55 to 64 years	27	116	147	28	8	14	16	6	12
65 to 74 years	26	54	80	19	3	13	9	10	6
75 years and over	23	43	32	9	8	3	1	5	1
HOUSEHOLDER 65 YEARS AND OVER									
Occupied housing units	**136**	**163**	**206**	**73**	**19**	**40**	**16**	**17**	**10**
1-person households	43	75	71	23	9	19	4	12	2
Mean number of persons per room	.54	.46	.59	.54	.58	.34	.54	.57	.61
Units in structure:									
1, detached or attached	103	66	92	37	8	22	6	5	4
2 or more	21	93	110	34	10	18	10	12	6
Mobile home, trailer, or other	12	4	4	2	1	–	–	–	–
Specified owner	66	54	74	33	6	20	5	2	2
Mean value (dollars)	36 400	54 600	82 500	90 500	120 400	64 900	102 500	72 500	47 500
Specified renter	47	97	112	28	11	16	10	15	7
Mean contract rent (dollars)	127	302	317	331	392	358	313	202	320
VALUE									
Specified owner-occupied housing units	**350**	**433**	**964**	**225**	**156**	**80**	**225**	**69**	**70**
Less than $20,000	53	11	13	3	1	2	–	1	2
$20,000 to $29,999	51	34	40	5	4	–	3	1	4
$30,000 to $39,999	62	73	87	9	6	8	12	7	15
$40,000 to $49,999	69	83	86	12	15	11	12	6	9
$50,000 to $59,999	54	81	125	25	23	14	21	8	14
$60,000 to $69,999	41	67	91	22	19	6	21	7	6
$70,000 to $79,999	8	33	87	30	17	7	19	5	5
$80,000 to $89,999	5	18	82	30	8	10	19	5	5
$90,000 to $99,999	–	11	69	19	10	4	25	7	–
$100,000 to $124,999	6	14	104	26	14	12	38	5	4
$125,000 to $149,999	1	5	64	13	12	5	20	6	3
$150,000 to $174,999	–	2	33	7	4	1	11	7	2
$175,000 to $199,999	–	–	20	6	7	–	6	–	1
$200,000 to $249,999	–	–	23	6	7	–	7	1	–
$250,000 to $299,999	–	–	12	6	2	–	4	–	–
$300,000 to $399,999	–	–	11	4	1	–	4	1	–
$400,000 to $499,999	–	–	7	2	2	–	2	–	–
$500,000 or more	–	1	10	–	4	–	1	2	–
Median (dollars)	41 200	51 800	74 800	82 200	74 500	64 200	92 200	79 200	53 100
Mean (dollars)	41 600	56 100	95 300	100 800	111 100	74 000	108 600	104 700	62 600
Owner-occupied mobile homes or trailers	**138**	**7**	**3**	**1**	**–**	**2**	**–**	**–**	**–**
Median (dollars)	10 000–	11 300	18 800	72 500	–	17 500	–	–	–
Mean (dollars)	15 800	13 900	35 800	72 500	–	17 500	–	–	–
CONTRACT RENT									
Specified renter-occupied housing units	**363**	**1 421**	**2 465**	**452**	**186**	**161**	**443**	**158**	**150**
Less than $100	177	21	23	1	–	–	1	1	–
$100 to $149	64	38	53	16	3	2	2	10	5
$150 to $199	57	80	122	37	4	6	10	1	5
$200 to $249	29	132	298	44	13	8	36	13	22
$250 to $299	11	261	416	37	23	10	58	8	26
$300 to $349	11	300	417	49	26	25	63	15	42
$350 to $399	2	233	311	76	25	21	59	16	19
$400 to $449	2	141	231	64	26	15	54	24	14
$450 to $499	–	87	196	55	19	18	43	27	8
$500 to $549	–	55	130	22	18	15	47	11	2
$550 to $599	–	30	103	18	14	16	27	14	4
$600 to $649	–	11	48	10	3	5	12	6	1
$650 to $699	–	12	35	6	6	5	9	6	1
$700 to $749	–	3	26	5	2	5	5	1	1
$750 to $999	–	3	34	5	2	6	12	4	–
$1,000 or more	–	1	6	4	–	–	2	–	–
No cash rent	10	13	16	3	2	4	3	1	–
Median (dollars)	100	328	335	377	396	420	394	436	316
Mean (dollars)	120	337	363	382	407	442	415	424	328
MEALS INCLUDED IN RENT									
Specified renter-occupied housing units	**363**	**1 421**	**2 465**	**452**	**186**	**161**	**443**	**158**	**150**
With meals included in rent	2	7	13	1	1	–	2	1	–
No meals included in rent	351	1 401	2 436	448	183	157	438	156	150
No cash rent	10	13	16	3	2	4	3	1	–

TIPSII [UPF] GH155 CENSUS90 72583600 06/22/92 5:25 PM MACHINE: C DATA:CENSUS90*H1TIPSDA55. 06/19/92 14:06:28 TAPE: NONE FRAME: 231
TSF:CENSUS90*92. 06/19/92 14:08:03 UTF:CENSUS90*93. 06/19/92 14:08:03 META:CENSUS90*H1TABLES55. 06/19/92 14:27:03

Table 55. **Age of Householder and Financial Characteristics of Housing Units With a Householder of Selected Racial Groups: 1990**—Con.

[Threshold is 400 persons. For definitions of terms and meanings of symbols, see text]

County	Milwaukee County—Con.		Outagamie County			Ozaukee County	Portage County	Racine County	
	Hmong	Laotian	American Indian	All Asian	Hmong	All Asian	All Asian	American Indian	All Asian
Occupied housing units	**496**	**338**	**586**	**331**	**204**	**86**	**160**	**170**	**241**
AGE OF HOUSEHOLDER									
Owner-occupied housing units	**85**	**49**	**363**	**84**	**12**	**62**	**35**	**73**	**154**
Under 25 years	4	2	7	–	–	–	–	1	–
25 to 34 years	36	16	77	17	4	4	4	10	27
35 to 44 years	35	21	90	21	3	26	12	26	54
45 to 54 years	9	6	68	30	4	23	8	17	48
55 to 64 years	1	2	59	10	1	6	7	14	20
65 to 74 years	–	2	35	5	–	3	2	5	4
75 years and over	–	–	27	1	–	–	2	–	1
Renter-occupied housing units	**411**	**289**	**223**	**247**	**192**	**24**	**125**	**97**	**87**
Under 25 years	49	20	30	29	23	–	44	14	9
25 to 34 years	158	85	73	81	63	8	44	27	30
35 to 44 years	115	94	52	63	45	4	20	28	25
45 to 54 years	45	57	24	45	34	8	12	11	14
55 to 64 years	32	25	13	17	16	2	2	11	6
65 to 74 years	9	7	18	6	6	2	2	3	3
75 years and over	3	1	13	6	5	–	1	3	–
HOUSEHOLDER 65 YEARS AND OVER									
Occupied housing units	**12**	**10**	**93**	**18**	**11**	**5**	**7**	**11**	**8**
1-person households	–	–	39	2	1	–	1	5	2
Mean number of persons per room	1.15	1.13	.46	.69	1.11	.59	.52	.53	.43
Units in structure:									
1, detached or attached	4	2	61	9	3	3	4	5	4
2 or more	7	8	22	9	8	2	2	6	4
Mobile home, trailer, or other	1	–	10	–	–	–	1	–	–
Specified owner	–	2	43	6	–	1	2	3	4
Mean value (dollars)	–	32 500	54 000	112 500	–	95 000	71 300	104 200	75 600
Specified renter	12	8	27	12	11	2	3	6	3
Mean contract rent (dollars)	288	288	172	242	259	369	232	281	162
VALUE									
Specified owner-occupied housing units	**41**	**36**	**243**	**70**	**11**	**57**	**31**	**61**	**131**
Less than $20,000	2	–	9	2	–	–	–	2	1
$20,000 to $29,999	13	6	13	–	–	–	–	4	1
$30,000 to $39,999	13	9	41	2	2	–	–	2	5
$40,000 to $49,999	8	5	61	5	3	–	3	11	14
$50,000 to $59,999	4	7	36	4	2	–	5	17	23
$60,000 to $69,999	1	3	43	12	3	–	4	9	12
$70,000 to $79,999	–	2	23	8	–	5	5	3	12
$80,000 to $89,999	–	1	11	7	1	1	3	6	8
$90,000 to $99,999	–	–	2	4	–	8	4	1	4
$100,000 to $124,999	–	2	1	3	–	5	1	–	16
$125,000 to $149,999	–	1	3	7	–	10	2	5	4
$150,000 to $174,999	–	–	–	9	–	5	3	–	8
$175,000 to $199,999	–	–	–	2	–	6	1	1	6
$200,000 to $249,999	–	–	–	4	–	6	–	–	5
$250,000 to $299,999	–	–	–	–	–	4	–	–	4
$300,000 to $399,999	–	–	–	1	–	5	–	–	5
$400,000 to $499,999	–	–	–	–	–	–	–	–	1
$500,000 or more	–	–	–	–	–	2	–	–	2
Median (dollars)	33 400	45 000	49 600	82 900	52 500	148 800	76 300	56 100	77 900
Mean (dollars)	35 000	51 900	52 500	104 000	53 600	184 200	88 500	64 200	116 400
Owner-occupied mobile homes or trailers	**–**	**–**	**68**	**–**	**–**	**–**	**–**	**4**	**2**
Median (dollars)	–	–	19 400	–	–	–	–	25 000	17 500
Mean (dollars)	–	–	21 100	–	–	–	–	32 500	17 500
CONTRACT RENT									
Specified renter-occupied housing units	**409**	**284**	**211**	**246**	**191**	**22**	**125**	**95**	**86**
Less than $100	9	7	34	5	3	–	11	1	3
$100 to $149	8	5	21	10	9	–	12	1	1
$150 to $199	31	23	28	33	26	2	13	8	5
$200 to $249	91	50	31	24	18	–	11	7	2
$250 to $299	129	90	36	66	53	3	10	21	7
$300 to $349	91	69	22	55	49	1	20	19	12
$350 to $399	36	22	16	28	21	–	13	19	17
$400 to $449	8	6	6	11	4	5	16	9	12
$450 to $499	2	5	4	9	6	2	3	4	7
$500 to $549	1	4	1	1	1	3	2	3	7
$550 to $599	–	1	2	2	1	1	2	–	5
$600 to $649	–	–	–	1	–	1	6	–	2
$650 to $699	–	1	–	–	–	–	–	–	3
$700 to $749	1	1	–	–	–	–	–	1	1
$750 to $999	–	–	–	1	–	1	5	–	–
$1,000 or more	–	–	–	–	–	2	–	1	–
No cash rent	2	–	10	–	–	1	1	1	2
Median (dollars)	269	278	227	288	285	444	310	319	386
Mean (dollars)	272	283	228	289	281	506	318	333	393
MEALS INCLUDED IN RENT									
Specified renter-occupied housing units	**409**	**284**	**211**	**246**	**191**	**22**	**125**	**95**	**86**
With meals included in rent	–	6	–	3	2	–	1	–	–
No meals included in rent	407	278	201	243	189	21	123	94	84
No cash rent	2	–	10	–	–	1	1	1	2

TIPSII [UPF] GH155 CENSUS90 72583600 06/22/92 5:25 PM MACHINE: C DATA:CENSUS90*H1TIPSDA55. 06/19/92 14:06:28 TAPE: NONE FRAME: 232
TSF:CENSUS90*92. 06/19/92 14:08:03 UTF:CENSUS90*93. 06/19/92 14:08:03 META:CENSUS90*H1TABLES55. 06/19/92 14:27:03

Table 55. **Age of Householder and Financial Characteristics of Housing Units With a Householder of Selected Racial Groups: 1990**—Con.

[Threshold is 400 persons. For definitions of terms and meanings of symbols, see text]

County	Rock County	Sawyer County	Shawano County	Sheboygan County		Vilas County	Walworth County	Waukesha County	
	All Asian	American Indian	American Indian	All Asian	Hmong	American Indian	All Asian	American Indian	All Asian
Occupied housing units	**209**	**641**	**548**	**362**	**213**	**455**	**123**	**151**	**627**
AGE OF HOUSEHOLDER									
Owner-occupied housing units	**117**	**261**	**280**	**71**	**30**	**165**	**49**	**93**	**461**
Under 25 years	–	3	6	2	2	3	–	2	2
25 to 34 years	20	42	44	20	13	16	6	12	51
35 to 44 years	40	61	67	24	8	26	16	32	177
45 to 54 years	32	51	54	13	4	46	17	21	159
55 to 64 years	22	49	40	10	3	40	8	17	61
65 to 74 years	3	37	42	2	–	22	1	8	11
75 years and over	–	18	27	–	–	12	1	1	–
Renter-occupied housing units	**92**	**380**	**268**	**291**	**183**	**290**	**74**	**58**	**166**
Under 25 years	8	49	53	43	30	29	28	8	15
25 to 34 years	34	127	87	94	58	102	25	21	73
35 to 44 years	30	82	56	79	47	64	8	11	41
45 to 54 years	9	45	25	33	20	45	6	13	20
55 to 64 years	6	35	10	26	19	28	3	1	13
65 to 74 years	4	32	22	13	8	18	3	4	2
75 years and over	1	10	15	3	1	4	1	–	2
HOUSEHOLDER 65 YEARS AND OVER									
Occupied housing units	**8**	**97**	**106**	**18**	**9**	**56**	**6**	**13**	**15**
1-person households	2	44	50	3	–	25	1	2	4
Mean number of persons per room	.50	.47	.37	.67	.84	.46	.54	.42	.38
Units in structure:									
1, detached or attached	4	68	67	4	–	46	5	11	9
2 or more	4	17	23	14	9	8	1	2	5
Mobile home, trailer, or other	–	12	16	–	–	2	–	–	1
Specified owner	3	37	26	2	–	31	2	8	8
Mean value (dollars)	73 300	36 600	37 300	62 500	–	40 000	98 800	75 300	115 900
Specified renter	5	41	36	16	9	22	4	4	4
Mean contract rent (dollars)	253	112	160	194	173	119	316	404	310
VALUE									
Specified owner-occupied housing units	**105**	**180**	**152**	**47**	**15**	**141**	**42**	**84**	**419**
Less than $20,000	7	24	28	1	–	15	–	–	–
$20,000 to $29,999	9	25	30	–	–	19	–	–	–
$30,000 to $39,999	13	32	28	4	2	33	2	1	2
$40,000 to $49,999	13	28	27	11	4	29	3	2	4
$50,000 to $59,999	19	22	13	10	4	14	3	1	7
$60,000 to $69,999	14	27	14	4	3	16	5	14	16
$70,000 to $79,999	6	8	7	3	2	5	4	20	24
$80,000 to $89,999	3	12	4	5	–	2	4	13	27
$90,000 to $99,999	7	1	–	1	–	1	2	12	40
$100,000 to $124,999	6	–	1	1	–	4	8	8	79
$125,000 to $149,999	5	–	–	1	–	2	5	8	59
$150,000 to $174,999	3	–	–	2	–	–	1	3	39
$175,000 to $199,999	–	–	–	1	–	1	1	1	31
$200,000 to $249,999	–	–	–	1	–	–	–	–	36
$250,000 to $299,999	–	–	–	–	–	–	–	1	19
$300,000 to $399,999	–	1	–	2	–	–	2	–	24
$400,000 to $499,999	–	–	–	–	–	–	–	–	6
$500,000 or more	–	–	–	–	–	–	2	–	6
Median (dollars)	53 800	43 200	36 700	56 900	52 500	41 000	90 000	83 100	129 400
Mean (dollars)	62 100	45 900	38 700	83 100	54 200	45 800	127 700	92 400	159 300
Owner-occupied mobile homes or trailers	**1**	**43**	**52**	**–**	**–**	**8**	**–**	**–**	**–**
Median (dollars)	32 500	10 000–	10 000–	–	–	12 500	–	–	–
Mean (dollars)	32 500	14 500	12 900	–	–	15 600	–	–	–
CONTRACT RENT									
Specified renter-occupied housing units	**92**	**365**	**252**	**289**	**182**	**286**	**74**	**55**	**164**
Less than $100	4	178	33	31	21	157	1	–	2
$100 to $149	2	69	38	17	13	48	6	1	4
$150 to $199	3	28	38	23	17	32	7	–	1
$200 to $249	16	14	62	72	40	18	8	3	2
$250 to $299	15	16	41	81	55	6	6	1	4
$300 to $349	24	5	23	33	17	6	21	3	8
$350 to $399	13	–	5	17	11	1	5	7	16
$400 to $449	8	–	2	5	2	–	8	4	25
$450 to $499	2	–	–	5	4	1	2	10	15
$500 to $549	–	–	–	1	–	1	2	9	24
$550 to $599	1	–	–	–	–	–	–	7	23
$600 to $649	–	–	–	1	–	–	3	1	12
$650 to $699	–	–	–	–	–	–	–	3	9
$700 to $749	–	–	–	–	–	–	–	3	8
$750 to $999	1	–	–	–	–	–	4	1	7
$1,000 or more	–	–	–	–	–	–	–	1	1
No cash rent	3	55	10	3	2	16	1	1	3
Median (dollars)	307	80–	211	250	249	80–	321	490	510
Mean (dollars)	305	104	200	243	238	107	341	498	506
MEALS INCLUDED IN RENT									
Specified renter-occupied housing units	**92**	**365**	**252**	**289**	**182**	**286**	**74**	**55**	**164**
With meals included in rent	–	–	–	–	–	–	–	–	–
No meals included in rent	89	310	242	286	180	270	73	54	161
No cash rent	3	55	10	3	2	16	1	1	3

TIPSII [UPF] GH155 CENSUS90 72583600 06/22/92 5:25 PM MACHINE: C DATA:CENSUS90*H1TIPSDA55. 06/19/92 14:06:28 TAPE: NONE FRAME: 233
TSF:CENSUS90*92. 06/19/92 14:08:03 UTF:CENSUS90*93. 06/19/92 14:08:03 META:CENSUS90*H1TABLES55. 06/19/92 14:27:03

Table 55. **Age of Householder and Financial Characteristics of Housing Units With a Householder of Selected Racial Groups: 1990**—Con.

[Threshold is 400 persons. For definitions of terms and meanings of symbols, see text]

County	Waukesha County—Con.			Winnebago County			Wood County	
	Chinese	Asian Indian	Korean	American Indian	All Asian	Hmong	American Indian	All Asian
Occupied housing units	**143**	**206**	**53**	**208**	**349**	**143**	**121**	**123**
AGE OF HOUSEHOLDER								
Owner-occupied housing units	**96**	**168**	**35**	**76**	**119**	**17**	**53**	**44**
Under 25 years	–	–	–	1	–	–	–	–
25 to 34 years	13	13	5	15	18	6	9	3
35 to 44 years	37	76	12	21	36	8	15	9
45 to 54 years	31	63	10	16	35	3	7	24
55 to 64 years	8	16	7	14	24	–	10	5
65 to 74 years	7	–	1	6	4	–	8	–
75 years and over	–	–	–	3	2	–	4	3
Renter-occupied housing units	**47**	**38**	**18**	**132**	**230**	**126**	**68**	**79**
Under 25 years	4	3	2	29	32	17	11	11
25 to 34 years	24	21	5	42	100	59	15	34
35 to 44 years	9	5	6	38	43	18	20	19
45 to 54 years	7	6	1	12	36	22	15	9
55 to 64 years	3	3	2	6	9	6	5	5
65 to 74 years	–	–	1	4	6	3	2	1
75 years and over	–	–	1	1	4	1	–	–
HOUSEHOLDER 65 YEARS AND OVER								
Occupied housing units	**7**	**–**	**3**	**14**	**16**	**4**	**14**	**4**
1-person households	1	–	1	6	4	2	8	1
Mean number of persons per room	.26	–	.58	.39	.48	.88	.38	.56
Units in structure:								
1, detached or attached	6	–	1	8	8	–	11	3
2 or more	1	–	2	5	8	4	–	1
Mobile home, trailer, or other	–	–	–	1	–	–	3	–
Specified owner	5	–	1	7	6	–	5	3
Mean value (dollars)	123 500	–	112 500	42 500	79 600	–	22 800	55 800
Specified renter	–	–	2	5	10	4	2	1
Mean contract rent (dollars)	–	–	114	263	228	232	102	187
VALUE								
Specified owner-occupied housing units	**87**	**158**	**30**	**62**	**102**	**11**	**29**	**38**
Less than $20,000	–	–	–	–	–	–	5	–
$20,000 to $29,999	–	–	–	3	2	–	7	1
$30,000 to $39,999	–	1	–	12	9	5	8	6
$40,000 to $49,999	–	–	–	12	3	1	3	1
$50,000 to $59,999	–	1	–	14	10	2	1	–
$60,000 to $69,999	3	2	1	9	14	2	1	5
$70,000 to $79,999	4	6	1	5	9	1	1	1
$80,000 to $89,999	5	7	2	3	9	–	–	1
$90,000 to $99,999	8	19	4	–	6	–	2	7
$100,000 to $124,999	20	25	7	2	13	–	1	6
$125,000 to $149,999	16	23	4	1	5	–	–	2
$150,000 to $174,999	8	21	3	1	5	–	–	2
$175,000 to $199,999	4	16	1	–	8	–	–	4
$200,000 to $249,999	11	9	2	–	5	–	–	1
$250,000 to $299,999	2	8	1	–	–	–	–	1
$300,000 to $399,999	4	15	4	–	4	–	–	–
$400,000 to $499,999	1	3	–	–	–	–	–	–
$500,000 or more	1	2	–	–	–	–	–	–
Median (dollars)	130 500	144 600	125 000	52 900	84 400	47 500	33 100	95 700
Mean (dollars)	157 100	173 900	160 800	57 200	107 200	48 000	39 500	104 500
Owner-occupied mobile homes or trailers	**–**	**–**	**–**	**4**	**–**	**–**	**12**	**–**
Median (dollars)	–	–	–	10 000	–	–	15 000	–
Mean (dollars)	–	–	–	14 500	–	–	22 600	–
CONTRACT RENT								
Specified renter-occupied housing units	**46**	**38**	**18**	**132**	**228**	**126**	**63**	**76**
Less than $100	–	–	1	2	2	2	5	11
$100 to $149	–	1	1	4	13	9	5	3
$150 to $199	–	–	–	6	21	9	7	6
$200 to $249	1	–	–	19	42	29	13	9
$250 to $299	1	–	1	30	58	42	13	13
$300 to $349	1	1	–	28	47	22	14	13
$350 to $399	3	1	2	19	28	10	4	15
$400 to $449	7	5	1	13	8	1	1	6
$450 to $499	4	3	2	7	3	2	–	–
$500 to $549	6	10	2	3	1	–	–	–
$550 to $599	9	7	3	1	2	–	1	–
$600 to $649	3	4	3	–	2	–	–	–
$650 to $699	4	–	1	–	–	–	–	–
$700 to $749	2	4	1	–	–	–	–	–
$750 to $999	2	1	–	–	–	–	–	–
$1,000 or more	1	–	–	–	–	–	–	–
No cash rent	2	1	–	–	1	–	–	–
Median (dollars)	544	541	525	308	281	266	263	290
Mean (dollars)	552	541	479	313	282	261	250	264
MEALS INCLUDED IN RENT								
Specified renter-occupied housing units	**46**	**38**	**18**	**132**	**228**	**126**	**63**	**76**
With meals included in rent	–	–	–	–	–	–	1	–
No meals included in rent	44	37	18	132	227	126	62	76
No cash rent	2	1	–	–	1	–	–	–

TIPSII [UPF] GH155 CENSUS90 72583600 06/22/92 5:25 PM MACHINE: C DATA:CENSUS90*H1TIPSDA55. 06/19/92 14:06:28 TAPE: NONE FRAME: 234
TSF:CENSUS90*92. 06/19/92 14:08:03 UTF:CENSUS90*93. 06/19/92 14:08:03 META:CENSUS90*H1TABLES55. 06/19/92 14:27:03

Table 56. Occupancy, Structural, and Utilization Characteristics of Housing Units With a Householder of Hispanic Origin by Type: 1990

[Householders of Hispanic origin may be of any race. Threshold is 400 persons. For definitions of terms and meanings of symbols, see text]

County	Brown County	Dane County			Dodge County	Fond du Lac County	Jefferson County	Kenosha County		
	Mexican	Mexican	Puerto Rican	Other Hispanic	Mexican	Mexican	Mexican	Mexican	Puerto Rican	Other Hispanic
Occupied housing units	**249**	**769**	**201**	**598**	**148**	**197**	**210**	**971**	**182**	**202**
POPULATION										
Persons in occupied housing units	815	2 350	480	1 566	527	658	763	3 670	661	682
Per occupied housing unit	3.27	3.06	2.39	2.62	3.56	3.34	3.63	3.78	3.63	3.38
Owner-occupied housing units	274	722	138	514	304	357	341	1 741	334	325
Per owner-occupied housing unit	3.47	3.50	3.00	3.04	3.58	3.47	3.97	3.89	3.75	3.25
Renter-occupied housing units	541	1 628	342	1 052	223	301	422	1 929	327	357
Per renter-occupied housing unit	3.18	2.89	2.21	2.45	3.54	3.20	3.40	3.69	3.52	3.50
TENURE										
Owner-occupied housing units	79	206	46	169	85	103	86	448	89	100
Percent of occupied housing units	31.7	26.8	22.9	28.3	57.4	52.3	41.0	46.1	48.9	49.5
Renter-occupied housing units	170	563	155	429	63	94	124	523	93	102
UNITS IN STRUCTURE										
Occupied housing units	**249**	**769**	**201**	**598**	**148**	**197**	**210**	**971**	**182**	**202**
1, detached	104	217	45	170	81	120	79	431	93	102
1, attached	14	53	5	26	6	5	8	20	4	5
2	51	70	12	36	25	30	44	286	33	42
3 or 4	29	88	16	62	6	14	18	109	25	20
5 to 9	18	133	28	97	11	7	17	33	7	8
10 to 19	18	83	30	68	1	8	9	31	7	14
20 to 49	7	76	32	80	1	1	1	22	4	5
50 or more	3	33	30	47	–	–	–	3	–	–
Mobile home or trailer	3	12	3	5	14	10	30	27	4	5
Other	2	4	–	7	3	2	4	9	5	1
ROOMS										
Owner-occupied housing units	**79**	**206**	**46**	**169**	**85**	**103**	**86**	**448**	**89**	**100**
1 room	1	1	–	–	–	–	–	1	–	1
2 rooms	1	2	–	2	–	2	1	10	–	1
3 rooms	4	10	3	6	3	3	5	20	6	3
4 rooms	8	12	5	17	10	11	11	54	3	18
5 rooms	24	55	11	42	20	25	25	128	33	34
6 rooms	16	48	9	32	26	23	22	100	22	20
7 rooms	16	36	6	23	12	27	10	74	16	13
8 rooms	8	24	2	19	8	8	6	36	4	5
9 or more rooms	1	18	10	28	6	4	6	25	5	5
Median	5.6	6.0	5.9	6.0	5.9	6.0	5.5	5.6	5.6	5.3
Renter-occupied housing units	**170**	**563**	**155**	**429**	**63**	**94**	**124**	**523**	**93**	**102**
1 room	4	39	32	55	1	4	4	25	5	2
2 rooms	15	72	26	85	5	8	10	36	5	15
3 rooms	25	122	30	95	5	14	21	86	9	21
4 rooms	52	160	41	105	22	20	37	142	34	23
5 rooms	42	104	17	59	18	27	21	153	25	28
6 rooms	24	43	1	14	6	10	18	56	7	9
7 rooms	6	17	3	9	4	8	9	12	4	3
8 rooms	1	3	1	3	1	2	3	10	2	–
9 or more rooms	1	3	4	4	1	1	1	3	2	1
Median	4.3	3.8	3.1	3.3	4.4	4.5	4.2	4.3	4.3	4.1
PERSONS IN UNIT										
Owner-occupied housing units	**79**	**206**	**46**	**169**	**85**	**103**	**86**	**448**	**89**	**100**
1 person	11	22	5	23	7	8	3	42	6	15
2 persons	11	44	16	51	17	28	16	73	14	20
3 persons	17	42	10	26	13	25	16	80	16	23
4 persons	21	45	8	47	25	19	18	107	30	20
5 persons	11	31	5	13	17	9	20	66	12	12
6 persons	6	9	1	6	3	6	7	38	6	9
7 or more persons	2	13	1	3	3	8	6	42	5	1
Median	3.52	3.38	2.70	2.90	3.72	3.12	3.94	3.77	3.78	3.15
Renter-occupied housing units	**170**	**563**	**155**	**429**	**63**	**94**	**124**	**523**	**93**	**102**
1 person	26	145	58	135	7	22	14	73	13	15
2 persons	45	143	47	133	12	18	25	99	13	20
3 persons	33	96	27	69	12	12	22	81	26	21
4 persons	25	74	11	49	14	20	42	108	17	17
5 persons	28	54	9	25	11	12	9	76	9	14
6 persons	9	30	1	10	6	5	7	38	10	9
7 or more persons	4	21	2	8	1	5	5	48	5	6
Median	2.92	2.45	1.91	2.10	3.54	3.08	3.52	3.58	3.29	3.26
PERSONS PER ROOM										
Owner-occupied housing units	**79**	**206**	**46**	**169**	**85**	**103**	**86**	**448**	**89**	**100**
0.50 or less	31	108	29	108	39	55	28	167	28	48
0.51 to 0.75	23	40	9	33	17	25	19	118	26	25
0.76 to 1.00	22	40	4	19	24	16	29	105	29	19
1.01 to 1.50	1	12	3	5	5	3	4	39	6	7
1.51 or more	2	6	1	4	–	4	6	19	–	1
Mean	.61	.57	.47	.47	.59	.58	.69	.67	.64	.59
Renter-occupied housing units	**170**	**563**	**155**	**429**	**63**	**94**	**124**	**523**	**93**	**102**
0.50 or less	59	205	56	165	19	32	34	135	22	27
0.51 to 0.75	40	116	31	73	14	16	35	105	25	23
0.76 to 1.00	49	139	50	119	24	35	31	135	29	26
1.01 to 1.50	16	53	10	42	1	9	13	93	11	15
1.51 or more	6	50	8	30	5	2	11	55	6	11
Mean	.74	.76	.69	.73	.78	.72	.77	.87	.80	.87

TIPSII [UPF] GH155 CENSUS90 72583600 06/22/92 5:25 PM MACHINE: C DATA:CENSUS90*H1TIPSDA55. 06/19/92 14:06:28 TAPE: NONE FRAME: 235
TSF:CENSUS90*92. 06/19/92 14:08:03 UTF:CENSUS90*93. 06/19/92 14:08:03 META:CENSUS90*H1TABLES55. 06/19/92 14:27:03

Table 56. **Occupancy, Structural, and Utilization Characteristics of Housing Units With a Householder of Hispanic Origin by Type: 1990**—Con.

[Householders of Hispanic origin may be of any race. Threshold is 400 persons. For definitions of terms and meanings of symbols, see text]

County	Manitowoc County	Milwaukee County				Outagamie County	Portage County
	Mexican	Mexican	Puerto Rican	Cuban	Other Hispanic	Mexican	Mexican
Occupied housing units	**108**	**6 225**	**4 119**	**225**	**1 423**	**159**	**105**
POPULATION							
Persons in occupied housing units	371	22 145	14 172	549	4 140	543	356
Per occupied housing unit	3.44	3.56	3.44	2.44	2.91	3.42	3.39
Owner-occupied housing units	151	9 186	3 840	201	1 794	221	180
Per owner-occupied housing unit	3.68	3.89	3.69	2.75	3.36	3.75	3.67
Renter-occupied housing units	220	12 959	10 332	348	2 346	322	176
Per renter-occupied housing unit	3.28	3.35	3.36	2.29	2.64	3.22	3.14
TENURE							
Owner-occupied housing units	41	2 359	1 040	73	534	59	49
Percent of occupied housing units	38.0	37.9	25.2	32.4	37.5	37.1	46.7
Renter-occupied housing units	67	3 866	3 079	152	889	100	56
UNITS IN STRUCTURE							
Occupied housing units	**108**	**6 225**	**4 119**	**225**	**1 423**	**159**	**105**
1, detached	44	2 222	1 194	70	472	72	37
1, attached	2	349	257	14	93	8	3
2	27	1 805	1 254	33	303	35	11
3 or 4	14	649	499	28	118	4	6
5 to 9	3	330	259	23	95	13	4
10 to 19	7	284	198	20	66	7	7
20 to 49	–	290	271	20	154	5	1
50 or more	–	122	104	13	95	2	–
Mobile home or trailer	11	19	6	1	–	11	35
Other	–	155	77	3	27	2	1
ROOMS							
Owner-occupied housing units	**41**	**2 359**	**1 040**	**73**	**534**	**59**	**49**
1 room	–	8	2	–	1	–	–
2 rooms	–	37	21	1	8	1	4
3 rooms	2	92	44	–	24	–	5
4 rooms	5	212	69	4	54	8	8
5 rooms	12	614	276	15	124	14	15
6 rooms	10	634	278	19	123	13	3
7 rooms	4	376	181	19	85	11	5
8 rooms	5	182	89	9	53	7	6
9 or more rooms	3	204	80	6	62	5	3
Median	5.6	5.8	5.9	6.4	6.0	6.0	5.0
Renter-occupied housing units	**67**	**3 866**	**3 079**	**152**	**889**	**100**	**56**
1 room	1	198	195	17	74	2	–
2 rooms	–	334	286	27	114	7	7
3 rooms	10	618	519	34	164	18	4
4 rooms	23	956	669	30	200	31	21
5 rooms	21	998	810	27	195	23	18
6 rooms	9	512	414	13	94	6	2
7 rooms	2	170	130	2	26	9	2
8 rooms	1	58	42	2	11	3	2
9 or more rooms	–	22	14	–	11	1	–
Median	4.5	4.3	4.3	3.4	4.0	4.2	4.3
PERSONS IN UNIT							
Owner-occupied housing units	**41**	**2 359**	**1 040**	**73**	**534**	**59**	**49**
1 person	2	214	83	12	65	7	7
2 persons	11	443	212	24	132	9	7
3 persons	7	421	182	17	102	10	9
4 persons	6	498	255	13	116	17	10
5 persons	10	352	174	5	69	7	10
6 persons	4	202	80	1	26	4	2
7 or more persons	1	229	54	1	24	5	4
Median	3.58	3.70	3.67	2.53	3.19	3.71	3.65
Renter-occupied housing units	**67**	**3 866**	**3 079**	**152**	**889**	**100**	**56**
1 person	16	773	541	58	293	17	8
2 persons	13	789	560	42	203	27	17
3 persons	8	706	644	26	149	17	13
4 persons	11	617	549	12	120	16	4
5 persons	10	439	423	7	72	13	8
6 persons	5	253	222	5	28	7	3
7 or more persons	4	289	140	2	24	3	3
Median	3.06	3.03	3.18	1.93	2.25	2.85	2.73
PERSONS PER ROOM							
Owner-occupied housing units	**41**	**2 359**	**1 040**	**73**	**534**	**59**	**49**
0.50 or less	18	1 003	436	52	298	26	19
0.51 to 0.75	14	548	280	16	126	10	8
0.76 to 1.00	4	521	237	3	70	18	13
1.01 to 1.50	4	173	59	2	29	3	7
1.51 or more	1	114	28	–	11	2	2
Mean	.62	.65	.61	.43	.54	.61	.69
Renter-occupied housing units	**67**	**3 866**	**3 079**	**152**	**889**	**100**	**56**
0.50 or less	27	1 324	869	66	412	41	21
0.51 to 0.75	10	771	646	37	152	21	13
0.76 to 1.00	19	1 022	965	36	204	21	15
1.01 to 1.50	6	391	341	3	56	8	5
1.51 or more	5	358	258	10	65	9	2
Mean	.72	.79	.80	.65	.67	.73	.73

TIPSII [UPF] GH155 CENSUS90 72583600 06/22/92 5:25 PM MACHINE: C DATA:CENSUS90*H1TIPSDA55. 06/19/92 14:06:28 TAPE: NONE FRAME: 236
TSF:CENSUS90*92. 06/19/92 14:08:03 UTF:CENSUS90*93. 06/19/92 14:08:03 META:CENSUS90*H1TABLES55. 06/19/92 14:27:03

Table 56. **Occupancy, Structural, and Utilization Characteristics of Housing Units With a Householder of Hispanic Origin by Type: 1990**—Con.

[Householders of Hispanic origin may be of any race. Threshold is 400 persons. For definitions of terms and meanings of symbols, see text]

County	Racine County			Rock County	Sheboygan County	Walworth County
	Mexican	Puerto Rican	Other Hispanic	Mexican	Mexican	Mexican
Occupied housing units	**1 915**	**177**	**227**	**311**	**321**	**406**
POPULATION						
Persons in occupied housing units	6 984	621	748	1 069	1 176	1 560
Per occupied housing unit	3.65	3.51	3.30	3.44	3.66	3.84
Owner-occupied housing units	3 576	231	391	521	399	695
Per owner-occupied housing unit	3.93	3.61	3.40	3.62	3.73	4.21
Renter-occupied housing units	3 408	390	357	548	777	865
Per renter-occupied housing unit	3.39	3.45	3.19	3.28	3.63	3.59
TENURE						
Owner-occupied housing units	911	64	115	144	107	165
Percent of occupied housing units	47.6	36.2	50.7	46.3	33.3	40.6
Renter-occupied housing units	1 004	113	112	167	214	241
UNITS IN STRUCTURE						
Occupied housing units	**1 915**	**177**	**227**	**311**	**321**	**406**
1, detached	972	72	126	174	112	205
1, attached	63	6	5	11	16	3
2	479	35	42	45	140	76
3 or 4	153	13	17	28	24	38
5 to 9	90	12	15	11	8	36
10 to 19	58	22	9	11	4	19
20 to 49	63	10	6	5	3	8
50 or more	8	1	3	1	4	4
Mobile home or trailer	4	–	–	20	5	9
Other	25	6	4	5	5	8
ROOMS						
Owner-occupied housing units	**911**	**64**	**115**	**144**	**107**	**165**
1 room	1	–	–	–	–	–
2 rooms	15	1	1	2	1	3
3 rooms	32	4	4	5	3	11
4 rooms	81	3	15	22	10	13
5 rooms	259	19	27	41	22	41
6 rooms	240	20	24	37	20	40
7 rooms	148	4	20	19	29	27
8 rooms	77	8	12	10	11	20
9 or more rooms	58	5	12	8	11	10
Median	5.8	5.8	5.9	5.6	6.4	5.9
Renter-occupied housing units	**1 004**	**113**	**112**	**167**	**214**	**241**
1 room	25	8	3	7	–	9
2 rooms	65	14	7	13	9	23
3 rooms	142	20	16	29	25	53
4 rooms	256	16	25	44	53	68
5 rooms	274	35	41	41	65	45
6 rooms	154	15	11	19	37	25
7 rooms	53	1	5	8	15	8
8 rooms	21	1	2	4	4	5
9 or more rooms	14	3	2	2	6	5
Median	4.6	4.4	4.6	4.3	4.8	4.0
PERSONS IN UNIT						
Owner-occupied housing units	**911**	**64**	**115**	**144**	**107**	**165**
1 person	64	4	14	13	11	8
2 persons	168	18	33	32	21	27
3 persons	157	14	14	21	19	33
4 persons	208	8	19	34	21	30
5 persons	145	11	21	30	20	29
6 persons	95	5	10	8	7	16
7 or more persons	74	4	4	6	8	22
Median	3.82	3.21	3.25	3.68	3.62	3.98
Renter-occupied housing units	**1 004**	**113**	**112**	**167**	**214**	**241**
1 person	176	19	26	28	29	45
2 persons	177	19	17	32	41	45
3 persons	196	16	20	37	43	40
4 persons	207	33	24	29	38	48
5 persons	122	12	15	28	34	26
6 persons	70	8	6	9	11	13
7 or more persons	56	6	4	4	18	24
Median	3.26	3.58	3.15	3.14	3.36	3.26
PERSONS PER ROOM						
Owner-occupied housing units	**911**	**64**	**115**	**144**	**107**	**165**
0.50 or less	346	28	58	58	52	60
0.51 to 0.75	225	17	31	34	23	35
0.76 to 1.00	239	14	16	36	25	40
1.01 to 1.50	69	3	9	14	4	18
1.51 or more	32	2	1	2	3	12
Mean	.66	.60	.55	.63	.59	.71
Renter-occupied housing units	**1 004**	**113**	**112**	**167**	**214**	**241**
0.50 or less	343	26	39	52	75	78
0.51 to 0.75	222	18	23	36	53	45
0.76 to 1.00	270	38	33	54	54	49
1.01 to 1.50	102	13	12	14	17	34
1.51 or more	67	18	5	11	15	35
Mean	.74	.83	.70	.76	.74	.86

TIPSII [UPF] GH155 CENSUS90 72583600 06/22/92 5:25 PM MACHINE: C DATA:CENSUS90*H1TIPSDA55. 06/19/92 14:06:28 TAPE: NONE FRAME: 237
TSF:CENSUS90*92. 06/19/92 14:08:03 UTF:CENSUS90*93. 06/19/92 14:08:03 META:CENSUS90*H1TABLES55. 06/19/92 14:27:03

Table 56. **Occupancy, Structural, and Utilization Characteristics of Housing Units With a Householder of Hispanic Origin by Type: 1990**—Con.

[Householders of Hispanic origin may be of any race. Threshold is 400 persons. For definitions of terms and meanings of symbols, see text]

County	Washington County	Waukesha County			Winnebago County
	Mexican	Mexican	Puerto Rican	Other Hispanic	Mexican
Occupied housing units	**112**	**964**	**230**	**220**	**177**
POPULATION					
Persons in occupied housing units	404	3 236	733	712	599
Per occupied housing unit	3.61	3.36	3.19	3.24	3.38
Owner-occupied housing units	216	1 807	355	442	295
Per owner-occupied housing unit	3.86	3.67	3.55	3.51	3.83
Renter-occupied housing units	188	1 429	378	270	304
Per renter-occupied housing unit	3.36	3.03	2.91	2.87	3.04
TENURE					
Owner-occupied housing units	56	493	100	126	77
Percent of occupied housing units	50.0	51.1	43.5	57.3	43.5
Renter-occupied housing units	56	471	130	94	100
UNITS IN STRUCTURE					
Occupied housing units	**112**	**964**	**230**	**220**	**177**
1, detached	51	521	109	117	88
1, attached	9	38	12	18	5
2	12	131	20	15	33
3 or 4	12	100	25	19	14
5 to 9	11	46	19	7	12
10 to 19	7	51	21	21	11
20 to 49	2	45	18	14	4
50 or more	–	13	2	2	1
Mobile home or trailer	3	–	–	–	6
Other	5	19	4	7	3
ROOMS					
Owner-occupied housing units	**56**	**493**	**100**	**126**	**77**
1 room	–	–	–	–	–
2 rooms	–	2	1	1	–
3 rooms	–	11	7	6	2
4 rooms	6	35	11	6	3
5 rooms	12	94	15	24	22
6 rooms	14	158	29	30	18
7 rooms	11	99	18	31	15
8 rooms	9	60	12	10	12
9 or more rooms	4	34	7	18	5
Median	6.2	6.2	6.1	6.4	6.1
Renter-occupied housing units	**56**	**471**	**130**	**94**	**100**
1 room	1	13	6	8	3
2 rooms	5	38	17	5	7
3 rooms	4	98	25	26	19
4 rooms	12	150	35	26	31
5 rooms	23	101	35	20	21
6 rooms	10	44	7	4	11
7 rooms	1	19	3	4	4
8 rooms	–	5	2	1	4
9 or more rooms	–	3	–	–	–
Median	4.8	4.1	4.0	3.8	4.2
PERSONS IN UNIT					
Owner-occupied housing units	**56**	**493**	**100**	**126**	**77**
1 person	3	31	7	10	3
2 persons	9	105	18	29	15
3 persons	11	106	23	25	18
4 persons	15	115	27	32	25
5 persons	10	75	16	18	3
6 persons	5	32	8	8	6
7 or more persons	3	29	1	4	7
Median	3.83	3.54	3.57	3.46	3.60
Renter-occupied housing units	**56**	**471**	**130**	**94**	**100**
1 person	7	97	28	29	12
2 persons	13	116	25	20	29
3 persons	9	97	34	16	28
4 persons	17	70	24	12	17
5 persons	3	48	14	9	10
6 persons	5	23	3	4	–
7 or more persons	2	20	2	4	4
Median	3.39	2.73	2.85	2.40	2.82
PERSONS PER ROOM					
Owner-occupied housing units	**56**	**493**	**100**	**126**	**77**
0.50 or less	25	240	48	70	32
0.51 to 0.75	15	132	33	28	25
0.76 to 1.00	12	84	11	21	13
1.01 to 1.50	4	28	6	4	5
1.51 or more	–	9	2	3	2
Mean	.61	.58	.58	.54	.61
Renter-occupied housing units	**56**	**471**	**130**	**94**	**100**
0.50 or less	19	185	43	36	34
0.51 to 0.75	11	107	31	20	31
0.76 to 1.00	19	98	35	22	27
1.01 to 1.50	5	47	12	10	4
1.51 or more	2	34	9	6	4
Mean	.74	.73	.74	.75	.71

TIPSII [UPF] GH155 CENSUS90 72583600 06/22/92 5:25 PM MACHINE: C DATA:CENSUS90*H1TIPSDA55. 06/19/92 14:06:28 TAPE: NONE FRAME: 238
TSF:CENSUS90*92. 06/19/92 14:08:03 UTF:CENSUS90*93. 06/19/92 14:08:03 META:CENSUS90*H1TABLES55. 06/19/92 14:27:03

Table 57. **Age of Householder and Financial Characteristics of Housing Units With a Householder of Hispanic Origin by Type: 1990**

[Householders of Hispanic origin may be of any race. Threshold is 400 persons. For definitions of terms and meanings of symbols, see text]

County	Brown County	Dane County			Dodge County	Fond du Lac County	Jefferson County	Kenosha County		
	Mexican	Mexican	Puerto Rican	Other Hispanic	Mexican	Mexican	Mexican	Mexican	Puerto Rican	Other Hispanic
Occupied housing units	**249**	**769**	**201**	**598**	**148**	**197**	**210**	**971**	**182**	**202**
AGE OF HOUSEHOLDER										
Owner-occupied housing units	**79**	**206**	**46**	**169**	**85**	**103**	**86**	**448**	**89**	**100**
Under 25 years	1	3	1	2	1	3	6	18	2	3
25 to 34 years	25	42	9	32	18	17	16	98	30	20
35 to 44 years	23	78	14	52	26	24	35	145	27	28
45 to 54 years	9	49	14	49	14	24	18	67	11	22
55 to 64 years	7	16	1	24	13	24	5	73	13	16
65 to 74 years	6	12	5	5	8	8	3	37	5	8
75 years and over	8	6	2	5	5	3	3	10	1	3
Renter-occupied housing units	**170**	**563**	**155**	**429**	**63**	**94**	**124**	**523**	**93**	**102**
Under 25 years	45	122	53	89	11	12	23	101	22	21
25 to 34 years	65	241	70	183	23	37	46	200	39	35
35 to 44 years	44	123	20	75	21	19	26	124	13	22
45 to 54 years	6	46	7	40	3	11	20	42	9	16
55 to 64 years	6	17	2	19	3	9	5	27	4	4
65 to 74 years	–	6	2	11	–	4	3	20	6	3
75 years and over	4	8	1	12	2	2	1	9	–	1
HOUSEHOLDER 65 YEARS AND OVER										
Occupied housing units	**18**	**32**	**10**	**33**	**15**	**17**	**10**	**76**	**12**	**15**
1-person households	6	18	3	16	6	2	3	29	4	4
Mean number of persons per room	.43	.36	.36	.40	.43	.50	.52	.45	.61	.52
Units in structure:										
1, detached or attached	15	14	4	10	10	13	4	42	7	10
2 or more	3	17	3	22	4	4	3	29	5	5
Mobile home, trailer, or other	–	1	3	1	1	–	3	5	–	–
Specified owner	11	12	4	7	8	9	2	33	5	10
Mean value (dollars)	38 000	56 400	138 100	112 500	41 300	36 000	42 500	51 000	40 500	61 300
Specified renter	4	14	3	23	2	6	4	29	6	4
Mean contract rent (dollars)	250	301	325	317	113	242	203	269	367	304
VALUE										
Specified owner-occupied housing units	**67**	**176**	**36**	**145**	**64**	**89**	**52**	**325**	**68**	**82**
Less than $20,000	2	2	–	–	–	7	–	4	–	–
$20,000 to $29,999	3	1	–	–	9	3	3	26	2	3
$30,000 to $39,999	18	5	–	2	8	23	5	51	9	11
$40,000 to $49,999	17	15	5	8	13	21	9	84	16	15
$50,000 to $59,999	9	28	4	20	15	8	15	55	13	15
$60,000 to $69,999	8	44	9	24	6	10	11	37	14	13
$70,000 to $79,999	5	30	8	29	5	11	4	23	4	4
$80,000 to $89,999	1	20	2	8	5	2	2	19	1	3
$90,000 to $99,999	2	11	–	10	–	1	1	7	4	7
$100,000 to $124,999	2	7	2	16	3	1	1	7	2	4
$125,000 to $149,999	–	5	2	14	–	–	–	6	1	4
$150,000 to $174,999	–	3	1	4	–	–	1	4	2	1
$175,000 to $199,999	–	1	–	3	–	1	–	–	–	2
$200,000 to $249,999	–	2	1	1	–	1	–	–	–	–
$250,000 to $299,999	–	1	2	3	–	–	–	1	–	–
$300,000 to $399,999	–	1	–	3	–	–	–	1	–	–
$400,000 to $499,999	–	–	–	–	–	–	–	–	–	–
$500,000 or more	–	–	–	–	–	–	–	–	–	–
Median (dollars)	46 400	68 300	70 000	75 200	51 000	44 400	56 300	49 700	55 000	58 500
Mean (dollars)	50 700	76 900	90 100	96 100	53 600	51 800	58 500	57 300	60 900	68 100
Owner-occupied mobile homes or trailers	**3**	**7**	**3**	**4**	**10**	**7**	**25**	**26**	**3**	**4**
Median (dollars)	22 500	14 200	10 000–	15 000	10 000	11 300	11 400	10 000–	10 000–	10 000–
Mean (dollars)	39 200	16 300	10 200	15 000	15 300	12 400	14 300	14 600	10 200	13 600
CONTRACT RENT										
Specified renter-occupied housing units	**170**	**557**	**155**	**426**	**59**	**92**	**119**	**516**	**92**	**99**
Less than $100	10	17	7	11	–	5	17	11	3	1
$100 to $149	3	20	3	15	6	10	8	14	3	3
$150 to $199	8	17	3	19	5	6	10	29	–	7
$200 to $249	23	22	3	34	14	13	10	61	9	9
$250 to $299	37	43	23	48	15	20	23	114	9	21
$300 to $349	36	49	15	34	8	16	16	105	21	21
$350 to $399	29	91	21	52	3	8	18	74	25	10
$400 to $449	11	96	25	54	5	7	5	54	12	12
$450 to $499	7	75	20	66	1	3	2	24	5	6
$500 to $549	3	49	15	34	1	1	1	13	3	1
$550 to $599	1	23	12	15	–	–	–	4	1	–
$600 to $649	–	15	2	12	–	–	–	2	–	1
$650 to $699	–	10	1	10	–	1	–	1	1	–
$700 to $749	–	4	1	6	–	–	–	1	–	–
$750 to $999	–	9	1	9	–	1	–	–	–	1
$1,000 or more	–	2	3	3	–	–	–	–	–	2
No cash rent	2	15	–	4	1	1	9	9	–	4
Median (dollars)	305	406	405	398	267	279	268	310	352	312
Mean (dollars)	299	402	406	399	270	279	252	315	339	342
MEALS INCLUDED IN RENT										
Specified renter-occupied housing units	**170**	**557**	**155**	**426**	**59**	**92**	**119**	**516**	**92**	**99**
With meals included in rent	2	3	1	1	–	1	–	4	3	3
No meals included in rent	166	539	154	421	58	90	110	503	89	92
No cash rent	2	15	–	4	1	1	9	9	–	4

TIPSII [UPF] GH155 CENSUS90 72583600 06/22/92 5:25 PM MACHINE: C DATA:CENSUS90*H1TIPSDA55. 06/19/92 14:06:28 TAPE: NONE FRAME: 239
TSF:CENSUS90*92. 06/19/92 14:08:03 UTF:CENSUS90*93. 06/19/92 14:08:03 META:CENSUS90*H1TABLES55. 06/19/92 14:27:03

Table 57. **Age of Householder and Financial Characteristics of Housing Units With a Householder of Hispanic Origin by Type: 1990**—Con.

[Householders of Hispanic origin may be of any race. Threshold is 400 persons. For definitions of terms and meanings of symbols, see text]

County	Manitowoc County	Milwaukee County				Outagamie County	Portage County
	Mexican	Mexican	Puerto Rican	Cuban	Other Hispanic	Mexican	Mexican
Occupied housing units	**108**	**6 225**	**4 119**	**225**	**1 423**	**159**	**105**
AGE OF HOUSEHOLDER							
Owner-occupied housing units	**41**	**2 359**	**1 040**	**73**	**534**	**59**	**49**
Under 25 years	–	44	20	2	9	1	2
25 to 34 years	7	593	226	10	103	13	11
35 to 44 years	15	665	324	21	138	23	19
45 to 54 years	6	399	217	10	117	10	11
55 to 64 years	6	379	146	8	75	7	1
65 to 74 years	4	196	72	18	51	2	4
75 years and over	3	83	35	4	41	3	1
Renter-occupied housing units	**67**	**3 866**	**3 079**	**152**	**889**	**100**	**56**
Under 25 years	13	608	582	12	132	21	13
25 to 34 years	29	1 529	1 204	52	345	38	20
35 to 44 years	15	879	649	35	190	21	9
45 to 54 years	5	349	296	13	91	7	1
55 to 64 years	3	276	189	17	50	7	6
65 to 74 years	2	142	109	16	40	5	4
75 years and over	–	83	50	7	41	1	3
HOUSEHOLDER 65 YEARS AND OVER							
Occupied housing units	**9**	**504**	**266**	**45**	**173**	**11**	**12**
1-person households	3	199	115	13	93	6	4
Mean number of persons per room	.31	.45	.46	.42	.40	.36	.71
Units in structure:							
1, detached or attached	5	225	103	19	77	7	5
2 or more	2	254	157	26	89	4	4
Mobile home, trailer, or other	2	25	6	–	7	–	3
Specified owner	4	178	73	14	63	5	3
Mean value (dollars)	32 500	45 900	46 700	88 900	66 200	66 500	47 500
Specified renter	2	223	159	22	80	4	7
Mean contract rent (dollars)	225	272	250	313	293	250	271
VALUE							
Specified owner-occupied housing units	**30**	**1 663**	**728**	**58**	**381**	**39**	**24**
Less than $20,000	–	79	34	–	12	3	–
$20,000 to $29,999	4	212	105	2	26	2	1
$30,000 to $39,999	13	326	179	6	40	5	4
$40,000 to $49,999	6	264	156	4	41	7	6
$50,000 to $59,999	4	253	79	9	58	6	4
$60,000 to $69,999	1	198	71	4	50	5	3
$70,000 to $79,999	–	127	37	7	35	2	5
$80,000 to $89,999	2	72	20	4	36	3	–
$90,000 to $99,999	–	52	11	5	18	4	–
$100,000 to $124,999	–	57	20	9	25	–	–
$125,000 to $149,999	–	15	5	1	9	1	–
$150,000 to $174,999	–	4	3	3	12	–	1
$175,000 to $199,999	–	2	2	–	8	1	–
$200,000 to $249,999	–	1	3	1	5	–	–
$250,000 to $299,999	–	–	2	1	3	–	–
$300,000 to $399,999	–	1	–	–	2	–	–
$400,000 to $499,999	–	–	1	1	–	–	–
$500,000 or more	–	–	–	1	1	–	–
Median (dollars)	38 000	47 800	42 800	76 300	62 500	52 500	51 700
Mean (dollars)	41 700	52 300	49 900	98 700	75 100	59 900	57 700
Owner-occupied mobile homes or trailers	**7**	**13**	**3**	**1**	**–**	**9**	**20**
Median (dollars)	17 500	13 800	42 500	17 500	–	13 800	10 000–
Mean (dollars)	18 600	18 500	55 800	17 500	–	19 100	11 400
CONTRACT RENT							
Specified renter-occupied housing units	**67**	**3 821**	**3 038**	**150**	**882**	**95**	**54**
Less than $100	8	56	64	3	16	–	2
$100 to $149	4	124	151	6	34	1	6
$150 to $199	18	261	181	14	33	8	11
$200 to $249	16	453	374	17	87	12	8
$250 to $299	15	810	742	32	135	17	8
$300 to $349	2	761	618	18	152	18	5
$350 to $399	2	542	439	20	118	12	6
$400 to $449	1	317	202	11	91	9	1
$450 to $499	–	206	126	8	75	4	1
$500 to $549	1	110	59	6	55	4	–
$550 to $599	–	69	26	5	30	1	–
$600 to $649	–	23	14	4	13	2	1
$650 to $699	–	24	9	4	9	1	–
$700 to $749	–	9	5	–	3	1	–
$750 to $999	–	13	3	–	17	1	–
$1,000 or more	–	2	2	1	1	–	–
No cash rent	–	41	23	1	13	4	5
Median (dollars)	209	311	300	310	341	323	229
Mean (dollars)	211	322	306	338	361	342	247
MEALS INCLUDED IN RENT							
Specified renter-occupied housing units	**67**	**3 821**	**3 038**	**150**	**882**	**95**	**54**
With meals included in rent	–	14	16	2	7	–	–
No meals included in rent	67	3 766	2 999	147	862	91	49
No cash rent	–	41	23	1	13	4	5

TIPSII [UPF] GH155 CENSUS90 72583600 06/22/92 5:25 PM MACHINE: C DATA:CENSUS90*H1TIPSDA55. 06/19/92 14:06:28 TAPE: NONE FRAME: 240
TSF:CENSUS90*92. 06/19/92 14:08:03 UTF:CENSUS90*93. 06/19/92 14:08:03 META:CENSUS90*H1TABLES55. 06/19/92 14:27:03

Table 57. **Age of Householder and Financial Characteristics of Housing Units With a Householder of Hispanic Origin by Type: 1990**—Con.

[Householders of Hispanic origin may be of any race. Threshold is 400 persons. For definitions of terms and meanings of symbols, see text]

County	Racine County			Rock County	Sheboygan County	Walworth County
	Mexican	Puerto Rican	Other Hispanic	Mexican	Mexican	Mexican
Occupied housing units	**1 915**	**177**	**227**	**311**	**321**	**406**
AGE OF HOUSEHOLDER						
Owner-occupied housing units	**911**	**64**	**115**	**144**	**107**	**165**
Under 25 years	12	2	2	3	–	3
25 to 34 years	171	17	17	31	17	41
35 to 44 years	265	23	31	62	38	51
45 to 54 years	184	8	25	24	20	26
55 to 64 years	172	7	19	16	22	28
65 to 74 years	81	4	13	4	6	12
75 years and over	26	3	8	4	4	4
Renter-occupied housing units	**1 004**	**113**	**112**	**167**	**214**	**241**
Under 25 years	152	29	20	36	42	36
25 to 34 years	429	39	47	58	74	98
35 to 44 years	226	21	22	39	59	49
45 to 54 years	87	17	8	18	20	23
55 to 64 years	66	3	4	8	7	16
65 to 74 years	26	3	5	3	7	11
75 years and over	18	1	6	5	5	8
HOUSEHOLDER 65 YEARS AND OVER						
Occupied housing units	**151**	**11**	**32**	**16**	**22**	**35**
1-person households	44	2	13	7	8	17
Mean number of persons per room	.50	.49	.39	.42	.37	.40
Units in structure:						
1, detached or attached	96	8	19	13	10	18
2 or more	53	3	13	3	12	16
Mobile home, trailer, or other	2	–	–	–	–	1
Specified owner	82	7	14	8	6	10
Mean value (dollars)	45 000	37 500	72 900	43 100	41 700	55 500
Specified renter	44	4	11	8	11	17
Mean contract rent (dollars)	244	269	237	353	215	216
VALUE						
Specified owner-occupied housing units	**759**	**54**	**92**	**112**	**77**	**134**
Less than $20,000	38	3	4	5	2	1
$20,000 to $29,999	87	8	4	25	9	5
$30,000 to $39,999	137	8	12	23	18	14
$40,000 to $49,999	178	12	18	27	15	26
$50,000 to $59,999	117	7	11	17	12	28
$60,000 to $69,999	93	5	10	7	9	31
$70,000 to $79,999	37	6	7	3	6	15
$80,000 to $89,999	22	–	3	2	4	2
$90,000 to $99,999	15	3	5	–	1	4
$100,000 to $124,999	25	–	6	2	–	4
$125,000 to $149,999	6	1	7	–	1	1
$150,000 to $174,999	1	–	1	–	–	1
$175,000 to $199,999	–	1	1	–	–	2
$200,000 to $249,999	–	–	2	1	–	–
$250,000 to $299,999	2	–	1	–	–	–
$300,000 to $399,999	–	–	–	–	–	–
$400,000 to $499,999	–	–	–	–	–	–
$500,000 or more	1	–	–	–	–	–
Median (dollars)	47 000	45 000	56 300	41 200	46 600	56 800
Mean (dollars)	51 600	52 500	72 400	44 500	49 900	60 900
Owner-occupied mobile homes or trailers	**3**	**–**	**–**	**15**	**4**	**7**
Median (dollars)	22 500	–	–	11 300	10 000	27 500
Mean (dollars)	25 800	–	–	12 800	12 000	27 000
CONTRACT RENT						
Specified renter-occupied housing units	**983**	**112**	**111**	**162**	**206**	**231**
Less than $100	24	9	1	2	6	2
$100 to $149	33	5	5	6	2	8
$150 to $199	62	8	10	11	13	9
$200 to $249	157	8	15	18	48	24
$250 to $299	234	34	23	43	68	40
$300 to $349	199	22	24	33	28	44
$350 to $399	134	18	16	28	19	45
$400 to $449	66	5	8	9	9	30
$450 to $499	36	1	2	7	4	17
$500 to $549	11	–	1	3	3	5
$550 to $599	1	–	2	–	1	2
$600 to $649	1	–	–	1	–	1
$650 to $699	–	1	1	–	–	1
$700 to $749	3	–	1	–	–	–
$750 to $999	1	–	–	1	–	–
$1,000 or more	–	–	–	–	–	–
No cash rent	21	1	2	–	5	3
Median (dollars)	293	289	301	301	273	330
Mean (dollars)	296	281	304	308	281	332
MEALS INCLUDED IN RENT						
Specified renter-occupied housing units	**983**	**112**	**111**	**162**	**206**	**231**
With meals included in rent	2	2	–	–	1	–
No meals included in rent	960	109	109	162	200	228
No cash rent	21	1	2	–	5	3

TIPSII [UPF] GH155 CENSUS90 72583600 06/22/92 5:25 PM MACHINE: C DATA:CENSUS90*H1TIPSDA55. 06/19/92 14:06:28 TAPE: NONE FRAME: 241
TSF:CENSUS90*92. 06/19/92 14:08:03 UTF:CENSUS90*93. 06/19/92 14:08:03 META:CENSUS90*H1TABLES55. 06/19/92 14:27:03

Table 57. **Age of Householder and Financial Characteristics of Housing Units With a Householder of Hispanic Origin by Type: 1990**—Con.

[Householders of Hispanic origin may be of any race. Threshold is 400 persons. For definitions of terms and meanings of symbols, see text]

County	Washington County	Waukesha County			Winnebago County
	Mexican	Mexican	Puerto Rican	Other Hispanic	Mexican
Occupied housing units	**112**	**964**	**230**	**220**	**177**
AGE OF HOUSEHOLDER					
Owner-occupied housing units	**56**	**493**	**100**	**126**	**77**
Under 25 years	–	6	1	–	1
25 to 34 years	17	86	30	21	21
35 to 44 years	14	160	34	41	27
45 to 54 years	18	100	17	32	12
55 to 64 years	4	84	11	17	8
65 to 74 years	3	43	6	8	8
75 years and over	–	14	1	7	–
Renter-occupied housing units	**56**	**471**	**130**	**94**	**100**
Under 25 years	6	69	21	9	22
25 to 34 years	23	182	50	37	48
35 to 44 years	13	112	33	26	17
45 to 54 years	3	43	14	6	10
55 to 64 years	7	27	5	5	1
65 to 74 years	3	25	6	3	2
75 years and over	1	13	1	8	–
HOUSEHOLDER 65 YEARS AND OVER					
Occupied housing units	**7**	**95**	**14**	**26**	**10**
1-person households	3	34	7	11	–
Mean number of persons per room	.34	.43	.59	.46	.43
Units in structure:					
1, detached or attached	2	62	7	14	7
2 or more	4	32	7	11	3
Mobile home, trailer, or other	1	1	–	1	–
Specified owner	2	52	6	12	7
Mean value (dollars)	80 000	66 800	54 200	86 300	54 300
Specified renter	4	38	7	11	2
Mean contract rent (dollars)	294	301	209	348	325
VALUE					
Specified owner-occupied housing units	**44**	**443**	**85**	**109**	**69**
Less than $20,000	–	1	–	–	1
$20,000 to $29,999	–	1	–	–	1
$30,000 to $39,999	–	14	2	–	12
$40,000 to $49,999	6	32	7	7	16
$50,000 to $59,999	2	62	9	5	13
$60,000 to $69,999	6	74	15	15	9
$70,000 to $79,999	12	70	13	10	6
$80,000 to $89,999	5	49	5	15	4
$90,000 to $99,999	6	54	8	12	4
$100,000 to $124,999	5	52	10	23	2
$125,000 to $149,999	1	20	5	8	1
$150,000 to $174,999	–	8	5	5	–
$175,000 to $199,999	–	1	3	2	–
$200,000 to $249,999	1	4	1	4	–
$250,000 to $299,999	–	–	1	–	–
$300,000 to $399,999	–	1	1	1	–
$400,000 to $499,999	–	–	–	1	–
$500,000 or more	–	–	–	1	–
Median (dollars)	74 400	74 900	77 500	92 100	53 800
Mean (dollars)	81 400	81 400	94 900	109 200	58 100
Owner-occupied mobile homes or trailers	**2**	**–**	**–**	**–**	**5**
Median (dollars)	27 500	–	–	–	10 000–
Mean (dollars)	27 500	–	–	–	17 400
CONTRACT RENT					
Specified renter-occupied housing units	**55**	**461**	**130**	**92**	**99**
Less than $100	–	18	6	2	3
$100 to $149	3	12	3	2	2
$150 to $199	–	15	6	3	7
$200 to $249	3	17	6	7	15
$250 to $299	13	34	6	5	19
$300 to $349	9	43	11	5	23
$350 to $399	5	78	16	10	17
$400 to $449	9	83	16	13	5
$450 to $499	6	49	23	19	2
$500 to $549	4	34	15	11	5
$550 to $599	1	31	13	7	–
$600 to $649	–	30	6	4	–
$650 to $699	1	6	1	1	–
$700 to $749	–	4	–	2	–
$750 to $999	–	4	–	–	–
$1,000 or more	–	–	–	–	–
No cash rent	1	3	2	1	1
Median (dollars)	325	407	436	446	305
Mean (dollars)	357	404	406	420	303
MEALS INCLUDED IN RENT					
Specified renter-occupied housing units	**55**	**461**	**130**	**92**	**99**
With meals included in rent	1	2	1	1	–
No meals included in rent	53	456	127	90	98
No cash rent	1	3	2	1	1

TIPSII [UPF] GH155 CENSUS90 72583600 06/22/92 5:25 PM MACHINE: C DATA:CENSUS90*H1TIPSDA55. 06/19/92 14:06:28 TAPE: NONE FRAME: 242
TSF:CENSUS90*92. 06/19/92 14:08:03 UTF:CENSUS90*93. 06/19/92 14:08:03 META:CENSUS90*H1TABLES55. 06/19/92 14:27:03

Table 58. Occupancy, Structural Characteristics, and Age of Householder: 1990

[For definitions of terms and meanings of symbols, see text]

Place and [In Selected States] County Subdivision [10,000 or More Persons]	Allouez village	Appleton city	Ashwaubenon village	Beaver Dam city	Beloit city	Brookfield city	Brown Deer village	Caledonia town, Racine County	Chippewa Falls city	Cudahy city
All housing units	**5 066**	**25 528**	**6 245**	**5 997**	**14 033**	**12 254**	**5 070**	**7 251**	**5 338**	**7 642**
POPULATION										
All persons	**14 431**	**65 695**	**16 376**	**14 196**	**35 573**	**35 184**	**12 236**	**20 999**	**12 727**	**18 659**
Persons in occupied housing units	13 394	63 850	15 982	13 932	34 331	34 869	11 958	20 664	11 920	18 615
Per occupied housing unit	2.69	2.57	2.63	2.42	2.58	2.92	2.47	2.93	2.34	2.50
Owner-occupied housing units	11 953	46 041	11 354	9 671	21 229	32 530	9 751	17 975	7 783	11 977
Per owner-occupied housing unit	2.79	2.80	3.06	2.66	2.65	2.98	2.75	3.07	2.60	2.73
Renter-occupied housing units	1 441	17 809	4 628	4 261	13 102	2 339	2 207	2 689	4 137	6 638
Per renter-occupied housing unit	2.06	2.13	1.96	2.02	2.47	2.32	1.71	2.23	1.97	2.17
TENURE BY RACE AND HISPANIC ORIGIN OF HOUSEHOLDER										
Occupied housing units	**4 976**	**24 818**	**6 080**	**5 751**	**13 307**	**11 939**	**4 838**	**7 058**	**5 102**	**7 440**
Owner-occupied housing units	4 277	16 451	3 714	3 639	8 008	10 929	3 545	5 851	2 999	4 384
Percent of occupied housing units	86.0	66.3	61.1	63.3	60.2	91.5	73.3	82.9	58.8	58.9
White	4 235	16 318	3 689	3 613	7 310	10 673	3 298	5 714	2 984	4 352
Black	8	15	1	2	583	32	195	65	1	3
American Indian, Eskimo, or Aleut	12	39	14	5	17	9	3	13	6	12
Asian or Pacific Islander	18	69	9	10	63	204	40	33	5	8
Other race	4	10	1	9	35	11	9	26	3	9
Hispanic origin (of any race)	13	36	5	20	63	58	26	84	4	53
White, not of Hispanic origin	4 227	16 291	3 685	3 602	7 286	10 625	3 282	5 657	2 982	4 308
Renter-occupied housing units	699	8 367	2 366	2 112	5 299	1 010	1 293	1 207	2 103	3 056
White	688	8 030	2 282	2 088	3 985	987	1 185	1 127	2 080	2 981
Black	3	24	19	1	1 207	8	90	47	6	25
American Indian, Eskimo, or Aleut	5	54	45	3	28	1	1	6	8	14
Asian or Pacific Islander	3	214	17	7	35	12	15	15	8	16
Other race	–	45	3	13	44	2	2	12	1	20
Hispanic origin (of any race)	4	97	11	20	89	6	6	30	9	69
White, not of Hispanic origin	685	7 986	2 275	2 081	3 948	983	1 181	1 108	2 073	2 933
VACANCY STATUS										
Vacant housing units	**90**	**710**	**165**	**246**	**726**	**315**	**232**	**193**	**236**	**202**
For sale only	21	226	10	32	138	121	12	55	38	22
For rent	26	211	111	144	301	20	189	59	83	77
Rented or sold, not occupied	15	91	21	26	67	79	10	41	29	22
For seasonal, recreational, or occasional use	17	35	7	12	28	34	11	7	26	3
For migrant workers	–	–	–	–	–	–	–	–	–	–
Other vacant	11	147	16	32	192	61	10	31	60	78
Boarded up	–	3	–	–	16	–	–	2	3	2
UNITS IN STRUCTURE										
All housing units	**5 066**	**25 528**	**6 245**	**5 997**	**14 033**	**12 254**	**5 070**	**7 251**	**5 338**	**7 642**
1, detached	4 314	16 896	3 673	3 900	9 817	10 937	3 181	5 989	3 017	3 854
1, attached	174	724	363	75	239	407	199	142	104	201
2	269	3 339	325	838	1 754	162	45	209	736	1 554
3 or 4	23	809	297	175	608	213	39	121	454	485
5 to 9	31	1 130	515	245	276	203	228	384	304	575
10 to 19	67	1 115	605	405	353	123	290	50	147	231
20 to 49	80	575	351	181	543	69	628	280	155	165
50 or more	72	613	76	111	203	86	390	–	264	288
Mobile home or trailer	2	105	–	2	145	3	–	5	100	102
Other	34	222	40	65	95	51	70	71	57	187
Owner-occupied housing units	**4 277**	**16 451**	**3 714**	**3 639**	**8 008**	**10 929**	**3 545**	**5 851**	**2 999**	**4 384**
1, detached	4 089	15 372	3 538	3 437	7 529	10 489	3 072	5 605	2 658	3 584
1, attached	77	212	74	29	59	254	140	98	47	53
2	67	621	61	146	210	41	15	77	147	533
3 or 4	6	29	17	9	27	53	6	7	29	42
5 or more	19	77	11	3	27	54	274	30	11	12
Mobile home or trailer	2	88	–	1	121	3	–	5	89	97
Other	17	52	13	14	35	35	38	29	18	63
Renter-occupied housing units	**699**	**8 367**	**2 366**	**2 112**	**5 299**	**1 010**	**1 293**	**1 207**	**2 103**	**3 056**
1, detached	170	1 239	111	395	1 939	226	85	287	285	217
1, attached	90	498	286	40	169	125	49	39	46	144
2	195	2 602	260	654	1 372	113	29	120	537	949
3 or 4	16	705	233	159	505	130	31	106	379	432
5 to 9	24	1 084	479	185	236	160	123	338	277	541
10 to 19	49	992	568	375	313	119	174	44	129	222
20 to 49	77	494	344	146	512	44	405	243	149	161
50 or more	63	583	58	111	190	79	370	–	258	276
Mobile home or trailer	–	12	–	1	10	–	–	–	9	4
Other	15	158	27	46	53	14	27	30	34	110
Occupied housing units	**4 976**	**24 818**	**6 080**	**5 751**	**13 307**	**11 939**	**4 838**	**7 058**	**5 102**	**7 440**
AGE OF HOUSEHOLDER										
Owner-occupied housing units	**4 277**	**16 451**	**3 714**	**3 639**	**8 008**	**10 929**	**3 545**	**5 851**	**2 999**	**4 384**
Under 25 years	20	167	23	43	147	20	28	37	31	29
25 to 34 years	634	3 343	688	562	1 268	1 122	521	867	475	562
35 to 44 years	1 074	4 140	1 112	812	1 719	2 682	770	1 694	629	809
45 to 54 years	869	2 728	940	530	1 295	2 473	768	1 424	405	841
55 to 64 years	733	2 290	580	536	1 366	2 412	772	987	523	865
65 to 74 years	562	2 083	272	627	1 276	1 609	478	588	514	806
75 years and over	385	1 700	99	529	937	611	208	254	422	472
Renter-occupied housing units	**699**	**8 367**	**2 366**	**2 112**	**5 299**	**1 010**	**1 293**	**1 207**	**2 103**	**3 056**
Under 25 years	58	1 266	470	256	749	32	96	138	321	346
25 to 34 years	233	3 114	935	640	1 714	248	409	445	658	1 052
35 to 44 years	148	1 508	451	318	979	222	252	221	303	596
45 to 54 years	69	707	190	180	466	114	126	126	153	300
55 to 64 years	60	486	100	157	386	113	118	99	135	237
65 to 74 years	54	519	80	250	448	125	138	96	195	280
75 years and over	77	767	140	311	557	156	154	82	338	245

TIPSII [UPF] GH155 CENSUS90 72583600 06/22/92 5:25 PM MACHINE: C DATA:CENSUS90*H1TIPSDA55. 06/19/92 14:06:28 TAPE: NONE FRAME: 243
TSF:CENSUS90*92. 06/19/92 14:08:03 UTF:CENSUS90*93. 06/19/92 14:08:03 META:CENSUS90*H1TABLES55. 06/19/92 14:27:03

Table 58. **Occupancy, Structural Characteristics, and Age of Householder: 1990**—Con.

[For definitions of terms and meanings of symbols, see text]

Place and [In Selected States] County Subdivision [10,000 or More Persons]	De Pere city	Eau Claire city	Fitchburg city	Fond du Lac city	Fort Atkinson city	Franklin city	Germantown village	Glendale city	Grand Chute town	Green Bay city
All housing units	**5 938**	**21 880**	**6 685**	**15 176**	**4 074**	**7 753**	**5 100**	**5 784**	**5 619**	**39 726**
POPULATION										
All persons	**16 569**	**56 856**	**15 648**	**37 757**	**10 227**	**21 855**	**13 658**	**14 088**	**14 490**	**96 466**
Persons in occupied housing units	15 313	52 600	15 092	36 427	10 119	20 680	13 658	13 139	14 176	94 058
Per occupied housing unit	2.65	2.49	2.36	2.49	2.54	2.78	2.77	2.38	2.59	2.45
Owner-occupied housing units	11 385	31 979	7 413	24 988	7 359	16 839	10 921	10 576	10 180	58 656
Per owner-occupied housing unit	2.92	2.63	2.97	2.73	2.76	2.97	2.94	2.57	2.98	2.70
Renter-occupied housing units	3 928	20 621	7 679	11 439	2 760	3 841	2 737	2 563	3 996	35 402
Per renter-occupied housing unit	2.10	2.30	1.97	2.08	2.09	2.17	2.25	1.83	1.95	2.12
TENURE BY RACE AND HISPANIC ORIGIN OF HOUSEHOLDER										
Occupied housing units	**5 774**	**21 118**	**6 399**	**14 637**	**3 987**	**7 434**	**4 931**	**5 513**	**5 465**	**38 383**
Owner-occupied housing units	3 902	12 138	2 496	9 142	2 669	5 664	3 716	4 116	3 420	21 710
Percent of occupied housing units	67.6	57.5	39.0	62.5	66.9	76.2	75.4	74.7	62.6	56.6
White	3 878	12 070	2 446	9 067	2 652	5 595	3 687	3 889	3 381	21 460
Black	3	6	18	–	1	9	13	142	2	35
American Indian, Eskimo, or Aleut	14	22	5	27	2	16	3	4	12	132
Asian or Pacific Islander	7	37	23	19	9	31	12	72	20	62
Other race	–	3	4	29	5	13	1	9	5	21
Hispanic origin (of any race)	7	23	14	81	10	58	12	24	8	72
White, not of Hispanic origin	3 871	12 050	2 436	9 016	2 647	5 551	3 676	3 873	3 378	21 414
Renter-occupied housing units	1 872	8 980	3 903	5 495	1 318	1 770	1 215	1 397	2 045	16 673
White	1 828	8 513	3 634	5 351	1 300	1 723	1 207	1 276	2 010	15 549
Black	4	33	180	22	2	16	2	95	9	92
American Indian, Eskimo, or Aleut	32	79	11	36	6	10	–	3	8	583
Asian or Pacific Islander	2	341	55	46	3	12	4	18	8	348
Other race	6	14	23	40	7	9	2	5	10	101
Hispanic origin (of any race)	11	54	66	85	14	29	5	18	22	210
White, not of Hispanic origin	1 824	8 480	3 596	5 308	1 293	1 704	1 203	1 264	2 001	15 470
VACANCY STATUS										
Vacant housing units	**164**	**762**	**286**	**539**	**87**	**319**	**169**	**271**	**154**	**1 343**
For sale only	40	98	30	60	17	60	23	37	23	212
For rent	67	341	219	301	37	201	71	172	66	714
Rented or sold, not occupied	13	65	18	39	9	21	32	22	18	139
For seasonal, recreational, or occasional use	8	45	6	22	9	14	11	23	22	51
For migrant workers	–	–	–	–	–	–	1	–	–	–
Other vacant	36	213	13	117	15	23	31	17	25	227
Boarded up	2	4	–	7	1	–	–	1	1	5
UNITS IN STRUCTURE										
All housing units	**5 938**	**21 880**	**6 685**	**15 176**	**4 074**	**7 753**	**5 100**	**5 784**	**5 619**	**39 726**
1, detached	3 924	12 875	2 537	9 524	2 816	4 905	2 899	3 837	3 209	21 761
1, attached	229	606	282	210	56	696	494	109	312	2 055
2	628	2 869	171	1 735	458	261	190	208	371	5 656
3 or 4	177	1 601	197	725	134	184	158	244	103	2 536
5 to 9	241	1 257	720	820	190	504	571	103	420	2 581
10 to 19	118	807	824	1 114	173	302	261	210	777	1 997
20 to 49	198	467	1 631	291	137	515	287	447	200	1 295
50 or more	326	633	242	455	73	114	–	577	98	1 154
Mobile home or trailer	36	583	57	186	2	153	164	–	86	414
Other	61	182	24	116	35	119	76	49	43	277
Owner-occupied housing units	**3 902**	**12 138**	**2 496**	**9 142**	**2 669**	**5 664**	**3 716**	**4 116**	**3 420**	**21 710**
1, detached	3 620	10 984	2 323	8 449	2 552	4 618	2 758	3 638	3 035	19 392
1, attached	73	159	79	90	14	534	384	43	125	590
2	131	397	30	286	79	96	71	66	76	1 131
3 or 4	27	84	6	57	6	86	28	41	9	91
5 or more	4	25	22	62	2	102	265	301	79	60
Mobile home or trailer	31	445	28	160	1	145	159	–	75	355
Other	16	44	8	38	15	83	51	27	21	91
Renter-occupied housing units	**1 872**	**8 980**	**3 903**	**5 495**	**1 318**	**1 770**	**1 215**	**1 397**	**2 045**	**16 673**
1, detached	238	1 622	159	888	217	244	99	155	122	1 964
1, attached	150	413	188	113	41	129	90	58	173	1 417
2	467	2 309	138	1 365	364	146	113	124	277	4 203
3 or 4	147	1 418	184	639	123	83	128	198	94	2 274
5 to 9	230	1 191	672	760	182	337	373	94	377	2 433
10 to 19	112	751	788	980	166	251	129	173	723	1 865
20 to 49	191	430	1 498	268	136	434	258	139	158	1 204
50 or more	299	604	233	390	71	112	–	436	95	1 105
Mobile home or trailer	–	119	28	21	1	7	3	–	9	34
Other	38	123	15	71	17	27	22	20	17	174
Occupied housing units	**5 774**	**21 118**	**6 399**	**14 637**	**3 987**	**7 434**	**4 931**	**5 513**	**5 465**	**38 383**
AGE OF HOUSEHOLDER										
Owner-occupied housing units	**3 902**	**12 138**	**2 496**	**9 142**	**2 669**	**5 664**	**3 716**	**4 116**	**3 420**	**21 710**
Under 25 years	48	121	13	109	27	24	39	17	27	267
25 to 34 years	772	1 910	427	1 438	393	1 013	751	398	700	4 170
35 to 44 years	1 053	3 042	980	2 208	675	1 814	1 016	901	987	5 306
45 to 54 years	649	1 892	530	1 415	416	1 157	848	708	724	3 466
55 to 64 years	572	1 733	292	1 458	414	904	586	822	514	3 263
65 to 74 years	479	1 985	154	1 412	386	550	338	763	319	2 926
75 years and over	329	1 455	100	1 102	358	202	138	507	149	2 312
Renter-occupied housing units	**1 872**	**8 980**	**3 903**	**5 495**	**1 318**	**1 770**	**1 215**	**1 397**	**2 045**	**16 673**
Under 25 years	331	2 610	843	762	172	147	146	103	445	2 836
25 to 34 years	602	2 667	1 818	1 691	403	653	502	419	781	5 835
35 to 44 years	282	1 331	710	927	231	378	231	268	364	2 895
45 to 54 years	149	617	263	453	124	202	122	132	163	1 349
55 to 64 years	111	437	134	382	88	132	74	103	113	1 002
65 to 74 years	144	545	83	541	126	157	77	124	97	1 256
75 years and over	253	773	52	739	174	101	63	248	82	1 500

TIPSII [UPF] GH155 CENSUS90 72583600 06/22/92 5:25 PM MACHINE: C DATA:CENSUS90*H1TIPSDA55. 06/19/92 14:06:28 TAPE: NONE FRAME: 244
TSF:CENSUS90*92. 06/19/92 14:08:03 UTF:CENSUS90*93. 06/19/92 14:08:03 META:CENSUS90*H1TABLES55. 06/19/92 14:27:03

Table 58. **Occupancy, Structural Characteristics, and Age of Householder: 1990**—Con.

[For definitions of terms and meanings of symbols, see text]

Place and [In Selected States] County Subdivision [10,000 or More Persons]	Greendale village	Greenfield city	Janesville city	Kaukauna city	Kenosha city	La Crosse city	Madison city	Manitowoc city	Marinette city	Marshfield city
All housing units	**5 745**	**14 301**	**21 153**	**4 454**	**31 197**	**20 897**	**80 047**	**13 728**	**5 268**	**8 045**
POPULATION										
All persons	**15 128**	**33 403**	**52 133**	**11 982**	**80 352**	**51 003**	**191 262**	**32 520**	**11 843**	**19 291**
Persons in occupied housing units	15 121	32 507	51 690	11 833	77 951	46 779	178 214	31 399	11 589	19 015
Per occupied housing unit	2.71	2.36	2.54	2.71	2.61	2.34	2.30	2.39	2.40	2.44
Owner-occupied housing units	11 678	23 054	36 222	8 998	51 587	24 233	94 342	22 394	8 568	13 515
Per owner-occupied housing unit	2.93	2.68	2.71	2.90	2.78	2.45	2.60	2.58	2.58	2.77
Renter-occupied housing units	3 443	9 453	15 468	2 835	26 364	22 546	83 872	9 005	3 021	5 500
Per renter-occupied housing unit	2.16	1.83	2.20	2.24	2.32	2.24	2.04	2.01	2.00	1.89
TENURE BY RACE AND HISPANIC ORIGIN OF HOUSEHOLDER										
Occupied housing units	**5 575**	**13 785**	**20 388**	**4 365**	**29 919**	**19 970**	**77 361**	**13 144**	**4 833**	**7 794**
Owner-occupied housing units	3 984	8 609	13 366	3 099	18 547	9 897	36 332	8 670	3 325	4 881
Percent of occupied housing units	71.5	62.5	65.6	71.0	62.0	49.6	47.0	66.0	68.8	62.6
White	3 915	8 511	13 271	3 085	17 836	9 837	35 363	8 609	3 316	4 846
Black	2	10	20	–	377	7	483	6	1	2
American Indian, Eskimo, or Aleut	5	14	20	11	50	10	67	24	3	2
Asian or Pacific Islander	57	41	39	2	75	41	348	22	4	28
Other race	5	33	16	1	209	2	71	9	1	3
Hispanic origin (of any race)	23	97	65	4	495	30	291	30	6	14
White, not of Hispanic origin	3 899	8 446	13 224	3 082	17 561	9 811	35 153	8 589	3 311	4 836
Renter-occupied housing units	1 591	5 176	7 022	1 266	11 372	10 073	41 029	4 474	1 508	2 913
White	1 566	5 020	6 852	1 212	9 812	9 530	36 321	4 273	1 490	2 886
Black	5	45	60	1	1 094	69	2 064	14	1	4
American Indian, Eskimo, or Aleut	3	19	25	20	64	60	197	38	10	4
Asian or Pacific Islander	11	51	59	32	47	400	2 126	121	2	14
Other race	6	41	26	1	355	14	321	28	5	5
Hispanic origin (of any race)	14	90	86	5	667	83	919	78	6	15
White, not of Hispanic origin	1 558	4 971	6 799	1 209	9 520	9 490	35 778	4 228	1 489	2 876
VACANCY STATUS										
Vacant housing units	**170**	**516**	**765**	**89**	**1 278**	**927**	**2 686**	**584**	**435**	**251**
For sale only	10	48	159	16	171	144	362	94	84	56
For rent	118	338	283	33	585	468	1 494	234	162	113
Rented or sold, not occupied	26	59	42	10	142	93	287	93	28	11
For seasonal, recreational, or occasional use	7	34	40	6	72	80	187	33	41	9
For migrant workers	–	1	–	–	–	–	–	–	–	–
Other vacant	9	36	241	24	308	142	356	130	120	62
Boarded up	–	1	28	–	23	6	24	5	3	–
UNITS IN STRUCTURE										
All housing units	**5 745**	**14 301**	**21 153**	**4 454**	**31 197**	**20 897**	**80 047**	**13 728**	**5 268**	**8 045**
1, detached	3 810	7 324	13 704	3 145	18 327	10 865	35 530	8 227	3 323	4 739
1, attached	437	805	802	117	551	649	2 962	168	32	142
2	152	555	2 407	664	4 835	3 044	5 565	2 774	727	1 058
3 or 4	314	244	819	127	1 769	1 514	7 059	614	166	204
5 to 9	435	1 528	1 284	140	1 572	1 312	8 049	277	120	310
10 to 19	212	1 585	497	67	1 495	1 053	6 645	378	124	303
20 to 49	20	1 482	424	80	1 541	1 111	7 524	356	9	499
50 or more	335	575	453	71	456	1 043	5 355	312	265	259
Mobile home or trailer	2	7	569	8	289	97	785	479	419	480
Other	28	196	194	35	362	209	573	143	83	51
Owner-occupied housing units	**3 984**	**8 609**	**13 366**	**3 099**	**18 547**	**9 897**	**36 332**	**8 670**	**3 325**	**4 881**
1, detached	3 722	6 997	12 119	2 878	16 361	8 781	31 946	7 466	2 787	4 193
1, attached	184	625	255	27	256	302	1 261	58	17	41
2	41	199	397	147	1 247	487	1 051	637	158	178
3 or 4	16	19	49	11	162	117	364	55	9	10
5 or more	7	623	21	14	92	64	843	17	6	24
Mobile home or trailer	2	3	483	8	259	89	684	409	336	411
Other	12	143	42	14	170	57	183	28	12	24
Renter-occupied housing units	**1 591**	**5 176**	**7 022**	**1 266**	**11 372**	**10 073**	**41 029**	**4 474**	**1 508**	**2 913**
1, detached	67	265	1 312	224	1 626	1 802	3 060	594	373	448
1, attached	244	148	518	89	274	303	1 567	103	14	99
2	106	347	1 890	494	3 237	2 383	4 354	1 917	459	813
3 or 4	295	217	697	109	1 447	1 301	6 463	510	139	184
5 to 9	397	1 084	1 141	129	1 345	1 205	7 304	255	97	297
10 to 19	204	1 436	443	55	1 415	953	5 966	329	105	274
20 to 49	20	1 331	413	79	1 407	976	6 861	340	9	463
50 or more	242	296	426	71	452	1 006	5 020	288	238	256
Mobile home or trailer	–	2	61	–	18	5	76	44	51	52
Other	16	50	121	16	151	139	358	94	23	27
Occupied housing units	**5 575**	**13 785**	**20 388**	**4 365**	**29 919**	**19 970**	**77 361**	**13 144**	**4 833**	**7 794**
AGE OF HOUSEHOLDER										
Owner-occupied housing units	**3 984**	**8 609**	**13 366**	**3 099**	**18 547**	**9 897**	**36 332**	**8 670**	**3 325**	**4 881**
Under 25 years	8	45	237	42	266	72	270	105	39	71
25 to 34 years	350	1 086	2 282	625	3 079	1 180	5 682	1 248	519	865
35 to 44 years	902	1 877	3 085	719	4 126	1 901	10 429	1 770	679	1 185
45 to 54 years	1 017	1 647	2 474	472	3 266	1 439	6 758	1 317	510	759
55 to 64 years	997	1 629	2 288	455	2 941	1 743	5 489	1 423	476	663
65 to 74 years	505	1 545	1 751	427	2 836	1 860	4 717	1 525	571	741
75 years and over	205	780	1 249	359	2 033	1 702	2 987	1 282	531	597
Renter-occupied housing units	**1 591**	**5 176**	**7 022**	**1 266**	**11 372**	**10 073**	**41 029**	**4 474**	**1 508**	**2 913**
Under 25 years	56	547	1 077	177	1 615	2 610	11 241	591	225	473
25 to 34 years	432	1 698	2 456	432	3 925	3 089	14 625	1 336	475	942
35 to 44 years	351	980	1 200	215	2 054	1 470	6 868	722	221	425
45 to 54 years	149	480	615	69	996	699	2 560	331	105	203
55 to 64 years	109	474	457	72	766	564	1 637	329	108	164
65 to 74 years	199	472	515	132	973	664	1 698	457	123	258
75 years and over	295	525	702	169	1 043	977	2 400	708	251	448

TIPSII [UPF] GH155 CENSUS90 72583600 06/22/92 5:25 PM MACHINE: C DATA:CENSUS90*H1TIPSDA55. 06/19/92 14:06:28 TAPE: NONE FRAME: 245
TSF:CENSUS90*92. 06/19/92 14:08:03 UTF:CENSUS90*93. 06/19/92 14:08:03 META:CENSUS90*H1TABLES55. 06/19/92 14:27:03

Table 58. **Occupancy, Structural Characteristics, and Age of Householder: 1990**—Con.

[For definitions of terms and meanings of symbols, see text]

Place and [In Selected States] County Subdivision [10,000 or More Persons]	Menasha city	Menasha town	Menomonee Falls village	Menomonie city	Mequon city	Middleton city	Milwaukee city	Monroe city	Mount Pleasant town, Racine County
All housing units	**6 168**	**5 514**	**10 043**	**4 539**	**6 470**	**5 895**	**254 204**	**4 556**	**8 000**
POPULATION									
All persons	**14 711**	**13 975**	**26 840**	**13 547**	**18 885**	**13 289**	**628 088**	**10 241**	**20 084**
Persons in occupied housing units	14 698	13 867	26 605	10 639	18 085	13 195	609 755	10 119	19 758
Per occupied housing unit	2.46	2.59	2.71	2.46	2.89	2.32	2.53	2.30	2.56
Owner-occupied housing units	9 952	10 738	22 522	4 848	16 757	7 439	289 303	7 040	15 745
Per owner-occupied housing unit	2.68	2.85	2.88	2.51	2.93	2.69	2.69	2.51	2.76
Renter-occupied housing units	4 746	3 129	4 083	5 791	1 328	5 756	320 452	3 079	4 013
Per renter-occupied housing unit	2.10	1.98	2.04	2.42	2.47	1.97	2.41	1.92	2.00
TENURE BY RACE AND HISPANIC ORIGIN OF HOUSEHOLDER									
Occupied housing units	**5 980**	**5 351**	**9 817**	**4 323**	**6 251**	**5 692**	**240 540**	**4 405**	**7 708**
Owner-occupied housing units	3 718	3 769	7 815	1 930	5 713	2 766	107 682	2 802	5 701
Percent of occupied housing units	62.2	70.4	79.6	44.6	91.4	48.6	44.8	63.6	74.0
White	3 694	3 739	7 762	1 912	5 549	2 729	87 161	2 796	5 469
Black	–	2	14	4	115	10	17 999	–	147
American Indian, Eskimo, or Aleut	14	5	13	1	4	3	410	1	9
Asian or Pacific Islander	4	19	20	11	42	22	701	5	30
Other race	6	4	6	2	3	2	1 411	–	46
Hispanic origin (of any race)	15	16	25	5	36	7	3 247	1	131
White, not of Hispanic origin	3 685	3 729	7 744	1 909	5 518	2 724	85 464	2 795	5 386
Renter-occupied housing units	2 262	1 582	2 002	2 393	538	2 926	132 858	1 603	2 007
White	2 198	1 550	1 970	2 240	526	2 834	82 779	1 591	1 787
Black	3	6	5	46	8	42	42 617	3	182
American Indian, Eskimo, or Aleut	31	13	8	12	–	7	1 264	4	2
Asian or Pacific Islander	23	8	14	88	4	30	2 135	4	13
Other race	7	5	5	7	–	13	4 063	1	23
Hispanic origin (of any race)	19	10	15	16	4	30	7 252	6	56
White, not of Hispanic origin	2 188	1 545	1 960	2 232	522	2 818	79 988	1 586	1 756
VACANCY STATUS									
Vacant housing units	**188**	**163**	**226**	**216**	**219**	**203**	**13 664**	**151**	**292**
For sale only	41	57	52	13	66	22	1 283	23	60
For rent	73	41	96	133	9	111	6 604	47	112
Rented or sold, not occupied	19	25	28	33	21	18	1 391	31	45
For seasonal, recreational, or occasional use	22	24	15	11	89	31	339	18	40
For migrant workers	–	–	–	–	–	–	3	–	–
Other vacant	33	16	35	26	34	21	4 044	32	35
Boarded up	2	2	2	1	3	–	949	–	–
UNITS IN STRUCTURE									
All housing units	**6 168**	**5 514**	**10 043**	**4 539**	**6 470**	**5 895**	**254 204**	**4 556**	**8 000**
1, detached	3 792	3 524	7 648	2 267	5 278	2 437	94 109	2 808	5 245
1, attached	139	305	319	68	682	482	12 314	71	354
2	1 057	293	269	413	161	278	64 269	538	292
3 or 4	229	152	352	325	15	311	20 726	273	134
5 to 9	198	569	371	523	60	637	14 870	261	661
10 to 19	93	309	370	331	140	748	11 466	184	723
20 to 49	493	90	468	234	85	887	16 789	40	219
50 or more	58	–	128	132	–	63	14 225	79	215
Mobile home or trailer	61	243	43	178	2	1	553	262	53
Other	48	29	75	68	47	51	4 883	40	104
Owner-occupied housing units	**3 718**	**3 769**	**7 815**	**1 930**	**5 713**	**2 766**	**107 682**	**2 802**	**5 701**
1, detached	3 383	3 290	7 327	1 718	4 939	2 245	79 693	2 463	4 801
1, attached	30	120	173	14	540	232	3 985	27	257
2	187	66	90	47	67	58	17 581	105	74
3 or 4	17	39	23	10	4	70	1 469	14	29
5 or more	28	44	121	5	134	135	2 681	3	420
Mobile home or trailer	60	192	41	124	2	1	452	178	43
Other	13	18	40	12	27	25	1 821	12	77
Renter-occupied housing units	**2 262**	**1 582**	**2 002**	**2 393**	**538**	**2 926**	**132 858**	**1 603**	**2 007**
1, detached	322	177	251	479	229	143	12 262	272	348
1, attached	107	135	121	50	65	239	7 524	43	75
2	819	223	164	346	85	215	41 816	400	192
3 or 4	204	107	315	310	11	222	17 751	250	96
5 to 9	191	542	336	475	38	556	13 302	250	239
10 to 19	88	273	319	308	50	665	10 180	176	665
20 to 49	438	89	376	195	43	799	14 802	36	197
50 or more	57	–	87	132	–	62	12 264	78	161
Mobile home or trailer	1	26	1	45	–	–	87	72	8
Other	35	10	32	53	17	25	2 870	26	26
Occupied housing units	**5 980**	**5 351**	**9 817**	**4 323**	**6 251**	**5 692**	**240 540**	**4 405**	**7 708**
AGE OF HOUSEHOLDER									
Owner-occupied housing units	**3 718**	**3 769**	**7 815**	**1 930**	**5 713**	**2 766**	**107 682**	**2 802**	**5 701**
Under 25 years	35	47	37	29	11	17	1 136	30	33
25 to 34 years	704	720	1 176	267	610	327	15 317	384	660
35 to 44 years	836	1 040	1 611	406	1 631	877	23 429	613	1 332
45 to 54 years	543	819	1 648	272	1 362	590	17 235	420	1 216
55 to 64 years	579	572	1 844	316	1 037	400	19 208	461	1 116
65 to 74 years	550	383	1 043	303	750	358	18 577	497	875
75 years and over	471	188	456	337	312	197	12 780	397	469
Renter-occupied housing units	**2 262**	**1 582**	**2 002**	**2 393**	**538**	**2 926**	**132 858**	**1 603**	**2 007**
Under 25 years	397	220	189	980	33	422	17 997	217	195
25 to 34 years	856	658	702	583	171	1 208	45 510	515	611
35 to 44 years	364	257	387	270	121	629	26 545	252	347
45 to 54 years	182	132	198	115	69	241	12 497	119	203
55 to 64 years	112	99	154	88	49	141	10 262	121	149
65 to 74 years	165	116	139	118	55	129	9 548	141	187
75 years and over	186	100	233	239	40	156	10 499	238	315

TIPSII [UPF] GH155 CENSUS90 72583600 06/22/92 5:25 PM MACHINE: C DATA:CENSUS90*H1TIPSDA55. 06/19/92 14:06:28 TAPE: NONE FRAME: 246
TSF:CENSUS90*92. 06/19/92 14:08:03 UTF:CENSUS90*93. 06/19/92 14:08:03 META:CENSUS90*H1TABLES55. 06/19/92 14:27:03

Table 58. **Occupancy, Structural Characteristics, and Age of Householder: 1990**—Con.

[For definitions of terms and meanings of symbols, see text]

Place and [In Selected States] County Subdivision [10,000 or More Persons]	Muskego city	Neenah city	New Berlin city	Oak Creek city	Oconomowoc city	Onalaska city	Oshkosh city	Pleasant Prairie village	Racine city
All housing units	**5 759**	**9 261**	**12 102**	**7 263**	**4 350**	**4 378**	**21 827**	**4 347**	**33 156**
POPULATION									
All persons	**16 813**	**23 219**	**33 592**	**19 513**	**10 993**	**11 284**	**55 006**	**11 961**	**84 298**
Persons in occupied housing units	16 699	23 066	33 428	19 459	10 733	11 174	50 078	11 860	83 202
Per occupied housing unit	3.00	2.56	2.86	2.75	2.56	2.63	2.39	2.83	2.62
Owner-occupied housing units	14 666	16 719	29 821	14 284	7 677	8 106	30 485	10 620	51 749
Per owner-occupied housing unit	3.11	2.76	3.01	3.07	2.85	2.82	2.55	2.88	2.73
Renter-occupied housing units	2 033	6 347	3 607	5 175	3 056	3 068	19 593	1 240	31 453
Per renter-occupied housing unit	2.40	2.14	2.01	2.13	2.04	2.25	2.17	2.47	2.45
TENURE BY RACE AND HISPANIC ORIGIN OF HOUSEHOLDER									
Occupied housing units	**5 563**	**9 024**	**11 695**	**7 081**	**4 194**	**4 241**	**20 957**	**4 196**	**31 767**
Owner-occupied housing units	4 717	6 058	9 897	4 654	2 697	2 875	11 942	3 693	18 940
Percent of occupied housing units	84.8	67.1	84.6	65.7	64.3	67.8	57.0	88.0	59.6
White	4 701	6 002	9 792	4 578	2 685	2 860	11 838	3 633	16 949
Black	3	5	11	13	2	2	13	13	1 564
American Indian, Eskimo, or Aleut	5	16	15	16	2	4	20	15	35
Asian or Pacific Islander	3	24	67	18	4	7	60	23	59
Other race	5	11	12	29	4	2	11	9	333
Hispanic origin (of any race)	21	24	65	88	12	4	41	51	750
White, not of Hispanic origin	4 684	5 989	9 742	4 519	2 678	2 857	11 808	3 592	16 566
Renter-occupied housing units	846	2 966	1 798	2 427	1 497	1 366	9 015	503	12 827
White	838	2 889	1 761	2 328	1 491	1 353	8 697	490	8 879
Black	–	10	9	41	1	6	59	7	3 239
American Indian, Eskimo, or Aleut	3	27	7	15	2	4	59	1	72
Asian or Pacific Islander	2	23	18	19	1	3	173	2	54
Other race	3	17	3	24	2	–	27	3	583
Hispanic origin (of any race)	12	33	13	79	9	7	83	12	1 037
White, not of Hispanic origin	829	2 873	1 751	2 273	1 484	1 346	8 642	481	8 467
VACANCY STATUS									
Vacant housing units	**196**	**237**	**407**	**182**	**156**	**137**	**870**	**151**	**1 389**
For sale only	31	65	62	13	24	39	140	20	174
For rent	56	63	268	116	56	46	392	10	640
Rented or sold, not occupied	38	33	44	13	15	22	80	23	162
For seasonal, recreational, or occasional use	42	28	14	6	37	8	71	36	51
For migrant workers	–	–	–	1	–	–	–	–	–
Other vacant	29	48	19	33	24	22	187	62	362
Boarded up	2	1	–	–	–	1	3	4	67
UNITS IN STRUCTURE									
All housing units	**5 759**	**9 261**	**12 102**	**7 263**	**4 350**	**4 378**	**21 827**	**4 347**	**33 156**
1, detached	4 764	6 369	9 622	4 365	2 705	2 562	12 753	3 530	19 254
1, attached	188	231	385	203	165	180	403	60	738
2	195	1 136	161	185	413	478	3 574	141	6 422
3 or 4	73	533	114	163	175	113	1 290	75	1 859
5 to 9	198	322	242	625	318	297	1 124	14	1 049
10 to 19	72	344	498	533	139	203	855	18	1 212
20 to 49	1	158	697	531	298	94	447	38	1 547
50 or more	186	111	309	283	91	–	951	–	664
Mobile home or trailer	1	3	2	318	2	393	158	449	10
Other	81	54	72	57	44	58	272	22	401
Owner-occupied housing units	**4 717**	**6 058**	**9 897**	**4 654**	**2 697**	**2 875**	**11 942**	**3 693**	**18 940**
1, detached	4 460	5 716	9 287	4 080	2 414	2 334	10 729	3 186	16 873
1, attached	111	65	291	155	80	53	123	27	268
2	66	171	59	75	81	82	609	53	1 466
3 or 4	11	25	43	16	13	7	109	3	106
5 or more	34	63	161	12	94	21	169	3	94
Mobile home or trailer	1	3	2	290	2	370	132	414	7
Other	34	15	54	26	13	8	71	7	126
Renter-occupied housing units	**846**	**2 966**	**1 798**	**2 427**	**1 497**	**1 366**	**9 015**	**503**	**12 827**
1, detached	187	519	225	247	232	170	1 667	229	2 000
1, attached	73	160	76	47	78	121	261	33	427
2	125	908	95	99	311	382	2 772	80	4 495
3 or 4	61	495	67	140	153	97	1 117	70	1 608
5 to 9	156	285	201	594	290	276	982	12	935
10 to 19	61	313	349	496	103	185	782	16	1 076
20 to 49	1	137	623	495	254	86	401	38	1 413
50 or more	146	111	146	271	50	–	849	–	633
Mobile home or trailer	–	–	–	9	–	10	16	17	3
Other	36	38	16	29	26	39	168	8	237
Occupied housing units	**5 563**	**9 024**	**11 695**	**7 081**	**4 194**	**4 241**	**20 957**	**4 196**	**31 767**
AGE OF HOUSEHOLDER									
Owner-occupied housing units	**4 717**	**6 058**	**9 897**	**4 654**	**2 697**	**2 875**	**11 942**	**3 693**	**18 940**
Under 25 years	25	70	29	32	18	47	120	44	207
25 to 34 years	853	1 136	1 516	838	466	487	1 815	565	3 019
35 to 44 years	1 439	1 460	2 828	1 279	660	848	2 595	921	4 194
45 to 54 years	1 007	1 046	2 226	992	478	543	1 838	865	2 990
55 to 64 years	733	941	1 903	839	409	441	1 941	637	3 169
65 to 74 years	437	819	1 018	500	388	346	1 933	445	3 115
75 years and over	223	586	377	174	278	163	1 700	216	2 246
Renter-occupied housing units	**846**	**2 966**	**1 798**	**2 427**	**1 497**	**1 366**	**9 015**	**503**	**12 827**
Under 25 years	65	410	162	248	131	187	1 938	45	1 654
25 to 34 years	284	1 126	658	929	426	585	2 909	178	4 533
35 to 44 years	173	512	346	471	223	291	1 432	112	2 559
45 to 54 years	74	270	180	192	127	112	659	63	1 172
55 to 64 years	50	156	154	190	108	61	533	21	917
65 to 74 years	36	170	160	200	175	72	614	28	907
75 years and over	164	322	138	197	307	58	930	56	1 085

TIPSII [UPF] GH155 CENSUS90 72583600 06/22/92 5:25 PM MACHINE: C DATA:CENSUS90*H1TIPSDA55. 06/19/92 14:06:28 TAPE: NONE FRAME: 247
TSF:CENSUS90*92. 06/19/92 14:08:03 UTF:CENSUS90*93. 06/19/92 14:08:03 META:CENSUS90*H1TABLES55. 06/19/92 14:27:03

Table 58. **Occupancy, Structural Characteristics, and Age of Householder: 1990**—Con.

[For definitions of terms and meanings of symbols, see text]

Place and [In Selected States] County Subdivision [10,000 or More Persons]	River Falls city	Sheboygan city	Shorewood village	South Milwaukee city	Stevens Point city	Sun Prairie city	Superior city	Two Rivers city	Watertown city
All housing units	**3 525**	**20 588**	**6 701**	**8 428**	**8 627**	**5 718**	**11 684**	**5 414**	**7 009**
POPULATION									
All persons	**10 610**	**49 676**	**14 116**	**20 958**	**23 006**	**15 333**	**27 134**	**13 030**	**19 142**
Persons in occupied housing units	8 783	48 665	13 895	20 749	19 659	15 226	26 009	12 945	17 808
Per occupied housing unit	2.56	2.47	2.12	2.52	2.38	2.72	2.36	2.51	2.61
Owner-occupied housing units	5 056	32 167	8 067	14 059	10 520	9 432	17 181	9 681	11 978
Per owner-occupied housing unit	2.89	2.65	2.61	2.80	2.47	2.99	2.55	2.62	2.77
Renter-occupied housing units	3 727	16 498	5 828	6 690	9 139	5 794	8 828	3 264	5 830
Per renter-occupied housing unit	2.22	2.18	1.69	2.09	2.29	2.37	2.07	2.22	2.33
TENURE BY RACE AND HISPANIC ORIGIN OF HOUSEHOLDER									
Occupied housing units	**3 426**	**19 703**	**6 540**	**8 221**	**8 245**	**5 605**	**11 001**	**5 164**	**6 827**
Owner-occupied housing units	1 747	12 142	3 086	5 026	4 253	3 157	6 732	3 694	4 321
Percent of occupied housing units	51.0	61.6	47.2	61.1	51.6	56.3	61.2	71.5	63.3
White	1 738	12 026	3 032	4 975	4 223	3 130	6 625	3 674	4 297
Black	2	6	17	3	2	11	9	1	–
American Indian, Eskimo, or Aleut	2	16	2	15	6	3	84	12	8
Asian or Pacific Islander	4	61	31	17	20	11	12	4	6
Other race	1	33	4	16	2	2	2	3	10
Hispanic origin (of any race)	5	104	27	59	7	14	20	17	28
White, not of Hispanic origin	1 735	11 957	3 008	4 932	4 218	3 117	6 607	3 662	4 279
Renter-occupied housing units	1 679	7 561	3 454	3 195	3 992	2 448	4 269	1 470	2 506
White	1 648	7 115	3 326	3 130	3 800	2 400	4 086	1 424	2 464
Black	10	17	72	15	27	19	24	5	6
American Indian, Eskimo, or Aleut	5	41	6	13	34	10	125	14	11
Asian or Pacific Islander	12	288	42	14	116	9	25	20	12
Other race	4	100	8	23	15	10	9	7	13
Hispanic origin (of any race)	8	226	38	55	38	25	21	10	32
White, not of Hispanic origin	1 644	6 999	3 297	3 099	3 780	2 384	4 075	1 420	2 446
VACANCY STATUS									
Vacant housing units	**99**	**885**	**161**	**207**	**382**	**113**	**683**	**250**	**182**
For sale only	19	120	17	20	51	15	69	54	33
For rent	40	341	72	90	226	71	234	97	52
Rented or sold, not occupied	21	73	29	10	41	4	46	19	22
For seasonal, recreational, or occasional use	7	61	18	12	19	9	17	16	14
For migrant workers	–	–	–	–	–	–	1	–	–
Other vacant	12	290	25	75	45	14	316	64	61
Boarded up	–	7	–	1	–	–	55	3	2
UNITS IN STRUCTURE									
All housing units	**3 525**	**20 588**	**6 701**	**8 428**	**8 627**	**5 718**	**11 684**	**5 414**	**7 009**
1, detached	1 729	11 336	2 378	4 615	4 676	3 065	7 142	3 840	4 564
1, attached	142	304	117	223	171	478	272	48	163
2	343	4 981	1 585	1 407	1 309	432	1 024	926	996
3 or 4	240	962	298	571	629	324	834	222	436
5 to 9	205	469	378	561	698	631	713	65	242
10 to 19	205	868	506	397	481	522	582	76	178
20 to 49	435	549	709	328	205	120	283	117	212
50 or more	53	534	642	199	216	98	226	51	132
Mobile home or trailer	150	331	–	7	168	–	499	6	4
Other	23	254	88	120	74	48	109	63	82
Owner-occupied housing units	**1 747**	**12 142**	**3 086**	**5 026**	**4 253**	**3 157**	**6 732**	**3 694**	**4 321**
1, detached	1 518	10 277	2 268	4 341	3 837	2 854	6 070	3 404	4 018
1, attached	39	138	56	99	37	183	47	16	40
2	68	1 162	511	457	187	87	200	227	172
3 or 4	7	128	16	37	30	8	20	13	23
5 or more	7	32	200	41	8	13	13	2	40
Mobile home or trailer	101	310	–	5	141	–	356	6	4
Other	7	95	35	46	13	12	26	26	24
Renter-occupied housing units	**1 679**	**7 561**	**3 454**	**3 195**	**3 992**	**2 448**	**4 269**	**1 470**	**2 506**
1, detached	173	803	82	234	725	184	856	327	457
1, attached	101	155	59	121	130	292	207	22	118
2	269	3 515	1 041	885	1 052	325	717	615	784
3 or 4	222	745	269	513	554	306	734	176	402
5 to 9	192	414	353	527	626	587	641	64	234
10 to 19	192	795	483	361	448	511	522	71	163
20 to 49	425	492	554	314	176	116	249	115	204
50 or more	48	486	563	165	201	94	224	49	94
Mobile home or trailer	41	11	–	2	22	–	69	–	–
Other	16	145	50	73	58	33	50	31	50
Occupied housing units	**3 426**	**19 703**	**6 540**	**8 221**	**8 245**	**5 605**	**11 001**	**5 164**	**6 827**
AGE OF HOUSEHOLDER									
Owner-occupied housing units	**1 747**	**12 142**	**3 086**	**5 026**	**4 253**	**3 157**	**6 732**	**3 694**	**4 321**
Under 25 years	40	121	12	28	50	20	94	42	56
25 to 34 years	364	1 938	380	704	550	557	979	502	680
35 to 44 years	487	2 580	888	1 064	805	922	1 559	734	971
45 to 54 years	294	1 850	590	811	606	642	1 046	583	664
55 to 64 years	234	1 953	451	988	749	480	1 001	675	630
65 to 74 years	179	2 064	385	914	766	352	1 145	660	715
75 years and over	149	1 636	380	517	727	184	908	498	605
Renter-occupied housing units	**1 679**	**7 561**	**3 454**	**3 195**	**3 992**	**2 448**	**4 269**	**1 470**	**2 506**
Under 25 years	520	1 071	282	348	1 316	295	662	224	312
25 to 34 years	528	2 518	1 086	1 161	1 257	920	1 189	452	855
35 to 44 years	222	1 240	630	594	550	453	718	239	413
45 to 54 years	87	592	245	305	203	212	344	135	213
55 to 64 years	45	483	214	235	165	121	306	104	173
65 to 74 years	82	692	387	282	200	185	432	142	214
75 years and over	195	965	610	270	301	262	618	174	326

TIPSII [UPF] GH155 CENSUS90 72583600 06/22/92 5:25 PM MACHINE: C DATA:CENSUS90*H1TIPSDA55. 06/19/92 14:06:28 TAPE: NONE FRAME: 248
TSF:CENSUS90*92. 06/19/92 14:08:03 UTF:CENSUS90*93. 06/19/92 14:08:03 META:CENSUS90*H1TABLES55. 06/19/92 14:27:03

Table 58. **Occupancy, Structural Characteristics, and Age of Householder: 1990**—Con.

[For definitions of terms and meanings of symbols, see text]

Place and [In Selected States] County Subdivision [10,000 or More Persons]	Waukesha city	Wausau city	Wauwatosa city	West Allis city	West Bend city	Weston town, Marathon County	Whitefish Bay village	Whitewater city	Wisconsin Rapids city
All housing units	**22 065**	**15 318**	**20 289**	**27 502**	**8 887**	**4 236**	**5 546**	**3 831**	**7 833**
POPULATION									
All persons	**56 958**	**37 060**	**49 366**	**63 221**	**23 916**	**11 450**	**14 272**	**12 636**	**18 245**
Persons in occupied housing units	54 915	36 116	47 360	62 185	23 521	11 305	14 256	8 836	17 974
Per occupied housing unit	2.59	2.45	2.39	2.32	2.71	2.74	2.62	2.43	2.38
Owner-occupied housing units	34 556	23 888	36 327	41 613	16 191	8 386	12 518	3 569	12 183
Per owner-occupied housing unit	2.93	2.58	2.66	2.61	2.96	3.01	2.74	2.64	2.49
Renter-occupied housing units	20 359	12 228	11 033	20 572	7 330	2 919	1 738	5 267	5 791
Per renter-occupied housing unit	2.15	2.25	1.78	1.89	2.28	2.18	2.00	2.31	2.18
TENURE BY RACE AND HISPANIC ORIGIN OF HOUSEHOLDER									
Occupied housing units	**21 235**	**14 718**	**19 848**	**26 797**	**8 686**	**4 123**	**5 447**	**3 631**	**7 549**
Owner-occupied housing units	11 775	9 272	13 634	15 918	5 469	2 784	4 576	1 354	4 896
Percent of occupied housing units	55.5	63.0	68.7	59.4	63.0	67.5	84.0	37.3	64.9
White	11 501	9 193	13 467	15 798	5 442	2 766	4 517	1 329	4 874
Black	29	–	51	5	2	1	13	6	1
American Indian, Eskimo, or Aleut	14	21	14	40	7	8	–	–	10
Asian or Pacific Islander	85	53	81	48	10	8	41	13	8
Other race	146	5	21	27	8	1	5	6	3
Hispanic origin (of any race)	382	22	80	116	24	5	29	26	7
White, not of Hispanic origin	11 271	9 180	13 409	15 710	5 426	2 761	4 494	1 309	4 870
Renter-occupied housing units	9 460	5 446	6 214	10 879	3 217	1 339	871	2 277	2 653
White	9 006	5 089	6 061	10 637	3 172	1 314	842	2 153	2 556
Black	51	11	50	46	6	2	11	38	4
American Indian, Eskimo, or Aleut	20	46	12	60	14	13	1	8	37
Asian or Pacific Islander	102	296	75	83	12	7	15	58	43
Other race	281	4	16	53	13	3	2	20	13
Hispanic origin (of any race)	572	31	57	171	36	6	8	38	24
White, not of Hispanic origin	8 719	5 073	6 022	10 527	3 148	1 311	835	2 135	2 548
VACANCY STATUS									
Vacant housing units	**830**	**600**	**441**	**705**	**201**	**113**	**99**	**200**	**284**
For sale only	74	83	73	81	42	20	22	32	54
For rent	526	226	186	319	76	56	22	87	105
Rented or sold, not occupied	83	93	49	71	42	12	13	13	45
For seasonal, recreational, or occasional use	35	56	42	23	16	11	21	28	21
For migrant workers	–	–	–	–	–	–	–	–	–
Other vacant	112	142	91	211	25	14	21	40	59
Boarded up	1	6	–	3	1	–	–	4	–
UNITS IN STRUCTURE									
All housing units	**22 065**	**15 318**	**20 289**	**27 502**	**8 887**	**4 236**	**5 546**	**3 831**	**7 833**
1, detached	10 986	9 844	12 806	14 230	4 969	2 514	4 533	1 453	5 593
1, attached	1 240	200	399	388	387	166	241	74	168
2	1 961	2 659	3 124	5 081	1 010	234	111	435	647
3 or 4	1 577	653	1 002	1 562	429	153	204	144	226
5 to 9	1 051	551	798	1 478	669	564	62	259	186
10 to 19	1 381	438	371	1 145	697	79	315	340	180
20 to 49	2 622	191	481	1 606	243	–	44	343	260
50 or more	840	547	1 086	969	410	–	–	522	168
Mobile home or trailer	93	105	2	540	3	505	–	173	353
Other	314	130	220	503	70	21	36	88	52
Owner-occupied housing units	**11 775**	**9 272**	**13 634**	**15 918**	**5 469**	**2 784**	**4 576**	**1 354**	**4 896**
1, detached	10 257	8 463	12 201	13 236	4 654	2 339	4 383	1 155	4 552
1, attached	575	84	148	161	201	41	74	20	28
2	464	508	1 056	1 633	224	42	40	54	78
3 or 4	138	31	46	90	55	11	5	5	10
5 or more	174	47	127	157	300	4	60	10	10
Mobile home or trailer	88	101	2	488	3	340	–	105	200
Other	79	38	54	153	32	7	14	5	18
Renter-occupied housing units	**9 460**	**5 446**	**6 214**	**10 879**	**3 217**	**1 339**	**871**	**2 277**	**2 653**
1, detached	604	1 122	463	851	245	136	93	246	900
1, attached	616	103	233	213	178	120	155	50	132
2	1 443	2 018	1 960	3 217	751	181	67	353	529
3 or 4	1 387	574	924	1 420	361	134	196	128	195
5 to 9	926	492	755	1 366	602	538	54	245	173
10 to 19	1 248	402	344	1 088	600	78	244	330	165
20 to 49	2 292	116	445	1 454	201	–	40	325	225
50 or more	730	532	926	896	244	–	–	495	165
Mobile home or trailer	1	4	–	37	–	139	–	40	138
Other	213	83	164	337	35	13	22	65	31
Occupied housing units	**21 235**	**14 718**	**19 848**	**26 797**	**8 686**	**4 123**	**5 447**	**3 631**	**7 549**
AGE OF HOUSEHOLDER									
Owner-occupied housing units	**11 775**	**9 272**	**13 634**	**15 918**	**5 469**	**2 784**	**4 576**	**1 354**	**4 896**
Under 25 years	96	89	38	171	50	47	7	24	65
25 to 34 years	2 261	1 349	2 017	2 664	967	520	638	170	756
35 to 44 years	3 338	1 884	3 165	3 119	1 437	820	1 258	300	852
45 to 54 years	2 249	1 400	2 039	2 215	980	561	866	229	725
55 to 64 years	1 733	1 519	2 316	2 643	794	442	707	233	841
65 to 74 years	1 318	1 647	2 206	3 011	705	261	598	229	917
75 years and over	780	1 384	1 853	2 095	536	133	502	169	740
Renter-occupied housing units	**9 460**	**5 446**	**6 214**	**10 879**	**3 217**	**1 339**	**871**	**2 277**	**2 653**
Under 25 years	1 261	889	352	1 210	452	285	38	1 191	388
25 to 34 years	3 463	1 725	1 889	3 729	1 127	549	263	405	846
35 to 44 years	1 732	923	1 016	1 895	557	238	202	218	425
45 to 54 years	912	420	478	975	313	96	90	83	210
55 to 64 years	572	357	452	835	219	69	53	57	169
65 to 74 years	561	460	647	1 025	242	59	75	79	241
75 years and over	959	672	1 380	1 210	307	43	150	244	374

TIPSII [UPF] GH155 CENSUS90 72583600 06/22/92 5:25 PM MACHINE: C DATA:CENSUS90*H1TIPSDA55. 06/19/92 14:06:28 TAPE: NONE FRAME: 249
TSF:CENSUS90*92. 06/19/92 14:08:03 UTF:CENSUS90*93. 06/19/92 14:08:03 META:CENSUS90*H1TABLES55. 06/19/92 14:27:03

Table 59. **Utilization Characteristics: 1990**

[For definitions of terms and meanings of symbols, see text]

Place and [In Selected States] County Subdivision [10,000 or More Persons]	Allouez village	Appleton city	Ashwaubenon village	Beaver Dam city	Beloit city	Brookfield city	Brown Deer village	Caledonia town, Racine County	Chippewa Falls city	Cudahy city
ROOMS										
All housing units	**5 066**	**25 528**	**6 245**	**5 997**	**14 033**	**12 254**	**5 070**	**7 251**	**5 338**	**7 642**
1 room	15	178	37	29	85	4	16	11	24	178
2 rooms	17	528	296	116	363	12	134	55	197	230
3 rooms	150	1 884	767	537	1 266	161	491	243	598	629
4 rooms	517	4 671	1 023	1 058	2 599	520	805	934	1 141	1 639
5 rooms	1 030	6 099	1 308	1 350	3 642	1 407	947	1 640	1 209	2 486
6 rooms	1 060	5 427	1 168	1 230	3 011	2 523	1 259	1 879	937	1 395
7 rooms	892	3 260	884	842	1 632	2 780	804	1 182	575	595
8 rooms	820	1 894	440	509	836	2 196	385	723	351	280
9 or more rooms	565	1 587	322	326	599	2 651	229	584	306	210
Median	6.3	5.4	5.3	5.4	5.2	7.0	5.6	5.9	5.1	5.0
Owner-occupied housing units	**4 277**	**16 451**	**3 714**	**3 639**	**8 008**	**10 929**	**3 545**	**5 851**	**2 999**	**4 384**
1 room	–	5	–	1	–	1	4	–	–	3
2 rooms	5	19	6	2	25	1	23	14	8	7
3 rooms	24	139	46	37	111	30	86	44	51	61
4 rooms	245	1 236	156	271	885	254	233	300	350	491
5 rooms	842	4 153	881	804	2 310	1 105	678	1 364	757	1 665
6 rooms	970	4 693	1 062	1 030	2 190	2 278	1 165	1 754	732	1 186
7 rooms	848	2 973	829	743	1 281	2 633	763	1 123	505	526
8 rooms	794	1 750	424	463	699	2 092	369	696	314	257
9 or more rooms	549	1 483	310	288	507	2 535	224	556	282	188
Median	6.6	6.1	6.2	6.2	5.8	7.2	6.1	6.2	6.0	5.5
Renter-occupied housing units	**699**	**8 367**	**2 366**	**2 112**	**5 299**	**1 010**	**1 293**	**1 207**	**2 103**	**3 056**
1 room	13	122	35	18	79	1	12	10	20	169
2 rooms	12	477	279	100	310	9	108	40	177	214
3 rooms	114	1 621	680	463	1 022	121	383	181	506	534
4 rooms	257	3 246	788	700	1 514	248	463	570	726	1 088
5 rooms	167	1 838	412	498	1 162	267	207	233	387	762
6 rooms	78	659	100	171	707	187	69	100	177	191
7 rooms	33	240	49	91	312	100	31	39	63	62
8 rooms	13	100	15	38	112	41	15	19	28	17
9 or more rooms	12	64	8	33	81	36	5	15	19	19
Median	4.3	4.1	3.7	4.2	4.3	5.0	3.8	4.2	4.0	4.1
DURATION OF VACANCY										
Vacant-for-sale-only housing units	**21**	**226**	**10**	**32**	**138**	**121**	**12**	**55**	**38**	**22**
Less than 2 months	5	30	4	3	29	40	5	24	8	7
2 up to 6 months	6	80	3	18	45	64	6	18	10	8
6 or more months	10	116	3	11	64	17	1	13	20	7
Vacant-for-rent housing units	**26**	**211**	**111**	**144**	**301**	**20**	**189**	**59**	**83**	**77**
Less than 2 months	11	127	68	70	90	9	118	36	34	40
2 up to 6 months	11	52	36	37	109	8	61	21	21	28
6 or more months	4	32	7	37	102	3	10	2	28	9
PERSONS IN UNIT										
Owner-occupied housing units	**4 277**	**16 451**	**3 714**	**3 639**	**8 008**	**10 929**	**3 545**	**5 851**	**2 999**	**4 384**
1 person	628	2 718	328	729	1 616	1 024	569	596	678	772
2 persons	1 492	5 656	1 173	1 287	2 807	3 960	1 262	1 770	1 070	1 489
3 persons	853	2 908	776	617	1 426	2 235	689	1 254	458	875
4 persons	868	3 251	975	641	1 376	2 266	679	1 394	496	806
5 persons	333	1 413	359	268	569	1 038	241	620	218	322
6 persons	84	378	81	76	149	281	76	148	54	91
7 or more persons	19	127	22	21	65	125	29	69	25	29
Median	2.52	2.47	2.96	2.35	2.35	2.71	2.45	2.95	2.27	2.45
Renter-occupied housing units	**699**	**8 367**	**2 366**	**2 112**	**5 299**	**1 010**	**1 293**	**1 207**	**2 103**	**3 056**
1 person	299	3 447	1 023	958	1 879	331	661	431	1 014	1 239
2 persons	199	2 581	784	590	1 261	334	450	368	557	851
3 persons	104	1 124	294	281	905	147	109	202	258	429
4 persons	66	714	188	179	663	127	55	143	180	333
5 persons	22	291	63	75	363	48	11	44	64	162
6 persons	6	99	11	19	140	13	5	10	22	31
7 or more persons	3	111	3	10	88	10	2	9	8	11
Median	1.75	1.79	1.70	1.67	2.11	2.02	1.50–	1.97	1.57	1.84
PERSONS PER ROOM										
Owner-occupied housing units	**4 277**	**16 451**	**3 714**	**3 639**	**8 008**	**10 929**	**3 545**	**5 851**	**2 999**	**4 384**
0.50 or less	3 203	11 485	2 348	2 692	5 679	8 668	2 560	3 729	2 223	2 836
0.51 to 0.75	791	3 262	909	674	1 430	1 788	687	1 360	515	901
0.76 to 1.00	264	1 573	426	249	794	425	272	687	233	584
1.01 to 1.50	15	118	27	22	85	42	20	67	28	57
1.51 or more	4	13	4	2	20	6	6	8	–	6
Mean	.41	.44	.48	.42	.44	.40	.44	.48	.42	.47
Renter-occupied housing units	**699**	**8 367**	**2 366**	**2 112**	**5 299**	**1 010**	**1 293**	**1 207**	**2 103**	**3 056**
0.50 or less	495	5 761	1 561	1 540	3 101	737	1 029	798	1 510	1 828
0.51 to 0.75	123	1 431	458	345	1 145	177	187	226	336	511
0.76 to 1.00	75	909	288	188	837	84	67	151	231	648
1.01 to 1.50	4	147	38	32	156	10	4	21	24	54
1.51 or more	2	119	21	7	60	2	6	11	2	15
Mean	.46	.51	.51	.46	.55	.45	.44	.51	.48	.54
Occupied housing units	**4 976**	**24 818**	**6 080**	**5 751**	**13 307**	**11 939**	**4 838**	**7 058**	**5 102**	**7 440**
HOUSEHOLDER 65 YEARS AND OVER										
Occupied housing units	**1 078**	**5 069**	**591**	**1 717**	**3 218**	**2 501**	**978**	**1 020**	**1 469**	**1 803**
1-person households	415	2 431	260	881	1 636	667	398	366	831	842
Mean number of persons per room	.29	.31	.33	.30	.32	.31	.34	.34	.31	.34
Units in structure:										
1, detached or attached	932	3 667	367	1 143	2 266	2 184	613	837	877	1 054
2 or more	138	1 350	219	567	916	307	352	175	542	664
Mobile home, trailer, or other	8	52	5	7	36	10	13	8	50	85
Specified owner	848	3 300	333	1 035	1 925	2 024	559	665	783	946
Mean value (dollars)	75 400	62 000	66 500	52 700	40 600	112 500	80 400	76 900	44 600	63 200
Specified renter	128	1 273	220	557	998	277	291	172	532	524
Mean contract rent (dollars)	451	356	526	299	270	765	435	419	273	284
With meals included in rent	–	133	31	2	3	3	1	1	13	2
Mean contract rent (dollars)	–	763	1 105	263	271	625	463	90	533	531
No meals included in rent	119	1 092	184	533	968	265	283	154	498	491
No cash rent	9	48	5	22	27	9	7	17	21	31

TIPSII [UPF] GH155 CENSUS90 72583600 06/22/92 5:25 PM MACHINE: C DATA:CENSUS90*H1TIPSDA55. 06/19/92 14:06:28 TAPE: NONE FRAME: 250
TSF:CENSUS90*92. 06/19/92 14:08:03 UTF:CENSUS90*93. 06/19/92 14:08:03 META:CENSUS90*H1TABLES55. 06/19/92 14:27:03

Table 59. **Utilization Characteristics: 1990** —Con.

[For definitions of terms and meanings of symbols, see text]

Place and [In Selected States] County Subdivision [10,000 or More Persons]	De Pere city	Eau Claire city	Fitchburg city	Fond du Lac city	Fort Atkinson city	Franklin city	Germantown village	Glendale city	Grand Chute town	Green Bay city
ROOMS										
All housing units	**5 938**	**21 880**	**6 685**	**15 176**	**4 074**	**7 753**	**5 100**	**5 784**	**5 619**	**39 726**
1 room	53	233	130	140	48	36	5	23	45	336
2 rooms	146	851	266	477	79	106	42	113	141	1 587
3 rooms	500	2 252	1 027	1 501	359	404	208	457	504	4 647
4 rooms	990	4 404	1 673	2 586	590	1 085	941	941	1 140	8 855
5 rooms	1 248	4 776	1 011	3 373	867	1 868	1 117	1 159	1 127	9 859
6 rooms	1 193	3 879	752	3 364	841	1 703	1 029	1 084	1 056	6 897
7 rooms	868	2 449	700	2 031	661	1 395	932	955	737	3 758
8 rooms	500	1 543	517	972	360	743	495	579	454	2 137
9 or more rooms	440	1 493	609	732	269	413	331	473	415	1 650
Median	5.5	5.2	4.7	5.4	5.6	5.7	5.7	5.7	5.4	5.0
Owner-occupied housing units	**3 902**	**12 138**	**2 496**	**9 142**	**2 669**	**5 664**	**3 716**	**4 116**	**3 420**	**21 710**
1 room	2	2	2	1	–	1	1	–	–	10
2 rooms	3	28	3	23	4	8	7	6	6	60
3 rooms	38	163	16	95	23	49	49	74	24	245
4 rooms	274	1 219	95	812	164	383	355	300	229	2 622
5 rooms	876	3 016	273	2 202	613	1 256	721	834	781	6 468
6 rooms	1 026	2 948	498	2 665	705	1 531	911	974	899	5 573
7 rooms	800	2 076	582	1 808	593	1 331	875	915	674	3 282
8 rooms	472	1 337	466	867	325	715	478	556	419	1 951
9 or more rooms	411	1 349	561	669	242	390	319	457	388	1 499
Median	6.2	6.1	7.1	6.0	6.3	6.2	6.3	6.4	6.2	5.8
Renter-occupied housing units	**1 872**	**8 980**	**3 903**	**5 495**	**1 318**	**1 770**	**1 215**	**1 397**	**2 045**	**16 673**
1 room	45	192	122	118	41	31	4	23	24	308
2 rooms	134	787	254	381	74	96	34	103	131	1 483
3 rooms	436	1 947	979	1 317	328	340	154	337	464	4 091
4 rooms	668	2 981	1 446	1 646	415	609	531	501	871	5 800
5 rooms	340	1 611	690	1 066	232	463	329	287	321	3 106
6 rooms	144	834	236	628	120	137	99	92	138	1 179
7 rooms	56	331	100	206	59	52	43	30	57	422
8 rooms	24	175	37	87	28	22	12	12	22	158
9 or more rooms	25	122	39	46	21	20	9	12	17	126
Median	4.0	4.0	3.9	4.1	4.0	4.2	4.3	4.0	4.0	3.9
DURATION OF VACANCY										
Vacant-for-sale-only housing units	**40**	**98**	**30**	**60**	**17**	**60**	**23**	**37**	**23**	**212**
Less than 2 months	16	21	9	8	5	24	7	3	8	44
2 up to 6 months	15	44	10	29	9	23	12	21	8	102
6 or more months	9	33	11	23	3	13	4	13	7	66
Vacant-for-rent housing units	**67**	**341**	**219**	**301**	**37**	**201**	**71**	**172**	**66**	**714**
Less than 2 months	40	171	89	122	14	133	6	50	56	382
2 up to 6 months	21	130	111	99	20	51	47	109	9	199
6 or more months	6	40	19	80	3	17	18	13	1	133
PERSONS IN UNIT										
Owner-occupied housing units	**3 902**	**12 138**	**2 496**	**9 142**	**2 669**	**5 664**	**3 716**	**4 116**	**3 420**	**21 710**
1 person	546	2 443	258	1 745	470	703	469	785	396	4 076
2 persons	1 248	4 313	821	3 146	959	1 794	1 215	1 688	1 111	7 529
3 persons	793	2 041	524	1 571	435	1 117	739	667	677	3 915
4 persons	795	2 259	614	1 641	502	1 314	837	621	800	3 980
5 persons	378	822	214	712	218	531	333	243	325	1 638
6 persons	110	197	49	235	50	166	88	77	86	413
7 or more persons	32	63	16	92	35	39	35	35	25	159
Median	2.70	2.34	2.82	2.40	2.40	2.80	2.74	2.25	2.80	2.40
Renter-occupied housing units	**1 872**	**8 980**	**3 903**	**5 495**	**1 318**	**1 770**	**1 215**	**1 397**	**2 045**	**16 673**
1 person	807	3 426	1 421	2 411	581	637	345	665	804	7 107
2 persons	538	2 602	1 641	1 585	355	595	484	472	808	4 849
3 persons	244	1 299	516	695	180	266	202	146	231	2 237
4 persons	161	935	229	462	120	186	128	70	151	1 412
5 persons	80	362	75	209	56	54	38	33	34	627
6 persons	30	161	14	80	18	26	12	9	11	225
7 or more persons	12	195	7	53	8	6	6	2	6	216
Median	1.74	1.91	1.82	1.71	1.72	1.92	2.04	1.57	1.77	1.75
PERSONS PER ROOM										
Owner-occupied housing units	**3 902**	**12 138**	**2 496**	**9 142**	**2 669**	**5 664**	**3 716**	**4 116**	**3 420**	**21 710**
0.50 or less	2 637	9 119	1 939	6 451	1 927	3 740	2 517	3 297	2 311	15 054
0.51 to 0.75	849	2 094	432	1 826	538	1 346	882	601	751	4 199
0.76 to 1.00	383	850	116	792	181	534	293	202	334	2 254
1.01 to 1.50	30	69	6	65	19	41	21	15	19	183
1.51 or more	3	6	3	8	4	3	3	1	5	20
Mean	.45	.42	.41	.44	.43	.47	.46	.39	.46	.45
Renter-occupied housing units	**1 872**	**8 980**	**3 903**	**5 495**	**1 318**	**1 770**	**1 215**	**1 397**	**2 045**	**16 673**
0.50 or less	1 248	5 540	2 683	3 799	886	1 158	804	1 073	1 470	11 040
0.51 to 0.75	343	1 824	758	954	222	334	246	194	337	2 841
0.76 to 1.00	232	1 203	382	618	185	239	144	103	210	2 132
1.01 to 1.50	38	248	49	89	16	32	18	17	21	441
1.51 or more	11	165	31	35	9	7	3	10	7	219
Mean	.51	.55	.49	.49	.50	.51	.51	.45	.48	.53
Occupied housing units	**5 774**	**21 118**	**6 399**	**14 637**	**3 987**	**7 434**	**4 931**	**5 513**	**5 465**	**38 383**
HOUSEHOLDER 65 YEARS AND OVER										
Occupied housing units	**1 205**	**4 758**	**389**	**3 794**	**1 044**	**1 010**	**616**	**1 642**	**647**	**7 994**
1-person households	571	2 441	151	1 974	537	368	220	680	234	4 230
Mean number of persons per room	.31	.31	.32	.31	.30	.36	.33	.32	.33	.32
Units in structure:										
1, detached or attached	789	3 273	247	2 401	735	661	372	1 069	428	5 046
2 or more	407	1 351	137	1 286	304	295	207	554	201	2 808
Mobile home, trailer, or other	9	134	5	107	5	54	37	19	18	140
Specified owner	713	2 971	187	2 161	670	551	293	977	352	4 464
Mean value (dollars)	62 300	51 000	86 000	51 900	54 400	86 500	90 100	97 100	81 800	51 900
Specified renter	397	1 309	133	1 273	299	251	137	371	173	2 743
Mean contract rent (dollars)	362	270	423	286	234	365	391	740	352	279
With meals included in rent	–	15	–	2	1	1	1	76	–	8
Mean contract rent (dollars)	–	465	–	431	137	90	513	1 161	–	301
No meals included in rent	387	1 256	129	1 220	288	243	129	281	168	2 646
No cash rent	10	38	4	51	10	7	7	14	5	89

TIPSII [UPF] GH155 CENSUS90 72583600 06/22/92 5:25 PM MACHINE: C DATA:CENSUS90*H1TIPSDA55. 06/19/92 14:06:28 TAPE: NONE FRAME: 251
TSF:CENSUS90*92. 06/19/92 14:08:03 UTF:CENSUS90*93. 06/19/92 14:08:03 META:CENSUS90*H1TABLES55. 06/19/92 14:27:03

[For definitions of terms and meanings of symbols, see text]

Place and [In Selected States] County Subdivision [10,000 or More Persons]	Greendale village	Greenfield city	Janesville city	Kaukauna city	Kenosha city	La Crosse city	Madison city	Manitowoc city	Marinette city	Marshfield city
ROOMS										
All housing units	**5 745**	**14 301**	**21 153**	**4 454**	**31 197**	**20 897**	**80 047**	**13 728**	**5 268**	**8 045**
1 room	15	53	228	19	245	739	4 323	122	66	131
2 rooms	110	339	449	89	846	1 311	5 592	318	106	202
3 rooms	384	2 166	1 526	316	3 213	2 524	10 097	1 260	419	837
4 rooms	691	2 912	3 940	781	6 692	4 250	15 215	2 608	971	1 604
5 rooms	1 004	3 595	5 539	1 138	9 673	4 252	15 552	3 450	1 184	1 813
6 rooms	1 158	2 680	4 312	1 014	5 665	3 336	12 152	2 655	1 030	1 465
7 rooms	1 104	1 508	2 544	590	2 719	2 168	7 900	1 533	712	890
8 rooms	697	679	1 375	271	1 243	1 258	4 864	942	416	573
9 or more rooms	582	369	1 240	236	901	1 059	4 352	840	364	530
Median	6.1	5.0	5.3	5.4	5.0	4.9	4.8	5.2	5.4	5.2
Owner-occupied housing units	**3 984**	**8 609**	**13 366**	**3 099**	**18 547**	**9 897**	**36 332**	**8 670**	**3 325**	**4 881**
1 room	–	1	3	–	6	5	19	3	–	3
2 rooms	1	28	18	9	66	19	110	15	2	15
3 rooms	10	229	132	33	263	158	532	98	34	84
4 rooms	69	838	1 261	254	2 524	1 262	2 951	984	411	567
5 rooms	609	2 616	3 805	881	6 768	2 407	8 454	2 367	777	1 176
6 rooms	1 005	2 439	3 553	905	4 658	2 426	9 144	2 215	811	1 224
7 rooms	1 039	1 447	2 237	551	2 361	1 682	6 745	1 371	610	790
8 rooms	682	657	1 241	248	1 118	1 029	4 403	862	360	521
9 or more rooms	569	354	1 116	218	783	909	3 974	755	320	501
Median	6.8	5.7	5.9	5.9	5.4	6.0	6.2	5.9	6.0	6.0
Renter-occupied housing units	**1 591**	**5 176**	**7 022**	**1 266**	**11 372**	**10 073**	**41 029**	**4 474**	**1 508**	**2 913**
1 room	14	47	190	18	210	642	4 058	96	44	106
2 rooms	107	303	401	76	736	1 210	5 299	274	94	182
3 rooms	355	1 809	1 279	269	2 684	2 212	9 116	1 042	333	723
4 rooms	513	1 841	2 468	499	3 788	2 732	11 505	1 468	411	965
5 rooms	380	889	1 559	240	2 608	1 685	6 520	944	316	580
6 rooms	145	204	664	94	858	825	2 749	385	165	216
7 rooms	55	53	266	33	300	444	1 047	135	78	85
8 rooms	12	18	107	19	93	195	409	60	37	34
9 or more rooms	10	12	88	18	95	128	326	70	30	22
Median	4.1	3.7	4.2	4.0	4.0	3.9	3.7	4.1	4.2	4.0
DURATION OF VACANCY										
Vacant-for-sale-only housing units	**10**	**48**	**159**	**16**	**171**	**144**	**362**	**94**	**84**	**56**
Less than 2 months	1	19	31	4	37	31	88	10	9	7
2 up to 6 months	6	19	75	7	77	54	149	35	30	28
6 or more months	3	10	53	5	57	59	125	49	45	21
Vacant-for-rent housing units	**118**	**338**	**283**	**33**	**585**	**468**	**1 494**	**234**	**162**	**113**
Less than 2 months	20	125	154	19	365	246	776	76	56	65
2 up to 6 months	14	120	86	8	152	154	533	81	54	30
6 or more months	84	93	43	6	68	68	185	77	52	18
PERSONS IN UNIT										
Owner-occupied housing units	**3 984**	**8 609**	**13 366**	**3 099**	**18 547**	**9 897**	**36 332**	**8 670**	**3 325**	**4 881**
1 person	407	1 571	2 379	497	3 397	2 441	6 973	1 871	812	855
2 persons	1 403	3 120	4 850	993	6 123	3 842	13 625	3 179	1 118	1 684
3 persons	867	1 591	2 370	544	3 495	1 461	6 689	1 438	514	835
4 persons	847	1 510	2 352	602	3 321	1 357	6 206	1 364	549	953
5 persons	338	584	1 019	332	1 489	575	2 121	598	242	403
6 persons	89	159	291	107	472	158	505	160	69	117
7 or more persons	33	74	105	24	250	63	213	60	21	34
Median	2.71	2.38	2.39	2.61	2.46	2.15	2.32	2.28	2.26	2.44
Renter-occupied housing units	**1 591**	**5 176**	**7 022**	**1 266**	**11 372**	**10 073**	**41 029**	**4 474**	**1 508**	**2 913**
1 person	667	2 375	2 766	526	4 307	4 181	17 159	2 219	746	1 413
2 persons	404	1 871	2 001	352	3 069	2 770	13 302	1 140	346	867
3 persons	225	525	1 029	159	1 772	1 336	5 375	503	192	325
4 persons	201	291	768	123	1 238	929	3 176	323	147	206
5 persons	77	92	301	60	573	463	1 262	162	53	73
6 persons	15	17	94	22	236	181	469	60	16	20
7 or more persons	2	5	63	24	177	213	286	67	8	9
Median	1.82	1.61	1.87	1.80	1.95	1.81	1.75	1.52	1.52	1.55
PERSONS PER ROOM										
Owner-occupied housing units	**3 984**	**8 609**	**13 366**	**3 099**	**18 547**	**9 897**	**36 332**	**8 670**	**3 325**	**4 881**
0.50 or less	2 981	6 012	9 516	1 958	11 813	7 862	27 977	6 445	2 502	3 435
0.51 to 0.75	757	1 744	2 538	660	3 856	1 418	5 905	1 449	557	951
0.76 to 1.00	226	794	1 195	447	2 517	555	2 195	714	245	456
1.01 to 1.50	18	54	103	32	317	48	209	56	19	38
1.51 or more	2	5	14	2	44	14	46	6	2	1
Mean	.42	.45	.44	.47	.49	.40	.40	.42	.41	.44
Renter-occupied housing units	**1 591**	**5 176**	**7 022**	**1 266**	**11 372**	**10 073**	**41 029**	**4 474**	**1 508**	**2 913**
0.50 or less	1 046	3 739	4 565	825	6 749	5 958	23 398	3 213	1 083	2 094
0.51 to 0.75	291	943	1 311	218	2 338	1 916	7 284	656	226	439
0.76 to 1.00	234	415	979	166	1 702	1 642	8 299	466	182	332
1.01 to 1.50	17	51	133	35	410	283	1 160	83	15	34
1.51 or more	3	28	34	22	173	274	888	56	2	14
Mean	.51	.48	.51	.53	.56	.56	.56	.48	.46	.47
Occupied housing units	**5 575**	**13 785**	**20 388**	**4 365**	**29 919**	**19 970**	**77 361**	**13 144**	**4 833**	**7 794**
HOUSEHOLDER 65 YEARS AND OVER										
Occupied housing units	**1 204**	**3 322**	**4 217**	**1 087**	**6 885**	**5 203**	**11 802**	**3 972**	**1 476**	**2 044**
1-person households	591	1 464	2 056	523	3 361	2 852	5 888	2 076	829	1 025
Mean number of persons per room	.32	.35	.32	.32	.35	.31	.32	.30	.29	.32
Units in structure:										
1, detached or attached	713	1 947	2 894	754	4 476	3 441	7 081	2 549	946	1 241
2 or more	479	1 277	1 176	326	2 243	1 667	4 500	1 284	364	704
Mobile home, trailer, or other	12	98	147	7	166	95	221	139	166	99
Specified owner	655	1 780	2 599	687	4 017	3 042	6 495	2 262	836	1 085
Mean value (dollars)	92 300	78 000	55 500	50 600	58 200	54 000	77 600	49 500	38 500	50 300
Specified renter	494	996	1 211	300	2 001	1 629	4 081	1 154	373	700
Mean contract rent (dollars)	407	445	300	265	293	303	443	268	187	245
With meals included in rent	55	4	13	1	5	107	289	59	–	–
Mean contract rent (dollars)	1 243	841	620	263	257	808	822	565	–	–
No meals included in rent	433	963	1 156	291	1 893	1 445	3 717	1 023	353	667
No cash rent	6	29	42	8	103	77	75	72	20	33

TIPSII [UPF] GH155 CENSUS90 72583600 06/22/92 5:25 PM MACHINE: C DATA:CENSUS90*H1TIPSDA55. 06/19/92 14:06:28 TAPE: NONE FRAME: 252
TSF:CENSUS90*92. 06/19/92 14:08:03 UTF:CENSUS90*93. 06/19/92 14:08:03 META:CENSUS90*H1TABLES55. 06/19/92 14:27:03

Table 59. **Utilization Characteristics: 1990** —Con.

[For definitions of terms and meanings of symbols, see text]

Place and [In Selected States] County Subdivision [10,000 or More Persons]	Menasha city	Menasha town	Menomonee Falls village	Menomonie city	Mequon city	Middleton city	Milwaukee city	Monroe city	Mount Pleasant town, Racine County
ROOMS									
All housing units	**6 168**	**5 514**	**10 043**	**4 539**	**6 470**	**5 895**	**254 204**	**4 556**	**8 000**
1 room	53	27	72	88	11	108	6 195	18	19
2 rooms	170	111	173	228	40	279	10 451	176	146
3 rooms	597	354	601	526	88	804	28 630	338	545
4 rooms	1 249	1 018	989	1 165	339	1 224	52 643	956	1 442
5 rooms	1 508	1 319	2 399	737	633	958	76 693	979	1 805
6 rooms	1 280	1 176	2 590	680	1 219	877	45 044	869	1 679
7 rooms	690	682	1 776	514	1 349	695	18 407	618	1 159
8 rooms	329	459	881	311	1 284	482	8 608	347	682
9 or more rooms	292	368	562	290	1 507	468	7 533	255	523
Median	5.2	5.4	5.8	4.9	7.2	5.1	4.9	5.3	5.5
Owner-occupied housing units	**3 718**	**3 769**	**7 815**	**1 930**	**5 713**	**2 766**	**107 682**	**2 802**	**5 701**
1 room	–	1	–	2	1	2	80	1	1
2 rooms	10	7	11	5	7	4	436	3	18
3 rooms	37	43	55	33	26	32	1 828	35	57
4 rooms	367	331	301	222	228	206	13 389	287	551
5 rooms	1 060	919	1 974	395	504	411	37 227	682	1 327
6 rooms	1 068	1 062	2 392	465	1 039	628	28 176	714	1 510
7 rooms	612	633	1 699	364	1 246	595	13 587	538	1 096
8 rooms	300	425	848	227	1 221	447	6 817	313	651
9 or more rooms	264	348	535	217	1 441	441	6 142	229	490
Median	5.9	6.0	6.2	6.2	7.3	6.7	5.5	6.1	6.1
Renter-occupied housing units	**2 262**	**1 582**	**2 002**	**2 393**	**538**	**2 926**	**132 858**	**1 603**	**2 007**
1 room	52	24	60	64	10	100	5 412	15	16
2 rooms	155	95	158	218	32	261	9 357	158	128
3 rooms	523	296	499	464	61	717	24 439	290	460
4 rooms	843	651	639	861	88	956	36 067	628	753
5 rooms	407	349	388	314	91	525	35 517	264	419
6 rooms	181	97	151	185	111	230	15 164	133	136
7 rooms	66	39	65	137	71	88	4 284	68	51
8 rooms	18	20	20	80	40	27	1 531	25	20
9 or more rooms	17	11	22	70	34	22	1 087	22	24
Median	4.0	4.1	3.9	4.0	5.4	3.9	4.3	4.0	4.0
DURATION OF VACANCY									
Vacant-for-sale-only housing units	**41**	**57**	**52**	**13**	**66**	**22**	**1 283**	**23**	**60**
Less than 2 months	7	5	8	2	17	10	251	4	15
2 up to 6 months	16	20	19	5	28	5	505	12	28
6 or more months	18	32	25	6	21	7	527	7	17
Vacant-for-rent housing units	**73**	**41**	**96**	**133**	**9**	**111**	**6 604**	**47**	**112**
Less than 2 months	42	38	42	33	6	69	2 619	25	24
2 up to 6 months	26	–	51	46	1	22	2 710	11	28
6 or more months	5	3	3	54	2	20	1 275	11	60
PERSONS IN UNIT									
Owner-occupied housing units	**3 718**	**3 769**	**7 815**	**1 930**	**5 713**	**2 766**	**107 682**	**2 802**	**5 701**
1 person	717	471	880	444	596	501	23 640	654	863
2 persons	1 319	1 350	2 796	734	2 110	969	36 644	1 051	2 095
3 persons	615	744	1 730	292	1 089	508	18 850	418	1 091
4 persons	704	816	1 511	296	1 169	547	15 918	450	1 071
5 persons	273	284	663	130	549	187	7 518	165	426
6 persons	65	81	168	23	162	41	2 994	52	109
7 or more persons	25	23	67	11	38	13	2 118	12	46
Median	2.37	2.59	2.63	2.21	2.64	2.41	2.32	2.21	2.45
Renter-occupied housing units	**2 262**	**1 582**	**2 002**	**2 393**	**538**	**2 926**	**132 858**	**1 603**	**2 007**
1 person	990	680	879	851	169	1 189	49 625	791	894
2 persons	592	500	588	703	150	1 065	34 676	430	601
3 persons	343	222	262	335	95	375	20 115	201	260
4 persons	208	129	170	223	72	200	14 140	114	167
5 persons	90	42	70	145	38	76	7 428	46	59
6 persons	24	7	25	86	9	16	3 594	11	14
7 or more persons	15	2	8	50	5	5	3 280	10	12
Median	1.74	1.72	1.71	1.99	2.17	1.76	1.98	1.52	1.68
PERSONS PER ROOM									
Owner-occupied housing units	**3 718**	**3 769**	**7 815**	**1 930**	**5 713**	**2 766**	**107 682**	**2 802**	**5 701**
0.50 or less	2 600	2 597	5 308	1 510	4 659	2 200	73 495	2 152	4 147
0.51 to 0.75	701	790	1 735	303	864	462	19 408	457	1 079
0.76 to 1.00	390	359	718	103	179	96	12 298	178	427
1.01 to 1.50	24	21	48	8	10	6	1 964	15	39
1.51 or more	3	2	6	6	1	2	517	–	9
Mean	.44	.45	.45	.39	.39	.39	.46	.40	.44
Renter-occupied housing units	**2 262**	**1 582**	**2 002**	**2 393**	**538**	**2 926**	**132 858**	**1 603**	**2 007**
0.50 or less	1 479	1 114	1 340	1 424	369	2 002	77 489	1 197	1 444
0.51 to 0.75	447	276	364	551	108	528	23 904	248	324
0.76 to 1.00	288	168	256	322	57	327	23 390	138	194
1.01 to 1.50	34	17	33	59	3	43	5 321	16	30
1.51 or more	14	7	9	37	1	26	2 754	4	15
Mean	.52	.48	.50	.56	.46	.49	.57	.46	.48
Occupied housing units	**5 980**	**5 351**	**9 817**	**4 323**	**6 251**	**5 692**	**240 540**	**4 405**	**7 708**
HOUSEHOLDER 65 YEARS AND OVER									
Occupied housing units	**1 372**	**787**	**1 871**	**997**	**1 157**	**840**	**51 404**	**1 273**	**1 846**
1-person households	709	323	680	538	320	395	26 160	709	779
Mean number of persons per room	.31	.33	.34	.30	.31	.31	.35	.29	.34
Units in structure:									
1, detached or attached	947	528	1 446	614	997	503	25 315	836	1 124
2 or more	411	213	406	340	151	330	24 790	379	674
Mobile home, trailer, or other	14	46	19	43	9	7	1 299	58	48
Specified owner	853	466	1 310	541	865	463	22 489	742	962
Mean value (dollars)	54 700	73 000	84 300	52 400	141 300	89 500	53 700	55 400	81 100
Specified renter	348	214	367	355	81	282	19 964	377	493
Mean contract rent (dollars)	260	366	424	283	369	386	322	265	342
With meals included in rent	1	1	23	1	–	–	846	2	1
Mean contract rent (dollars)	363	287	1 217	625	–	–	710	875	213
No meals included in rent	336	204	326	341	66	279	18 489	360	470
No cash rent	11	9	18	13	15	3	629	15	22

TIPSII [UPF] GH155 CENSUS90 72583600 06/22/92 5:25 PM MACHINE: C DATA:CENSUS90*H1TIPSDA55. 06/19/92 14:06:28 TAPE: NONE FRAME: 253
TSF:CENSUS90*92. 06/19/92 14:08:03 UTF:CENSUS90*93. 06/19/92 14:08:03 META:CENSUS90*H1TABLES55. 06/19/92 14:27:03

Table 59. **Utilization Characteristics: 1990** —Con.

[For definitions of terms and meanings of symbols, see text]

Place and [In Selected States] County Subdivision [10,000 or More Persons]	Muskego city	Neenah city	New Berlin city	Oak Creek city	Oconomowoc city	Onalaska city	Oshkosh city	Pleasant Prairie village	Racine city
ROOMS									
All housing units	**5 759**	**9 261**	**12 102**	**7 263**	**4 350**	**4 378**	**21 827**	**4 347**	**33 156**
1 room	25	37	203	20	26	23	239	6	379
2 rooms	104	204	70	251	71	76	608	39	824
3 rooms	172	694	355	627	460	228	2 091	135	2 967
4 rooms	563	1 678	1 243	1 178	720	1 061	4 278	726	5 758
5 rooms	1 032	2 248	2 024	1 928	828	949	4 996	1 012	10 277
6 rooms	1 517	1 887	2 809	1 629	901	701	4 127	1 018	6 722
7 rooms	1 293	1 205	2 718	928	670	576	2 792	716	3 344
8 rooms	654	746	1 665	453	394	401	1 584	413	1 579
9 or more rooms	399	562	1 015	249	280	363	1 112	282	1 306
Median	6.1	5.4	6.3	5.3	5.6	5.3	5.2	5.8	5.1
Owner-occupied housing units	**4 717**	**6 058**	**9 897**	**4 654**	**2 697**	**2 875**	**11 942**	**3 693**	**18 940**
1 room	1	–	–	2	1	1	–	3	6
2 rooms	12	9	16	12	4	8	30	13	56
3 rooms	42	62	69	60	38	51	171	49	246
4 rooms	226	475	399	302	194	362	1 185	525	2 052
5 rooms	814	1 613	1 527	1 251	491	663	2 823	859	6 325
6 rooms	1 397	1 606	2 659	1 491	742	562	3 077	912	4 977
7 rooms	1 223	1 076	2 627	871	607	503	2 347	674	2 784
8 rooms	623	685	1 619	430	368	377	1 363	389	1 358
9 or more rooms	379	532	981	235	252	348	946	269	1 136
Median	6.4	6.0	6.6	6.0	6.3	6.1	6.1	5.9	5.7
Renter-occupied housing units	**846**	**2 966**	**1 798**	**2 427**	**1 497**	**1 366**	**9 015**	**503**	**12 827**
1 room	15	31	41	15	21	20	207	3	310
2 rooms	79	191	52	236	63	62	549	23	699
3 rooms	117	597	269	534	402	157	1 792	75	2 518
4 rooms	287	1 156	771	814	486	658	2 845	161	3 324
5 rooms	194	584	444	615	302	262	1 981	118	3 605
6 rooms	92	249	123	130	133	125	939	73	1 565
7 rooms	42	107	54	48	55	55	386	29	481
8 rooms	12	35	27	22	18	18	180	13	184
9 or more rooms	8	16	17	13	17	9	136	8	141
Median	4.2	4.1	4.2	4.0	4.0	4.2	4.2	4.4	4.4
DURATION OF VACANCY									
Vacant-for-sale-only housing units	**31**	**65**	**62**	**13**	**24**	**39**	**140**	**20**	**174**
Less than 2 months	14	7	11	2	6	5	33	7	45
2 up to 6 months	11	35	35	6	6	16	54	7	63
6 or more months	6	23	16	5	12	18	53	6	66
Vacant-for-rent housing units	**56**	**63**	**268**	**116**	**56**	**46**	**392**	**10**	**640**
Less than 2 months	41	28	141	76	27	32	162	5	219
2 up to 6 months	10	19	124	27	17	8	168	4	248
6 or more months	5	16	3	13	12	6	62	1	173
PERSONS IN UNIT									
Owner-occupied housing units	**4 717**	**6 058**	**9 897**	**4 654**	**2 697**	**2 875**	**11 942**	**3 693**	**18 940**
1 person	408	1 039	918	499	435	442	2 626	521	3 634
2 persons	1 456	2 120	3 353	1 375	881	949	4 326	1 223	6 553
3 persons	994	1 085	2 055	1 006	475	569	2 074	757	3 407
4 persons	1 190	1 158	2 302	1 105	602	608	1 943	741	3 180
5 persons	486	452	927	473	215	246	735	333	1 405
6 persons	132	156	260	152	67	45	166	90	484
7 or more persons	51	48	82	44	22	16	72	28	277
Median	3.00	2.44	2.83	2.95	2.57	2.58	2.27	2.64	2.39
Renter-occupied housing units	**846**	**2 966**	**1 798**	**2 427**	**1 497**	**1 366**	**9 015**	**503**	**12 827**
1 person	256	1 218	685	941	635	433	3 597	158	4 651
2 persons	267	850	692	785	447	473	2 701	141	3 085
3 persons	152	430	229	336	222	239	1 261	85	2 072
4 persons	98	288	133	237	130	155	891	69	1 648
5 persons	52	124	40	82	46	50	344	37	823
6 persons	15	38	15	29	12	13	120	8	314
7 or more persons	6	18	4	17	5	3	101	5	234
Median	2.13	1.81	1.81	1.85	1.75	2.03	1.84	2.16	2.07
PERSONS PER ROOM									
Owner-occupied housing units	**4 717**	**6 058**	**9 897**	**4 654**	**2 697**	**2 875**	**11 942**	**3 693**	**18 940**
0.50 or less	2 997	4 245	6 892	2 773	1 923	2 081	9 008	2 454	12 848
0.51 to 0.75	1 226	1 212	2 295	1 174	564	561	2 107	782	3 640
0.76 to 1.00	450	549	651	643	186	219	754	412	2 089
1.01 to 1.50	41	44	53	60	21	11	59	36	297
1.51 or more	3	8	6	4	3	3	14	9	66
Mean	.48	.44	.45	.50	.44	.44	.41	.47	.46
Renter-occupied housing units	**846**	**2 966**	**1 798**	**2 427**	**1 497**	**1 366**	**9 015**	**503**	**12 827**
0.50 or less	498	1 987	1 309	1 595	1 006	891	6 083	304	7 398
0.51 to 0.75	192	568	295	472	300	289	1 611	103	2 537
0.76 to 1.00	140	345	166	301	176	168	1 087	80	2 229
1.01 to 1.50	14	43	21	41	14	15	169	12	450
1.51 or more	2	23	7	18	1	3	65	4	213
Mean	.55	.51	.46	.53	.48	.52	.50	.53	.56
Occupied housing units	**5 563**	**9 024**	**11 695**	**7 081**	**4 194**	**4 241**	**20 957**	**4 196**	**31 767**
HOUSEHOLDER 65 YEARS AND OVER									
Occupied housing units	**860**	**1 897**	**1 693**	**1 071**	**1 148**	**639**	**5 177**	**745**	**7 353**
1-person households	341	943	500	521	609	267	2 743	282	3 453
Mean number of persons per room	.35	.30	.34	.36	.31	.33	.30	.35	.33
Units in structure:									
1, detached or attached	638	1 358	1 356	587	594	428	3 376	519	5 067
2 or more	203	529	323	387	548	120	1 706	72	2 217
Mobile home, trailer, or other	19	10	14	97	6	91	95	154	69
Specified owner	558	1 238	1 224	511	522	384	2 984	444	4 522
Mean value (dollars)	85 000	62 000	88 900	74 800	81 400	59 300	54 000	84 900	53 700
Specified renter	199	491	294	393	481	129	1 532	78	1 973
Mean contract rent (dollars)	820	277	640	265	374	300	303	511	278
With meals included in rent	153	1	35	–	1	–	24	–	6
Mean contract rent (dollars)	922	137	1 220	–	413	–	826	–	531
No meals included in rent	37	467	243	384	469	119	1 430	70	1 877
No cash rent	9	23	16	9	11	10	78	8	90

TIPSII [UPF] GH155 CENSUS90 72583600 06/22/92 5:25 PM MACHINE: C DATA:CENSUS90*H1TIPSDA55. 06/19/92 14:06:28 TAPE: NONE FRAME: 254
TSF:CENSUS90*92. 06/19/92 14:08:03 UTF:CENSUS90*93. 06/19/92 14:08:03 META:CENSUS90*H1TABLES55. 06/19/92 14:27:03

Table 59. **Utilization Characteristics: 1990** —Con.

[For definitions of terms and meanings of symbols, see text]

Place and [In Selected States] County Subdivision [10,000 or More Persons]	River Falls city	Sheboygan city	Shorewood village	South Milwaukee city	Stevens Point city	Sun Prairie city	Superior city	Two Rivers city	Watertown city
ROOMS									
All housing units	**3 525**	**20 588**	**6 701**	**8 428**	**8 627**	**5 718**	**11 684**	**5 414**	**7 009**
1 room	50	156	49	79	112	50	98	7	34
2 rooms	194	587	224	252	349	118	465	117	191
3 rooms	397	1 627	785	859	831	458	1 109	358	521
4 rooms	810	3 829	1 171	1 557	1 995	990	2 198	921	1 092
5 rooms	566	5 610	1 486	2 266	1 821	1 233	2 590	1 573	1 626
6 rooms	469	4 237	1 078	1 762	1 497	1 139	2 490	1 108	1 685
7 rooms	430	2 337	742	958	995	799	1 501	653	1 034
8 rooms	295	1 171	558	375	567	542	725	379	479
9 or more rooms	314	1 034	608	320	460	389	508	298	347
Median	5.1	5.2	5.3	5.1	5.1	5.5	5.3	5.3	5.5
Owner-occupied housing units	**1 747**	**12 142**	**3 086**	**5 026**	**4 253**	**3 157**	**6 732**	**3 694**	**4 321**
1 room	2	5	2	2	–	1	–	1	2
2 rooms	4	17	6	6	12	3	14	6	1
3 rooms	27	126	33	55	60	24	114	42	66
4 rooms	150	1 191	168	394	452	118	789	350	326
5 rooms	333	3 408	442	1 523	966	615	1 533	1 159	1 063
6 rooms	350	3 345	695	1 508	1 114	825	1 951	942	1 286
7 rooms	346	2 067	641	887	792	691	1 261	581	861
8 rooms	253	1 051	515	356	471	508	622	341	416
9 or more rooms	282	932	584	295	386	372	448	272	300
Median	6.5	5.9	6.8	5.9	6.1	6.5	6.0	5.8	6.0
Renter-occupied housing units	**1 679**	**7 561**	**3 454**	**3 195**	**3 992**	**2 448**	**4 269**	**1 470**	**2 506**
1 room	45	117	46	68	97	46	85	5	27
2 rooms	186	501	212	241	321	110	406	102	179
3 rooms	353	1 383	732	768	735	422	898	269	430
4 rooms	636	2 400	961	1 072	1 388	836	1 228	493	731
5 rooms	220	1 987	996	701	778	583	901	357	523
6 rooms	104	774	366	244	342	299	442	142	361
7 rooms	70	231	88	63	181	106	195	52	152
8 rooms	36	85	36	16	84	31	71	29	61
9 or more rooms	29	83	17	22	66	15	43	21	42
Median	3.9	4.2	4.3	4.0	4.1	4.3	4.1	4.2	4.3
DURATION OF VACANCY									
Vacant-for-sale-only housing units	**19**	**120**	**17**	**20**	**51**	**15**	**69**	**54**	**33**
Less than 2 months	6	19	3	3	11	5	11	10	9
2 up to 6 months	7	52	9	11	15	5	37	15	15
6 or more months	6	49	5	6	25	5	21	29	9
Vacant-for-rent housing units	**40**	**341**	**72**	**90**	**226**	**71**	**234**	**97**	**52**
Less than 2 months	22	173	30	26	101	51	93	37	24
2 up to 6 months	16	85	29	30	93	15	90	33	22
6 or more months	2	83	13	34	32	5	51	27	6
PERSONS IN UNIT									
Owner-occupied housing units	**1 747**	**12 142**	**3 086**	**5 026**	**4 253**	**3 157**	**6 732**	**3 694**	**4 321**
1 person	264	2 371	660	772	1 078	344	1 540	751	766
2 persons	560	4 438	1 056	1 806	1 547	1 021	2 348	1 374	1 489
3 persons	330	2 087	565	949	684	655	1 193	597	745
4 persons	360	2 079	536	910	568	737	1 079	623	798
5 persons	176	846	183	434	272	296	436	247	389
6 persons	42	211	64	106	75	83	103	67	93
7 or more persons	15	110	22	49	29	21	33	35	41
Median	2.65	2.33	2.34	2.46	2.18	2.83	2.28	2.30	2.44
Renter-occupied housing units	**1 679**	**7 561**	**3 454**	**3 195**	**3 992**	**2 448**	**4 269**	**1 470**	**2 506**
1 person	631	3 212	1 897	1 283	1 447	783	1 933	608	918
2 persons	496	2 074	1 026	1 013	1 249	752	1 142	394	701
3 persons	276	1 029	319	433	562	408	571	206	368
4 persons	159	718	158	313	415	324	368	151	298
5 persons	77	293	38	107	172	123	165	72	153
6 persons	28	100	13	33	84	39	58	21	43
7 or more persons	12	135	3	13	63	19	32	18	25
Median	1.92	1.77	1.50–	1.81	1.94	2.09	1.68	1.82	1.98
PERSONS PER ROOM									
Owner-occupied housing units	**1 747**	**12 142**	**3 086**	**5 026**	**4 253**	**3 157**	**6 732**	**3 694**	**4 321**
0.50 or less	1 254	8 736	2 571	3 395	3 326	2 151	4 999	2 679	2 982
0.51 to 0.75	340	2 268	424	996	647	712	1 233	664	899
0.76 to 1.00	138	1 028	87	569	252	272	457	322	406
1.01 to 1.50	13	83	3	60	26	21	37	26	31
1.51 or more	2	27	1	6	2	1	6	3	3
Mean	.43	.43	.37	.46	.39	.44	.42	.43	.45
Renter-occupied housing units	**1 679**	**7 561**	**3 454**	**3 195**	**3 992**	**2 448**	**4 269**	**1 470**	**2 506**
0.50 or less	1 013	5 135	2 889	2 052	2 475	1 491	2 940	977	1 659
0.51 to 0.75	381	1 240	340	624	823	527	775	270	482
0.76 to 1.00	240	910	194	446	560	364	476	176	314
1.01 to 1.50	34	154	19	58	94	48	53	34	46
1.51 or more	11	122	12	15	40	18	25	13	5
Mean	.55	.51	.39	.52	.54	.54	.49	.51	.51
Occupied housing units	**3 426**	**19 703**	**6 540**	**8 221**	**8 245**	**5 605**	**11 001**	**5 164**	**6 827**
HOUSEHOLDER 65 YEARS AND OVER									
Occupied housing units	**605**	**5 357**	**1 762**	**1 983**	**1 994**	**983**	**3 103**	**1 474**	**1 860**
1-person households	346	2 688	1 129	842	1 064	485	1 701	738	905
Mean number of persons per room	.32	.31	.29	.33	.29	.33	.31	.30	.31
Units in structure:									
1, detached or attached	308	3 176	503	1 316	1 431	532	2 023	1 121	1 251
2 or more	283	2 011	1 226	638	484	444	989	346	596
Mobile home, trailer, or other	14	170	33	29	79	7	91	7	13
Specified owner	280	2 880	455	1 202	1 283	471	1 789	1 002	1 127
Mean value (dollars)	67 100	53 200	123 100	66 400	52 900	72 300	38 700	45 400	54 800
Specified renter	276	1 650	996	550	493	447	1 042	312	535
Mean contract rent (dollars)	376	301	422	342	291	364	237	220	277
With meals included in rent	54	52	2	1	3	57	2	–	2
Mean contract rent (dollars)	745	924	263	463	229	609	175	–	200
No meals included in rent	215	1 546	970	525	459	385	981	284	512
No cash rent	7	52	24	24	31	5	59	28	21

TIPSII [UPF] GH155 CENSUS90 72583600 06/22/92 5:25 PM MACHINE: C DATA:CENSUS90*H1TIPSDA55. 06/19/92 14:06:28 TAPE: NONE FRAME: 255
TSF:CENSUS90*92. 06/19/92 14:08:03 UTF:CENSUS90*93. 06/19/92 14:08:03 META:CENSUS90*H1TABLES55. 06/19/92 14:27:03

Table 59. **Utilization Characteristics: 1990** —Con.

[For definitions of terms and meanings of symbols, see text]

Place and [In Selected States] County Subdivision [10,000 or More Persons]	Waukesha city	Wausau city	Wauwatosa city	West Allis city	West Bend city	Weston town, Marathon County	Whitefish Bay village	Whitewater city	Wisconsin Rapids city
ROOMS									
All housing units	**22 065**	**15 318**	**20 289**	**27 502**	**8 887**	**4 236**	**5 546**	**3 831**	**7 833**
1 room	425	122	179	595	40	10	4	301	42
2 rooms	823	433	390	968	166	73	23	305	187
3 rooms	2 629	1 387	1 313	2 998	621	192	131	575	695
4 rooms	4 048	3 032	2 613	6 148	1 793	985	554	787	1 780
5 rooms	4 843	3 178	4 602	7 694	2 170	951	671	609	1 938
6 rooms	3 974	3 001	4 494	4 919	1 748	824	1 192	488	1 616
7 rooms	2 647	2 009	3 300	2 444	1 213	506	1 270	374	888
8 rooms	1 653	1 117	1 918	1 055	653	370	951	203	399
9 or more rooms	1 023	1 039	1 480	681	483	325	750	189	288
Median	5.1	5.3	5.7	4.9	5.3	5.4	6.7	4.4	5.1
Owner-occupied housing units	**11 775**	**9 272**	**13 634**	**15 918**	**5 469**	**2 784**	**4 576**	**1 354**	**4 896**
1 room	4	2	2	8	–	1	–	2	3
2 rooms	24	19	27	39	7	6	1	5	14
3 rooms	123	113	102	237	65	38	12	21	70
4 rooms	779	1 003	602	2 275	410	231	158	127	759
5 rooms	2 697	2 002	2 726	5 204	1 337	688	440	267	1 334
6 rooms	3 220	2 440	3 836	4 262	1 470	711	1 085	337	1 340
7 rooms	2 409	1 744	3 088	2 281	1 106	449	1 224	285	777
8 rooms	1 551	996	1 849	992	616	344	922	163	351
9 or more rooms	968	953	1 402	620	458	316	734	147	248
Median	6.2	6.1	6.4	5.5	6.1	6.1	7.0	6.3	5.7
Renter-occupied housing units	**9 460**	**5 446**	**6 214**	**10 879**	**3 217**	**1 339**	**871**	**2 277**	**2 653**
1 room	381	96	172	549	38	9	3	285	36
2 rooms	749	389	356	888	157	60	21	289	162
3 rooms	2 326	1 165	1 171	2 628	535	142	115	527	545
4 rooms	3 001	1 889	1 878	3 626	1 325	716	370	596	946
5 rooms	1 964	1 069	1 749	2 323	772	238	222	306	557
6 rooms	701	488	583	606	249	103	85	131	239
7 rooms	211	205	182	147	92	47	32	80	96
8 rooms	85	77	61	59	30	17	14	33	39
9 or more rooms	42	68	62	53	19	7	9	30	33
Median	3.9	4.1	4.2	3.9	4.2	4.1	4.3	3.6	4.1
DURATION OF VACANCY									
Vacant-for-sale-only housing units	**74**	**83**	**73**	**81**	**42**	**20**	**22**	**32**	**54**
Less than 2 months	22	13	15	20	10	6	5	3	13
2 up to 6 months	34	33	39	42	18	6	9	7	18
6 or more months	18	37	19	19	14	8	8	22	23
Vacant-for-rent housing units	**526**	**226**	**186**	**319**	**76**	**56**	**22**	**87**	**105**
Less than 2 months	325	97	73	176	53	29	12	23	54
2 up to 6 months	172	95	85	110	16	26	10	59	20
6 or more months	29	34	28	33	7	1	–	5	31
PERSONS IN UNIT									
Owner-occupied housing units	**11 775**	**9 272**	**13 634**	**15 918**	**5 469**	**2 784**	**4 576**	**1 354**	**4 896**
1 person	1 699	2 005	2 546	3 290	768	310	762	283	1 135
2 persons	3 604	3 388	5 019	5 819	1 748	852	1 641	493	1 881
3 persons	2 306	1 557	2 432	2 726	959	580	844	220	769
4 persons	2 670	1 519	2 315	2 551	1 215	699	858	218	712
5 persons	1 091	599	912	1 082	559	254	345	97	295
6 persons	288	136	286	314	167	66	104	27	79
7 or more persons	117	68	124	136	53	23	22	16	25
Median	2.75	2.28	2.35	2.30	2.73	2.90	2.43	2.30	2.20
Renter-occupied housing units	**9 460**	**5 446**	**6 214**	**10 879**	**3 217**	**1 339**	**871**	**2 277**	**2 653**
1 person	3 690	2 263	3 200	5 211	1 097	422	364	844	1 141
2 persons	2 961	1 574	1 909	3 202	1 018	504	286	609	693
3 persons	1 343	713	615	1 402	518	244	118	321	384
4 persons	899	424	345	719	379	118	75	346	239
5 persons	377	203	107	246	139	28	23	110	122
6 persons	127	106	23	67	44	17	4	32	35
7 or more persons	63	163	15	32	22	6	1	15	39
Median	1.85	1.79	1.50–	1.57	2.00	1.99	1.75	1.98	1.77
PERSONS PER ROOM									
Owner-occupied housing units	**11 775**	**9 272**	**13 634**	**15 918**	**5 469**	**2 784**	**4 576**	**1 354**	**4 896**
0.50 or less	7 947	7 083	10 475	11 060	3 599	1 790	3 670	1 005	3 655
0.51 to 0.75	2 651	1 569	2 355	2 969	1 199	652	757	231	792
0.76 to 1.00	1 050	553	745	1 716	620	307	142	104	414
1.01 to 1.50	107	50	54	156	44	31	5	11	29
1.51 or more	20	17	5	17	7	4	2	3	6
Mean	.46	.41	.40	.45	.47	.47	.38	.41	.42
Renter-occupied housing units	**9 460**	**5 446**	**6 214**	**10 879**	**3 217**	**1 339**	**871**	**2 277**	**2 653**
0.50 or less	5 785	3 660	4 911	7 396	1 973	906	661	961	1 799
0.51 to 0.75	1 849	928	779	1 883	686	275	127	460	439
0.76 to 1.00	1 473	551	486	1 435	478	130	64	692	331
1.01 to 1.50	225	162	28	122	63	21	14	109	58
1.51 or more	128	145	10	43	17	7	5	55	26
Mean	.54	.53	.42	.49	.54	.51	.44	.64	.51
Occupied housing units	**21 235**	**14 718**	**19 848**	**26 797**	**8 686**	**4 123**	**5 447**	**3 631**	**7 549**
HOUSEHOLDER 65 YEARS AND OVER									
Occupied housing units	**3 618**	**4 163**	**6 086**	**7 341**	**1 790**	**496**	**1 325**	**721**	**2 272**
1-person households	1 896	2 120	3 008	3 648	845	191	523	428	1 176
Mean number of persons per room	.34	.30	.30	.34	.32	.33	.27	.33	.32
Units in structure:									
1, detached or attached	1 932	2 896	3 698	4 381	1 027	349	1 080	364	1 670
2 or more	1 554	1 221	2 308	2 617	736	83	237	304	507
Mobile home, trailer, or other	132	46	80	343	27	64	8	53	95
Specified owner	1 717	2 598	3 416	4 029	922	279	996	321	1 460
Mean value (dollars)	77 400	51 400	90 300	63 900	73 400	57 800	126 000	58 500	44 600
Specified renter	1 516	1 121	2 023	2 225	546	96	225	320	608
Mean contract rent (dollars)	467	293	535	363	301	331	572	331	258
With meals included in rent	228	3	192	4	–	–	–	8	1
Mean contract rent (dollars)	842	458	805	544	–	–	–	606	1 250
No meals included in rent	1 252	1 070	1 784	2 148	523	86	211	296	574
No cash rent	36	48	47	73	23	10	14	16	33

TIPSII [UPF] GH155 CENSUS90 72583600 06/22/92 5:25 PM MACHINE: C DATA:CENSUS90*H1TIPSDA55. 06/19/92 14:06:28 TAPE: NONE FRAME: 256
TSF:CENSUS90*92. 06/19/92 14:08:03 UTF:CENSUS90*93. 06/19/92 14:08:03 META:CENSUS90*H1TABLES55. 06/19/92 14:27:03

Table 60. **Financial Characteristics: 1990**

[For definitions of terms and meanings of symbols, see text]

Place and [In Selected States] County Subdivision [10,000 or More Persons]	Allouez village	Appleton city	Ashwaubenon village	Beaver Dam city	Beloit city	Brookfield city	Brown Deer village	Caledonia town, Racine County	Chippewa Falls city	Cudahy city
VALUE										
Specified owner-occupied housing units	**3 961**	**14 872**	**3 455**	**3 308**	**7 189**	**10 193**	**3 038**	**5 208**	**2 544**	**3 460**
Less than $20,000	4	55	4	42	335	10	2	13	88	10
$20,000 to $29,999	22	195	11	192	1 530	6	4	34	316	27
$30,000 to $39,999	139	897	66	615	2 162	8	10	114	635	111
$40,000 to $49,999	410	2 132	167	817	1 493	15	54	412	643	351
$50,000 to $59,999	686	2 942	526	623	709	64	151	774	386	674
$60,000 to $69,999	675	3 037	1 114	404	387	184	432	826	230	1 122
$70,000 to $79,999	562	1 981	720	241	177	552	889	684	97	686
$80,000 to $89,999	441	1 122	297	150	115	1 001	486	529	44	244
$90,000 to $99,999	318	804	165	77	80	1 253	419	441	44	120
$100,000 to $124,999	314	790	180	65	114	2 291	411	627	36	78
$125,000 to $149,999	152	369	107	30	50	1 543	134	341	11	30
$150,000 to $174,999	92	228	41	21	15	996	30	164	6	4
$175,000 to $199,999	58	112	17	7	12	710	6	99	3	1
$200,000 to $249,999	43	128	25	8	8	741	5	81	4	1
$250,000 to $299,999	22	40	8	10	1	368	1	30	–	–
$300,000 to $399,999	16	29	7	5	–	297	1	31	1	–
$400,000 to $499,999	3	7	–	1	1	92	2	4	–	–
$500,000 or more	4	4	–	–	–	62	1	4	–	1
Median (dollars)	70 800	63 800	68 600	49 800	37 900	121 900	79 700	75 800	43 600	65 100
Mean (dollars)	81 400	71 700	75 800	55 900	42 800	145 000	86 000	88 800	47 200	66 100
Specified vacant-for-sale-only housing units	**21**	**140**	**8**	**28**	**114**	**103**	**11**	**36**	**31**	**16**
Less than $20,000	–	–	–	–	24	–	–	1	9	–
$20,000 to $39,999	4	10	–	14	66	–	–	1	9	2
$40,000 to $59,999	4	39	5	12	21	1	7	7	8	6
$60,000 to $79,999	5	24	2	1	2	3	3	5	3	4
$80,000 to $99,999	2	19	1	–	–	5	1	4	1	2
$100,000 to $149,999	5	23	–	1	–	11	–	3	1	2
$150,000 to $199,999	1	13	–	–	1	15	–	6	–	–
$200,000 to $249,999	–	9	–	–	–	11	–	6	–	–
$250,000 to $299,999	–	2	–	–	–	20	–	2	–	–
$300,000 or more	–	1	–	–	–	37	–	1	–	–
Median (dollars)	66 300	76 300	55 000	40 000	30 700	263 800	58 100	100 000	34 400	57 500
Mean (dollars)	79 600	97 500	60 900	43 200	32 500	259 200	60 900	133 300	38 200	62 800
Owner-occupied mobile homes or trailers	**2**	**88**	**–**	**1**	**121**	**3**	**–**	**5**	**89**	**97**
Median (dollars)	47 500	12 500	–	17 500	10 600	75 000+	–	67 500	11 000	15 800
Mean (dollars)	47 500	16 600	–	17 500	16 400	63 000	–	75 500	14 200	31 700
CONTRACT RENT										
Specified renter-occupied housing units	**690**	**8 302**	**2 364**	**2 095**	**5 230**	**986**	**1 290**	**1 152**	**2 087**	**3 051**
Less than $100	4	79	11	30	205	3	27	10	63	36
$100 to $149	4	205	9	130	284	4	38	11	192	115
$150 to $199	22	350	12	137	361	1	14	16	309	162
$200 to $249	26	549	152	288	741	9	27	41	319	257
$250 to $299	55	1 375	470	397	1 133	17	15	67	420	419
$300 to $349	96	1 879	484	381	987	28	30	233	327	540
$350 to $399	185	1 867	451	277	940	34	34	279	217	519
$400 to $449	88	866	297	246	341	37	99	148	100	400
$450 to $499	93	444	218	108	83	53	313	103	38	193
$500 to $549	32	179	75	14	35	104	156	45	10	186
$550 to $599	6	133	56	8	11	73	141	83	30	81
$600 to $649	32	61	44	1	6	84	201	31	5	31
$650 to $699	11	76	21	4	3	44	34	14	3	18
$700 to $749	4	25	10	1	3	83	30	7	1	4
$750 to $999	1	56	9	3	3	268	95	8	4	4
$1,000 or more	2	16	23	–	3	84	9	5	–	2
No cash rent	29	142	22	70	91	60	27	51	49	84
Median (dollars)	384	341	354	304	292	668	511	372	266	345
Mean (dollars)	396	347	376	305	288	701	522	401	269	347
Specified vacant-for-rent housing units	**26**	**211**	**111**	**144**	**299**	**20**	**188**	**59**	**83**	**77**
Less than $100	–	–	–	–	6	–	1	–	2	–
$100 to $199	1	9	–	13	26	–	1	1	23	7
$200 to $299	–	61	7	45	132	–	4	3	31	16
$300 to $399	18	75	37	17	105	1	17	19	13	26
$400 to $499	5	46	34	51	27	–	17	25	11	16
$500 to $599	1	7	4	6	1	3	13	9	2	5
$600 to $749	1	9	27	12	–	4	36	2	1	7
$750 to $999	–	2	2	–	1	9	95	–	–	–
$1,000 or more	–	2	–	–	1	3	4	–	–	–
Median (dollars)	379	348	435	356	289	806	763	408	247	358
Mean (dollars)	387	368	465	374	296	816	709	413	273	364
MEALS INCLUDED IN RENT										
Specified renter-occupied housing units	**690**	**8 302**	**2 364**	**2 095**	**5 230**	**986**	**1 290**	**1 152**	**2 087**	**3 051**
With meals included in rent	–	149	37	3	9	4	1	2	17	8
Mean (dollars)	–	723	1 026	192	267	688	463	227	546	694
No meals included in rent	661	8 011	2 305	2 022	5 130	922	1 262	1 099	2 021	2 959
No cash rent	29	142	22	70	91	60	27	51	49	84

TIPSII [UPF] GH155 CENSUS90 72583600 06/22/92 5:25 PM MACHINE: C DATA:CENSUS90*H1TIPSDA55. 06/19/92 14:06:28 TAPE: NONE FRAME: 257
TSF:CENSUS90*92. 06/19/92 14:08:03 UTF:CENSUS90*93. 06/19/92 14:08:03 META:CENSUS90*H1TABLES55. 06/19/92 14:27:03

Table 60. **Financial Characteristics: 1990**—Con.

[For definitions of terms and meanings of symbols, see text]

Place and [In Selected States] County Subdivision [10,000 or More Persons]	De Pere city	Eau Claire city	Fitchburg city	Fond du Lac city	Fort Atkinson city	Franklin city	Germantown village	Glendale city	Grand Chute town	Green Bay city
VALUE										
Specified owner-occupied housing units	**3 535**	**10 586**	**2 199**	**8 112**	**2 417**	**4 798**	**2 838**	**3 477**	**2 917**	**18 989**
Less than $20,000	9	136	3	82	9	7	–	6	3	144
$20,000 to $29,999	75	731	2	432	66	11	2	6	7	632
$30,000 to $39,999	256	1 701	17	1 419	311	17	7	15	45	2 305
$40,000 to $49,999	464	2 216	35	1 885	578	53	69	49	109	4 097
$50,000 to $59,999	772	1 992	80	1 437	513	200	159	155	193	4 206
$60,000 to $69,999	655	1 469	157	1 048	370	419	151	375	375	2 944
$70,000 to $79,999	420	890	323	692	269	626	261	497	485	1 700
$80,000 to $89,999	264	485	298	373	117	615	406	426	457	853
$90,000 to $99,999	193	345	341	254	55	855	502	367	334	557
$100,000 to $124,999	221	293	393	233	70	1 279	817	605	396	717
$125,000 to $149,999	83	166	169	134	27	484	328	432	243	431
$150,000 to $174,999	35	74	75	64	16	145	87	262	138	196
$175,000 to $199,999	21	46	96	26	8	34	35	153	46	84
$200,000 to $249,999	24	25	110	19	5	30	10	85	51	72
$250,000 to $299,999	10	13	51	9	3	13	2	31	19	25
$300,000 to $399,999	19	2	36	4	–	7	1	11	13	17
$400,000 to $499,999	8	1	6	1	–	1	–	2	3	6
$500,000 or more	6	1	7	–	–	2	1	–	–	3
Median (dollars)	62 800	52 200	95 400	51 400	54 200	95 300	97 300	95 700	85 300	54 900
Mean (dollars)	72 700	57 800	115 900	57 900	59 500	99 400	100 500	108 000	96 100	62 100
Specified vacant-for-sale-only housing units	**35**	**91**	**29**	**47**	**16**	**41**	**12**	**21**	**22**	**175**
Less than $20,000	–	8	–	3	–	–	–	–	–	3
$20,000 to $39,999	5	33	–	22	3	–	–	–	–	53
$40,000 to $59,999	16	20	–	13	8	–	1	2	3	65
$60,000 to $79,999	7	15	1	7	3	13	1	5	3	17
$80,000 to $99,999	3	10	4	1	1	14	2	5	2	13
$100,000 to $149,999	2	4	8	–	–	12	8	4	10	18
$150,000 to $199,999	1	1	10	1	–	2	–	2	2	4
$200,000 to $249,999	1	–	5	–	1	–	–	–	2	2
$250,000 to $299,999	–	–	–	–	–	–	–	2	–	–
$300,000 or more	–	–	1	–	–	–	–	1	–	–
Median (dollars)	52 500	44 500	168 800	38 800	50 000	88 300	107 100	87 000	112 500	47 400
Mean (dollars)	66 800	50 900	161 800	44 400	64 400	96 500	103 300	128 700	114 500	61 300
Owner-occupied mobile homes or trailers	**31**	**445**	**28**	**160**	**1**	**145**	**159**	**–**	**75**	**355**
Median (dollars)	18 200	10 000–	10 000–	10 500	42 500	16 600	31 300	–	11 700	14 400
Mean (dollars)	19 600	14 400	16 700	14 400	42 500	18 300	33 300	–	16 400	16 300
CONTRACT RENT										
Specified renter-occupied housing units	**1 866**	**8 927**	**3 860**	**5 448**	**1 312**	**1 711**	**1 182**	**1 395**	**2 023**	**16 593**
Less than $100	15	240	6	178	58	21	9	67	9	320
$100 to $149	100	677	8	393	94	51	13	23	53	836
$150 to $199	157	1 011	17	368	83	49	14	21	35	891
$200 to $249	172	1 280	43	539	127	56	27	21	57	1 827
$250 to $299	219	1 748	41	789	251	76	28	41	128	3 386
$300 to $349	206	1 462	115	991	284	63	33	58	351	3 306
$350 to $399	377	873	902	1 000	182	54	66	103	486	2 918
$400 to $449	239	567	843	640	104	146	125	147	419	1 364
$450 to $499	169	349	1 134	271	57	256	373	101	128	820
$500 to $549	91	195	285	113	23	313	240	136	111	342
$550 to $599	21	113	203	19	10	301	52	53	70	202
$600 to $649	24	96	98	15	1	118	67	92	75	79
$650 to $699	17	54	56	1	2	74	76	110	39	28
$700 to $749	4	23	23	1	3	60	14	83	18	9
$750 to $999	4	63	49	3	–	38	24	175	15	17
$1,000 or more	8	22	5	3	1	6	5	119	12	6
No cash rent	43	154	32	124	32	29	16	45	17	242
Median (dollars)	355	285	444	319	305	513	489	529	382	313
Mean (dollars)	347	298	452	310	300	488	489	584	402	315
Specified vacant-for-rent housing units	**67**	**340**	**219**	**300**	**37**	**200**	**71**	**172**	**65**	**713**
Less than $100	–	4	–	5	1	–	–	–	–	7
$100 to $199	11	52	–	14	3	4	–	–	2	50
$200 to $299	20	148	2	48	12	3	–	3	1	266
$300 to $399	11	90	30	138	14	4	2	5	18	270
$400 to $499	19	20	97	82	5	36	7	19	13	96
$500 to $599	4	24	79	13	2	65	2	7	5	23
$600 to $749	2	2	9	–	–	60	54	82	25	1
$750 to $999	–	–	2	–	–	28	5	41	–	–
$1,000 or more	–	–	–	–	–	–	1	15	1	–
Median (dollars)	313	278	489	367	316	587	673	720	488	311
Mean (dollars)	333	293	484	351	308	605	663	741	503	317
MEALS INCLUDED IN RENT										
Specified renter-occupied housing units	**1 866**	**8 927**	**3 860**	**5 448**	**1 312**	**1 711**	**1 182**	**1 395**	**2 023**	**16 593**
With meals included in rent	1	28	7	10	4	1	1	79	3	37
Mean (dollars)	337	370	402	253	219	90	513	1 148	667	296
No meals included in rent	1 822	8 745	3 821	5 314	1 276	1 681	1 165	1 271	2 003	16 314
No cash rent	43	154	32	124	32	29	16	45	17	242

TIPSII [UPF] GH155 CENSUS90 72583600 06/22/92 5:25 PM MACHINE: C DATA:CENSUS90*H1TIPSDA55. 06/19/92 14:06:28 TAPE: NONE FRAME: 258
TSF:CENSUS90*92. 06/19/92 14:08:03 UTF:CENSUS90*93. 06/19/92 14:08:03 META:CENSUS90*H1TABLES55. 06/19/92 14:27:03

Table 60. **Financial Characteristics: 1990**—Con.

[For definitions of terms and meanings of symbols, see text]

Place and [In Selected States] County Subdivision [10,000 or More Persons]	Greendale village	Greenfield city	Janesville city	Kaukauna city	Kenosha city	La Crosse city	Madison city	Manitowoc city	Marinette city	Marshfield city
VALUE										
Specified owner-occupied housing units	**3 721**	**7 253**	**11 794**	**2 756**	**15 759**	**8 612**	**31 594**	**7 160**	**2 651**	**4 008**
Less than $20,000	4	10	72	18	91	76	46	85	224	65
$20,000 to $29,999	3	15	361	103	351	467	103	520	626	239
$30,000 to $39,999	5	44	1 386	344	1 447	1 203	672	1 515	713	573
$40,000 to $49,999	19	192	2 399	620	2 944	1 883	2 028	1 795	440	783
$50,000 to $59,999	105	588	2 782	584	3 495	1 916	4 212	1 200	247	754
$60,000 to $69,999	316	1 337	1 926	526	3 033	1 322	5 651	813	146	580
$70,000 to $79,999	603	1 601	1 193	283	1 669	631	5 663	464	100	339
$80,000 to $89,999	646	1 177	564	133	937	355	3 695	213	67	206
$90,000 to $99,999	529	827	341	60	614	195	2 615	156	21	131
$100,000 to $124,999	669	876	391	46	614	275	3 091	210	29	133
$125,000 to $149,999	420	358	188	19	330	136	1 745	91	25	95
$150,000 to $174,999	194	122	88	9	108	79	888	43	6	51
$175,000 to $199,999	82	53	41	3	48	36	414	22	3	19
$200,000 to $249,999	71	36	38	2	49	25	403	23	1	23
$250,000 to $299,999	33	8	11	3	17	6	190	3	1	15
$300,000 to $399,999	14	4	9	2	9	1	114	3	1	1
$400,000 to $499,999	5	1	1	–	1	5	35	2	–	–
$500,000 or more	3	4	3	1	2	1	29	2	1	1
Median (dollars)	93 000	78 900	55 600	54 600	58 700	53 100	75 200	48 100	36 500	54 000
Mean (dollars)	105 300	85 700	61 300	58 000	63 900	58 800	86 500	54 600	42 100	61 600
Specified vacant-for-sale-only housing units	**8**	**33**	**130**	**12**	**110**	**121**	**286**	**60**	**67**	**42**
Less than $20,000	–	–	4	–	2	4	–	3	21	3
$20,000 to $39,999	–	–	32	5	16	38	7	34	34	12
$40,000 to $59,999	–	4	40	3	44	48	56	13	6	11
$60,000 to $79,999	2	7	32	2	23	15	53	4	3	8
$80,000 to $99,999	1	9	7	2	12	2	51	4	1	2
$100,000 to $149,999	3	12	9	–	10	9	82	2	2	2
$150,000 to $199,999	2	–	2	–	3	4	21	–	–	4
$200,000 to $249,999	–	1	2	–	–	1	4	–	–	–
$250,000 to $299,999	–	–	1	–	–	–	5	–	–	–
$300,000 or more	–	–	1	–	–	–	7	–	–	–
Median (dollars)	125 000	86 900	56 600	45 000	56 800	45 200	89 600	36 800	25 800	51 300
Mean (dollars)	121 600	94 300	65 600	50 000	65 200	55 400	105 100	43 500	30 800	64 200
Owner-occupied mobile homes or trailers	**2**	**3**	**483**	**8**	**259**	**89**	**684**	**409**	**336**	**411**
Median (dollars)	50 000	62 500	12 300	65 000	12 500	10 700	12 000	12 000	15 600	11 100
Mean (dollars)	67 500	84 200	17 900	57 800	18 600	13 100	16 000	14 600	17 800	14 800
CONTRACT RENT										
Specified renter-occupied housing units	**1 586**	**5 160**	**6 968**	**1 255**	**11 299**	**10 022**	**40 875**	**4 451**	**1 493**	**2 900**
Less than $100	20	107	108	15	288	149	620	141	118	92
$100 to $149	90	88	332	91	528	718	941	425	183	270
$150 to $199	59	61	393	111	607	973	1 013	789	275	326
$200 to $249	43	76	671	186	964	1 642	1 643	1 067	269	480
$250 to $299	37	63	1 145	262	1 600	1 993	2 852	808	300	491
$300 to $349	84	193	1 436	309	2 029	1 516	3 988	546	206	562
$350 to $399	230	447	1 265	148	1 835	1 210	5 272	222	55	296
$400 to $449	168	815	863	82	1 409	524	6 512	138	10	160
$450 to $499	164	1 001	403	20	1 041	294	5 245	90	11	81
$500 to $549	277	774	148	2	423	167	3 797	36	5	32
$550 to $599	132	768	35	1	161	144	2 459	15	1	20
$600 to $649	85	364	26	–	62	142	1 905	18	–	8
$650 to $699	86	143	16	–	48	79	1 183	5	2	3
$700 to $749	12	87	7	1	17	81	648	4	3	1
$750 to $999	24	75	6	–	14	150	1 671	3	3	1
$1,000 or more	54	11	4	1	4	39	721	2	2	2
No cash rent	21	87	110	26	269	201	405	142	50	75
Median (dollars)	465	485	325	292	336	285	429	238	224	278
Mean (dollars)	469	479	323	285	335	310	451	249	229	276
Specified vacant-for-rent housing units	**118**	**338**	**282**	**33**	**584**	**467**	**1 493**	**234**	**162**	**113**
Less than $100	1	8	4	–	6	4	5	5	5	5
$100 to $199	2	2	30	6	27	77	52	60	58	19
$200 to $299	1	3	84	14	121	166	141	122	64	45
$300 to $399	6	7	95	6	216	127	303	36	28	25
$400 to $499	9	88	65	7	175	35	485	10	2	14
$500 to $599	9	118	4	–	26	20	264	–	1	5
$600 to $749	1	100	–	–	13	22	153	1	4	–
$750 to $999	1	12	–	–	–	12	78	–	–	–
$1,000 or more	88	–	–	–	–	4	12	–	–	–
Median (dollars)	1 000+	561	333	288	363	291	455	231	220	278
Mean (dollars)	1 045	556	324	292	361	331	470	244	242	281
MEALS INCLUDED IN RENT										
Specified renter-occupied housing units	**1 586**	**5 160**	**6 968**	**1 255**	**11 299**	**10 022**	**40 875**	**4 451**	**1 493**	**2 900**
With meals included in rent	60	7	25	2	35	129	404	67	3	6
Mean (dollars)	1 175	671	463	157	386	751	730	535	262	205
No meals included in rent	1 505	5 066	6 833	1 227	10 995	9 692	40 066	4 242	1 440	2 819
No cash rent	21	87	110	26	269	201	405	142	50	75

TIPSII [UPF] GH155 CENSUS90 72583600 06/22/92 5:25 PM MACHINE: C DATA:CENSUS90*H1TIPSDA55. 06/19/92 14:06:28 TAPE: NONE FRAME: 259
TSF:CENSUS90*92. 06/19/92 14:08:03 UTF:CENSUS90*93. 06/19/92 14:08:03 META:CENSUS90*H1TABLES55. 06/19/92 14:27:03

Table 60. **Financial Characteristics: 1990**—Con.

[For definitions of terms and meanings of symbols, see text]

Place and [In Selected States] County Subdivision [10,000 or More Persons]	Menasha city	Menasha town	Menomonee Falls village	Menomonie city	Mequon city	Middleton city	Milwaukee city	Monroe city	Mount Pleasant town, Racine County
VALUE									
Specified owner-occupied housing units	**3 241**	**3 224**	**7 034**	**1 614**	**5 016**	**2 360**	**79 222**	**2 362**	**4 693**
Less than $20,000	16	3	2	28	–	4	1 848	16	20
$20,000 to $29,999	104	27	8	99	5	5	5 016	62	72
$30,000 to $39,999	411	105	8	246	4	12	11 527	280	200
$40,000 to $49,999	785	240	35	329	17	30	15 050	479	333
$50,000 to $59,999	768	493	138	309	32	118	17 671	580	398
$60,000 to $69,999	519	582	699	251	80	212	13 930	403	546
$70,000 to $79,999	237	572	1 695	137	203	369	7 355	234	603
$80,000 to $89,999	123	349	1 682	76	307	386	3 042	114	527
$90,000 to $99,999	68	240	1 079	43	362	283	1 483	65	523
$100,000 to $124,999	76	246	960	55	851	395	1 142	75	690
$125,000 to $149,999	52	150	418	21	822	251	442	33	364
$150,000 to $174,999	16	94	169	9	588	130	213	7	198
$175,000 to $199,999	19	48	60	5	419	67	140	8	73
$200,000 to $249,999	21	40	50	3	468	62	152	4	79
$250,000 to $299,999	13	16	22	1	361	23	71	1	28
$300,000 to $399,999	8	11	4	–	340	11	77	1	26
$400,000 to $499,999	4	2	3	1	114	1	35	–	10
$500,000 or more	1	6	2	1	43	1	28	–	3
Median (dollars)	53 800	72 500	85 500	52 900	144 700	91 600	53 200	55 600	83 300
Mean (dollars)	61 300	83 700	93 000	58 200	172 900	104 900	55 800	60 000	92 800
Specified vacant-for-sale-only housing units	**34**	**50**	**44**	**12**	**56**	**18**	**750**	**17**	**40**
Less than $20,000	–	–	–	–	–	–	41	–	1
$20,000 to $39,999	10	2	–	5	–	–	297	3	1
$40,000 to $59,999	11	4	1	4	2	–	277	8	11
$60,000 to $79,999	7	3	4	3	2	3	108	4	7
$80,000 to $99,999	1	13	19	–	2	4	16	–	6
$100,000 to $149,999	2	14	12	–	10	8	8	2	5
$150,000 to $199,999	1	11	6	–	15	2	–	–	3
$200,000 to $249,999	–	1	–	–	8	1	–	–	6
$250,000 to $299,999	2	2	1	–	7	–	2	–	–
$300,000 or more	–	–	1	–	10	–	1	–	–
Median (dollars)	50 000	109 400	95 000	45 000	191 700	110 000	42 700	52 500	80 000
Mean (dollars)	70 700	122 100	116 900	42 900	213 900	117 400	45 800	57 200	103 600
Owner-occupied mobile homes or trailers	**60**	**192**	**41**	**124**	**2**	**1**	**452**	**178**	**43**
Median (dollars)	23 900	15 300	13 500	10 000–	75 000+	72 500	15 400	10 400	13 400
Mean (dollars)	24 300	17 000	15 000	12 900	381 300	72 500	19 600	14 500	17 100
CONTRACT RENT									
Specified renter-occupied housing units	**2 249**	**1 570**	**1 945**	**2 372**	**468**	**2 913**	**131 927**	**1 592**	**1 943**
Less than $100	49	14	34	57	11	17	2 655	22	73
$100 to $149	89	23	48	211	20	47	6 439	97	80
$150 to $199	116	24	33	153	16	34	6 391	87	93
$200 to $249	228	79	41	296	19	52	10 896	294	131
$250 to $299	536	160	51	475	20	73	20 435	387	177
$300 to $349	542	383	174	386	19	169	21 641	344	191
$350 to $399	473	501	238	260	22	447	22 038	175	392
$400 to $449	114	164	373	139	43	632	14 640	78	284
$450 to $499	40	68	261	99	22	672	9 716	49	190
$500 to $549	12	59	281	47	52	308	5 645	4	110
$550 to $599	10	30	139	26	28	205	3 442	2	55
$600 to $649	1	16	111	44	11	121	2 187	–	58
$650 to $699	1	12	52	24	14	47	1 221	1	33
$700 to $749	1	3	5	21	32	30	809	1	12
$750 to $999	1	9	15	71	54	34	1 304	3	12
$1,000 or more	–	1	25	9	20	4	399	–	–
No cash rent	36	24	64	54	65	21	2 069	48	52
Median (dollars)	309	358	443	297	507	448	341	285	378
Mean (dollars)	303	363	449	325	529	449	351	287	368
Specified vacant-for-rent housing units	**73**	**41**	**95**	**133**	**8**	**111**	**6 583**	**47**	**112**
Less than $100	2	–	–	5	1	1	82	–	1
$100 to $199	6	4	4	35	–	2	572	3	7
$200 to $299	23	14	6	48	–	1	2 007	23	8
$300 to $399	29	18	13	37	1	16	2 199	16	8
$400 to $499	13	4	16	4	–	75	859	5	21
$500 to $599	–	1	13	3	5	12	376	–	12
$600 to $749	–	–	8	1	–	2	334	–	55
$750 to $999	–	–	4	–	1	2	135	–	–
$1,000 or more	–	–	31	–	–	–	19	–	–
Median (dollars)	317	313	575	270	517	463	320	292	596
Mean (dollars)	310	309	725	259	492	455	352	299	536
MEALS INCLUDED IN RENT									
Specified renter-occupied housing units	**2 249**	**1 570**	**1 945**	**2 372**	**468**	**2 913**	**131 927**	**1 592**	**1 943**
With meals included in rent	2	3	27	9	1	2	1 255	3	4
Mean (dollars)	288	362	1 096	427	875	462	587	762	353
No meals included in rent	2 211	1 543	1 854	2 309	402	2 890	128 603	1 541	1 887
No cash rent	36	24	64	54	65	21	2 069	48	52

TIPSII [UPF] GH155 CENSUS90 72583600 06/22/92 5:25 PM MACHINE: C DATA:CENSUS90*H1TIPSDA55. 06/19/92 14:06:28 TAPE: NONE FRAME: 260
TSF:CENSUS90*92. 06/19/92 14:08:03 UTF:CENSUS90*93. 06/19/92 14:08:03 META:CENSUS90*H1TABLES55. 06/19/92 14:27:03

Table 60. **Financial Characteristics: 1990**—Con.

[For definitions of terms and meanings of symbols, see text]

Place and [In Selected States] County Subdivision [10,000 or More Persons]	Muskego city	Neenah city	New Berlin city	Oak Creek city	Oconomowoc city	Onalaska city	Oshkosh city	Pleasant Prairie village	Racine city
VALUE									
Specified owner-occupied housing units	**4 269**	**5 500**	**9 027**	**4 019**	**2 356**	**2 269**	**10 285**	**2 973**	**16 243**
Less than $20,000	6	14	4	6	1	8	84	5	268
$20,000 to $29,999	4	94	11	12	3	22	496	22	804
$30,000 to $39,999	17	486	18	27	23	87	1 647	81	2 153
$40,000 to $49,999	68	1 041	62	101	68	222	2 151	188	4 006
$50,000 to $59,999	196	1 194	202	280	238	482	2 005	311	3 828
$60,000 to $69,999	352	961	538	627	364	493	1 402	374	2 512
$70,000 to $79,999	612	587	1 146	966	495	293	859	366	1 205
$80,000 to $89,999	701	289	1 477	866	338	233	502	280	557
$90,000 to $99,999	776	201	1 533	618	270	159	347	260	273
$100,000 to $124,999	843	244	2 259	392	260	137	344	407	323
$125,000 to $149,999	362	135	1 000	89	121	65	201	317	125
$150,000 to $174,999	159	61	414	20	69	38	92	183	80
$175,000 to $199,999	70	52	204	2	39	14	61	79	36
$200,000 to $249,999	76	76	125	4	34	11	47	51	25
$250,000 to $299,999	23	23	28	4	13	1	22	25	22
$300,000 to $399,999	3	26	4	1	10	2	16	17	10
$400,000 to $499,999	1	11	–	1	5	1	4	4	3
$500,000 or more	–	5	2	3	5	1	5	3	13
Median (dollars)	92 300	59 300	96 900	79 900	79 700	65 900	53 300	85 000	52 000
Mean (dollars)	99 700	70 600	104 500	82 500	92 000	73 500	61 200	98 000	56 300
Specified vacant-for-sale-only housing units	**30**	**55**	**58**	**12**	**17**	**30**	**121**	**12**	**133**
Less than $20,000	1	1	–	1	–	–	5	–	5
$20,000 to $39,999	–	11	–	–	–	4	44	2	39
$40,000 to $59,999	2	16	5	1	3	6	38	3	57
$60,000 to $79,999	4	10	2	3	5	5	13	1	18
$80,000 to $99,999	6	1	4	4	2	9	5	3	8
$100,000 to $149,999	14	5	20	3	6	6	10	1	3
$150,000 to $199,999	2	8	15	–	–	–	6	2	2
$200,000 to $249,999	1	–	9	–	–	–	–	–	–
$250,000 to $299,999	–	–	3	–	–	–	–	–	–
$300,000 or more	–	3	–	–	1	–	–	–	1
Median (dollars)	107 100	59 500	142 900	85 000	82 500	75 000	43 200	75 000	47 900
Mean (dollars)	109 400	92 000	150 100	81 700	103 800	76 400	56 500	88 500	53 800
Owner-occupied mobile homes or trailers	**1**	**3**	**2**	**290**	**2**	**370**	**132**	**414**	**7**
Median (dollars)	75 000+	10 000–	72 500	15 300	75 000+	11 400	17 400	17 600	46 300
Mean (dollars)	85 000	11 800	72 500	21 300	86 300	14 800	20 100	20 500	41 100
CONTRACT RENT									
Specified renter-occupied housing units	**810**	**2 947**	**1 755**	**2 374**	**1 490**	**1 354**	**8 944**	**455**	**12 720**
Less than $100	4	33	2	71	10	23	118	2	321
$100 to $149	4	127	6	101	71	43	547	5	557
$150 to $199	8	145	3	94	44	49	648	14	830
$200 to $249	17	295	11	66	70	91	1 016	40	1 595
$250 to $299	15	665	20	83	65	193	1 533	40	2 539
$300 to $349	39	665	31	74	141	242	1 691	56	2 585
$350 to $399	51	552	43	135	173	347	1 699	77	1 861
$400 to $449	79	216	98	431	248	148	649	63	1 118
$450 to $499	72	87	154	469	238	89	297	25	561
$500 to $549	110	42	302	185	166	60	175	17	270
$550 to $599	140	28	359	404	62	27	101	10	81
$600 to $649	44	17	277	71	103	8	136	31	39
$650 to $699	26	12	233	77	29	7	48	14	14
$700 to $749	26	2	63	64	19	4	24	23	23
$750 to $999	102	5	60	13	13	1	53	10	23
$1,000 or more	38	2	43	1	1	–	20	2	11
No cash rent	35	54	50	35	37	22	189	26	292
Median (dollars)	546	312	575	463	427	354	313	386	306
Mean (dollars)	579	315	586	444	421	349	319	419	309
Specified vacant-for-rent housing units	**56**	**63**	**267**	**115**	**56**	**46**	**389**	**9**	**639**
Less than $100	–	1	–	3	–	–	1	–	7
$100 to $199	1	7	–	5	4	2	50	–	71
$200 to $299	–	23	1	10	4	20	113	4	247
$300 to $399	2	19	2	7	9	20	145	2	195
$400 to $499	3	9	7	53	17	2	43	3	76
$500 to $599	17	3	36	21	14	1	15	–	20
$600 to $749	24	1	59	16	6	1	21	–	22
$750 to $999	7	–	–	–	2	–	1	–	1
$1,000 or more	2	–	162	–	–	–	–	–	–
Median (dollars)	625	302	1 000+	479	463	304	321	356	298
Mean (dollars)	655	310	996	460	452	322	331	332	316
MEALS INCLUDED IN RENT									
Specified renter-occupied housing units	**810**	**2 947**	**1 755**	**2 374**	**1 490**	**1 354**	**8 944**	**455**	**12 720**
With meals included in rent	158	5	36	4	3	4	33	3	33
Mean (dollars)	920	277	1 202	366	621	572	685	330	440
No meals included in rent	617	2 888	1 669	2 335	1 450	1 328	8 722	426	12 395
No cash rent	35	54	50	35	37	22	189	26	292

TIPSII [UPF] GH155 CENSUS90 72583600 06/22/92 5:25 PM MACHINE: C DATA:CENSUS90*H1TIPSDA55. 06/19/92 14:06:28 TAPE: NONE FRAME: 261
TSF:CENSUS90*92. 06/19/92 14:08:03 UTF:CENSUS90*93. 06/19/92 14:08:03 META:CENSUS90*H1TABLES55. 06/19/92 14:27:03

Table 60. **Financial Characteristics: 1990**—Con.

[For definitions of terms and meanings of symbols, see text]

Place and [In Selected States] County Subdivision [10,000 or More Persons]	River Falls city	Sheboygan city	Shorewood village	South Milwaukee city	Stevens Point city	Sun Prairie city	Superior city	Two Rivers city	Watertown city
VALUE									
Specified owner-occupied housing units	**1 471**	**9 899**	**2 211**	**4 230**	**3 659**	**2 887**	**5 791**	**3 244**	**3 845**
Less than $20,000	1	70	2	6	36	3	672	79	28
$20,000 to $29,999	13	350	2	18	193	4	1 213	352	91
$30,000 to $39,999	31	1 393	1	93	594	43	1 349	816	392
$40,000 to $49,999	106	2 329	4	386	899	148	1 005	791	840
$50,000 to $59,999	216	2 276	23	820	770	308	605	504	913
$60,000 to $69,999	315	1 492	84	1 090	520	583	350	308	691
$70,000 to $79,999	300	905	208	820	229	695	215	188	395
$80,000 to $89,999	191	471	263	457	143	495	111	90	233
$90,000 to $99,999	127	238	278	248	82	263	85	42	127
$100,000 to $124,999	93	190	461	209	101	208	86	44	85
$125,000 to $149,999	33	84	304	62	52	90	43	13	34
$150,000 to $174,999	29	46	164	15	20	26	23	8	8
$175,000 to $199,999	7	23	107	2	8	13	13	2	4
$200,000 to $249,999	5	16	113	2	8	4	17	4	4
$250,000 to $299,999	1	11	99	–	2	3	2	–	–
$300,000 to $399,999	1	4	67	–	–	1	2	1	–
$400,000 to $499,999	1	1	15	1	–	–	–	1	–
$500,000 or more	1	–	16	1	2	–	–	1	–
Median (dollars)	71 600	53 200	113 000	67 400	51 300	74 500	37 300	44 400	55 900
Mean (dollars)	76 900	57 500	137 700	70 300	56 500	78 700	42 900	48 700	59 300
Specified vacant-for-sale-only housing units	**16**	**85**	**10**	**12**	**42**	**10**	**60**	**43**	**26**
Less than $20,000	–	1	–	–	1	–	11	4	–
$20,000 to $39,999	2	35	–	–	19	–	30	28	8
$40,000 to $59,999	3	35	–	2	10	3	12	8	8
$60,000 to $79,999	7	5	–	4	5	5	2	2	8
$80,000 to $99,999	2	5	1	2	3	–	2	–	2
$100,000 to $149,999	1	4	6	4	3	1	2	–	–
$150,000 to $199,999	1	–	1	–	1	1	1	1	–
$200,000 to $249,999	–	–	1	–	–	–	–	–	–
$250,000 to $299,999	–	–	1	–	–	–	–	–	–
$300,000 or more	–	–	–	–	–	–	–	–	–
Median (dollars)	72 500	42 000	125 000	77 500	41 300	75 000	35 400	29 100	50 000
Mean (dollars)	76 600	48 400	150 800	86 300	52 800	79 000	40 100	35 600	53 500
Owner-occupied mobile homes or trailers	**101**	**310**	**–**	**5**	**141**	**–**	**356**	**6**	**4**
Median (dollars)	10 000–	14 500	–	75 000+	13 000	–	10 000–	27 500	20 000
Mean (dollars)	14 300	18 400	–	72 000	19 500	–	11 600	30 000	30 000
CONTRACT RENT									
Specified renter-occupied housing units	**1 674**	**7 530**	**3 448**	**3 179**	**3 966**	**2 430**	**4 236**	**1 455**	**2 475**
Less than $100	27	160	13	47	95	48	196	38	74
$100 to $149	76	402	128	120	268	64	617	184	127
$150 to $199	61	650	109	121	301	43	596	315	169
$200 to $249	115	1 241	101	217	295	70	842	361	279
$250 to $299	190	1 528	90	320	695	137	810	233	439
$300 to $349	215	1 359	129	488	749	139	564	140	402
$350 to $399	272	1 047	409	483	572	333	287	64	381
$400 to $449	217	531	725	471	422	524	99	41	326
$450 to $499	229	189	336	514	154	501	36	10	128
$500 to $549	68	85	299	205	73	213	35	6	37
$550 to $599	60	99	258	56	39	142	11	–	14
$600 to $649	39	24	256	43	85	73	4	–	7
$650 to $699	23	5	265	18	32	46	3	1	5
$700 to $749	15	9	121	6	21	15	2	–	2
$750 to $999	39	23	148	3	58	9	1	1	2
$1,000 or more	1	28	10	2	25	4	2	1	1
No cash rent	27	150	51	65	82	69	131	60	82
Median (dollars)	380	290	449	370	318	430	238	222	312
Mean (dollars)	382	298	477	368	333	422	241	231	311
Specified vacant-for-rent housing units	**40**	**341**	**72**	**90**	**225**	**71**	**234**	**96**	**50**
Less than $100	1	8	–	–	3	–	6	4	1
$100 to $199	2	45	–	8	22	–	68	36	4
$200 to $299	2	112	–	13	46	6	104	45	18
$300 to $399	6	101	12	18	81	8	45	8	14
$400 to $499	23	29	18	17	32	42	7	3	6
$500 to $599	2	25	10	4	13	12	4	–	4
$600 to $749	3	3	19	29	21	2	–	–	3
$750 to $999	1	1	13	1	6	1	–	–	–
$1,000 or more	–	17	–	–	1	–	–	–	–
Median (dollars)	440	305	560	454	337	463	238	213	308
Mean (dollars)	431	358	578	441	373	453	246	218	334
MEALS INCLUDED IN RENT									
Specified renter-occupied housing units	**1 674**	**7 530**	**3 448**	**3 179**	**3 966**	**2 430**	**4 236**	**1 455**	**2 475**
With meals included in rent	56	71	10	5	6	58	8	3	8
Mean (dollars)	725	789	535	283	279	609	397	270	355
No meals included in rent	1 591	7 309	3 387	3 109	3 878	2 303	4 097	1 392	2 385
No cash rent	27	150	51	65	82	69	131	60	82

TIPSII [UPF] GH155 CENSUS90 72583600 06/22/92 5:25 PM MACHINE: C DATA:CENSUS90*H1TIPSDA55. 06/19/92 14:06:28 TAPE: NONE FRAME: 262
TSF:CENSUS90*92. 06/19/92 14:08:03 UTF:CENSUS90*93. 06/19/92 14:08:03 META:CENSUS90*H1TABLES55. 06/19/92 14:27:03

Table 60. **Financial Characteristics: 1990**—Con.

[For definitions of terms and meanings of symbols, see text]

Place and [In Selected States] County Subdivision [10,000 or More Persons]	Waukesha city	Wausau city	Wauwatosa city	West Allis city	West Bend city	Weston town, Marathon County	Whitefish Bay village	Whitewater city	Wisconsin Rapids city
VALUE									
Specified owner-occupied housing units	**10 378**	**8 121**	**11 756**	**12 787**	**4 610**	**2 115**	**4 241**	**1 096**	**4 344**
Less than $20,000	7	58	11	23	3	8	3	10	76
$20,000 to $29,999	7	380	11	51	8	28	2	30	440
$30,000 to $39,999	70	1 440	30	314	37	93	2	135	1 122
$40,000 to $49,999	332	2 029	132	1 643	224	214	8	163	1 109
$50,000 to $59,999	900	1 531	498	3 362	606	510	42	200	755
$60,000 to $69,999	1 792	915	1 393	3 488	1 059	530	170	196	395
$70,000 to $79,999	1 975	538	2 206	2 105	1 041	333	280	154	219
$80,000 to $89,999	1 453	396	2 022	788	671	186	381	85	85
$90,000 to $99,999	1 282	210	1 608	400	397	68	458	47	50
$100,000 to $124,999	1 511	269	2 004	402	306	77	969	47	49
$125,000 to $149,999	655	142	1 069	140	160	38	683	16	18
$150,000 to $174,999	220	94	407	43	51	17	434	7	14
$175,000 to $199,999	97	50	176	15	21	5	257	4	4
$200,000 to $249,999	47	37	132	8	17	6	229	1	3
$250,000 to $299,999	22	19	38	–	6	1	122	1	4
$300,000 to $399,999	8	10	10	3	2	–	110	–	–
$400,000 to $499,999	–	2	4	2	1	1	54	–	1
$500,000 or more	–	1	5	–	–	–	37	–	–
Median (dollars)	80 700	50 800	87 900	62 600	73 200	63 900	120 000	60 500	44 500
Mean (dollars)	87 800	59 400	96 700	65 600	78 600	67 700	142 100	63 700	48 400
Specified vacant-for-sale-only housing units	**59**	**68**	**57**	**54**	**34**	**16**	**17**	**15**	**48**
Less than $20,000	–	–	–	–	–	–	–	–	2
$20,000 to $39,999	2	19	–	1	2	1	–	4	33
$40,000 to $59,999	10	25	3	31	7	–	–	7	10
$60,000 to $79,999	13	6	16	19	12	10	2	4	3
$80,000 to $99,999	10	5	18	2	8	1	3	–	–
$100,000 to $149,999	16	7	15	1	3	3	6	–	–
$150,000 to $199,999	3	5	3	–	2	1	3	–	–
$200,000 to $249,999	3	1	–	–	–	–	1	–	–
$250,000 to $299,999	2	–	2	–	–	–	1	–	–
$300,000 or more	–	–	–	–	–	–	1	–	–
Median (dollars)	89 000	51 100	89 500	56 900	73 300	69 200	121 900	50 800	33 300
Mean (dollars)	101 900	69 000	100 300	59 700	78 700	83 900	161 000	49 500	36 000
Owner-occupied mobile homes or trailers	**88**	**101**	**2**	**488**	**3**	**340**	**–**	**105**	**200**
Median (dollars)	20 800	11 800	75 000	15 400	10 000–	11 800	–	10 000–	10 300
Mean (dollars)	22 200	15 400	105 000	16 800	9 000	14 500	–	12 600	14 400
CONTRACT RENT									
Specified renter-occupied housing units	**9 428**	**5 412**	**6 187**	**10 846**	**3 204**	**1 321**	**866**	**2 262**	**2 622**
Less than $100	181	157	43	96	31	2	2	23	108
$100 to $149	279	363	69	315	134	4	1	171	192
$150 to $199	211	374	118	265	119	16	3	285	244
$200 to $249	237	694	168	524	126	94	8	214	388
$250 to $299	309	1 053	213	772	217	220	15	253	521
$300 to $349	610	1 006	450	1 482	400	395	20	364	458
$350 to $399	1 067	750	774	2 273	664	323	22	256	399
$400 to $449	1 306	301	974	1 737	759	101	66	202	153
$450 to $499	1 144	274	967	1 705	430	59	178	107	47
$500 to $549	1 284	126	566	656	148	30	85	83	16
$550 to $599	941	79	423	468	68	27	225	41	10
$600 to $649	830	73	340	187	26	11	58	46	7
$650 to $699	437	33	216	85	11	6	29	70	–
$700 to $749	152	8	123	21	5	8	29	48	–
$750 to $999	243	11	492	37	2	–	74	47	2
$1,000 or more	59	3	86	6	3	–	9	12	1
No cash rent	138	107	165	217	61	25	42	40	76
Median (dollars)	468	300	459	391	391	339	553	320	283
Mean (dollars)	468	307	492	389	377	349	559	348	279
Specified vacant-for-rent housing units	**525**	**226**	**186**	**319**	**76**	**56**	**22**	**87**	**105**
Less than $100	1	1	–	1	1	–	–	–	–
$100 to $199	12	14	1	5	5	7	–	10	11
$200 to $299	14	75	5	28	7	15	–	10	36
$300 to $399	33	69	19	91	21	20	1	33	53
$400 to $499	87	14	46	113	25	7	3	17	3
$500 to $599	179	10	24	57	16	7	17	4	2
$600 to $749	144	43	23	23	–	–	–	10	–
$750 to $999	49	–	60	–	–	–	1	3	–
$1,000 or more	6	–	8	1	1	–	–	–	–
Median (dollars)	573	328	593	438	429	331	562	363	317
Mean (dollars)	572	371	641	436	417	343	553	393	305
MEALS INCLUDED IN RENT									
Specified renter-occupied housing units	**9 428**	**5 412**	**6 187**	**10 846**	**3 204**	**1 321**	**866**	**2 262**	**2 622**
With meals included in rent	244	24	205	18	4	1	1	9	5
Mean (dollars)	815	407	789	362	541	363	625	678	490
No meals included in rent	9 046	5 281	5 817	10 611	3 139	1 295	823	2 213	2 541
No cash rent	138	107	165	217	61	25	42	40	76

TIPSII [UPF] GH155 CENSUS90 72583600 06/22/92 5:25 PM MACHINE: C DATA:CENSUS90*H1TIPSDA55. 06/19/92 14:06:28 TAPE: NONE FRAME: 263
TSF:CENSUS90*92. 06/19/92 14:08:03 UTF:CENSUS90*93. 06/19/92 14:08:03 META:CENSUS90*H1TABLES55. 06/19/92 14:27:03

Table 61. **Occupancy, Structural, and Utilization Characteristics of Housing Units by Race and Hispanic Origin of Householder: 1990**

[Threshold and complementary threshold are 400 persons. For definitions of terms and meanings of symbols, see text]

Place and [In Selected States] County Subdivision [10,000 or More Persons]	Allouez village		Appleton city				Beloit city		
	White	Black	White	Asian or Pacific Islander	Hispanic origin (of any race)	White, not of Hispanic origin	White	Black	Asian or Pacific Islander
Occupied housing units	**4 923**	**11**	**24 348**	**283**	**133**	**24 277**	**11 295**	**1 790**	**98**
POPULATION									
Persons in occupied housing units	13 208	36	61 809	1 487	427	61 594	28 135	5 444	311
Per occupied housing unit	2.68	3.27	2.54	5.25	3.21	2.54	2.49	3.04	3.17
Owner-occupied housing units	11 798	30	45 548	292	125	45 456	19 014	1 801	221
Per owner-occupied housing unit	2.79	3.75	2.79	4.23	3.47	2.79	2.60	3.09	3.51
Renter-occupied housing units	1 410	6	16 261	1 195	302	16 138	9 121	3 643	90
Per renter-occupied housing unit	2.05	2.00	2.03	5.58	3.11	2.02	2.29	3.02	2.57
TENURE									
Owner-occupied housing units	4 235	8	16 318	69	36	16 291	7 310	583	63
Percent of occupied housing units	86.0	72.7	67.0	24.4	27.1	67.1	64.7	32.6	64.3
Renter-occupied housing units	688	3	8 030	214	97	7 986	3 985	1 207	35
UNITS IN STRUCTURE									
Occupied housing units	**4 923**	**11**	**24 348**	**283**	**133**	**24 277**	**11 295**	**1 790**	**98**
1, detached	4 216	9	16 431	105	50	16 399	8 259	1 058	70
1, attached	166	–	687	13	5	684	152	72	1
2	256	–	3 092	94	35	3 073	1 210	338	12
3 or 4	21	–	710	14	6	706	400	116	5
5 to 9	25	1	1 049	30	7	1 044	191	59	3
10 to 19	66	–	998	19	9	994	254	57	3
20 to 49	77	–	500	4	7	497	465	47	2
50 or more	62	1	581	–	9	581	167	23	–
Mobile home or trailer	2	–	97	–	3	96	128	1	2
Other	32	–	203	4	2	203	69	19	–
ROOMS									
Owner-occupied housing units	**4 235**	**8**	**16 318**	**69**	**36**	**16 291**	**7 310**	**583**	**63**
1 room	–	–	5	–	–	5	–	–	–
2 rooms	5	–	18	–	1	18	18	5	1
3 rooms	21	1	132	4	1	132	92	9	7
4 rooms	243	–	1 226	8	3	1 223	826	49	6
5 rooms	835	1	4 120	11	12	4 113	2 117	170	17
6 rooms	961	1	4 666	15	5	4 661	2 018	142	8
7 rooms	841	2	2 955	8	6	2 950	1 156	110	6
8 rooms	787	2	1 732	12	2	1 730	625	62	7
9 or more rooms	542	1	1 464	11	6	1 459	458	36	11
Median	6.6	7.0	6.1	6.3	5.7	6.1	5.8	5.9	5.6
Renter-occupied housing units	**688**	**3**	**8 030**	**214**	**97**	**7 986**	**3 985**	**1 207**	**35**
1 room	13	–	103	14	6	101	57	21	1
2 rooms	12	–	450	16	8	447	230	70	5
3 rooms	111	1	1 562	38	20	1 554	837	164	11
4 rooms	255	–	3 140	62	25	3 126	1 179	307	7
5 rooms	166	–	1 762	51	25	1 749	845	295	7
6 rooms	76	1	632	18	6	629	474	217	3
7 rooms	31	1	227	11	4	226	215	91	–
8 rooms	13	–	93	4	2	93	86	24	1
9 or more rooms	11	–	61	–	1	61	62	18	–
Median	4.3	6.0	4.1	4.1	4.1	4.1	4.2	4.6	3.6
PERSONS IN UNIT									
Owner-occupied housing units	**4 235**	**8**	**16 318**	**69**	**36**	**16 291**	**7 310**	**583**	**63**
1 person	628	–	2 703	6	5	2 698	1 508	101	4
2 persons	1 484	1	5 626	11	4	5 624	2 643	139	17
3 persons	843	2	2 885	11	7	2 880	1 288	116	13
4 persons	854	3	3 226	16	13	3 216	1 227	117	13
5 persons	326	2	1 397	8	4	1 394	479	73	8
6 persons	81	–	365	6	2	364	120	22	5
7 or more persons	19	–	116	11	1	115	45	15	3
Median	2.51	3.83	2.47	3.91	3.65	2.47	2.31	2.94	3.31
Renter-occupied housing units	**688**	**3**	**8 030**	**214**	**97**	**7 986**	**3 985**	**1 207**	**35**
1 person	297	1	3 396	15	21	3 389	1 568	289	11
2 persons	197	1	2 539	17	20	2 525	1 005	237	8
3 persons	100	1	1 081	20	19	1 071	628	251	6
4 persons	64	–	669	24	21	661	441	205	8
5 persons	21	–	251	31	8	247	227	119	1
6 persons	6	–	65	31	4	64	78	60	–
7 or more persons	3	–	29	76	4	29	38	46	1
Median	1.74	2.00	1.74	5.50	2.89	1.74	1.92	2.81	2.31
PERSONS PER ROOM									
Owner-occupied housing units	**4 235**	**8**	**16 318**	**69**	**36**	**16 291**	**7 310**	**583**	**63**
0.50 or less	3 182	4	11 418	32	14	11 406	5 288	340	32
0.51 to 0.75	781	3	3 232	15	10	3 222	1 268	134	11
0.76 to 1.00	255	–	1 549	11	10	1 545	684	91	10
1.01 to 1.50	14	–	111	6	1	111	57	16	6
1.51 or more	3	1	8	5	1	7	13	2	4
Mean	.41	.56	.44	.65	.56	.44	.43	.51	.57
Renter-occupied housing units	**688**	**3**	**8 030**	**214**	**97**	**7 986**	**3 985**	**1 207**	**35**
0.50 or less	489	3	5 682	23	34	5 666	2 525	538	15
0.51 to 0.75	122	–	1 390	18	22	1 378	819	296	8
0.76 to 1.00	72	–	846	32	24	836	539	276	7
1.01 to 1.50	3	–	87	52	5	86	75	71	3
1.51 or more	2	–	25	89	12	20	27	26	2
Mean	.45	.38	.48	1.36	.76	.48	.52	.64	.68

TIPSII [UPF] GH155 CENSUS90 72583600 06/22/92 5:25 PM MACHINE: C DATA:CENSUS90*H1TIPSDA55. 06/19/92 14:06:28 TAPE: NONE FRAME: 264
TSF:CENSUS90*92. 06/19/92 14:08:03 UTF:CENSUS90*93. 06/19/92 14:08:03 META:CENSUS90*H1TABLES55. 06/19/92 14:27:03

Table 61. **Occupancy, Structural, and Utilization Characteristics of Housing Units by Race and Hispanic Origin of Householder: 1990**—Con.

[Threshold and complementary threshold are 400 persons. For definitions of terms and meanings of symbols, see text]

Place and [In Selected States] County Subdivision [10,000 or More Persons]	Beloit city—Con.		Brookfield city		Brown Deer village		Caledonia town, Racine County		
	Hispanic origin (of any race)	White, not of Hispanic origin	White	Asian or Pacific Islander	White	Black	White	Hispanic origin (of any race)	White, not of Hispanic origin
Occupied housing units	**152**	**11 234**	**11 660**	**216**	**4 483**	**285**	**6 841**	**114**	**6 765**
POPULATION									
Persons in occupied housing units	545	27 941	33 818	841	10 922	793	20 000	360	19 788
Per occupied housing unit	3.59	2.49	2.90	3.89	2.44	2.78	2.92	3.16	2.93
Owner-occupied housing units	238	18 928	31 559	802	8 925	638	17 520	280	17 350
Per owner-occupied housing unit	3.78	2.60	2.96	3.93	2.71	3.27	3.07	3.33	3.07
Renter-occupied housing units	307	9 013	2 259	39	1 997	155	2 480	80	2 438
Per renter-occupied housing unit	3.45	2.28	2.29	3.25	1.69	1.72	2.20	2.67	2.20
TENURE									
Owner-occupied housing units	63	7 286	10 673	204	3 298	195	5 714	84	5 657
Percent of occupied housing units	41.4	64.9	91.5	94.4	73.6	68.4	83.5	73.7	83.6
Renter-occupied housing units	89	3 948	987	12	1 185	90	1 127	30	1 108
UNITS IN STRUCTURE									
Occupied housing units	**152**	**11 234**	**11 660**	**216**	**4 483**	**285**	**6 841**	**114**	**6 765**
1, detached	95	8 224	10 466	194	2 918	191	5 754	89	5 695
1, attached	3	150	370	8	176	8	135	–	135
2	28	1 196	153	–	44	–	192	3	190
3 or 4	13	396	176	3	34	2	104	4	104
5 to 9	4	188	188	5	137	9	333	11	324
10 to 19	5	252	120	1	193	26	45	2	44
20 to 49	2	465	61	–	564	27	219	4	215
50 or more	–	167	79	–	357	19	–	–	–
Mobile home or trailer	2	127	3	–	–	–	4	–	4
Other	–	69	44	5	60	3	55	1	54
ROOMS									
Owner-occupied housing units	**63**	**7 286**	**10 673**	**204**	**3 298**	**195**	**5 714**	**84**	**5 657**
1 room	–	–	1	–	4	–	–	–	–
2 rooms	–	18	1	–	22	–	13	1	12
3 rooms	4	91	27	3	79	5	44	3	41
4 rooms	6	824	240	13	226	4	293	6	289
5 rooms	13	2 111	1 084	16	656	17	1 338	19	1 324
6 rooms	20	2 012	2 256	15	1 116	36	1 721	29	1 702
7 rooms	10	1 152	2 599	22	689	57	1 094	7	1 089
8 rooms	8	621	2 030	46	316	46	677	12	671
9 or more rooms	2	457	2 435	89	190	30	534	7	529
Median	5.9	5.8	7.2	8.2	6.1	7.1	6.2	5.9	6.2
Renter-occupied housing units	**89**	**3 948**	**987**	**12**	**1 185**	**90**	**1 127**	**30**	**1 108**
1 room	1	56	1	–	11	1	10	–	10
2 rooms	8	227	8	1	99	5	35	2	33
3 rooms	15	832	118	3	357	24	172	8	166
4 rooms	23	1 169	243	3	422	35	529	10	522
5 rooms	20	834	261	1	184	19	213	5	212
6 rooms	14	469	181	4	64	3	96	2	95
7 rooms	6	213	100	–	28	3	38	3	36
8 rooms	2	86	41	–	15	–	19	–	19
9 or more rooms	–	62	34	–	5	–	15	–	15
Median	4.4	4.2	5.0	4.2	3.8	3.9	4.2	4.0	4.2
PERSONS IN UNIT									
Owner-occupied housing units	**63**	**7 286**	**10 673**	**204**	**3 298**	**195**	**5 714**	**84**	**5 657**
1 person	5	1 507	1 013	7	546	21	583	8	575
2 persons	10	2 636	3 922	23	1 208	43	1 742	24	1 723
3 persons	8	1 285	2 186	38	632	47	1 221	13	1 212
4 persons	19	1 222	2 177	76	611	51	1 355	20	1 343
5 persons	15	473	992	41	215	19	606	9	601
6 persons	4	118	268	10	63	9	139	10	135
7 or more persons	2	45	115	9	23	5	68	–	68
Median	3.95	2.31	2.68	3.95	2.41	3.21	2.94	3.27	2.94
Renter-occupied housing units	**89**	**3 948**	**987**	**12**	**1 185**	**90**	**1 127**	**30**	**1 108**
1 person	15	1 557	325	4	609	49	408	9	401
2 persons	14	1 001	333	–	421	26	349	6	345
3 persons	20	620	145	2	94	9	185	6	180
4 persons	16	434	118	3	47	4	130	7	127
5 persons	15	222	45	2	9	1	39	–	39
6 persons	5	76	13	–	4	1	9	1	9
7 or more persons	4	38	8	1	1	–	7	1	7
Median	3.27	1.92	2.01	3.50	1.50–	1.50–	1.95	2.50	1.94
PERSONS PER ROOM									
Owner-occupied housing units	**63**	**7 286**	**10 673**	**204**	**3 298**	**195**	**5 714**	**84**	**5 657**
0.50 or less	22	5 277	8 497	132	2 394	141	3 647	42	3 614
0.51 to 0.75	19	1 262	1 734	45	633	39	1 322	26	1 307
0.76 to 1.00	14	679	405	17	254	8	672	14	664
1.01 to 1.50	7	55	35	6	14	5	66	1	66
1.51 or more	1	13	2	4	3	2	7	1	6
Mean	.63	.43	.40	.49	.44	.46	.48	.54	.48
Renter-occupied housing units	**89**	**3 948**	**987**	**12**	**1 185**	**90**	**1 127**	**30**	**1 108**
0.50 or less	25	2 511	729	4	955	68	757	14	747
0.51 to 0.75	23	813	173	3	167	15	208	6	204
0.76 to 1.00	25	527	76	3	57	6	136	8	132
1.01 to 1.50	9	71	7	2	3	–	18	1	17
1.51 or more	7	26	2	–	3	1	8	1	8
Mean	.78	.52	.44	.75	.43	.43	.50	.63	.50

TIPSII [UPF] GH155 CENSUS90 72583600 06/22/92 5:25 PM MACHINE: C DATA:CENSUS90*H1TIPSDA55. 06/19/92 14:06:28 TAPE: NONE FRAME: 265
TSF:CENSUS90*92. 06/19/92 14:08:03 UTF:CENSUS90*93. 06/19/92 14:08:03 META:CENSUS90*H1TABLES55. 06/19/92 14:27:03

Table 61. **Occupancy, Structural, and Utilization Characteristics of Housing Units by Race and Hispanic Origin of Householder: 1990**—Con.

[Threshold and complementary threshold are 400 persons. For definitions of terms and meanings of symbols, see text]

Place and [In Selected States] County Subdivision [10,000 or More Persons]	Cudahy city			Eau Claire city		Fitchburg city		Fond du Lac city		
	White	Hispanic origin (of any race)	White, not of Hispanic origin	White	Asian or Pacific Islander	White	Black	White	Hispanic origin (of any race)	White, not of Hispanic origin
Occupied housing units	**7 333**	**122**	**7 241**	**20 583**	**378**	**6 080**	**198**	**14 418**	**166**	**14 324**
POPULATION										
Persons in occupied housing units	18 275	358	18 008	50 106	2 021	14 302	496	35 674	523	35 396
Per occupied housing unit	2.49	2.93	2.49	2.43	5.35	2.35	2.51	2.47	3.15	2.47
Owner-occupied housing units	11 866	170	11 732	31 740	143	7 257	52	24 719	270	24 559
Per owner-occupied housing unit	2.73	3.21	2.72	2.63	3.86	2.97	2.89	2.73	3.33	2.72
Renter-occupied housing units	6 409	188	6 276	18 366	1 878	7 045	444	10 955	253	10 837
Per renter-occupied housing unit	2.15	2.72	2.14	2.16	5.51	1.94	2.47	2.05	2.98	2.04
TENURE										
Owner-occupied housing units	4 352	53	4 308	12 070	37	2 446	18	9 067	81	9 016
Percent of occupied housing units	59.3	43.4	59.5	58.6	9.8	40.2	9.1	62.9	48.8	62.9
Renter-occupied housing units	2 981	69	2 933	8 513	341	3 634	180	5 351	85	5 308
UNITS IN STRUCTURE										
Occupied housing units	**7 333**	**122**	**7 241**	**20 583**	**378**	**6 080**	**198**	**14 418**	**166**	**14 324**
1, detached	3 775	44	3 739	12 457	92	2 434	17	9 241	90	9 187
1, attached	190	7	183	534	26	248	14	195	5	194
2	1 462	28	1 443	2 528	142	161	6	1 603	33	1 588
3 or 4	459	9	454	1 424	60	178	9	670	14	662
5 to 9	527	18	515	1 162	37	620	47	762	8	756
10 to 19	217	8	211	739	10	745	34	1 005	10	1 001
20 to 49	160	3	158	423	4	1 399	59	266	1	265
50 or more	274	2	272	595	4	222	6	387	–	387
Mobile home or trailer	101	1	100	562	–	52	4	180	5	175
Other	168	2	166	159	3	21	2	109	–	109
ROOMS										
Owner-occupied housing units	**4 352**	**53**	**4 308**	**12 070**	**37**	**2 446**	**18**	**9 067**	**81**	**9 016**
1 room	3	1	2	2	–	1	1	1	–	1
2 rooms	7	–	7	28	–	3	–	22	1	21
3 rooms	61	3	58	157	4	12	1	90	3	90
4 rooms	490	5	485	1 215	2	94	–	804	8	798
5 rooms	1 652	17	1 637	3 002	8	269	–	2 188	23	2 173
6 rooms	1 175	11	1 168	2 932	8	483	6	2 651	19	2 637
7 rooms	522	12	513	2 067	7	574	3	1 789	21	1 778
8 rooms	255	3	252	1 328	4	458	2	860	5	857
9 or more rooms	187	1	186	1 339	4	552	5	662	1	661
Median	5.5	5.5	5.5	6.1	6.1	7.1	6.8	6.0	5.8	6.0
Renter-occupied housing units	**2 981**	**69**	**2 933**	**8 513**	**341**	**3 634**	**180**	**5 351**	**85**	**5 308**
1 room	164	4	161	179	10	102	6	112	4	109
2 rooms	209	6	205	735	46	230	13	366	10	360
3 rooms	527	15	514	1 859	67	925	34	1 291	16	1 284
4 rooms	1 058	21	1 046	2 853	88	1 361	61	1 612	19	1 601
5 rooms	741	17	731	1 500	82	629	47	1 035	20	1 027
6 rooms	187	5	182	780	35	217	15	608	8	606
7 rooms	61	1	60	321	6	97	3	197	6	193
8 rooms	16	–	16	167	6	34	1	86	1	85
9 or more rooms	18	–	18	119	1	39	–	44	1	43
Median	4.1	4.0	4.1	4.0	4.0	3.9	4.1	4.1	4.2	4.1
PERSONS IN UNIT										
Owner-occupied housing units	**4 352**	**53**	**4 308**	**12 070**	**37**	**2 446**	**18**	**9 067**	**81**	**9 016**
1 person	771	4	767	2 437	3	252	2	1 736	9	1 731
2 persons	1 478	13	1 468	4 299	5	812	3	3 129	22	3 111
3 persons	871	16	856	2 029	6	510	8	1 557	17	1 548
4 persons	797	13	785	2 236	14	598	5	1 626	15	1 616
5 persons	318	3	317	817	2	210	–	706	7	702
6 persons	90	3	88	192	4	48	–	229	6	226
7 or more persons	27	1	27	60	3	16	–	84	5	82
Median	2.45	3.09	2.44	2.34	3.82	2.81	3.00	2.39	3.06	2.39
Renter-occupied housing units	**2 981**	**69**	**2 933**	**8 513**	**341**	**3 634**	**180**	**5 351**	**85**	**5 308**
1 person	1 223	19	1 210	3 377	23	1 341	50	2 378	22	2 364
2 persons	833	13	824	2 540	31	1 556	55	1 556	22	1 546
3 persons	419	16	408	1 236	34	459	37	671	7	669
4 persons	320	11	313	869	49	200	24	441	18	430
5 persons	146	9	139	319	31	60	11	195	8	192
6 persons	30	1	29	110	45	14	–	71	4	69
7 or more persons	10	–	10	62	128	4	3	39	4	38
Median	1.82	2.66	1.81	1.85	5.56	1.81	2.23	1.69	2.43	1.69
PERSONS PER ROOM										
Owner-occupied housing units	**4 352**	**53**	**4 308**	**12 070**	**37**	**2 446**	**18**	**9 067**	**81**	**9 016**
0.50 or less	2 821	23	2 802	9 081	15	1 906	15	6 408	45	6 378
0.51 to 0.75	892	17	877	2 079	11	420	2	1 814	18	1 803
0.76 to 1.00	579	9	571	843	4	116	–	778	11	772
1.01 to 1.50	54	4	52	62	6	3	–	61	4	58
1.51 or more	6	–	6	5	1	1	1	6	3	5
Mean	.47	.57	.47	.42	.62	.41	.41	.44	.58	.44
Renter-occupied housing units	**2 981**	**69**	**2 933**	**8 513**	**341**	**3 634**	**180**	**5 351**	**85**	**5 308**
0.50 or less	1 799	25	1 783	5 451	33	2 559	86	3 748	31	3 732
0.51 to 0.75	500	20	484	1 768	27	691	45	930	12	923
0.76 to 1.00	619	18	609	1 117	60	327	37	577	33	559
1.01 to 1.50	50	4	46	148	87	38	7	70	7	68
1.51 or more	13	2	11	29	134	19	5	26	2	26
Mean	.54	.70	.53	.52	1.37	.48	.61	.49	.71	.49

TIPSII [UPF] GH155 CENSUS90 72583600 06/22/92 5:25 PM MACHINE: C DATA:CENSUS90*H1TIPSDA55. 06/19/92 14:06:28 TAPE: NONE FRAME: 266
TSF:CENSUS90*92. 06/19/92 14:08:03 UTF:CENSUS90*93. 06/19/92 14:08:03 META:CENSUS90*H1TABLES55. 06/19/92 14:27:03

Table 61. **Occupancy, Structural, and Utilization Characteristics of Housing Units by Race and Hispanic Origin of Householder: 1990**—Con.

[Threshold and complementary threshold are 400 persons. For definitions of terms and meanings of symbols, see text]

Place and [In Selected States] County Subdivision [10,000 or More Persons]	Franklin city		Glendale city		Green Bay city					
	White	Black	White	Black	White	Black	American Indian, Eskimo, or Aleut	Asian or Pacific Islander	Hispanic origin (of any race)	White, not of Hispanic origin
Occupied housing units	**7 318**	**25**	**5 165**	**237**	**37 009**	**127**	**715**	**410**	**282**	**36 884**
POPULATION										
Persons in occupied housing units	20 333	50	12 083	666	89 011	358	2 152	2 137	882	88 651
Per occupied housing unit	2.78	2.00	2.34	2.81	2.41	2.82	3.01	5.21	3.13	2.40
Owner-occupied housing units	16 599	22	9 777	466	57 755	111	441	271	238	57 612
Per owner-occupied housing unit	2.97	2.44	2.51	3.28	2.69	3.17	3.34	4.37	3.31	2.69
Renter-occupied housing units	3 734	28	2 306	200	31 256	247	1 711	1 866	644	31 039
Per renter-occupied housing unit	2.17	1.75	1.81	2.11	2.01	2.68	2.93	5.36	3.07	2.01
TENURE										
Owner-occupied housing units	5 595	9	3 889	142	21 460	35	132	62	72	21 414
Percent of occupied housing units	76.5	36.0	75.3	59.9	58.0	27.6	18.5	15.1	25.5	58.1
Renter-occupied housing units	1 723	16	1 276	95	15 549	92	583	348	210	15 470
UNITS IN STRUCTURE										
Occupied housing units	**7 318**	**25**	**5 165**	**237**	**37 009**	**127**	**715**	**410**	**282**	**36 884**
1, detached	4 803	8	3 573	135	20 963	40	192	125	99	20 912
1, attached	654	–	85	12	1 898	14	67	21	19	1 889
2	240	–	185	2	4 968	25	204	108	67	4 937
3 or 4	164	2	227	11	2 138	19	99	92	34	2 129
5 to 9	388	4	72	28	2 328	14	67	34	32	2 321
10 to 19	281	3	169	24	1 821	8	36	21	14	1 814
20 to 49	420	7	389	13	1 174	2	20	4	8	1 170
50 or more	111	–	419	12	1 084	4	16	1	6	1 080
Mobile home or trailer	149	1	–	–	380	–	8	1	2	378
Other	108	–	46	–	255	1	6	3	1	254
ROOMS										
Owner-occupied housing units	**5 595**	**9**	**3 889**	**142**	**21 460**	**35**	**132**	**62**	**72**	**21 414**
1 room	1	–	–	–	9	–	1	–	1	9
2 rooms	8	–	5	–	60	–	–	–	–	60
3 rooms	46	1	71	1	235	1	3	5	4	232
4 rooms	377	1	297	1	2 597	2	13	7	9	2 591
5 rooms	1 242	1	811	14	6 402	7	44	10	18	6 389
6 rooms	1 516	1	922	30	5 516	7	34	10	14	5 508
7 rooms	1 313	4	861	41	3 238	7	20	13	16	3 228
8 rooms	709	1	508	35	1 925	5	10	10	7	1 920
9 or more rooms	383	–	414	20	1 478	6	7	7	3	1 477
Median	6.2	6.6	6.3	7.1	5.8	6.6	5.6	6.4	5.8	5.8
Renter-occupied housing units	**1 723**	**16**	**1 276**	**95**	**15 549**	**92**	**583**	**348**	**210**	**15 470**
1 room	31	–	19	2	279	3	15	10	7	274
2 rooms	94	–	96	4	1 395	9	30	36	21	1 387
3 rooms	327	5	314	16	3 890	20	107	54	32	3 879
4 rooms	589	9	444	50	5 434	26	206	100	62	5 411
5 rooms	456	–	268	15	2 845	24	137	79	53	2 827
6 rooms	135	1	84	5	1 065	7	61	40	25	1 053
7 rooms	50	1	28	2	382	2	17	18	6	380
8 rooms	22	–	11	1	142	1	4	9	2	142
9 or more rooms	19	–	12	–	117	–	6	2	2	117
Median	4.2	3.8	4.0	4.0	3.9	4.0	4.2	4.2	4.2	3.9
PERSONS IN UNIT										
Owner-occupied housing units	**5 595**	**9**	**3 889**	**142**	**21 460**	**35**	**132**	**62**	**72**	**21 414**
1 person	697	1	768	15	4 059	3	7	5	11	4 051
2 persons	1 775	5	1 644	31	7 467	7	39	12	17	7 455
3 persons	1 107	1	610	36	3 864	13	29	5	13	3 855
4 persons	1 296	2	561	35	3 925	7	26	15	13	3 919
5 persons	523	–	219	14	1 604	4	23	6	8	1 598
6 persons	161	–	62	7	400	–	6	6	8	395
7 or more persons	36	–	25	4	141	1	2	13	2	141
Median	2.79	2.20	2.22	3.19	2.39	3.08	3.19	4.10	3.12	2.39
Renter-occupied housing units	**1 723**	**16**	**1 276**	**95**	**15 549**	**92**	**583**	**348**	**210**	**15 470**
1 person	620	8	621	34	6 903	27	130	29	39	6 887
2 persons	581	5	432	31	4 646	23	131	30	47	4 623
3 persons	260	2	125	19	2 041	17	122	34	47	2 022
4 persons	178	1	58	9	1 235	10	101	46	34	1 225
5 persons	54	–	31	1	487	9	67	51	29	479
6 persons	24	–	7	1	154	4	19	44	9	151
7 or more persons	6	–	2	–	83	2	13	114	5	83
Median	1.92	1.50	1.54	1.94	1.69	2.33	2.75	5.19	2.90	1.68
PERSONS PER ROOM										
Owner-occupied housing units	**5 595**	**9**	**3 889**	**142**	**21 460**	**35**	**132**	**62**	**72**	**21 414**
0.50 or less	3 704	5	3 153	96	14 932	24	62	28	34	14 907
0.51 to 0.75	1 327	4	546	35	4 139	5	38	11	20	4 127
0.76 to 1.00	523	–	182	9	2 202	6	31	10	15	2 195
1.01 to 1.50	40	–	8	2	170	–	1	10	1	170
1.51 or more	1	–	–	–	17	–	–	3	2	15
Mean	.47	.41	.39	.46	.45	.47	.57	.69	.57	.45
Renter-occupied housing units	**1 723**	**16**	**1 276**	**95**	**15 549**	**92**	**583**	**348**	**210**	**15 470**
0.50 or less	1 129	12	995	64	10 697	42	227	42	72	10 667
0.51 to 0.75	327	3	172	17	2 632	15	136	37	48	2 611
0.76 to 1.00	232	1	89	10	1 826	26	173	74	65	1 805
1.01 to 1.50	29	–	13	3	298	8	35	88	20	293
1.51 or more	6	–	7	1	96	1	12	107	5	94
Mean	.51	.44	.45	.52	.50	.67	.69	1.25	.73	.50

TIPSII [UPF] GH155 CENSUS90 72583600 06/22/92 5:25 PM MACHINE: C DATA:CENSUS90*H1TIPSDA55. 06/19/92 14:06:28 TAPE: NONE FRAME: 267
TSF:CENSUS90*92. 06/19/92 14:08:03 UTF:CENSUS90*93. 06/19/92 14:08:03 META:CENSUS90*H1TABLES55. 06/19/92 14:27:03

Table 61. **Occupancy, Structural, and Utilization Characteristics of Housing Units by Race and Hispanic Origin of Householder: 1990**—Con.

[Threshold and complementary threshold are 400 persons. For definitions of terms and meanings of symbols, see text]

Place and [In Selected States] County Subdivision [10,000 or More Persons]	Greenfield city			Janesville city				Kenosha city		
	White	Hispanic origin (of any race)	White, not of Hispanic origin	White	Asian or Pacific Islander	Hispanic origin (of any race)	White, not of Hispanic origin	White	Black	Asian or Pacific Islander
Occupied housing units	**13 531**	**187**	**13 417**	**20 123**	**98**	**151**	**20 023**	**27 648**	**1 471**	**122**
POPULATION										
Persons in occupied housing units	31 778	540	31 457	50 836	377	448	50 559	70 135	4 826	392
Per occupied housing unit	2.35	2.89	2.34	2.53	3.85	2.97	2.53	2.54	3.28	3.21
Owner-occupied housing units	22 709	336	22 497	35 907	127	207	35 765	48 982	1 265	268
Per owner-occupied housing unit	2.67	3.46	2.66	2.71	3.26	3.18	2.70	2.75	3.36	3.57
Renter-occupied housing units	9 069	204	8 960	14 929	250	241	14 794	21 153	3 561	124
Per renter-occupied housing unit	1.81	2.27	1.80	2.18	4.24	2.80	2.18	2.16	3.26	2.64
TENURE										
Owner-occupied housing units	8 511	97	8 446	13 271	39	65	13 224	17 836	377	75
Percent of occupied housing units	62.9	51.9	62.9	65.9	39.8	43.0	66.0	64.5	25.6	61.5
Renter-occupied housing units	5 020	90	4 971	6 852	59	86	6 799	9 812	1 094	47
UNITS IN STRUCTURE										
Occupied housing units	**13 531**	**187**	**13 417**	**20 123**	**98**	**151**	**20 023**	**27 648**	**1 471**	**122**
1, detached	7 171	88	7 113	13 320	48	77	13 264	17 171	472	70
1, attached	760	11	755	766	5	7	762	479	33	5
2	529	8	524	2 234	19	23	2 221	3 905	351	11
3 or 4	223	6	221	720	7	13	713	1 280	231	7
5 to 9	1 345	25	1 333	1 109	14	13	1 102	1 196	163	6
10 to 19	1 431	25	1 418	438	2	7	433	1 314	95	8
20 to 49	1 387	21	1 370	402	1	4	400	1 306	98	5
50 or more	490	2	489	430	1	2	428	442	7	–
Mobile home or trailer	5	–	5	543	–	4	540	262	3	7
Other	190	1	189	161	1	1	160	293	18	3
ROOMS										
Owner-occupied housing units	**8 511**	**97**	**8 446**	**13 271**	**39**	**65**	**13 224**	**17 836**	**377**	**75**
1 room	1	–	1	3	–	–	3	5	–	–
2 rooms	28	1	27	18	–	–	18	55	5	1
3 rooms	228	–	228	126	6	2	124	237	10	8
4 rooms	831	4	829	1 252	2	7	1 247	2 443	39	10
5 rooms	2 590	24	2 575	3 788	7	19	3 770	6 546	117	21
6 rooms	2 409	32	2 387	3 520	11	20	3 508	4 471	113	17
7 rooms	1 433	14	1 422	2 224	3	8	2 220	2 265	45	7
8 rooms	643	14	635	1 233	5	5	1 230	1 070	25	5
9 or more rooms	348	8	342	1 107	5	4	1 104	744	23	6
Median	5.7	6.1	5.7	5.9	5.9	5.7	5.9	5.4	5.7	5.4
Renter-occupied housing units	**5 020**	**90**	**4 971**	**6 852**	**59**	**86**	**6 799**	**9 812**	**1 094**	**47**
1 room	45	1	45	184	5	5	180	148	34	2
2 rooms	290	7	286	385	5	7	382	649	51	5
3 rooms	1 767	25	1 752	1 243	12	13	1 236	2 453	148	14
4 rooms	1 780	38	1 759	2 417	13	23	2 402	3 288	363	12
5 rooms	860	16	852	1 518	18	22	1 506	2 179	315	7
6 rooms	198	2	197	653	3	7	648	704	114	2
7 rooms	51	1	51	259	2	4	257	237	45	4
8 rooms	17	–	17	105	1	3	102	72	14	1
9 or more rooms	12	–	12	88	–	2	86	82	10	–
Median	3.7	3.8	3.7	4.2	4.1	4.3	4.2	4.0	4.4	3.7
PERSONS IN UNIT										
Owner-occupied housing units	**8 511**	**97**	**8 446**	**13 271**	**39**	**65**	**13 224**	**17 836**	**377**	**75**
1 person	1 560	10	1 551	2 365	8	11	2 356	3 319	49	7
2 persons	3 102	22	3 087	4 830	6	20	4 815	5 982	94	15
3 persons	1 569	21	1 557	2 353	8	7	2 347	3 355	83	14
4 persons	1 489	23	1 472	2 333	5	11	2 325	3 166	67	18
5 persons	568	10	561	1 001	9	9	997	1 398	41	11
6 persons	154	5	151	286	3	5	282	423	22	8
7 or more persons	69	6	67	103	–	2	102	193	21	2
Median	2.37	3.29	2.37	2.38	3.19	2.71	2.38	2.44	3.05	3.58
Renter-occupied housing units	**5 020**	**90**	**4 971**	**6 852**	**59**	**86**	**6 799**	**9 812**	**1 094**	**47**
1 person	2 335	23	2 323	2 730	6	22	2 713	4 027	211	11
2 persons	1 817	38	1 794	1 963	9	20	1 950	2 748	223	17
3 persons	497	17	489	1 000	6	16	992	1 467	218	8
4 persons	270	7	266	743	7	15	734	952	200	6
5 persons	81	4	80	279	16	8	275	401	118	1
6 persons	16	1	15	82	7	4	80	141	61	3
7 or more persons	4	–	4	55	8	1	55	76	63	1
Median	1.60	2.08	1.59	1.85	4.59	2.56	1.85	1.82	3.02	2.24
PERSONS PER ROOM										
Owner-occupied housing units	**8 511**	**97**	**8 446**	**13 271**	**39**	**65**	**13 224**	**17 836**	**377**	**75**
0.50 or less	5 960	57	5 922	9 469	21	37	9 441	11 511	197	28
0.51 to 0.75	1 719	20	1 702	2 515	8	9	2 509	3 686	76	21
0.76 to 1.00	776	17	767	1 175	7	13	1 166	2 350	78	20
1.01 to 1.50	51	3	50	101	–	5	98	266	17	4
1.51 or more	5	–	5	11	3	1	10	23	9	2
Mean	.45	.54	.45	.44	.53	.54	.44	.48	.57	.64
Renter-occupied housing units	**5 020**	**90**	**4 971**	**6 852**	**59**	**86**	**6 799**	**9 812**	**1 094**	**47**
0.50 or less	3 663	50	3 635	4 503	9	39	4 473	6 238	383	20
0.51 to 0.75	906	20	895	1 278	8	15	1 270	1 969	273	15
0.76 to 1.00	389	15	382	941	15	23	930	1 297	282	4
1.01 to 1.50	41	3	39	111	13	6	109	233	109	5
1.51 or more	21	2	20	19	14	3	17	75	47	3
Mean	.47	.60	.47	.51	1.07	.64	.51	.53	.74	.67

TIPSII [UPF] GH155 CENSUS90 72583600 06/22/92 5:25 PM MACHINE: C DATA:CENSUS90*H1TIPSDA55. 06/19/92 14:06:28 TAPE: NONE FRAME: 268
TSF:CENSUS90*92. 06/19/92 14:08:03 UTF:CENSUS90*93. 06/19/92 14:08:03 META:CENSUS90*H1TABLES55. 06/19/92 14:27:03

Table 61. **Occupancy, Structural, and Utilization Characteristics of Housing Units by Race and Hispanic Origin of Householder: 1990**—Con.

[Threshold and complementary threshold are 400 persons. For definitions of terms and meanings of symbols, see text]

Place and [In Selected States] County Subdivision [10,000 or More Persons]	Kenosha city—Con.		La Crosse city				Madison city			
	Hispanic origin (of any race)	White, not of Hispanic origin	White	Asian or Pacific Islander	Hispanic origin (of any race)	White, not of Hispanic origin	White	Black	American Indian, Eskimo, or Aleut	Asian or Pacific Islander
Occupied housing units	**1 162**	**27 081**	**19 367**	**441**	**113**	**19 301**	**71 684**	**2 547**	**264**	**2 474**
POPULATION										
Persons in occupied housing units	4 339	68 174	43 939	2 385	342	43 788	162 997	7 052	665	6 418
Per occupied housing unit	3.73	2.52	2.27	5.41	3.03	2.27	2.27	2.77	2.52	2.59
Owner-occupied housing units	1 923	48 007	23 987	191	79	23 927	91 249	1 512	182	1 144
Per owner-occupied housing unit	3.88	2.73	2.44	4.66	2.63	2.44	2.58	3.13	2.72	3.29
Renter-occupied housing units	2 416	20 167	19 952	2 194	263	19 861	71 748	5 540	483	5 274
Per renter-occupied housing unit	3.62	2.12	2.09	5.49	3.17	2.09	1.98	2.68	2.45	2.48
TENURE										
Owner-occupied housing units	495	17 561	9 837	41	30	9 811	35 363	483	67	348
Percent of occupied housing units	42.6	64.8	50.8	9.3	26.5	50.8	49.3	19.0	25.4	14.1
Renter-occupied housing units	667	9 520	9 530	400	83	9 490	36 321	2 064	197	2 126
UNITS IN STRUCTURE										
Occupied housing units	**1 162**	**27 081**	**19 367**	**441**	**113**	**19 301**	**71 684**	**2 547**	**264**	**2 474**
1, detached	496	16 903	10 458	79	36	10 430	33 934	549	76	368
1, attached	25	468	577	22	1	577	2 540	193	6	68
2	347	3 757	2 736	107	25	2 721	5 140	137	20	77
3 or 4	147	1 214	1 286	109	7	1 283	6 238	291	38	211
5 to 9	48	1 170	1 115	98	25	1 106	6 575	557	45	358
10 to 19	44	1 290	942	10	9	936	5 472	292	24	465
20 to 49	29	1 294	970	8	7	966	6 202	354	28	392
50 or more	3	441	996	6	3	995	4 350	152	18	504
Mobile home or trailer	10	257	94	–	–	94	742	5	7	3
Other	13	287	193	2	–	193	491	17	2	28
ROOMS										
Owner-occupied housing units	**495**	**17 561**	**9 837**	**41**	**30**	**9 811**	**35 363**	**483**	**67**	**348**
1 room	1	5	5	–	–	5	15	1	–	3
2 rooms	8	52	16	2	–	16	95	4	1	8
3 rooms	19	225	155	3	2	153	489	9	2	29
4 rooms	51	2 419	1 250	9	5	1 246	2 869	30	8	35
5 rooms	157	6 459	2 397	5	5	2 393	8 267	90	18	57
6 rooms	111	4 403	2 414	6	7	2 408	8 915	138	13	58
7 rooms	87	2 218	1 676	4	8	1 669	6 579	85	10	64
8 rooms	37	1 050	1 023	5	1	1 022	4 281	65	6	47
9 or more rooms	24	730	901	7	2	899	3 853	61	9	47
Median	5.6	5.4	6.0	5.8	5.9	6.0	6.2	6.3	5.8	6.2
Renter-occupied housing units	**667**	**9 520**	**9 530**	**400**	**83**	**9 490**	**36 321**	**2 064**	**197**	**2 126**
1 room	32	144	601	24	13	597	3 195	231	16	559
2 rooms	51	627	1 129	68	8	1 127	4 408	202	33	589
3 rooms	110	2 399	2 094	92	19	2 085	8 139	339	34	535
4 rooms	182	3 210	2 577	115	24	2 564	10 543	620	50	229
5 rooms	193	2 088	1 603	58	11	1 597	5 923	415	32	116
6 rooms	66	673	788	23	4	785	2 472	179	17	64
7 rooms	19	230	424	14	3	422	968	51	8	11
8 rooms	9	69	189	4	–	189	383	19	1	4
9 or more rooms	5	80	125	2	1	124	290	8	6	19
Median	4.3	4.0	3.9	3.6	3.6	3.9	3.7	3.9	3.8	2.4
PERSONS IN UNIT										
Owner-occupied housing units	**495**	**17 561**	**9 837**	**41**	**30**	**9 811**	**35 363**	**483**	**67**	**348**
1 person	49	3 285	2 434	2	6	2 428	6 852	70	8	39
2 persons	73	5 932	3 833	3	13	3 821	13 371	129	25	81
3 persons	91	3 303	1 450	10	4	1 446	6 490	92	19	74
4 persons	124	3 101	1 346	7	4	1 343	5 978	111	10	93
5 persons	68	1 363	569	5	1	569	2 022	45	4	37
6 persons	44	397	149	8	1	148	471	21	–	12
7 or more persons	46	180	56	6	1	56	179	15	1	12
Median	3.78	2.43	2.15	4.29	2.19	2.15	2.31	2.96	2.53	3.23
Renter-occupied housing units	**667**	**9 520**	**9 530**	**400**	**83**	**9 490**	**36 321**	**2 064**	**197**	**2 126**
1 person	95	3 979	4 115	25	22	4 104	15 676	649	59	672
2 persons	124	2 688	2 703	31	19	2 687	12 089	458	71	602
3 persons	121	1 413	1 281	35	10	1 274	4 517	365	28	413
4 persons	130	899	847	59	9	844	2 569	294	19	253
5 persons	91	361	403	49	12	400	973	169	8	85
6 persons	51	121	122	52	7	122	339	76	4	39
7 or more persons	55	59	59	149	4	59	158	53	8	62
Median	3.45	1.79	1.74	5.52	2.55	1.74	1.71	2.34	2.06	2.15
PERSONS PER ROOM										
Owner-occupied housing units	**495**	**17 561**	**9 837**	**41**	**30**	**9 811**	**35 363**	**483**	**67**	**348**
0.50 or less	177	11 394	7 833	16	23	7 811	27 398	305	47	198
0.51 to 0.75	133	3 612	1 410	7	4	1 407	5 699	105	12	69
0.76 to 1.00	123	2 289	548	3	2	547	2 066	58	5	52
1.01 to 1.50	45	250	41	7	–	41	170	12	3	18
1.51 or more	17	16	5	8	1	5	30	3	–	11
Mean	.67	.48	.39	.77	.45	.39	.40	.48	.44	.53
Renter-occupied housing units	**667**	**9 520**	**9 530**	**400**	**83**	**9 490**	**36 321**	**2 064**	**197**	**2 126**
0.50 or less	170	6 148	5 878	27	28	5 857	22 042	795	93	376
0.51 to 0.75	144	1 894	1 870	22	12	1 860	6 564	407	41	216
0.76 to 1.00	177	1 235	1 525	67	18	1 520	6 546	635	48	961
1.01 to 1.50	108	187	178	93	7	175	703	151	7	267
1.51 or more	68	56	79	191	18	78	466	76	8	306
Mean	.86	.52	.53	1.49	.90	.53	.53	.70	.63	.96

TIPSII [UPF] GH155 CENSUS90 72583600 06/22/92 5:25 PM MACHINE: C DATA:CENSUS90*H1TIPSDA55. 06/19/92 14:06:28 TAPE: NONE FRAME: 269
TSF:CENSUS90*92. 06/19/92 14:08:03 UTF:CENSUS90*93. 06/19/92 14:08:03 META:CENSUS90*H1TABLES55. 06/19/92 14:27:03

Table 61. **Occupancy, Structural, and Utilization Characteristics of Housing Units by Race and Hispanic Origin of Householder: 1990**—Con.

[Threshold and complementary threshold are 400 persons. For definitions of terms and meanings of symbols, see text]

Place and [In Selected States] County Subdivision [10,000 or More Persons]	Madison city—Con.		Manitowoc city		Menomonie city		Mequon city		Middleton city
	Hispanic origin (of any race)	White, not of Hispanic origin	White	Asian or Pacific Islander	White	Asian or Pacific Islander	White	Black	White
Occupied housing units	**1 210**	**70 931**	**12 882**	**143**	**4 152**	**99**	**6 075**	**123**	**5 563**
POPULATION									
Persons in occupied housing units	3 189	161 086	30 272	788	10 060	400	17 462	401	12 813
Per occupied housing unit	2.64	2.27	2.35	5.51	2.42	4.04	2.87	3.26	2.30
Owner-occupied housing units	918	90 617	22 174	101	4 789	34	16 172	378	7 314
Per owner-occupied housing unit	3.15	2.58	2.58	4.59	2.50	3.09	2.91	3.29	2.68
Renter-occupied housing units	2 271	70 469	8 098	687	5 271	366	1 290	23	5 499
Per renter-occupied housing unit	2.47	1.97	1.90	5.68	2.35	4.16	2.45	2.88	1.94
TENURE									
Owner-occupied housing units	291	35 153	8 609	22	1 912	11	5 549	115	2 729
Percent of occupied housing units	24.0	49.6	66.8	15.4	46.1	11.1	91.3	93.5	49.1
Renter-occupied housing units	919	35 778	4 273	121	2 240	88	526	8	2 834
UNITS IN STRUCTURE									
Occupied housing units	**1 210**	**70 931**	**12 882**	**143**	**4 152**	**99**	**6 075**	**123**	**5 563**
1, detached	294	33 729	7 989	33	2 169	18	5 006	114	2 356
1, attached	51	2 516	149	12	58	3	598	5	459
2	89	5 089	2 460	46	370	15	151	–	271
3 or 4	147	6 149	542	17	314	1	15	–	285
5 to 9	206	6 445	239	17	441	21	58	–	587
10 to 19	152	5 377	305	18	268	25	127	2	677
20 to 49	143	6 118	342	–	185	1	76	1	815
50 or more	108	4 289	289	–	130	1	–	–	62
Mobile home or trailer	12	733	446	–	155	13	2	–	1
Other	8	486	121	–	62	1	42	1	50
ROOMS									
Owner-occupied housing units	**291**	**35 153**	**8 609**	**22**	**1 912**	**11**	**5 549**	**115**	**2 729**
1 room	1	14	3	–	1	1	1	–	2
2 rooms	3	95	15	–	4	1	7	–	4
3 rooms	15	478	96	1	30	3	25	1	30
4 rooms	27	2 851	974	4	221	1	224	2	202
5 rooms	81	8 212	2 356	1	392	2	498	4	404
6 rooms	60	8 877	2 200	4	462	2	1 025	8	621
7 rooms	39	6 547	1 360	7	362	1	1 203	33	588
8 rooms	28	4 258	857	1	224	–	1 183	33	441
9 or more rooms	37	3 821	748	4	216	–	1 383	34	437
Median	5.8	6.2	5.9	6.6	6.2	4.0	7.3	7.8	6.7
Renter-occupied housing units	**919**	**35 778**	**4 273**	**121**	**2 240**	**88**	**526**	**8**	**2 834**
1 room	132	3 129	92	1	51	5	9	–	97
2 rooms	170	4 313	259	13	193	17	31	–	250
3 rooms	197	8 021	1 017	15	435	18	60	1	695
4 rooms	229	10 391	1 399	38	803	32	87	1	930
5 rooms	120	5 847	900	22	305	6	89	1	506
6 rooms	38	2 453	349	26	177	6	107	4	224
7 rooms	18	960	131	3	128	3	70	1	85
8 rooms	7	379	59	1	79	1	40	–	26
9 or more rooms	8	285	67	2	69	–	33	–	21
Median	3.3	3.7	4.0	4.3	4.0	3.6	5.4	5.8	3.9
PERSONS IN UNIT									
Owner-occupied housing units	**291**	**35 153**	**8 609**	**22**	**1 912**	**11**	**5 549**	**115**	**2 729**
1 person	39	6 820	1 863	2	442	2	590	4	495
2 persons	83	13 305	3 166	2	731	3	2 076	31	964
3 persons	52	6 458	1 428	3	284	3	1 050	31	503
4 persons	67	5 927	1 348	7	296	–	1 120	32	531
5 persons	29	2 006	593	2	126	2	523	12	184
6 persons	8	465	158	–	23	–	155	4	40
7 or more persons	13	172	53	6	10	1	35	1	12
Median	2.95	2.31	2.27	4.07	2.20	2.67	2.60	3.23	2.40
Renter-occupied housing units	**919**	**35 778**	**4 273**	**121**	**2 240**	**88**	**526**	**8**	**2 834**
1 person	303	15 487	2 191	4	807	19	165	3	1 168
2 persons	264	11 926	1 115	8	673	12	149	–	1 042
3 persons	146	4 431	479	12	313	14	92	2	356
4 persons	101	2 512	290	19	209	9	70	2	183
5 persons	57	950	139	14	131	9	38	–	68
6 persons	30	324	38	19	75	7	8	1	13
7 or more persons	18	148	21	45	32	18	4	–	4
Median	2.09	1.70	1.50–	5.68	1.97	3.43	2.16	3.00	1.74
PERSONS PER ROOM									
Owner-occupied housing units	**291**	**35 153**	**8 609**	**22**	**1 912**	**11**	**5 549**	**115**	**2 729**
0.50 or less	173	27 259	6 414	11	1 499	6	4 545	86	2 179
0.51 to 0.75	60	5 661	1 433	3	300	2	823	26	453
0.76 to 1.00	39	2 044	707	3	102	–	173	2	93
1.01 to 1.50	12	164	51	3	8	–	7	1	2
1.51 or more	7	25	4	2	3	3	1	–	2
Mean	.51	.40	.42	.70	.39	.76	.39	.41	.39
Renter-occupied housing units	**919**	**35 778**	**4 273**	**121**	**2 240**	**88**	**526**	**8**	**2 834**
0.50 or less	339	21 807	3 169	6	1 376	20	363	5	1 965
0.51 to 0.75	160	6 470	631	14	526	10	106	1	510
0.76 to 1.00	267	6 404	405	34	286	21	54	2	303
1.01 to 1.50	82	661	50	29	40	14	3	–	35
1.51 or more	71	436	18	38	12	23	–	–	21
Mean	.74	.53	.45	1.27	.54	1.16	.46	.53	.49

TIPSII [UPF] GH155 CENSUS90 72583600 06/22/92 5:25 PM MACHINE: C DATA:CENSUS90*H1TIPSDA55. 06/19/92 14:06:28 TAPE: NONE FRAME: 270
TSF:CENSUS90*92. 06/19/92 14:08:03 UTF:CENSUS90*93. 06/19/92 14:08:03 META:CENSUS90*H1TABLES55. 06/19/92 14:27:03

Table 61. **Occupancy, Structural, and Utilization Characteristics of Housing Units by Race and Hispanic Origin of Householder: 1990**—Con.

[Threshold and complementary threshold are 400 persons. For definitions of terms and meanings of symbols, see text]

Place and [In Selected States] County Subdivision [10,000 or More Persons]	Milwaukee city						Mount Pleasant town, Racine County			
	White	Black	American Indian, Eskimo, or Aleut	Asian or Pacific Islander	Hispanic origin (of any race)	White, not of Hispanic origin	White	Black	Hispanic origin (of any race)	White, not of Hispanic origin
Occupied housing units	**169 940**	**60 616**	**1 674**	**2 836**	**10 499**	**165 452**	**7 256**	**329**	**187**	**7 142**
POPULATION										
Persons in occupied housing units	386 216	186 959	5 251	11 006	36 643	371 775	18 379	955	657	17 991
Per occupied housing unit	2.27	3.08	3.14	3.88	3.49	2.25	2.53	2.90	3.51	2.52
Owner-occupied housing units	219 348	59 602	1 427	2 935	12 503	213 375	14 941	494	480	14 647
Per owner-occupied housing unit	2.52	3.31	3.48	4.19	3.85	2.50	2.73	3.36	3.66	2.72
Renter-occupied housing units	166 868	127 357	3 824	8 071	24 140	158 400	3 438	461	177	3 344
Per renter-occupied housing unit	2.02	2.99	3.03	3.78	3.33	1.98	1.92	2.53	3.16	1.90
TENURE										
Owner-occupied housing units	87 161	17 999	410	701	3 247	85 464	5 469	147	131	5 386
Percent of occupied housing units	51.3	29.7	24.5	24.7	30.9	51.7	75.4	44.7	70.1	75.4
Renter-occupied housing units	82 779	42 617	1 264	2 135	7 252	79 988	1 787	182	56	1 756
UNITS IN STRUCTURE										
Occupied housing units	**169 940**	**60 616**	**1 674**	**2 836**	**10 499**	**165 452**	**7 256**	**329**	**187**	**7 142**
1, detached	71 840	17 465	464	628	3 250	70 304	4 917	151	128	4 838
1, attached	6 325	4 614	64	174	626	6 081	310	17	8	306
2	36 541	19 830	579	661	3 213	35 278	223	34	21	209
3 or 4	12 794	5 207	214	337	1 195	12 328	113	8	8	109
5 to 9	9 715	3 556	111	196	572	9 494	585	22	6	582
10 to 19	7 411	2 813	79	173	464	7 204	633	66	11	626
20 to 49	10 844	3 821	79	409	628	10 574	170	25	–	170
50 or more	10 644	2 150	57	182	291	10 476	160	1	–	160
Mobile home or trailer	490	37	6	2	13	483	49	–	2	47
Other	3 336	1 123	21	74	247	3 230	96	5	3	95
ROOMS										
Owner-occupied housing units	**87 161**	**17 999**	**410**	**701**	**3 247**	**85 464**	**5 469**	**147**	**131**	**5 386**
1 room	59	18	–	2	6	55	1	–	1	–
2 rooms	266	124	1	19	64	229	14	1	4	12
3 rooms	1 286	380	9	65	145	1 236	52	2	3	50
4 rooms	11 779	1 358	47	86	283	11 627	539	7	8	532
5 rooms	31 272	5 280	115	205	859	30 803	1 268	40	36	1 245
6 rooms	22 968	4 594	111	148	847	22 514	1 452	36	42	1 428
7 rooms	10 324	2 891	60	90	504	10 063	1 053	28	18	1 041
8 rooms	4 890	1 743	38	42	253	4 754	624	17	9	618
9 or more rooms	4 317	1 611	29	44	286	4 183	466	16	10	460
Median	5.5	5.9	5.8	5.4	5.8	5.5	6.1	6.2	5.8	6.1
Renter-occupied housing units	**82 779**	**42 617**	**1 264**	**2 135**	**7 252**	**79 988**	**1 787**	**182**	**56**	**1 756**
1 room	3 464	1 336	58	296	463	3 283	10	3	1	9
2 rooms	6 257	2 351	56	310	696	5 991	119	7	1	118
3 rooms	16 331	6 842	179	417	1 194	15 870	426	28	6	425
4 rooms	25 135	9 306	323	422	1 608	24 487	666	67	25	655
5 rooms	20 236	13 485	359	375	1 859	19 528	364	51	13	354
6 rooms	7 971	6 262	198	201	970	7 585	118	16	6	114
7 rooms	2 067	1 898	61	79	313	1 964	43	7	2	42
8 rooms	697	723	16	20	107	672	17	3	2	15
9 or more rooms	621	414	14	15	42	608	24	–	–	24
Median	4.1	4.6	4.5	3.6	4.3	4.1	4.0	4.3	4.3	4.0
PERSONS IN UNIT										
Owner-occupied housing units	**87 161**	**17 999**	**410**	**701**	**3 247**	**85 464**	**5 469**	**147**	**131**	**5 386**
1 person	20 693	2 750	46	65	310	20 483	841	13	14	832
2 persons	32 035	4 187	97	120	615	31 644	2 045	33	24	2 030
3 persons	14 711	3 711	82	112	561	14 407	1 039	37	22	1 025
4 persons	12 030	3 354	82	144	689	11 685	1 017	34	30	995
5 persons	5 163	1 952	48	91	504	4 951	397	20	21	383
6 persons	1 680	1 069	33	59	279	1 563	93	7	14	85
7 or more persons	849	976	22	110	289	731	37	3	6	36
Median	2.21	3.06	3.26	3.87	3.70	2.20	2.43	3.24	3.68	2.42
Renter-occupied housing units	**82 779**	**42 617**	**1 264**	**2 135**	**7 252**	**79 988**	**1 787**	**182**	**56**	**1 756**
1 person	37 349	10 869	262	457	1 462	36 659	835	53	7	831
2 persons	24 183	8 966	329	465	1 378	23 586	534	56	12	527
3 persons	10 604	8 216	241	288	1 372	10 088	221	32	17	210
4 persons	6 410	6 599	191	226	1 200	5 998	136	21	12	132
5 persons	2 665	3 920	120	179	900	2 363	46	11	4	43
6 persons	968	2 088	74	142	496	823	10	4	2	8
7 or more persons	600	1 959	47	378	444	471	5	5	2	5
Median	1.67	2.68	2.67	3.01	3.07	1.64	1.61	2.18	3.03	1.59
PERSONS PER ROOM										
Owner-occupied housing units	**87 161**	**17 999**	**410**	**701**	**3 247**	**85 464**	**5 469**	**147**	**131**	**5 386**
0.50 or less	62 652	9 912	210	249	1 370	61 811	4 020	86	54	3 987
0.51 to 0.75	14 583	4 235	92	131	774	14 211	1 025	34	34	999
0.76 to 1.00	8 795	2 905	81	165	708	8 470	389	20	35	369
1.01 to 1.50	985	738	25	94	244	876	29	6	5	27
1.51 or more	146	209	2	62	151	96	6	1	3	4
Mean	.44	.54	.58	.75	.64	.44	.43	.52	.62	.43
Renter-occupied housing units	**82 779**	**42 617**	**1 264**	**2 135**	**7 252**	**79 988**	**1 787**	**182**	**56**	**1 756**
0.50 or less	56 806	18 548	525	496	2 311	55 730	1 327	102	19	1 316
0.51 to 0.75	12 893	9 650	286	270	1 428	12 356	283	36	17	271
0.76 to 1.00	11 068	10 195	323	587	2 076	10 326	151	34	14	146
1.01 to 1.50	1 360	3 038	89	342	766	1 119	19	7	3	17
1.51 or more	652	1 186	41	440	671	457	7	3	3	6
Mean	.49	.66	.67	1.03	.79	.48	.46	.58	.70	.46

TIPSII [UPF] GH155 CENSUS90 72583600 06/22/92 5:25 PM MACHINE: C DATA:CENSUS90*H1TIPSDA55. 06/19/92 14:06:28 TAPE: NONE FRAME: 271
TSF:CENSUS90*92. 06/19/92 14:08:03 UTF:CENSUS90*93. 06/19/92 14:08:03 META:CENSUS90*H1TABLES55. 06/19/92 14:27:03

Table 61. **Occupancy, Structural, and Utilization Characteristics of Housing Units by Race and Hispanic Origin of Householder: 1990**—Con.

[Threshold and complementary threshold are 400 persons. For definitions of terms and meanings of symbols, see text]

Place and [In Selected States] County Subdivision [10,000 or More Persons]	Neenah city	New Berlin city	Oak Creek city			Oshkosh city				
	White	White	White	Hispanic origin (of any race)	White, not of Hispanic origin	White	Black	Asian or Pacific Islander	Hispanic origin (of any race)	White, not of Hispanic origin
Occupied housing units	**8 891**	**11 553**	**6 906**	**167**	**6 792**	**20 535**	**72**	**233**	**124**	**20 450**
POPULATION										
Persons in occupied housing units	22 631	32 984	18 899	593	18 518	48 472	182	1 084	366	48 233
Per occupied housing unit	2.55	2.86	2.74	3.55	2.73	2.36	2.53	4.65	2.95	2.36
Owner-occupied housing units	16 522	29 460	13 988	326	13 790	30 102	41	253	133	30 006
Per owner-occupied housing unit	2.75	3.01	3.06	3.70	3.05	2.54	3.15	4.22	3.24	2.54
Renter-occupied housing units	6 109	3 524	4 911	267	4 728	18 370	141	831	233	18 227
Per renter-occupied housing unit	2.11	2.00	2.11	3.38	2.08	2.11	2.39	4.80	2.81	2.11
TENURE										
Owner-occupied housing units	6 002	9 792	4 578	88	4 519	11 838	13	60	41	11 808
Percent of occupied housing units	67.5	84.8	66.3	52.7	66.5	57.6	18.1	25.8	33.1	57.7
Renter-occupied housing units	2 889	1 761	2 328	79	2 273	8 697	59	173	83	8 642
UNITS IN STRUCTURE										
Occupied housing units	**8 891**	**11 553**	**6 906**	**167**	**6 792**	**20 535**	**72**	**233**	**124**	**20 450**
1, detached	6 168	9 412	4 248	96	4 184	12 250	15	86	47	12 218
1, attached	218	361	199	7	192	365	1	10	8	363
2	1 051	153	172	5	169	3 251	26	75	25	3 233
3 or 4	507	110	140	9	137	1 182	10	27	12	1 172
5 to 9	306	218	568	15	560	1 008	6	20	8	1 002
10 to 19	325	455	483	11	475	787	8	6	10	781
20 to 49	151	628	478	10	470	414	3	4	3	413
50 or more	110	146	267	4	263	896	3	2	5	891
Mobile home or trailer	3	2	296	9	288	148	–	–	–	148
Other	52	68	55	1	54	234	–	3	6	229
ROOMS										
Owner-occupied housing units	**6 002**	**9 792**	**4 578**	**88**	**4 519**	**11 838**	**13**	**60**	**41**	**11 808**
1 room	–	–	2	1	1	–	–	–	–	–
2 rooms	9	15	12	–	12	30	–	–	–	30
3 rooms	61	68	58	–	58	168	–	2	1	168
4 rooms	475	390	297	7	293	1 177	1	4	1	1 176
5 rooms	1 601	1 515	1 237	23	1 218	2 800	1	15	9	2 794
6 rooms	1 595	2 634	1 471	27	1 454	3 053	4	12	12	3 044
7 rooms	1 066	2 604	850	21	837	2 330	4	10	9	2 324
8 rooms	673	1 603	420	5	417	1 348	2	10	7	1 342
9 or more rooms	522	963	231	4	229	932	1	7	2	930
Median	6.0	6.6	6.0	6.0	6.0	6.1	6.6	6.3	6.3	6.1
Renter-occupied housing units	**2 889**	**1 761**	**2 328**	**79**	**2 273**	**8 697**	**59**	**173**	**83**	**8 642**
1 room	29	39	14	–	14	193	2	9	3	192
2 rooms	180	51	223	6	220	522	5	16	8	517
3 rooms	580	264	523	13	513	1 740	13	27	19	1 726
4 rooms	1 131	755	779	26	763	2 758	20	43	21	2 743
5 rooms	573	435	587	21	571	1 914	10	38	20	1 903
6 rooms	243	121	122	7	116	898	8	25	7	892
7 rooms	103	52	46	5	43	369	1	8	1	369
8 rooms	35	27	22	–	22	170	–	5	4	167
9 or more rooms	15	17	12	1	11	133	–	2	–	133
Median	4.1	4.2	4.0	4.3	4.0	4.2	4.0	4.3	4.0	4.2
PERSONS IN UNIT										
Owner-occupied housing units	**6 002**	**9 792**	**4 578**	**88**	**4 519**	**11 838**	**13**	**60**	**41**	**11 808**
1 person	1 032	909	499	5	494	2 616	1	2	4	2 614
2 persons	2 111	3 335	1 361	19	1 346	4 300	4	15	10	4 291
3 persons	1 072	2 032	992	11	983	2 052	2	12	9	2 047
4 persons	1 141	2 265	1 074	34	1 054	1 926	5	8	11	1 916
5 persons	448	914	465	10	459	724	–	8	5	721
6 persons	153	257	146	5	143	159	1	5	1	158
7 or more persons	45	80	41	4	40	61	–	10	1	61
Median	2.43	2.82	2.93	3.76	2.93	2.27	3.25	3.63	3.22	2.27
Renter-occupied housing units	**2 889**	**1 761**	**2 328**	**79**	**2 273**	**8 697**	**59**	**173**	**83**	**8 642**
1 person	1 197	674	914	9	907	3 539	14	20	14	3 530
2 persons	836	678	756	16	744	2 641	23	20	29	2 620
3 persons	415	224	325	19	312	1 210	11	25	24	1 193
4 persons	277	127	214	20	202	847	7	25	5	843
5 persons	119	39	78	7	73	309	4	18	6	306
6 persons	31	15	27	3	25	101	–	16	2	101
7 or more persons	14	4	14	5	10	50	–	49	3	49
Median	1.80	1.80	1.83	3.26	1.81	1.81	2.17	4.36	2.45	1.80
PERSONS PER ROOM										
Owner-occupied housing units	**6 002**	**9 792**	**4 578**	**88**	**4 519**	**11 838**	**13**	**60**	**41**	**11 808**
0.50 or less	4 210	6 831	2 744	32	2 719	8 949	9	31	20	8 933
0.51 to 0.75	1 202	2 269	1 146	32	1 125	2 090	2	7	16	2 079
0.76 to 1.00	540	639	626	21	615	740	2	8	5	737
1.01 to 1.50	42	47	58	2	57	52	–	7	–	52
1.51 or more	8	6	4	1	3	7	–	7	–	7
Mean	.44	.45	.50	.61	.50	.41	.47	.65	.51	.41
Renter-occupied housing units	**2 889**	**1 761**	**2 328**	**79**	**2 273**	**8 697**	**59**	**173**	**83**	**8 642**
0.50 or less	1 957	1 288	1 545	22	1 528	5 980	34	30	32	5 956
0.51 to 0.75	550	288	460	22	445	1 560	9	20	26	1 542
0.76 to 1.00	331	159	274	22	259	1 018	12	39	16	1 009
1.01 to 1.50	38	21	35	6	31	109	3	52	6	106
1.51 or more	13	5	14	7	10	30	1	32	3	29
Mean	.50	.46	.52	.77	.51	.49	.60	1.11	.68	.49

TIPSII [UPF] GH155 CENSUS90 72583600 06/22/92 5:25 PM MACHINE: C DATA:CENSUS90*H1TIPSDA55. 06/19/92 14:06:28 TAPE: NONE FRAME: 272
TSF:CENSUS90*92. 06/19/92 14:08:03 UTF:CENSUS90*93. 06/19/92 14:08:03 META:CENSUS90*H1TABLES55. 06/19/92 14:27:03

Table 61. **Occupancy, Structural, and Utilization Characteristics of Housing Units by Race and Hispanic Origin of Householder: 1990**—Con.

[Threshold and complementary threshold are 400 persons. For definitions of terms and meanings of symbols, see text]

Place and [In Selected States] County Subdivision [10,000 or More Persons]	Racine city					Sheboygan city	
	White	Black	Asian or Pacific Islander	Hispanic origin (of any race)	White, not of Hispanic origin	White	Asian or Pacific Islander
Occupied housing units	**25 828**	**4 803**	**113**	**1 787**	**25 033**	**19 141**	**349**
POPULATION							
Persons in occupied housing units	63 740	15 193	380	6 531	61 059	46 002	1 882
Per occupied housing unit	2.47	3.16	3.36	3.65	2.44	2.40	5.39
Owner-occupied housing units	44 803	5 192	221	2 962	43 394	31 607	344
Per owner-occupied housing unit	2.64	3.32	3.75	3.95	2.62	2.63	5.64
Renter-occupied housing units	18 937	10 001	159	3 569	17 665	14 395	1 538
Per renter-occupied housing unit	2.13	3.09	2.94	3.44	2.09	2.02	5.34
TENURE							
Owner-occupied housing units	16 949	1 564	59	750	16 566	12 026	61
Percent of occupied housing units	65.6	32.6	52.2	42.0	66.2	62.8	17.5
Renter-occupied housing units	8 879	3 239	54	1 037	8 467	7 115	288
UNITS IN STRUCTURE							
Occupied housing units	**25 828**	**4 803**	**113**	**1 787**	**25 033**	**19 141**	**349**
1, detached	16 576	1 798	59	814	16 191	10 951	66
1, attached	483	157	9	62	465	267	15
2	4 227	1 424	13	509	4 011	4 397	181
3 or 4	1 130	484	5	156	1 062	837	24
5 to 9	653	256	8	76	614	403	22
10 to 19	733	312	10	68	711	761	34
20 to 49	1 122	284	7	60	1 094	488	2
50 or more	607	31	1	12	598	485	1
Mobile home or trailer	6	3	–	1	6	320	–
Other	291	54	1	29	281	232	4
ROOMS							
Owner-occupied housing units	**16 949**	**1 564**	**59**	**750**	**16 566**	**12 026**	**61**
1 room	4	1	–	–	4	4	–
2 rooms	45	4	1	9	42	15	1
3 rooms	187	33	11	32	173	118	8
4 rooms	1 874	132	5	77	1 839	1 179	7
5 rooms	5 784	434	14	212	5 662	3 384	14
6 rooms	4 478	394	12	188	4 385	3 317	16
7 rooms	2 468	244	4	120	2 411	2 044	11
8 rooms	1 165	162	6	63	1 131	1 036	2
9 or more rooms	944	160	6	49	919	929	2
Median	5.6	6.0	5.4	5.7	5.6	5.9	5.5
Renter-occupied housing units	**8 879**	**3 239**	**54**	**1 037**	**8 467**	**7 115**	**288**
1 room	207	83	3	27	199	112	3
2 rooms	489	154	9	76	457	453	38
3 rooms	1 923	502	9	151	1 852	1 303	60
4 rooms	2 400	760	14	222	2 312	2 298	64
5 rooms	2 422	973	11	314	2 303	1 879	68
6 rooms	958	503	6	162	897	703	36
7 rooms	295	149	2	48	277	206	15
8 rooms	93	76	–	19	87	81	2
9 or more rooms	92	39	–	18	83	80	2
Median	4.3	4.6	3.9	4.6	4.2	4.2	4.2
PERSONS IN UNIT							
Owner-occupied housing units	**16 949**	**1 564**	**59**	**750**	**16 566**	**12 026**	**61**
1 person	3 394	218	5	55	3 360	2 365	2
2 persons	6 115	366	13	140	6 027	4 420	8
3 persons	2 987	350	9	132	2 915	2 075	2
4 persons	2 793	280	16	160	2 716	2 055	10
5 persons	1 156	176	8	120	1 104	831	8
6 persons	353	94	4	72	320	197	8
7 or more persons	151	80	4	71	124	83	23
Median	2.33	3.07	3.66	3.80	2.32	2.33	5.56
Renter-occupied housing units	**8 879**	**3 239**	**54**	**1 037**	**8 467**	**7 115**	**288**
1 person	3 842	693	14	185	3 740	3 178	13
2 persons	2 291	676	11	170	2 223	2 022	23
3 persons	1 287	663	10	189	1 207	952	42
4 persons	900	597	9	224	820	642	48
5 persons	384	341	5	133	340	233	35
6 persons	117	140	3	78	95	60	33
7 or more persons	58	129	2	58	42	28	94
Median	1.76	2.88	2.70	3.37	1.72	1.69	5.01
PERSONS PER ROOM							
Owner-occupied housing units	**16 949**	**1 564**	**59**	**750**	**16 566**	**12 026**	**61**
0.50 or less	11 800	894	24	289	11 637	8 697	13
0.51 to 0.75	3 209	337	14	179	3 107	2 245	9
0.76 to 1.00	1 735	247	11	187	1 646	1 005	11
1.01 to 1.50	171	73	5	65	154	70	11
1.51 or more	34	13	5	30	22	9	17
Mean	.45	.53	.66	.67	.44	.43	1.03
Renter-occupied housing units	**8 879**	**3 239**	**54**	**1 037**	**8 467**	**7 115**	**288**
0.50 or less	5 887	1 291	22	340	5 720	5 060	21
0.51 to 0.75	1 575	816	8	217	1 489	1 171	35
0.76 to 1.00	1 210	817	13	288	1 110	788	77
1.01 to 1.50	148	219	7	114	109	75	67
1.51 or more	59	96	4	78	39	21	88
Mean	.50	.67	.76	.75	.49	.47	1.27

TIPSII [UPF] GH155 CENSUS90 72583600 06/22/92 5:25 PM MACHINE: C DATA:CENSUS90*H1TIPSDA55. 06/19/92 14:06:28 TAPE: NONE FRAME: 273
TSF:CENSUS90*92. 06/19/92 14:08:03 UTF:CENSUS90*93. 06/19/92 14:08:03 META:CENSUS90*H1TABLES55. 06/19/92 14:27:03

Table 61. **Occupancy, Structural, and Utilization Characteristics of Housing Units by Race and Hispanic Origin of Householder: 1990**—Con.

[Threshold and complementary threshold are 400 persons. For definitions of terms and meanings of symbols, see text]

Place and [In Selected States] County Subdivision [10,000 or More Persons]	Sheboygan city—Con.		Shorewood village	South Milwaukee city	Stevens Point city		Superior city	
	Hispanic origin (of any race)	White, not of Hispanic origin	White	White	White	Asian or Pacific Islander	White	American Indian, Eskimo, or Aleut
Occupied housing units	**330**	**18 956**	**6 358**	**8 105**	**8 023**	**136**	**10 711**	**209**
POPULATION								
Persons in occupied housing units	1 177	45 404	13 483	20 366	18 910	504	25 124	594
Per occupied housing unit	3.57	2.40	2.12	2.51	2.36	3.71	2.35	2.84
Owner-occupied housing units	378	31 378	7 904	13 874	10 427	67	16 847	251
Per owner-occupied housing unit	3.63	2.62	2.61	2.79	2.47	3.35	2.54	2.99
Renter-occupied housing units	799	14 026	5 579	6 492	8 483	437	8 277	343
Per renter-occupied housing unit	3.54	2.00	1.68	2.07	2.23	3.77	2.03	2.74
TENURE								
Owner-occupied housing units	104	11 957	3 032	4 975	4 223	20	6 625	84
Percent of occupied housing units	31.5	63.1	47.7	61.4	52.6	14.7	61.9	40.2
Renter-occupied housing units	226	6 999	3 326	3 130	3 800	116	4 086	125
UNITS IN STRUCTURE								
Occupied housing units	**330**	**18 956**	**6 358**	**8 105**	**8 023**	**136**	**10 711**	**209**
1, detached	103	10 885	2 306	4 529	4 516	26	6 796	102
1, attached	12	265	111	214	155	7	238	8
2	159	4 311	1 522	1 328	1 185	36	886	27
3 or 4	24	821	273	531	545	22	725	21
5 to 9	9	399	348	526	605	13	602	22
10 to 19	5	759	479	382	424	21	513	12
20 to 49	7	484	659	309	165	6	243	6
50 or more	4	482	579	165	198	3	222	2
Mobile home or trailer	–	320	–	6	162	–	415	7
Other	7	230	81	115	68	2	71	2
ROOMS								
Owner-occupied housing units	**104**	**11 957**	**3 032**	**4 975**	**4 223**	**20**	**6 625**	**84**
1 room	–	4	2	2	–	–	–	–
2 rooms	1	15	5	6	11	–	14	–
3 rooms	4	114	28	52	59	1	111	2
4 rooms	9	1 173	164	389	446	4	779	8
5 rooms	26	3 363	438	1 514	961	2	1 512	16
6 rooms	18	3 308	687	1 490	1 106	6	1 914	30
7 rooms	21	2 032	630	876	789	2	1 239	20
8 rooms	13	1 029	502	353	467	4	615	5
9 or more rooms	12	919	576	293	384	1	441	3
Median	6.2	5.9	6.8	5.9	6.1	6.0	6.0	6.0
Renter-occupied housing units	**226**	**6 999**	**3 326**	**3 130**	**3 800**	**116**	**4 086**	**125**
1 room	1	111	40	66	91	4	82	2
2 rooms	11	449	197	234	288	22	396	4
3 rooms	34	1 286	693	757	702	23	863	20
4 rooms	54	2 266	937	1 052	1 346	24	1 176	39
5 rooms	72	1 842	966	686	720	32	856	34
6 rooms	35	686	357	235	332	6	423	13
7 rooms	12	203	86	63	175	2	186	9
8 rooms	2	80	35	16	82	1	67	3
9 or more rooms	5	76	15	21	64	2	37	1
Median	4.7	4.2	4.3	4.0	4.1	3.9	4.1	4.4
PERSONS IN UNIT								
Owner-occupied housing units	**104**	**11 957**	**3 032**	**4 975**	**4 223**	**20**	**6 625**	**84**
1 person	16	2 352	651	768	1 072	4	1 524	14
2 persons	17	4 409	1 040	1 799	1 540	4	2 321	22
3 persons	18	2 062	557	936	677	5	1 173	16
4 persons	21	2 040	526	893	564	1	1 053	18
5 persons	16	821	175	429	269	3	423	11
6 persons	9	193	61	103	75	–	99	3
7 or more persons	7	80	22	47	26	3	32	–
Median	3.55	2.32	2.33	2.46	2.17	2.90	2.27	2.88
Renter-occupied housing units	**226**	**6 999**	**3 326**	**3 130**	**3 800**	**116**	**4 086**	**125**
1 person	36	3 152	1 842	1 267	1 406	20	1 885	32
2 persons	41	2 000	985	1 002	1 202	32	1 100	33
3 persons	51	923	297	418	536	13	537	25
4 persons	36	626	151	301	388	14	339	20
5 persons	32	221	37	102	153	9	157	4
6 persons	10	57	12	31	77	6	48	7
7 or more persons	20	20	2	9	38	22	20	4
Median	3.21	1.67	1.50–	1.80	1.91	2.96	1.64	2.42
PERSONS PER ROOM								
Owner-occupied housing units	**104**	**11 957**	**3 032**	**4 975**	**4 223**	**20**	**6 625**	**84**
0.50 or less	54	8 661	2 534	3 372	3 308	12	4 940	47
0.51 to 0.75	21	2 229	414	983	643	2	1 203	24
0.76 to 1.00	20	994	81	559	247	3	443	12
1.01 to 1.50	6	66	2	55	25	1	35	–
1.51 or more	3	7	1	6	–	2	4	1
Mean	.57	.43	.37	.46	.39	.55	.42	.49
Renter-occupied housing units	**226**	**6 999**	**3 326**	**3 130**	**3 800**	**116**	**4 086**	**125**
0.50 or less	78	5 010	2 804	2 030	2 416	29	2 856	58
0.51 to 0.75	55	1 142	318	605	787	19	722	43
0.76 to 1.00	57	765	177	430	505	32	455	14
1.01 to 1.50	19	66	18	51	70	20	37	8
1.51 or more	17	16	9	14	22	16	16	2
Mean	.75	.47	.39	.51	.52	.97	.48	.60

TIPSII [UPF] GH155 CENSUS90 72583600 06/22/92 5:25 PM MACHINE: C DATA:CENSUS90*H1TIPSDA55. 06/19/92 14:06:28 TAPE: NONE FRAME: 274
TSF:CENSUS90*92. 06/19/92 14:08:03 UTF:CENSUS90*93. 06/19/92 14:08:03 META:CENSUS90*H1TABLES55. 06/19/92 14:27:03

Table 61. **Occupancy, Structural, and Utilization Characteristics of Housing Units by Race and Hispanic Origin of Householder: 1990**—Con.

[Threshold and complementary threshold are 400 persons. For definitions of terms and meanings of symbols, see text]

Place and [In Selected States] County Subdivision [10,000 or More Persons]	Waukesha city				Wausau city		Wauwatosa city	
	White	Asian or Pacific Islander	Hispanic origin (of any race)	White, not of Hispanic origin	White	Asian or Pacific Islander	White	Black
Occupied housing units	**20 507**	**187**	**954**	**19 990**	**14 282**	**349**	**19 528**	**101**
POPULATION								
Persons in occupied housing units	52 523	600	3 182	50 849	33 651	2 170	46 492	249
Per occupied housing unit	2.56	3.21	3.34	2.54	2.36	6.22	2.38	2.47
Owner-occupied housing units	33 496	342	1 425	32 675	23 460	329	35 783	148
Per owner-occupied housing unit	2.91	4.02	3.73	2.90	2.55	6.21	2.66	2.90
Renter-occupied housing units	19 027	258	1 757	18 174	10 191	1 841	10 709	101
Per renter-occupied housing unit	2.11	2.53	3.07	2.08	2.00	6.22	1.77	2.02
TENURE								
Owner-occupied housing units	11 501	85	382	11 271	9 193	53	13 467	51
Percent of occupied housing units	56.1	45.5	40.0	56.4	64.4	15.2	69.0	50.5
Renter-occupied housing units	9 006	102	572	8 719	5 089	296	6 061	50
UNITS IN STRUCTURE								
Occupied housing units	**20 507**	**187**	**954**	**19 990**	**14 282**	**349**	**19 528**	**101**
1, detached	10 586	74	407	10 348	9 474	79	12 505	52
1, attached	1 147	12	44	1 127	175	10	375	1
2	1 814	12	143	1 743	2 302	196	2 975	11
3 or 4	1 437	15	131	1 363	552	45	945	6
5 to 9	954	15	50	928	486	12	730	13
10 to 19	1 231	17	67	1 202	412	3	333	12
20 to 49	2 260	32	72	2 221	128	–	458	–
50 or more	716	7	16	706	532	–	988	6
Mobile home or trailer	89	–	–	89	104	–	2	–
Other	273	3	24	263	117	4	217	–
ROOMS								
Owner-occupied housing units	**11 501**	**85**	**382**	**11 271**	**9 193**	**53**	**13 467**	**51**
1 room	3	–	–	3	2	–	2	–
2 rooms	19	2	3	18	16	2	27	–
3 rooms	109	8	21	95	106	7	98	–
4 rooms	752	6	37	734	996	6	595	1
5 rooms	2 653	9	84	2 598	1 984	13	2 702	4
6 rooms	3 150	22	112	3 075	2 430	5	3 778	23
7 rooms	2 353	17	66	2 318	1 730	8	3 064	8
8 rooms	1 517	14	37	1 494	983	8	1 823	7
9 or more rooms	945	7	22	936	946	4	1 378	8
Median	6.2	6.3	5.9	6.2	6.1	5.4	6.4	6.4
Renter-occupied housing units	**9 006**	**102**	**572**	**8 719**	**5 089**	**296**	**6 061**	**50**
1 room	354	8	24	347	90	3	164	3
2 rooms	694	23	53	668	355	29	343	3
3 rooms	2 212	30	133	2 148	1 112	47	1 136	7
4 rooms	2 879	23	171	2 785	1 787	83	1 827	19
5 rooms	1 874	14	126	1 809	958	95	1 714	12
6 rooms	670	4	46	646	453	28	575	4
7 rooms	197	–	16	193	194	8	181	–
8 rooms	85	–	3	82	75	1	61	–
9 or more rooms	41	–	–	41	65	2	60	2
Median	3.9	3.2	3.9	3.9	4.1	4.3	4.3	4.1
PERSONS IN UNIT								
Owner-occupied housing units	**11 501**	**85**	**382**	**11 271**	**9 193**	**53**	**13 467**	**51**
1 person	1 682	5	32	1 659	2 003	2	2 529	5
2 persons	3 555	8	85	3 501	3 381	4	4 972	22
3 persons	2 254	17	61	2 217	1 545	5	2 399	8
4 persons	2 598	28	86	2 547	1 503	7	2 274	9
5 persons	1 053	13	56	1 020	590	3	897	4
6 persons	265	6	36	244	129	6	278	2
7 or more persons	94	8	26	83	42	26	118	1
Median	2.73	3.95	3.65	2.71	2.27	6.42	2.35	2.43
Renter-occupied housing units	**9 006**	**102**	**572**	**8 719**	**5 089**	**296**	**6 061**	**50**
1 person	3 585	35	124	3 515	2 245	5	3 141	25
2 persons	2 849	25	126	2 788	1 544	13	1 861	9
3 persons	1 254	16	121	1 191	677	25	589	8
4 persons	831	12	87	791	395	23	330	6
5 persons	334	8	59	308	152	46	103	2
6 persons	106	5	29	91	53	51	23	–
7 or more persons	47	1	26	35	23	133	14	–
Median	1.82	2.14	2.80	1.80	1.69	6.21	1.50–	1.50
PERSONS PER ROOM								
Owner-occupied housing units	**11 501**	**85**	**382**	**11 271**	**9 193**	**53**	**13 467**	**51**
0.50 or less	7 829	29	169	7 723	7 062	11	10 370	39
0.51 to 0.75	2 576	32	97	2 517	1 551	6	2 311	9
0.76 to 1.00	1 000	15	72	956	542	8	733	3
1.01 to 1.50	87	6	32	70	33	17	48	–
1.51 or more	9	3	12	5	5	11	5	–
Mean	.46	.65	.62	.45	.40	1.08	.40	.42
Renter-occupied housing units	**9 006**	**102**	**572**	**8 719**	**5 089**	**296**	**6 061**	**50**
0.50 or less	5 636	35	195	5 525	3 626	11	4 826	32
0.51 to 0.75	1 743	20	134	1 675	896	15	744	8
0.76 to 1.00	1 360	25	135	1 301	490	48	458	9
1.01 to 1.50	176	12	60	148	56	101	26	1
1.51 or more	91	10	48	70	21	121	7	–
Mean	.53	.78	.78	.53	.48	1.46	.41	.48

TIPSII [UPF] GH155 CENSUS90 72583600 06/22/92 5:25 PM MACHINE: C DATA:CENSUS90*H1TIPSDA55. 06/19/92 14:06:28 TAPE: NONE FRAME: 275
TSF:CENSUS90*92. 06/19/92 14:08:03 UTF:CENSUS90*93. 06/19/92 14:08:03 META:CENSUS90*H1TABLES55. 06/19/92 14:27:03

Table 61. **Occupancy, Structural, and Utilization Characteristics of Housing Units by Race and Hispanic Origin of Householder: 1990**—Con.

[Threshold and complementary threshold are 400 persons. For definitions of terms and meanings of symbols, see text]

Place and [In Selected States] County Subdivision [10,000 or More Persons]	Wauwatosa city—Con.			West Allis city			Whitewater city	Wisconsin Rapids city
	Asian or Pacific Islander	Hispanic origin (of any race)	White, not of Hispanic origin	White	Hispanic origin (of any race)	White, not of Hispanic origin	White	White
Occupied housing units	**156**	**137**	**19 431**	**26 435**	**287**	**26 237**	**3 482**	**7 430**
POPULATION								
Persons in occupied housing units	439	378	46 238	61 139	806	60 585	8 466	17 460
Per occupied housing unit	2.81	2.76	2.38	2.31	2.81	2.31	2.43	2.35
Owner-occupied housing units	282	241	35 621	41 166	386	40 872	3 479	12 118
Per owner-occupied housing unit	3.48	3.01	2.66	2.61	3.33	2.60	2.62	2.49
Renter-occupied housing units	157	137	10 617	19 973	420	19 713	4 987	5 342
Per renter-occupied housing unit	2.09	2.40	1.76	1.88	2.46	1.87	2.32	2.09
TENURE								
Owner-occupied housing units	81	80	13 409	15 798	116	15 710	1 329	4 874
Percent of occupied housing units	51.9	58.4	69.0	59.8	40.4	59.9	38.2	65.6
Renter-occupied housing units	75	57	6 022	10 637	171	10 527	2 153	2 556
UNITS IN STRUCTURE								
Occupied housing units	**156**	**137**	**19 431**	**26 435**	**287**	**26 237**	**3 482**	**7 430**
1, detached	76	72	12 454	13 975	113	13 888	1 373	5 391
1, attached	4	6	370	365	8	361	68	151
2	15	26	2 955	4 777	63	4 739	395	591
3 or 4	12	13	937	1 482	27	1 463	130	193
5 to 9	16	12	722	1 393	20	1 375	225	174
10 to 19	15	2	332	1 079	18	1 069	304	158
20 to 49	9	5	454	1 474	26	1 460	308	225
50 or more	8	1	988	885	7	880	473	165
Mobile home or trailer	–	–	2	522	2	521	140	333
Other	1	–	217	483	3	481	66	49
ROOMS								
Owner-occupied housing units	**81**	**80**	**13 409**	**15 798**	**116**	**15 710**	**1 329**	**4 874**
1 room	–	–	2	7	–	7	2	3
2 rooms	–	–	27	38	1	38	4	14
3 rooms	–	4	98	229	4	228	19	69
4 rooms	5	1	594	2 263	8	2 257	125	753
5 rooms	12	14	2 693	5 173	35	5 146	261	1 329
6 rooms	26	18	3 763	4 234	36	4 207	328	1 339
7 rooms	8	19	3 050	2 263	20	2 244	282	773
8 rooms	15	16	1 810	978	7	973	161	348
9 or more rooms	15	8	1 372	613	5	610	147	246
Median	6.4	6.7	6.4	5.5	5.8	5.5	6.3	5.7
Renter-occupied housing units	**75**	**57**	**6 022**	**10 637**	**171**	**10 527**	**2 153**	**2 556**
1 room	5	1	163	533	6	529	259	34
2 rooms	8	4	342	864	10	855	267	152
3 rooms	25	8	1 130	2 578	35	2 556	501	524
4 rooms	24	22	1 809	3 546	57	3 510	567	923
5 rooms	11	12	1 709	2 273	43	2 249	295	535
6 rooms	1	7	570	596	16	582	129	225
7 rooms	1	2	179	141	1	141	77	91
8 rooms	–	1	60	55	3	54	30	39
9 or more rooms	–	–	60	51	–	51	28	33
Median	3.5	4.2	4.3	3.9	4.1	3.9	3.6	4.1
PERSONS IN UNIT								
Owner-occupied housing units	**81**	**80**	**13 409**	**15 798**	**116**	**15 710**	**1 329**	**4 874**
1 person	7	5	2 525	3 278	15	3 267	281	1 128
2 persons	19	29	4 947	5 792	22	5 776	489	1 877
3 persons	18	18	2 386	2 707	27	2 687	212	767
4 persons	21	19	2 262	2 526	25	2 504	213	707
5 persons	7	6	894	1 063	19	1 050	94	293
6 persons	4	3	277	307	5	303	26	78
7 or more persons	5	–	118	125	3	123	14	24
Median	3.31	2.83	2.34	2.30	3.28	2.29	2.28	2.20
Renter-occupied housing units	**75**	**57**	**6 022**	**10 637**	**171**	**10 527**	**2 153**	**2 556**
1 person	30	13	3 131	5 144	51	5 106	802	1 127
2 persons	26	18	1 849	3 132	47	3 103	566	679
3 persons	10	17	578	1 344	40	1 321	306	371
4 persons	6	8	325	690	17	680	329	223
5 persons	2	1	102	236	12	228	104	111
6 persons	–	–	23	62	2	62	32	29
7 or more persons	1	–	14	29	2	27	14	16
Median	1.79	2.36	1.50–	1.56	2.23	1.55	1.98	1.72
PERSONS PER ROOM								
Owner-occupied housing units	**81**	**80**	**13 409**	**15 798**	**116**	**15 710**	**1 329**	**4 874**
0.50 or less	50	55	10 324	11 009	56	10 967	995	3 642
0.51 to 0.75	20	20	2 301	2 939	32	2 913	226	787
0.76 to 1.00	7	3	731	1 689	24	1 670	97	411
1.01 to 1.50	4	2	48	147	4	146	9	28
1.51 or more	–	–	5	14	–	14	2	6
Mean	.50	.45	.40	.45	.57	.45	.41	.42
Renter-occupied housing units	**75**	**57**	**6 022**	**10 637**	**171**	**10 527**	**2 153**	**2 556**
0.50 or less	39	28	4 806	7 296	85	7 235	919	1 778
0.51 to 0.75	18	22	728	1 814	46	1 788	438	426
0.76 to 1.00	14	7	455	1 383	34	1 363	654	303
1.01 to 1.50	1	–	26	109	4	106	100	41
1.51 or more	3	–	7	35	2	35	42	8
Mean	.60	.56	.41	.49	.60	.49	.63	.49

TIPSII [UPF] GH155 CENSUS90 72583600 06/22/92 5:25 PM MACHINE: C DATA:CENSUS90*H1TIPSDA55. 06/19/92 14:06:28 TAPE: NONE FRAME: 276
TSF:CENSUS90*92. 06/19/92 14:08:03 UTF:CENSUS90*93. 06/19/92 14:08:03 META:CENSUS90*H1TABLES55. 06/19/92 14:27:03

Table 62. **Age of Householder and Financial Characteristics of Housing Units by Race and Hispanic Origin of Householder: 1990**

[Threshold and complementary threshold are 400 persons. For definitions of terms and meanings of symbols, see text]

Place and [In Selected States] County Subdivision [10,000 or More Persons]	Allouez village		Appleton city				Beloit city		
	White	Black	White	Asian or Pacific Islander	Hispanic origin (of any race)	White, not of Hispanic origin	White	Black	Asian or Pacific Islander
Occupied housing units	**4 923**	**11**	**24 348**	**283**	**133**	**24 277**	**11 295**	**1 790**	**98**
AGE OF HOUSEHOLDER									
Owner-occupied housing units	**4 235**	**8**	**16 318**	**69**	**36**	**16 291**	**7 310**	**583**	**63**
Under 25 years	20	–	165	1	–	165	140	7	–
25 to 34 years	627	3	3 315	8	7	3 310	1 184	63	9
35 to 44 years	1 058	5	4 098	19	18	4 087	1 523	154	19
45 to 54 years	857	–	2 693	29	7	2 686	1 134	135	19
55 to 64 years	727	–	2 275	8	2	2 273	1 246	102	13
65 to 74 years	562	–	2 074	3	1	2 073	1 192	79	2
75 years and over	384	–	1 698	1	1	1 697	891	43	1
Renter-occupied housing units	**688**	**3**	**8 030**	**214**	**97**	**7 986**	**3 985**	**1 207**	**35**
Under 25 years	57	–	1 214	25	21	1 209	540	196	5
25 to 34 years	229	1	2 983	77	34	2 968	1 238	432	12
35 to 44 years	145	2	1 430	51	25	1 415	681	263	14
45 to 54 years	67	–	661	40	7	658	335	126	1
55 to 64 years	59	–	464	15	5	462	293	87	2
65 to 74 years	54	–	517	1	4	513	387	58	1
75 years and over	77	–	761	5	1	761	511	45	–
HOUSEHOLDER 65 YEARS AND OVER									
Occupied housing units	**1 077**	**–**	**5 050**	**10**	**7**	**5 044**	**2 981**	**225**	**4**
1-person households	415	–	2 425	2	3	2 423	1 529	104	–
Mean number of persons per room	.29	–	.31	.62	.44	.31	.32	.39	.36
Units in structure:									
1, detached or attached	931	–	3 655	5	4	3 651	2 110	147	3
2 or more	138	–	1 343	5	3	1 341	839	74	1
Mobile home, trailer, or other	8	–	52	–	–	52	32	4	–
Specified owner	847	–	3 290	4	2	3 288	1 811	107	3
Mean value (dollars)	75 400	–	62 000	71 900	102 500	62 000	41 000	32 100	65 000
Specified renter	128	–	1 266	6	4	1 263	893	101	1
Mean contract rent (dollars)	451	–	356	261	369	356	277	214	113
VALUE									
Specified owner-occupied housing units	**3 921**	**7**	**14 757**	**59**	**30**	**14 733**	**6 552**	**534**	**58**
Less than $20,000	4	–	53	2	–	53	270	58	2
$20,000 to $29,999	22	–	195	–	–	195	1 341	163	9
$30,000 to $39,999	136	–	887	1	1	887	2 003	136	10
$40,000 to $49,999	405	–	2 119	3	2	2 117	1 382	96	8
$50,000 to $59,999	680	2	2 923	8	5	2 919	654	44	10
$60,000 to $69,999	671	1	3 014	12	8	3 008	365	19	3
$70,000 to $79,999	558	–	1 968	7	2	1 966	164	8	4
$80,000 to $89,999	433	2	1 114	6	3	1 112	106	7	2
$90,000 to $99,999	314	2	800	–	4	797	75	1	4
$100,000 to $124,999	313	–	786	4	1	785	110	1	3
$125,000 to $149,999	151	–	365	4	3	362	47	1	2
$150,000 to $174,999	90	–	220	8	–	220	14	–	1
$175,000 to $199,999	57	–	110	2	1	109	12	–	–
$200,000 to $249,999	42	–	126	1	–	126	7	–	–
$250,000 to $299,999	22	–	39	–	–	39	1	–	–
$300,000 to $399,999	16	–	28	1	–	28	–	–	–
$400,000 to $499,999	3	–	6	–	–	6	1	–	–
$500,000 or more	4	–	4	–	–	4	–	–	–
Median (dollars)	70 800	82 500	63 800	74 400	65 000	63 800	38 200	33 100	50 000
Mean (dollars)	81 400	76 100	71 600	96 500	80 400	71 500	43 200	36 100	57 200
Owner-occupied mobile homes or trailers	**2**	**–**	**85**	**–**	**2**	**85**	**119**	**1**	**1**
Median (dollars)	47 500	–	12 300	–	15 000	12 300	10 400	22 500	32 500
Mean (dollars)	47 500	–	16 600	–	15 000	16 600	16 200	22 500	32 500
CONTRACT RENT									
Specified renter-occupied housing units	**679**	**3**	**7 968**	**213**	**96**	**7 925**	**3 943**	**1 182**	**35**
Less than $100	3	–	74	4	–	74	97	104	–
$100 to $149	4	–	194	7	1	194	220	62	1
$150 to $199	21	–	312	31	6	308	279	75	1
$200 to $249	25	–	531	14	8	525	576	148	8
$250 to $299	54	–	1 299	51	18	1 291	847	256	6
$300 to $349	95	–	1 804	54	17	1 797	740	230	7
$350 to $399	183	2	1 806	31	22	1 797	706	215	6
$400 to $449	86	–	844	9	9	841	286	50	4
$450 to $499	93	–	427	8	6	425	67	15	–
$500 to $549	32	–	174	2	4	173	27	8	–
$550 to $599	6	–	130	1	1	129	8	3	–
$600 to $649	32	–	61	–	–	61	5	1	–
$650 to $699	10	1	75	–	1	75	1	1	–
$700 to $749	4	–	25	–	–	25	3	–	–
$750 to $999	1	–	54	1	1	54	1	2	–
$1,000 or more	1	–	16	–	–	16	1	2	–
No cash rent	29	–	142	–	2	140	79	10	2
Median (dollars)	385	388	342	299	342	343	294	287	303
Mean (dollars)	396	475	348	295	347	348	292	276	303
MEALS INCLUDED IN RENT									
Specified renter-occupied housing units	**679**	**3**	**7 968**	**213**	**96**	**7 925**	**3 943**	**1 182**	**35**
With meals included in rent	–	–	147	2	–	147	6	3	–
No meals included in rent	650	3	7 679	211	94	7 638	3 858	1 169	33
No cash rent	29	–	142	–	2	140	79	10	2

TIPSII [UPF] GH155 CENSUS90 72583600 06/22/92 5:25 PM MACHINE: C DATA:CENSUS90*H1TIPSDA55. 06/19/92 14:06:28 TAPE: NONE FRAME: 277
TSF:CENSUS90*92. 06/19/92 14:08:03 UTF:CENSUS90*93. 06/19/92 14:08:03 META:CENSUS90*H1TABLES55. 06/19/92 14:27:03

Table 62. **Age of Householder and Financial Characteristics of Housing Units by Race and Hispanic Origin of Householder: 1990**—Con.

[Threshold and complementary threshold are 400 persons. For definitions of terms and meanings of symbols, see text]

Place and [In Selected States] County Subdivision [10,000 or More Persons]	Beloit city—Con.		Brookfield city		Brown Deer village		Caledonia town, Racine County		
	Hispanic origin (of any race)	White, not of Hispanic origin	White	Asian or Pacific Islander	White	Black	White	Hispanic origin (of any race)	White, not of Hispanic origin
Occupied housing units	**152**	**11 234**	**11 660**	**216**	**4 483**	**285**	**6 841**	**114**	**6 765**
AGE OF HOUSEHOLDER									
Owner-occupied housing units	**63**	**7 286**	**10 673**	**204**	**3 298**	**195**	**5 714**	**84**	**5 657**
Under 25 years	1	139	19	–	24	4	36	–	36
25 to 34 years	14	1 180	1 100	18	505	11	851	11	845
35 to 44 years	30	1 512	2 586	77	700	51	1 645	24	1 631
45 to 54 years	7	1 133	2 380	80	676	72	1 386	23	1 369
55 to 64 years	7	1 242	2 374	26	724	43	968	19	954
65 to 74 years	2	1 190	1 604	3	465	10	576	6	571
75 years and over	2	890	610	–	204	4	252	1	251
Renter-occupied housing units	**89**	**3 948**	**987**	**12**	**1 185**	**90**	**1 127**	**30**	**1 108**
Under 25 years	15	533	32	–	88	7	134	5	131
25 to 34 years	32	1 230	243	3	376	29	415	12	406
35 to 44 years	26	668	209	6	222	25	197	8	193
45 to 54 years	6	331	112	–	106	13	114	2	114
55 to 64 years	5	292	110	3	110	8	93	3	90
65 to 74 years	2	385	125	–	132	6	93	–	93
75 years and over	3	509	156	–	151	2	81	–	81
HOUSEHOLDER 65 YEARS AND OVER									
Occupied housing units	**9**	**2 974**	**2 495**	**3**	**952**	**22**	**1 002**	**7**	**996**
1-person households	4	1 526	666	–	384	13	361	1	360
Mean number of persons per room	.43	.32	.31	.25	.34	.31	.34	.53	.33
Units in structure:									
1, detached or attached	8	2 103	2 180	2	597	13	822	7	816
2 or more	1	839	305	1	342	9	172	–	172
Mobile home, trailer, or other	–	32	10	–	13	–	8	–	8
Specified owner	4	1 808	2 021	1	544	12	654	7	648
Mean value (dollars)	37 500	41 000	112 400	137 500	79 700	104 200	77 000	77 500	77 000
Specified renter	5	889	277	–	282	8	168	–	168
Mean contract rent (dollars)	313	276	765	–	437	386	420	–	420
VALUE									
Specified owner-occupied housing units	**56**	**6 532**	**9 955**	**188**	**2 812**	**177**	**5 085**	**77**	**5 033**
Less than $20,000	5	270	10	–	2	–	12	–	12
$20,000 to $29,999	21	1 336	6	–	4	–	34	–	34
$30,000 to $39,999	13	1 998	8	–	10	–	113	1	112
$40,000 to $49,999	11	1 376	15	–	53	–	407	11	399
$50,000 to $59,999	2	652	64	–	146	3	762	14	750
$60,000 to $69,999	–	365	180	2	423	4	807	13	802
$70,000 to $79,999	2	163	544	5	858	22	669	12	663
$80,000 to $89,999	–	106	991	7	448	33	515	4	512
$90,000 to $99,999	–	75	1 241	7	366	40	432	8	425
$100,000 to $124,999	1	109	2 247	30	358	42	605	7	602
$125,000 to $149,999	–	47	1 504	28	106	25	331	3	328
$150,000 to $174,999	–	14	971	23	24	6	159	1	158
$175,000 to $199,999	–	12	688	19	6	–	94	1	93
$200,000 to $249,999	1	7	712	28	3	2	78	1	77
$250,000 to $299,999	–	1	351	13	1	–	29	1	28
$300,000 to $399,999	–	–	277	18	1	–	30	–	30
$400,000 to $499,999	–	1	87	5	2	–	4	–	4
$500,000 or more	–	–	59	3	1	–	4	–	4
Median (dollars)	31 700	38 200	121 300	166 300	78 800	96 600	75 400	69 200	75 500
Mean (dollars)	38 200	43 200	144 100	194 200	84 800	103 100	88 500	80 500	88 600
Owner-occupied mobile homes or trailers	**1**	**118**	**3**	**–**	**–**	**–**	**4**	**–**	**4**
Median (dollars)	17 500	10 200	75 000+	–	–	–	65 000	–	65 000
Mean (dollars)	17 500	16 200	63 000	–	–	–	77 500	–	77 500
CONTRACT RENT									
Specified renter-occupied housing units	**89**	**3 906**	**965**	**11**	**1 182**	**90**	**1 074**	**29**	**1 055**
Less than $100	4	96	3	–	21	6	7	1	7
$100 to $149	3	217	4	–	37	1	10	–	10
$150 to $199	4	279	1	–	13	1	16	–	16
$200 to $249	7	574	8	–	26	1	40	–	40
$250 to $299	32	836	17	–	14	1	65	2	63
$300 to $349	16	731	28	–	28	2	220	9	214
$350 to $399	19	698	33	1	34	–	258	9	251
$400 to $449	2	284	37	–	89	9	141	2	140
$450 to $499	1	67	52	1	280	28	94	2	94
$500 to $549	–	27	103	1	147	9	41	–	41
$550 to $599	–	8	73	–	122	14	73	1	72
$600 to $649	–	5	80	2	191	8	27	–	27
$650 to $699	–	1	43	1	31	3	14	1	13
$700 to $749	–	3	81	2	27	3	7	–	7
$750 to $999	1	–	262	1	86	4	8	–	8
$1,000 or more	–	1	81	1	9	–	5	–	5
No cash rent	–	79	59	1	27	–	48	2	47
Median (dollars)	289	294	666	650	512	486	372	357	372
Mean (dollars)	293	291	699	689	522	493	400	369	401
MEALS INCLUDED IN RENT									
Specified renter-occupied housing units	**89**	**3 906**	**965**	**11**	**1 182**	**90**	**1 074**	**29**	**1 055**
With meals included in rent	1	5	4	–	1	–	1	–	1
No meals included in rent	88	3 822	902	10	1 154	90	1 025	27	1 007
No cash rent	–	79	59	1	27	–	48	2	47

TIPSII [UPF] GH155 CENSUS90 72583600 06/22/92 5:25 PM MACHINE: C DATA:CENSUS90*H1TIPSDA55. 06/19/92 14:06:28 TAPE: NONE FRAME: 278
TSF:CENSUS90*92. 06/19/92 14:08:03 UTF:CENSUS90*93. 06/19/92 14:08:03 META:CENSUS90*H1TABLES55. 06/19/92 14:27:03

Table 62. **Age of Householder and Financial Characteristics of Housing Units by Race and Hispanic Origin of Householder: 1990**—Con.

[Threshold and complementary threshold are 400 persons. For definitions of terms and meanings of symbols, see text]

Place and [In Selected States] County Subdivision [10,000 or More Persons]	Cudahy city			Eau Claire city		Fitchburg city		Fond du Lac city		
	White	Hispanic origin (of any race)	White, not of Hispanic origin	White	Asian or Pacific Islander	White	Black	White	Hispanic origin (of any race)	White, not of Hispanic origin
Occupied housing units	**7 333**	**122**	**7 241**	**20 583**	**378**	**6 080**	**198**	**14 418**	**166**	**14 324**
AGE OF HOUSEHOLDER										
Owner-occupied housing units	**4 352**	**53**	**4 308**	**12 070**	**37**	**2 446**	**18**	**9 067**	**81**	**9 016**
Under 25 years	28	2	26	121	–	13	–	107	3	104
25 to 34 years	558	8	551	1 895	9	420	3	1 426	15	1 418
35 to 44 years	796	12	787	3 015	11	952	10	2 189	11	2 184
45 to 54 years	832	14	821	1 880	10	520	2	1 392	25	1 376
55 to 64 years	861	10	853	1 722	5	287	3	1 446	18	1 433
65 to 74 years	805	5	800	1 983	2	154	–	1 407	6	1 403
75 years and over	472	2	470	1 454	–	100	–	1 100	3	1 098
Renter-occupied housing units	**2 981**	**69**	**2 933**	**8 513**	**341**	**3 634**	**180**	**5 351**	**85**	**5 308**
Under 25 years	333	14	323	2 521	65	801	26	742	12	735
25 to 34 years	1 026	20	1 014	2 512	111	1 697	75	1 627	32	1 609
35 to 44 years	574	20	560	1 207	85	642	51	896	21	888
45 to 54 years	292	7	287	557	49	238	18	441	7	439
55 to 64 years	235	3	232	414	19	124	8	376	7	371
65 to 74 years	277	1	276	535	8	81	1	533	5	531
75 years and over	244	4	241	767	4	51	1	736	1	735
HOUSEHOLDER 65 YEARS AND OVER										
Occupied housing units	**1 798**	**12**	**1 787**	**4 739**	**14**	**386**	**2**	**3 776**	**15**	**3 767**
1-person households	841	5	836	2 437	2	150	1	1 970	3	1 968
Mean number of persons per room	.34	.34	.34	.31	.85	.32	.33	.31	.46	.31
Units in structure:										
1, detached or attached	1 051	5	1 047	3 266	5	247	–	2 392	11	2 385
2 or more	663	6	657	1 339	9	134	2	1 277	4	1 275
Mobile home, trailer, or other	84	1	83	134	–	5	–	107	–	107
Specified owner	945	3	942	2 968	2	187	–	2 155	8	2 149
Mean value (dollars)	63 200	78 300	63 100	51 000	50 000	86 000	–	51 900	43 800	51 900
Specified renter	520	5	516	1 293	12	130	2	1 262	6	1 259
Mean contract rent (dollars)	284	268	284	270	281	423	462	286	279	287
VALUE										
Specified owner-occupied housing units	**3 436**	**38**	**3 405**	**10 524**	**35**	**2 153**	**16**	**8 044**	**70**	**8 002**
Less than $20,000	10	–	10	136	–	3	–	80	3	79
$20,000 to $29,999	27	–	27	728	–	2	–	427	3	425
$30,000 to $39,999	111	–	111	1 696	1	17	–	1 400	22	1 388
$40,000 to $49,999	349	3	347	2 201	6	35	–	1 869	15	1 861
$50,000 to $59,999	670	8	663	1 981	7	78	1	1 430	7	1 426
$60,000 to $69,999	1 115	13	1 103	1 456	10	152	1	1 045	7	1 039
$70,000 to $79,999	677	9	671	886	2	317	1	687	8	681
$80,000 to $89,999	243	3	241	482	2	291	3	370	2	369
$90,000 to $99,999	119	2	117	344	1	332	2	253	–	253
$100,000 to $124,999	78	–	78	290	2	387	4	232	1	231
$125,000 to $149,999	30	–	30	164	2	166	–	131	–	131
$150,000 to $174,999	4	–	4	74	–	75	–	64	–	64
$175,000 to $199,999	1	–	1	44	2	94	1	24	1	24
$200,000 to $249,999	1	–	1	25	–	106	1	18	1	17
$250,000 to $299,999	–	–	–	13	–	50	1	9	–	9
$300,000 to $399,999	–	–	–	2	–	35	1	4	–	4
$400,000 to $499,999	–	–	–	1	–	6	–	1	–	1
$500,000 or more	1	–	1	1	–	7	–	–	–	–
Median (dollars)	65 000	66 400	65 000	52 100	63 500	95 500	100 000	51 400	44 400	51 400
Mean (dollars)	66 100	66 400	66 100	57 800	75 300	115 900	133 400	57 900	52 900	58 000
Owner-occupied mobile homes or trailers	**97**	**1**	**96**	**444**	**–**	**27**	**1**	**159**	**3**	**156**
Median (dollars)	15 800	10 000–	16 000	10 000–	–	10 000–	10 000–	10 400	12 500	10 400
Mean (dollars)	31 700	9 000	32 000	14 400	–	17 000	9 000	14 400	13 000	14 400
CONTRACT RENT										
Specified renter-occupied housing units	**2 976**	**69**	**2 928**	**8 462**	**340**	**3 591**	**180**	**5 307**	**84**	**5 264**
Less than $100	30	–	30	202	35	6	–	167	9	163
$100 to $149	113	2	111	651	22	5	3	377	4	375
$150 to $199	160	2	159	956	40	16	1	362	4	359
$200 to $249	251	4	250	1 209	56	39	4	521	15	512
$250 to $299	410	16	399	1 643	74	40	–	757	16	751
$300 to $349	531	11	523	1 405	37	110	2	971	16	963
$350 to $399	506	12	498	817	40	836	34	982	8	978
$400 to $449	383	12	376	547	15	797	29	631	6	627
$450 to $499	191	3	188	337	5	1 047	66	265	3	263
$500 to $549	180	4	176	186	6	264	13	111	1	111
$550 to $599	79	1	78	108	5	183	17	19	–	19
$600 to $649	31	2	29	94	1	89	6	14	–	14
$650 to $699	18	–	18	53	1	52	4	1	–	1
$700 to $749	4	–	4	23	–	23	–	1	–	1
$750 to $999	4	–	4	62	–	48	1	3	1	2
$1,000 or more	1	–	1	22	–	5	–	3	–	3
No cash rent	84	–	84	147	3	31	–	122	1	122
Median (dollars)	344	346	344	286	258	443	461	321	277	321
Mean (dollars)	347	354	347	300	259	452	458	311	275	311
MEALS INCLUDED IN RENT										
Specified renter-occupied housing units	**2 976**	**69**	**2 928**	**8 462**	**340**	**3 591**	**180**	**5 307**	**84**	**5 264**
With meals included in rent	7	–	7	22	6	7	–	10	–	10
No meals included in rent	2 885	69	2 837	8 293	331	3 553	180	5 175	83	5 132
No cash rent	84	–	84	147	3	31	–	122	1	122

TIPSII [UPF] GH155 CENSUS90 72583600 06/22/92 5:25 PM MACHINE: C DATA:CENSUS90*H1TIPSDA55. 06/19/92 14:06:28 TAPE: NONE FRAME: 279
TSF:CENSUS90*92. 06/19/92 14:08:03 UTF:CENSUS90*93. 06/19/92 14:08:03 META:CENSUS90*H1TABLES55. 06/19/92 14:27:03

Table 62. **Age of Householder and Financial Characteristics of Housing Units by Race and Hispanic Origin of Householder: 1990**—Con.

[Threshold and complementary threshold are 400 persons. For definitions of terms and meanings of symbols, see text]

Place and [In Selected States] County Subdivision [10,000 or More Persons]	Franklin city		Glendale city		Green Bay city					
	White	Black	White	Black	White	Black	American Indian, Eskimo, or Aleut	Asian or Pacific Islander	Hispanic origin (of any race)	White, not of Hispanic origin
Occupied housing units	**7 318**	**25**	**5 165**	**237**	**37 009**	**127**	**715**	**410**	**282**	**36 884**
AGE OF HOUSEHOLDER										
Owner-occupied housing units	**5 595**	**9**	**3 889**	**142**	**21 460**	**35**	**132**	**62**	**72**	**21 414**
Under 25 years	23	1	17	–	257	1	5	3	2	256
25 to 34 years	1 001	2	379	8	4 109	10	30	14	23	4 097
35 to 44 years	1 793	2	830	44	5 223	19	35	22	20	5 210
45 to 54 years	1 139	–	631	47	3 418	4	29	14	7	3 413
55 to 64 years	893	1	780	29	3 237	–	15	8	7	3 233
65 to 74 years	544	3	748	11	2 915	–	10	1	6	2 909
75 years and over	202	–	504	3	2 301	1	8	–	7	2 296
Renter-occupied housing units	**1 723**	**16**	**1 276**	**95**	**15 549**	**92**	**583**	**348**	**210**	**15 470**
Under 25 years	141	1	91	10	2 622	24	110	52	52	2 604
25 to 34 years	628	13	370	39	5 438	40	207	116	76	5 412
35 to 44 years	370	1	240	21	2 625	22	137	86	48	2 609
45 to 54 years	197	1	111	15	1 230	4	58	50	13	1 225
55 to 64 years	132	–	95	7	940	2	32	23	11	934
65 to 74 years	155	–	123	1	1 218	–	23	15	4	1 214
75 years and over	100	–	246	2	1 476	–	16	6	6	1 472
HOUSEHOLDER 65 YEARS AND OVER										
Occupied housing units	**1 001**	**3**	**1 621**	**17**	**7 910**	**1**	**57**	**22**	**23**	**7 891**
1-person households	365	–	675	5	4 194	1	29	4	11	4 185
Mean number of persons per room	.36	.47	.32	.36	.32	.10	.40	.87	.42	.32
Units in structure:										
1, detached or attached	654	3	1 053	12	5 012	1	26	4	14	5 001
2 or more	293	–	549	5	2 761	–	29	17	8	2 754
Mobile home, trailer, or other	54	–	19	–	137	–	2	1	1	136
Specified owner	545	3	962	11	4 445	1	16	1	11	4 435
Mean value (dollars)	86 600	54 200	96 900	112 300	51 900	67 500	46 300	137 500	32 500	51 900
Specified renter	248	–	368	3	2 681	–	39	21	10	2 673
Mean contract rent (dollars)	366	–	740	758	280	–	234	248	210	280
VALUE										
Specified owner-occupied housing units	**4 737**	**8**	**3 267**	**131**	**18 770**	**32**	**111**	**57**	**61**	**18 733**
Less than $20,000	7	–	5	1	142	–	2	–	2	140
$20,000 to $29,999	11	–	6	–	620	–	10	2	4	616
$30,000 to $39,999	16	1	15	–	2 256	4	31	9	20	2 245
$40,000 to $49,999	52	–	48	1	4 061	4	19	7	16	4 051
$50,000 to $59,999	197	1	149	4	4 166	4	25	9	6	4 162
$60,000 to $69,999	416	–	367	5	2 917	7	10	6	6	2 915
$70,000 to $79,999	618	1	477	13	1 684	4	7	5	1	1 683
$80,000 to $89,999	610	–	395	20	846	3	2	2	–	846
$90,000 to $99,999	840	1	351	11	547	1	3	5	2	546
$100,000 to $124,999	1 265	1	557	30	707	4	1	4	3	705
$125,000 to $149,999	479	1	395	22	424	1	–	6	1	424
$150,000 to $174,999	141	1	240	13	195	–	1	–	–	195
$175,000 to $199,999	34	–	140	10	84	–	–	–	–	84
$200,000 to $249,999	29	1	81	–	71	–	–	1	–	71
$250,000 to $299,999	13	–	30	–	25	–	–	–	–	25
$300,000 to $399,999	6	–	10	–	17	–	–	–	–	17
$400,000 to $499,999	1	–	1	1	5	–	–	1	–	5
$500,000 or more	2	–	–	–	3	–	–	–	–	3
Median (dollars)	95 300	100 000	94 900	108 800	54 900	66 300	47 700	62 500	42 800	54 900
Mean (dollars)	99 400	111 900	107 300	115 800	62 100	70 200	49 700	79 600	49 500	62 200
Owner-occupied mobile homes or trailers	**143**	**1**	**–**	**–**	**347**	**–**	**7**	**1**	**1**	**346**
Median (dollars)	16 600	12 500	–	–	14 400	–	12 500	17 500	17 500	14 400
Mean (dollars)	18 300	12 500	–	–	16 300	–	14 400	17 500	17 500	16 300
CONTRACT RENT										
Specified renter-occupied housing units	**1 666**	**16**	**1 274**	**95**	**15 473**	**92**	**581**	**346**	**210**	**15 394**
Less than $100	19	1	50	17	262	3	41	12	7	260
$100 to $149	48	1	19	4	771	2	35	25	11	764
$150 to $199	47	–	19	2	823	6	40	19	14	816
$200 to $249	54	1	19	1	1 679	17	86	34	32	1 663
$250 to $299	76	–	36	4	3 135	15	138	66	47	3 125
$300 to $349	61	1	56	2	3 098	11	104	71	40	3 084
$350 to $399	54	–	100	2	2 737	12	90	63	34	2 726
$400 to $449	141	1	137	7	1 303	16	26	16	8	1 299
$450 to $499	246	4	92	8	781	5	11	19	7	778
$500 to $549	306	1	115	15	323	3	5	7	6	321
$550 to $599	291	6	45	8	191	1	3	6	2	190
$600 to $649	116	–	86	4	75	–	–	4	–	75
$650 to $699	74	–	101	7	27	1	–	–	–	27
$700 to $749	60	–	76	4	8	–	–	1	–	8
$750 to $999	38	–	164	6	16	–	–	1	–	16
$1,000 or more	6	–	117	1	6	–	–	–	–	6
No cash rent	29	–	42	3	238	–	2	2	2	236
Median (dollars)	514	488	533	492	315	328	282	311	293	315
Mean (dollars)	489	441	595	439	317	321	274	311	294	317
MEALS INCLUDED IN RENT										
Specified renter-occupied housing units	**1 666**	**16**	**1 274**	**95**	**15 473**	**92**	**581**	**346**	**210**	**15 394**
With meals included in rent	1	–	78	1	31	–	2	4	1	30
No meals included in rent	1 636	16	1 154	91	15 204	92	577	340	207	15 128
No cash rent	29	–	42	3	238	–	2	2	2	236

TIPSII [UPF] GH155 CENSUS90 72583600 06/22/92 5:25 PM MACHINE: C DATA:CENSUS90*H1TIPSDA55. 06/19/92 14:06:28 TAPE: NONE FRAME: 280
TSF:CENSUS90*92. 06/19/92 14:08:03 UTF:CENSUS90*93. 06/19/92 14:08:03 META:CENSUS90*H1TABLES55. 06/19/92 14:27:03

Table 62. **Age of Householder and Financial Characteristics of Housing Units by Race and Hispanic Origin of Householder: 1990**—Con.

[Threshold and complementary threshold are 400 persons. For definitions of terms and meanings of symbols, see text]

Place and [In Selected States] County Subdivision [10,000 or More Persons]	Greenfield city			Janesville city				Kenosha city		
	White	Hispanic origin (of any race)	White, not of Hispanic origin	White	Asian or Pacific Islander	Hispanic origin (of any race)	White, not of Hispanic origin	White	Black	Asian or Pacific Islander
Occupied housing units	**13 531**	**187**	**13 417**	**20 123**	**98**	**151**	**20 023**	**27 648**	**1 471**	**122**
AGE OF HOUSEHOLDER										
Owner-occupied housing units	**8 511**	**97**	**8 446**	**13 271**	**39**	**65**	**13 224**	**17 836**	**377**	**75**
Under 25 years	45	1	44	236	–	1	236	248	6	1
25 to 34 years	1 067	24	1 054	2 260	7	13	2 252	2 954	47	12
35 to 44 years	1 849	19	1 839	3 055	14	20	3 040	3 923	94	25
45 to 54 years	1 620	26	1 602	2 448	10	17	2 438	3 113	85	20
55 to 64 years	1 617	12	1 607	2 275	7	9	2 266	2 802	87	15
65 to 74 years	1 534	11	1 525	1 749	1	2	1 747	2 778	44	2
75 years and over	779	4	775	1 248	–	3	1 245	2 018	14	–
Renter-occupied housing units	**5 020**	**90**	**4 971**	**6 852**	**59**	**86**	**6 799**	**9 812**	**1 094**	**47**
Under 25 years	529	15	518	1 045	5	14	1 039	1 372	151	11
25 to 34 years	1 628	36	1 614	2 400	21	27	2 382	3 270	462	14
35 to 44 years	937	21	926	1 160	18	23	1 144	1 693	259	17
45 to 54 years	471	6	465	591	8	12	586	858	104	1
55 to 64 years	463	9	459	444	4	5	440	676	69	2
65 to 74 years	469	1	468	512	2	2	511	916	37	2
75 years and over	523	2	521	700	1	3	697	1 027	12	–
HOUSEHOLDER 65 YEARS AND OVER										
Occupied housing units	**3 305**	**18**	**3 289**	**4 209**	**4**	**10**	**4 200**	**6 739**	**107**	**4**
1-person households	1 459	7	1 452	2 053	1	6	2 047	3 301	43	2
Mean number of persons per room	.35	.36	.35	.32	.71	.30	.32	.34	.40	.56
Units in structure:										
1, detached or attached	1 938	13	1 926	2 891	2	7	2 885	4 404	57	2
2 or more	1 269	5	1 265	1 171	2	3	1 168	2 173	49	1
Mobile home, trailer, or other	98	–	98	147	–	–	147	162	1	1
Specified owner	1 771	12	1 760	2 597	1	5	2 592	3 965	40	2
Mean value (dollars)	77 900	85 800	77 800	55 500	47 500	58 000	55 500	58 400	42 600	27 500
Specified renter	991	3	988	1 206	3	5	1 202	1 928	49	2
Mean contract rent (dollars)	445	438	445	300	279	377	299	294	239	419
VALUE										
Specified owner-occupied housing units	**7 166**	**90**	**7 107**	**11 713**	**33**	**59**	**11 671**	**15 212**	**297**	**58**
Less than $20,000	10	–	10	69	2	1	68	76	13	–
$20,000 to $29,999	15	–	15	356	1	5	354	310	22	3
$30,000 to $39,999	43	–	43	1 379	2	9	1 372	1 342	63	3
$40,000 to $49,999	190	3	188	2 382	5	18	2 370	2 788	86	6
$50,000 to $59,999	580	8	575	2 766	7	11	2 758	3 396	51	14
$60,000 to $69,999	1 326	16	1 316	1 911	8	5	1 907	2 983	24	12
$70,000 to $79,999	1 587	17	1 578	1 187	2	3	1 184	1 639	20	4
$80,000 to $89,999	1 164	14	1 154	560	1	2	558	920	4	5
$90,000 to $99,999	817	12	807	339	1	1	338	605	2	3
$100,000 to $124,999	860	12	850	387	3	3	385	601	7	4
$125,000 to $149,999	348	5	347	188	–	–	188	323	2	3
$150,000 to $174,999	122	2	120	87	1	–	87	105	2	–
$175,000 to $199,999	52	–	52	41	–	–	41	47	1	–
$200,000 to $249,999	36	–	36	37	–	1	37	49	–	–
$250,000 to $299,999	8	–	8	11	–	–	11	17	–	–
$300,000 to $399,999	3	1	3	9	–	–	9	8	–	1
$400,000 to $499,999	1	–	1	1	–	–	1	1	–	–
$500,000 or more	4	–	4	3	–	–	3	2	–	–
Median (dollars)	78 900	80 700	78 800	55 600	59 400	48 300	55 700	59 100	46 200	61 900
Mean (dollars)	85 600	88 300	85 600	61 300	62 800	55 600	61 400	64 300	49 800	73 300
Owner-occupied mobile homes or trailers	**3**	**–**	**3**	**482**	**–**	**3**	**480**	**246**	**2**	**6**
Median (dollars)	62 500	–	62 500	12 300	–	10 000–	12 300	12 500	42 500	10 000
Mean (dollars)	84 200	–	84 200	17 900	–	13 500	17 900	18 400	42 500	17 400
CONTRACT RENT										
Specified renter-occupied housing units	**5 005**	**90**	**4 956**	**6 798**	**59**	**85**	**6 746**	**9 748**	**1 088**	**47**
Less than $100	103	3	102	103	5	1	103	224	51	–
$100 to $149	85	1	84	325	1	4	322	470	47	1
$150 to $199	59	1	58	388	2	5	386	550	36	1
$200 to $249	75	1	74	645	8	10	641	856	65	2
$250 to $299	59	2	58	1 115	10	14	1 107	1 324	170	9
$300 to $349	190	–	190	1 398	16	16	1 389	1 703	238	1
$350 to $399	441	8	437	1 237	7	14	1 225	1 536	214	8
$400 to $449	792	18	785	842	5	10	836	1 252	118	9
$450 to $499	962	30	944	396	2	7	392	927	82	9
$500 to $549	745	10	739	148	–	3	145	381	30	1
$550 to $599	752	11	744	34	1	–	34	142	18	–
$600 to $649	349	3	349	26	–	1	25	55	6	–
$650 to $699	137	1	136	16	–	–	16	45	2	1
$700 to $749	85	1	85	7	–	–	7	13	3	1
$750 to $999	75	–	75	5	1	–	5	13	1	–
$1,000 or more	11	–	11	4	–	–	4	3	–	–
No cash rent	85	–	85	109	1	–	109	254	7	4
Median (dollars)	484	465	485	326	307	321	326	338	334	396
Mean (dollars)	479	455	480	323	304	326	323	336	329	386
MEALS INCLUDED IN RENT										
Specified renter-occupied housing units	**5 005**	**90**	**4 956**	**6 798**	**59**	**85**	**6 746**	**9 748**	**1 088**	**47**
With meals included in rent	7	–	7	25	–	–	25	29	1	2
No meals included in rent	4 913	90	4 864	6 664	58	85	6 612	9 465	1 080	41
No cash rent	85	–	85	109	1	–	109	254	7	4

TIPSII [UPF] GH155 CENSUS90 72583600 06/22/92 5:25 PM MACHINE: C DATA:CENSUS90*H1TIPSDA55. 06/19/92 14:06:28 TAPE: NONE FRAME: 281
TSF:CENSUS90*92. 06/19/92 14:08:03 UTF:CENSUS90*93. 06/19/92 14:08:03 META:CENSUS90*H1TABLES55. 06/19/92 14:27:03

Table 62. **Age of Householder and Financial Characteristics of Housing Units by Race and Hispanic Origin of Householder: 1990**—Con.

[Threshold and complementary threshold are 400 persons. For definitions of terms and meanings of symbols, see text]

Place and [In Selected States] County Subdivision [10,000 or More Persons]	Kenosha city—Con.		La Crosse city				Madison city			
	Hispanic origin (of any race)	White, not of Hispanic origin	White	Asian or Pacific Islander	Hispanic origin (of any race)	White, not of Hispanic origin	White	Black	American Indian, Eskimo, or Aleut	Asian or Pacific Islander
Occupied housing units	**1 162**	**27 081**	**19 367**	**441**	**113**	**19 301**	**71 684**	**2 547**	**264**	**2 474**
AGE OF HOUSEHOLDER										
Owner-occupied housing units	**495**	**17 561**	**9 837**	**41**	**30**	**9 811**	**35 363**	**483**	**67**	**348**
Under 25 years	17	241	71	1	2	69	260	3	–	5
25 to 34 years	115	2 896	1 171	6	3	1 169	5 534	61	11	53
35 to 44 years	155	3 845	1 878	15	7	1 871	10 091	173	25	114
45 to 54 years	73	3 072	1 426	10	5	1 423	6 513	120	19	95
55 to 64 years	84	2 752	1 735	6	7	1 729	5 358	68	9	46
65 to 74 years	41	2 746	1 856	2	3	1 853	4 648	38	2	28
75 years and over	10	2 009	1 700	1	3	1 697	2 959	20	1	7
Renter-occupied housing units	**667**	**9 520**	**9 530**	**400**	**83**	**9 490**	**36 321**	**2 064**	**197**	**2 126**
Under 25 years	130	1 321	2 509	71	18	2 499	10 145	404	56	562
25 to 34 years	250	3 173	2 874	149	28	2 862	12 563	785	63	1 070
35 to 44 years	150	1 623	1 337	106	19	1 328	5 913	516	53	324
45 to 54 years	63	823	651	40	8	647	2 230	200	15	92
55 to 64 years	34	658	540	18	3	538	1 493	90	4	39
65 to 74 years	30	904	649	11	4	648	1 625	39	5	24
75 years and over	10	1 018	970	5	3	968	2 352	30	1	15
HOUSEHOLDER 65 YEARS AND OVER										
Occupied housing units	**91**	**6 677**	**5 175**	**19**	**13**	**5 166**	**11 584**	**127**	**9**	**74**
1-person households	35	3 276	2 842	2	6	2 839	5 796	63	4	20
Mean number of persons per room	.48	.34	.31	.99	.47	.31	.31	.41	.44	.54
Units in structure:										
1, detached or attached	50	4 364	3 435	3	6	3 430	6 982	60	3	35
2 or more	39	2 151	1 645	16	7	1 641	4 384	65	6	38
Mobile home, trailer, or other	2	162	95	–	–	95	218	2	–	1
Specified owner	41	3 931	3 038	2	5	3 033	6 411	52	3	28
Mean value (dollars)	49 500	58 400	54 000	47 500	44 500	54 000	77 600	64 300	120 000	91 100
Specified renter	40	1 907	1 608	15	6	1 605	3 960	69	6	39
Mean contract rent (dollars)	289	295	302	319	313	302	448	293	246	293
VALUE										
Specified owner-occupied housing units	**374**	**14 999**	**8 562**	**36**	**25**	**8 541**	**30 746**	**439**	**52**	**297**
Less than $20,000	3	74	76	–	–	76	39	–	–	6
$20,000 to $29,999	30	294	464	3	1	463	101	–	2	–
$30,000 to $39,999	64	1 315	1 199	2	3	1 196	646	18	1	5
$40,000 to $49,999	103	2 737	1 876	6	6	1 870	1 956	50	3	10
$50,000 to $59,999	63	3 358	1 902	8	7	1 896	4 103	67	11	12
$60,000 to $69,999	49	2 945	1 311	9	4	1 310	5 520	85	6	32
$70,000 to $79,999	21	1 624	630	1	1	629	5 537	61	12	43
$80,000 to $89,999	17	909	352	2	1	351	3 590	48	7	43
$90,000 to $99,999	12	597	194	–	1	193	2 539	38	4	32
$100,000 to $124,999	5	597	272	2	–	272	3 000	38	2	50
$125,000 to $149,999	4	321	134	2	1	133	1 696	19	–	29
$150,000 to $174,999	3	104	78	1	–	78	863	6	–	19
$175,000 to $199,999	–	47	36	–	–	36	404	5	–	5
$200,000 to $249,999	–	49	25	–	–	25	390	2	3	8
$250,000 to $299,999	–	17	6	–	–	6	187	1	1	1
$300,000 to $399,999	–	8	1	–	–	1	111	1	–	2
$400,000 to $499,999	–	1	5	–	–	5	35	–	–	–
$500,000 or more	–	2	1	–	–	1	29	–	–	–
Median (dollars)	48 800	59 100	53 100	55 000	53 100	53 100	75 100	69 900	72 100	89 400
Mean (dollars)	53 700	64 400	58 800	64 900	57 700	58 800	86 500	78 000	82 400	100 300
Owner-occupied mobile homes or trailers	**10**	**241**	**89**	**–**	**–**	**89**	**670**	**4**	**6**	**2**
Median (dollars)	10 000–	12 800	10 700	–	–	10 700	12 000	12 500	12 500	12 500
Mean (dollars)	14 700	18 600	13 100	–	–	13 100	16 100	12 900	15 800	13 300
CONTRACT RENT										
Specified renter-occupied housing units	**660**	**9 460**	**9 482**	**397**	**82**	**9 442**	**36 194**	**2 047**	**197**	**2 118**
Less than $100	15	220	135	9	–	135	420	145	7	37
$100 to $149	19	458	683	28	5	683	715	134	5	77
$150 to $199	36	533	906	48	16	901	796	100	7	96
$200 to $249	76	817	1 514	98	15	1 508	1 225	85	8	303
$250 to $299	142	1 273	1 872	95	18	1 864	2 141	167	13	488
$300 to $349	135	1 645	1 425	66	10	1 418	3 532	188	24	212
$350 to $399	105	1 496	1 176	17	8	1 171	4 712	323	22	167
$400 to $449	68	1 211	506	14	3	503	5 946	284	34	213
$450 to $499	32	916	281	8	2	280	4 782	231	26	160
$500 to $549	12	379	167	–	3	164	3 524	140	15	96
$550 to $599	3	140	137	7	–	137	2 287	94	9	59
$600 to $649	2	54	139	1	–	139	1 754	70	12	60
$650 to $699	1	44	77	1	–	77	1 104	33	1	38
$700 to $749	2	11	80	1	–	80	603	12	2	29
$750 to $999	–	13	146	3	–	146	1 573	26	7	59
$1,000 or more	1	3	39	–	–	39	693	7	4	16
No cash rent	11	247	199	1	2	197	387	8	1	8
Median (dollars)	311	339	287	257	264	287	436	383	415	314
Mean (dollars)	315	336	312	270	273	312	462	370	430	364
MEALS INCLUDED IN RENT										
Specified renter-occupied housing units	**660**	**9 460**	**9 482**	**397**	**82**	**9 442**	**36 194**	**2 047**	**197**	**2 118**
With meals included in rent	7	25	127	2	1	126	377	7	1	18
No meals included in rent	642	9 188	9 156	394	79	9 119	35 430	2 032	195	2 092
No cash rent	11	247	199	1	2	197	387	8	1	8

TIPSII [UPF] GH155 CENSUS90 72583600 06/22/92 5:25 PM MACHINE: C DATA:CENSUS90*H1TIPSDA55. 06/19/92 14:06:28 TAPE: NONE FRAME: 282
TSF:CENSUS90*92. 06/19/92 14:08:03 UTF:CENSUS90*93. 06/19/92 14:08:03 META:CENSUS90*H1TABLES55. 06/19/92 14:27:03

Table 62. **Age of Householder and Financial Characteristics of Housing Units by Race and Hispanic Origin of Householder: 1990**—Con.

[Threshold and complementary threshold are 400 persons. For definitions of terms and meanings of symbols, see text]

Place and [In Selected States] County Subdivision [10,000 or More Persons]	Madison city—Con.		Manitowoc city		Menomonie city		Mequon city		Middleton city
	Hispanic origin (of any race)	White, not of Hispanic origin	White	Asian or Pacific Islander	White	Asian or Pacific Islander	White	Black	White
Occupied housing units	**1 210**	**70 931**	**12 882**	**143**	**4 152**	**99**	**6 075**	**123**	**5 563**
AGE OF HOUSEHOLDER									
Owner-occupied housing units	**291**	**35 153**	**8 609**	**22**	**1 912**	**11**	**5 549**	**115**	**2 729**
Under 25 years	5	257	103	1	28	1	11	–	17
25 to 34 years	53	5 503	1 239	4	265	2	602	7	323
35 to 44 years	97	10 023	1 753	6	399	2	1 575	34	860
45 to 54 years	73	6 457	1 302	5	270	2	1 297	47	577
55 to 64 years	34	5 334	1 410	5	313	1	1 008	23	399
65 to 74 years	19	4 630	1 521	1	300	3	745	3	356
75 years and over	10	2 949	1 281	–	337	–	311	1	197
Renter-occupied housing units	**919**	**35 778**	**4 273**	**121**	**2 240**	**88**	**526**	**8**	**2 834**
Under 25 years	228	10 009	567	13	938	26	33	–	414
25 to 34 years	392	12 334	1 249	50	515	40	168	2	1 165
35 to 44 years	170	5 818	675	29	237	14	117	3	598
45 to 54 years	65	2 190	311	14	108	6	65	3	237
55 to 64 years	30	1 476	317	9	86	1	49	–	137
65 to 74 years	17	1 613	450	4	118	–	54	–	127
75 years and over	17	2 338	704	2	238	1	40	–	156
HOUSEHOLDER 65 YEARS AND OVER									
Occupied housing units	**63**	**11 530**	**3 956**	**7**	**993**	**4**	**1 150**	**4**	**836**
1-person households	33	5 767	2 071	1	538	–	320	–	395
Mean number of persons per room	.37	.31	.30	1.04	.30	.48	.31	.39	.30
Units in structure:									
1, detached or attached	20	6 963	2 542	2	610	4	992	3	502
2 or more	38	4 354	1 275	5	340	–	150	–	327
Mobile home, trailer, or other	5	213	139	–	43	–	8	1	7
Specified owner	18	6 394	2 257	1	538	3	862	3	462
Mean value (dollars)	75 100	77 600	49 500	57 500	52 300	67 500	141 400	111 700	89 400
Specified renter	34	3 934	1 143	6	354	1	80	–	280
Mean contract rent (dollars)	313	449	268	208	283	313	372	–	386
VALUE									
Specified owner-occupied housing units	**243**	**30 570**	**7 113**	**19**	**1 603**	**6**	**4 867**	**104**	**2 329**
Less than $20,000	2	38	82	1	27	1	–	–	4
$20,000 to $29,999	–	101	512	1	99	–	5	–	5
$30,000 to $39,999	7	642	1 507	2	245	1	4	–	12
$40,000 to $49,999	23	1 940	1 785	3	328	–	17	–	28
$50,000 to $59,999	45	4 076	1 195	2	306	2	32	–	118
$60,000 to $69,999	47	5 483	811	1	249	1	78	2	210
$70,000 to $79,999	43	5 507	460	2	136	1	200	1	366
$80,000 to $89,999	18	3 580	213	–	76	–	302	5	379
$90,000 to $99,999	16	2 527	155	1	42	–	352	7	283
$100,000 to $124,999	14	2 987	209	1	55	–	821	27	390
$125,000 to $149,999	13	1 684	89	2	20	–	800	12	246
$150,000 to $174,999	6	858	43	–	9	–	563	20	126
$175,000 to $199,999	2	402	22	–	5	–	407	8	66
$200,000 to $249,999	1	389	22	1	3	–	452	9	61
$250,000 to $299,999	2	185	2	1	1	–	353	4	22
$300,000 to $399,999	4	107	3	–	–	–	331	4	11
$400,000 to $499,999	–	35	1	1	1	–	111	3	1
$500,000 or more	–	29	2	–	1	–	39	2	1
Median (dollars)	69 400	75 200	48 100	67 500	52 900	55 000	144 500	145 800	91 500
Mean (dollars)	82 500	86 500	54 500	105 700	58 100	50 800	172 600	171 200	104 700
Owner-occupied mobile homes or trailers	**9**	**663**	**405**	**–**	**121**	**3**	**2**	**–**	**1**
Median (dollars)	13 100	12 000	12 100	–	10 000–	10 000–	75 000+	–	72 500
Mean (dollars)	15 600	16 100	14 600	–	13 000	9 000	381 300	–	72 500
CONTRACT RENT									
Specified renter-occupied housing units	**916**	**35 651**	**4 250**	**121**	**2 219**	**88**	**456**	**8**	**2 821**
Less than $100	35	399	118	14	55	–	10	1	16
$100 to $149	30	698	394	25	188	8	20	–	46
$150 to $199	35	777	750	19	135	12	15	–	31
$200 to $249	56	1 197	1 020	30	274	13	19	–	52
$250 to $299	109	2 079	770	19	432	30	20	–	70
$300 to $349	85	3 485	532	9	365	13	19	–	163
$350 to $399	120	4 648	216	2	251	7	22	–	439
$400 to $449	138	5 857	136	2	134	3	42	–	610
$450 to $499	108	4 723	90	–	96	–	22	–	650
$500 to $549	80	3 466	36	–	47	–	52	–	299
$550 to $599	31	2 267	15	–	25	1	28	–	197
$600 to $649	27	1 738	18	–	43	–	10	1	118
$650 to $699	18	1 093	5	–	23	–	14	–	46
$700 to $749	10	595	4	–	20	1	31	1	29
$750 to $999	20	1 560	3	–	70	–	51	2	32
$1,000 or more	8	687	2	–	9	–	18	2	4
No cash rent	6	382	141	1	52	–	63	1	19
Median (dollars)	393	436	239	204	300	275	506	813	448
Mean (dollars)	396	462	252	199	329	269	525	813	449
MEALS INCLUDED IN RENT									
Specified renter-occupied housing units	**916**	**35 651**	**4 250**	**121**	**2 219**	**88**	**456**	**8**	**2 821**
With meals included in rent	3	375	67	–	9	–	1	–	1
No meals included in rent	907	34 894	4 042	120	2 158	88	392	7	2 801
No cash rent	6	382	141	1	52	–	63	1	19

TIPSII [UPF] GH155 CENSUS90 72583600 06/22/92 5:25 PM MACHINE: C DATA:CENSUS90*H1TIPSDA55. 06/19/92 14:06:28 TAPE: NONE FRAME: 283
TSF:CENSUS90*92. 06/19/92 14:08:03 UTF:CENSUS90*93. 06/19/92 14:08:03 META:CENSUS90*H1TABLES55. 06/19/92 14:27:03

Table 62. **Age of Householder and Financial Characteristics of Housing Units by Race and Hispanic Origin of Householder: 1990**—Con.

[Threshold and complementary threshold are 400 persons. For definitions of terms and meanings of symbols, see text]

Place and [In Selected States] County Subdivision [10,000 or More Persons]	Milwaukee city						Mount Pleasant town, Racine County			
	White	Black	American Indian, Eskimo, or Aleut	Asian or Pacific Islander	Hispanic origin (of any race)	White, not of Hispanic origin	White	Black	Hispanic origin (of any race)	White, not of Hispanic origin
Occupied housing units	**169 940**	**60 616**	**1 674**	**2 836**	**10 499**	**165 452**	**7 256**	**329**	**187**	**7 142**
AGE OF HOUSEHOLDER										
Owner-occupied housing units	**87 161**	**17 999**	**410**	**701**	**3 247**	**85 464**	**5 469**	**147**	**131**	**5 386**
Under 25 years	823	253	9	14	65	798	30	2	2	29
25 to 34 years	12 511	2 184	71	155	775	12 172	634	14	21	620
35 to 44 years	17 703	4 927	126	236	914	17 261	1 269	40	38	1 242
45 to 54 years	12 516	4 234	98	135	589	12 212	1 155	38	25	1 138
55 to 64 years	15 208	3 646	60	101	493	14 925	1 073	26	22	1 062
65 to 74 years	16 415	2 005	34	44	280	16 224	848	21	19	836
75 years and over	11 985	750	12	16	131	11 872	460	6	4	459
Renter-occupied housing units	**82 779**	**42 617**	**1 264**	**2 135**	**7 252**	**79 988**	**1 787**	**182**	**56**	**1 756**
Under 25 years	10 929	5 793	165	324	1 222	10 536	176	14	10	172
25 to 34 years	26 987	15 576	452	866	2 861	25 935	527	66	20	519
35 to 44 years	14 303	10 544	287	507	1 578	13 720	289	49	15	278
45 to 54 years	7 186	4 559	169	220	675	6 912	172	28	4	169
55 to 64 years	6 765	3 034	108	129	491	6 525	133	14	6	129
65 to 74 years	7 369	1 956	46	66	278	7 216	177	9	–	177
75 years and over	9 240	1 155	37	23	147	9 144	313	2	1	312
HOUSEHOLDER 65 YEARS AND OVER										
Occupied housing units	**45 009**	**5 866**	**129**	**149**	**836**	**44 456**	**1 798**	**38**	**24**	**1 784**
1-person households	23 249	2 707	58	52	353	23 003	766	12	4	764
Mean number of persons per room	.34	.43	.49	.64	.45	.34	.34	.42	.48	.34
Units in structure:										
1, detached or attached	22 955	2 168	47	56	342	22 715	1 095	22	20	1 083
2 or more	20 925	3 541	79	90	464	20 634	656	16	3	654
Mobile home, trailer, or other	1 129	157	3	3	30	1 107	47	–	1	47
Specified owner	20 746	1 606	36	43	259	20 552	940	18	15	930
Mean value (dollars)	54 900	38 900	45 100	56 100	41 600	55 000	81 800	50 300	49 800	82 100
Specified renter	16 548	3 089	83	89	422	16 301	481	11	1	480
Mean contract rent (dollars)	342	224	280	276	262	343	344	265	287	344
VALUE										
Specified owner-occupied housing units	**65 249**	**12 254**	**298**	**486**	**2 191**	**64 084**	**4 501**	**124**	**108**	**4 432**
Less than $20,000	936	832	10	10	123	883	14	4	4	13
$20,000 to $29,999	2 803	1 980	35	41	343	2 632	65	3	4	64
$30,000 to $39,999	7 632	3 480	68	87	539	7 382	184	11	15	174
$40,000 to $49,999	12 085	2 633	65	74	425	11 864	303	17	31	283
$50,000 to $59,999	15 900	1 489	55	102	323	15 715	379	13	12	370
$60,000 to $69,999	12 791	954	36	71	222	12 657	533	9	9	527
$70,000 to $79,999	6 802	461	14	49	98	6 735	582	14	7	580
$80,000 to $89,999	2 780	214	10	22	49	2 748	506	13	11	498
$90,000 to $99,999	1 373	95	–	8	22	1 359	508	14	5	503
$100,000 to $124,999	1 063	59	4	11	27	1 040	676	10	5	672
$125,000 to $149,999	409	27	–	3	6	406	351	8	4	349
$150,000 to $174,999	202	7	–	3	4	200	188	5	1	187
$175,000 to $199,999	134	5	–	1	4	130	71	2	–	71
$200,000 to $249,999	144	6	–	2	5	139	77	–	–	77
$250,000 to $299,999	67	2	–	1	1	66	27	–	–	27
$300,000 to $399,999	73	3	–	1	–	73	25	1	–	25
$400,000 to $499,999	33	2	–	–	–	33	10	–	–	10
$500,000 or more	22	5	1	–	–	22	2	–	–	2
Median (dollars)	55 500	39 600	44 900	52 300	41 900	55 600	83 800	75 000	50 000	84 100
Mean (dollars)	58 400	43 000	48 900	56 200	45 900	58 600	93 300	79 500	60 500	93 700
Owner-occupied mobile homes or trailers	**419**	**25**	**5**	**1**	**6**	**415**	**41**	**–**	**2**	**39**
Median (dollars)	14 900	34 600	10 000–	72 500	35 000	14 700	13 300	–	27 500	13 100
Mean (dollars)	18 300	37 200	11 400	72 500	45 800	18 200	17 000	–	27 500	16 500
CONTRACT RENT										
Specified renter-occupied housing units	**82 467**	**42 072**	**1 254**	**2 120**	**7 161**	**79 707**	**1 728**	**179**	**53**	**1 698**
Less than $100	1 056	1 490	18	23	124	1 009	56	16	3	54
$100 to $149	3 229	2 949	34	55	300	3 116	69	9	3	68
$150 to $199	3 369	2 550	76	120	468	3 208	72	17	6	68
$200 to $249	5 764	4 166	125	289	907	5 452	124	6	4	121
$250 to $299	9 774	8 984	251	419	1 674	9 194	159	14	10	154
$300 to $349	12 356	7 777	276	393	1 481	11 791	160	27	9	156
$350 to $399	14 134	6 892	202	271	986	13 741	351	30	6	348
$400 to $449	10 923	3 186	111	176	507	10 690	253	29	6	250
$450 to $499	7 566	1 808	66	130	304	7 420	172	17	1	171
$500 to $549	4 459	979	46	84	168	4 379	102	6	1	101
$550 to $599	2 794	540	18	57	79	2 752	54	1	–	54
$600 to $649	1 917	221	5	32	34	1 896	56	2	–	56
$650 to $699	1 108	74	8	17	30	1 094	29	1	–	29
$700 to $749	738	42	3	22	9	736	11	1	1	10
$750 to $999	1 227	56	3	13	19	1 216	11	1	–	11
$1,000 or more	371	22	–	5	5	368	–	–	–	–
No cash rent	1 682	336	12	14	66	1 645	49	2	3	47
Median (dollars)	366	304	321	316	302	368	381	349	294	382
Mean (dollars)	378	305	328	340	310	380	372	327	294	373
MEALS INCLUDED IN RENT										
Specified renter-occupied housing units	**82 467**	**42 072**	**1 254**	**2 120**	**7 161**	**79 707**	**1 728**	**179**	**53**	**1 698**
With meals included in rent	1 002	210	7	13	37	993	3	1	–	3
No meals included in rent	79 783	41 526	1 235	2 093	7 058	77 069	1 676	176	50	1 648
No cash rent	1 682	336	12	14	66	1 645	49	2	3	47

TIPSII [UPF] GH155 CENSUS90 72583600 06/22/92 5:25 PM MACHINE: C DATA:CENSUS90*H1TIPSDA55. 06/19/92 14:06:28 TAPE: NONE FRAME: 284
TSF:CENSUS90*92. 06/19/92 14:08:03 UTF:CENSUS90*93. 06/19/92 14:08:03 META:CENSUS90*H1TABLES55. 06/19/92 14:27:03

Table 62. **Age of Householder and Financial Characteristics of Housing Units by Race and Hispanic Origin of Householder: 1990**—Con.

[Threshold and complementary threshold are 400 persons. For definitions of terms and meanings of symbols, see text]

Place and [In Selected States] County Subdivision [10,000 or More Persons]	Neenah city	New Berlin city	Oak Creek city			Oshkosh city				
	White	White	White	Hispanic origin (of any race)	White, not of Hispanic origin	White	Black	Asian or Pacific Islander	Hispanic origin (of any race)	White, not of Hispanic origin
Occupied housing units	**8 891**	**11 553**	**6 906**	**167**	**6 792**	**20 535**	**72**	**233**	**124**	**20 450**
AGE OF HOUSEHOLDER										
Owner-occupied housing units	**6 002**	**9 792**	**4 578**	**88**	**4 519**	**11 838**	**13**	**60**	**41**	**11 808**
Under 25 years	70	28	32	–	32	120	–	–	–	120
25 to 34 years	1 129	1 503	823	14	815	1 792	5	11	10	1 785
35 to 44 years	1 440	2 787	1 253	27	1 236	2 569	1	17	14	2 558
45 to 54 years	1 032	2 194	977	22	962	1 809	6	16	7	1 805
55 to 64 years	928	1 890	824	13	815	1 924	–	12	5	1 920
65 to 74 years	817	1 013	495	9	488	1 926	1	4	2	1 924
75 years and over	586	377	174	3	171	1 698	–	–	3	1 696
Renter-occupied housing units	**2 889**	**1 761**	**2 328**	**79**	**2 273**	**8 697**	**59**	**173**	**83**	**8 642**
Under 25 years	401	161	237	7	232	1 874	18	24	22	1 861
25 to 34 years	1 087	641	894	22	881	2 778	26	79	32	2 758
35 to 44 years	497	335	436	25	419	1 366	10	32	13	1 355
45 to 54 years	263	175	182	12	172	623	5	22	8	618
55 to 64 years	152	151	187	5	183	523	–	8	2	522
65 to 74 years	168	160	197	4	194	607	–	5	3	605
75 years and over	321	138	195	4	192	926	–	3	3	923
HOUSEHOLDER 65 YEARS AND OVER										
Occupied housing units	**1 892**	**1 688**	**1 061**	**20**	**1 045**	**5 157**	**1**	**12**	**11**	**5 148**
1-person households	941	499	516	8	510	2 736	–	2	4	2 733
Mean number of persons per room	.30	.34	.36	.41	.36	.30	.50	.55	.39	.30
Units in structure:										
1, detached or attached	1 355	1 351	582	11	573	3 367	1	5	3	3 365
2 or more	527	323	382	6	378	1 695	–	7	6	1 690
Mobile home, trailer, or other	10	14	97	3	94	95	–	–	2	93
Specified owner	1 236	1 219	507	7	501	2 976	1	4	3	2 974
Mean value (dollars)	62 100	88 900	74 700	63 900	74 900	53 900	37 500	85 600	57 500	53 900
Specified renter	488	294	389	7	383	1 521	–	8	6	1 516
Mean contract rent (dollars)	277	640	266	221	266	304	–	225	238	304
VALUE										
Specified owner-occupied housing units	**5 450**	**8 935**	**3 953**	**74**	**3 904**	**10 196**	**10**	**51**	**38**	**10 169**
Less than $20,000	14	4	6	1	5	84	–	–	–	84
$20,000 to $29,999	94	11	11	2	10	494	–	1	–	494
$30,000 to $39,999	480	17	27	2	25	1 632	2	9	5	1 628
$40,000 to $49,999	1 034	62	100	2	99	2 141	1	2	9	2 136
$50,000 to $59,999	1 181	202	276	7	270	1 993	1	3	12	1 984
$60,000 to $69,999	954	534	615	9	610	1 387	2	9	4	1 384
$70,000 to $79,999	585	1 136	957	16	946	851	–	6	2	850
$80,000 to $89,999	287	1 465	849	18	838	497	2	3	1	496
$90,000 to $99,999	198	1 522	606	8	602	343	2	2	1	342
$100,000 to $124,999	241	2 236	384	8	378	337	–	6	2	335
$125,000 to $149,999	134	988	88	–	88	197	–	3	2	196
$150,000 to $174,999	60	404	19	–	19	90	–	2	–	90
$175,000 to $199,999	50	199	2	–	2	60	–	1	–	60
$200,000 to $249,999	75	122	4	1	3	44	–	3	–	44
$250,000 to $299,999	23	27	4	–	4	22	–	–	–	22
$300,000 to $399,999	24	4	1	–	1	15	–	1	–	15
$400,000 to $499,999	11	–	1	–	1	4	–	–	–	4
$500,000 or more	5	2	3	–	3	5	–	–	–	5
Median (dollars)	59 300	96 800	79 800	77 500	79 900	53 200	65 000	71 300	54 200	53 200
Mean (dollars)	70 400	104 300	82 500	78 500	82 600	61 000	66 000	91 900	61 100	61 000
Owner-occupied mobile homes or trailers	**3**	**2**	**287**	**7**	**281**	**132**	**–**	**–**	**–**	**132**
Median (dollars)	10 000–	72 500	15 300	11 300	15 500	17 400	–	–	–	17 400
Mean (dollars)	11 800	72 500	21 100	13 100	21 300	20 100	–	–	–	20 100
CONTRACT RENT										
Specified renter-occupied housing units	**2 871**	**1 720**	**2 277**	**76**	**2 224**	**8 628**	**59**	**171**	**83**	**8 573**
Less than $100	31	2	70	–	70	116	–	1	–	116
$100 to $149	126	6	98	3	95	530	2	12	5	527
$150 to $199	144	3	93	4	90	617	4	20	4	615
$200 to $249	282	11	64	1	64	965	6	37	12	956
$250 to $299	643	20	82	4	78	1 466	9	42	15	1 457
$300 to $349	651	31	70	4	68	1 626	14	33	18	1 612
$350 to $399	538	42	132	7	127	1 655	15	15	19	1 643
$400 to $449	209	98	410	14	402	631	4	4	4	629
$450 to $499	85	151	452	12	440	288	2	3	2	286
$500 to $549	42	295	175	5	172	169	1	1	3	168
$550 to $599	28	350	383	11	377	98	1	1	–	98
$600 to $649	17	273	68	4	66	133	1	2	–	133
$650 to $699	12	227	73	2	71	48	–	–	–	48
$700 to $749	2	60	60	2	59	24	–	–	–	24
$750 to $999	5	58	12	–	12	53	–	–	–	53
$1,000 or more	2	43	1	–	1	20	–	–	–	20
No cash rent	54	50	34	3	32	189	–	–	1	188
Median (dollars)	312	575	462	448	462	314	321	267	314	314
Mean (dollars)	316	586	442	440	442	320	328	272	308	320
MEALS INCLUDED IN RENT										
Specified renter-occupied housing units	**2 871**	**1 720**	**2 277**	**76**	**2 224**	**8 628**	**59**	**171**	**83**	**8 573**
With meals included in rent	5	36	4	1	3	33	–	–	–	33
No meals included in rent	2 812	1 634	2 239	72	2 189	8 406	59	171	82	8 352
No cash rent	54	50	34	3	32	189	–	–	1	188

TIPSII [UPF] GH155 CENSUS90 72583600 06/22/92 5:25 PM MACHINE: C DATA:CENSUS90*H1TIPSDA55. 06/19/92 14:06:28 TAPE: NONE FRAME: 285
TSF:CENSUS90*92. 06/19/92 14:08:03 UTF:CENSUS90*93. 06/19/92 14:08:03 META:CENSUS90*H1TABLES55. 06/19/92 14:27:03

Table 62. **Age of Householder and Financial Characteristics of Housing Units by Race and Hispanic Origin of Householder: 1990**—Con.

[Threshold and complementary threshold are 400 persons. For definitions of terms and meanings of symbols, see text]

Place and [In Selected States] County Subdivision [10,000 or More Persons]	Racine city					Sheboygan city	
	White	Black	Asian or Pacific Islander	Hispanic origin (of any race)	White, not of Hispanic origin	White	Asian or Pacific Islander
Occupied housing units	**25 828**	**4 803**	**113**	**1 787**	**25 033**	**19 141**	**349**
AGE OF HOUSEHOLDER							
Owner-occupied housing units	**16 949**	**1 564**	**59**	**750**	**16 566**	**12 026**	**61**
Under 25 years	182	17	–	12	179	118	2
25 to 34 years	2 767	150	14	149	2 707	1 907	19
35 to 44 years	3 684	377	18	212	3 582	2 544	19
45 to 54 years	2 514	395	13	136	2 446	1 830	11
55 to 64 years	2 742	350	11	147	2 660	1 933	8
65 to 74 years	2 899	194	2	64	2 857	2 059	2
75 years and over	2 161	81	1	30	2 135	1 635	–
Renter-occupied housing units	**8 879**	**3 239**	**54**	**1 037**	**8 467**	**7 115**	**288**
Under 25 years	1 105	426	9	160	1 055	1 002	43
25 to 34 years	3 040	1 192	19	445	2 874	2 364	92
35 to 44 years	1 602	800	13	225	1 511	1 120	78
45 to 54 years	717	383	8	95	678	545	34
55 to 64 years	650	231	3	59	619	451	25
65 to 74 years	752	139	2	32	735	673	13
75 years and over	1 013	68	–	21	995	960	3
HOUSEHOLDER 65 YEARS AND OVER							
Occupied housing units	**6 825**	**482**	**5**	**147**	**6 722**	**5 327**	**18**
1-person households	3 257	185	2	49	3 215	2 684	2
Mean number of persons per room	.32	.42	.42	.48	.32	.31	.69
Units in structure:							
1, detached or attached	4 790	257	2	84	4 729	3 169	4
2 or more	1 973	218	3	63	1 931	1 988	14
Mobile home, trailer, or other	62	7	–	–	62	170	–
Specified owner	4 324	180	2	71	4 273	2 875	2
Mean value (dollars)	54 300	39 100	75 000	42 800	54 400	53 200	72 500
Specified renter	1 750	203	2	53	1 715	1 626	16
Mean contract rent (dollars)	283	242	150	249	283	302	194
VALUE							
Specified owner-occupied housing units	**14 687**	**1 199**	**49**	**609**	**14 383**	**9 821**	**38**
Less than $20,000	161	79	1	42	145	69	–
$20,000 to $29,999	578	175	1	95	534	343	–
$30,000 to $39,999	1 793	300	3	131	1 725	1 374	4
$40,000 to $49,999	3 640	277	10	153	3 562	2 313	9
$50,000 to $59,999	3 576	185	16	94	3 528	2 261	9
$60,000 to $69,999	2 373	105	4	59	2 344	1 487	4
$70,000 to $79,999	1 150	38	9	19	1 140	900	4
$80,000 to $89,999	534	21	–	4	533	465	4
$90,000 to $99,999	265	7	–	2	264	238	–
$100,000 to $124,999	317	6	–	6	311	189	1
$125,000 to $149,999	120	2	–	2	119	83	1
$150,000 to $174,999	77	2	1	–	77	44	2
$175,000 to $199,999	36	–	–	–	36	23	–
$200,000 to $249,999	24	–	1	–	24	16	–
$250,000 to $299,999	20	1	1	1	19	11	–
$300,000 to $399,999	7	1	2	–	7	4	–
$400,000 to $499,999	3	–	–	–	3	1	–
$500,000 or more	13	–	–	1	12	–	–
Median (dollars)	52 800	41 600	55 900	42 700	53 000	53 300	55 000
Mean (dollars)	57 500	43 900	76 900	44 900	57 700	57 500	66 400
Owner-occupied mobile homes or trailers	**5**	**1**	**–**	**1**	**5**	**309**	**–**
Median (dollars)	47 500	47 500	–	22 500	47 500	14 600	–
Mean (dollars)	43 500	47 500	–	22 500	43 500	18 400	–
CONTRACT RENT							
Specified renter-occupied housing units	**8 830**	**3 191**	**53**	**1 023**	**8 422**	**7 090**	**286**
Less than $100	158	144	3	26	149	122	31
$100 to $149	418	120	1	39	400	382	18
$150 to $199	536	243	4	73	506	617	23
$200 to $249	1 020	461	2	170	961	1 139	70
$250 to $299	1 566	787	7	262	1 474	1 391	81
$300 to $349	1 859	584	11	205	1 782	1 299	35
$350 to $399	1 391	388	6	131	1 328	1 021	16
$400 to $449	813	256	10	61	787	521	5
$450 to $499	426	118	4	26	410	182	4
$500 to $549	228	36	3	9	221	83	–
$550 to $599	64	14	1	1	64	98	–
$600 to $649	35	4	–	1	34	24	–
$650 to $699	14	–	–	1	13	5	–
$700 to $749	19	1	1	3	17	9	–
$750 to $999	21	2	–	1	20	23	–
$1,000 or more	8	3	–	–	8	28	–
No cash rent	254	30	–	14	248	146	3
Median (dollars)	314	289	344	287	315	293	250
Mean (dollars)	317	291	347	290	317	301	240
MEALS INCLUDED IN RENT							
Specified renter-occupied housing units	**8 830**	**3 191**	**53**	**1 023**	**8 422**	**7 090**	**286**
With meals included in rent	14	17	–	4	13	71	–
No meals included in rent	8 562	3 144	53	1 005	8 161	6 873	283
No cash rent	254	30	–	14	248	146	3

TIPSII [UPF] GH155 CENSUS90 72583600 06/22/92 5:25 PM MACHINE: C DATA:CENSUS90*H1TIPSDA55. 06/19/92 14:06:28 TAPE: NONE FRAME: 286
TSF:CENSUS90*92. 06/19/92 14:08:03 UTF:CENSUS90*93. 06/19/92 14:08:03 META:CENSUS90*H1TABLES55. 06/19/92 14:27:03

Table 62. **Age of Householder and Financial Characteristics of Housing Units by Race and Hispanic Origin of Householder: 1990**—Con.

[Threshold and complementary threshold are 400 persons. For definitions of terms and meanings of symbols, see text]

Place and [In Selected States] County Subdivision [10,000 or More Persons]	Sheboygan city—Con.		Shorewood village	South Milwaukee city	Stevens Point city		Superior city	
	Hispanic origin (of any race)	White, not of Hispanic origin	White	White	White	Asian or Pacific Islander	White	American Indian, Eskimo, or Aleut
Occupied housing units	**330**	**18 956**	**6 358**	**8 105**	**8 023**	**136**	**10 711**	**209**
AGE OF HOUSEHOLDER								
Owner-occupied housing units	**104**	**11 957**	**3 032**	**4 975**	**4 223**	**20**	**6 625**	**84**
Under 25 years	–	118	12	28	50	–	92	2
25 to 34 years	16	1 896	372	694	548	2	955	21
35 to 44 years	33	2 520	864	1 044	794	7	1 527	24
45 to 54 years	19	1 818	579	804	601	4	1 026	13
55 to 64 years	21	1 923	443	976	742	4	989	10
65 to 74 years	6	2 055	383	912	763	2	1 132	11
75 years and over	9	1 627	379	517	725	1	904	3
Renter-occupied housing units	**226**	**6 999**	**3 326**	**3 130**	**3 800**	**116**	**4 086**	**125**
Under 25 years	42	979	269	337	1 251	41	628	17
25 to 34 years	80	2 327	1 047	1 145	1 186	42	1 123	46
35 to 44 years	59	1 089	597	569	517	17	682	25
45 to 54 years	24	530	238	299	189	11	321	14
55 to 64 years	7	448	205	232	161	2	299	7
65 to 74 years	8	670	368	279	197	2	423	9
75 years and over	6	956	602	269	299	1	610	7
HOUSEHOLDER 65 YEARS AND OVER								
Occupied housing units	**29**	**5 308**	**1 732**	**1 977**	**1 984**	**6**	**3 069**	**30**
1-person households	13	2 673	1 102	839	1 061	1	1 687	12
Mean number of persons per room	.36	.31	.29	.33	.29	.53	.31	.43
Units in structure:								
1, detached or attached	13	3 158	501	1 315	1 425	4	2 006	15
2 or more	16	1 980	1 199	634	480	2	974	14
Mobile home, trailer, or other	–	170	32	28	79	–	89	1
Specified owner	10	2 867	454	1 201	1 279	2	1 776	11
Mean value (dollars)	42 500	53 200	123 200	66 400	52 900	71 300	38 700	31 100
Specified renter	14	1 619	969	546	488	3	1 025	16
Mean contract rent (dollars)	232	302	426	342	292	232	237	206
VALUE								
Specified owner-occupied housing units	**76**	**9 769**	**2 172**	**4 188**	**3 632**	**18**	**5 707**	**66**
Less than $20,000	2	68	2	6	36	–	649	20
$20,000 to $29,999	8	338	2	18	192	–	1 194	18
$30,000 to $39,999	23	1 362	1	91	593	–	1 329	16
$40,000 to $49,999	15	2 302	4	378	895	1	998	3
$50,000 to $59,999	10	2 254	23	812	763	5	602	2
$60,000 to $69,999	6	1 481	83	1 084	516	3	349	1
$70,000 to $79,999	6	895	205	813	227	1	212	3
$80,000 to $89,999	4	461	258	454	141	2	108	3
$90,000 to $99,999	–	238	273	245	80	2	84	–
$100,000 to $124,999	–	189	449	206	101	–	84	–
$125,000 to $149,999	1	82	299	60	51	1	43	–
$150,000 to $174,999	1	44	162	15	18	2	21	–
$175,000 to $199,999	–	23	103	2	7	1	13	–
$200,000 to $249,999	–	16	111	2	8	–	17	–
$250,000 to $299,999	–	11	99	–	2	–	2	–
$300,000 to $399,999	–	4	67	–	–	–	2	–
$400,000 to $499,999	–	1	15	1	–	–	–	–
$500,000 or more	–	–	16	1	2	–	–	–
Median (dollars)	43 100	53 300	113 100	67 400	51 200	72 500	37 500	28 100
Mean (dollars)	49 500	57 600	137 900	70 300	56 300	89 400	42 900	32 200
Owner-occupied mobile homes or trailers	**–**	**309**	**–**	**5**	**141**	**–**	**347**	**6**
Median (dollars)	–	14 600	–	75 000+	13 000	–	10 000–	10 000–
Mean (dollars)	–	18 400	–	72 000	19 500	–	11 600	11 000
CONTRACT RENT								
Specified renter-occupied housing units	**222**	**6 975**	**3 321**	**3 115**	**3 775**	**116**	**4 053**	**125**
Less than $100	10	119	12	41	79	11	186	7
$100 to $149	2	381	117	118	251	12	587	21
$150 to $199	18	605	103	117	275	12	560	22
$200 to $249	54	1 107	95	210	279	11	797	36
$250 to $299	72	1 362	88	312	674	9	787	15
$300 to $349	31	1 282	124	484	721	18	544	12
$350 to $399	15	1 012	392	470	550	10	278	4
$400 to $449	9	516	703	463	403	15	97	2
$450 to $499	4	178	327	507	150	2	33	2
$500 to $549	3	82	287	202	71	2	35	–
$550 to $599	1	97	253	56	37	2	11	–
$600 to $649	–	24	248	42	75	6	4	–
$650 to $699	–	5	257	18	31	–	3	–
$700 to $749	–	9	112	6	21	–	2	–
$750 to $999	–	23	144	3	53	5	1	–
$1,000 or more	–	28	9	2	25	–	2	–
No cash rent	3	145	50	64	80	1	126	4
Median (dollars)	266	294	450	371	319	306	239	217
Mean (dollars)	272	302	477	369	334	317	242	218
MEALS INCLUDED IN RENT								
Specified renter-occupied housing units	**222**	**6 975**	**3 321**	**3 115**	**3 775**	**116**	**4 053**	**125**
With meals included in rent	–	71	10	5	5	1	8	–
No meals included in rent	219	6 759	3 261	3 046	3 690	114	3 919	121
No cash rent	3	145	50	64	80	1	126	4

TIPSII [UPF] GH155 CENSUS90 72583600 06/22/92 5:25 PM MACHINE: C DATA:CENSUS90*H1TIPSDA55. 06/19/92 14:06:28 TAPE: NONE FRAME: 287
TSF:CENSUS90*92. 06/19/92 14:08:03 UTF:CENSUS90*93. 06/19/92 14:08:03 META:CENSUS90*H1TABLES55. 06/19/92 14:27:03

Table 62. **Age of Householder and Financial Characteristics of Housing Units by Race and Hispanic Origin of Householder: 1990**—Con.

[Threshold and complementary threshold are 400 persons. For definitions of terms and meanings of symbols, see text]

Place and [In Selected States] County Subdivision [10,000 or More Persons]	Waukesha city				Wausau city		Wauwatosa city	
	White	Asian or Pacific Islander	Hispanic origin (of any race)	White, not of Hispanic origin	White	Asian or Pacific Islander	White	Black
Occupied housing units	**20 507**	**187**	**954**	**19 990**	**14 282**	**349**	**19 528**	**101**
AGE OF HOUSEHOLDER								
Owner-occupied housing units	**11 501**	**85**	**382**	**11 271**	**9 193**	**53**	**13 467**	**51**
Under 25 years	91	–	4	90	89	–	38	–
25 to 34 years	2 198	17	82	2 154	1 322	19	1 990	5
35 to 44 years	3 244	35	98	3 190	1 862	15	3 107	20
45 to 54 years	2 197	18	78	2 147	1 378	14	2 002	13
55 to 64 years	1 697	12	67	1 650	1 513	4	2 291	3
65 to 74 years	1 299	2	39	1 276	1 645	1	2 190	9
75 years and over	775	1	14	764	1 384	–	1 849	1
Renter-occupied housing units	**9 006**	**102**	**572**	**8 719**	**5 089**	**296**	**6 061**	**50**
Under 25 years	1 190	15	85	1 155	827	48	319	6
25 to 34 years	3 280	47	215	3 170	1 577	128	1 817	24
35 to 44 years	1 622	20	142	1 552	848	64	989	11
45 to 54 years	867	12	52	838	381	29	470	5
55 to 64 years	547	4	30	538	339	15	448	2
65 to 74 years	548	2	30	526	450	9	643	1
75 years and over	952	2	18	940	667	3	1 375	1
HOUSEHOLDER 65 YEARS AND OVER								
Occupied housing units	**3 574**	**7**	**101**	**3 506**	**4 146**	**13**	**6 057**	**12**
1-person households	1 880	2	43	1 850	2 116	1	2 998	3
Mean number of persons per room	.34	.68	.47	.33	.30	.87	.30	.30
Units in structure:								
1, detached or attached	1 906	1	58	1 869	2 892	3	3 680	9
2 or more	1 537	5	42	1 507	1 208	10	2 297	3
Mobile home, trailer, or other	131	1	1	130	46	–	80	–
Specified owner	1 700	1	48	1 666	2 596	1	3 399	9
Mean value (dollars)	77 600	112 500	58 300	78 000	51 400	32 500	90 200	106 700
Specified renter	1 496	4	48	1 462	1 106	12	2 014	2
Mean contract rent (dollars)	470	310	293	473	293	286	534	325
VALUE								
Specified owner-occupied housing units	**10 139**	**74**	**337**	**9 934**	**8 064**	**35**	**11 608**	**47**
Less than $20,000	6	–	1	6	57	1	10	–
$20,000 to $29,999	7	–	1	6	378	–	11	–
$30,000 to $39,999	64	–	16	54	1 430	7	30	–
$40,000 to $49,999	310	4	43	283	2 012	15	130	–
$50,000 to $59,999	868	5	68	826	1 517	6	491	2
$60,000 to $69,999	1 746	6	78	1 702	912	–	1 378	3
$70,000 to $79,999	1 940	10	52	1 907	537	–	2 187	3
$80,000 to $89,999	1 432	7	26	1 418	394	1	1 997	10
$90,000 to $99,999	1 252	15	24	1 235	209	1	1 576	11
$100,000 to $124,999	1 481	15	20	1 470	268	–	1 982	9
$125,000 to $149,999	643	10	5	639	141	1	1 056	4
$150,000 to $174,999	219	–	2	217	93	1	403	3
$175,000 to $199,999	95	1	1	95	49	1	175	1
$200,000 to $249,999	47	–	–	47	36	–	127	1
$250,000 to $299,999	21	1	–	21	18	1	37	–
$300,000 to $399,999	8	–	–	8	10	–	9	–
$400,000 to $499,999	–	–	–	–	2	–	4	–
$500,000 or more	–	–	–	–	1	–	5	–
Median (dollars)	80 900	93 300	64 500	81 300	50 900	46 600	87 800	95 000
Mean (dollars)	88 000	96 700	68 700	88 400	59 400	62 900	96 600	104 000
Owner-occupied mobile homes or trailers	**88**	**–**	**–**	**88**	**100**	**–**	**2**	**–**
Median (dollars)	20 800	–	–	20 800	11 900	–	75 000	–
Mean (dollars)	22 200	–	–	22 200	15 500	–	105 000	–
CONTRACT RENT								
Specified renter-occupied housing units	**8 980**	**101**	**565**	**8 695**	**5 056**	**295**	**6 034**	**50**
Less than $100	163	2	26	148	140	12	43	–
$100 to $149	266	3	17	256	348	11	65	3
$150 to $199	196	1	19	189	368	5	115	3
$200 to $249	217	1	27	206	651	37	165	1
$250 to $299	283	3	39	266	951	84	212	–
$300 to $349	575	4	53	550	940	58	441	2
$350 to $399	1 006	11	94	957	682	58	749	9
$400 to $449	1 225	18	96	1 179	276	20	949	5
$450 to $499	1 098	10	71	1 058	267	6	941	7
$500 to $549	1 236	17	46	1 212	124	1	550	6
$550 to $599	900	15	36	883	77	2	407	6
$600 to $649	806	3	32	790	73	–	336	3
$650 to $699	430	4	3	427	33	–	208	2
$700 to $749	146	4	3	143	8	–	120	1
$750 to $999	239	3	2	238	11	–	486	1
$1,000 or more	59	–	–	59	3	–	85	–
No cash rent	135	2	1	134	104	1	162	1
Median (dollars)	470	478	404	473	301	299	460	457
Mean (dollars)	470	478	393	473	308	299	492	448
MEALS INCLUDED IN RENT								
Specified renter-occupied housing units	**8 980**	**101**	**565**	**8 695**	**5 056**	**295**	**6 034**	**50**
With meals included in rent	241	–	3	240	16	8	205	–
No meals included in rent	8 604	99	561	8 321	4 936	286	5 667	49
No cash rent	135	2	1	134	104	1	162	1

TIPSII [UPF] GH155 CENSUS90 72583600 06/22/92 5:25 PM MACHINE: C DATA:CENSUS90*H1TIPSDA55. 06/19/92 14:06:28 TAPE: NONE FRAME: 288
TSF:CENSUS90*92. 06/19/92 14:08:03 UTF:CENSUS90*93. 06/19/92 14:08:03 META:CENSUS90*H1TABLES55. 06/19/92 14:27:03

Table 62. **Age of Householder and Financial Characteristics of Housing Units by Race and Hispanic Origin of Householder: 1990**—Con.

[Threshold and complementary threshold are 400 persons. For definitions of terms and meanings of symbols, see text]

Place and [In Selected States] County Subdivision [10,000 or More Persons]	Wauwatosa city—Con.			West Allis city			Whitewater city	Wisconsin Rapids city
	Asian or Pacific Islander	Hispanic origin (of any race)	White, not of Hispanic origin	White	Hispanic origin (of any race)	White, not of Hispanic origin	White	White
Occupied housing units	**156**	**137**	**19 431**	**26 435**	**287**	**26 237**	**3 482**	**7 430**
AGE OF HOUSEHOLDER								
Owner-occupied housing units	**81**	**80**	**13 409**	**15 798**	**116**	**15 710**	**1 329**	**4 874**
Under 25 years	–	–	38	169	2	168	24	65
25 to 34 years	10	18	1 981	2 635	31	2 614	166	755
35 to 44 years	26	22	3 093	3 085	42	3 052	294	847
45 to 54 years	19	16	1 989	2 190	14	2 178	224	719
55 to 64 years	18	14	2 279	2 626	15	2 615	224	838
65 to 74 years	5	4	2 186	3 005	7	2 999	229	911
75 years and over	3	6	1 843	2 088	5	2 084	168	739
Renter-occupied housing units	**75**	**57**	**6 022**	**10 637**	**171**	**10 527**	**2 153**	**2 556**
Under 25 years	20	9	314	1 180	32	1 161	1 128	373
25 to 34 years	36	25	1 801	3 626	69	3 581	377	815
35 to 44 years	11	14	978	1 837	35	1 819	197	397
45 to 54 years	2	2	468	953	12	944	76	195
55 to 64 years	1	5	444	823	8	817	53	163
65 to 74 years	3	–	643	1 015	8	1 008	79	239
75 years and over	2	2	1 374	1 203	7	1 197	243	374
HOUSEHOLDER 65 YEARS AND OVER								
Occupied housing units	**13**	**12**	**6 046**	**7 311**	**27**	**7 288**	**719**	**2 263**
1-person households	5	5	2 994	3 627	15	3 616	427	1 173
Mean number of persons per room	.39	.30	.30	.34	.35	.34	.33	.32
Units in structure:								
1, detached or attached	7	9	3 671	4 370	11	4 360	363	1 662
2 or more	6	3	2 295	2 600	15	2 587	303	506
Mobile home, trailer, or other	–	–	80	341	1	341	53	95
Specified owner	6	9	3 390	4 020	9	4 012	320	1 455
Mean value (dollars)	119 200	122 800	90 100	63 900	60 600	63 900	58 600	44 600
Specified renter	5	2	2 013	2 208	15	2 195	319	606
Mean contract rent (dollars)	737	463	534	363	371	363	331	258
VALUE								
Specified owner-occupied housing units	**71**	**71**	**11 557**	**12 696**	**96**	**12 620**	**1 078**	**4 325**
Less than $20,000	–	–	10	23	–	23	10	75
$20,000 to $29,999	–	–	11	51	–	51	29	437
$30,000 to $39,999	–	1	29	312	5	308	135	1 115
$40,000 to $49,999	2	1	129	1 630	16	1 616	162	1 107
$50,000 to $59,999	3	2	490	3 332	34	3 305	196	755
$60,000 to $69,999	4	14	1 370	3 475	19	3 461	193	393
$70,000 to $79,999	10	19	2 173	2 092	12	2 082	150	218
$80,000 to $89,999	12	8	1 990	785	5	781	84	85
$90,000 to $99,999	14	11	1 570	397	1	397	46	49
$100,000 to $124,999	12	6	1 976	394	3	392	46	47
$125,000 to $149,999	9	3	1 053	135	–	135	15	18
$150,000 to $174,999	1	–	403	43	–	43	6	14
$175,000 to $199,999	–	2	173	14	1	13	4	4
$200,000 to $249,999	2	2	127	8	–	8	1	3
$250,000 to $299,999	1	1	36	–	–	–	1	4
$300,000 to $399,999	1	–	9	3	–	3	–	–
$400,000 to $499,999	–	1	3	2	–	2	–	1
$500,000 or more	–	–	5	–	–	–	–	–
Median (dollars)	93 200	79 100	87 900	62 700	58 100	62 700	60 400	44 500
Mean (dollars)	105 100	96 900	96 600	65 500	62 100	65 600	63 500	48 400
Owner-occupied mobile homes or trailers	**–**	**–**	**2**	**485**	**2**	**484**	**101**	**200**
Median (dollars)	–	–	75 000	15 300	12 500	15 400	10 000–	10 300
Mean (dollars)	–	–	105 000	16 800	13 300	16 800	12 700	14 400
CONTRACT RENT								
Specified renter-occupied housing units	**75**	**57**	**5 995**	**10 607**	**170**	**10 498**	**2 138**	**2 527**
Less than $100	–	1	42	89	2	88	23	95
$100 to $149	1	–	65	313	4	309	161	190
$150 to $199	–	–	115	258	8	255	274	233
$200 to $249	2	1	164	515	7	511	197	372
$250 to $299	1	1	211	760	9	755	236	503
$300 to $349	5	4	439	1 457	24	1 440	337	438
$350 to $399	13	9	742	2 233	52	2 196	243	389
$400 to $449	13	10	943	1 695	17	1 685	183	149
$450 to $499	14	10	933	1 657	26	1 641	101	47
$500 to $549	8	6	546	631	12	624	80	16
$550 to $599	5	7	402	454	3	452	40	9
$600 to $649	1	–	336	186	3	183	46	7
$650 to $699	6	2	206	81	1	81	70	–
$700 to $749	1	1	120	21	–	21	48	–
$750 to $999	4	3	485	37	–	37	47	2
$1,000 or more	–	1	84	6	–	6	12	1
No cash rent	1	1	162	214	2	214	40	76
Median (dollars)	457	458	460	391	384	391	321	283
Mean (dollars)	481	489	492	389	378	389	350	280
MEALS INCLUDED IN RENT								
Specified renter-occupied housing units	**75**	**57**	**5 995**	**10 607**	**170**	**10 498**	**2 138**	**2 527**
With meals included in rent	–	1	204	17	–	17	9	4
No meals included in rent	74	55	5 629	10 376	168	10 267	2 089	2 447
No cash rent	1	1	162	214	2	214	40	76

TIPSII [UPF] GH155 CENSUS90 72583600 06/22/92 5:25 PM MACHINE: C DATA:CENSUS90*H1TIPSDA55. 06/19/92 14:06:28 TAPE: NONE FRAME: 289
TSF:CENSUS90*92. 06/19/92 14:08:03 UTF:CENSUS90*93. 06/19/92 14:08:03 META:CENSUS90*H1TABLES55. 06/19/92 14:27:03

Table 63. **Occupancy, Structural, and Utilization Characteristics of Housing Units With a Householder of Selected Racial Groups: 1990**

[Threshold is 400 persons. For definitions of terms and meanings of symbols, see text]

Place and [In Selected States] County Subdivision [10,000 or More Persons]	Appleton city		Beloit city	Brookfield city	Eau Claire city		Green Bay city			Janesville city
	All Asian	Hmong	All Asian	All Asian	All Asian	Hmong	American Indian	All Asian	Hmong	All Asian
Occupied housing units	**279**	**176**	**94**	**213**	**376**	**255**	**709**	**403**	**218**	**96**
POPULATION										
Persons in occupied housing units	1 471	1 062	305	833	2 011	1 579	2 130	2 116	1 355	368
Per occupied housing unit	5.27	6.03	3.24	3.91	5.35	6.19	3.00	5.25	6.22	3.83
Owner-occupied housing units	286	59	219	794	143	41	437	266	112	127
Per owner-occupied housing unit	4.21	5.90	3.53	3.95	3.86	5.86	3.36	4.51	7.00	3.26
Renter-occupied housing units	1 185	1 003	86	39	1 868	1 538	1 693	1 850	1 243	241
Per renter-occupied housing unit	5.62	6.04	2.69	3.25	5.51	6.20	2.92	5.38	6.15	4.23
TENURE										
Owner-occupied housing units	68	10	62	201	37	7	130	59	16	39
Percent of occupied housing units	24.4	5.7	66.0	94.4	9.8	2.7	18.3	14.6	7.3	40.6
Renter-occupied housing units	211	166	32	12	339	248	579	344	202	57
UNITS IN STRUCTURE										
Occupied housing units	**279**	**176**	**94**	**213**	**376**	**255**	**709**	**403**	**218**	**96**
1, detached	102	42	68	191	91	48	189	122	59	46
1, attached	13	12	1	8	26	18	67	21	11	5
2	93	75	10	–	142	114	202	107	71	19
3 or 4	14	9	5	3	60	44	98	91	55	7
5 to 9	30	23	3	5	37	26	67	33	12	14
10 to 19	19	12	3	1	10	1	36	21	6	2
20 to 49	4	–	2	–	3	–	20	4	1	1
50 or more	–	–	–	–	4	1	16	1	–	1
Mobile home or trailer	–	–	2	–	–	–	8	–	–	–
Other	4	3	–	5	3	3	6	3	3	1
ROOMS										
Owner-occupied housing units	**68**	**10**	**62**	**201**	**37**	**7**	**130**	**59**	**16**	**39**
1 room	–	–	–	–	–	–	1	–	–	–
2 rooms	–	–	1	–	–	–	–	–	–	–
3 rooms	4	1	7	3	4	–	3	5	1	6
4 rooms	8	1	6	13	2	–	13	5	1	2
5 rooms	11	1	16	16	8	4	44	10	4	7
6 rooms	15	2	8	14	8	2	33	10	3	11
7 rooms	8	1	6	22	7	–	20	13	4	3
8 rooms	11	2	7	44	4	–	9	10	3	5
9 or more rooms	11	2	11	89	4	1	7	6	–	5
Median	6.2	6.5	5.6	8.2	6.1	5.4	5.6	6.4	6.2	5.9
Renter-occupied housing units	**211**	**166**	**32**	**12**	**339**	**248**	**579**	**344**	**202**	**57**
1 room	13	9	–	–	10	5	15	10	2	5
2 rooms	16	12	5	1	46	26	30	36	18	5
3 rooms	38	27	11	3	67	51	106	52	28	12
4 rooms	61	45	6	3	87	62	205	99	67	12
5 rooms	51	45	7	1	82	67	137	78	47	17
6 rooms	18	16	2	4	35	28	60	40	25	3
7 rooms	10	9	–	–	6	5	16	18	9	2
8 rooms	4	3	1	–	5	3	4	9	5	1
9 or more rooms	–	–	–	–	1	1	6	2	1	–
Median	4.1	4.3	3.5	4.2	4.0	4.2	4.2	4.2	4.3	4.0
PERSONS IN UNIT										
Owner-occupied housing units	**68**	**10**	**62**	**201**	**37**	**7**	**130**	**59**	**16**	**39**
1 person	6	–	4	7	3	–	7	4	–	8
2 persons	11	–	16	22	5	–	37	10	1	6
3 persons	11	1	13	36	6	1	29	5	–	8
4 persons	16	1	13	76	14	1	26	15	–	5
5 persons	8	2	8	41	2	–	23	6	1	9
6 persons	5	1	5	10	4	2	6	6	3	3
7 or more persons	11	5	3	9	3	3	2	13	11	–
Median	3.88	6.50	3.35	3.97	3.82	6.25	3.22	4.20	6.50+	3.19
Renter-occupied housing units	**211**	**166**	**32**	**12**	**339**	**248**	**579**	**344**	**202**	**57**
1 person	14	5	9	4	23	7	130	28	3	6
2 persons	17	12	7	–	31	14	130	30	12	9
3 persons	19	14	6	2	33	22	122	33	19	6
4 persons	24	18	8	3	49	27	100	45	23	6
5 persons	31	22	1	2	31	24	67	51	26	15
6 persons	30	25	–	–	45	35	17	44	30	7
7 or more persons	76	70	1	1	127	119	13	113	89	8
Median	5.52	5.98	2.50	3.50	5.56	6.36	2.74	5.21	6.10	4.60
PERSONS PER ROOM										
Owner-occupied housing units	**68**	**10**	**62**	**201**	**37**	**7**	**130**	**59**	**16**	**39**
0.50 or less	32	1	31	129	15	–	60	25	–	21
0.51 to 0.75	14	3	11	45	11	3	38	11	1	8
0.76 to 1.00	11	3	10	17	4	–	31	10	6	7
1.01 to 1.50	6	2	6	6	6	4	1	10	8	–
1.51 or more	5	1	4	4	1	–	–	3	1	3
Mean	.65	.88	.57	.49	.62	.98	.57	.71	1.15	.53
Renter-occupied housing units	**211**	**166**	**32**	**12**	**339**	**248**	**579**	**344**	**202**	**57**
0.50 or less	23	11	13	4	33	11	226	41	8	9
0.51 to 0.75	17	13	8	3	26	12	135	36	21	8
0.76 to 1.00	30	22	6	3	59	36	172	73	33	13
1.01 to 1.50	52	43	3	2	87	72	35	88	60	13
1.51 or more	89	77	2	–	134	117	11	106	80	14
Mean	1.37	1.43	.70	.75	1.37	1.49	.69	1.25	1.40	1.08

TIPSII [UPF] GH155 CENSUS90 72583600 06/22/92 5:25 PM MACHINE: C DATA:CENSUS90*H1TIPSDA55. 06/19/92 14:06:28 TAPE: NONE FRAME: 290
TSF:CENSUS90*92. 06/19/92 14:08:03 UTF:CENSUS90*93. 06/19/92 14:08:03 META:CENSUS90*H1TABLES55. 06/19/92 14:27:03

Table 63. **Occupancy, Structural, and Utilization Characteristics of Housing Units With a Householder of Selected Racial Groups: 1990**—Con.

[Threshold is 400 persons. For definitions of terms and meanings of symbols, see text]

Place and [In Selected States] County Subdivision [10,000 or More Persons]	Kenosha city	La Crosse city		Madison city				
	All Asian	All Asian	Hmong	American Indian	All Asian	Chinese	Japanese	Asian Indian
Occupied housing units	**116**	**437**	**313**	**252**	**2 455**	**980**	**207**	**341**
POPULATION								
Persons in occupied housing units	373	2 364	1 896	626	6 366	2 238	394	893
Per occupied housing unit	3.22	5.41	6.06	2.48	2.59	2.28	1.90	2.62
Owner-occupied housing units	258	184	66	171	1 106	416	111	271
Per owner-occupied housing unit	3.58	4.72	6.60	2.76	3.28	3.28	2.13	3.35
Renter-occupied housing units	115	2 180	1 830	455	5 260	1 822	283	622
Per renter-occupied housing unit	2.61	5.48	6.04	2.39	2.48	2.14	1.83	2.39
TENURE								
Owner-occupied housing units	72	39	10	62	337	127	52	81
Percent of occupied housing units	62.1	8.9	3.2	24.6	13.7	13.0	25.1	23.8
Renter-occupied housing units	44	398	303	190	2 118	853	155	260
UNITS IN STRUCTURE								
Occupied housing units	**116**	**437**	**313**	**252**	**2 455**	**980**	**207**	**341**
1, detached	65	76	39	73	358	138	50	80
1, attached	5	22	21	6	68	22	6	11
2	11	107	85	19	77	27	2	17
3 or 4	7	108	92	38	211	63	19	33
5 to 9	6	98	72	42	357	123	16	48
10 to 19	8	10	1	22	464	189	25	42
20 to 49	4	8	–	26	389	185	34	42
50 or more	–	6	1	18	503	227	51	63
Mobile home or trailer	7	–	–	6	2	–	1	–
Other	3	2	2	2	26	6	3	5
ROOMS								
Owner-occupied housing units	**72**	**39**	**10**	**62**	**337**	**127**	**52**	**81**
1 room	–	–	–	–	3	3	–	–
2 rooms	1	2	–	1	8	5	1	–
3 rooms	8	3	2	1	29	12	2	5
4 rooms	10	9	3	6	33	6	6	9
5 rooms	20	5	2	18	55	18	12	9
6 rooms	16	5	1	12	55	21	13	14
7 rooms	6	4	–	10	63	19	8	21
8 rooms	5	4	1	5	47	23	4	13
9 or more rooms	6	7	1	9	44	20	6	10
Median	5.3	5.6	4.5	5.9	6.2	6.4	5.9	6.7
Renter-occupied housing units	**44**	**398**	**303**	**190**	**2 118**	**853**	**155**	**260**
1 room	2	24	15	16	555	283	50	61
2 rooms	4	68	47	31	589	257	23	69
3 rooms	14	91	67	32	534	188	41	61
4 rooms	12	115	94	50	229	67	27	35
5 rooms	6	58	46	29	113	23	9	17
6 rooms	1	23	21	17	64	20	3	12
7 rooms	4	14	10	8	11	2	1	3
8 rooms	1	3	2	1	4	2	–	1
9 or more rooms	–	2	1	6	19	11	1	1
Median	3.7	3.6	3.7	3.8	2.4	2.1	2.6	2.5
PERSONS IN UNIT								
Owner-occupied housing units	**72**	**39**	**10**	**62**	**337**	**127**	**52**	**81**
1 person	7	2	1	7	38	11	12	7
2 persons	14	3	–	22	78	28	27	15
3 persons	13	9	–	19	73	30	7	20
4 persons	18	6	–	9	91	37	6	25
5 persons	10	5	2	4	33	17	–	10
6 persons	8	8	3	–	12	2	–	4
7 or more persons	2	6	4	1	12	2	–	–
Median	3.61	4.42	6.17	2.61	3.22	3.32	2.02	3.42
Renter-occupied housing units	**44**	**398**	**303**	**190**	**2 118**	**853**	**155**	**260**
1 person	11	25	5	59	667	291	85	96
2 persons	16	31	15	70	601	290	33	72
3 persons	7	35	20	24	412	176	22	36
4 persons	5	59	42	19	252	73	10	30
5 persons	1	49	44	8	85	13	4	14
6 persons	3	51	43	4	39	5	1	6
7 or more persons	1	148	134	6	62	5	–	6
Median	2.19	5.50	6.09	2.01	2.15	1.97	1.50–	1.97
PERSONS PER ROOM								
Owner-occupied housing units	**72**	**39**	**10**	**62**	**337**	**127**	**52**	**81**
0.50 or less	27	14	1	43	192	69	46	46
0.51 to 0.75	20	7	1	12	69	31	3	20
0.76 to 1.00	19	3	–	5	48	18	3	10
1.01 to 1.50	4	7	3	2	17	6	–	5
1.51 or more	2	8	5	–	11	3	–	–
Mean	.64	.79	1.27	.44	.53	.52	.35	.51
Renter-occupied housing units	**44**	**398**	**303**	**190**	**2 118**	**853**	**155**	**260**
0.50 or less	19	27	4	92	374	122	54	68
0.51 to 0.75	14	21	11	40	215	92	12	29
0.76 to 1.00	4	67	45	47	957	450	78	109
1.01 to 1.50	5	93	80	4	267	86	5	20
1.51 or more	2	190	163	7	305	103	6	34
Mean	.67	1.49	1.61	.61	.96	.91	.70	.87

TIPSII [UPF] GH155 CENSUS90 72583600 06/22/92 5:25 PM MACHINE: C DATA:CENSUS90*H1TIPSDA55. 06/19/92 14:06:28 TAPE: NONE FRAME: 291
TSF:CENSUS90*92. 06/19/92 14:08:03 UTF:CENSUS90*93. 06/19/92 14:08:03 META:CENSUS90*H1TABLES55. 06/19/92 14:27:03

Table 63. **Occupancy, Structural, and Utilization Characteristics of Housing Units With a Householder of Selected Racial Groups: 1990**—Con.

[Threshold is 400 persons. For definitions of terms and meanings of symbols, see text]

Place and [In Selected States] County Subdivision [10,000 or More Persons]	Madison city—Con.		Manitowoc city		Menomonie city	Milwaukee city			
	Korean	Hmong	All Asian	Hmong	All Asian	American Indian	All Asian	Chinese	Filipino
Occupied housing units	**395**	**96**	**143**	**84**	**99**	**1 660**	**2 770**	**497**	**224**
POPULATION									
Persons in occupied housing units	993	523	788	489	400	5 200	10 836	1 285	633
Per occupied housing unit	2.51	5.45	5.51	5.82	4.04	3.13	3.91	2.59	2.83
Owner-occupied housing units	58	20	101	33	34	1 414	2 882	510	331
Per owner-occupied housing unit	3.22	6.67	4.59	8.25	3.09	3.47	4.21	3.62	3.72
Renter-occupied housing units	935	503	687	456	366	3 786	7 954	775	302
Per renter-occupied housing unit	2.48	5.41	5.68	5.70	4.16	3.02	3.81	2.18	2.24
TENURE									
Owner-occupied housing units	18	3	22	4	11	407	684	141	89
Percent of occupied housing units	4.6	3.1	15.4	4.8	11.1	24.5	24.7	28.4	39.7
Renter-occupied housing units	377	93	121	80	88	1 253	2 086	356	135
UNITS IN STRUCTURE									
Occupied housing units	**395**	**96**	**143**	**84**	**99**	**1 660**	**2 770**	**497**	**224**
1, detached	24	5	33	13	18	459	609	103	75
1, attached	2	5	12	6	3	64	174	12	9
2	15	4	46	29	15	575	649	66	39
3 or 4	26	29	17	11	1	214	333	41	17
5 to 9	67	21	17	12	21	109	193	42	17
10 to 19	118	20	18	13	25	79	167	47	10
20 to 49	59	2	–	–	1	79	399	124	42
50 or more	79	9	–	–	1	55	171	49	12
Mobile home or trailer	1	–	–	–	13	5	2	1	–
Other	4	1	–	–	1	21	73	12	3
ROOMS									
Owner-occupied housing units	**18**	**3**	**22**	**4**	**11**	**407**	**684**	**141**	**89**
1 room	–	–	–	–	1	–	2	–	–
2 rooms	–	1	–	–	1	1	19	6	–
3 rooms	2	–	1	–	3	9	64	15	4
4 rooms	3	1	4	1	1	46	84	12	8
5 rooms	4	–	1	–	2	115	200	38	21
6 rooms	2	–	4	–	2	110	145	34	19
7 rooms	4	1	7	3	1	60	90	18	22
8 rooms	1	–	1	–	–	37	41	7	9
9 or more rooms	2	–	4	–	–	29	39	11	6
Median	5.5	4.0	6.6	6.8	4.0	5.8	5.4	5.5	6.1
Renter-occupied housing units	**377**	**93**	**121**	**80**	**88**	**1 253**	**2 086**	**356**	**135**
1 room	100	2	1	1	5	58	282	115	16
2 rooms	118	17	13	11	17	54	306	69	21
3 rooms	118	32	15	11	18	177	406	74	28
4 rooms	23	14	38	23	32	322	416	46	31
5 rooms	9	22	22	12	6	355	368	31	25
6 rooms	7	5	26	18	6	197	195	15	13
7 rooms	1	1	3	1	3	61	78	5	1
8 rooms	–	–	1	1	1	16	20	–	–
9 or more rooms	1	–	2	2	–	13	15	1	–
Median	2.3	3.4	4.3	4.2	3.6	4.5	3.6	2.4	3.6
PERSONS IN UNIT									
Owner-occupied housing units	**18**	**3**	**22**	**4**	**11**	**407**	**684**	**141**	**89**
1 person	2	–	2	–	2	46	61	14	7
2 persons	2	–	2	–	3	97	116	29	15
3 persons	7	–	3	–	3	82	111	26	19
4 persons	5	–	7	–	–	80	141	34	21
5 persons	1	1	2	–	2	47	87	18	15
6 persons	1	–	–	–	–	33	58	10	7
7 or more persons	–	2	6	4	1	22	110	10	5
Median	3.21	6.50+	4.07	6.50+	2.67	3.24	3.88	3.54	3.67
Renter-occupied housing units	**377**	**93**	**121**	**80**	**88**	**1 253**	**2 086**	**356**	**135**
1 person	98	–	4	2	19	259	438	119	50
2 persons	94	11	8	5	12	326	449	140	40
3 persons	106	16	12	10	14	241	283	53	25
4 persons	70	11	19	13	9	190	224	24	9
5 persons	7	9	14	10	9	119	174	8	7
6 persons	–	15	19	10	7	73	141	7	2
7 or more persons	2	31	45	30	18	45	377	5	2
Median	2.46	5.44	5.68	5.50	3.43	2.67	3.05	1.92	1.94
PERSONS PER ROOM									
Owner-occupied housing units	**18**	**3**	**22**	**4**	**11**	**407**	**684**	**141**	**89**
0.50 or less	10	–	11	–	6	209	237	60	40
0.51 to 0.75	3	1	3	–	2	92	131	35	18
0.76 to 1.00	5	–	3	1	–	79	162	24	25
1.01 to 1.50	–	–	3	2	–	25	92	12	5
1.51 or more	–	2	2	1	3	2	62	10	1
Mean	.55	1.54	.70	1.32	.76	.58	.76	.64	.60
Renter-occupied housing units	**377**	**93**	**121**	**80**	**88**	**1 253**	**2 086**	**356**	**135**
0.50 or less	42	–	6	3	20	518	479	99	63
0.51 to 0.75	27	7	14	10	10	286	260	43	25
0.76 to 1.00	178	21	34	24	21	322	570	133	36
1.01 to 1.50	74	25	29	15	14	88	342	16	8
1.51 or more	56	40	38	28	23	39	435	65	3
Mean	1.06	1.50	1.27	1.30	1.16	.67	1.04	.82	.63

TIPSII [UPF] GH155 CENSUS90 72583600 06/22/92 5:25 PM MACHINE: C DATA:CENSUS90*H1TIPSDA55. 06/19/92 14:06:28 TAPE: NONE FRAME: 292
TSF:CENSUS90*92. 06/19/92 14:08:03 UTF:CENSUS90*93. 06/19/92 14:08:03 META:CENSUS90*H1TABLES55. 06/19/92 14:27:03

Table 63. **Occupancy, Structural, and Utilization Characteristics of Housing Units With a Householder of Selected Racial Groups: 1990**—Con.

[Threshold is 400 persons. For definitions of terms and meanings of symbols, see text]

Place and [In Selected States] County Subdivision [10,000 or More Persons]	Milwaukee city—Con.						Oshkosh city		Racine city
	Japanese	Asian Indian	Korean	Vietnamese	Hmong	Laotian	All Asian	Hmong	All Asian
Occupied housing units	**170**	**454**	**151**	**207**	**493**	**324**	**232**	**119**	**112**
POPULATION									
Persons in occupied housing units	335	1 522	397	771	3 328	1 760	1 082	714	378
Per occupied housing unit	1.97	3.35	2.63	3.72	6.75	5.43	4.66	6.00	3.38
Owner-occupied housing units	109	421	145	302	592	241	251	74	219
Per owner-occupied housing unit	2.14	3.90	3.37	4.19	7.05	5.60	4.25	6.73	3.78
Renter-occupied housing units	226	1 101	252	469	2 736	1 519	831	640	159
Per renter-occupied housing unit	1.90	3.18	2.33	3.47	6.69	5.41	4.80	5.93	2.94
TENURE									
Owner-occupied housing units	51	108	43	72	84	43	59	11	58
Percent of occupied housing units	30.0	23.8	28.5	34.8	17.0	13.3	25.4	9.2	51.8
Renter-occupied housing units	119	346	108	135	409	281	173	108	54
UNITS IN STRUCTURE									
Occupied housing units	**170**	**454**	**151**	**207**	**493**	**324**	**232**	**119**	**112**
1, detached	43	91	36	60	91	59	85	34	58
1, attached	9	38	13	21	39	24	10	5	9
2	25	76	17	49	220	111	75	56	13
3 or 4	13	49	7	19	88	70	27	13	5
5 to 9	9	33	9	10	16	34	20	8	8
10 to 19	9	37	10	14	9	15	6	1	10
20 to 49	37	96	18	21	3	4	4	–	7
50 or more	20	28	37	8	–	–	2	–	1
Mobile home or trailer	–	–	–	–	1	–	–	–	–
Other	5	6	4	5	26	7	3	2	1
ROOMS									
Owner-occupied housing units	**51**	**108**	**43**	**72**	**84**	**43**	**59**	**11**	**58**
1 room	–	1	–	1	–	–	–	–	–
2 rooms	1	3	–	4	1	3	–	–	1
3 rooms	–	13	6	8	11	3	2	–	11
4 rooms	7	16	10	10	10	5	4	2	5
5 rooms	17	35	14	20	23	14	15	5	13
6 rooms	13	20	8	13	21	7	11	3	12
7 rooms	6	8	3	10	9	6	10	–	4
8 rooms	4	8	1	4	6	–	10	–	6
9 or more rooms	3	4	1	2	3	5	7	1	6
Median	5.5	5.1	4.9	5.1	5.4	5.3	6.3	5.2	5.4
Renter-occupied housing units	**119**	**346**	**108**	**135**	**409**	**281**	**173**	**108**	**54**
1 room	13	51	26	15	5	5	9	2	3
2 rooms	12	76	15	30	34	23	16	5	9
3 rooms	25	72	23	22	63	51	27	14	9
4 rooms	35	51	24	29	94	65	43	26	14
5 rooms	18	60	11	27	99	72	38	32	11
6 rooms	13	24	8	7	65	39	25	19	6
7 rooms	1	6	1	2	37	17	8	5	2
8 rooms	2	3	–	2	8	5	5	4	–
9 or more rooms	–	3	–	1	4	4	2	1	–
Median	3.8	3.1	3.1	3.5	4.6	4.4	4.3	4.7	3.9
PERSONS IN UNIT									
Owner-occupied housing units	**51**	**108**	**43**	**72**	**84**	**43**	**59**	**11**	**58**
1 person	20	7	3	6	1	1	2	–	5
2 persons	17	15	11	14	3	3	14	–	12
3 persons	8	23	5	11	5	3	12	1	9
4 persons	3	32	19	10	5	11	8	–	16
5 persons	–	16	1	11	6	6	8	2	8
6 persons	2	7	4	11	8	7	5	3	4
7 or more persons	1	8	–	9	56	12	10	5	4
Median	1.82	3.78	3.63	4.00	6.50+	5.08	3.69	6.33	3.69
Renter-occupied housing units	**119**	**346**	**108**	**135**	**409**	**281**	**173**	**108**	**54**
1 person	56	78	43	26	3	4	20	2	14
2 persons	40	97	26	22	20	20	20	7	11
3 persons	9	60	15	29	27	34	25	13	10
4 persons	10	37	18	26	42	32	25	13	9
5 persons	2	25	1	11	39	65	18	13	5
6 persons	1	15	2	6	52	47	16	15	3
7 or more persons	1	34	3	15	226	79	49	45	2
Median	1.59	2.48	1.92	3.17	6.50+	5.28	4.36	5.90	2.70
PERSONS PER ROOM									
Owner-occupied housing units	**51**	**108**	**43**	**72**	**84**	**43**	**59**	**11**	**58**
0.50 or less	44	32	13	21	6	5	30	–	23
0.51 to 0.75	3	24	15	12	4	8	7	2	14
0.76 to 1.00	2	28	8	27	17	17	8	3	11
1.01 to 1.50	1	17	7	7	31	5	7	3	5
1.51 or more	1	7	–	5	26	8	7	3	5
Mean	.37	.75	.67	.81	1.30	1.01	.66	1.21	.67
Renter-occupied housing units	**119**	**346**	**108**	**135**	**409**	**281**	**173**	**108**	**54**
0.50 or less	76	81	42	24	17	19	30	6	22
0.51 to 0.75	16	51	10	23	29	34	20	10	8
0.76 to 1.00	23	117	35	43	62	64	39	24	13
1.01 to 1.50	2	47	10	22	129	87	52	41	7
1.51 or more	2	50	11	23	172	77	32	27	4
Mean	.51	.95	.76	.99	1.45	1.21	1.11	1.26	.76

TIPSII [UPF] GH155 CENSUS90 72583600 06/22/92 5:25 PM MACHINE: C DATA:CENSUS90*H1TIPSDA55. 06/19/92 14:06:28 TAPE: NONE FRAME: 293
TSF:CENSUS90*92. 06/19/92 14:08:03 UTF:CENSUS90*93. 06/19/92 14:08:03 META:CENSUS90*H1TABLES55. 06/19/92 14:27:03

Table 63. **Occupancy, Structural, and Utilization Characteristics of Housing Units With a Householder of Selected Racial Groups: 1990**—Con.

[Threshold is 400 persons. For definitions of terms and meanings of symbols, see text]

Place and [In Selected States] County Subdivision [10,000 or More Persons]	Sheboygan city		Stevens Point city	Superior city	Waukesha city	Wausau city		Wauwatosa city
	All Asian	Hmong	All Asian	American Indian	All Asian	All Asian	Hmong	All Asian
Occupied housing units	**344**	**213**	**136**	**208**	**184**	**348**	**287**	**151**
POPULATION								
Persons in occupied housing units	1 866	1 250	504	592	591	2 168	1 883	419
Per occupied housing unit	5.42	5.87	3.71	2.85	3.21	6.23	6.56	2.77
Owner-occupied housing units	342	195	67	249	336	329	275	267
Per owner-occupied housing unit	5.70	6.50	3.35	3.00	4.05	6.21	7.24	3.42
Renter-occupied housing units	1 524	1 055	437	343	255	1 839	1 608	152
Per renter-occupied housing unit	5.37	5.77	3.77	2.74	2.52	6.23	6.46	2.08
TENURE								
Owner-occupied housing units	60	30	20	83	83	53	38	78
Percent of occupied housing units	17.4	14.1	14.7	39.9	45.1	15.2	13.2	51.7
Renter-occupied housing units	284	183	116	125	101	295	249	73
UNITS IN STRUCTURE								
Occupied housing units	**344**	**213**	**136**	**208**	**184**	**348**	**287**	**151**
1, detached	65	34	26	101	73	79	55	72
1, attached	15	9	7	8	12	10	10	4
2	179	116	36	27	12	196	172	15
3 or 4	23	12	22	21	15	45	34	12
5 to 9	21	15	13	22	14	12	11	15
10 to 19	34	22	21	12	16	2	1	15
20 to 49	2	1	6	6	32	–	–	9
50 or more	1	–	3	2	7	–	–	8
Mobile home or trailer	–	–	–	7	–	–	–	–
Other	4	4	2	2	3	4	4	1
ROOMS								
Owner-occupied housing units	**60**	**30**	**20**	**83**	**83**	**53**	**38**	**78**
1 room	–	–	–	–	–	–	–	–
2 rooms	1	1	–	–	2	2	2	–
3 rooms	8	3	1	2	7	7	6	–
4 rooms	7	5	4	8	6	6	4	5
5 rooms	14	7	2	16	9	13	10	11
6 rooms	16	9	6	30	21	5	4	26
7 rooms	10	5	2	19	17	8	6	8
8 rooms	2	–	4	5	14	8	5	14
9 or more rooms	2	–	1	3	7	4	1	14
Median	5.5	5.4	6.0	6.0	6.3	5.4	5.2	6.4
Renter-occupied housing units	**284**	**183**	**116**	**125**	**101**	**295**	**249**	**73**
1 room	3	1	4	2	8	3	1	5
2 rooms	38	21	22	4	22	28	19	8
3 rooms	59	35	23	20	30	47	43	25
4 rooms	63	45	24	39	23	83	69	23
5 rooms	67	40	32	34	14	95	83	10
6 rooms	35	26	6	13	4	28	23	1
7 rooms	15	12	2	9	–	8	8	1
8 rooms	2	1	1	3	–	1	1	–
9 or more rooms	2	2	2	1	–	2	2	–
Median	4.2	4.3	3.9	4.4	3.2	4.3	4.4	3.4
PERSONS IN UNIT								
Owner-occupied housing units	**60**	**30**	**20**	**83**	**83**	**53**	**38**	**78**
1 person	2	–	4	14	5	2	–	7
2 persons	7	2	4	21	7	4	1	19
3 persons	2	1	5	16	17	5	3	17
4 persons	10	3	1	18	27	7	3	21
5 persons	8	5	3	11	13	3	1	6
6 persons	8	4	–	3	6	6	5	4
7 or more persons	23	15	3	–	8	26	25	4
Median	5.63	6.50	2.90	2.91	3.96	6.42	6.50+	3.26
Renter-occupied housing units	**284**	**183**	**116**	**125**	**101**	**295**	**249**	**73**
1 person	11	2	20	32	35	5	2	30
2 persons	23	9	32	33	25	12	5	25
3 persons	42	23	13	25	15	25	22	9
4 persons	48	31	14	20	12	23	18	6
5 persons	34	26	9	4	8	46	37	2
6 persons	33	26	6	7	5	51	43	–
7 or more persons	93	66	22	4	1	133	122	1
Median	5.03	5.52	2.96	2.42	2.12	6.22	6.44	1.76
PERSONS PER ROOM								
Owner-occupied housing units	**60**	**30**	**20**	**83**	**83**	**53**	**38**	**78**
0.50 or less	12	3	12	46	29	11	1	49
0.51 to 0.75	9	3	2	24	30	6	4	19
0.76 to 1.00	11	7	3	12	15	8	7	6
1.01 to 1.50	11	4	1	–	6	17	16	4
1.51 or more	17	13	2	1	3	11	10	–
Mean	1.05	1.26	.55	.50	.64	1.08	1.35	.50
Renter-occupied housing units	**284**	**183**	**116**	**125**	**101**	**295**	**249**	**73**
0.50 or less	19	6	29	58	35	11	6	38
0.51 to 0.75	35	19	19	43	20	15	13	17
0.76 to 1.00	76	48	32	14	25	47	35	14
1.01 to 1.50	66	51	20	8	11	101	88	1
1.51 or more	88	59	16	2	10	121	107	3
Mean	1.28	1.33	.97	.60	.78	1.46	1.49	.61

TIPSII [UPF] GH155 CENSUS90 72583600 06/22/92 5:25 PM MACHINE: C DATA:CENSUS90*H1TIPSDA55. 06/19/92 14:06:28 TAPE: NONE FRAME: 294
TSF:CENSUS90*92. 06/19/92 14:08:03 UTF:CENSUS90*93. 06/19/92 14:08:03 META:CENSUS90*H1TABLES55. 06/19/92 14:27:03

Table 64. **Age of Householder and Financial Characteristics of Housing Units With a Householder of Selected Racial Groups: 1990**

[Threshold is 400 persons. For definitions of terms and meanings of symbols, see text]

Place and [In Selected States] County Subdivision [10,000 or More Persons]	Appleton city		Beloit city	Brookfield city	Eau Claire city		Green Bay city			Janesville city
	All Asian	Hmong	All Asian	All Asian	All Asian	Hmong	American Indian	All Asian	Hmong	All Asian
Occupied housing units	**279**	**176**	**94**	**213**	**376**	**255**	**709**	**403**	**218**	**96**
AGE OF HOUSEHOLDER										
Owner-occupied housing units	**68**	**10**	**62**	**201**	**37**	**7**	**130**	**59**	**16**	**39**
Under 25 years	1	–	–	–	–	–	5	3	–	–
25 to 34 years	8	2	9	17	9	4	30	14	6	7
35 to 44 years	19	3	19	77	11	2	35	21	8	14
45 to 54 years	28	4	19	78	10	–	27	13	2	10
55 to 64 years	8	1	13	26	5	1	15	7	–	7
65 to 74 years	3	–	2	3	2	–	10	1	–	1
75 years and over	1	–	–	–	–	–	8	–	–	–
Renter-occupied housing units	**211**	**166**	**32**	**12**	**339**	**248**	**579**	**344**	**202**	**57**
Under 25 years	25	21	3	–	65	35	109	52	31	5
25 to 34 years	76	59	12	3	111	87	207	113	66	20
35 to 44 years	49	36	13	6	84	64	134	86	47	17
45 to 54 years	40	31	1	–	49	38	58	49	32	8
55 to 64 years	15	14	2	3	19	15	32	23	13	4
65 to 74 years	1	1	1	–	8	7	23	15	11	2
75 years and over	5	4	–	–	3	2	16	6	2	1
HOUSEHOLDER 65 YEARS AND OVER										
Occupied housing units	**10**	**5**	**3**	**3**	**13**	**9**	**57**	**22**	**13**	**4**
1-person households	2	1	–	–	2	2	29	4	2	1
Mean number of persons per room	.62	1.12	.35	.25	.85	1.03	.40	.87	1.00	.71
Units in structure:										
1, detached or attached	5	1	2	2	4	2	26	4	2	2
2 or more	5	4	1	1	9	7	29	17	10	2
Mobile home, trailer, or other	–	–	–	–	–	–	2	1	1	–
Specified owner	4	–	2	1	2	–	16	1	–	1
Mean value (dollars)	71 900	–	86 300	137 500	50 000	–	46 300	137 500	–	47 500
Specified renter	6	5	1	–	11	9	39	21	13	3
Mean contract rent (dollars)	261	303	113	–	251	264	234	248	261	279
VALUE										
Specified owner-occupied housing units	**58**	**9**	**57**	**185**	**35**	**6**	**109**	**55**	**13**	**33**
Less than $20,000	2	–	2	–	–	–	2	–	–	2
$20,000 to $29,999	–	–	8	–	–	–	10	1	–	1
$30,000 to $39,999	1	1	10	–	1	–	31	9	5	2
$40,000 to $49,999	3	2	8	–	6	1	18	6	3	5
$50,000 to $59,999	7	4	10	–	7	2	25	9	3	7
$60,000 to $69,999	12	1	3	2	10	3	10	6	2	8
$70,000 to $79,999	7	–	4	4	2	–	6	5	–	2
$80,000 to $89,999	6	1	2	7	2	–	2	2	–	1
$90,000 to $99,999	–	–	4	7	1	–	3	5	–	1
$100,000 to $124,999	4	–	3	29	2	–	1	4	–	3
$125,000 to $149,999	4	–	2	27	2	–	–	6	–	–
$150,000 to $174,999	8	–	1	23	–	–	1	–	–	1
$175,000 to $199,999	2	–	–	19	2	–	–	–	–	–
$200,000 to $249,999	1	–	–	28	–	–	–	1	–	–
$250,000 to $299,999	–	–	–	13	–	–	–	–	–	–
$300,000 to $399,999	1	–	–	18	–	–	–	–	–	–
$400,000 to $499,999	–	–	–	5	–	–	–	1	–	–
$500,000 or more	–	–	–	3	–	–	–	–	–	–
Median (dollars)	75 000	52 500	50 300	167 900	63 500	60 000	47 500	64 200	43 800	59 400
Mean (dollars)	97 300	54 400	57 900	195 600	75 300	58 300	49 400	81 400	46 300	62 800
Owner-occupied mobile homes or trailers	**–**	**–**	**1**	**–**	**–**	**–**	**7**	**–**	**–**	**–**
Median (dollars)	–	–	32 500	–	–	–	12 500	–	–	–
Mean (dollars)	–	–	32 500	–	–	–	14 400	–	–	–
CONTRACT RENT										
Specified renter-occupied housing units	**210**	**165**	**32**	**11**	**338**	**248**	**577**	**342**	**201**	**57**
Less than $100	4	2	–	–	35	31	41	12	10	4
$100 to $149	7	7	1	–	22	15	34	25	17	1
$150 to $199	31	25	1	–	39	29	40	19	10	2
$200 to $249	13	10	7	–	56	45	86	34	17	8
$250 to $299	51	40	5	–	74	54	138	66	43	10
$300 to $349	54	48	7	–	37	22	102	70	32	16
$350 to $399	30	21	5	1	40	36	90	60	36	7
$400 to $449	9	4	4	–	15	11	25	16	11	4
$450 to $499	8	6	–	1	5	3	11	19	12	2
$500 to $549	1	1	–	1	6	1	5	7	4	–
$550 to $599	1	1	–	–	4	1	3	6	4	1
$600 to $649	–	–	–	2	1	–	–	4	3	–
$650 to $699	–	–	–	1	1	–	–	–	–	–
$700 to $749	–	–	–	2	–	–	–	1	1	–
$750 to $999	1	–	–	1	–	–	–	1	–	1
$1,000 or more	–	–	–	1	–	–	–	–	–	–
No cash rent	–	–	2	1	3	–	2	2	1	1
Median (dollars)	299	298	306	650	258	253	281	310	305	307
Mean (dollars)	294	288	304	689	258	247	274	310	308	306
MEALS INCLUDED IN RENT										
Specified renter-occupied housing units	**210**	**165**	**32**	**11**	**338**	**248**	**577**	**342**	**201**	**57**
With meals included in rent	2	1	–	–	6	4	2	4	3	–
No meals included in rent	208	164	30	10	329	244	573	336	197	56
No cash rent	–	–	2	1	3	–	2	2	1	1

TIPSII [UPF] GH155 CENSUS90 72583600 06/22/92 5:25 PM MACHINE: C DATA:CENSUS90*H1TIPSDA55. 06/19/92 14:06:28 TAPE: NONE FRAME: 295
TSF:CENSUS90*92. 06/19/92 14:08:03 UTF:CENSUS90*93. 06/19/92 14:08:03 META:CENSUS90*H1TABLES55. 06/19/92 14:27:03

Table 64. **Age of Householder and Financial Characteristics of Housing Units With a Householder of Selected Racial Groups: 1990**—Con.

[Threshold is 400 persons. For definitions of terms and meanings of symbols, see text]

Place and [In Selected States] County Subdivision [10,000 or More Persons]	Kenosha city	La Crosse city		Madison city				
	All Asian	All Asian	Hmong	American Indian	All Asian	Chinese	Japanese	Asian Indian
Occupied housing units	**116**	**437**	**313**	**252**	**2 455**	**980**	**207**	**341**
AGE OF HOUSEHOLDER								
Owner-occupied housing units	**72**	**39**	**10**	**62**	**337**	**127**	**52**	**81**
Under 25 years	1	1	1	–	5	2	–	–
25 to 34 years	12	6	2	10	49	16	7	12
35 to 44 years	24	14	6	23	110	41	14	27
45 to 54 years	19	9	–	18	93	37	7	27
55 to 64 years	15	6	–	8	45	16	8	14
65 to 74 years	1	2	–	2	28	13	13	1
75 years and over	–	1	1	1	7	2	3	–
Renter-occupied housing units	**44**	**398**	**303**	**190**	**2 118**	**853**	**155**	**260**
Under 25 years	11	71	52	54	560	222	37	80
25 to 34 years	12	148	108	62	1 070	476	77	124
35 to 44 years	16	105	80	51	320	108	27	34
45 to 54 years	1	40	34	14	90	35	4	12
55 to 64 years	2	18	16	4	39	6	4	7
65 to 74 years	2	11	9	4	24	3	4	3
75 years and over	–	5	4	1	15	3	2	–
HOUSEHOLDER 65 YEARS AND OVER								
Occupied housing units	**3**	**19**	**14**	**8**	**74**	**21**	**22**	**4**
1-person households	2	2	2	4	20	5	8	1
Mean number of persons per room	.42	.99	1.12	.40	.54	.48	.31	.69
Units in structure:								
1, detached or attached	1	3	1	3	35	14	16	1
2 or more	1	16	13	5	38	6	6	3
Mobile home, trailer, or other	1	–	–	–	1	1	–	–
Specified owner	1	2	–	3	28	11	14	1
Mean value (dollars)	27 500	47 500	–	120 000	91 100	98 200	88 400	77 500
Specified renter	2	15	12	5	39	6	6	3
Mean contract rent (dollars)	419	319	252	252	293	298	402	396
VALUE								
Specified owner-occupied housing units	**55**	**34**	**7**	**51**	**287**	**107**	**45**	**70**
Less than $20,000	–	–	–	–	6	4	1	–
$20,000 to $29,999	2	3	3	2	–	–	–	–
$30,000 to $39,999	3	2	–	1	5	2	–	1
$40,000 to $49,999	6	6	3	3	9	1	5	1
$50,000 to $59,999	14	8	1	11	11	3	1	1
$60,000 to $69,999	11	9	–	6	32	9	9	4
$70,000 to $79,999	4	–	–	11	39	13	8	9
$80,000 to $89,999	5	2	–	7	42	18	6	11
$90,000 to $99,999	3	–	–	4	31	9	3	10
$100,000 to $124,999	3	2	–	2	50	20	7	16
$125,000 to $149,999	3	1	–	–	28	11	4	9
$150,000 to $174,999	–	1	–	–	18	10	1	2
$175,000 to $199,999	–	–	–	–	5	1	–	3
$200,000 to $249,999	–	–	–	3	8	4	–	2
$250,000 to $299,999	–	–	–	1	1	–	–	1
$300,000 to $399,999	1	–	–	–	2	2	–	–
$400,000 to $499,999	–	–	–	–	–	–	–	–
$500,000 or more	–	–	–	–	–	–	–	–
Median (dollars)	61 600	54 300	41 300	72 100	89 900	93 900	78 800	98 000
Mean (dollars)	73 500	62 400	37 500	82 500	100 800	107 200	83 900	108 800
Owner-occupied mobile homes or trailers	**6**	**–**	**–**	**5**	**2**	**–**	**1**	**–**
Median (dollars)	10 000	–	–	17 500	12 500	–	10 000–	–
Mean (dollars)	17 400	–	–	17 100	13 300	–	9 000	–
CONTRACT RENT								
Specified renter-occupied housing units	**44**	**396**	**301**	**190**	**2 110**	**850**	**155**	**259**
Less than $100	–	9	8	5	37	7	1	–
$100 to $149	1	28	23	5	77	24	2	3
$150 to $199	1	48	40	6	95	35	2	13
$200 to $249	2	98	80	7	303	180	11	23
$250 to $299	9	95	78	13	486	203	23	31
$300 to $349	1	66	43	24	211	79	19	20
$350 to $399	7	16	11	21	166	58	13	25
$400 to $449	9	14	8	34	212	67	21	47
$450 to $499	8	8	4	25	160	62	18	30
$500 to $549	1	–	–	15	95	28	13	21
$550 to $599	–	7	5	9	58	20	12	13
$600 to $649	–	1	–	11	60	23	8	9
$650 to $699	1	1	1	1	38	17	3	6
$700 to $749	–	1	–	2	29	13	6	3
$750 to $999	–	3	–	7	59	24	3	13
$1,000 or more	–	–	–	4	16	7	–	1
No cash rent	4	1	–	1	8	3	–	1
Median (dollars)	392	257	250	417	313	290	413	412
Mean (dollars)	376	270	255	435	364	358	424	424
MEALS INCLUDED IN RENT								
Specified renter-occupied housing units	**44**	**396**	**301**	**190**	**2 110**	**850**	**155**	**259**
With meals included in rent	2	2	2	–	18	4	2	3
No meals included in rent	38	393	299	189	2 084	843	153	255
No cash rent	4	1	–	1	8	3	–	1

TIPSII [UPF] GH155 CENSUS90 72583600 06/22/92 5:25 PM MACHINE: C DATA:CENSUS90*H1TIPSDA55. 06/19/92 14:06:28 TAPE: NONE FRAME: 296
TSF:CENSUS90*92. 06/19/92 14:08:03 UTF:CENSUS90*93. 06/19/92 14:08:03 META:CENSUS90*H1TABLES55. 06/19/92 14:27:03

Table 64. **Age of Householder and Financial Characteristics of Housing Units With a Householder of Selected Racial Groups: 1990**—Con.

[Threshold is 400 persons. For definitions of terms and meanings of symbols, see text]

Place and [In Selected States] County Subdivision [10,000 or More Persons]	Madison city—Con.		Manitowoc city		Menomonie city	Milwaukee city			
	Korean	Hmong	All Asian	Hmong	All Asian	American Indian	All Asian	Chinese	Filipino
Occupied housing units	**395**	**96**	**143**	**84**	**99**	**1 660**	**2 770**	**497**	**224**
AGE OF HOUSEHOLDER									
Owner-occupied housing units	**18**	**3**	**22**	**4**	**11**	**407**	**684**	**141**	**89**
Under 25 years	2	–	1	–	1	9	14	1	2
25 to 34 years	4	2	4	2	2	71	152	18	17
35 to 44 years	5	1	6	2	2	124	233	41	25
45 to 54 years	5	–	5	–	2	97	132	27	23
55 to 64 years	1	–	5	–	1	60	97	29	18
65 to 74 years	1	–	1	–	3	34	44	15	3
75 years and over	–	–	–	–	–	12	12	10	1
Renter-occupied housing units	**377**	**93**	**121**	**80**	**88**	**1 253**	**2 086**	**356**	**135**
Under 25 years	96	16	13	9	26	163	310	49	38
25 to 34 years	213	32	50	33	40	447	845	193	41
35 to 44 years	62	13	29	18	14	285	502	55	29
45 to 54 years	5	13	14	8	6	167	215	20	15
55 to 64 years	1	9	9	8	1	108	126	19	4
65 to 74 years	–	7	4	4	–	46	65	14	2
75 years and over	–	3	2	–	1	37	23	6	6
HOUSEHOLDER 65 YEARS AND OVER									
Occupied housing units	**1**	**10**	**7**	**4**	**4**	**129**	**144**	**45**	**12**
1-person households	–	–	1	–	–	58	48	11	5
Mean number of persons per room	.60	1.08	1.04	1.43	.48	.49	.66	.65	.57
Units in structure:									
1, detached or attached	1	–	2	–	4	47	54	17	5
2 or more	–	10	5	4	–	79	87	26	7
Mobile home, trailer, or other	–	–	–	–	–	3	3	2	–
Specified owner	1	–	1	–	3	36	41	15	3
Mean value (dollars)	112 500	–	57 500	–	67 500	45 100	55 900	69 000	47 500
Specified renter	–	10	6	4	1	83	88	20	8
Mean contract rent (dollars)	–	293	208	231	313	280	278	300	297
VALUE									
Specified owner-occupied housing units	**15**	**3**	**19**	**3**	**6**	**295**	**472**	**92**	**69**
Less than $20,000	–	–	1	1	1	10	10	–	1
$20,000 to $29,999	–	–	1	–	–	34	40	5	4
$30,000 to $39,999	–	–	2	1	1	68	85	8	6
$40,000 to $49,999	–	–	3	1	–	65	74	9	13
$50,000 to $59,999	1	–	2	–	2	55	97	21	13
$60,000 to $69,999	2	2	1	–	1	34	69	13	14
$70,000 to $79,999	2	1	2	–	1	14	46	19	10
$80,000 to $89,999	2	–	–	–	–	10	22	7	2
$90,000 to $99,999	2	–	1	–	–	–	8	2	1
$100,000 to $124,999	2	–	1	–	–	4	11	3	2
$125,000 to $149,999	–	–	2	–	–	–	2	1	–
$150,000 to $174,999	3	–	–	–	–	–	3	2	1
$175,000 to $199,999	–	–	–	–	–	–	1	–	1
$200,000 to $249,999	1	–	1	–	–	–	2	1	–
$250,000 to $299,999	–	–	1	–	–	–	1	1	–
$300,000 to $399,999	–	–	–	–	–	–	1	–	1
$400,000 to $499,999	–	–	1	–	–	–	–	–	–
$500,000 or more	–	–	–	–	–	1	–	–	–
Median (dollars)	92 500	63 800	67 500	37 500	55 000	44 800	52 100	61 900	55 800
Mean (dollars)	108 300	67 500	105 700	32 500	50 800	48 900	56 100	68 400	64 200
Owner-occupied mobile homes or trailers	**1**	**–**	**–**	**–**	**3**	**5**	**1**	**1**	**–**
Median (dollars)	17 500	–	–	–	10 000–	10 000–	72 500	72 500	–
Mean (dollars)	17 500	–	–	–	9 000	11 400	72 500	72 500	–
CONTRACT RENT									
Specified renter-occupied housing units	**377**	**92**	**121**	**80**	**88**	**1 243**	**2 071**	**356**	**135**
Less than $100	–	8	14	7	–	18	23	1	–
$100 to $149	–	16	25	17	8	34	49	15	3
$150 to $199	1	17	19	14	12	74	119	36	4
$200 to $249	35	11	30	18	13	125	287	41	12
$250 to $299	172	8	19	14	30	250	407	35	22
$300 to $349	47	7	9	6	13	276	387	44	19
$350 to $399	31	8	2	2	7	201	267	61	17
$400 to $449	26	13	2	1	3	109	172	39	19
$450 to $499	13	2	–	–	–	64	127	37	16
$500 to $549	12	–	–	–	–	44	78	18	9
$550 to $599	8	–	–	–	1	18	57	6	7
$600 to $649	9	–	–	–	–	5	29	6	2
$650 to $699	5	–	–	–	–	8	17	4	2
$700 to $749	3	1	–	–	1	2	21	4	2
$750 to $999	8	–	–	–	–	3	13	3	1
$1,000 or more	4	–	–	–	–	–	5	4	–
No cash rent	3	1	1	1	–	12	13	2	–
Median (dollars)	281	222	204	205	275	320	316	354	369
Mean (dollars)	354	248	199	203	269	327	340	362	384
MEALS INCLUDED IN RENT									
Specified renter-occupied housing units	**377**	**92**	**121**	**80**	**88**	**1 243**	**2 071**	**356**	**135**
With meals included in rent	3	2	–	–	–	7	13	1	1
No meals included in rent	371	89	120	79	88	1 224	2 045	353	134
No cash rent	3	1	1	1	–	12	13	2	–

TIPSII [UPF] GH155 CENSUS90 72583600 06/22/92 5:25 PM MACHINE: C DATA:CENSUS90*H1TIPSDA55. 06/19/92 14:06:28 TAPE: NONE FRAME: 297
TSF:CENSUS90*92. 06/19/92 14:08:03 UTF:CENSUS90*93. 06/19/92 14:08:03 META:CENSUS90*H1TABLES55. 06/19/92 14:27:03

Table 64. **Age of Householder and Financial Characteristics of Housing Units With a Householder of Selected Racial Groups: 1990**—Con.

[Threshold is 400 persons. For definitions of terms and meanings of symbols, see text]

Place and [In Selected States] County Subdivision [10,000 or More Persons]	Milwaukee city—Con.						Oshkosh city		Racine city
	Japanese	Asian Indian	Korean	Vietnamese	Hmong	Laotian	All Asian	Hmong	All Asian
Occupied housing units	**170**	**454**	**151**	**207**	**493**	**324**	**232**	**119**	**112**
AGE OF HOUSEHOLDER									
Owner-occupied housing units	**51**	**108**	**43**	**72**	**84**	**43**	**59**	**11**	**58**
Under 25 years	–	2	1	–	4	2	–	–	–
25 to 34 years	5	23	6	21	36	16	11	5	13
35 to 44 years	9	44	17	24	34	18	17	4	18
45 to 54 years	4	27	13	14	9	4	15	2	13
55 to 64 years	16	10	5	11	1	1	12	–	11
65 to 74 years	16	2	1	2	–	2	4	–	2
75 years and over	1	–	–	–	–	–	–	–	1
Renter-occupied housing units	**119**	**346**	**108**	**135**	**409**	**281**	**173**	**108**	**54**
Under 25 years	20	50	18	15	49	20	24	14	9
25 to 34 years	45	160	45	49	157	83	79	50	19
35 to 44 years	26	90	14	35	114	91	32	16	13
45 to 54 years	9	24	12	17	45	55	22	18	8
55 to 64 years	9	14	6	12	32	24	8	6	3
65 to 74 years	8	8	9	6	9	7	5	3	2
75 years and over	2	–	4	1	3	1	3	1	–
HOUSEHOLDER 65 YEARS AND OVER									
Occupied housing units	**27**	**10**	**14**	**9**	**12**	**10**	**12**	**4**	**5**
1-person households	15	3	11	2	–	–	2	2	2
Mean number of persons per room	.32	.49	.58	.63	1.15	1.13	.55	.88	.42
Units in structure:									
1, detached or attached	15	2	3	3	4	2	5	–	2
2 or more	12	8	11	6	7	8	7	4	3
Mobile home, trailer, or other	–	–	–	–	1	–	–	–	–
Specified owner	15	1	1	1	–	2	4	–	2
Mean value (dollars)	52 800	42 500	32 500	17 500	–	32 500	85 600	–	75 000
Specified renter	10	8	13	7	12	8	8	4	2
Mean contract rent (dollars)	303	288	182	320	288	288	225	232	150
VALUE									
Specified owner-occupied housing units	**40**	**82**	**30**	**49**	**41**	**30**	**50**	**7**	**48**
Less than $20,000	2	–	1	2	2	–	–	–	1
$20,000 to $29,999	–	3	1	4	13	6	1	–	1
$30,000 to $39,999	8	12	6	15	13	9	9	5	3
$40,000 to $49,999	8	11	5	9	8	4	1	–	10
$50,000 to $59,999	10	19	6	10	4	6	3	–	16
$60,000 to $69,999	6	16	5	6	1	2	9	1	4
$70,000 to $79,999	3	8	3	1	–	2	6	1	8
$80,000 to $89,999	1	6	2	2	–	1	3	–	–
$90,000 to $99,999	–	3	1	–	–	–	2	–	–
$100,000 to $124,999	2	2	–	–	–	–	6	–	–
$125,000 to $149,999	–	1	–	–	–	–	3	–	–
$150,000 to $174,999	–	–	–	–	–	–	2	–	1
$175,000 to $199,999	–	–	–	–	–	–	1	–	–
$200,000 to $249,999	–	1	–	–	–	–	3	–	1
$250,000 to $299,999	–	–	–	–	–	–	–	–	1
$300,000 to $399,999	–	–	–	–	–	–	1	–	2
$400,000 to $499,999	–	–	–	–	–	–	–	–	–
$500,000 or more	–	–	–	–	–	–	–	–	–
Median (dollars)	52 500	55 000	52 500	42 900	33 400	40 000	71 700	37 500	55 600
Mean (dollars)	53 300	61 000	54 100	45 600	35 000	44 800	92 800	44 600	77 000
Owner-occupied mobile homes or trailers	–	–	–	–	–	–	–	–	–
Median (dollars)	–	–	–	–	–	–	–	–	–
Mean (dollars)	–	–	–	–	–	–	–	–	–
CONTRACT RENT									
Specified renter-occupied housing units	**118**	**342**	**106**	**135**	**407**	**276**	**171**	**108**	**53**
Less than $100	–	1	1	–	9	7	1	1	3
$100 to $149	1	2	10	4	8	5	12	9	1
$150 to $199	5	9	1	5	31	23	20	9	4
$200 to $249	6	36	10	22	90	49	37	28	2
$250 to $299	10	57	8	26	129	86	42	34	7
$300 to $349	19	57	13	39	91	68	33	18	11
$350 to $399	16	50	12	17	36	22	15	6	6
$400 to $449	15	40	19	11	8	5	4	1	10
$450 to $499	13	23	14	5	2	5	3	2	4
$500 to $549	12	23	6	1	–	3	1	–	3
$550 to $599	6	24	3	3	–	1	1	–	1
$600 to $649	5	5	3	1	–	–	2	–	–
$650 to $699	1	5	4	–	–	1	–	–	–
$700 to $749	3	4	–	1	1	1	–	–	1
$750 to $999	2	2	1	–	–	–	–	–	–
$1,000 or more	–	1	–	–	–	–	–	–	–
No cash rent	4	3	1	–	2	–	–	–	–
Median (dollars)	400	359	393	310	269	277	267	259	344
Mean (dollars)	416	382	380	318	271	281	272	255	347
MEALS INCLUDED IN RENT									
Specified renter-occupied housing units	**118**	**342**	**106**	**135**	**407**	**276**	**171**	**108**	**53**
With meals included in rent	–	2	1	–	–	6	–	–	–
No meals included in rent	114	337	104	135	405	270	171	108	53
No cash rent	4	3	1	–	2	–	–	–	–

TIPSII [UPF] GH155 CENSUS90 72583600 06/22/92 5:25 PM MACHINE: C DATA:CENSUS90*H1TIPSDA55. 06/19/92 14:06:28 TAPE: NONE FRAME: 298
TSF:CENSUS90*92. 06/19/92 14:08:03 UTF:CENSUS90*93. 06/19/92 14:08:03 META:CENSUS90*H1TABLES55. 06/19/92 14:27:03

Table 64. **Age of Householder and Financial Characteristics of Housing Units With a Householder of Selected Racial Groups: 1990**—Con.

[Threshold is 400 persons. For definitions of terms and meanings of symbols, see text]

Place and [In Selected States] County Subdivision [10,000 or More Persons]	Sheboygan city		Stevens Point city	Superior city	Waukesha city	Wausau city		Wauwatosa city
	All Asian	Hmong	All Asian	American Indian	All Asian	All Asian	Hmong	All Asian
Occupied housing units	**344**	**213**	**136**	**208**	**184**	**348**	**287**	**151**
AGE OF HOUSEHOLDER								
Owner-occupied housing units	**60**	**30**	**20**	**83**	**83**	**53**	**38**	**78**
Under 25 years	2	2	–	2	–	–	–	–
25 to 34 years	19	13	2	21	17	19	16	9
35 to 44 years	19	8	7	24	35	15	13	24
45 to 54 years	11	4	4	13	18	14	7	19
55 to 64 years	8	3	4	10	11	4	2	18
65 to 74 years	1	–	2	10	2	1	–	5
75 years and over	–	–	1	3	–	–	–	3
Renter-occupied housing units	**284**	**183**	**116**	**125**	**101**	**295**	**249**	**73**
Under 25 years	42	30	41	17	15	48	38	19
25 to 34 years	92	58	42	46	47	127	112	35
35 to 44 years	76	47	17	25	19	64	53	11
45 to 54 years	33	20	11	14	12	29	24	2
55 to 64 years	25	19	2	7	4	15	12	1
65 to 74 years	13	8	2	9	2	9	7	3
75 years and over	3	1	1	7	2	3	3	2
HOUSEHOLDER 65 YEARS AND OVER								
Occupied housing units	**17**	**9**	**6**	**29**	**6**	**13**	**10**	**13**
1-person households	2	–	1	12	2	1	–	5
Mean number of persons per room	.73	.84	.53	.44	.68	.87	1.00	.39
Units in structure:								
1, detached or attached	3	–	4	14	1	3	1	7
2 or more	14	9	2	14	4	10	9	6
Mobile home, trailer, or other	–	–	–	1	1	–	–	–
Specified owner	1	–	2	10	1	1	–	6
Mean value (dollars)	67 500	–	71 300	31 500	112 500	32 500	–	119 200
Specified renter	16	9	3	16	4	12	10	5
Mean contract rent (dollars)	194	173	232	206	310	286	310	737
VALUE								
Specified owner-occupied housing units	**37**	**15**	**18**	**65**	**73**	**35**	**21**	**68**
Less than $20,000	–	–	–	20	–	1	1	–
$20,000 to $29,999	–	–	–	17	–	–	–	–
$30,000 to $39,999	4	2	–	16	–	7	5	–
$40,000 to $49,999	9	4	1	3	4	15	11	2
$50,000 to $59,999	9	4	5	2	5	6	4	3
$60,000 to $69,999	4	3	3	1	6	–	–	4
$70,000 to $79,999	3	2	1	3	10	–	–	9
$80,000 to $89,999	4	–	2	3	7	1	–	11
$90,000 to $99,999	–	–	2	–	14	1	–	14
$100,000 to $124,999	1	–	–	–	15	–	–	11
$125,000 to $149,999	1	–	1	–	10	1	–	9
$150,000 to $174,999	2	–	2	–	–	1	–	1
$175,000 to $199,999	–	–	1	–	1	1	–	–
$200,000 to $249,999	–	–	–	–	–	–	–	2
$250,000 to $299,999	–	–	–	–	1	1	–	1
$300,000 to $399,999	–	–	–	–	–	–	–	1
$400,000 to $499,999	–	–	–	–	–	–	–	–
$500,000 or more	–	–	–	–	–	–	–	–
Median (dollars)	54 600	52 500	72 500	28 100	93 200	46 600	44 500	93 600
Mean (dollars)	66 100	54 200	89 400	32 200	96 700	62 900	42 700	105 700
Owner-occupied mobile homes or trailers	**–**	**–**	**–**	**6**	**–**	**–**	**–**	**–**
Median (dollars)	–	–	–	10 000–	–	–	–	–
Mean (dollars)	–	–	–	11 000	–	–	–	–
CONTRACT RENT								
Specified renter-occupied housing units	**282**	**182**	**116**	**125**	**100**	**294**	**249**	**73**
Less than $100	31	21	11	7	2	12	11	–
$100 to $149	17	13	12	21	3	11	9	1
$150 to $199	23	17	12	22	1	5	5	–
$200 to $249	69	40	11	36	1	36	29	2
$250 to $299	81	55	9	15	3	84	69	1
$300 to $349	33	17	18	12	4	58	50	5
$350 to $399	16	11	10	4	11	58	52	13
$400 to $449	5	2	15	2	18	20	17	12
$450 to $499	4	4	2	2	9	6	4	13
$500 to $549	–	–	2	–	17	1	1	8
$550 to $599	–	–	2	–	15	2	2	5
$600 to $649	–	–	6	–	3	–	–	1
$650 to $699	–	–	–	–	4	–	–	6
$700 to $749	–	–	–	–	4	–	–	1
$750 to $999	–	–	5	–	3	–	–	4
$1,000 or more	–	–	–	–	–	–	–	–
No cash rent	3	2	1	4	2	1	–	1
Median (dollars)	250	249	306	217	475	299	301	458
Mean (dollars)	240	238	317	218	478	299	300	482
MEALS INCLUDED IN RENT								
Specified renter-occupied housing units	**282**	**182**	**116**	**125**	**100**	**294**	**249**	**73**
With meals included in rent	–	–	1	–	–	8	7	–
No meals included in rent	279	180	114	121	98	285	242	72
No cash rent	3	2	1	4	2	1	–	1

TIPSII [UPF] GH155 CENSUS90 72583600 06/22/92 5:25 PM MACHINE: C DATA:CENSUS90*H1TIPSDA55. 06/19/92 14:06:28 TAPE: NONE FRAME: 299
TSF:CENSUS90*92. 06/19/92 14:08:03 UTF:CENSUS90*93. 06/19/92 14:08:03 META:CENSUS90*H1TABLES55. 06/19/92 14:27:03

Table 65. **Occupancy, Structural, and Utilization Characteristics of Housing Units With a Householder of Hispanic Origin by Type: 1990**

[Householders of Hispanic origin may be of any race. Threshold is 400 persons. For definitions of terms and meanings of symbols, see text]

Place and [In Selected States] County Subdivision [10,000 or More Persons]	Beloit city	Fond du Lac city	Green Bay city	Greenfield city	Janesville city	Kenosha city		
	Mexican	Mexican	Mexican	Mexican	Mexican	Mexican	Puerto Rican	Other Hispanic
Occupied housing units	**121**	**144**	**194**	**115**	**114**	**828**	**157**	**167**
POPULATION								
Persons in occupied housing units	448	467	634	343	331	3 171	588	554
Per occupied housing unit	3.70	3.24	3.27	2.98	2.90	3.83	3.75	3.32
Owner-occupied housing units	192	238	178	217	151	1 395	287	233
Per owner-occupied housing unit	3.92	3.35	3.42	3.62	3.15	4.04	3.88	3.24
Renter-occupied housing units	256	229	456	126	180	1 776	301	321
Per renter-occupied housing unit	3.56	3.14	3.21	2.29	2.73	3.68	3.63	3.38
TENURE								
Owner-occupied housing units	49	71	52	60	48	345	74	72
Percent of occupied housing units	40.5	49.3	26.8	52.2	42.1	41.7	47.1	43.1
Renter-occupied housing units	72	73	142	55	66	483	83	95
UNITS IN STRUCTURE								
Occupied housing units	**121**	**144**	**194**	**115**	**114**	**828**	**157**	**167**
1, detached	73	82	72	56	56	336	78	77
1, attached	3	4	13	7	5	18	3	4
2	23	25	43	4	16	274	31	41
3 or 4	12	13	26	4	13	102	24	20
5 to 9	2	7	16	16	9	33	7	6
10 to 19	4	7	12	15	6	27	5	12
20 to 49	2	1	7	11	3	19	4	5
50 or more	–	–	3	2	1	3	–	–
Mobile home or trailer	2	5	1	–	4	7	1	2
Other	–	–	1	–	1	9	4	–
ROOMS								
Owner-occupied housing units	**49**	**71**	**52**	**60**	**48**	**345**	**74**	**72**
1 room	–	–	1	–	–	1	–	–
2 rooms	–	1	–	–	–	8	–	–
3 rooms	4	3	4	–	1	14	3	2
4 rooms	5	6	7	2	7	36	1	14
5 rooms	10	21	12	14	17	103	29	25
6 rooms	18	15	11	22	14	78	19	14
7 rooms	6	20	12	9	4	59	16	9
8 rooms	4	4	4	8	4	28	3	5
9 or more rooms	2	1	1	5	1	18	3	3
Median	5.8	5.8	5.7	6.1	5.4	5.6	5.7	5.3
Renter-occupied housing units	**72**	**73**	**142**	**55**	**66**	**483**	**83**	**95**
1 room	1	3	4	–	5	25	5	2
2 rooms	6	8	13	4	6	31	4	15
3 rooms	14	14	19	14	10	81	7	21
4 rooms	22	14	42	27	17	127	31	22
5 rooms	15	20	39	8	15	146	22	25
6 rooms	10	7	19	1	4	52	7	6
7 rooms	3	5	4	1	4	11	4	3
8 rooms	1	1	1	–	3	8	1	–
9 or more rooms	–	1	1	–	2	2	2	1
Median	4.2	4.3	4.3	3.9	4.2	4.3	4.3	3.9
PERSONS IN UNIT								
Owner-occupied housing units	**49**	**71**	**52**	**60**	**48**	**345**	**74**	**72**
1 person	3	5	9	4	8	31	4	12
2 persons	8	21	9	12	17	48	10	14
3 persons	4	17	8	15	4	62	14	15
4 persons	16	14	11	16	7	83	26	14
5 persons	13	5	8	6	7	49	9	10
6 persons	3	4	6	3	3	31	6	7
7 or more persons	2	5	1	4	2	41	5	–
Median	4.09	3.06	3.50	3.43	2.44	3.88	3.85	3.17
Renter-occupied housing units	**72**	**73**	**142**	**55**	**66**	**483**	**83**	**95**
1 person	10	18	21	12	16	70	10	14
2 persons	12	17	34	24	17	92	11	20
3 persons	15	5	29	13	14	75	24	20
4 persons	14	17	23	3	10	97	15	17
5 persons	14	8	25	3	6	69	8	13
6 persons	4	4	7	–	3	34	10	7
7 or more persons	3	4	3	–	–	46	5	4
Median	3.43	2.80	3.05	2.15	2.50	3.55	3.35	3.17
PERSONS PER ROOM								
Owner-occupied housing units	**49**	**71**	**52**	**60**	**48**	**345**	**74**	**72**
0.50 or less	15	40	21	34	26	117	21	36
0.51 to 0.75	16	16	15	12	7	92	23	17
0.76 to 1.00	11	10	13	12	11	86	24	13
1.01 to 1.50	6	2	1	2	4	33	6	6
1.51 or more	1	3	2	–	–	17	–	–
Mean	.68	.58	.61	.56	.56	.70	.66	.58
Renter-occupied housing units	**72**	**73**	**142**	**55**	**66**	**483**	**83**	**95**
0.50 or less	16	25	46	31	31	126	17	25
0.51 to 0.75	20	10	31	13	11	96	23	23
0.76 to 1.00	23	30	45	7	17	124	27	24
1.01 to 1.50	7	6	15	3	5	85	10	13
1.51 or more	6	2	5	1	2	52	6	10
Mean	.83	.73	.75	.60	.63	.87	.82	.86

TIPSII [UPF] GH155 CENSUS90 72583600 06/22/92 5:25 PM MACHINE: C DATA:CENSUS90*H1TIPSDA55. 06/19/92 14:06:28 TAPE: NONE FRAME: 300
TSF:CENSUS90*92. 06/19/92 14:08:03 UTF:CENSUS90*93. 06/19/92 14:08:03 META:CENSUS90*H1TABLES55. 06/19/92 14:27:03

Table 65. **Occupancy, Structural, and Utilization Characteristics of Housing Units With a Householder of Hispanic Origin by Type: 1990**—Con.

[Householders of Hispanic origin may be of any race. Threshold is 400 persons. For definitions of terms and meanings of symbols, see text]

Place and [In Selected States] County Subdivision [10,000 or More Persons]	Madison city			Milwaukee city				Mount Pleasant town, Racine County
	Mexican	Puerto Rican	Other Hispanic	Mexican	Puerto Rican	Cuban	Other Hispanic	Mexican
Occupied housing units	**538**	**164**	**454**	**5 328**	**3 888**	**172**	**1 111**	**168**
POPULATION								
Persons in occupied housing units	1 567	375	1 143	19 473	13 501	406	3 263	600
Per occupied housing unit	2.91	2.29	2.52	3.65	3.47	2.36	2.94	3.57
Owner-occupied housing units	463	99	320	7 656	3 498	104	1 245	434
Per owner-occupied housing unit	3.36	3.00	3.02	4.01	3.73	2.60	3.45	3.74
Renter-occupied housing units	1 104	276	823	11 817	10 003	302	2 018	166
Per renter-occupied housing unit	2.76	2.11	2.36	3.46	3.39	2.29	2.69	3.19
TENURE								
Owner-occupied housing units	138	33	106	1 908	938	40	361	116
Percent of occupied housing units	25.7	20.1	23.3	35.8	24.1	23.3	32.5	69.0
Renter-occupied housing units	400	131	348	3 420	2 950	132	750	52
UNITS IN STRUCTURE								
Occupied housing units	**538**	**164**	**454**	**5 328**	**3 888**	**172**	**1 111**	**168**
1, detached	137	33	108	1 794	1 095	42	319	114
1, attached	32	–	17	295	249	9	73	7
2	53	8	26	1 689	1 224	29	271	19
3 or 4	68	13	60	585	485	26	99	8
5 to 9	98	22	78	251	233	16	72	6
10 to 19	64	27	58	228	175	18	43	10
20 to 49	50	28	57	228	251	16	133	–
50 or more	28	30	43	101	96	13	81	–
Mobile home or trailer	5	3	2	8	5	–	–	2
Other	3	–	5	149	75	3	20	2
ROOMS								
Owner-occupied housing units	**138**	**33**	**106**	**1 908**	**938**	**40**	**361**	**116**
1 room	1	–	–	3	2	–	1	1
2 rooms	1	–	2	36	21	–	7	3
3 rooms	7	3	3	82	42	–	21	3
4 rooms	9	4	12	174	63	3	43	6
5 rooms	41	8	30	501	262	10	86	33
6 rooms	28	8	22	505	247	12	83	38
7 rooms	23	1	12	284	151	9	60	16
8 rooms	17	1	10	143	81	2	27	9
9 or more rooms	11	8	15	180	69	4	33	7
Median	5.9	5.7	5.8	5.8	5.8	6.1	5.8	5.8
Renter-occupied housing units	**400**	**131**	**348**	**3 420**	**2 950**	**132**	**750**	**52**
1 room	36	32	51	187	192	17	67	–
2 rooms	60	24	76	305	275	22	94	1
3 rooms	89	26	77	536	491	31	136	6
4 rooms	114	30	78	798	620	26	164	24
5 rooms	61	13	44	890	781	24	164	11
6 rooms	26	–	10	473	406	11	80	6
7 rooms	9	3	6	157	130	1	25	2
8 rooms	3	1	3	54	42	–	11	2
9 or more rooms	2	2	3	20	13	–	9	–
Median	3.6	2.9	3.1	4.4	4.3	3.4	4.0	4.3
PERSONS IN UNIT								
Owner-occupied housing units	**138**	**33**	**106**	**1 908**	**938**	**40**	**361**	**116**
1 person	17	5	15	173	78	8	51	10
2 persons	30	11	35	337	186	14	78	21
3 persons	33	5	13	326	159	10	66	20
4 persons	29	6	29	382	226	4	77	28
5 persons	16	5	7	294	158	3	49	19
6 persons	3	–	5	182	79	–	18	12
7 or more persons	10	1	2	214	52	1	22	6
Median	3.17	2.60	2.73	3.81	3.70	2.36	3.28	3.75
Renter-occupied housing units	**400**	**131**	**348**	**3 420**	**2 950**	**132**	**750**	**52**
1 person	113	51	116	655	511	52	244	5
2 persons	100	43	110	661	520	33	164	12
3 persons	70	21	51	602	617	24	129	16
4 persons	53	9	39	563	525	11	101	12
5 persons	33	4	19	414	417	6	63	4
6 persons	19	1	9	244	220	5	27	1
7 or more persons	12	2	4	281	140	1	22	2
Median	2.37	1.84	2.03	3.15	3.22	1.92	2.30	3.06
PERSONS PER ROOM								
Owner-occupied housing units	**138**	**33**	**106**	**1 908**	**938**	**40**	**361**	**116**
0.50 or less	75	20	67	777	382	30	181	44
0.51 to 0.75	30	7	21	432	248	7	87	31
0.76 to 1.00	22	3	13	427	222	2	57	34
1.01 to 1.50	7	2	3	160	58	1	25	4
1.51 or more	4	1	2	112	28	–	11	3
Mean	.55	.48	.49	.67	.62	.41	.58	.63
Renter-occupied housing units	**400**	**131**	**348**	**3 420**	**2 950**	**132**	**750**	**52**
0.50 or less	145	44	132	1 106	815	54	336	18
0.51 to 0.75	78	26	55	655	610	35	128	16
0.76 to 1.00	102	47	100	935	934	31	176	13
1.01 to 1.50	39	7	34	376	335	2	53	2
1.51 or more	36	7	27	348	256	10	57	3
Mean	.76	.70	.73	.81	.81	.67	.68	.70

TIPSII [UPF] GH155 CENSUS90 72583600 06/22/92 5:25 PM MACHINE: C DATA:CENSUS90*H1TIPSDA55. 06/19/92 14:06:28 TAPE: NONE FRAME: 301
TSF:CENSUS90*92. 06/19/92 14:08:03 UTF:CENSUS90*93. 06/19/92 14:08:03 META:CENSUS90*H1TABLES55. 06/19/92 14:27:03

Table 65. **Occupancy, Structural, and Utilization Characteristics of Housing Units With a Householder of Hispanic Origin by Type: 1990**—Con.

[Householders of Hispanic origin may be of any race. Threshold is 400 persons. For definitions of terms and meanings of symbols, see text]

Place and [In Selected States] County Subdivision [10,000 or More Persons]	Oak Creek city	Racine city			Sheboygan city	Waukesha city		West Allis city
	Mexican	Mexican	Puerto Rican	Other Hispanic	Mexican	Mexican	Puerto Rican	Mexican
Occupied housing units	**122**	**1 462**	**153**	**158**	**261**	**670**	**164**	**188**
POPULATION								
Persons in occupied housing units	448	5 417	535	539	962	2 290	509	525
Per occupied housing unit	3.67	3.71	3.50	3.41	3.69	3.42	3.10	2.79
Owner-occupied housing units	233	2 549	174	228	296	1 062	181	270
Per owner-occupied housing unit	3.82	4.02	3.63	3.56	3.79	3.79	3.62	3.38
Renter-occupied housing units	215	2 868	361	311	666	1 228	328	255
Per renter-occupied housing unit	3.52	3.46	3.44	3.31	3.64	3.15	2.88	2.36
TENURE								
Owner-occupied housing units	61	634	48	64	78	280	50	80
Percent of occupied housing units	50.0	43.4	31.4	40.5	29.9	41.8	30.5	42.6
Renter-occupied housing units	61	828	105	94	183	390	114	108
UNITS IN STRUCTURE								
Occupied housing units	**122**	**1 462**	**153**	**158**	**261**	**670**	**164**	**188**
1, detached	73	680	58	73	80	304	56	78
1, attached	4	54	4	4	11	26	9	7
2	3	435	33	39	131	113	19	40
3 or 4	6	125	12	16	18	91	23	18
5 to 9	11	58	9	8	5	32	16	12
10 to 19	6	36	21	8	4	31	20	10
20 to 49	6	45	10	4	3	44	17	15
50 or more	4	8	1	3	4	12	2	4
Mobile home or trailer	8	1	–	–	–	–	–	1
Other	1	20	5	3	5	17	2	3
ROOMS								
Owner-occupied housing units	**61**	**634**	**48**	**64**	**78**	**280**	**50**	**80**
1 room	1	–	–	–	–	–	–	–
2 rooms	–	8	1	–	1	2	1	–
3 rooms	–	26	4	2	2	11	6	2
4 rooms	5	63	3	10	5	28	8	8
5 rooms	17	182	13	17	19	57	11	26
6 rooms	18	158	16	13	12	85	16	23
7 rooms	14	105	4	9	21	54	5	15
8 rooms	3	52	5	6	8	27	3	4
9 or more rooms	3	40	2	7	10	16	–	2
Median	5.9	5.7	5.7	5.7	6.5	6.0	5.4	5.7
Renter-occupied housing units	**61**	**828**	**105**	**94**	**183**	**390**	**114**	**108**
1 room	–	17	7	2	–	10	6	4
2 rooms	3	56	14	5	8	31	16	4
3 rooms	9	115	20	13	24	88	22	24
4 rooms	22	189	13	18	39	126	32	33
5 rooms	16	242	32	37	60	84	29	32
6 rooms	5	137	15	10	33	37	6	8
7 rooms	5	42	1	5	12	11	3	1
8 rooms	–	16	1	2	2	3	–	2
9 or more rooms	1	14	2	2	5	–	–	–
Median	4.3	4.7	4.4	4.7	4.8	4.0	3.9	4.2
PERSONS IN UNIT								
Owner-occupied housing units	**61**	**634**	**48**	**64**	**78**	**280**	**50**	**80**
1 person	4	42	4	7	9	22	5	11
2 persons	12	109	13	18	13	59	8	13
3 persons	8	115	11	6	14	50	8	19
4 persons	22	141	6	12	16	58	16	18
5 persons	7	103	5	11	15	43	7	13
6 persons	4	61	5	6	4	25	5	3
7 or more persons	4	63	4	4	7	23	1	3
Median	3.80	3.86	3.14	3.58	3.69	3.66	3.75	3.34
Renter-occupied housing units	**61**	**828**	**105**	**94**	**183**	**390**	**114**	**108**
1 person	6	142	19	21	26	77	25	36
2 persons	12	137	17	14	32	90	22	26
3 persons	15	161	12	15	41	79	32	30
4 persons	14	170	33	19	31	59	19	8
5 persons	6	105	12	15	27	43	11	5
6 persons	3	64	7	6	9	22	3	2
7 or more persons	5	49	5	4	17	20	2	1
Median	3.33	3.34	3.64	3.30	3.32	2.85	2.81	2.19
PERSONS PER ROOM								
Owner-occupied housing units	**61**	**634**	**48**	**64**	**78**	**280**	**50**	**80**
0.50 or less	21	238	19	30	39	123	17	37
0.51 to 0.75	20	148	13	16	16	71	17	21
0.76 to 1.00	17	165	11	11	17	54	9	20
1.01 to 1.50	2	55	3	7	3	24	5	2
1.51 or more	1	28	2	–	3	8	2	–
Mean	.64	.68	.63	.58	.58	.63	.69	.58
Renter-occupied housing units	**61**	**828**	**105**	**94**	**183**	**390**	**114**	**108**
0.50 or less	16	278	25	34	62	138	36	55
0.51 to 0.75	17	184	14	17	45	92	29	31
0.76 to 1.00	18	220	38	27	49	85	30	20
1.01 to 1.50	5	89	12	11	15	42	11	2
1.51 or more	5	57	16	5	12	33	8	–
Mean	.78	.75	.84	.71	.75	.78	.76	.57

TIPSII [UPF] GH155 CENSUS90 72583600 06/22/92 5:25 PM MACHINE: C DATA:CENSUS90*H1TIPSDA55. 06/19/92 14:06:28 TAPE: NONE FRAME: 302
TSF:CENSUS90*92. 06/19/92 14:08:03 UTF:CENSUS90*93. 06/19/92 14:08:03 META:CENSUS90*H1TABLES55. 06/19/92 14:27:03

Table 66. **Age of Householder and Financial Characteristics of Housing Units With a Householder of Hispanic Origin by Type: 1990**

[Householders of Hispanic origin may be of any race. Threshold is 400 persons. For definitions of terms and meanings of symbols, see text]

Place and [In Selected States] County Subdivision [10,000 or More Persons]	Beloit city	Fond du Lac city	Green Bay city	Greenfield city	Janesville city	Kenosha city		
	Mexican	Mexican	Mexican	Mexican	Mexican	Mexican	Puerto Rican	Other Hispanic
Occupied housing units	**121**	**144**	**194**	**115**	**114**	**828**	**157**	**167**
AGE OF HOUSEHOLDER								
Owner-occupied housing units	**49**	**71**	**52**	**60**	**48**	**345**	**74**	**72**
Under 25 years	1	3	1	–	1	14	1	2
25 to 34 years	11	13	18	17	9	73	25	17
35 to 44 years	24	9	13	11	14	113	21	19
45 to 54 years	5	21	5	18	13	48	10	13
55 to 64 years	4	17	4	7	7	59	12	13
65 to 74 years	2	5	5	5	2	31	4	6
75 years and over	2	3	6	2	2	7	1	2
Renter-occupied housing units	**72**	**73**	**142**	**55**	**66**	**483**	**83**	**95**
Under 25 years	14	10	37	10	13	91	21	18
25 to 34 years	28	28	54	21	18	181	34	32
35 to 44 years	17	17	35	14	18	116	12	22
45 to 54 years	6	7	6	1	9	40	7	15
55 to 64 years	3	6	6	7	5	26	3	4
65 to 74 years	2	4	–	–	1	20	6	3
75 years and over	2	1	4	2	2	9	–	1
HOUSEHOLDER 65 YEARS AND OVER								
Occupied housing units	**8**	**13**	**15**	**9**	**7**	**67**	**11**	**12**
1-person households	3	1	5	3	4	27	4	4
Mean number of persons per room	.50	.50	.42	.41	.29	.46	.66	.44
Units in structure:								
1, detached or attached	7	10	12	7	5	36	6	8
2 or more	1	3	3	2	2	29	5	4
Mobile home, trailer, or other	–	–	–	–	–	2	–	–
Specified owner	4	7	9	6	4	28	5	8
Mean value (dollars)	37 500	43 200	32 500	88 300	48 800	47 300	40 500	62 800
Specified renter	4	5	4	2	3	29	6	4
Mean contract rent (dollars)	313	268	250	413	438	269	367	304
VALUE								
Specified owner-occupied housing units	**42**	**63**	**44**	**57**	**42**	**256**	**56**	**58**
Less than $20,000	3	3	2	–	1	3	–	–
$20,000 to $29,999	19	2	3	–	4	26	2	2
$30,000 to $39,999	8	20	16	–	9	45	8	10
$40,000 to $49,999	8	14	12	1	13	77	13	13
$50,000 to $59,999	2	6	3	6	9	41	11	11
$60,000 to $69,999	–	6	5	9	3	30	11	7
$70,000 to $79,999	1	8	–	14	1	13	4	4
$80,000 to $89,999	–	1	–	8	2	14	1	1
$90,000 to $99,999	–	–	1	9	–	3	3	6
$100,000 to $124,999	–	1	2	8	–	2	2	1
$125,000 to $149,999	–	–	–	1	–	1	–	2
$150,000 to $174,999	–	–	–	–	–	1	1	1
$175,000 to $199,999	–	1	–	–	–	–	–	–
$200,000 to $249,999	1	1	–	–	–	–	–	–
$250,000 to $299,999	–	–	–	–	–	–	–	–
$300,000 to $399,999	–	–	–	1	–	–	–	–
$400,000 to $499,999	–	–	–	–	–	–	–	–
$500,000 or more	–	–	–	–	–	–	–	–
Median (dollars)	29 500	44 100	40 800	78 900	44 400	47 300	55 000	55 600
Mean (dollars)	37 200	53 100	46 000	86 500	46 800	50 500	58 600	61 300
Owner-occupied mobile homes or trailers	**1**	**3**	**1**	**–**	**3**	**7**	**1**	**2**
Median (dollars)	17 500	12 500	17 500	–	10 000–	10 000–	10 000–	10 000–
Mean (dollars)	17 500	13 000	17 500	–	13 500	17 100	9 000	9 000
CONTRACT RENT								
Specified renter-occupied housing units	**72**	**72**	**142**	**55**	**65**	**480**	**82**	**92**
Less than $100	2	5	7	2	–	11	3	1
$100 to $149	3	2	3	1	3	13	3	3
$150 to $199	4	4	7	1	4	29	–	7
$200 to $249	7	12	21	–	8	59	9	8
$250 to $299	23	16	31	1	10	110	9	21
$300 to $349	15	14	30	–	13	96	18	20
$350 to $399	15	7	23	5	12	71	23	10
$400 to $449	1	6	8	11	6	47	10	11
$450 to $499	1	3	6	17	5	20	5	6
$500 to $549	–	1	3	5	3	9	2	1
$550 to $599	–	–	1	9	–	3	–	–
$600 to $649	–	–	–	2	1	2	–	–
$650 to $699	–	–	–	–	–	1	–	–
$700 to $749	–	–	–	1	–	1	–	–
$750 to $999	1	1	–	–	–	–	–	–
$1,000 or more	–	–	–	–	–	–	–	1
No cash rent	–	1	2	–	–	8	–	3
Median (dollars)	288	288	302	468	323	306	344	309
Mean (dollars)	295	291	299	455	330	310	328	323
MEALS INCLUDED IN RENT								
Specified renter-occupied housing units	**72**	**72**	**142**	**55**	**65**	**480**	**82**	**92**
With meals included in rent	–	–	1	–	–	3	3	1
No meals included in rent	72	71	139	55	65	469	79	88
No cash rent	–	1	2	–	–	8	–	3

TIPSII [UPF] GH155 CENSUS90 72583600 06/22/92 5:25 PM MACHINE: C DATA:CENSUS90*H1TIPSDA55. 06/19/92 14:06:28 TAPE: NONE FRAME: 303
TSF:CENSUS90*92. 06/19/92 14:08:03 UTF:CENSUS90*93. 06/19/92 14:08:03 META:CENSUS90*H1TABLES55. 06/19/92 14:27:03

Table 66. **Age of Householder and Financial Characteristics of Housing Units With a Householder of Hispanic Origin by Type: 1990**—Con.

[Householders of Hispanic origin may be of any race. Threshold is 400 persons. For definitions of terms and meanings of symbols, see text]

Place and [In Selected States] County Subdivision [10,000 or More Persons]	Madison city			Milwaukee city				Mount Pleasant town, Racine County
	Mexican	Puerto Rican	Other Hispanic	Mexican	Puerto Rican	Cuban	Other Hispanic	Mexican
Occupied housing units	**538**	**164**	**454**	**5 328**	**3 888**	**172**	**1 111**	**168**
AGE OF HOUSEHOLDER								
Owner-occupied housing units	**138**	**33**	**106**	**1 908**	**938**	**40**	**361**	**116**
Under 25 years	2	1	2	38	19	1	7	1
25 to 34 years	27	7	15	494	197	7	77	21
35 to 44 years	51	8	34	521	289	12	92	35
45 to 54 years	30	10	31	316	194	2	77	18
55 to 64 years	13	1	16	305	138	6	44	21
65 to 74 years	11	4	4	164	70	12	34	17
75 years and over	4	2	4	70	31	–	30	3
Renter-occupied housing units	**400**	**131**	**348**	**3 420**	**2 950**	**132**	**750**	**52**
Under 25 years	95	49	73	532	557	12	121	10
25 to 34 years	167	62	147	1 367	1 154	47	293	20
35 to 44 years	88	11	64	775	621	28	154	11
45 to 54 years	28	4	31	308	281	11	75	4
55 to 64 years	9	2	17	247	186	13	45	6
65 to 74 years	6	2	7	126	103	14	35	–
75 years and over	7	1	9	65	48	7	27	1
HOUSEHOLDER 65 YEARS AND OVER								
Occupied housing units	**28**	**9**	**24**	**425**	**252**	**33**	**126**	**21**
1-person households	16	3	13	165	107	11	70	2
Mean number of persons per room	.37	.37	.36	.46	.47	.46	.41	.50
Units in structure:								
1, detached or attached	11	3	6	182	97	11	52	18
2 or more	16	3	17	223	149	22	70	2
Mobile home, trailer, or other	1	3	1	20	6	–	4	1
Specified owner	10	3	5	145	67	7	40	14
Mean value (dollars)	54 700	92 500	105 500	39 400	38 900	63 900	50 400	50 700
Specified renter	13	3	16	190	151	20	61	1
Mean contract rent (dollars)	293	325	334	266	246	306	278	287
VALUE								
Specified owner-occupied housing units	**115**	**24**	**92**	**1 285**	**640**	**30**	**236**	**96**
Less than $20,000	2	–	–	77	34	–	12	4
$20,000 to $29,999	–	–	–	210	105	2	26	4
$30,000 to $39,999	5	–	1	315	179	6	39	14
$40,000 to $49,999	11	3	6	239	148	3	35	26
$50,000 to $59,999	26	3	16	198	73	7	45	11
$60,000 to $69,999	23	6	16	131	54	4	33	9
$70,000 to $79,999	18	5	19	55	24	2	17	7
$80,000 to $89,999	11	1	4	26	8	1	14	11
$90,000 to $99,999	8	–	6	13	4	1	4	3
$100,000 to $124,999	4	2	8	17	4	3	3	5
$125,000 to $149,999	4	1	8	1	3	–	2	2
$150,000 to $174,999	2	1	3	2	1	–	1	–
$175,000 to $199,999	–	–	1	1	2	–	1	–
$200,000 to $249,999	–	1	–	–	1	1	3	–
$250,000 to $299,999	–	1	1	–	–	–	1	–
$300,000 to $399,999	1	–	3	–	–	–	–	–
$400,000 to $499,999	–	–	–	–	–	–	–	–
$500,000 or more	–	–	–	–	–	–	–	–
Median (dollars)	65 700	70 000	73 500	41 500	40 100	53 300	51 200	50 000
Mean (dollars)	72 800	90 500	93 300	44 700	43 800	64 100	55 600	58 100
Owner-occupied mobile homes or trailers	**4**	**3**	**1**	**4**	**2**	**–**	**–**	**2**
Median (dollars)	15 000	10 000–	12 500	25 000	60 000	–	–	27 500
Mean (dollars)	18 800	10 200	12 500	30 000	77 500	–	–	27 500
CONTRACT RENT								
Specified renter-occupied housing units	**398**	**131**	**347**	**3 378**	**2 909**	**131**	**743**	**49**
Less than $100	15	7	10	51	56	2	15	3
$100 to $149	16	2	11	112	151	6	31	3
$150 to $199	13	2	18	243	178	14	33	5
$200 to $249	19	2	33	442	366	17	82	4
$250 to $299	36	22	45	776	737	31	130	10
$300 to $349	40	12	27	721	605	16	139	8
$350 to $399	59	17	37	460	411	16	99	5
$400 to $449	67	21	44	244	182	9	72	5
$450 to $499	46	17	43	146	105	5	48	1
$500 to $549	37	14	28	77	52	2	37	1
$550 to $599	13	8	10	36	20	5	18	–
$600 to $649	13	2	12	12	11	3	8	–
$650 to $699	8	1	8	13	5	4	8	–
$700 to $749	3	–	6	5	2	–	2	1
$750 to $999	8	1	9	7	3	–	9	–
$1,000 or more	2	3	3	2	2	–	1	–
No cash rent	3	–	3	31	23	1	11	3
Median (dollars)	400	403	388	303	297	293	324	288
Mean (dollars)	397	405	396	310	302	321	343	292
MEALS INCLUDED IN RENT								
Specified renter-occupied housing units	**398**	**131**	**347**	**3 378**	**2 909**	**131**	**743**	**49**
With meals included in rent	1	1	1	13	16	2	6	–
No meals included in rent	394	130	343	3 334	2 870	128	726	46
No cash rent	3	–	3	31	23	1	11	3

TIPSII [UPF] GH155 CENSUS90 72583600 06/22/92 5:25 PM MACHINE: C DATA:CENSUS90*H1TIPSDA55. 06/19/92 14:06:28 TAPE: NONE FRAME: 304
TSF:CENSUS90*92. 06/19/92 14:08:03 UTF:CENSUS90*93. 06/19/92 14:08:03 META:CENSUS90*H1TABLES55. 06/19/92 14:27:03

Table 66. **Age of Householder and Financial Characteristics of Housing Units With a Householder of Hispanic Origin by Type: 1990**—Con.

[Householders of Hispanic origin may be of any race. Threshold is 400 persons. For definitions of terms and meanings of symbols, see text]

Place and [In Selected States] County Subdivision [10,000 or More Persons]	Oak Creek city	Racine city			Sheboygan city	Waukesha city		West Allis city
	Mexican	Mexican	Puerto Rican	Other Hispanic	Mexican	Mexican	Puerto Rican	Mexican
Occupied housing units	**122**	**1 462**	**153**	**158**	**261**	**670**	**164**	**188**
AGE OF HOUSEHOLDER								
Owner-occupied housing units	**61**	**634**	**48**	**64**	**78**	**280**	**50**	**80**
Under 25 years	–	9	2	1	–	4	–	1
25 to 34 years	10	121	12	13	13	57	12	18
35 to 44 years	16	181	14	17	27	69	17	32
45 to 54 years	14	120	6	10	14	56	9	9
55 to 64 years	13	126	7	13	16	54	6	11
65 to 74 years	5	55	4	5	4	29	6	5
75 years and over	3	22	3	5	4	11	–	4
Renter-occupied housing units	**61**	**828**	**105**	**94**	**183**	**390**	**114**	**108**
Under 25 years	5	118	26	16	36	60	18	23
25 to 34 years	17	364	37	40	63	147	41	44
35 to 44 years	20	185	19	16	50	94	29	18
45 to 54 years	7	71	16	7	17	35	14	6
55 to 64 years	5	52	3	4	6	20	5	6
65 to 74 years	3	24	3	5	6	22	6	6
75 years and over	4	14	1	6	5	12	1	5
HOUSEHOLDER 65 YEARS AND OVER								
Occupied housing units	**15**	**115**	**11**	**21**	**19**	**74**	**13**	**20**
1-person households	6	38	2	9	6	29	7	12
Mean number of persons per room	.43	.49	.49	.42	.39	.45	.60	.36
Units in structure:								
1, detached or attached	8	67	8	9	7	45	6	8
2 or more	4	48	3	12	12	28	7	11
Mobile home, trailer, or other	3	–	–	–	–	1	–	1
Specified owner	5	58	7	6	5	36	5	6
Mean value (dollars)	62 000	41 300	37 500	64 200	39 500	57 800	53 500	61 300
Specified renter	6	38	4	11	11	34	7	11
Mean contract rent (dollars)	223	250	269	237	215	295	209	350
VALUE								
Specified owner-occupied housing units	**51**	**519**	**40**	**48**	**56**	**250**	**43**	**68**
Less than $20,000	1	34	3	4	2	1	–	–
$20,000 to $29,999	2	83	8	4	8	1	–	–
$30,000 to $39,999	2	115	8	8	17	14	2	5
$40,000 to $49,999	2	131	10	11	10	29	7	7
$50,000 to $59,999	6	83	6	5	6	59	7	27
$60,000 to $69,999	7	52	1	6	4	56	13	13
$70,000 to $79,999	10	12	3	4	5	39	9	10
$80,000 to $89,999	9	3	–	1	3	20	1	5
$90,000 to $99,999	5	1	1	–	–	15	2	–
$100,000 to $124,999	6	4	–	2	–	13	1	1
$125,000 to $149,999	–	–	–	2	1	1	1	–
$150,000 to $174,999	–	–	–	–	–	1	–	–
$175,000 to $199,999	–	–	–	–	–	1	–	–
$200,000 to $249,999	1	–	–	–	–	–	–	–
$250,000 to $299,999	–	–	–	1	–	–	–	–
$300,000 to $399,999	–	–	–	–	–	–	–	–
$400,000 to $499,999	–	–	–	–	–	–	–	–
$500,000 or more	–	1	–	–	–	–	–	–
Median (dollars)	73 400	42 500	40 600	48 100	41 000	63 500	63 400	58 300
Mean (dollars)	76 500	44 000	42 100	58 000	47 300	66 900	65 600	60 700
Owner-occupied mobile homes or trailers	**6**	**1**	**–**	**–**	**–**	**–**	**–**	**1**
Median (dollars)	10 000	22 500	–	–	–	–	–	10 000–
Mean (dollars)	13 300	22 500	–	–	–	–	–	9 000
CONTRACT RENT								
Specified renter-occupied housing units	**58**	**816**	**104**	**93**	**179**	**383**	**114**	**108**
Less than $100	–	16	9	–	6	17	6	–
$100 to $149	3	28	5	5	2	12	3	4
$150 to $199	4	56	8	8	13	12	5	6
$200 to $249	–	145	8	15	43	15	5	2
$250 to $299	3	207	32	20	59	30	6	7
$300 to $349	3	165	19	20	26	37	11	12
$350 to $399	5	102	17	12	15	71	14	37
$400 to $449	12	49	4	7	7	72	13	13
$450 to $499	8	24	–	2	3	38	21	15
$500 to $549	2	8	–	1	2	26	13	7
$550 to $599	9	1	–	–	1	21	12	2
$600 to $649	2	1	–	–	–	23	5	1
$650 to $699	2	–	1	–	–	3	–	–
$700 to $749	2	2	–	1	–	3	–	–
$750 to $999	–	1	–	–	–	2	–	–
$1,000 or more	–	–	–	–	–	–	–	–
No cash rent	3	11	1	2	2	1	–	2
Median (dollars)	438	288	286	291	270	398	433	384
Mean (dollars)	433	291	275	296	277	391	400	376
MEALS INCLUDED IN RENT								
Specified renter-occupied housing units	**58**	**816**	**104**	**93**	**179**	**383**	**114**	**108**
With meals included in rent	–	2	2	–	–	2	1	–
No meals included in rent	55	803	101	91	177	380	113	106
No cash rent	3	11	1	2	2	1	–	2

TIPSII [UPF] GH155 CENSUS90 72583600 06/22/92 5:25 PM MACHINE: C DATA:CENSUS90*H1TIPSDA55. 06/19/92 14:06:28 TAPE: NONE FRAME: 305
TSF:CENSUS90*92. 06/19/92 14:08:03 UTF:CENSUS90*93. 06/19/92 14:08:03 META:CENSUS90*H1TABLES55. 06/19/92 14:27:03

Table 67. Occupancy, Structural Characteristics, and Age of Householder: 1990

[For definitions of terms and meanings of symbols, see text]

Place and [In Selected States] County Subdivision [2,500 to 9,999 Persons]	Addison town	Algoma city	Algoma town	Altoona city	Amery city	Antigo city	Arbor Vitae town	Ashland city	Baraboo city	Barron city
All housing units	**959**	**1 564**	**1 250**	**2 397**	**1 132**	**3 619**	**2 041**	**3 733**	**3 934**	**1 283**
POPULATION										
Persons in occupied housing units	3 038	3 286	3 442	5 756	2 457	8 068	2 531	8 051	9 001	2 897
Per occupied housing unit	3.22	2.33	2.85	2.47	2.38	2.37	2.41	2.33	2.40	2.39
Owner-occupied housing units	2 617	2 482	3 188	4 104	1 724	5 729	2 238	5 586	6 217	2 058
Per owner-occupied housing unit	3.35	2.44	2.88	2.61	2.56	2.50	2.44	2.52	2.56	2.60
Renter-occupied housing units	421	804	254	1 652	733	2 339	293	2 465	2 784	839
Per renter-occupied housing unit	2.60	2.04	2.49	2.18	2.04	2.10	2.22	2.00	2.10	2.00
TENURE BY RACE AND HISPANIC ORIGIN OF HOUSEHOLDER										
Occupied housing units	**943**	**1 413**	**1 208**	**2 330**	**1 034**	**3 405**	**1 050**	**3 449**	**3 755**	**1 213**
Owner-occupied housing units	781	1 019	1 106	1 571	674	2 292	918	2 217	2 432	793
Percent of occupied housing units	82.8	72.1	91.6	67.4	65.2	67.3	87.4	64.3	64.8	65.4
White	780	1 016	1 101	1 565	671	2 280	908	2 152	2 422	790
Black	–	–	1	–	–	–	–	–	2	–
American Indian, Eskimo, or Aleut	1	–	–	2	3	8	9	58	3	1
Asian or Pacific Islander	–	1	3	3	–	1	1	6	1	1
Other race	–	2	1	1	–	3	–	1	4	1
Hispanic origin (of any race)	1	5	3	4	2	7	1	2	5	4
White, not of Hispanic origin	779	1 013	1 099	1 562	669	2 275	907	2 151	2 419	787
Renter-occupied housing units	162	394	102	759	360	1 113	132	1 232	1 323	420
White	162	392	101	753	356	1 087	129	1 126	1 301	413
Black	–	1	–	–	–	–	–	2	3	–
American Indian, Eskimo, or Aleut	–	1	–	2	4	24	2	98	14	–
Asian or Pacific Islander	–	–	–	2	–	1	1	6	2	3
Other race	–	–	1	2	–	1	–	–	3	4
Hispanic origin (of any race)	–	1	2	9	3	6	–	6	6	4
White, not of Hispanic origin	162	391	100	746	353	1 082	129	1 121	1 298	413
VACANCY STATUS										
Vacant housing units	**16**	**151**	**42**	**67**	**98**	**214**	**991**	**284**	**179**	**70**
For sale only	1	16	20	23	12	52	35	39	27	17
For rent	8	42	2	22	21	52	28	98	75	16
Rented or sold, not occupied	3	29	3	1	6	11	8	7	24	9
For seasonal, recreational, or occasional use	4	27	10	10	32	18	889	30	12	4
For migrant workers	–	–	–	–	–	–	–	1	–	–
Other vacant	–	37	7	11	27	81	31	109	41	24
Boarded up	–	–	1	–	–	3	2	7	–	–
DURATION OF VACANCY										
Vacant-for-sale-only housing units	**1**	**16**	**20**	**23**	**12**	**52**	**35**	**39**	**27**	**17**
Less than 2 months	–	6	4	6	7	3	1	4	5	3
2 up to 6 months	–	5	5	11	5	23	18	10	9	3
6 or more months	1	5	11	6	–	26	16	25	13	11
Vacant-for-rent housing units	**8**	**42**	**2**	**22**	**21**	**52**	**28**	**98**	**75**	**16**
Less than 2 months	4	30	1	18	18	18	5	25	29	7
2 up to 6 months	4	8	–	4	3	14	3	58	31	4
6 or more months	–	4	1	–	–	20	20	15	15	5
UNITS IN STRUCTURE										
1, detached	792	1 046	1 185	1 211	714	2 567	1 454	2 443	2 390	806
1, attached	7	10	13	126	26	28	11	26	75	8
2	72	222	33	163	65	403	43	444	569	87
3 or 4	33	78	–	151	22	145	7	191	198	107
5 to 9	34	45	1	189	69	136	8	156	216	33
10 to 19	1	–	12	87	13	72	1	60	76	12
20 to 49	–	61	–	50	94	56	–	117	166	87
50 or more	–	–	–	–	–	87	–	80	–	–
Mobile home or trailer	8	53	3	398	115	92	465	148	207	125
Other	12	49	3	22	14	33	52	68	37	18
Occupied housing units	**943**	**1 413**	**1 208**	**2 330**	**1 034**	**3 405**	**1 050**	**3 449**	**3 755**	**1 213**
AGE OF HOUSEHOLDER										
Under 25 years	27	58	17	188	49	161	28	235	274	72
25 to 34 years	220	237	229	581	182	587	165	641	782	249
35 to 44 years	267	224	325	469	161	614	176	658	730	205
45 to 54 years	164	172	227	348	135	364	146	395	426	139
55 to 64 years	123	195	197	275	122	431	170	381	405	138
65 to 74 years	93	238	142	277	170	568	227	567	558	171
75 years and over	49	289	71	192	215	680	138	572	580	239
HOUSEHOLDER 65 YEARS AND OVER										
Occupied housing units	**142**	**527**	**213**	**469**	**385**	**1 248**	**365**	**1 139**	**1 138**	**410**
1-person households	49	286	63	219	213	712	115	681	597	228
Mean number of persons per room	.31	.30	.30	.33	.33	.29	.36	.29	.30	.31
Units in structure:										
1, detached or attached	123	386	207	292	218	874	215	759	747	254
2 or more	16	109	5	129	137	346	5	329	334	131
Mobile home, trailer, or other	3	32	1	48	30	28	145	51	57	25
Specified owner	82	348	170	252	197	767	184	662	656	234
Mean value (dollars)	64 000	43 600	90 000	54 600	56 300	35 600	63 200	38 100	51 400	46 300
Specified renter	11	115	10	113	147	370	19	347	334	135
Mean contract rent (dollars)	279	198	281	280	231	217	275	211	275	323
With meals included in rent	–	6	–	6	–	–	–	–	26	36
Mean contract rent (dollars)	–	658	–	756	–	–	–	–	775	644
No meals included in rent	9	93	6	104	144	355	15	327	291	95
No cash rent	2	16	4	3	3	15	4	20	17	4

TIPSII [UPF] GH155 CENSUS90 72583600 06/22/92 5:25 PM MACHINE: C DATA:CENSUS90*H1TIPSDA55. 06/19/92 14:06:28 TAPE: NONE FRAME: 306
TSF:CENSUS90*92. 06/19/92 14:08:03 UTF:CENSUS90*93. 06/19/92 14:08:03 META:CENSUS90*H1TABLES55. 06/19/92 14:27:03

Table 67. **Occupancy, Structural Characteristics, and Age of Householder: 1990**—Con.

[For definitions of terms and meanings of symbols, see text]

Place and [In Selected States] County Subdivision [2,500 to 9,999 Persons]	Barton town	Bayside village	Beaver Dam town	Bellevue town	Bellevue Town CDP	Beloit town	Berlin city	Black River Falls city	Bloomer city	Bloomfield town, Walworth County
All housing units	**839**	**1 738**	**1 231**	**2 869**	**2 869**	**2 613**	**2 245**	**1 547**	**1 290**	**2 074**
POPULATION										
Persons in occupied housing units	2 637	4 573	3 097	7 541	7 541	6 778	5 256	3 274	2 973	3 709
Per occupied housing unit	3.21	2.68	2.71	2.70	2.70	2.67	2.46	2.22	2.37	2.63
Owner-occupied housing units	2 286	4 274	2 661	6 170	6 170	5 779	3 834	1 979	2 231	2 795
Per owner-occupied housing unit	3.34	2.79	2.72	2.97	2.97	2.70	2.64	2.36	2.58	2.63
Renter-occupied housing units	351	299	436	1 371	1 371	999	1 422	1 295	742	914
Per renter-occupied housing unit	2.56	1.72	2.63	1.91	1.91	2.54	2.07	2.04	1.90	2.63
TENURE BY RACE AND HISPANIC ORIGIN OF HOUSEHOLDER										
Occupied housing units	**821**	**1 704**	**1 144**	**2 796**	**2 796**	**2 535**	**2 138**	**1 472**	**1 257**	**1 412**
Owner-occupied housing units	684	1 530	978	2 080	2 080	2 142	1 450	837	866	1 064
Percent of occupied housing units	83.3	89.8	85.5	74.4	74.4	84.5	67.8	56.9	68.9	75.4
White	679	1 486	971	2 064	2 064	2 003	1 435	828	866	1 016
Black	1	20	–	3	3	118	–	–	–	44
American Indian, Eskimo, or Aleut	1	1	4	10	10	8	4	9	–	2
Asian or Pacific Islander	2	22	2	3	3	4	3	–	–	–
Other race	1	1	1	–	–	9	8	–	–	2
Hispanic origin (of any race)	2	10	7	3	3	19	16	2	2	7
White, not of Hispanic origin	678	1 478	966	2 062	2 062	1 993	1 427	826	864	1 012
Renter-occupied housing units	137	174	166	716	716	393	688	635	391	348
White	137	169	163	706	706	338	661	591	388	340
Black	–	3	2	3	3	49	–	–	1	5
American Indian, Eskimo, or Aleut	–	–	–	5	5	1	2	41	1	2
Asian or Pacific Islander	–	2	1	–	–	–	12	1	–	–
Other race	–	–	–	2	2	5	13	2	1	1
Hispanic origin (of any race)	1	2	–	5	5	7	17	2	2	3
White, not of Hispanic origin	136	167	163	703	703	336	657	591	387	338
VACANCY STATUS										
Vacant housing units	**18**	**34**	**87**	**73**	**73**	**78**	**107**	**75**	**33**	**662**
For sale only	2	4	13	22	22	15	23	11	7	23
For rent	5	12	29	30	30	20	17	30	12	6
Rented or sold, not occupied	1	5	–	5	5	5	11	8	4	1
For seasonal, recreational, or occasional use	7	11	28	4	4	11	7	8	5	604
For migrant workers	–	–	–	–	–	–	–	–	–	–
Other vacant	3	2	17	12	12	27	49	18	5	28
Boarded up	–	–	–	–	–	1	2	1	–	6
DURATION OF VACANCY										
Vacant-for-sale-only housing units	**2**	**4**	**13**	**22**	**22**	**15**	**23**	**11**	**7**	**23**
Less than 2 months	–	1	3	5	5	–	2	2	2	2
2 up to 6 months	2	1	7	10	10	8	9	2	2	5
6 or more months	–	2	3	7	7	7	12	7	3	16
Vacant-for-rent housing units	**5**	**12**	**29**	**30**	**30**	**20**	**17**	**30**	**12**	**6**
Less than 2 months	4	1	3	12	12	10	9	16	2	3
2 up to 6 months	1	5	13	12	12	8	6	7	9	1
6 or more months	–	6	13	6	6	2	2	7	1	2
UNITS IN STRUCTURE										
1, detached	701	1 455	813	1 469	1 469	2 355	1 568	968	949	1 834
1, attached	5	91	8	88	88	32	18	10	9	20
2	39	18	38	62	62	80	246	147	131	47
3 or 4	2	1	4	25	25	13	108	94	84	18
5 to 9	15	–	–	372	372	3	73	128	31	15
10 to 19	20	3	1	166	166	2	62	52	29	50
20 to 49	–	74	–	–	–	–	77	94	22	–
50 or more	–	85	–	–	–	–	–	–	–	–
Mobile home or trailer	49	–	356	672	672	112	55	43	18	70
Other	8	11	11	15	15	16	38	11	17	20
Occupied housing units	**821**	**1 704**	**1 144**	**2 796**	**2 796**	**2 535**	**2 138**	**1 472**	**1 257**	**1 412**
AGE OF HOUSEHOLDER										
Under 25 years	22	3	42	227	227	81	124	86	68	64
25 to 34 years	167	161	214	971	971	401	402	236	219	291
35 to 44 years	236	419	261	733	733	531	406	263	225	312
45 to 54 years	198	353	234	360	360	467	258	154	142	195
55 to 64 years	100	328	179	232	232	446	264	196	169	174
65 to 74 years	62	288	139	183	183	387	326	237	217	195
75 years and over	36	152	75	90	90	222	358	300	217	181
HOUSEHOLDER 65 YEARS AND OVER										
Occupied housing units	**98**	**440**	**214**	**273**	**273**	**609**	**684**	**537**	**434**	**376**
1-person households	22	132	72	97	97	214	380	317	233	175
Mean number of persons per room	.38	.29	.31	.36	.36	.33	.28	.30	.29	.32
Units in structure:										
1, detached or attached	80	366	155	104	104	570	486	345	312	344
2 or more	10	72	8	29	29	17	181	172	117	16
Mobile home, trailer, or other	8	2	51	140	140	22	17	20	5	16
Specified owner	49	344	103	78	78	483	417	291	268	273
Mean value (dollars)	73 000	150 300	67 700	75 500	75 500	51 600	41 000	43 800	41 100	61 200
Specified renter	9	71	14	31	31	41	194	199	130	36
Mean contract rent (dollars)	309	780	240	321	321	230	210	237	161	267
With meals included in rent	–	–	–	–	–	–	–	24	–	1
Mean contract rent (dollars)	–	–	–	–	–	–	–	460	–	575
No meals included in rent	6	68	13	31	31	33	178	165	123	34
No cash rent	3	3	1	–	–	8	16	10	7	1

TIPSII [UPF] GH155 CENSUS90 72583600 06/22/92 5:25 PM MACHINE: C DATA:CENSUS90*H1TIPSDA55. 06/19/92 14:06:28 TAPE: NONE FRAME: 307
TSF:CENSUS90*92. 06/19/92 14:08:03 UTF:CENSUS90*93. 06/19/92 14:08:03 META:CENSUS90*H1TABLES55. 06/19/92 14:27:03

Table 67. **Occupancy, Structural Characteristics, and Age of Householder: 1990**—Con.

[For definitions of terms and meanings of symbols, see text]

Place and [In Selected States] County Subdivision [2,500 to 9,999 Persons]	Boscobel city	Brillion city	Bristol town, Kenosha County	Brodhead city	Brookfield town	Burke town	Burlington city	Burlington town	Campbell town	Cedarburg city
All housing units	**1 141**	**1 069**	**1 544**	**1 297**	**1 430**	**1 043**	**3 423**	**2 528**	**1 731**	**4 036**
POPULATION										
Persons in occupied housing units	2 630	2 840	3 968	3 165	4 204	2 938	8 751	5 752	4 478	9 895
Per occupied housing unit	2.46	2.75	2.85	2.52	3.00	2.86	2.61	2.81	2.71	2.53
Owner-occupied housing units	1 740	2 335	3 362	2 369	3 656	2 456	5 853	4 889	3 603	6 839
Per owner-occupied housing unit	2.60	3.01	2.89	2.61	3.06	3.00	2.89	2.84	2.89	2.87
Renter-occupied housing units	890	505	606	796	548	482	2 898	863	875	3 056
Per renter-occupied housing unit	2.21	1.97	2.62	2.29	2.67	2.30	2.20	2.66	2.17	1.99
TENURE BY RACE AND HISPANIC ORIGIN OF HOUSEHOLDER										
Occupied housing units	**1 070**	**1 032**	**1 394**	**1 256**	**1 401**	**1 029**	**3 347**	**2 044**	**1 652**	**3 916**
Owner-occupied housing units	668	776	1 163	909	1 196	819	2 028	1 720	1 248	2 379
Percent of occupied housing units	62.4	75.2	83.4	72.4	85.4	79.6	60.6	84.1	75.5	60.8
White	667	772	1 160	907	1 182	812	2 011	1 707	1 240	2 368
Black	–	–	–	–	2	1	–	–	1	–
American Indian, Eskimo, or Aleut	1	4	1	2	–	1	2	2	3	4
Asian or Pacific Islander	–	–	1	–	12	3	6	4	1	5
Other race	–	–	1	–	–	2	9	7	3	2
Hispanic origin (of any race)	1	1	10	–	6	2	24	15	4	9
White, not of Hispanic origin	666	771	1 151	907	1 176	812	1 996	1 699	1 240	2 361
Renter-occupied housing units	402	256	231	347	205	210	1 319	324	404	1 537
White	399	254	228	346	202	208	1 292	317	397	1 522
Black	1	–	–	1	–	1	–	–	1	4
American Indian, Eskimo, or Aleut	2	1	3	–	1	1	2	3	1	2
Asian or Pacific Islander	–	1	–	–	2	–	3	–	2	4
Other race	–	–	–	–	–	–	22	4	3	5
Hispanic origin (of any race)	2	–	1	2	2	2	45	9	3	14
White, not of Hispanic origin	397	254	227	345	200	206	1 269	312	397	1 513
VACANCY STATUS										
Vacant housing units	**71**	**37**	**150**	**41**	**29**	**14**	**76**	**484**	**79**	**120**
For sale only	20	5	8	16	6	1	11	25	15	24
For rent	20	6	7	9	13	4	23	4	22	48
Rented or sold, not occupied	13	4	6	7	5	4	13	9	3	15
For seasonal, recreational, or occasional use	9	1	97	4	3	1	7	418	28	8
For migrant workers	–	–	–	–	–	–	–	1	–	–
Other vacant	9	21	32	5	2	4	22	27	11	25
Boarded up	–	1	–	–	–	–	–	6	2	–
DURATION OF VACANCY										
Vacant-for-sale-only housing units	**20**	**5**	**8**	**16**	**6**	**1**	**11**	**25**	**15**	**24**
Less than 2 months	2	–	2	2	1	–	1	2	7	14
2 up to 6 months	3	2	4	2	4	–	4	7	7	5
6 or more months	15	3	2	12	1	1	6	16	1	5
Vacant-for-rent housing units	**20**	**6**	**7**	**9**	**13**	**4**	**23**	**4**	**22**	**48**
Less than 2 months	6	3	2	3	1	2	16	1	14	35
2 up to 6 months	12	–	5	3	11	1	1	2	8	10
6 or more months	2	3	–	3	1	1	6	1	–	3
UNITS IN STRUCTURE										
1, detached	821	760	1 205	959	1 205	893	2 036	2 164	1 414	2 308
1, attached	17	8	14	7	85	39	56	33	18	247
2	65	116	57	114	50	56	413	78	41	301
3 or 4	36	47	19	21	4	–	176	11	52	258
5 to 9	39	36	9	43	44	24	201	4	152	402
10 to 19	86	8	34	44	1	–	226	7	28	239
20 to 49	–	23	–	–	35	23	183	39	–	175
50 or more	–	–	–	–	–	–	85	–	–	51
Mobile home or trailer	47	60	188	98	–	2	4	116	21	1
Other	30	11	18	11	6	6	43	76	5	54
Occupied housing units	**1 070**	**1 032**	**1 394**	**1 256**	**1 401**	**1 029**	**3 347**	**2 044**	**1 652**	**3 916**
AGE OF HOUSEHOLDER										
Under 25 years	56	35	41	74	5	31	188	66	75	94
25 to 34 years	206	216	236	260	217	233	761	396	358	791
35 to 44 years	191	214	357	239	353	316	690	490	410	931
45 to 54 years	110	152	279	159	327	218	505	355	283	601
55 to 64 years	125	128	202	150	288	118	417	306	242	555
65 to 74 years	179	144	184	161	172	75	400	256	181	515
75 years and over	203	143	95	213	39	38	386	175	103	429
HOUSEHOLDER 65 YEARS AND OVER										
Occupied housing units	**382**	**287**	**279**	**374**	**211**	**113**	**786**	**431**	**284**	**944**
1-person households	212	146	98	191	60	37	369	157	100	441
Mean number of persons per room	.30	.30	.35	.29	.31	.30	.31	.34	.34	.32
Units in structure:										
1, detached or attached	266	190	173	282	182	102	522	381	248	504
2 or more	100	77	12	73	29	11	254	11	32	428
Mobile home, trailer, or other	16	20	94	19	–	–	10	39	4	12
Specified owner	237	166	126	248	159	64	470	315	216	445
Mean value (dollars)	34 800	56 700	84 000	44 800	102 800	78 900	72 100	73 300	60 900	93 700
Specified renter	122	84	11	85	33	12	245	32	46	434
Mean contract rent (dollars)	180	178	354	195	561	344	293	362	234	480
With meals included in rent	1	–	–	1	–	–	1	–	–	1
Mean contract rent (dollars)	1 250	–	–	1 250	–	–	463	–	–	437
No meals included in rent	113	79	9	78	32	11	234	24	43	423
No cash rent	8	5	2	6	1	1	10	8	3	10

TIPSII [UPF] GH155 CENSUS90 72583600 06/22/92 5:25 PM MACHINE: C DATA:CENSUS90*H1TIPSDA55. 06/19/92 14:06:28 TAPE: NONE FRAME: 308
TSF:CENSUS90*92. 06/19/92 14:08:03 UTF:CENSUS90*93. 06/19/92 14:08:03 META:CENSUS90*H1TABLES55. 06/19/92 14:27:03

Table 67. **Occupancy, Structural Characteristics, and Age of Householder: 1990**—Con.

[For definitions of terms and meanings of symbols, see text]

Place and [In Selected States] County Subdivision [2,500 to 9,999 Persons]	Cedarburg town	Center town, Outagamie County	Chilton city	Clintonville city	Columbus city	Cottage Grove town	De Forest village	Delafield city	Delafield town	Delavan city
All housing units	**1 654**	**850**	**1 287**	**1 941**	**1 734**	**1 156**	**1 757**	**2 172**	**1 915**	**2 427**
POPULATION										
Persons in occupied housing units	5 143	2 716	3 128	4 253	4 004	3 525	4 882	5 296	5 391	6 022
Per occupied housing unit	3.14	3.23	2.53	2.30	2.46	3.11	2.83	2.60	3.00	2.56
Owner-occupied housing units	4 881	2 548	2 406	2 973	2 825	3 132	3 636	3 735	4 824	3 739
Per owner-occupied housing unit	3.16	3.25	2.69	2.38	2.67	3.14	3.00	2.87	3.11	2.79
Renter-occupied housing units	262	168	722	1 280	1 179	393	1 246	1 561	567	2 283
Per renter-occupied housing unit	2.82	2.85	2.12	2.12	2.08	2.91	2.43	2.13	2.33	2.25
TENURE BY RACE AND HISPANIC ORIGIN OF HOUSEHOLDER										
Occupied housing units	**1 636**	**842**	**1 236**	**1 852**	**1 626**	**1 134**	**1 724**	**2 034**	**1 795**	**2 355**
Owner-occupied housing units	1 543	783	896	1 247	1 060	999	1 211	1 300	1 552	1 342
Percent of occupied housing units	94.3	93.0	72.5	67.3	65.2	88.1	70.2	63.9	86.5	57.0
White	1 535	782	893	1 242	1 058	992	1 195	1 299	1 545	1 293
Black	2	–	–	–	1	3	4	–	–	9
American Indian, Eskimo, or Aleut	–	–	2	1	–	2	6	1	2	–
Asian or Pacific Islander	6	1	1	3	–	1	3	–	4	7
Other race	–	–	–	1	1	1	3	–	1	33
Hispanic origin (of any race)	5	–	2	2	6	–	7	5	11	61
White, not of Hispanic origin	1 530	782	891	1 241	1 053	992	1 192	1 294	1 535	1 264
Renter-occupied housing units	93	59	340	605	566	135	513	734	243	1 013
White	93	57	335	594	558	132	505	728	238	925
Black	–	–	–	1	–	1	–	1	2	11
American Indian, Eskimo, or Aleut	–	2	3	5	3	2	3	2	2	2
Asian or Pacific Islander	–	–	2	–	1	–	1	1	–	4
Other race	–	–	–	5	4	–	4	2	1	71
Hispanic origin (of any race)	–	–	1	8	10	–	6	8	2	103
White, not of Hispanic origin	93	57	334	591	552	132	503	722	237	892
VACANCY STATUS										
Vacant housing units	**18**	**8**	**51**	**89**	**108**	**22**	**33**	**138**	**120**	**72**
For sale only	3	4	9	21	22	3	8	24	5	11
For rent	2	2	22	28	53	1	12	11	26	20
Rented or sold, not occupied	1	–	11	12	3	3	7	14	20	12
For seasonal, recreational, or occasional use	6	–	2	9	8	5	3	53	51	12
For migrant workers	–	–	–	–	–	–	–	–	–	–
Other vacant	6	2	7	19	22	10	3	36	18	17
Boarded up	–	1	–	1	–	3	–	2	3	1
DURATION OF VACANCY										
Vacant-for-sale-only housing units	**3**	**4**	**9**	**21**	**22**	**3**	**8**	**24**	**5**	**11**
Less than 2 months	–	–	2	6	2	–	1	10	–	3
2 up to 6 months	1	2	3	10	6	2	2	13	2	3
6 or more months	2	2	4	5	14	1	5	1	3	5
Vacant-for-rent housing units	**2**	**2**	**22**	**28**	**53**	**1**	**12**	**11**	**26**	**20**
Less than 2 months	1	1	4	12	4	–	5	8	18	4
2 up to 6 months	1	1	8	6	23	1	7	2	8	3
6 or more months	–	–	10	10	26	–	–	1	–	13
UNITS IN STRUCTURE										
1, detached	1 593	776	881	1 457	1 152	1 084	1 155	1 357	1 725	1 403
1, attached	5	1	20	12	46	3	134	109	23	53
2	43	9	191	185	171	44	186	100	62	248
3 or 4	1	1	44	50	97	3	143	123	26	164
5 to 9	–	–	69	37	67	–	81	288	63	193
10 to 19	2	–	5	75	44	–	9	77	–	203
20 to 49	–	–	53	4	94	–	33	91	–	64
50 or more	–	–	–	56	–	–	–	–	–	61
Mobile home or trailer	4	59	4	49	34	16	1	1	1	5
Other	6	4	20	16	29	6	15	26	15	33
Occupied housing units	**1 636**	**842**	**1 236**	**1 852**	**1 626**	**1 134**	**1 724**	**2 034**	**1 795**	**2 355**
AGE OF HOUSEHOLDER										
Under 25 years	10	19	55	102	67	15	68	66	23	120
25 to 34 years	220	187	239	302	339	278	529	428	288	477
35 to 44 years	456	224	228	291	303	381	511	518	617	486
45 to 54 years	445	178	138	217	207	216	257	383	447	286
55 to 64 years	299	116	150	235	213	137	145	261	243	279
65 to 74 years	122	75	209	311	244	57	131	231	102	373
75 years and over	84	43	217	394	253	50	83	147	75	334
HOUSEHOLDER 65 YEARS AND OVER										
Occupied housing units	**206**	**118**	**426**	**705**	**497**	**107**	**214**	**378**	**177**	**707**
1-person households	51	28	238	397	258	34	99	162	51	377
Mean number of persons per room	.30	.33	.28	.29	.28	.31	.29	.32	.30	.31
Units in structure:										
1, detached or attached	200	106	300	533	349	101	146	197	172	410
2 or more	5	1	123	158	135	3	65	173	4	286
Mobile home, trailer, or other	1	11	3	14	13	3	3	8	1	11
Specified owner	153	52	272	474	302	53	133	176	137	363
Mean value (dollars)	106 200	74 900	49 400	40 000	56 900	69 700	67 600	113 400	126 700	63 600
Specified renter	6	3	108	178	150	5	64	160	8	284
Mean contract rent (dollars)	357	–	191	213	253	253	265	431	492	284
With meals included in rent	–	–	–	1	–	–	–	–	–	–
Mean contract rent (dollars)	–	–	–	287	–	–	–	–	–	–
No meals included in rent	4	–	100	169	146	5	62	154	6	275
No cash rent	2	3	8	8	4	–	2	6	2	9

TIPSII [UPF] GH155 CENSUS90 72583600 06/22/92 5:25 PM MACHINE: C DATA:CENSUS90*H1TIPSDA55. 06/19/92 14:06:28 TAPE: NONE FRAME: 309
TSF:CENSUS90*92. 06/19/92 14:08:03 UTF:CENSUS90*93. 06/19/92 14:08:03 META:CENSUS90*H1TABLES55. 06/19/92 14:27:03

Table 67. **Occupancy, Structural Characteristics, and Age of Householder: 1990**—Con.

[For definitions of terms and meanings of symbols, see text]

Place and [In Selected States] County Subdivision [2,500 to 9,999 Persons]	Delavan town	Dodgeville city	Dover town, Racine County	Dunn town, Dane County	Eagle Point town	East Troy village	East Troy town	Edgerton city	Elkhorn city	Ellsworth village
All housing units	**2 847**	**1 573**	**1 233**	**2 122**	**922**	**999**	**1 565**	**1 792**	**2 202**	**1 066**
POPULATION										
Persons in occupied housing units	4 195	3 817	2 943	5 274	2 347	2 598	3 613	4 171	5 214	2 568
Per occupied housing unit	2.60	2.48	2.85	2.73	2.92	2.65	2.85	2.41	2.48	2.48
Owner-occupied housing units	3 315	2 775	2 402	4 712	2 127	1 850	3 105	2 812	3 414	1 898
Per owner-occupied housing unit	2.61	2.63	2.90	2.77	2.97	2.86	2.88	2.62	2.77	2.72
Renter-occupied housing units	880	1 042	541	562	220	748	508	1 359	1 800	670
Per renter-occupied housing unit	2.57	2.16	2.63	2.41	2.47	2.25	2.66	2.07	2.07	1.99
TENURE BY RACE AND HISPANIC ORIGIN OF HOUSEHOLDER										
Occupied housing units	**1 614**	**1 537**	**1 033**	**1 932**	**804**	**979**	**1 269**	**1 728**	**2 100**	**1 035**
Owner-occupied housing units	1 272	1 054	827	1 699	715	646	1 078	1 072	1 231	698
Percent of occupied housing units	78.8	68.6	80.1	87.9	88.9	66.0	84.9	62.0	58.6	67.4
White	1 264	1 053	818	1 690	713	639	1 073	1 070	1 222	698
Black	1	–	3	1	–	1	–	–	–	–
American Indian, Eskimo, or Aleut	2	1	4	5	1	4	2	2	3	–
Asian or Pacific Islander	1	–	1	2	1	1	2	–	3	–
Other race	4	–	1	1	–	1	1	–	3	–
Hispanic origin (of any race)	18	–	13	4	1	3	2	1	9	–
White, not of Hispanic origin	1 250	1 053	807	1 687	712	637	1 072	1 069	1 216	698
Renter-occupied housing units	342	483	206	233	89	333	191	656	869	337
White	331	482	199	229	89	332	188	647	852	334
Black	2	–	1	–	–	–	–	–	–	–
American Indian, Eskimo, or Aleut	1	–	2	2	–	1	2	4	3	–
Asian or Pacific Islander	1	–	–	2	–	–	–	1	1	2
Other race	7	1	4	–	–	–	1	4	13	1
Hispanic origin (of any race)	14	–	9	1	–	3	3	7	14	2
White, not of Hispanic origin	324	482	194	229	89	329	186	644	850	333
VACANCY STATUS										
Vacant housing units	**1 233**	**36**	**200**	**190**	**118**	**20**	**296**	**64**	**102**	**31**
For sale only	28	11	14	6	5	2	12	10	15	6
For rent	31	10	32	8	4	6	6	28	49	9
Rented or sold, not occupied	15	1	3	13	5	8	3	10	11	7
For seasonal, recreational, or occasional use	1 119	3	142	149	97	2	265	5	12	–
For migrant workers	–	–	–	–	–	–	–	–	–	–
Other vacant	40	11	9	14	7	2	10	11	15	9
Boarded up	–	–	5	1	–	–	–	–	–	–
DURATION OF VACANCY										
Vacant-for-sale-only housing units	**28**	**11**	**14**	**6**	**5**	**2**	**12**	**10**	**15**	**6**
Less than 2 months	3	1	–	3	1	1	–	–	4	–
2 up to 6 months	11	3	3	3	1	–	10	1	8	2
6 or more months	14	7	11	–	3	1	2	9	3	4
Vacant-for-rent housing units	**31**	**10**	**32**	**8**	**4**	**6**	**6**	**28**	**49**	**9**
Less than 2 months	11	2	9	3	–	3	4	6	13	4
2 up to 6 months	8	5	14	3	1	1	2	19	32	2
6 or more months	12	3	9	2	3	2	–	3	4	3
UNITS IN STRUCTURE										
1, detached	2 596	1 141	916	1 768	814	579	1 459	1 164	1 233	644
1, attached	40	6	12	42	11	16	18	22	33	18
2	42	134	40	53	16	68	37	229	294	123
3 or 4	9	68	16	4	8	23	29	59	110	69
5 to 9	5	75	32	8	7	158	7	82	303	31
10 to 19	42	24	50	–	–	33	–	97	53	7
20 to 49	–	26	43	–	–	–	–	55	48	46
50 or more	–	–	–	–	–	–	–	68	–	–
Mobile home or trailer	74	81	102	239	52	105	5	–	105	111
Other	39	18	22	8	14	17	10	16	23	17
Occupied housing units	**1 614**	**1 537**	**1 033**	**1 932**	**804**	**979**	**1 269**	**1 728**	**2 100**	**1 035**
AGE OF HOUSEHOLDER										
Under 25 years	52	85	38	34	23	43	15	76	119	64
25 to 34 years	288	348	244	404	158	215	248	327	492	228
35 to 44 years	339	282	241	576	193	242	319	345	428	195
45 to 54 years	267	180	173	397	150	135	277	209	253	146
55 to 64 years	283	187	146	248	144	107	188	250	257	101
65 to 74 years	220	210	120	174	81	127	131	258	294	137
75 years and over	165	245	71	99	55	110	91	263	257	164
HOUSEHOLDER 65 YEARS AND OVER										
Occupied housing units	**385**	**455**	**191**	**273**	**136**	**237**	**222**	**521**	**551**	**301**
1-person households	147	238	72	92	46	119	80	300	269	175
Mean number of persons per room	.31	.29	.31	.31	.33	.31	.31	.31	.31	.30
Units in structure:										
1, detached or attached	359	343	152	241	121	130	207	322	326	189
2 or more	5	95	6	4	5	67	12	198	195	89
Mobile home, trailer, or other	21	17	33	28	10	40	3	1	30	23
Specified owner	292	307	102	163	72	113	162	285	283	162
Mean value (dollars)	84 200	47 300	76 400	101 700	61 100	62 800	113 300	46 100	63 700	54 400
Specified renter	34	105	9	19	11	74	12	201	199	98
Mean contract rent (dollars)	309	286	225	300	238	301	319	207	317	229
With meals included in rent	–	–	–	–	–	–	–	–	1	2
Mean contract rent (dollars)	–	–	–	–	–	–	–	–	1 250	350
No meals included in rent	24	103	7	13	7	74	12	193	192	89
No cash rent	10	2	2	6	4	–	–	8	6	7

TIPSII [UPF] GH155 CENSUS90 72583600 06/22/92 5:25 PM MACHINE: C DATA:CENSUS90*H1TIPSDA55. 06/19/92 14:06:28 TAPE: NONE FRAME: 310
TSF:CENSUS90*92. 06/19/92 14:08:03 UTF:CENSUS90*93. 06/19/92 14:08:03 META:CENSUS90*H1TABLES55. 06/19/92 14:27:03

Table 67. **Occupancy, Structural Characteristics, and Age of Householder: 1990**—Con.

[For definitions of terms and meanings of symbols, see text]

Place and [In Selected States] County Subdivision [2,500 to 9,999 Persons]	Elm Grove village	Erin town	Evansville city	Evergreen CDP	Farmington town, Washington County	Farmington town, Waupaca County	Fox Point village	Freedom town, Outagamie County	French Island CDP	Fulton town
All housing units	**2 398**	**968**	**1 305**	**1 106**	**858**	**1 486**	**2 948**	**1 342**	**1 731**	**1 240**
POPULATION										
Persons in occupied housing units	5 958	2 794	3 093	3 423	2 523	2 932	7 069	4 114	4 478	2 867
Per occupied housing unit	2.60	3.07	2.47	3.19	3.20	2.71	2.49	3.15	2.71	2.72
Owner-occupied housing units	5 548	2 565	2 158	2 990	2 251	2 492	6 400	3 675	3 603	2 423
Per owner-occupied housing unit	2.74	3.08	2.71	3.31	3.22	2.79	2.64	3.21	2.89	2.74
Renter-occupied housing units	410	229	935	433	272	440	669	439	875	444
Per renter-occupied housing unit	1.55	2.94	2.06	2.53	3.02	2.34	1.61	2.73	2.17	2.61
TENURE BY RACE AND HISPANIC ORIGIN OF HOUSEHOLDER										
Occupied housing units	**2 290**	**911**	**1 250**	**1 074**	**789**	**1 082**	**2 840**	**1 306**	**1 652**	**1 055**
Owner-occupied housing units	2 025	833	797	903	699	894	2 424	1 145	1 248	885
Percent of occupied housing units	88.4	91.4	63.8	84.1	88.6	82.6	85.4	87.7	75.5	83.9
White	1 998	830	797	899	698	893	2 392	1 135	1 240	883
Black	1	–	–	1	–	1	13	–	1	1
American Indian, Eskimo, or Aleut	1	2	–	1	–	–	2	10	3	1
Asian or Pacific Islander	25	–	–	2	1	–	17	–	1	–
Other race	–	1	–	–	–	–	–	–	3	–
Hispanic origin (of any race)	5	2	1	1	2	2	11	2	4	5
White, not of Hispanic origin	1 993	829	796	898	696	891	2 381	1 133	1 240	878
Renter-occupied housing units	265	78	453	171	90	188	416	161	404	170
White	259	76	451	168	90	185	400	159	397	168
Black	2	1	1	–	–	–	11	–	1	1
American Indian, Eskimo, or Aleut	–	1	1	1	–	–	–	2	1	–
Asian or Pacific Islander	3	–	–	2	–	1	4	–	2	–
Other race	1	–	–	–	–	2	1	–	3	1
Hispanic origin (of any race)	3	–	3	–	–	3	1	–	3	1
White, not of Hispanic origin	257	76	448	168	90	184	400	159	397	168
VACANCY STATUS										
Vacant housing units	**108**	**57**	**55**	**32**	**69**	**404**	**108**	**36**	**79**	**185**
For sale only	32	5	6	6	2	14	18	7	15	5
For rent	16	–	8	2	2	14	39	4	22	4
Rented or sold, not occupied	15	1	7	2	2	5	20	3	3	14
For seasonal, recreational, or occasional use	23	45	5	1	57	345	25	6	28	150
For migrant workers	–	–	–	–	–	–	–	–	–	1
Other vacant	22	6	29	21	6	26	6	16	11	11
Boarded up	–	1	1	–	1	–	–	–	2	2
DURATION OF VACANCY										
Vacant-for-sale-only housing units	**32**	**5**	**6**	**6**	**2**	**14**	**18**	**7**	**15**	**5**
Less than 2 months	9	1	–	–	–	3	3	–	7	–
2 up to 6 months	15	4	1	3	1	3	9	2	7	1
6 or more months	8	–	5	3	1	8	6	5	1	4
Vacant-for-rent housing units	**16**	**–**	**8**	**2**	**2**	**14**	**39**	**4**	**22**	**4**
Less than 2 months	14	–	5	–	–	3	14	1	14	3
2 up to 6 months	–	–	1	–	–	4	20	1	8	–
6 or more months	2	–	2	2	2	7	5	2	–	1
UNITS IN STRUCTURE										
1, detached	1 902	943	858	855	798	1 293	2 389	1 075	1 414	1 135
1, attached	75	6	9	41	10	11	46	12	18	8
2	9	6	225	25	27	37	18	49	41	23
3 or 4	147	1	58	12	–	7	–	7	52	–
5 to 9	34	–	22	8	5	16	17	31	152	–
10 to 19	85	1	101	52	–	9	9	10	28	–
20 to 49	123	–	–	–	–	–	139	–	–	–
50 or more	–	–	–	–	–	–	312	–	–	–
Mobile home or trailer	1	4	8	107	8	93	1	143	21	62
Other	22	7	24	6	10	20	17	15	5	12
Occupied housing units	**2 290**	**911**	**1 250**	**1 074**	**789**	**1 082**	**2 840**	**1 306**	**1 652**	**1 055**
AGE OF HOUSEHOLDER										
Under 25 years	16	7	72	48	14	51	18	47	75	31
25 to 34 years	197	152	281	288	154	210	298	366	358	181
35 to 44 years	470	269	239	388	234	255	622	350	410	268
45 to 54 years	469	194	153	225	152	167	493	211	283	212
55 to 64 years	516	154	156	73	113	152	506	142	242	161
65 to 74 years	400	84	172	33	76	137	505	116	181	119
75 years and over	222	51	177	19	46	110	398	74	103	83
HOUSEHOLDER 65 YEARS AND OVER										
Occupied housing units	**622**	**135**	**349**	**52**	**122**	**247**	**903**	**190**	**284**	**202**
1-person households	184	33	198	18	38	87	330	58	100	77
Mean number of persons per room	.27	.31	.28	.33	.32	.30	.28	.33	.34	.31
Units in structure:										
1, detached or attached	497	135	229	47	112	229	696	144	248	185
2 or more	118	–	118	–	6	6	198	14	32	4
Mobile home, trailer, or other	7	–	2	5	4	12	9	32	4	13
Specified owner	452	72	204	37	56	144	641	95	216	122
Mean value (dollars)	156 800	92 900	48 100	57 900	74 900	72 000	156 100	67 800	60 900	55 000
Specified renter	52	3	109	2	8	27	168	21	46	10
Mean contract rent (dollars)	629	437	257	363	306	348	782	250	234	333
With meals included in rent	–	–	–	–	–	1	1	–	–	–
Mean contract rent (dollars)	–	–	–	–	–	1 250	1 250	–	–	–
No meals included in rent	48	1	105	1	7	15	160	18	43	6
No cash rent	4	2	4	1	1	11	7	3	3	4

TIPSII [UPF] GH155 CENSUS90 72583600 06/22/92 5:25 PM MACHINE: C DATA:CENSUS90*H1TIPSDA55. 06/19/92 14:06:28 TAPE: NONE FRAME: 311
TSF:CENSUS90*92. 06/19/92 14:08:03 UTF:CENSUS90*93. 06/19/92 14:08:03 META:CENSUS90*H1TABLES55. 06/19/92 14:27:03

Table 67. **Occupancy, Structural Characteristics, and Age of Householder: 1990**—Con.

[For definitions of terms and meanings of symbols, see text]

Place and [In Selected States] County Subdivision [2,500 to 9,999 Persons]	Genesee town	Geneva town	Grafton village	Grafton town	Grand Rapids town	Greenville town	Hales Corners village	Hallie town	Harrison town, Calumet County	Hartford city
All housing units	**1 871**	**2 100**	**3 457**	**1 346**	**2 417**	**1 274**	**3 207**	**1 616**	**1 155**	**3 132**
POPULATION										
Persons in occupied housing units	5 975	3 067	9 320	3 745	7 071	3 806	7 612	4 531	3 195	8 062
Per occupied housing unit	3.25	2.53	2.74	2.85	3.01	3.04	2.49	2.87	3.02	2.64
Owner-occupied housing units	5 514	2 410	6 637	3 206	6 554	3 468	5 598	3 656	2 897	5 098
Per owner-occupied housing unit	3.30	2.50	3.05	2.93	3.06	3.10	2.82	2.96	3.05	2.91
Renter-occupied housing units	461	657	2 683	539	517	338	2 014	875	298	2 964
Per renter-occupied housing unit	2.76	2.64	2.20	2.45	2.52	2.54	1.86	2.56	2.71	2.28
TENURE BY RACE AND HISPANIC ORIGIN OF HOUSEHOLDER										
Occupied housing units	**1 836**	**1 213**	**3 396**	**1 315**	**2 348**	**1 250**	**3 063**	**1 579**	**1 059**	**3 055**
Owner-occupied housing units	1 669	964	2 179	1 095	2 143	1 117	1 982	1 237	949	1 754
Percent of occupied housing units	90.9	79.5	64.2	83.3	91.3	89.4	64.7	78.3	89.6	57.4
White	1 660	958	2 171	1 086	2 129	1 114	1 963	1 234	946	1 744
Black	2	2	1	2	–	–	–	–	–	–
American Indian, Eskimo, or Aleut	1	–	2	4	7	3	4	1	3	–
Asian or Pacific Islander	2	2	2	2	7	–	10	–	–	6
Other race	4	2	3	1	–	–	5	2	–	4
Hispanic origin (of any race)	19	7	6	3	4	3	12	5	1	11
White, not of Hispanic origin	1 645	953	2 170	1 084	2 126	1 111	1 956	1 231	945	1 737
Renter-occupied housing units	167	249	1 217	220	205	133	1 081	342	110	1 301
White	165	246	1 209	216	201	132	1 068	336	110	1 284
Black	–	1	1	–	–	–	3	–	–	–
American Indian, Eskimo, or Aleut	–	2	3	2	1	1	2	3	–	3
Asian or Pacific Islander	–	–	1	2	3	–	5	1	–	5
Other race	2	–	3	–	–	–	3	2	–	9
Hispanic origin (of any race)	2	2	6	–	–	–	10	6	–	26
White, not of Hispanic origin	165	244	1 207	216	201	132	1 061	334	110	1 267
VACANCY STATUS										
Vacant housing units	**35**	**887**	**61**	**31**	**69**	**24**	**144**	**37**	**96**	**77**
For sale only	3	30	14	4	16	2	4	7	12	16
For rent	4	17	24	8	4	5	117	12	4	33
Rented or sold, not occupied	5	256	8	5	5	4	8	7	10	6
For seasonal, recreational, or occasional use	6	544	2	7	25	5	4	6	54	4
For migrant workers	–	–	–	–	–	–	–	–	–	–
Other vacant	17	40	13	7	19	8	11	5	16	18
Boarded up	1	8	–	–	2	1	–	1	–	–
DURATION OF VACANCY										
Vacant-for-sale-only housing units	**3**	**30**	**14**	**4**	**16**	**2**	**4**	**7**	**12**	**16**
Less than 2 months	1	1	2	1	2	–	–	3	–	8
2 up to 6 months	2	9	12	2	4	1	1	2	6	3
6 or more months	–	20	–	1	10	1	3	2	6	5
Vacant-for-rent housing units	**4**	**17**	**24**	**8**	**4**	**5**	**117**	**12**	**4**	**33**
Less than 2 months	3	8	17	3	3	2	25	7	–	20
2 up to 6 months	1	3	7	5	–	2	86	4	2	8
6 or more months	–	6	–	–	1	1	6	1	2	5
UNITS IN STRUCTURE										
1, detached	1 750	1 644	2 092	1 075	2 230	1 004	1 963	1 288	1 045	1 666
1, attached	12	8	235	29	29	11	71	44	22	172
2	68	47	223	84	33	64	143	99	47	446
3 or 4	21	20	107	5	–	19	80	16	2	180
5 to 9	5	130	334	71	–	1	254	32	4	316
10 to 19	–	158	258	13	–	–	402	11	–	197
20 to 49	–	–	90	–	–	–	145	–	–	104
50 or more	–	–	64	–	–	–	111	–	–	–
Mobile home or trailer	2	70	1	60	118	164	1	107	27	2
Other	13	23	53	9	7	11	37	19	8	49
Occupied housing units	**1 836**	**1 213**	**3 396**	**1 315**	**2 348**	**1 250**	**3 063**	**1 579**	**1 059**	**3 055**
AGE OF HOUSEHOLDER										
Under 25 years	13	35	125	32	49	47	80	57	19	179
25 to 34 years	314	186	805	222	468	321	592	391	241	818
35 to 44 years	673	256	823	347	702	354	653	447	258	594
45 to 54 years	443	203	618	312	524	228	473	272	202	394
55 to 64 years	234	185	426	207	301	144	497	191	171	342
65 to 74 years	99	205	350	138	202	95	454	141	111	366
75 years and over	60	143	249	57	102	61	314	80	57	362
HOUSEHOLDER 65 YEARS AND OVER										
Occupied housing units	**159**	**348**	**599**	**195**	**304**	**156**	**768**	**221**	**168**	**728**
1-person households	41	125	267	49	91	47	334	74	51	397
Mean number of persons per room	.31	.35	.34	.32	.32	.31	.33	.35	.31	.31
Units in structure:										
1, detached or attached	145	314	362	174	277	129	448	199	164	435
2 or more	10	9	232	8	5	10	309	10	2	285
Mobile home, trailer, or other	4	25	5	13	22	17	11	12	2	8
Specified owner	104	249	323	127	222	78	405	151	95	391
Mean value (dollars)	104 000	70 500	84 000	106 100	58 400	72 600	91 500	47 800	86 400	62 900
Specified renter	11	23	233	5	20	11	311	14	7	268
Mean contract rent (dollars)	266	290	363	347	240	273	580	274	336	285
With meals included in rent	–	–	–	–	–	–	1	–	–	1
Mean contract rent (dollars)	–	–	–	–	–	–	875	–	–	313
No meals included in rent	9	19	227	5	17	7	301	14	6	260
No cash rent	2	4	6	–	3	4	9	–	1	7

TIPSII [UPF] GH155 CENSUS90 72583600 06/22/92 5:25 PM MACHINE: C DATA:CENSUS90*H1TIPSDA55. 06/19/92 14:06:28 TAPE: NONE FRAME: 312
TSF:CENSUS90*92. 06/19/92 14:08:03 UTF:CENSUS90*93. 06/19/92 14:08:03 META:CENSUS90*H1TABLES55. 06/19/92 14:27:03

Table 67. **Occupancy, Structural Characteristics, and Age of Householder: 1990**—Con.

[For definitions of terms and meanings of symbols, see text]

Place and [In Selected States] County Subdivision [2,500 to 9,999 Persons]	Hartford town	Hartland village	Hayward town	Hobart town	Holland town, Sheboygan County	Holmen village	Horicon city	Howard village	Hudson city	Hudson town
All housing units	**1 154**	**2 428**	**1 642**	**1 339**	**1 022**	**1 160**	**1 478**	**3 515**	**2 634**	**1 144**
POPULATION										
Persons in occupied housing units	3 243	6 906	2 884	4 284	2 567	3 220	3 873	9 874	6 291	3 692
Per occupied housing unit	2.93	2.94	2.81	3.26	3.16	2.89	2.70	2.88	2.50	3.33
Owner-occupied housing units	2 890	4 259	2 096	3 857	2 230	2 672	2 968	7 490	4 278	3 508
Per owner-occupied housing unit	2.97	3.27	2.74	3.29	3.17	3.04	2.86	3.13	2.89	3.36
Renter-occupied housing units	353	2 647	788	427	337	548	905	2 384	2 013	184
Per renter-occupied housing unit	2.67	2.54	3.04	3.01	3.09	2.33	2.29	2.30	1.94	2.92
TENURE BY RACE AND HISPANIC ORIGIN OF HOUSEHOLDER										
Occupied housing units	**1 105**	**2 345**	**1 025**	**1 314**	**812**	**1 115**	**1 434**	**3 434**	**2 515**	**1 108**
Owner-occupied housing units	973	1 301	766	1 172	703	880	1 039	2 396	1 480	1 045
Percent of occupied housing units	88.1	55.5	74.7	89.2	86.6	78.9	72.5	69.8	58.8	94.3
White	967	1 295	707	1 008	699	880	1 034	2 380	1 473	1 039
Black	–	1	–	1	–	–	1	–	1	1
American Indian, Eskimo, or Aleut	1	1	58	160	3	–	1	12	2	3
Asian or Pacific Islander	4	4	1	2	–	–	–	2	4	2
Other race	1	–	–	1	1	–	3	2	–	–
Hispanic origin (of any race)	2	3	2	6	3	1	10	4	2	–
White, not of Hispanic origin	966	1 292	706	1 006	697	879	1 026	2 378	1 471	1 039
Renter-occupied housing units	132	1 044	259	142	109	235	395	1 038	1 035	63
White	131	1 037	111	69	109	233	394	1 014	1 032	63
Black	–	3	–	1	–	–	–	3	–	–
American Indian, Eskimo, or Aleut	1	1	145	72	–	1	1	18	1	–
Asian or Pacific Islander	–	3	1	–	–	1	–	–	2	–
Other race	–	–	2	–	–	–	–	3	–	–
Hispanic origin (of any race)	–	8	3	3	3	1	3	7	–	1
White, not of Hispanic origin	131	1 029	110	68	106	232	391	1 009	1 032	62
VACANCY STATUS										
Vacant housing units	**49**	**83**	**617**	**25**	**210**	**45**	**44**	**81**	**119**	**36**
For sale only	5	2	13	5	3	22	12	17	20	14
For rent	6	66	19	8	–	6	11	33	52	1
Rented or sold, not occupied	3	7	13	7	6	6	7	11	23	9
For seasonal, recreational, or occasional use	29	2	530	–	196	1	3	8	7	5
For migrant workers	–	–	–	–	–	–	–	–	–	–
Other vacant	6	6	42	5	5	10	11	12	17	7
Boarded up	–	–	1	–	–	–	–	4	–	–
DURATION OF VACANCY										
Vacant-for-sale-only housing units	**5**	**2**	**13**	**5**	**3**	**22**	**12**	**17**	**20**	**14**
Less than 2 months	2	1	–	3	–	–	1	4	4	5
2 up to 6 months	3	1	6	–	2	4	5	7	11	7
6 or more months	–	–	7	2	1	18	6	6	5	2
Vacant-for-rent housing units	**6**	**66**	**19**	**8**	**–**	**6**	**11**	**33**	**52**	**1**
Less than 2 months	3	20	3	2	–	1	8	22	40	1
2 up to 6 months	3	19	7	5	–	4	1	7	8	–
6 or more months	–	27	9	1	–	1	2	4	4	–
UNITS IN STRUCTURE										
1, detached	1 013	1 184	1 394	1 248	951	751	1 095	2 461	1 555	1 098
1, attached	34	308	13	19	10	8	23	222	74	15
2	53	155	30	16	43	51	155	254	225	20
3 or 4	10	139	28	9	2	44	32	83	187	1
5 to 9	1	343	5	10	–	59	49	288	140	–
10 to 19	–	119	–	–	1	15	70	98	128	–
20 to 49	–	109	–	–	–	–	38	82	157	–
50 or more	–	53	–	–	–	–	–	–	140	–
Mobile home or trailer	33	–	163	26	9	229	1	2	1	4
Other	10	18	9	11	6	3	15	25	27	6
Occupied housing units	**1 105**	**2 345**	**1 025**	**1 314**	**812**	**1 115**	**1 434**	**3 434**	**2 515**	**1 108**
AGE OF HOUSEHOLDER										
Under 25 years	14	126	60	15	15	63	64	208	152	16
25 to 34 years	247	637	201	214	164	298	291	963	649	245
35 to 44 years	285	729	209	415	211	320	310	987	597	412
45 to 54 years	219	353	156	315	158	193	217	545	341	273
55 to 64 years	172	209	160	191	113	77	175	353	280	109
65 to 74 years	101	163	145	109	85	82	181	225	218	32
75 years and over	67	128	94	55	66	82	196	153	278	21
HOUSEHOLDER 65 YEARS AND OVER										
Occupied housing units	**168**	**291**	**239**	**164**	**151**	**164**	**377**	**378**	**496**	**53**
1-person households	58	130	79	58	52	78	175	153	300	15
Mean number of persons per room	.29	.34	.34	.36	.30	.31	.30	.33	.30	.31
Units in structure:										
1, detached or attached	158	160	204	147	141	115	292	307	240	50
2 or more	5	126	12	12	9	35	84	68	253	1
Mobile home, trailer, or other	5	5	23	5	1	14	1	3	3	2
Specified owner	107	140	143	98	82	105	254	249	215	29
Mean value (dollars)	83 200	82 600	65 400	73 400	91 800	53 700	51 500	56 700	81 000	101 000
Specified renter	5	128	25	23	13	39	88	77	243	1
Mean contract rent (dollars)	281	360	206	174	214	186	261	369	433	–
With meals included in rent	–	–	–	–	–	–	–	–	2	–
Mean contract rent (dollars)	–	–	–	–	–	–	–	–	963	–
No meals included in rent	4	124	20	19	9	37	82	73	233	–
No cash rent	1	4	5	4	4	2	6	4	8	1

TIPSII [UPF] GH155 CENSUS90 72583600 06/22/92 5:25 PM MACHINE: C DATA:CENSUS90*H1TIPSDA55. 06/19/92 14:06:28 TAPE: NONE FRAME: 313
TSF:CENSUS90*92. 06/19/92 14:08:03 UTF:CENSUS90*93. 06/19/92 14:08:03 META:CENSUS90*H1TABLES55. 06/19/92 14:27:03

Table 67. **Occupancy, Structural Characteristics, and Age of Householder: 1990**—Con.

[For definitions of terms and meanings of symbols, see text]

Place and [In Selected States] County Subdivision [2,500 to 9,999 Persons]	Hull town, Portage County	Ixonia town	Jackson town, Washington County	Janesville town	Jefferson city	Jefferson town, Jefferson County	Kewaskum village	Kewaunee city	Kiel city	Kimberly village
All housing units	**1 917**	**939**	**1 012**	**965**	**2 472**	**735**	**944**	**1 213**	**1 181**	**2 069**
POPULATION										
Persons in occupied housing units	5 559	2 789	3 172	2 515	5 953	2 060	2 513	2 637	2 910	5 406
Per occupied housing unit	3.00	3.06	3.19	2.80	2.49	2.87	2.71	2.38	2.53	2.65
Owner-occupied housing units	4 941	2 329	2 844	2 204	4 058	1 705	1 815	2 146	2 299	4 519
Per owner-occupied housing unit	3.07	3.12	3.21	2.83	2.70	2.94	2.96	2.58	2.70	2.85
Renter-occupied housing units	618	460	328	311	1 895	355	698	491	611	887
Per renter-occupied housing unit	2.54	2.77	2.98	2.64	2.13	2.57	2.23	1.79	2.03	1.93
TENURE BY RACE AND HISPANIC ORIGIN OF HOUSEHOLDER										
Occupied housing units	**1 851**	**912**	**995**	**897**	**2 393**	**717**	**926**	**1 106**	**1 151**	**2 043**
Owner-occupied housing units	1 608	746	885	779	1 504	579	613	832	850	1 584
Percent of occupied housing units	86.9	81.8	88.9	86.8	62.8	80.8	66.2	75.2	73.8	77.5
White	1 601	745	882	775	1 493	575	611	828	847	1 576
Black	–	–	–	–	1	–	–	2	–	–
American Indian, Eskimo, or Aleut	5	1	2	1	2	2	–	1	3	3
Asian or Pacific Islander	2	–	1	3	2	1	2	–	–	5
Other race	–	–	–	–	6	1	–	1	–	–
Hispanic origin (of any race)	4	1	3	2	20	3	4	2	–	5
White, not of Hispanic origin	1 598	745	879	773	1 479	573	609	827	847	1 571
Renter-occupied housing units	243	166	110	118	889	138	313	274	301	459
White	237	164	110	116	858	137	310	271	297	450
Black	–	–	–	2	3	–	–	–	–	–
American Indian, Eskimo, or Aleut	4	–	–	–	3	1	1	2	1	3
Asian or Pacific Islander	1	–	–	–	2	–	1	–	3	5
Other race	1	2	–	–	23	–	1	1	–	1
Hispanic origin (of any race)	3	2	–	–	37	2	2	2	–	2
White, not of Hispanic origin	235	164	110	116	843	135	309	270	297	450
VACANCY STATUS										
Vacant housing units	**66**	**27**	**17**	**68**	**79**	**18**	**18**	**107**	**30**	**26**
For sale only	12	4	2	11	13	2	–	10	7	8
For rent	11	2	–	10	25	2	5	14	9	7
Rented or sold, not occupied	8	6	4	6	21	2	7	2	8	1
For seasonal, recreational, or occasional use	12	1	2	30	10	2	1	22	3	–
For migrant workers	–	–	–	–	–	1	–	–	–	–
Other vacant	23	14	9	11	10	9	5	59	3	10
Boarded up	–	1	–	–	–	–	–	–	–	4
DURATION OF VACANCY										
Vacant-for-sale-only housing units	**12**	**4**	**2**	**11**	**13**	**2**	**–**	**10**	**7**	**8**
Less than 2 months	1	1	–	6	2	–	–	–	–	2
2 up to 6 months	2	2	–	1	6	1	–	2	2	4
6 or more months	9	1	2	4	5	1	–	8	5	2
Vacant-for-rent housing units	**11**	**2**	**–**	**10**	**25**	**2**	**5**	**14**	**9**	**7**
Less than 2 months	3	1	–	8	14	1	3	5	5	5
2 up to 6 months	4	–	–	1	7	1	–	7	4	1
6 or more months	4	1	–	1	4	–	2	2	–	1
UNITS IN STRUCTURE										
1, detached	1 507	798	918	880	1 460	652	618	895	772	1 614
1, attached	14	5	20	25	30	9	10	12	7	27
2	29	74	55	25	280	38	114	138	228	178
3 or 4	1	11	3	5	180	4	39	16	35	137
5 to 9	–	6	1	6	174	–	23	27	48	50
10 to 19	1	28	–	2	89	1	48	44	9	1
20 to 49	–	–	–	–	79	–	82	–	20	49
50 or more	–	–	–	–	–	–	–	–	–	–
Mobile home or trailer	357	14	5	2	128	24	–	33	53	–
Other	8	3	10	20	52	7	10	48	9	13
Occupied housing units	**1 851**	**912**	**995**	**897**	**2 393**	**717**	**926**	**1 106**	**1 151**	**2 043**
AGE OF HOUSEHOLDER										
Under 25 years	93	19	13	17	144	7	52	38	67	93
25 to 34 years	445	167	177	137	559	119	218	191	222	513
35 to 44 years	521	224	260	211	450	164	192	207	210	361
45 to 54 years	363	212	247	215	335	135	154	143	142	279
55 to 64 years	226	133	160	165	301	111	104	130	161	287
65 to 74 years	140	100	77	96	313	99	104	183	177	315
75 years and over	63	57	61	56	291	82	102	214	172	195
HOUSEHOLDER 65 YEARS AND OVER										
Occupied housing units	**203**	**157**	**138**	**152**	**604**	**181**	**206**	**397**	**349**	**510**
1-person households	60	51	36	50	308	45	93	207	165	218
Mean number of persons per room	.33	.29	.30	.30	.31	.31	.31	.29	.30	.32
Units in structure:										
1, detached or attached	179	131	127	146	414	163	144	304	252	411
2 or more	1	21	6	3	144	10	59	70	87	96
Mobile home, trailer, or other	23	5	5	3	46	8	3	23	10	3
Specified owner	127	76	62	97	366	82	127	269	228	379
Mean value (dollars)	64 200	71 900	97 100	84 000	55 000	57 200	63 700	47 800	53 000	54 100
Specified renter	8	15	7	5	145	16	56	82	68	92
Mean contract rent (dollars)	275	293	194	338	261	183	237	179	207	232
With meals included in rent	–	–	–	–	–	1	1	–	–	–
Mean contract rent (dollars)	–	–	–	–	–	113	387	–	–	–
No meals included in rent	6	13	4	4	138	10	48	67	64	88
No cash rent	2	2	3	1	7	5	7	15	4	4

TIPSII [UPF] GH155 CENSUS90 72583600 06/22/92 5:25 PM MACHINE: C DATA:CENSUS90*H1TIPSDA55. 06/19/92 14:06:28 TAPE: NONE FRAME: 314
TSF:CENSUS90*92. 06/19/92 14:08:03 UTF:CENSUS90*93. 06/19/92 14:08:03 META:CENSUS90*H1TABLES55. 06/19/92 14:27:03

Table 67. **Occupancy, Structural Characteristics, and Age of Householder: 1990**—Con.

[For definitions of terms and meanings of symbols, see text]

Place and [In Selected States] County Subdivision [2,500 to 9,999 Persons]	Koshkonong town	Kronenwetter town	Ladysmith city	Lafayette town, Chippewa County	Lake Geneva city	Lake Mills city	Lancaster city	Lima town, Sheboygan County	Lisbon town, Waukesha County	Little Chute village
All housing units	**1 269**	**1 613**	**1 671**	**1 793**	**3 184**	**1 735**	**1 766**	**881**	**2 728**	**3 232**
POPULATION										
Persons in occupied housing units	2 984	4 850	3 659	4 448	5 899	4 086	4 074	2 551	8 277	9 107
Per occupied housing unit	2.80	3.10	2.37	2.70	2.27	2.51	2.45	2.98	3.08	2.88
Owner-occupied housing units	2 393	4 274	2 181	3 869	3 519	3 098	2 953	2 231	7 900	7 380
Per owner-occupied housing unit	2.80	3.19	2.50	2.80	2.41	2.75	2.72	3.05	3.09	3.11
Renter-occupied housing units	591	576	1 478	579	2 380	988	1 121	320	377	1 727
Per renter-occupied housing unit	2.81	2.57	2.20	2.18	2.09	1.97	1.95	2.60	2.86	2.20
TENURE BY RACE AND HISPANIC ORIGIN OF HOUSEHOLDER										
Occupied housing units	**1 064**	**1 562**	**1 544**	**1 648**	**2 599**	**1 629**	**1 662**	**855**	**2 688**	**3 158**
Owner-occupied housing units	854	1 338	873	1 383	1 459	1 128	1 087	732	2 556	2 372
Percent of occupied housing units	80.3	85.7	56.5	83.9	56.1	69.2	65.4	85.6	95.1	75.1
White	843	1 334	872	1 378	1 440	1 124	1 083	731	2 547	2 365
Black	4	1	–	1	3	–	–	–	1	–
American Indian, Eskimo, or Aleut	1	1	1	2	1	1	3	1	2	5
Asian or Pacific Islander	4	2	–	2	9	1	1	–	3	–
Other race	2	–	–	–	6	2	–	–	3	2
Hispanic origin (of any race)	3	1	2	3	14	6	1	3	8	3
White, not of Hispanic origin	842	1 333	870	1 375	1 435	1 120	1 082	729	2 542	2 364
Renter-occupied housing units	210	224	671	265	1 140	501	575	123	132	786
White	207	221	638	263	1 094	495	574	120	130	776
Black	2	–	2	–	4	–	–	–	–	–
American Indian, Eskimo, or Aleut	1	1	7	2	8	2	–	2	2	8
Asian or Pacific Islander	–	2	19	–	5	1	1	–	–	–
Other race	–	–	5	–	29	3	–	1	–	2
Hispanic origin (of any race)	1	–	8	–	38	5	1	3	1	7
White, not of Hispanic origin	206	221	635	263	1 084	492	573	119	129	771
VACANCY STATUS										
Vacant housing units	**205**	**51**	**127**	**145**	**585**	**106**	**104**	**26**	**40**	**74**
For sale only	10	9	26	19	43	7	18	1	15	19
For rent	3	2	45	11	41	29	60	4	2	17
Rented or sold, not occupied	10	3	15	20	37	5	4	4	14	7
For seasonal, recreational, or occasional use	160	8	16	85	427	52	5	8	2	4
For migrant workers	–	–	–	–	–	1	–	–	–	–
Other vacant	22	29	25	10	37	12	17	9	7	27
Boarded up	2	1	1	–	1	–	–	–	–	2
DURATION OF VACANCY										
Vacant-for-sale-only housing units	**10**	**9**	**26**	**19**	**43**	**7**	**18**	**1**	**15**	**19**
Less than 2 months	3	–	5	3	12	2	2	–	3	3
2 up to 6 months	4	4	9	9	15	3	8	–	1	3
6 or more months	3	5	12	7	16	2	8	1	11	13
Vacant-for-rent housing units	**3**	**2**	**45**	**11**	**41**	**29**	**60**	**4**	**2**	**17**
Less than 2 months	–	–	9	3	24	5	13	–	1	11
2 up to 6 months	2	–	13	7	12	10	13	1	1	3
6 or more months	1	2	23	1	5	14	34	3	–	3
UNITS IN STRUCTURE										
1, detached	1 109	1 334	1 115	1 520	1 636	1 132	1 219	761	2 312	2 178
1, attached	10	44	15	17	143	7	8	7	17	126
2	54	32	155	71	340	176	107	83	40	446
3 or 4	24	15	88	26	229	65	86	9	19	71
5 to 9	1	8	62	9	302	77	64	–	–	73
10 to 19	–	52	89	3	151	31	102	–	–	75
20 to 49	3	–	88	–	140	41	62	–	–	–
50 or more	–	–	–	–	62	55	–	–	–	–
Mobile home or trailer	59	122	35	129	93	121	91	18	329	222
Other	9	6	24	18	88	30	27	3	11	41
Occupied housing units	**1 064**	**1 562**	**1 544**	**1 648**	**2 599**	**1 629**	**1 662**	**855**	**2 688**	**3 158**
AGE OF HOUSEHOLDER										
Under 25 years	38	57	128	39	140	71	93	23	11	196
25 to 34 years	178	381	293	344	538	322	297	163	441	911
35 to 44 years	257	508	269	433	519	329	285	227	705	784
45 to 54 years	215	324	163	276	331	221	201	139	671	410
55 to 64 years	166	131	183	240	354	210	226	131	426	355
65 to 74 years	126	99	219	198	360	224	257	99	285	282
75 years and over	84	62	289	118	357	252	303	73	149	220
HOUSEHOLDER 65 YEARS AND OVER										
Occupied housing units	**210**	**161**	**508**	**316**	**717**	**476**	**560**	**172**	**434**	**502**
1-person households	68	55	287	92	390	272	304	54	140	196
Mean number of persons per room	.31	.33	.30	.34	.31	.30	.29	.30	.34	.33
Units in structure:										
1, detached or attached	195	152	349	291	417	290	375	157	222	362
2 or more	4	–	149	6	281	158	166	12	5	97
Mobile home, trailer, or other	11	9	10	19	19	28	19	3	207	43
Specified owner	117	69	313	225	347	267	324	95	164	326
Mean value (dollars)	64 700	54 200	36 700	68 200	81 500	63 800	45 200	59 500	97 300	61 200
Specified renter	8	5	161	20	239	154	185	14	14	97
Mean contract rent (dollars)	265	313	261	223	313	287	197	292	291	316
With meals included in rent	1	–	1	–	1	2	1	–	–	1
Mean contract rent (dollars)	313	–	675	–	213	644	213	–	–	187
No meals included in rent	6	2	148	16	223	145	180	13	12	93
No cash rent	1	3	12	4	15	7	4	1	2	3

TIPSII [UPF] GH155 CENSUS90 72583600 06/22/92 5:25 PM MACHINE: C DATA:CENSUS90*H1TIPSDA55. 06/19/92 14:06:28 TAPE: NONE FRAME: 315
TSF:CENSUS90*92. 06/19/92 14:08:03 UTF:CENSUS90*93. 06/19/92 14:08:03 META:CENSUS90*H1TABLES55. 06/19/92 14:27:03

Table 67. **Occupancy, Structural Characteristics, and Age of Householder: 1990**—Con.

[For definitions of terms and meanings of symbols, see text]

Place and [In Selected States] County Subdivision [2,500 to 9,999 Persons]	Little Suamico town	Lyons town	McFarland village	Madison town	Manitowoc Rapids town	Mauston city	Mayville city	Medford city	Menominee town	Menomonie town
All housing units	**978**	**1 061**	**1 915**	**3 386**	**798**	**1 560**	**1 690**	**1 833**	**1 742**	**972**
POPULATION										
Persons in occupied housing units	2 637	2 579	5 232	6 398	2 338	3 379	4 367	4 164	3 854	2 732
Per occupied housing unit	3.02	2.66	2.83	2.07	3.01	2.32	2.66	2.38	3.57	2.95
Owner-occupied housing units	2 451	2 106	4 206	1 264	2 113	2 215	3 403	2 917	2 353	2 332
Per owner-occupied housing unit	3.03	2.69	3.14	2.25	3.02	2.42	2.91	2.68	3.39	2.97
Renter-occupied housing units	186	473	1 026	5 134	225	1 164	964	1 247	1 501	400
Per renter-occupied housing unit	2.91	2.56	2.02	2.03	2.92	2.15	2.04	1.89	3.91	2.86
TENURE BY RACE AND HISPANIC ORIGIN OF HOUSEHOLDER										
Occupied housing units	**874**	**968**	**1 846**	**3 088**	**776**	**1 458**	**1 643**	**1 750**	**1 079**	**926**
Owner-occupied housing units	810	783	1 339	561	699	916	1 170	1 090	695	786
Percent of occupied housing units	92.7	80.9	72.5	18.2	90.1	62.8	71.2	62.3	64.4	84.9
White	808	778	1 329	531	697	914	1 169	1 087	169	784
Black	1	–	2	18	–	–	–	–	–	–
American Indian, Eskimo, or Aleut	1	4	4	2	–	1	–	1	525	–
Asian or Pacific Islander	–	–	2	10	2	1	1	2	–	2
Other race	–	1	2	–	–	–	–	–	1	–
Hispanic origin (of any race)	1	4	10	4	1	–	3	2	6	2
White, not of Hispanic origin	807	775	1 322	527	696	914	1 166	1 085	169	782
Renter-occupied housing units	64	185	507	2 527	77	542	473	660	384	140
White	64	182	502	2 093	76	530	468	657	13	127
Black	–	1	–	328	–	1	–	–	–	–
American Indian, Eskimo, or Aleut	–	–	4	12	–	5	1	1	371	–
Asian or Pacific Islander	–	–	–	64	1	4	1	–	–	12
Other race	–	2	1	30	–	2	3	2	–	1
Hispanic origin (of any race)	–	3	3	64	–	3	9	2	3	1
White, not of Hispanic origin	64	181	501	2 061	76	529	462	656	13	127
VACANCY STATUS										
Vacant housing units	**104**	**93**	**69**	**298**	**22**	**102**	**47**	**83**	**663**	**46**
For sale only	16	15	5	11	3	19	17	17	7	3
For rent	6	10	10	247	3	35	8	21	20	15
Rented or sold, not occupied	9	4	16	7	4	10	3	13	25	3
For seasonal, recreational, or occasional use	55	52	33	17	2	13	3	11	528	4
For migrant workers	–	–	–	–	–	–	–	–	–	–
Other vacant	18	12	5	16	10	25	16	21	83	21
Boarded up	3	–	–	1	–	2	–	–	3	2
DURATION OF VACANCY										
Vacant-for-sale-only housing units	**16**	**15**	**5**	**11**	**3**	**19**	**17**	**17**	**7**	**3**
Less than 2 months	5	8	3	7	–	1	3	–	–	–
2 up to 6 months	3	5	2	3	1	5	5	4	4	–
6 or more months	8	2	–	1	2	13	9	13	3	3
Vacant-for-rent housing units	**6**	**10**	**10**	**247**	**3**	**35**	**8**	**21**	**20**	**15**
Less than 2 months	–	3	5	142	1	7	6	11	1	5
2 up to 6 months	3	6	4	89	2	9	2	4	10	5
6 or more months	3	1	1	16	–	19	–	6	9	5
UNITS IN STRUCTURE										
1, detached	788	761	1 378	395	737	1 032	1 161	1 110	1 407	661
1, attached	7	22	86	148	2	21	16	18	5	7
2	16	40	97	100	33	149	219	200	2	14
3 or 4	3	13	40	233	4	54	90	165	15	–
5 to 9	–	6	166	511	–	63	80	129	22	–
10 to 19	–	3	85	771	–	46	21	13	7	–
20 to 49	–	–	40	1 021	–	70	63	59	–	–
50 or more	–	–	–	9	–	–	–	–	–	–
Mobile home or trailer	161	207	6	177	16	103	5	114	241	269
Other	3	9	17	21	6	22	35	25	43	21
Occupied housing units	**874**	**968**	**1 846**	**3 088**	**776**	**1 458**	**1 643**	**1 750**	**1 079**	**926**
AGE OF HOUSEHOLDER										
Under 25 years	28	34	51	586	15	77	83	125	59	54
25 to 34 years	229	177	469	1 171	125	284	344	425	255	214
35 to 44 years	263	203	601	628	199	237	343	296	205	219
45 to 54 years	150	172	306	290	132	166	223	176	171	173
55 to 64 years	76	155	178	213	141	168	209	204	172	139
65 to 74 years	75	128	150	129	96	277	242	236	152	66
75 years and over	53	99	91	71	68	249	199	288	65	61
HOUSEHOLDER 65 YEARS AND OVER										
Occupied housing units	**128**	**227**	**241**	**200**	**164**	**526**	**441**	**524**	**217**	**127**
1-person households	56	85	121	96	53	312	194	267	57	44
Mean number of persons per room	.31	.31	.32	.35	.30	.29	.31	.30	.46	.31
Units in structure:										
1, detached or attached	114	157	157	102	150	345	311	331	183	88
2 or more	1	8	83	81	11	126	123	170	21	1
Mobile home, trailer, or other	13	62	1	17	3	55	7	23	13	38
Specified owner	62	103	135	93	100	298	278	294	142	31
Mean value (dollars)	53 800	68 700	75 300	70 600	59 600	41 800	50 400	44 900	53 700	53 500
Specified renter	5	17	88	78	9	148	111	171	48	13
Mean contract rent (dollars)	238	303	318	362	188	206	238	229	127	139
With meals included in rent	–	1	–	–	–	1	–	–	2	–
Mean contract rent (dollars)	–	263	–	–	–	137	–	–	137	–
No meals included in rent	3	14	85	77	6	141	104	163	44	9
No cash rent	2	2	3	1	3	6	7	8	2	4

TIPSII [UPF] GH155 CENSUS90 72583600 06/22/92 5:25 PM MACHINE: C DATA:CENSUS90*H1TIPSDA55. 06/19/92 14:06:28 TAPE: NONE FRAME: 316
TSF:CENSUS90*92. 06/19/92 14:08:03 UTF:CENSUS90*93. 06/19/92 14:08:03 META:CENSUS90*H1TABLES55. 06/19/92 14:27:03

Table 67. **Occupancy, Structural Characteristics, and Age of Householder: 1990**—Con.

[For definitions of terms and meanings of symbols, see text]

Place and [In Selected States] County Subdivision [2,500 to 9,999 Persons]	Merrill city	Merrill town	Merton town	Middleton town	Milton city	Minocqua town	Monona city	Mosinee city	Mount Horeb village	Mukwonago village
All housing units	**4 045**	**1 037**	**2 421**	**1 157**	**1 724**	**3 716**	**3 822**	**1 478**	**1 638**	**1 643**
POPULATION										
Persons in occupied housing units	9 651	2 716	6 430	3 587	4 434	3 486	8 601	3 809	4 043	4 457
Per occupied housing unit	2.46	2.85	3.01	3.17	2.65	2.31	2.30	2.66	2.53	2.90
Owner-occupied housing units	6 939	2 442	5 878	3 343	3 145	2 899	6 190	2 984	2 768	3 475
Per owner-occupied housing unit	2.67	2.86	3.03	3.22	2.88	2.38	2.60	2.84	2.78	3.15
Renter-occupied housing units	2 712	274	552	244	1 289	587	2 411	825	1 275	982
Per renter-occupied housing unit	2.06	2.77	2.76	2.62	2.21	2.02	1.78	2.17	2.11	2.27
TENURE BY RACE AND HISPANIC ORIGIN OF HOUSEHOLDER										
Occupied housing units	**3 919**	**954**	**2 139**	**1 132**	**1 675**	**1 507**	**3 743**	**1 433**	**1 599**	**1 535**
Owner-occupied housing units	2 602	855	1 939	1 039	1 092	1 216	2 385	1 052	996	1 103
Percent of occupied housing units	66.4	89.6	90.6	91.8	65.2	80.7	63.7	73.4	62.3	71.9
White	2 594	853	1 933	1 031	1 082	1 211	2 361	1 049	996	1 102
Black	–	1	–	1	–	–	10	–	–	–
American Indian, Eskimo, or Aleut	6	1	3	1	4	2	2	1	–	–
Asian or Pacific Islander	2	–	2	5	4	2	8	–	–	1
Other race	–	–	1	1	2	1	4	2	–	–
Hispanic origin (of any race)	5	–	6	4	5	2	10	3	3	7
White, not of Hispanic origin	2 591	853	1 928	1 028	1 080	1 210	2 354	1 048	993	1 095
Renter-occupied housing units	1 317	99	200	93	583	291	1 358	381	603	432
White	1 303	99	200	93	577	284	1 323	379	602	431
Black	–	–	–	–	1	–	19	1	–	–
American Indian, Eskimo, or Aleut	9	–	–	–	2	6	7	1	–	–
Asian or Pacific Islander	5	–	–	–	1	–	5	–	–	–
Other race	–	–	–	–	2	1	4	–	1	1
Hispanic origin (of any race)	4	–	–	2	3	2	19	2	1	4
White, not of Hispanic origin	1 299	99	200	91	576	283	1 310	377	602	428
VACANCY STATUS										
Vacant housing units	**126**	**83**	**282**	**25**	**49**	**2 209**	**79**	**45**	**39**	**108**
For sale only	19	5	18	14	8	28	9	14	6	15
For rent	45	2	10	–	7	41	33	6	20	51
Rented or sold, not occupied	9	–	19	7	7	16	9	6	3	13
For seasonal, recreational, or occasional use	12	59	221	2	2	2 066	5	3	1	5
For migrant workers	–	–	–	–	–	–	–	–	–	–
Other vacant	41	17	14	2	25	58	23	16	9	24
Boarded up	–	3	–	–	3	1	–	1	–	1
DURATION OF VACANCY										
Vacant-for-sale-only housing units	**19**	**5**	**18**	**14**	**8**	**28**	**9**	**14**	**6**	**15**
Less than 2 months	2	–	4	2	3	3	6	3	1	3
2 up to 6 months	7	–	6	8	2	2	2	4	2	12
6 or more months	10	5	8	4	3	23	1	7	3	–
Vacant-for-rent housing units	**45**	**2**	**10**	**–**	**7**	**41**	**33**	**6**	**20**	**51**
Less than 2 months	23	–	2	–	2	8	18	1	14	11
2 up to 6 months	7	2	4	–	3	18	9	5	4	39
6 or more months	15	–	4	–	2	15	6	–	2	1
UNITS IN STRUCTURE										
1, detached	2 639	798	2 245	1 108	1 192	2 867	2 380	1 156	1 013	1 116
1, attached	35	3	42	12	48	36	77	33	51	73
2	532	15	52	25	187	54	129	89	249	119
3 or 4	198	4	11	7	61	71	123	35	155	10
5 to 9	167	–	5	–	117	20	197	52	85	148
10 to 19	86	2	–	1	104	44	193	70	41	93
20 to 49	2	–	–	–	–	2	421	–	24	61
50 or more	189	–	–	–	–	64	173	–	–	–
Mobile home or trailer	149	202	44	–	1	305	112	25	–	2
Other	48	13	22	4	14	253	17	18	20	21
Occupied housing units	**3 919**	**954**	**2 139**	**1 132**	**1 675**	**1 507**	**3 743**	**1 433**	**1 599**	**1 535**
AGE OF HOUSEHOLDER										
Under 25 years	239	37	20	13	99	34	153	82	83	59
25 to 34 years	796	203	309	198	398	213	675	291	382	356
35 to 44 years	653	213	624	437	373	277	771	305	359	452
45 to 54 years	499	175	500	259	208	221	568	200	186	259
55 to 64 years	496	150	347	131	203	286	598	181	155	166
65 to 74 years	578	96	215	58	182	293	564	189	214	122
75 years and over	658	80	124	36	212	183	414	185	220	121
HOUSEHOLDER 65 YEARS AND OVER										
Occupied housing units	**1 236**	**176**	**339**	**94**	**394**	**476**	**978**	**374**	**434**	**243**
1-person households	678	62	115	21	216	167	476	177	229	128
Mean number of persons per room	.30	.31	.31	.31	.30	.35	.33	.31	.28	.31
Units in structure:										
1, detached or attached	791	148	318	88	254	369	640	298	287	153
2 or more	376	3	10	6	138	44	317	66	143	87
Mobile home, trailer, or other	69	25	11	–	2	63	21	10	4	3
Specified owner	683	93	244	61	228	306	587	258	257	132
Mean value (dollars)	39 200	55 000	128 000	123 900	52 200	81 900	83 500	46 400	70 000	70 500
Specified renter	386	9	21	5	140	48	318	91	142	82
Mean contract rent (dollars)	200	190	444	319	215	252	343	232	292	388
With meals included in rent	1	–	–	–	–	–	2	–	2	–
Mean contract rent (dollars)	875	–	–	–	–	–	494	–	794	–
No meals included in rent	357	6	18	4	138	42	312	80	135	79
No cash rent	28	3	3	1	2	6	4	11	5	3

TIPSII [UPF] GH155 CENSUS90 72583600 06/22/92 5:25 PM MACHINE: C DATA:CENSUS90*H1TIPSDA55. 06/19/92 14:06:28 TAPE: NONE FRAME: 317
TSF:CENSUS90*92. 06/19/92 14:08:03 UTF:CENSUS90*93. 06/19/92 14:08:03 META:CENSUS90*H1TABLES55. 06/19/92 14:27:03

Table 67. **Occupancy, Structural Characteristics, and Age of Householder: 1990**—Con.

[For definitions of terms and meanings of symbols, see text]

Place and [In Selected States] County Subdivision [2,500 to 9,999 Persons]	Mukwonago town	Neenah town	Neillsville city	Nekoosa city	New Holstein city	New London city	New Richmond city	North Fond du Lac village	North Hudson village	Norway town
All housing units	**1 847**	**1 001**	**1 199**	**1 008**	**1 239**	**2 694**	**2 025**	**1 651**	**1 122**	**1 982**
POPULATION										
Persons in occupied housing units	5 974	2 691	2 484	2 557	3 185	6 551	5 010	4 284	3 101	5 480
Per occupied housing unit	3.40	2.77	2.24	2.64	2.63	2.50	2.53	2.65	2.87	3.02
Owner-occupied housing units	5 531	2 503	1 707	1 903	2 612	4 519	3 680	3 501	2 345	4 739
Per owner-occupied housing unit	3.47	2.81	2.36	2.69	2.85	2.73	2.86	2.72	3.04	3.08
Renter-occupied housing units	443	188	777	654	573	2 032	1 330	783	756	741
Per renter-occupied housing unit	2.72	2.38	2.01	2.50	1.94	2.11	1.92	2.37	2.43	2.68
TENURE BY RACE AND HISPANIC ORIGIN OF HOUSEHOLDER										
Occupied housing units	**1 755**	**970**	**1 110**	**970**	**1 212**	**2 616**	**1 978**	**1 615**	**1 082**	**1 817**
Owner-occupied housing units	1 592	891	724	708	917	1 653	1 285	1 285	771	1 541
Percent of occupied housing units	90.7	91.9	65.2	73.0	75.7	63.2	65.0	79.6	71.3	84.8
White	1 578	884	723	704	914	1 638	1 284	1 272	766	1 532
Black	5	1	–	–	–	1	1	1	2	–
American Indian, Eskimo, or Aleut	2	1	–	3	2	2	–	8	2	1
Asian or Pacific Islander	5	5	1	–	1	4	–	4	1	1
Other race	2	–	–	1	–	8	–	–	–	7
Hispanic origin (of any race)	9	1	1	2	1	18	5	10	1	15
White, not of Hispanic origin	1 572	883	722	703	913	1 627	1 279	1 263	765	1 524
Renter-occupied housing units	163	79	386	262	295	963	693	330	311	276
White	162	79	381	248	288	957	691	325	307	273
Black	1	–	1	–	–	–	–	1	–	1
American Indian, Eskimo, or Aleut	–	–	3	2	6	1	–	2	1	–
Asian or Pacific Islander	–	–	1	9	1	–	2	–	1	–
Other race	–	–	–	3	–	5	–	2	2	2
Hispanic origin (of any race)	2	1	3	6	3	11	–	5	4	10
White, not of Hispanic origin	160	78	378	245	285	951	691	322	305	265
VACANCY STATUS										
Vacant housing units	**92**	**31**	**89**	**38**	**27**	**78**	**47**	**36**	**40**	**165**
For sale only	5	6	21	13	7	16	6	16	11	15
For rent	2	5	27	8	12	26	21	7	12	21
Rented or sold, not occupied	6	4	6	1	3	4	3	5	12	6
For seasonal, recreational, or occasional use	69	8	7	4	2	8	4	3	4	100
For migrant workers	–	–	–	–	–	–	–	–	–	1
Other vacant	10	8	28	12	3	24	13	5	1	22
Boarded up	–	–	–	1	–	–	1	–	–	–
DURATION OF VACANCY										
Vacant-for-sale-only housing units	**5**	**6**	**21**	**13**	**7**	**16**	**6**	**16**	**11**	**15**
Less than 2 months	–	1	4	–	–	3	1	5	4	7
2 up to 6 months	2	1	4	5	4	5	1	5	3	4
6 or more months	3	4	13	8	3	8	4	6	4	4
Vacant-for-rent housing units	**2**	**5**	**27**	**8**	**12**	**26**	**21**	**7**	**12**	**21**
Less than 2 months	1	1	9	–	9	18	6	2	7	14
2 up to 6 months	1	2	5	3	3	4	9	3	3	5
6 or more months	–	2	13	5	–	4	6	2	2	2
UNITS IN STRUCTURE										
1, detached	1 751	949	845	792	917	1 717	1 280	1 022	779	1 789
1, attached	25	10	8	6	14	36	45	43	60	36
2	38	27	131	73	136	357	178	117	71	94
3 or 4	2	10	48	20	41	124	129	35	103	10
5 to 9	1	–	40	8	53	136	106	37	25	36
10 to 19	–	–	68	37	43	124	74	35	5	–
20 to 49	–	–	28	33	22	28	162	25	68	–
50 or more	–	–	–	–	–	58	–	–	–	–
Mobile home or trailer	18	1	20	31	–	87	32	331	8	2
Other	12	4	11	8	13	27	19	6	3	15
Occupied housing units	**1 755**	**970**	**1 110**	**970**	**1 212**	**2 616**	**1 978**	**1 615**	**1 082**	**1 817**
AGE OF HOUSEHOLDER										
Under 25 years	17	13	62	43	33	194	139	68	55	38
25 to 34 years	348	158	169	182	245	621	496	352	303	403
35 to 44 years	722	248	171	171	251	508	406	395	304	491
45 to 54 years	374	230	133	149	201	297	235	258	205	336
55 to 64 years	149	172	127	135	158	261	216	218	100	274
65 to 74 years	100	99	162	155	176	331	222	213	69	191
75 years and over	45	50	286	135	148	404	264	111	46	84
HOUSEHOLDER 65 YEARS AND OVER										
Occupied housing units	**145**	**149**	**448**	**290**	**324**	**735**	**486**	**324**	**115**	**275**
1-person households	43	42	274	137	141	404	268	156	55	82
Mean number of persons per room	.31	.33	.29	.31	.30	.31	.31	.31	.31	.34
Units in structure:										
1, detached or attached	133	145	315	223	236	499	280	199	90	261
2 or more	9	3	122	63	86	223	197	52	24	11
Mobile home, trailer, or other	3	1	11	4	2	13	9	73	1	3
Specified owner	82	121	283	199	215	446	249	180	81	190
Mean value (dollars)	86 000	89 400	37 100	41 700	52 000	48 900	58 900	45 100	92 800	79 300
Specified renter	17	5	128	68	81	220	185	53	24	18
Mean contract rent (dollars)	286	196	173	198	226	236	263	250	446	354
With meals included in rent	–	–	–	–	–	–	–	–	–	–
Mean contract rent (dollars)	–	–	–	–	–	–	–	–	–	–
No meals included in rent	14	3	119	63	72	212	180	49	23	17
No cash rent	3	2	9	5	9	8	5	4	1	1

TIPSII [UPF] GH155 CENSUS90 72583600 06/22/92 5:25 PM MACHINE: C DATA:CENSUS90*H1TIPSDA55. 06/19/92 14:06:28 TAPE: NONE FRAME: 318
TSF:CENSUS90*92. 06/19/92 14:08:03 UTF:CENSUS90*93. 06/19/92 14:08:03 META:CENSUS90*H1TABLES55. 06/19/92 14:27:03

Table 67. **Occupancy, Structural Characteristics, and Age of Householder: 1990**—Con.

[For definitions of terms and meanings of symbols, see text]

Place and [In Selected States] County Subdivision [2,500 to 9,999 Persons]	Oakland town, Jefferson County	Oconomowoc town	Oconto city	Oconto Falls city	Okauchee Lake CDP	Omro city	Onalaska town	Oneida town	Oregon village	Oshkosh town
All housing units	**1 207**	**2 841**	**1 841**	**1 114**	**1 607**	**1 093**	**2 001**	**1 151**	**1 672**	**1 512**
POPULATION										
Persons in occupied housing units	2 526	7 302	4 341	2 474	3 819	2 725	5 906	3 723	4 471	3 635
Per occupied housing unit	2.65	2.86	2.57	2.39	2.74	2.66	3.08	3.39	2.71	2.60
Owner-occupied housing units	2 023	6 252	3 264	1 808	3 131	2 099	5 434	3 086	3 207	3 066
Per owner-occupied housing unit	2.63	2.94	2.70	2.58	2.87	2.81	3.12	3.40	2.96	2.66
Renter-occupied housing units	503	1 050	1 077	666	688	626	472	637	1 264	569
Per renter-occupied housing unit	2.72	2.45	2.23	1.98	2.29	2.25	2.61	3.34	2.23	2.33
TENURE BY RACE AND HISPANIC ORIGIN OF HOUSEHOLDER										
Occupied housing units	**955**	**2 557**	**1 691**	**1 037**	**1 393**	**1 024**	**1 920**	**1 098**	**1 651**	**1 397**
Owner-occupied housing units	770	2 129	1 207	700	1 092	746	1 739	907	1 085	1 153
Percent of occupied housing units	80.6	83.3	71.4	67.5	78.4	72.9	90.6	82.6	65.7	82.5
White	768	2 123	1 196	697	1 089	738	1 727	638	1 081	1 146
Black	–	1	–	–	1	–	1	1	1	1
American Indian, Eskimo, or Aleut	–	2	8	3	–	5	7	265	–	4
Asian or Pacific Islander	–	1	2	–	1	–	3	2	3	2
Other race	2	2	1	–	1	3	1	1	–	–
Hispanic origin (of any race)	4	10	3	1	4	7	8	2	1	2
White, not of Hispanic origin	766	2 115	1 194	696	1 086	734	1 720	637	1 080	1 145
Renter-occupied housing units	185	428	484	337	301	278	181	191	566	244
White	184	423	478	332	298	275	181	67	561	240
Black	–	1	–	–	–	1	–	–	–	–
American Indian, Eskimo, or Aleut	1	3	3	5	3	1	–	123	1	2
Asian or Pacific Islander	–	1	–	–	–	–	–	–	–	1
Other race	–	–	3	–	–	1	–	1	4	1
Hispanic origin (of any race)	–	6	4	1	6	2	–	2	9	–
White, not of Hispanic origin	184	417	477	331	292	274	181	67	556	240
VACANCY STATUS										
Vacant housing units	**252**	**284**	**150**	**77**	**214**	**69**	**81**	**53**	**21**	**115**
For sale only	10	19	21	4	13	16	19	3	6	6
For rent	7	20	24	56	17	9	6	10	9	12
Rented or sold, not occupied	7	6	19	6	6	5	11	10	2	4
For seasonal, recreational, or occasional use	211	220	39	8	168	15	29	4	–	78
For migrant workers	–	–	–	–	–	–	–	–	–	–
Other vacant	17	19	47	3	10	24	16	26	4	15
Boarded up	1	3	3	–	–	–	1	3	–	–
DURATION OF VACANCY										
Vacant-for-sale-only housing units	**10**	**19**	**21**	**4**	**13**	**16**	**19**	**3**	**6**	**6**
Less than 2 months	2	3	3	1	3	4	4	–	3	4
2 up to 6 months	3	5	9	2	4	5	8	1	3	–
6 or more months	5	11	9	1	6	7	7	2	–	2
Vacant-for-rent housing units	**7**	**20**	**24**	**56**	**17**	**9**	**6**	**10**	**9**	**12**
Less than 2 months	1	5	8	23	4	7	2	3	6	8
2 up to 6 months	5	9	8	5	9	–	4	4	3	2
6 or more months	1	6	8	28	4	2	–	3	–	2
UNITS IN STRUCTURE										
1, detached	900	2 567	1 394	724	1 442	720	1 650	944	1 092	1 139
1, attached	5	79	7	4	38	9	20	9	54	12
2	35	98	170	99	61	79	36	4	167	71
3 or 4	4	34	60	45	22	22	23	–	54	15
5 to 9	20	15	19	111	8	56	14	4	185	12
10 to 19	1	3	21	1	3	15	16	16	85	31
20 to 49	–	–	–	71	–	27	–	–	26	–
50 or more	–	–	80	–	–	–	–	–	–	–
Mobile home or trailer	233	2	60	40	2	151	224	165	–	225
Other	9	43	30	19	31	14	18	9	9	7
Occupied housing units	**955**	**2 557**	**1 691**	**1 037**	**1 393**	**1 024**	**1 920**	**1 098**	**1 651**	**1 397**
AGE OF HOUSEHOLDER										
Under 25 years	25	44	79	37	34	51	53	37	62	54
25 to 34 years	205	462	326	213	278	225	474	246	429	297
35 to 44 years	232	727	343	187	416	209	675	314	465	333
45 to 54 years	156	538	204	125	285	167	324	205	252	282
55 to 64 years	126	337	215	141	160	133	212	133	168	197
65 to 74 years	131	295	235	176	140	137	109	97	132	126
75 years and over	80	154	289	158	80	102	73	66	143	108
HOUSEHOLDER 65 YEARS AND OVER										
Occupied housing units	**211**	**449**	**524**	**334**	**220**	**239**	**182**	**163**	**275**	**234**
1-person households	65	144	295	194	75	117	57	55	135	78
Mean number of persons per room	.32	.31	.29	.30	.32	.31	.34	.39	.30	.33
Units in structure:										
1, detached or attached	152	422	364	218	206	158	138	132	172	207
2 or more	8	19	136	104	8	66	4	16	101	8
Mobile home, trailer, or other	51	8	24	12	6	15	40	15	2	19
Specified owner	97	331	329	208	171	133	102	74	151	163
Mean value (dollars)	78 200	113 100	35 100	41 200	117 300	47 500	64 000	57 200	65 900	74 000
Specified renter	14	33	144	103	26	70	9	23	96	19
Mean contract rent (dollars)	398	382	177	202	364	212	334	171	317	269
With meals included in rent	–	–	–	–	–	–	–	–	–	–
Mean contract rent (dollars)	–	–	–	–	–	–	–	–	–	–
No meals included in rent	11	29	138	100	23	64	7	19	94	12
No cash rent	3	4	6	3	3	6	2	4	2	7

TIPSII [UPF] GH155 CENSUS90 72583600 06/22/92 5:25 PM MACHINE: C DATA:CENSUS90*H1TIPSDA55. 06/19/92 14:06:28 TAPE: NONE FRAME: 319
TSF:CENSUS90*92. 06/19/92 14:08:03 UTF:CENSUS90*93. 06/19/92 14:08:03 META:CENSUS90*H1TABLES55. 06/19/92 14:27:03

Table 67. **Occupancy, Structural Characteristics, and Age of Householder: 1990**—Con.

[For definitions of terms and meanings of symbols, see text]

Place and [In Selected States] County Subdivision [2,500 to 9,999 Persons]	Ottawa town	Paddock Lake village	Park Falls city	Pelican town	Peshtigo city	Peshtigo town	Pewaukee village	Pewaukee town	Platteville city	Pleasant Springs town
All housing units	**1 030**	**1 074**	**1 308**	**1 679**	**1 217**	**1 490**	**2 004**	**3 415**	**3 160**	**1 057**
POPULATION										
Persons in occupied housing units	2 924	2 662	2 932	3 107	2 780	3 564	4 656	9 613	7 409	2 660
Per occupied housing unit	3.09	2.99	2.40	2.53	2.42	2.74	2.46	2.97	2.43	2.89
Owner-occupied housing units	2 765	2 385	2 160	2 601	2 023	3 328	2 972	8 850	4 345	2 361
Per owner-occupied housing unit	3.11	3.03	2.62	2.58	2.57	2.78	2.77	3.05	2.66	2.90
Renter-occupied housing units	159	277	772	506	757	236	1 684	763	3 064	299
Per renter-occupied housing unit	2.69	2.66	1.94	2.29	2.10	2.27	2.05	2.29	2.17	2.85
TENURE BY RACE AND HISPANIC ORIGIN OF HOUSEHOLDER										
Occupied housing units	**947**	**890**	**1 223**	**1 228**	**1 148**	**1 300**	**1 893**	**3 236**	**3 044**	**919**
Owner-occupied housing units	888	786	825	1 007	787	1 196	1 072	2 903	1 631	814
Percent of occupied housing units	93.8	88.3	67.5	82.0	68.6	92.0	56.6	89.7	53.6	88.6
White	886	781	821	1 002	786	1 190	1 063	2 881	1 613	809
Black	1	–	–	–	–	–	3	7	1	3
American Indian, Eskimo, or Aleut	1	3	3	4	1	2	1	4	–	–
Asian or Pacific Islander	–	1	1	1	–	3	5	7	14	1
Other race	–	1	–	–	–	1	–	4	3	1
Hispanic origin (of any race)	5	11	2	1	3	1	5	16	7	1
White, not of Hispanic origin	881	771	819	1 002	783	1 189	1 058	2 869	1 609	809
Renter-occupied housing units	59	104	398	221	361	104	821	333	1 413	105
White	59	103	389	217	357	103	807	329	1 376	102
Black	–	–	1	–	–	–	1	1	13	–
American Indian, Eskimo, or Aleut	–	–	8	3	4	–	–	–	3	2
Asian or Pacific Islander	–	–	–	1	–	1	6	–	18	1
Other race	–	1	–	–	–	–	7	3	3	–
Hispanic origin (of any race)	–	2	3	–	1	–	9	6	11	1
White, not of Hispanic origin	59	102	386	217	356	103	804	326	1 370	101
VACANCY STATUS										
Vacant housing units	**83**	**184**	**85**	**451**	**69**	**190**	**111**	**179**	**116**	**138**
For sale only	6	14	20	21	20	18	52	56	11	14
For rent	–	8	20	14	15	5	26	10	62	3
Rented or sold, not occupied	7	–	9	19	15	10	13	38	8	4
For seasonal, recreational, or occasional use	59	145	6	363	5	114	7	33	21	109
For migrant workers	–	–	–	–	–	–	–	–	–	–
Other vacant	11	17	30	34	14	43	13	42	14	8
Boarded up	2	1	1	1	–	4	–	–	–	2
DURATION OF VACANCY										
Vacant-for-sale-only housing units	**6**	**14**	**20**	**21**	**20**	**18**	**52**	**56**	**11**	**14**
Less than 2 months	1	2	2	2	5	3	38	9	1	6
2 up to 6 months	3	2	6	3	4	2	13	26	7	2
6 or more months	2	10	12	16	11	13	1	21	3	6
Vacant-for-rent housing units	**–**	**8**	**20**	**14**	**15**	**5**	**26**	**10**	**62**	**3**
Less than 2 months	–	–	11	3	10	1	20	9	20	1
2 up to 6 months	–	7	4	6	–	2	5	1	36	2
6 or more months	–	1	5	5	5	2	1	–	6	–
UNITS IN STRUCTURE										
1, detached	1 012	1 001	960	1 168	823	1 301	878	3 053	1 927	1 004
1, attached	6	8	8	7	8	3	134	87	27	10
2	4	12	69	23	135	–	127	88	327	23
3 or 4	–	3	56	33	43	–	73	40	164	4
5 to 9	–	24	43	17	30	–	413	39	107	–
10 to 19	–	21	52	1	36	–	275	37	249	–
20 to 49	–	–	48	–	40	–	–	41	216	–
50 or more	–	–	–	–	–	–	–	–	63	–
Mobile home or trailer	1	1	48	376	86	158	29	1	35	10
Other	7	4	24	54	16	28	75	29	45	6
Occupied housing units	**947**	**890**	**1 223**	**1 228**	**1 148**	**1 300**	**1 893**	**3 236**	**3 044**	**919**
AGE OF HOUSEHOLDER										
Under 25 years	9	22	63	49	55	32	125	63	552	9
25 to 34 years	128	256	230	240	242	238	563	577	538	159
35 to 44 years	313	238	212	229	197	343	464	961	503	279
45 to 54 years	233	129	144	201	149	241	258	745	333	186
55 to 64 years	128	101	150	206	151	179	223	488	348	125
65 to 74 years	84	82	195	180	165	144	164	263	354	100
75 years and over	52	62	229	123	189	123	96	139	416	61
HOUSEHOLDER 65 YEARS AND OVER										
Occupied housing units	**136**	**144**	**424**	**303**	**354**	**267**	**260**	**402**	**770**	**161**
1-person households	35	54	237	137	201	103	116	111	406	46
Mean number of persons per room	.32	.34	.31	.33	.29	.31	.34	.32	.29	.30
Units in structure:										
1, detached or attached	134	137	292	183	230	245	142	375	521	153
2 or more	–	4	111	12	109	–	102	19	237	1
Mobile home, trailer, or other	2	3	21	108	15	22	16	8	12	7
Specified owner	87	124	264	145	210	168	117	323	467	90
Mean value (dollars)	92 900	60 900	40 200	52 900	45 100	59 900	72 200	104 500	48 100	87 000
Specified renter	6	9	132	20	106	4	63	24	233	5
Mean contract rent (dollars)	323	380	213	238	188	–	398	377	243	463
With meals included in rent	–	–	–	–	–	–	–	–	–	–
Mean contract rent (dollars)	–	–	–	–	–	–	–	–	–	–
No meals included in rent	5	6	124	13	97	–	57	21	225	1
No cash rent	1	3	8	7	9	4	6	3	8	4

TIPSII [UPF] GH155 CENSUS90 72583600 06/22/92 5:25 PM MACHINE: C DATA:CENSUS90*H1TIPSDA55. 06/19/92 14:06:28 TAPE: NONE FRAME: 320
TSF:CENSUS90*92. 06/19/92 14:08:03 UTF:CENSUS90*93. 06/19/92 14:08:03 META:CENSUS90*H1TABLES55. 06/19/92 14:27:03

Table 67. **Occupancy, Structural Characteristics, and Age of Householder: 1990**—Con.

[For definitions of terms and meanings of symbols, see text]

Place and [In Selected States] County Subdivision [2,500 to 9,999 Persons]	Plover village	Plymouth city	Plymouth town, Sheboygan County	Polk town	Portage city	Port Washington city	Prairie du Chien city	Prescott city	Raymond town	Reedsburg city
All housing units	**2 978**	**2 817**	**996**	**1 224**	**3 556**	**3 562**	**2 393**	**1 195**	**1 102**	**2 485**
POPULATION										
Persons in occupied housing units	8 176	6 653	2 705	3 520	7 986	9 250	5 408	3 115	3 243	5 766
Per occupied housing unit	2.86	2.44	3.07	3.10	2.37	2.67	2.41	2.70	3.01	2.40
Owner-occupied housing units	6 569	4 697	2 412	3 045	5 354	6 533	3 917	2 282	2 790	4 204
Per owner-occupied housing unit	3.15	2.72	3.10	3.12	2.60	2.91	2.60	3.00	3.04	2.61
Renter-occupied housing units	1 607	1 956	293	475	2 632	2 717	1 491	833	453	1 562
Per renter-occupied housing unit	2.09	1.96	2.87	2.95	2.01	2.24	2.02	2.12	2.87	1.98
TENURE BY RACE AND HISPANIC ORIGIN OF HOUSEHOLDER										
Occupied housing units	**2 857**	**2 728**	**881**	**1 136**	**3 372**	**3 461**	**2 246**	**1 154**	**1 076**	**2 400**
Owner-occupied housing units	2 087	1 729	779	975	2 062	2 247	1 509	761	918	1 610
Percent of occupied housing units	73.0	63.4	88.4	85.8	61.2	64.9	67.2	65.9	85.3	67.1
White	2 069	1 721	777	971	2 043	2 235	1 506	760	912	1 604
Black	3	–	1	2	1	1	–	–	5	2
American Indian, Eskimo, or Aleut	2	2	1	1	4	7	–	1	–	1
Asian or Pacific Islander	7	6	–	1	11	4	3	–	–	3
Other race	6	–	–	–	3	–	–	–	1	–
Hispanic origin (of any race)	9	1	–	5	12	4	1	4	6	2
White, not of Hispanic origin	2 066	1 720	777	966	2 035	2 231	1 505	756	907	1 602
Renter-occupied housing units	770	999	102	161	1 310	1 214	737	393	158	790
White	758	992	102	161	1 291	1 205	733	388	157	786
Black	2	1	–	–	5	1	–	1	–	–
American Indian, Eskimo, or Aleut	6	–	–	–	5	6	–	2	–	4
Asian or Pacific Islander	2	5	–	–	4	2	3	2	–	–
Other race	2	1	–	–	5	–	1	–	1	–
Hispanic origin (of any race)	12	5	1	–	8	10	5	1	1	–
White, not of Hispanic origin	748	989	101	161	1 288	1 195	729	388	157	786
VACANCY STATUS										
Vacant housing units	**121**	**89**	**115**	**88**	**184**	**101**	**147**	**41**	**26**	**85**
For sale only	23	15	3	4	30	15	19	12	4	18
For rent	52	25	43	5	86	37	37	11	5	19
Rented or sold, not occupied	18	11	4	7	35	13	26	1	9	21
For seasonal, recreational, or occasional use	8	15	57	62	7	8	17	11	–	15
For migrant workers	–	–	–	–	1	–	–	–	–	–
Other vacant	20	23	8	10	25	28	48	6	8	12
Boarded up	–	–	–	2	1	2	–	–	–	1
DURATION OF VACANCY										
Vacant-for-sale-only housing units	**23**	**15**	**3**	**4**	**30**	**15**	**19**	**12**	**4**	**18**
Less than 2 months	6	5	1	–	7	8	3	–	1	5
2 up to 6 months	9	9	2	3	6	3	7	8	2	8
6 or more months	8	1	–	1	17	4	9	4	1	5
Vacant-for-rent housing units	**52**	**25**	**43**	**5**	**86**	**37**	**37**	**11**	**5**	**19**
Less than 2 months	37	18	13	3	32	30	13	6	2	9
2 up to 6 months	2	5	29	–	28	1	18	3	–	7
6 or more months	13	2	1	2	26	6	6	2	3	3
UNITS IN STRUCTURE										
1, detached	1 877	1 590	857	1 108	2 164	2 175	1 725	725	967	1 508
1, attached	59	51	11	15	26	113	28	33	42	31
2	105	474	40	63	369	478	125	105	77	328
3 or 4	100	171	10	9	229	126	61	68	2	101
5 to 9	303	146	18	2	197	203	129	109	–	98
10 to 19	107	132	21	4	291	200	60	16	–	99
20 to 49	–	59	–	–	83	159	116	45	–	83
50 or more	–	–	–	–	56	–	–	–	–	–
Mobile home or trailer	405	140	29	3	113	22	121	81	1	217
Other	22	54	10	20	28	86	28	13	13	20
Occupied housing units	**2 857**	**2 728**	**881**	**1 136**	**3 372**	**3 461**	**2 246**	**1 154**	**1 076**	**2 400**
AGE OF HOUSEHOLDER										
Under 25 years	206	136	14	16	203	144	103	75	14	158
25 to 34 years	855	596	139	215	674	857	388	318	194	506
35 to 44 years	829	519	270	308	688	769	437	257	230	409
45 to 54 years	470	325	189	221	414	502	283	160	252	272
55 to 64 years	234	323	123	179	422	453	278	141	196	309
65 to 74 years	165	409	96	128	487	401	380	106	130	351
75 years and over	98	420	50	69	484	335	377	97	60	395
HOUSEHOLDER 65 YEARS AND OVER										
Occupied housing units	**263**	**829**	**146**	**197**	**971**	**736**	**757**	**203**	**190**	**746**
1-person households	106	436	37	53	564	332	427	106	59	383
Mean number of persons per room	.35	.31	.31	.33	.28	.31	.31	.31	.33	.29
Units in structure:										
1, detached or attached	169	471	131	185	616	516	544	135	173	488
2 or more	55	322	6	11	334	208	177	57	14	221
Mobile home, trailer, or other	39	36	9	1	21	12	36	11	3	37
Specified owner	149	425	76	117	542	476	480	118	80	442
Mean value (dollars)	72 000	60 200	82 200	98 800	49 700	75 700	44 900	75 200	80 900	50 400
Specified renter	76	301	8	4	332	188	204	64	12	211
Mean contract rent (dollars)	325	337	238	313	230	340	217	241	366	231
With meals included in rent	–	4	1	–	–	1	1	–	–	2
Mean contract rent (dollars)	–	838	413	–	–	137	163	–	–	119
No meals included in rent	68	293	5	3	319	182	193	58	8	195
No cash rent	8	4	2	1	13	5	10	6	4	14

TIPSII [UPF] GH155 CENSUS90 72583600 06/22/92 5:25 PM MACHINE: C DATA:CENSUS90*H1TIPSDA55. 06/19/92 14:06:28 TAPE: NONE FRAME: 321
TSF:CENSUS90*92. 06/19/92 14:08:03 UTF:CENSUS90*93. 06/19/92 14:08:03 META:CENSUS90*H1TABLES55. 06/19/92 14:27:03

Table 67. **Occupancy, Structural Characteristics, and Age of Householder: 1990**—Con.

[For definitions of terms and meanings of symbols, see text]

Place and [In Selected States] County Subdivision [2,500 to 9,999 Persons]	Rhinelander city	Rib Mountain CDP	Rib Mountain town	Rice Lake city	Richfield town, Washington County	Richland Center city	Ripon city	Rock town, Rock County	Rothschild village	St. Francis city
All housing units	**3 293**	**1 646**	**1 945**	**3 520**	**2 980**	**2 290**	**2 804**	**1 155**	**1 254**	**3 980**
POPULATION										
Persons in occupied housing units	7 030	4 634	5 605	7 780	8 993	4 924	6 336	2 991	3 305	9 016
Per occupied housing unit	2.32	2.89	2.95	2.34	3.17	2.25	2.36	2.70	2.71	2.32
Owner-occupied housing units	4 483	4 232	5 110	5 152	8 446	3 105	4 417	2 614	2 699	5 925
Per owner-occupied housing unit	2.49	2.93	2.99	2.56	3.20	2.48	2.58	2.73	2.85	2.72
Renter-occupied housing units	2 547	402	495	2 628	547	1 819	1 919	377	606	3 091
Per renter-occupied housing unit	2.06	2.56	2.58	1.99	2.76	1.94	1.96	2.55	2.22	1.82
TENURE BY RACE AND HISPANIC ORIGIN OF HOUSEHOLDER										
Occupied housing units	**3 035**	**1 601**	**1 900**	**3 329**	**2 839**	**2 189**	**2 690**	**1 107**	**1 220**	**3 883**
Owner-occupied housing units	1 801	1 444	1 708	2 011	2 641	1 251	1 711	959	947	2 182
Percent of occupied housing units	59.3	90.2	89.9	60.4	93.0	57.1	63.6	86.6	77.6	56.2
White	1 793	1 436	1 698	2 007	2 628	1 250	1 706	947	946	2 156
Black	3	–	–	–	6	–	–	2	–	2
American Indian, Eskimo, or Aleut	4	1	2	1	1	–	2	3	–	10
Asian or Pacific Islander	1	7	7	2	5	1	2	–	1	5
Other race	–	–	1	1	1	–	1	7	–	9
Hispanic origin (of any race)	3	3	4	3	7	2	6	7	–	33
White, not of Hispanic origin	1 790	1 433	1 695	2 005	2 622	1 248	1 702	947	946	2 133
Renter-occupied housing units	1 234	157	192	1 318	198	938	979	148	273	1 701
White	1 214	155	188	1 295	197	936	960	146	272	1 643
Black	1	–	1	3	–	1	7	–	–	20
American Indian, Eskimo, or Aleut	15	–	1	13	–	–	3	1	1	17
Asian or Pacific Islander	3	2	2	4	–	1	4	–	–	14
Other race	1	–	–	3	1	–	5	1	–	7
Hispanic origin (of any race)	2	–	–	9	2	3	9	2	–	38
White, not of Hispanic origin	1 213	155	188	1 289	196	933	955	145	272	1 612
VACANCY STATUS										
Vacant housing units	**258**	**45**	**45**	**191**	**141**	**101**	**114**	**48**	**34**	**97**
For sale only	36	18	17	32	2	13	25	9	7	9
For rent	81	4	5	69	4	56	48	21	13	40
Rented or sold, not occupied	19	5	5	24	19	5	15	2	9	18
For seasonal, recreational, or occasional use	23	3	3	28	102	9	3	6	2	1
For migrant workers	–	–	–	–	–	–	–	–	–	–
Other vacant	99	15	15	38	14	18	23	10	3	29
Boarded up	–	4	5	3	1	1	2	2	–	1
DURATION OF VACANCY										
Vacant-for-sale-only housing units	**36**	**18**	**17**	**32**	**2**	**13**	**25**	**9**	**7**	**9**
Less than 2 months	10	3	3	4	–	–	1	1	3	–
2 up to 6 months	9	8	8	11	1	6	5	4	2	6
6 or more months	17	7	6	17	1	7	19	4	2	3
Vacant-for-rent housing units	**81**	**4**	**5**	**69**	**4**	**56**	**48**	**21**	**13**	**40**
Less than 2 months	41	1	1	43	1	19	16	17	8	32
2 up to 6 months	32	1	2	11	2	28	19	3	3	3
6 or more months	8	2	2	15	1	9	13	1	2	5
UNITS IN STRUCTURE										
1, detached	2 214	1 548	1 812	2 197	2 834	1 426	1 865	721	1 028	2 107
1, attached	29	19	30	29	30	13	32	11	9	84
2	517	45	66	353	73	226	254	33	68	380
3 or 4	172	9	10	137	6	180	113	9	22	59
5 to 9	86	16	16	171	3	79	115	2	30	119
10 to 19	13	–	–	124	1	81	86	–	40	303
20 to 49	132	–	–	139	–	135	21	–	51	782
50 or more	64	–	–	134	–	61	176	–	–	98
Mobile home or trailer	16	1	2	180	2	59	81	376	–	–
Other	50	8	9	56	31	30	61	3	6	48
Occupied housing units	**3 035**	**1 601**	**1 900**	**3 329**	**2 839**	**2 189**	**2 690**	**1 107**	**1 220**	**3 883**
AGE OF HOUSEHOLDER										
Under 25 years	154	43	49	270	26	167	171	58	47	275
25 to 34 years	581	296	373	666	479	363	534	223	264	1 004
35 to 44 years	531	434	549	587	850	355	480	234	302	789
45 to 54 years	369	371	433	401	709	226	352	218	186	459
55 to 64 years	411	237	258	388	441	263	343	192	163	523
65 to 74 years	459	155	165	468	218	366	379	113	168	547
75 years and over	530	65	73	549	116	449	431	69	90	286
HOUSEHOLDER 65 YEARS AND OVER										
Occupied housing units	**989**	**220**	**238**	**1 017**	**334**	**815**	**810**	**182**	**258**	**833**
1-person households	550	66	74	595	82	457	453	67	107	372
Mean number of persons per room	.31	.32	.32	.31	.34	.32	.30	.36	.31	.36
Units in structure:										
1, detached or attached	689	214	231	653	316	488	524	107	224	600
2 or more	291	5	6	320	12	301	261	6	34	218
Mobile home, trailer, or other	9	1	1	44	6	26	25	69	–	15
Specified owner	603	181	192	576	239	439	474	76	211	548
Mean value (dollars)	43 300	64 400	64 200	47 800	93 800	42 500	54 500	52 000	55 000	58 100
Specified renter	326	5	8	354	14	308	273	13	37	215
Mean contract rent (dollars)	211	312	353	219	338	312	222	185	212	332
With meals included in rent	–	–	–	–	–	41	2	–	–	–
Mean contract rent (dollars)	–	–	–	–	–	966	175	–	–	–
No meals included in rent	298	2	4	338	9	258	268	11	37	200
No cash rent	28	3	4	16	5	9	3	2	–	15

TIPSII [UPF] GH155 CENSUS90 72583600 06/22/92 5:25 PM MACHINE: C DATA:CENSUS90*H1TIPSDA55. 06/19/92 14:06:28 TAPE: NONE FRAME: 322
TSF:CENSUS90*92. 06/19/92 14:08:03 UTF:CENSUS90*93. 06/19/92 14:08:03 META:CENSUS90*H1TABLES55. 06/19/92 14:27:03

Table 67. **Occupancy, Structural Characteristics, and Age of Householder: 1990**—Con.

[For definitions of terms and meanings of symbols, see text]

Place and [In Selected States] County Subdivision [2,500 to 9,999 Persons]	St. Joseph town	Salem town, Kenosha County	Saratoga town	Sauk City village	Saukville village	Sevastopol town	Seymour town, Eau Claire County	Seymour city	Shawano city	Sheboygan town
All housing units	**974**	**3 326**	**1 693**	**1 254**	**1 273**	**1 427**	**1 025**	**1 059**	**3 249**	**1 419**
POPULATION										
Persons in occupied housing units	2 636	7 122	4 775	2 901	3 695	2 552	2 757	2 677	7 232	3 866
Per occupied housing unit	2.98	2.71	2.96	2.43	2.95	2.76	2.78	2.61	2.32	2.78
Owner-occupied housing units	2 417	5 720	4 263	2 094	2 324	2 242	2 530	2 041	4 928	3 475
Per owner-occupied housing unit	3.01	2.75	2.99	2.68	3.29	2.81	2.81	2.78	2.50	2.84
Renter-occupied housing units	219	1 402	512	807	1 371	310	227	636	2 304	391
Per renter-occupied housing unit	2.70	2.55	2.74	1.95	2.50	2.40	2.47	2.18	2.02	2.38
TENURE BY RACE AND HISPANIC ORIGIN OF HOUSEHOLDER										
Occupied housing units	**885**	**2 629**	**1 613**	**1 194**	**1 254**	**926**	**991**	**1 027**	**3 115**	**1 389**
Owner-occupied housing units	804	2 080	1 426	781	706	797	899	735	1 972	1 225
Percent of occupied housing units	90.8	79.1	88.4	65.4	56.3	86.1	90.7	71.6	63.3	88.2
White	798	2 067	1 421	780	703	796	897	732	1 942	1 222
Black	2	–	1	–	–	–	–	–	1	–
American Indian, Eskimo, or Aleut	1	6	4	1	1	1	1	3	27	2
Asian or Pacific Islander	3	1	–	–	1	–	1	–	1	1
Other race	–	6	–	–	1	–	–	–	1	–
Hispanic origin (of any race)	1	20	3	–	3	–	2	1	2	2
White, not of Hispanic origin	797	2 052	1 418	780	701	796	895	731	1 941	1 220
Renter-occupied housing units	81	549	187	413	548	129	92	292	1 143	164
White	80	545	181	413	544	129	92	288	1 035	161
Black	–	–	–	–	–	–	–	–	1	–
American Indian, Eskimo, or Aleut	–	2	3	–	1	–	–	4	103	–
Asian or Pacific Islander	1	1	3	–	3	–	–	–	2	2
Other race	–	1	–	–	–	–	–	–	2	1
Hispanic origin (of any race)	–	7	–	1	3	–	–	1	9	5
White, not of Hispanic origin	80	539	181	412	541	129	92	287	1 028	158
VACANCY STATUS										
Vacant housing units	**89**	**697**	**80**	**60**	**19**	**501**	**34**	**32**	**134**	**30**
For sale only	6	48	9	11	–	10	4	6	32	13
For rent	2	31	10	25	6	14	1	6	37	2
Rented or sold, not occupied	8	13	3	5	8	4	8	14	17	5
For seasonal, recreational, or occasional use	64	530	16	4	–	457	14	1	10	6
For migrant workers	–	–	–	–	–	–	–	–	–	–
Other vacant	9	75	42	15	5	16	7	5	38	4
Boarded up	–	4	1	1	–	–	–	1	–	1
DURATION OF VACANCY										
Vacant-for-sale-only housing units	**6**	**48**	**9**	**11**	**–**	**10**	**4**	**6**	**32**	**13**
Less than 2 months	2	3	3	–	–	–	1	–	5	4
2 up to 6 months	1	14	6	5	–	1	1	3	8	5
6 or more months	3	31	–	6	–	9	2	3	19	4
Vacant-for-rent housing units	**2**	**31**	**10**	**25**	**6**	**14**	**1**	**6**	**37**	**2**
Less than 2 months	–	14	7	2	5	3	1	–	15	–
2 up to 6 months	2	12	2	3	–	3	–	5	15	2
6 or more months	–	5	1	20	1	8	–	1	7	–
UNITS IN STRUCTURE										
1, detached	870	2 854	1 384	799	674	1 285	907	762	2 162	1 271
1, attached	5	27	11	32	120	14	3	17	32	32
2	30	97	9	148	120	21	3	133	411	75
3 or 4	11	51	1	79	76	27	1	23	130	13
5 to 9	–	12	–	91	101	3	–	61	196	15
10 to 19	–	70	–	49	100	5	1	15	108	2
20 to 49	–	86	–	35	66	–	–	25	35	–
50 or more	–	–	–	–	–	–	–	–	75	–
Mobile home or trailer	55	88	268	–	2	55	106	3	49	1
Other	3	41	20	21	14	17	4	20	51	10
Occupied housing units	**885**	**2 629**	**1 613**	**1 194**	**1 254**	**926**	**991**	**1 027**	**3 115**	**1 389**
AGE OF HOUSEHOLDER										
Under 25 years	27	115	49	72	76	20	24	44	176	25
25 to 34 years	226	599	392	272	387	167	163	219	567	228
35 to 44 years	266	569	461	212	352	212	271	189	522	350
45 to 54 years	189	448	281	137	177	155	201	122	339	262
55 to 64 years	95	357	219	153	119	129	145	115	398	253
65 to 74 years	57	313	135	155	87	145	123	139	505	165
75 years and over	25	228	76	193	56	98	64	199	608	106
HOUSEHOLDER 65 YEARS AND OVER										
Occupied housing units	**82**	**541**	**211**	**348**	**143**	**243**	**187**	**338**	**1 113**	**271**
1-person households	24	227	84	179	71	83	56	176	598	89
Mean number of persons per room	.31	.34	.34	.31	.34	.30	.32	.29	.30	.30
Units in structure:										
1, detached or attached	73	475	172	243	85	225	181	247	758	252
2 or more	3	37	–	100	55	7	–	89	339	16
Mobile home, trailer, or other	6	29	39	5	3	11	6	2	16	3
Specified owner	46	397	110	215	66	149	144	225	673	212
Mean value (dollars)	91 700	66 400	46 800	57 300	64 900	104 500	53 900	51 500	47 700	80 600
Specified renter	3	45	16	101	58	11	7	91	356	16
Mean contract rent (dollars)	250	377	242	239	256	241	288	245	232	267
With meals included in rent	–	–	–	–	–	–	–	–	1	1
Mean contract rent (dollars)	–	–	–	–	–	–	–	–	237	213
No meals included in rent	2	41	6	95	54	9	5	85	338	11
No cash rent	1	4	10	6	4	2	2	6	17	4

TIPSII [UPF] GH155 CENSUS90 72583600 06/22/92 5:25 PM MACHINE: C DATA:CENSUS90*H1TIPSDA55. 06/19/92 14:06:28 TAPE: NONE FRAME: 323
TSF:CENSUS90*92. 06/19/92 14:08:03 UTF:CENSUS90*93. 06/19/92 14:08:03 META:CENSUS90*H1TABLES55. 06/19/92 14:27:03

Table 67. **Occupancy, Structural Characteristics, and Age of Householder: 1990**—Con.

[For definitions of terms and meanings of symbols, see text]

Place and [In Selected States] County Subdivision [2,500 to 9,999 Persons]	Sheboygan Falls city	Shelby town	Somers town	Sparta city	Springfield town, Dane County	Stoughton city	Sturgeon Bay city	Sturtevant village	Suamico town	Sugar Creek town
All housing units	**2 303**	**2 000**	**3 178**	**3 266**	**897**	**3 404**	**4 049**	**1 337**	**1 786**	**1 060**
POPULATION										
Persons in occupied housing units	5 700	5 151	7 856	7 599	2 650	8 396	8 908	3 803	5 214	2 597
Per occupied housing unit	2.54	2.63	2.60	2.44	3.01	2.55	2.38	2.91	3.07	2.90
Owner-occupied housing units	4 388	4 613	5 792	5 047	2 294	5 971	6 477	2 544	4 876	2 146
Per owner-occupied housing unit	2.75	2.78	2.68	2.62	3.11	2.78	2.56	3.11	3.12	2.88
Renter-occupied housing units	1 312	538	2 064	2 552	356	2 425	2 431	1 259	338	451
Per renter-occupied housing unit	2.03	1.83	2.39	2.14	2.52	2.12	2.01	2.56	2.50	2.99
TENURE BY RACE AND HISPANIC ORIGIN OF HOUSEHOLDER										
Occupied housing units	**2 241**	**1 956**	**3 023**	**3 120**	**879**	**3 294**	**3 740**	**1 308**	**1 700**	**895**
Owner-occupied housing units	1 594	1 662	2 159	1 929	738	2 150	2 530	817	1 565	744
Percent of occupied housing units	71.1	85.0	71.4	61.8	84.0	65.3	67.6	62.5	92.1	83.1
White	1 588	1 646	2 121	1 923	735	2 141	2 516	803	1 558	740
Black	–	2	3	1	2	–	–	4	1	1
American Indian, Eskimo, or Aleut	3	2	13	–	1	–	8	2	6	–
Asian or Pacific Islander	2	12	11	3	–	7	5	2	–	–
Other race	1	–	11	2	–	2	1	6	–	3
Hispanic origin (of any race)	4	5	31	6	3	10	6	16	7	5
White, not of Hispanic origin	1 585	1 642	2 101	1 918	732	2 133	2 512	795	1 553	738
Renter-occupied housing units	647	294	864	1 191	141	1 144	1 210	491	135	151
White	643	291	821	1 154	141	1 134	1 185	464	135	147
Black	2	1	20	28	–	3	2	11	–	–
American Indian, Eskimo, or Aleut	1	1	3	5	–	1	18	4	–	1
Asian or Pacific Islander	1	–	12	2	–	2	2	2	–	–
Other race	–	1	8	2	–	4	3	10	–	3
Hispanic origin (of any race)	2	4	20	10	–	5	6	22	2	8
White, not of Hispanic origin	641	288	809	1 150	141	1 133	1 182	452	133	143
VACANCY STATUS										
Vacant housing units	**62**	**44**	**155**	**146**	**18**	**110**	**309**	**29**	**86**	**165**
For sale only	9	14	15	41	4	14	43	8	9	12
For rent	14	11	86	60	11	45	82	11	5	3
Rented or sold, not occupied	11	6	12	20	–	7	13	1	5	5
For seasonal, recreational, or occasional use	3	9	17	3	1	6	101	1	51	137
For migrant workers	–	–	–	–	–	–	–	–	–	–
Other vacant	25	4	25	22	2	38	70	8	16	8
Boarded up	1	2	–	–	–	1	1	–	2	2
DURATION OF VACANCY										
Vacant-for-sale-only housing units	**9**	**14**	**15**	**41**	**4**	**14**	**43**	**8**	**9**	**12**
Less than 2 months	3	3	5	3	2	3	7	–	3	4
2 up to 6 months	5	9	8	15	2	4	16	8	2	2
6 or more months	1	2	2	23	–	7	20	–	4	6
Vacant-for-rent housing units	**14**	**11**	**86**	**60**	**11**	**45**	**82**	**11**	**5**	**3**
Less than 2 months	7	6	49	42	4	29	38	7	3	1
2 up to 6 months	4	4	24	13	6	10	18	2	1	1
6 or more months	3	1	13	5	1	6	26	2	1	1
UNITS IN STRUCTURE										
1, detached	1 448	1 384	2 039	1 963	711	2 094	2 583	878	1 650	1 017
1, attached	37	11	63	36	14	143	54	42	41	6
2	344	36	92	399	57	593	401	129	27	9
3 or 4	129	38	57	208	3	134	254	52	12	6
5 to 9	61	13	154	147	–	182	219	188	1	–
10 to 19	33	105	182	132	–	186	77	30	14	–
20 to 49	71	35	215	92	–	24	50	2	–	–
50 or more	–	–	–	–	–	–	–	–	–	–
Mobile home or trailer	160	371	344	249	108	1	342	1	26	8
Other	20	7	32	40	4	47	69	15	15	14
Occupied housing units	**2 241**	**1 956**	**3 023**	**3 120**	**879**	**3 294**	**3 740**	**1 308**	**1 700**	**895**
AGE OF HOUSEHOLDER										
Under 25 years	120	80	243	200	27	128	182	73	28	17
25 to 34 years	542	306	586	658	211	814	812	357	397	178
35 to 44 years	481	531	608	613	254	721	761	311	542	230
45 to 54 years	299	409	580	443	175	421	460	245	359	178
55 to 64 years	296	313	437	344	101	356	446	151	175	103
65 to 74 years	250	224	371	450	58	398	546	109	117	99
75 years and over	253	93	198	412	53	456	533	62	82	90
HOUSEHOLDER 65 YEARS AND OVER										
Occupied housing units	**503**	**317**	**569**	**862**	**111**	**854**	**1 079**	**171**	**199**	**189**
1-person households	242	104	191	466	31	459	579	67	59	69
Mean number of persons per room	.30	.32	.35	.29	.33	.31	.29	.35	.34	.33
Units in structure:										
1, detached or attached	340	214	407	573	87	501	750	124	186	186
2 or more	140	20	54	213	7	342	235	47	5	–
Mobile home, trailer, or other	23	83	108	76	17	11	94	–	8	3
Specified owner	307	170	309	502	52	433	670	109	120	129
Mean value (dollars)	57 300	84 000	80 300	45 300	84 000	59 800	62 000	60 100	62 900	63 200
Specified renter	133	23	64	233	7	301	249	52	13	9
Mean contract rent (dollars)	269	285	376	215	312	281	211	261	260	271
With meals included in rent	–	–	–	–	–	3	–	–	–	–
Mean contract rent (dollars)	–	–	–	–	–	579	–	–	–	–
No meals included in rent	123	22	57	227	5	283	236	45	9	6
No cash rent	10	1	7	6	2	15	13	7	4	3

TIPSII [UPF] GH155 CENSUS90 72583600 06/22/92 5:25 PM MACHINE: C DATA:CENSUS90*H1TIPSDA55. 06/19/92 14:06:28 TAPE: NONE FRAME: 324
TSF:CENSUS90*92. 06/19/92 14:08:03 UTF:CENSUS90*93. 06/19/92 14:08:03 META:CENSUS90*H1TABLES55. 06/19/92 14:27:03

Table 67. **Occupancy, Structural Characteristics, and Age of Householder: 1990**—Con.

[For definitions of terms and meanings of symbols, see text]

Place and [In Selected States] County Subdivision [2,500 to 9,999 Persons]	Summit town, Waukesha County	Sussex village	Taycheedah town	Thiensville village	Tomah city	Tomahawk city	Trenton town, Washington County	Troy town, St. Croix County
All housing units	**1 596**	**1 803**	**1 180**	**1 422**	**3 064**	**1 527**	**1 269**	**1 033**
POPULATION								
Persons in occupied housing units	3 893	5 039	3 179	3 301	6 896	3 185	4 021	2 850
Per occupied housing unit	2.78	2.89	2.94	2.39	2.38	2.37	3.25	2.97
Owner-occupied housing units	3 408	3 764	2 850	2 232	4 690	2 197	3 593	2 532
Per owner-occupied housing unit	2.86	3.21	2.99	2.68	2.53	2.53	3.29	3.07
Renter-occupied housing units	485	1 275	329	1 069	2 206	988	428	318
Per renter-occupied housing unit	2.35	2.23	2.51	1.95	2.11	2.07	2.97	2.37
TENURE BY RACE AND HISPANIC ORIGIN OF HOUSEHOLDER								
Occupied housing units	**1 399**	**1 745**	**1 083**	**1 380**	**2 900**	**1 345**	**1 236**	**959**
Owner-occupied housing units	1 193	1 174	952	832	1 854	868	1 092	825
Percent of occupied housing units	85.3	67.3	87.9	60.3	63.9	64.5	88.3	86.0
White	1 187	1 171	951	830	1 837	865	1 091	822
Black	1	–	–	1	–	–	–	1
American Indian, Eskimo, or Aleut	–	1	1	–	11	–	1	1
Asian or Pacific Islander	2	2	–	1	5	2	–	1
Other race	3	–	–	–	1	1	–	–
Hispanic origin (of any race)	8	1	2	2	3	1	3	5
White, not of Hispanic origin	1 182	1 170	949	828	1 836	865	1 088	817
Renter-occupied housing units	206	571	131	548	1 046	477	144	134
White	206	569	131	543	1 011	468	144	131
Black	–	–	–	–	3	–	–	–
American Indian, Eskimo, or Aleut	–	2	–	–	22	6	–	2
Asian or Pacific Islander	–	–	–	5	5	2	–	1
Other race	–	–	–	–	5	1	–	–
Hispanic origin (of any race)	–	3	–	2	10	1	–	–
White, not of Hispanic origin	206	566	131	541	1 007	468	144	131
VACANCY STATUS								
Vacant housing units	**197**	**58**	**97**	**42**	**164**	**182**	**33**	**74**
For sale only	15	7	6	2	32	24	5	6
For rent	15	34	1	26	74	41	3	9
Rented or sold, not occupied	21	13	5	7	15	6	3	4
For seasonal, recreational, or occasional use	115	2	73	4	10	71	12	42
For migrant workers	–	–	–	–	2	–	–	–
Other vacant	31	2	12	3	31	40	10	13
Boarded up	–	–	1	–	1	–	–	1
DURATION OF VACANCY								
Vacant-for-sale-only housing units	**15**	**7**	**6**	**2**	**32**	**24**	**5**	**6**
Less than 2 months	2	2	2	–	5	2	1	–
2 up to 6 months	11	3	2	–	11	9	1	1
6 or more months	2	2	2	2	16	13	3	5
Vacant-for-rent housing units	**15**	**34**	**1**	**26**	**74**	**41**	**3**	**9**
Less than 2 months	1	22	1	13	29	6	1	9
2 up to 6 months	10	8	–	13	31	23	2	–
6 or more months	4	4	–	–	14	12	–	–
UNITS IN STRUCTURE								
1, detached	1 501	1 175	1 093	861	1 817	1 069	1 152	833
1, attached	16	56	3	10	17	12	39	9
2	27	59	23	48	313	130	57	44
3 or 4	31	19	4	34	209	89	7	2
5 to 9	–	273	8	375	179	64	–	–
10 to 19	2	131	8	18	117	66	–	–
20 to 49	–	7	–	59	60	–	–	–
50 or more	–	66	–	–	–	–	–	–
Mobile home or trailer	3	–	30	–	315	74	3	136
Other	16	17	11	17	37	23	11	9
Occupied housing units	**1 399**	**1 745**	**1 083**	**1 380**	**2 900**	**1 345**	**1 236**	**959**
AGE OF HOUSEHOLDER								
Under 25 years	20	63	20	24	170	69	14	44
25 to 34 years	233	506	206	217	537	238	224	234
35 to 44 years	362	412	253	255	591	241	369	286
45 to 54 years	297	290	208	208	353	170	273	212
55 to 64 years	200	205	162	236	370	226	189	103
65 to 74 years	178	152	147	244	490	214	120	53
75 years and over	109	117	87	196	389	187	47	27
HOUSEHOLDER 65 YEARS AND OVER								
Occupied housing units	**287**	**269**	**234**	**440**	**879**	**401**	**167**	**80**
1-person households	96	147	72	181	491	199	44	18
Mean number of persons per room	.31	.35	.32	.31	.29	.31	.32	.29
Units in structure:								
1, detached or attached	263	123	217	238	564	272	158	69
2 or more	22	143	11	201	236	107	6	4
Mobile home, trailer, or other	2	3	6	1	79	22	3	7
Specified owner	203	120	172	221	499	233	100	37
Mean value (dollars)	127 100	84 000	80 100	102 200	50 000	44 300	76 600	120 500
Specified renter	30	143	18	204	247	117	4	5
Mean contract rent (dollars)	695	344	265	550	229	183	412	191
With meals included in rent	15	–	–	–	1	–	–	–
Mean contract rent (dollars)	890	–	–	–	313	–	–	–
No meals included in rent	11	140	12	201	233	112	3	4
No cash rent	4	3	6	3	13	5	1	1

TIPSII [UPF] GH155 CENSUS90 72583600 06/22/92 5:25 PM MACHINE: C DATA:CENSUS90*H1TIPSDA55. 06/19/92 14:06:28 TAPE: NONE FRAME: 325
TSF:CENSUS90*92. 06/19/92 14:08:03 UTF:CENSUS90*93. 06/19/92 14:08:03 META:CENSUS90*H1TABLES55. 06/19/92 14:27:03

Table 67. **Occupancy, Structural Characteristics, and Age of Householder: 1990**—Con.

[For definitions of terms and meanings of symbols, see text]

Place and [In Selected States] County Subdivision [2,500 to 9,999 Persons]	Twin Lakes village	Union Grove village	Vernon town	Verona city	Viroqua city	Washington town, Eau Claire County	Waterford town	Waterloo city
All housing units	**2 296**	**1 321**	**2 267**	**1 950**	**1 870**	**2 193**	**1 661**	**1 048**
POPULATION								
Persons in occupied housing units	3 916	3 537	7 490	5 310	3 746	6 164	4 255	2 636
Per occupied housing unit	2.68	2.73	3.34	2.77	2.14	2.88	2.90	2.59
Owner-occupied housing units	3 005	2 480	7 187	3 917	2 645	5 106	3 719	2 034
Per owner-occupied housing unit	2.78	3.02	3.39	3.02	2.32	2.97	2.92	2.79
Renter-occupied housing units	911	1 057	303	1 393	1 101	1 058	536	602
Per renter-occupied housing unit	2.40	2.23	2.48	2.25	1.81	2.50	2.76	2.09
TENURE BY RACE AND HISPANIC ORIGIN OF HOUSEHOLDER								
Occupied housing units	**1 462**	**1 295**	**2 241**	**1 915**	**1 748**	**2 144**	**1 469**	**1 017**
Owner-occupied housing units	1 082	822	2 119	1 295	1 141	1 720	1 275	729
Percent of occupied housing units	74.0	63.5	94.6	67.6	65.3	80.2	86.8	71.7
White	1 076	818	2 103	1 285	1 140	1 712	1 261	727
Black	–	–	2	4	–	1	2	–
American Indian, Eskimo, or Aleut	2	1	8	3	–	1	3	–
Asian or Pacific Islander	2	–	5	3	1	5	3	1
Other race	2	3	1	–	–	1	6	1
Hispanic origin (of any race)	8	11	15	4	–	3	10	5
White, not of Hispanic origin	1 070	810	2 089	1 281	1 140	1 710	1 257	723
Renter-occupied housing units	380	473	122	620	607	424	194	288
White	373	469	119	615	606	418	190	281
Black	–	1	1	1	–	1	–	–
American Indian, Eskimo, or Aleut	–	2	1	2	–	1	4	1
Asian or Pacific Islander	3	–	–	2	1	4	–	–
Other race	4	1	1	–	–	–	–	6
Hispanic origin (of any race)	8	10	3	4	2	–	2	8
White, not of Hispanic origin	369	460	117	611	604	418	188	279
VACANCY STATUS								
Vacant housing units	**834**	**26**	**26**	**35**	**122**	**49**	**192**	**31**
For sale only	29	2	1	6	28	12	19	4
For rent	28	16	1	20	44	10	4	19
Rented or sold, not occupied	9	1	11	7	12	8	5	1
For seasonal, recreational, or occasional use	743	3	3	2	7	6	135	2
For migrant workers	–	–	–	–	–	–	–	–
Other vacant	25	4	10	–	31	13	29	5
Boarded up	–	–	–	–	–	–	5	–
DURATION OF VACANCY								
Vacant-for-sale-only housing units	**29**	**2**	**1**	**6**	**28**	**12**	**19**	**4**
Less than 2 months	–	–	1	1	1	2	–	–
2 up to 6 months	4	–	–	2	7	6	11	1
6 or more months	25	2	–	3	20	4	8	3
Vacant-for-rent housing units	**28**	**16**	**1**	**20**	**44**	**10**	**4**	**19**
Less than 2 months	8	7	1	8	6	6	2	6
2 up to 6 months	8	9	–	7	19	–	1	11
6 or more months	12	–	–	5	19	4	1	2
UNITS IN STRUCTURE								
1, detached	1 928	755	2 183	1 309	1 233	1 723	1 576	694
1, attached	28	23	16	82	9	58	10	5
2	69	147	35	130	201	147	47	123
3 or 4	33	36	10	100	88	21	4	43
5 to 9	50	83	1	156	53	65	–	78
10 to 19	78	114	15	86	68	15	–	6
20 to 49	44	61	–	74	4	1	–	–
50 or more	–	–	–	–	96	–	–	–
Mobile home or trailer	–	77	1	2	102	153	2	74
Other	66	25	6	11	16	10	22	25
Occupied housing units	**1 462**	**1 295**	**2 241**	**1 915**	**1 748**	**2 144**	**1 469**	**1 017**
AGE OF HOUSEHOLDER								
Under 25 years	64	82	8	66	64	76	30	71
25 to 34 years	274	329	382	531	273	372	294	235
35 to 44 years	318	295	848	591	251	603	398	202
45 to 54 years	220	204	576	251	204	441	274	149
55 to 64 years	208	149	244	185	222	287	222	118
65 to 74 years	188	128	130	171	317	242	159	132
75 years and over	190	108	53	120	417	123	92	110
HOUSEHOLDER 65 YEARS AND OVER								
Occupied housing units	**378**	**236**	**183**	**291**	**734**	**365**	**251**	**242**
1-person households	175	123	47	152	435	111	87	124
Mean number of persons per room	.32	.34	.32	.30	.29	.31	.33	.29
Units in structure:								
1, detached or attached	296	123	178	181	491	312	242	171
2 or more	80	99	3	109	216	40	6	54
Mobile home, trailer, or other	2	14	2	1	27	13	3	17
Specified owner	263	110	115	162	425	215	179	155
Mean value (dollars)	83 300	60 800	91 000	76 300	43 400	72 800	70 900	53 800
Specified renter	86	91	9	105	228	53	13	50
Mean contract rent (dollars)	284	271	422	316	197	317	414	224
With meals included in rent	1	2	–	6	2	–	–	1
Mean contract rent (dollars)	287	707	–	667	444	–	–	287
No meals included in rent	80	89	5	92	212	50	10	47
No cash rent	5	–	4	7	14	3	3	2

TIPSII [UPF] GH155 CENSUS90 72583600 06/22/92 5:25 PM MACHINE: C DATA:CENSUS90*H1TIPSDA55. 06/19/92 14:06:28 TAPE: NONE FRAME: 326
TSF:CENSUS90*92. 06/19/92 14:08:03 UTF:CENSUS90*93. 06/19/92 14:08:03 META:CENSUS90*H1TABLES55. 06/19/92 14:27:03

Table 67. **Occupancy, Structural Characteristics, and Age of Householder: 1990**—Con.

[For definitions of terms and meanings of symbols, see text]

Place and [In Selected States] County Subdivision [2,500 to 9,999 Persons]	Waukesha town	Waunakee village	Waupaca city	Waupun city	Wescott town	West Bend town	West Milwaukee village	Weston CDP
All housing units	**2 491**	**2 020**	**2 190**	**2 828**	**2 126**	**2 006**	**2 069**	**3 651**
POPULATION								
Persons in occupied housing units	7 566	5 763	4 714	6 896	3 085	4 177	3 973	9 569
Per occupied housing unit	3.12	2.88	2.32	2.51	2.44	2.56	2.02	2.70
Owner-occupied housing units	7 223	3 959	3 097	5 346	2 629	3 361	1 834	6 886
Per owner-occupied housing unit	3.17	3.13	2.58	2.68	2.47	2.86	2.52	3.00
Renter-occupied housing units	343	1 804	1 617	1 550	456	816	2 139	2 683
Per renter-occupied housing unit	2.37	2.45	1.95	2.06	2.33	1.80	1.72	2.15
TENURE BY RACE AND HISPANIC ORIGIN OF HOUSEHOLDER								
Occupied housing units	**2 422**	**2 002**	**2 029**	**2 750**	**1 262**	**1 629**	**1 971**	**3 547**
Owner-occupied housing units	2 277	1 265	1 201	1 996	1 066	1 175	729	2 299
Percent of occupied housing units	94.0	63.2	59.2	72.6	84.5	72.1	37.0	64.8
White	2 250	1 264	1 195	1 986	1 050	1 174	718	2 281
Black	10	–	–	2	–	–	–	1
American Indian, Eskimo, or Aleut	1	–	3	1	14	–	4	8
Asian or Pacific Islander	3	–	–	4	1	1	6	8
Other race	13	1	3	3	1	–	1	1
Hispanic origin (of any race)	31	5	5	12	3	2	8	4
White, not of Hispanic origin	2 232	1 260	1 193	1 978	1 048	1 172	711	2 277
Renter-occupied housing units	145	737	828	754	196	454	1 242	1 248
White	144	735	807	735	170	453	1 189	1 224
Black	–	–	–	3	–	–	13	2
American Indian, Eskimo, or Aleut	–	1	8	6	24	–	9	12
Asian or Pacific Islander	1	1	1	1	1	1	11	7
Other race	–	–	12	9	1	–	20	3
Hispanic origin (of any race)	1	5	18	14	2	–	48	6
White, not of Hispanic origin	143	730	801	730	170	453	1 161	1 221
VACANCY STATUS								
Vacant housing units	**69**	**18**	**161**	**78**	**864**	**377**	**98**	**104**
For sale only	34	–	18	12	35	5	26	19
For rent	5	6	95	34	25	4	37	54
Rented or sold, not occupied	11	7	11	8	47	12	3	10
For seasonal, recreational, or occasional use	7	2	16	8	707	341	5	8
For migrant workers	–	–	–	–	–	–	–	–
Other vacant	12	3	21	16	50	15	27	13
Boarded up	–	–	1	–	3	1	1	–
DURATION OF VACANCY								
Vacant-for-sale-only housing units	**34**	**–**	**18**	**12**	**35**	**5**	**26**	**19**
Less than 2 months	17	–	1	3	3	2	20	5
2 up to 6 months	9	–	9	4	8	1	2	6
6 or more months	8	–	8	5	24	2	4	8
Vacant-for-rent housing units	**5**	**6**	**95**	**34**	**25**	**4**	**37**	**54**
Less than 2 months	2	5	43	16	3	–	20	28
2 up to 6 months	3	–	10	15	11	3	13	26
6 or more months	–	1	42	3	11	1	4	–
UNITS IN STRUCTURE								
1, detached	2 383	1 197	1 342	2 077	1 752	1 635	558	2 012
1, attached	5	240	26	23	10	4	110	147
2	49	263	222	364	14	23	478	195
3 or 4	8	63	89	117	8	8	169	148
5 to 9	–	151	151	78	13	8	206	549
10 to 19	–	64	134	74	13	–	88	79
20 to 49	35	23	102	55	–	2	206	–
50 or more	–	–	–	–	–	296	208	–
Mobile home or trailer	1	–	96	10	271	4	–	502
Other	10	19	28	30	45	26	46	19
Occupied housing units	**2 422**	**2 002**	**2 029**	**2 750**	**1 262**	**1 629**	**1 971**	**3 547**
AGE OF HOUSEHOLDER								
Under 25 years	19	84	138	140	44	18	117	313
25 to 34 years	379	606	424	546	183	220	501	933
35 to 44 years	762	560	377	518	231	343	359	891
45 to 54 years	546	288	214	350	186	259	262	554
55 to 64 years	371	195	227	385	221	211	227	438
65 to 74 years	217	148	290	399	237	233	270	274
75 years and over	128	121	359	412	160	345	235	144
HOUSEHOLDER 65 YEARS AND OVER								
Occupied housing units	**345**	**269**	**649**	**811**	**397**	**578**	**505**	**418**
1-person households	112	111	365	434	149	280	326	167
Mean number of persons per room	.30	.31	.29	.29	.32	.33	.32	.34
Units in structure:								
1, detached or attached	308	168	426	613	351	283	174	282
2 or more	36	99	218	192	10	283	319	73
Mobile home, trailer, or other	1	2	5	6	36	12	12	63
Specified owner	247	148	375	553	299	168	160	240
Mean value (dollars)	102 100	73 400	49 100	46 700	60 800	107 500	60 100	58 100
Specified renter	33	92	230	185	25	279	270	88
Mean contract rent (dollars)	444	366	226	235	254	397	298	334
With meals included in rent	–	–	–	2	–	–	–	–
Mean contract rent (dollars)	–	–	–	757	–	–	–	–
No meals included in rent	31	91	216	167	17	257	264	79
No cash rent	2	1	14	16	8	22	6	9

TIPSII [UPF] GH155 CENSUS90 72583600 06/22/92 5:25 PM MACHINE: C DATA:CENSUS90*H1TIPSDA55. 06/19/92 14:06:28 TAPE: NONE FRAME: 327
TSF:CENSUS90*92. 06/19/92 14:08:03 UTF:CENSUS90*93. 06/19/92 14:08:03 META:CENSUS90*H1TABLES55. 06/19/92 14:27:03

Table 67. **Occupancy, Structural Characteristics, and Age of Householder: 1990**—Con.

[For definitions of terms and meanings of symbols, see text]

Place and [In Selected States] County Subdivision [2,500 to 9,999 Persons]	Westport town	West Salem village	Wheatland town, Kenosha County	Wilson town, Sheboygan County	Wind Lake CDP	Windsor town	Yorkville town
All housing units	**1 029**	**1 315**	**1 348**	**1 086**	**1 411**	**1 580**	**998**
POPULATION							
Persons in occupied housing units	2 732	3 312	3 263	2 842	3 748	4 620	2 868
Per occupied housing unit	2.75	2.57	2.93	2.79	2.96	2.97	2.93
Owner-occupied housing units	2 315	2 705	2 698	2 492	3 225	3 717	2 486
Per owner-occupied housing unit	2.80	2.73	2.96	2.84	3.02	3.09	2.94
Renter-occupied housing units	417	607	565	350	523	903	382
Per renter-occupied housing unit	2.48	2.04	2.84	2.46	2.65	2.55	2.83
TENURE BY RACE AND HISPANIC ORIGIN OF HOUSEHOLDER							
Occupied housing units	**995**	**1 290**	**1 112**	**1 020**	**1 265**	**1 556**	**980**
Owner-occupied housing units	827	992	913	878	1 068	1 202	845
Percent of occupied housing units	83.1	76.9	82.1	86.1	84.4	77.2	86.2
White	818	989	905	878	1 060	1 191	840
Black	4	1	3	–	–	4	2
American Indian, Eskimo, or Aleut	1	2	2	–	1	1	2
Asian or Pacific Islander	3	–	–	–	1	2	–
Other race	1	–	3	–	6	4	1
Hispanic origin (of any race)	4	3	8	1	12	5	4
White, not of Hispanic origin	815	986	900	877	1 054	1 190	837
Renter-occupied housing units	168	298	199	142	197	354	135
White	166	296	199	138	196	343	135
Black	–	1	–	–	1	4	–
American Indian, Eskimo, or Aleut	1	1	–	3	–	5	–
Asian or Pacific Islander	–	–	–	–	–	1	–
Other race	1	–	–	1	–	1	–
Hispanic origin (of any race)	1	1	1	2	2	3	–
White, not of Hispanic origin	166	295	198	137	194	341	135
VACANCY STATUS							
Vacant housing units	**34**	**25**	**236**	**66**	**146**	**24**	**18**
For sale only	4	8	13	4	13	5	3
For rent	3	10	5	13	17	14	1
Rented or sold, not occupied	2	2	20	8	5	2	4
For seasonal, recreational, or occasional use	17	1	183	32	97	2	5
For migrant workers	–	–	–	–	–	1	–
Other vacant	8	4	15	9	14	–	5
Boarded up	–	–	–	–	–	–	–
DURATION OF VACANCY							
Vacant-for-sale-only housing units	**4**	**8**	**13**	**4**	**13**	**5**	**3**
Less than 2 months	–	–	6	–	5	2	–
2 up to 6 months	3	4	3	3	4	1	2
6 or more months	1	4	4	1	4	2	1
Vacant-for-rent housing units	**3**	**10**	**5**	**13**	**17**	**14**	**1**
Less than 2 months	–	2	3	5	12	4	–
2 up to 6 months	2	5	–	7	4	8	1
6 or more months	1	3	2	1	1	2	–
UNITS IN STRUCTURE							
1, detached	869	771	1 024	998	1 290	1 258	755
1, attached	52	4	21	11	27	80	14
2	45	100	61	29	45	117	37
3 or 4	37	52	29	–	4	24	10
5 to 9	9	75	–	–	36	39	2
10 to 19	7	42	1	2	–	28	8
20 to 49	–	–	–	35	–	22	–
50 or more	–	–	–	–	–	–	–
Mobile home or trailer	1	260	191	3	2	2	163
Other	9	11	21	8	7	10	9
Occupied housing units	**995**	**1 290**	**1 112**	**1 020**	**1 265**	**1 556**	**980**
AGE OF HOUSEHOLDER							
Under 25 years	24	64	40	18	21	47	24
25 to 34 years	161	333	263	147	311	382	188
35 to 44 years	255	291	257	277	354	458	245
45 to 54 years	239	140	186	203	220	345	193
55 to 64 years	173	128	149	183	190	171	171
65 to 74 years	87	179	124	113	113	106	99
75 years and over	56	155	93	79	56	47	60
HOUSEHOLDER 65 YEARS AND OVER							
Occupied housing units	**143**	**334**	**217**	**192**	**169**	**153**	**159**
1-person households	46	165	79	58	59	47	52
Mean number of persons per room	.29	.30	.32	.31	.35	.29	.33
Units in structure:							
1, detached or attached	128	212	171	183	164	140	115
2 or more	13	71	12	5	5	11	7
Mobile home, trailer, or other	2	51	34	4	–	2	37
Specified owner	95	191	130	144	140	99	53
Mean value (dollars)	134 600	53 800	71 400	80 200	79 700	76 000	73 500
Specified renter	9	71	19	6	13	14	13
Mean contract rent (dollars)	494	202	292	279	361	414	297
With meals included in rent	–	–	–	–	–	1	–
Mean contract rent (dollars)	–	–	–	–	–	363	–
No meals included in rent	8	66	16	3	13	11	8
No cash rent	1	5	3	3	–	2	5

TIPSII [UPF] GH155 CENSUS90 72583600 06/22/92 5:25 PM MACHINE: C DATA:CENSUS90*H1TIPSDA55. 06/19/92 14:06:28 TAPE: NONE FRAME: 328
TSF:CENSUS90*92. 06/19/92 14:08:03 UTF:CENSUS90*93. 06/19/92 14:08:03 META:CENSUS90*H1TABLES55. 06/19/92 14:27:03

Table 68. **Utilization and Financial Characteristics: 1990**

[For definitions of terms and meanings of symbols, see text]

Place and [In Selected States] County Subdivision [2,500 to 9,999 Persons]	Addison town	Algoma city	Algoma town	Altoona city	Amery city	Antigo city	Arbor Vitae town	Ashland city	Baraboo city	Barron city
All housing units	**959**	**1 564**	**1 250**	**2 397**	**1 132**	**3 619**	**2 041**	**3 733**	**3 934**	**1 283**
ROOMS										
1 room	5	5	11	21	6	16	12	19	46	1
2 rooms	6	63	5	52	72	82	70	81	141	29
3 rooms	26	75	9	143	114	347	263	403	401	182
4 rooms	84	315	96	656	211	677	672	674	685	268
5 rooms	179	428	248	634	253	767	520	881	820	275
6 rooms	259	299	339	382	188	762	246	769	748	243
7 rooms	190	179	252	228	128	500	146	450	543	145
8 rooms	97	107	148	123	89	274	67	254	281	80
9 or more rooms	113	93	142	158	71	194	45	202	269	60
Median, all housing units	6.2	5.3	6.3	5.0	5.1	5.4	4.5	5.3	5.3	5.1
Median, occupied housing units	6.2	5.3	6.3	5.0	5.2	5.4	4.9	5.3	5.4	5.1
Median, owner-occupied housing units	6.4	5.7	6.3	5.5	5.8	6.0	5.0	5.9	6.1	5.8
Median, renter-occupied housing units	4.5	4.2	4.9	4.1	3.8	4.1	4.2	4.1	3.9	3.8
Occupied housing units	**943**	**1 413**	**1 208**	**2 330**	**1 034**	**3 405**	**1 050**	**3 449**	**3 755**	**1 213**
PERSONS IN UNIT										
1 person	112	451	133	587	335	1 121	226	1 195	1 105	391
2 persons	240	493	465	838	330	1 087	474	1 012	1 263	382
3 persons	186	183	231	386	144	482	140	511	591	171
4 persons	226	167	253	342	136	409	138	459	497	162
5 persons	118	89	90	122	58	196	49	193	222	69
6 persons	43	24	28	39	23	80	21	58	54	32
7 or more persons	18	6	8	16	8	30	2	21	23	6
Median, occupied housing units	3.14	2.02	2.53	2.19	2.05	2.03	2.13	2.02	2.11	2.06
Median, owner-occupied housing units	3.31	2.11	2.57	2.30	2.21	2.17	2.15	2.22	2.26	2.26
Median, renter-occupied housing units	2.38	1.66	2.26	1.94	1.50–	1.58	2.01	1.50	1.74	1.50–
PERSONS PER ROOM										
0.50 or less	551	1 061	841	1 604	766	2 536	759	2 525	2 694	860
0.51 to 0.75	222	226	266	417	155	520	175	615	664	226
0.76 to 1.00	150	116	93	284	93	297	95	283	338	111
1.01 to 1.50	20	8	6	21	19	47	13	20	45	15
1.51 or more	–	2	2	4	1	5	8	6	14	1
Mean	.50	.42	.44	.46	.44	.43	.46	.43	.43	.45
VALUE										
Specified owner-occupied housing units	**564**	**857**	**990**	**1 052**	**546**	**2 015**	**572**	**1 822**	**1 981**	**632**
Less than $20,000	2	20	1	22	7	162	11	166	38	24
$20,000 to $29,999	3	126	8	65	35	555	19	358	126	79
$30,000 to $39,999	9	211	24	159	52	577	67	461	328	139
$40,000 to $49,999	31	207	49	226	93	343	100	364	443	118
$50,000 to $59,999	70	127	85	202	107	190	126	189	359	112
$60,000 to $69,999	102	84	135	93	103	99	94	106	290	78
$70,000 to $79,999	109	35	150	74	63	45	61	69	168	42
$80,000 to $89,999	103	21	150	58	34	16	27	38	85	20
$90,000 to $99,999	70	14	114	39	25	11	18	22	62	10
$100,000 to $124,999	53	7	138	67	15	12	20	30	58	6
$125,000 to $149,999	5	2	57	24	9	2	15	13	14	3
$150,000 to $174,999	5	3	36	13	1	3	6	3	4	–
$175,000 to $199,999	1	–	9	1	1	–	6	1	4	1
$200,000 to $249,999	1	–	16	4	1	–	–	2	–	–
$250,000 to $299,999	–	–	9	1	–	–	–	–	2	–
$300,000 to $399,999	–	–	5	3	–	–	2	–	–	–
$400,000 to $499,999	–	–	–	1	–	–	–	–	–	–
$500,000 or more	–	–	4	–	–	–	–	–	–	–
Median (dollars)	76 500	43 300	82 900	52 300	57 800	34 500	55 700	38 500	51 300	45 600
Mean (dollars)	77 700	46 500	93 600	61 700	60 800	38 000	63 200	42 700	55 400	48 600
Owner-occupied mobile homes or trailers	**4**	**45**	**2**	**368**	**94**	**68**	**225**	**120**	**166**	**100**
Median (dollars)	27 500	10 000–	25 000	10 400	10 000	10 000–	20 100	10 800	13 700	12 500
Mean (dollars)	37 500	12 500	25 800	12 800	14 300	13 800	22 700	13 400	15 400	14 500
CONTRACT RENT										
Specified renter-occupied housing units	**139**	**393**	**90**	**754**	**357**	**1 106**	**123**	**1 220**	**1 316**	**415**
Less than $100	–	36	1	12	27	25	1	39	65	22
$100 to $149	2	48	1	47	56	140	8	144	98	33
$150 to $199	6	95	5	41	34	201	13	179	120	57
$200 to $249	3	94	13	67	34	284	18	271	215	101
$250 to $299	12	52	9	222	71	249	32	285	255	83
$300 to $349	41	28	13	125	61	90	21	165	215	44
$350 to $399	43	2	9	91	31	52	12	59	177	20
$400 to $449	12	5	17	62	21	11	4	24	55	–
$450 to $499	8	–	10	33	11	12	2	6	28	–
$500 to $549	1	1	2	5	–	3	1	–	8	2
$550 to $599	–	1	1	29	–	2	1	1	3	18
$600 to $649	–	–	–	2	–	–	1	1	2	–
$650 to $699	–	–	2	–	–	1	–	–	5	16
$700 to $749	–	2	–	1	–	–	–	–	19	–
$750 to $999	–	2	–	5	–	1	–	–	4	3
$1,000 or more	–	1	–	–	–	–	–	1	2	–
No cash rent	11	26	7	12	11	35	9	45	45	16
Median (dollars)	350	202	348	297	263	231	274	241	274	242
Mean (dollars)	343	212	346	315	251	233	277	240	281	269
MEALS INCLUDED IN RENT										
Specified renter-occupied housing units	**139**	**393**	**90**	**754**	**357**	**1 106**	**123**	**1 220**	**1 316**	**415**
With meals included in rent	–	7	–	6	1	2	1	1	29	37
Mean (dollars)	–	591	–	756	363	213	213	50	726	643
No meals included in rent	128	360	83	736	345	1 069	113	1 174	1 242	362
No cash rent	11	26	7	12	11	35	9	45	45	16

TIPSII [UPF] GH155 CENSUS90 72583600 06/22/92 5:25 PM MACHINE: C DATA:CENSUS90*H1TIPSDA55. 06/19/92 14:06:28 TAPE: NONE FRAME: 329
TSF:CENSUS90*92. 06/19/92 14:08:03 UTF:CENSUS90*93. 06/19/92 14:08:03 META:CENSUS90*H1TABLES55. 06/19/92 14:27:03

Table 68. **Utilization and Financial Characteristics: 1990** —Con.

[For definitions of terms and meanings of symbols, see text]

Place and [In Selected States] County Subdivision [2,500 to 9,999 Persons]	Barton town	Bayside village	Beaver Dam town	Bellevue town	Bellevue Town CDP	Beloit town	Berlin city	Black River Falls city	Bloomer city	Bloomfield town, Walworth County
All housing units	**839**	**1 738**	**1 231**	**2 869**	**2 869**	**2 613**	**2 245**	**1 547**	**1 290**	**2 074**
ROOMS										
1 room	3	–	4	9	9	15	10	27	20	31
2 rooms	11	6	5	57	57	17	34	53	30	23
3 rooms	25	51	35	267	267	97	193	197	108	104
4 rooms	71	100	243	691	691	391	391	324	236	494
5 rooms	177	153	314	682	682	648	468	326	262	549
6 rooms	195	289	221	506	506	735	452	262	262	416
7 rooms	157	397	173	361	361	377	361	178	201	236
8 rooms	108	305	117	163	163	188	179	99	79	115
9 or more rooms	92	437	119	133	133	145	157	81	92	106
Median, all housing units	6.2	7.2	5.6	5.1	5.1	5.7	5.6	5.0	5.5	5.2
Median, occupied housing units	6.2	7.2	5.7	5.1	5.1	5.7	5.6	5.1	5.5	5.2
Median, owner-occupied housing units	6.5	7.4	5.9	5.6	5.6	5.9	6.1	5.9	6.0	5.5
Median, renter-occupied housing units	4.8	4.0	4.9	3.8	3.8	4.5	4.1	3.9	4.0	4.4
Occupied housing units	**821**	**1 704**	**1 144**	**2 796**	**2 796**	**2 535**	**2 138**	**1 472**	**1 257**	**1 412**
PERSONS IN UNIT										
1 person	77	253	201	563	563	483	638	541	383	334
2 persons	220	690	420	899	899	915	677	490	436	445
3 persons	188	311	207	527	527	445	306	184	181	261
4 persons	187	288	190	531	531	434	320	145	159	232
5 persons	106	130	98	209	209	179	148	72	61	88
6 persons	33	24	19	50	50	61	33	25	29	41
7 or more persons	10	8	9	17	17	18	16	15	8	11
Median, occupied housing units	3.10	2.37	2.38	2.43	2.43	2.36	2.14	1.90	2.06	2.34
Median, owner-occupied housing units	3.24	2.46	2.39	2.83	2.83	2.38	2.32	2.06	2.25	2.35
Median, renter-occupied housing units	2.29	1.66	2.32	1.73	1.73	2.23	1.61	1.52	1.50–	2.27
PERSONS PER ROOM										
0.50 or less	478	1 465	793	1 745	1 745	1 723	1 546	1 112	937	938
0.51 to 0.75	219	197	213	670	670	503	395	194	197	259
0.76 to 1.00	109	32	117	340	340	265	172	140	106	179
1.01 to 1.50	11	8	18	30	30	40	21	20	13	30
1.51 or more	4	2	3	11	11	4	4	6	4	6
Mean	.50	.37	.45	.50	.50	.46	.43	.42	.42	.48
VALUE										
Specified owner-occupied housing units	**500**	**1 415**	**528**	**1 306**	**1 306**	**1 847**	**1 237**	**731**	**770**	**887**
Less than $20,000	2	–	2	2	2	74	38	31	23	19
$20,000 to $29,999	1	2	18	3	3	157	190	112	88	40
$30,000 to $39,999	6	–	30	7	7	230	337	153	185	103
$40,000 to $49,999	11	1	36	22	22	268	294	150	233	147
$50,000 to $59,999	31	3	60	77	77	325	169	136	117	166
$60,000 to $69,999	71	5	82	299	299	320	120	71	74	125
$70,000 to $79,999	84	26	88	312	312	241	46	30	20	86
$80,000 to $89,999	84	51	66	194	194	103	22	14	17	60
$90,000 to $99,999	66	90	50	150	150	54	6	13	8	25
$100,000 to $124,999	96	262	59	145	145	52	9	13	4	46
$125,000 to $149,999	33	286	19	61	61	17	5	5	1	23
$150,000 to $174,999	8	163	7	21	21	4	–	2	–	17
$175,000 to $199,999	2	127	4	8	8	–	–	–	–	12
$200,000 to $249,999	3	161	5	4	4	2	1	1	–	9
$250,000 to $299,999	1	100	2	1	1	–	–	–	–	4
$300,000 to $399,999	1	89	–	–	–	–	–	–	–	4
$400,000 to $499,999	–	26	–	–	–	–	–	–	–	1
$500,000 or more	–	23	–	–	–	–	–	–	–	–
Median (dollars)	85 200	148 400	73 600	77 100	77 100	55 800	41 700	44 500	43 400	57 700
Mean (dollars)	90 200	180 200	78 700	84 200	84 200	56 900	44 600	47 600	45 300	68 700
Owner-occupied mobile homes or trailers	**33**	**–**	**276**	**628**	**628**	**89**	**46**	**33**	**7**	**52**
Median (dollars)	16 300	–	10 900	17 300	17 300	10 000–	10 000–	10 000–	16 300	18 800
Mean (dollars)	19 600	–	15 300	18 400	18 400	11 200	12 400	11 000	19 900	20 400
CONTRACT RENT										
Specified renter-occupied housing units	**117**	**171**	**142**	**705**	**705**	**365**	**683**	**631**	**385**	**310**
Less than $100	1	–	2	–	–	5	48	36	37	4
$100 to $149	–	–	2	7	7	12	65	103	70	4
$150 to $199	5	–	36	12	12	32	124	114	125	17
$200 to $249	13	–	19	18	18	83	149	129	62	40
$250 to $299	17	1	15	145	145	96	132	109	43	33
$300 to $349	10	1	29	203	203	58	111	43	23	48
$350 to $399	15	–	14	181	181	27	16	24	9	44
$400 to $449	19	–	11	36	36	19	6	33	–	24
$450 to $499	25	1	1	63	63	7	–	10	–	54
$500 to $549	4	4	1	12	12	4	2	10	–	6
$550 to $599	–	4	–	4	4	–	–	1	–	4
$600 to $649	1	23	–	13	13	1	–	1	–	2
$650 to $699	–	36	–	4	4	–	–	–	–	2
$700 to $749	–	11	–	1	1	–	–	–	–	3
$750 to $999	3	72	–	2	2	–	–	–	–	1
$1,000 or more	–	12	1	–	–	–	1	–	–	–
No cash rent	4	6	11	4	4	21	29	18	16	24
Median (dollars)	381	755	268	344	344	268	227	219	180	345
Mean (dollars)	377	788	278	355	355	275	228	233	188	351
MEALS INCLUDED IN RENT										
Specified renter-occupied housing units	**117**	**171**	**142**	**705**	**705**	**365**	**683**	**631**	**385**	**310**
With meals included in rent	1	–	–	1	1	1	1	26	–	2
Mean (dollars)	50	–	–	413	413	313	213	434	–	650
No meals included in rent	112	165	131	700	700	343	653	587	369	284
No cash rent	4	6	11	4	4	21	29	18	16	24

TIPSII [UPF] GH155 CENSUS90 72583600 06/22/92 5:25 PM MACHINE: C DATA:CENSUS90*H1TIPSDA55. 06/19/92 14:06:28 TAPE: NONE FRAME: 330
TSF:CENSUS90*92. 06/19/92 14:08:03 UTF:CENSUS90*93. 06/19/92 14:08:03 META:CENSUS90*H1TABLES55. 06/19/92 14:27:03

Table 68. **Utilization and Financial Characteristics: 1990** —Con.

[For definitions of terms and meanings of symbols, see text]

Place and [In Selected States] County Subdivision [2,500 to 9,999 Persons]	Boscobel city	Brillion city	Bristol town, Kenosha County	Brodhead city	Brookfield town	Burke town	Burlington city	Burlington town	Campbell town	Cedarburg city
All housing units	**1 141**	**1 069**	**1 544**	**1 297**	**1 430**	**1 043**	**3 423**	**2 528**	**1 731**	**4 036**
ROOMS										
1 room	1	–	5	1	–	11	27	32	6	33
2 rooms	29	29	9	14	3	9	104	60	57	73
3 rooms	86	62	51	95	26	53	297	126	131	330
4 rooms	210	147	312	216	76	65	622	497	249	666
5 rooms	282	231	353	352	146	174	667	631	416	834
6 rooms	231	244	315	251	353	258	645	507	390	704
7 rooms	157	187	234	171	337	213	519	321	221	618
8 rooms	81	96	130	99	246	144	317	187	145	504
9 or more rooms	64	73	135	98	243	116	225	167	116	274
Median, all housing units	5.4	5.8	5.6	5.4	6.8	6.3	5.5	5.4	5.5	5.6
Median, occupied housing units	5.4	5.8	5.7	5.4	6.8	6.3	5.5	5.6	5.5	5.6
Median, owner-occupied housing units	6.0	6.2	5.9	5.8	7.1	6.6	6.4	5.8	6.0	6.7
Median, renter-occupied housing units	4.5	4.1	4.6	4.4	5.5	4.7	4.0	4.8	3.9	4.2
Occupied housing units	**1 070**	**1 032**	**1 394**	**1 256**	**1 401**	**1 029**	**3 347**	**2 044**	**1 652**	**3 916**
PERSONS IN UNIT										
1 person	329	236	237	322	141	155	820	338	292	939
2 persons	326	312	450	445	495	319	1 071	697	574	1 340
3 persons	145	163	260	176	256	208	549	376	339	698
4 persons	173	182	268	188	321	247	531	394	285	619
5 persons	67	94	126	87	131	74	277	160	117	235
6 persons	26	29	34	29	40	20	68	55	33	67
7 or more persons	4	16	19	9	17	6	31	24	12	18
Median, occupied housing units	2.13	2.40	2.54	2.19	2.75	2.69	2.30	2.48	2.43	2.26
Median, owner-occupied housing units	2.27	2.77	2.57	2.26	2.84	2.92	2.54	2.50	2.64	2.66
Median, renter-occupied housing units	1.78	1.50–	2.42	1.98	2.32	2.03	1.88	2.39	1.94	1.76
PERSONS PER ROOM										
0.50 or less	756	696	923	898	1 027	699	2 226	1 323	1 098	2 887
0.51 to 0.75	188	199	291	213	283	235	718	433	372	689
0.76 to 1.00	115	123	163	123	85	87	342	252	159	306
1.01 to 1.50	11	13	11	20	5	4	46	33	18	33
1.51 or more	–	1	6	2	1	4	15	3	5	1
Mean	.44	.47	.48	.44	.43	.45	.46	.48	.48	.44
VALUE										
Specified owner-occupied housing units	**591**	**657**	**766**	**766**	**1 107**	**699**	**1 788**	**1 410**	**1 159**	**2 168**
Less than $20,000	88	2	2	10	–	2	1	3	17	6
$20,000 to $29,999	156	36	6	83	3	2	9	27	46	–
$30,000 to $39,999	140	91	17	198	1	5	26	101	97	3
$40,000 to $49,999	97	140	46	214	1	28	126	176	166	3
$50,000 to $59,999	49	143	61	158	1	36	275	208	297	41
$60,000 to $69,999	25	110	83	76	30	77	399	229	208	123
$70,000 to $79,999	21	63	70	12	65	144	360	170	144	317
$80,000 to $89,999	8	28	85	10	132	149	192	137	61	276
$90,000 to $99,999	2	13	81	3	217	96	140	96	26	306
$100,000 to $124,999	4	25	151	2	282	100	137	124	34	559
$125,000 to $149,999	1	4	72	–	100	34	75	60	28	319
$150,000 to $174,999	–	2	39	–	80	18	31	27	13	106
$175,000 to $199,999	–	–	24	–	77	4	11	17	10	55
$200,000 to $249,999	–	–	21	–	83	3	2	17	7	39
$250,000 to $299,999	–	–	6	–	23	1	–	10	2	8
$300,000 to $399,999	–	–	2	–	11	–	3	6	1	6
$400,000 to $499,999	–	–	–	–	1	–	–	2	2	1
$500,000 or more	–	–	–	–	–	–	1	–	–	–
Median (dollars)	33 500	54 000	91 600	44 100	109 200	83 700	71 400	68 400	58 500	100 400
Mean (dollars)	36 900	57 200	100 000	45 300	127 500	88 200	78 000	79 000	65 300	108 300
Owner-occupied mobile homes or trailers	**29**	**55**	**169**	**81**	**–**	**1**	**1**	**99**	**17**	**1**
Median (dollars)	10 000–	11 400	23 100	10 100	–	47 500	10 000–	19 000	10 000–	75 000+
Mean (dollars)	11 900	14 000	24 700	13 400	–	47 500	9 000	20 400	11 400	85 000
CONTRACT RENT										
Specified renter-occupied housing units	**397**	**256**	**184**	**341**	**195**	**180**	**1 308**	**275**	**400**	**1 531**
Less than $100	42	9	–	18	–	1	12	1	4	6
$100 to $149	62	41	4	36	–	4	35	5	17	29
$150 to $199	83	50	5	46	–	5	57	9	14	32
$200 to $249	94	70	8	79	1	12	109	22	87	47
$250 to $299	58	42	27	82	2	19	163	42	115	50
$300 to $349	26	19	27	43	5	27	233	50	70	98
$350 to $399	8	9	28	17	2	23	276	34	36	174
$400 to $449	1	1	44	4	11	34	296	29	27	184
$450 to $499	–	2	2	1	19	15	67	21	14	152
$500 to $549	–	1	16	–	15	10	15	15	2	183
$550 to $599	–	–	4	–	2	14	5	7	3	204
$600 to $649	–	–	4	–	13	4	5	10	2	214
$650 to $699	–	–	4	–	18	4	1	3	1	59
$700 to $749	–	–	2	–	46	1	–	–	–	42
$750 to $999	–	–	–	–	51	–	5	1	–	31
$1,000 or more	1	–	–	1	6	–	1	1	–	1
No cash rent	22	12	9	14	4	7	28	25	8	25
Median (dollars)	200	213	382	241	708	392	356	344	280	492
Mean (dollars)	199	216	380	237	690	390	345	366	294	482
MEALS INCLUDED IN RENT										
Specified renter-occupied housing units	**397**	**256**	**184**	**341**	**195**	**180**	**1 308**	**275**	**400**	**1 531**
With meals included in rent	2	–	–	1	–	–	5	1	1	2
Mean (dollars)	719	–	–	1 250	–	–	475	463	213	462
No meals included in rent	373	244	175	326	191	173	1 275	249	391	1 504
No cash rent	22	12	9	14	4	7	28	25	8	25

TIPSII [UPF] GH155 CENSUS90 72583600 06/22/92 5:25 PM MACHINE: C DATA:CENSUS90*H1TIPSDA55. 06/19/92 14:06:28 TAPE: NONE FRAME: 331
TSF:CENSUS90*92. 06/19/92 14:08:03 UTF:CENSUS90*93. 06/19/92 14:08:03 META:CENSUS90*H1TABLES55. 06/19/92 14:27:03

[For definitions of terms and meanings of symbols, see text]

Place and [In Selected States] County Subdivision [2,500 to 9,999 Persons]	Cedarburg town	Center town, Outagamie County	Chilton city	Clintonville city	Columbus city	Cottage Grove town	De Forest village	Delafield city	Delafield town	Delavan city
All housing units	**1 654**	**850**	**1 287**	**1 941**	**1 734**	**1 156**	**1 757**	**2 172**	**1 915**	**2 427**
ROOMS										
1 room	2	1	–	6	22	1	–	8	4	23
2 rooms	1	3	22	72	36	7	11	31	12	67
3 rooms	16	9	83	124	133	20	76	145	37	284
4 rooms	32	70	204	357	258	63	242	401	156	469
5 rooms	180	163	307	446	306	203	387	413	257	492
6 rooms	299	211	260	462	341	288	390	368	343	459
7 rooms	414	191	198	243	280	262	355	310	391	319
8 rooms	388	109	111	145	189	162	171	238	307	161
9 or more rooms	322	93	102	86	169	150	125	258	408	153
Median, all housing units	7.2	6.3	5.6	5.4	5.8	6.5	5.9	5.7	6.9	5.3
Median, occupied housing units	7.2	6.3	5.6	5.4	5.9	6.5	5.9	5.8	7.0	5.3
Median, owner-occupied housing units	7.3	6.4	6.2	5.9	6.6	6.6	6.5	6.7	7.2	6.1
Median, renter-occupied housing units	5.5	5.5	4.2	4.2	4.3	5.6	4.5	4.2	4.8	4.0
Occupied housing units	**1 636**	**842**	**1 236**	**1 852**	**1 626**	**1 134**	**1 724**	**2 034**	**1 795**	**2 355**
PERSONS IN UNIT										
1 person	120	79	360	614	460	112	273	387	188	675
2 persons	525	258	393	634	546	343	538	792	599	709
3 persons	355	138	166	240	232	224	363	344	343	359
4 persons	371	197	163	232	236	285	381	331	426	354
5 persons	190	117	107	89	122	125	118	135	184	177
6 persons	58	41	32	31	20	31	38	30	40	46
7 or more persons	17	12	15	12	10	14	13	15	15	35
Median, occupied housing units	2.99	3.11	2.16	1.99	2.15	3.00	2.64	2.30	2.82	2.21
Median, owner-occupied housing units	3.01	3.15	2.30	2.09	2.31	3.05	2.88	2.56	3.01	2.44
Median, renter-occupied housing units	2.69	2.41	1.69	1.71	1.78	2.52	2.26	1.92	2.09	1.84
PERSONS PER ROOM										
0.50 or less	1 189	496	910	1 407	1 236	738	1 135	1 502	1 316	1 625
0.51 to 0.75	338	210	186	299	265	264	371	372	371	405
0.76 to 1.00	101	114	116	126	111	123	192	139	98	242
1.01 to 1.50	6	19	23	15	11	7	25	18	8	49
1.51 or more	2	3	1	5	3	2	1	3	2	34
Mean	.43	.50	.43	.42	.41	.47	.47	.43	.42	.47
VALUE										
Specified owner-occupied housing units	**1 304**	**526**	**765**	**1 120**	**934**	**812**	**1 101**	**1 119**	**1 393**	**1 179**
Less than $20,000	2	1	15	44	4	1	1	–	–	7
$20,000 to $29,999	1	2	32	214	29	8	3	1	3	22
$30,000 to $39,999	5	14	155	304	127	5	8	10	10	81
$40,000 to $49,999	4	35	165	238	234	23	36	23	11	208
$50,000 to $59,999	5	54	165	123	172	42	135	39	34	244
$60,000 to $69,999	27	70	119	85	140	124	246	80	58	184
$70,000 to $79,999	73	88	55	57	87	219	272	115	65	162
$80,000 to $89,999	85	72	26	26	46	133	223	98	84	111
$90,000 to $99,999	148	61	9	14	40	104	97	89	107	56
$100,000 to $124,999	395	62	14	9	37	102	45	182	257	69
$125,000 to $149,999	274	30	7	6	13	34	24	120	191	22
$150,000 to $174,999	129	19	3	–	2	9	10	87	128	8
$175,000 to $199,999	59	7	–	–	–	5	–	68	77	1
$200,000 to $249,999	60	7	–	–	2	2	1	103	149	1
$250,000 to $299,999	25	3	–	–	–	–	–	51	86	1
$300,000 to $399,999	8	1	–	–	1	1	–	33	91	1
$400,000 to $499,999	2	–	–	–	–	–	–	8	27	–
$500,000 or more	2	–	–	–	–	–	–	12	15	1
Median (dollars)	119 100	79 900	50 700	39 900	53 900	79 200	74 200	114 400	133 800	61 400
Mean (dollars)	129 300	88 300	53 400	44 100	59 500	84 800	76 700	140 900	164 700	66 900
Owner-occupied mobile homes or trailers	**2**	**51**	**3**	**24**	**13**	**7**	**1**	**1**	**1**	**2**
Median (dollars)	60 000	28 400	13 800	12 500	12 500	31 300	10 000–	57 500	17 500	27 500
Mean (dollars)	60 000	31 100	15 800	16 000	15 800	27 700	9 000	57 500	17 500	27 500
CONTRACT RENT										
Specified renter-occupied housing units	**68**	**39**	**339**	**599**	**559**	**87**	**509**	**720**	**223**	**1 004**
Less than $100	–	2	22	19	13	–	6	13	–	31
$100 to $149	1	3	43	59	29	2	16	18	–	79
$150 to $199	–	1	66	133	53	3	26	11	–	38
$200 to $249	2	3	77	117	101	8	12	23	7	78
$250 to $299	8	11	57	135	107	7	28	22	7	130
$300 to $349	15	8	46	94	120	9	37	24	19	157
$350 to $399	11	–	10	13	69	12	97	41	21	178
$400 to $449	7	1	2	8	30	9	115	42	19	146
$450 to $499	8	–	1	1	14	7	87	212	25	96
$500 to $549	2	–	1	–	6	9	31	114	22	29
$550 to $599	1	–	–	–	–	7	24	87	9	9
$600 to $649	3	–	–	–	–	1	20	28	18	1
$650 to $699	3	–	–	–	–	1	3	22	26	–
$700 to $749	1	–	–	–	–	–	1	8	17	–
$750 to $999	2	–	–	–	–	–	2	12	14	3
$1,000 or more	–	–	–	–	–	–	–	4	3	2
No cash rent	4	10	14	20	17	12	4	39	16	27
Median (dollars)	371	277	219	232	285	382	416	490	508	342
Mean (dollars)	412	251	221	232	282	385	402	475	536	330
MEALS INCLUDED IN RENT										
Specified renter-occupied housing units	**68**	**39**	**339**	**599**	**559**	**87**	**509**	**720**	**223**	**1 004**
With meals included in rent	–	–	3	1	–	–	1	3	–	–
Mean (dollars)	–	–	220	287	–	–	875	354	–	–
No meals included in rent	64	29	322	578	542	75	504	678	207	977
No cash rent	4	10	14	20	17	12	4	39	16	27

TIPSII [UPF] GH155 CENSUS90 72583600 06/22/92 5:25 PM MACHINE: C DATA:CENSUS90*H1TIPSDA55. 06/19/92 14:06:28 TAPE: NONE FRAME: 332
TSF:CENSUS90*92. 06/19/92 14:08:03 UTF:CENSUS90*93. 06/19/92 14:08:03 META:CENSUS90*H1TABLES55. 06/19/92 14:27:03

Table 68. **Utilization and Financial Characteristics: 1990** —Con.

[For definitions of terms and meanings of symbols, see text]

Place and [In Selected States] County Subdivision [2,500 to 9,999 Persons]	Delavan town	Dodgeville city	Dover town, Racine County	Dunn town, Dane County	Eagle Point town	East Troy village	East Troy town	Edgerton city	Elkhorn city	Ellsworth village
All housing units	**2 847**	**1 573**	**1 233**	**2 122**	**922**	**999**	**1 565**	**1 792**	**2 202**	**1 066**
ROOMS										
1 room	25	9	17	12	11	1	8	9	13	9
2 rooms	40	36	42	28	21	11	16	98	40	34
3 rooms	122	102	62	68	38	50	51	151	213	104
4 rooms	505	261	255	258	131	254	205	291	531	209
5 rooms	702	358	303	456	192	213	355	421	469	215
6 rooms	609	361	229	486	166	187	343	332	420	190
7 rooms	366	214	131	385	158	150	268	257	245	117
8 rooms	215	140	114	221	106	73	154	121	150	104
9 or more rooms	263	92	80	208	99	60	165	112	121	84
Median, all housing units	5.5	5.6	5.3	6.0	5.9	5.4	5.9	5.3	5.1	5.3
Median, occupied housing units	5.6	5.6	5.4	6.1	6.1	5.4	6.0	5.4	5.2	5.3
Median, owner-occupied housing units	5.9	6.1	5.7	6.2	6.3	6.1	6.2	6.1	6.1	6.0
Median, renter-occupied housing units	4.6	4.2	4.3	5.1	5.0	4.2	4.8	4.0	4.1	3.9
Occupied housing units	**1 614**	**1 537**	**1 033**	**1 932**	**804**	**979**	**1 269**	**1 728**	**2 100**	**1 035**
PERSONS IN UNIT										
1 person	345	436	189	286	96	229	210	507	567	298
2 persons	606	506	298	720	292	298	411	555	704	332
3 persons	259	228	212	386	144	189	255	301	355	152
4 persons	234	218	196	369	172	160	230	218	279	152
5 persons	118	103	102	121	68	66	109	112	134	73
6 persons	36	30	28	41	24	27	34	28	44	22
7 or more persons	16	16	8	9	8	10	20	7	17	6
Median, occupied housing units	2.26	2.16	2.64	2.44	2.60	2.37	2.55	2.14	2.19	2.16
Median, owner-occupied housing units	2.27	2.28	2.71	2.48	2.66	2.61	2.60	2.32	2.42	2.38
Median, renter-occupied housing units	2.24	1.75	2.39	2.17	2.29	1.99	2.36	1.67	1.81	1.56
PERSONS PER ROOM										
0.50 or less	1 130	1 118	612	1 374	547	652	854	1 269	1 451	741
0.51 to 0.75	278	269	247	383	155	213	260	290	412	189
0.76 to 1.00	177	125	146	153	91	100	137	152	203	94
1.01 to 1.50	20	18	23	16	10	13	15	14	29	8
1.51 or more	9	7	5	6	1	1	3	3	5	3
Mean	.44	.44	.50	.44	.46	.47	.46	.44	.46	.44
VALUE										
Specified owner-occupied housing units	**1 063**	**927**	**570**	**1 265**	**464**	**491**	**880**	**953**	**1 011**	**523**
Less than $20,000	6	21	5	1	5	1	5	15	2	4
$20,000 to $29,999	32	62	21	8	13	2	5	74	12	14
$30,000 to $39,999	97	189	31	17	32	9	16	206	45	57
$40,000 to $49,999	135	186	63	44	63	49	61	277	139	92
$50,000 to $59,999	144	191	90	63	83	68	105	175	213	103
$60,000 to $69,999	131	127	100	149	73	109	137	108	211	103
$70,000 to $79,999	128	82	52	226	52	128	117	57	171	65
$80,000 to $89,999	81	26	52	173	31	55	90	24	88	41
$90,000 to $99,999	56	21	24	134	29	41	74	4	49	18
$100,000 to $124,999	81	12	60	181	30	21	87	7	56	23
$125,000 to $149,999	55	6	38	124	24	5	57	5	19	1
$150,000 to $174,999	26	3	14	72	9	2	37	1	2	2
$175,000 to $199,999	15	1	9	26	4	1	19	–	1	–
$200,000 to $249,999	23	–	6	29	6	–	17	–	3	–
$250,000 to $299,999	16	–	1	13	6	–	13	–	–	–
$300,000 to $399,999	17	–	2	5	2	–	19	–	–	–
$400,000 to $499,999	7	–	1	–	2	–	11	–	–	–
$500,000 or more	13	–	1	–	–	–	10	–	–	–
Median (dollars)	69 100	50 300	67 000	87 200	64 000	70 500	79 500	46 600	64 100	59 000
Mean (dollars)	92 900	52 600	80 400	99 800	78 400	71 600	106 600	49 000	67 800	61 000
Owner-occupied mobile homes or trailers	**51**	**39**	**93**	**197**	**32**	**96**	**3**	**–**	**89**	**94**
Median (dollars)	10 000–	10 000–	19 800	11 200	16 700	15 700	28 800	–	15 100	12 700
Mean (dollars)	24 700	12 400	21 800	13 000	26 100	17 200	35 800	–	17 200	16 100
CONTRACT RENT										
Specified renter-occupied housing units	**314**	**479**	**178**	**198**	**64**	**332**	**154**	**650**	**862**	**335**
Less than $100	5	24	4	2	–	12	–	18	13	15
$100 to $149	12	27	2	3	4	15	1	64	30	37
$150 to $199	14	61	16	9	10	24	6	94	43	27
$200 to $249	33	92	14	7	11	9	11	124	68	44
$250 to $299	33	104	19	12	12	21	12	173	111	75
$300 to $349	62	55	42	15	8	62	30	96	155	65
$350 to $399	48	45	19	32	2	81	33	51	257	29
$400 to $449	33	22	15	25	3	76	24	9	107	14
$450 to $499	19	17	29	30	1	14	8	3	41	3
$500 to $549	13	15	5	12	–	6	13	1	13	1
$550 to $599	4	–	3	14	–	2	2	1	–	5
$600 to $649	6	2	2	9	–	2	4	–	6	1
$650 to $699	–	–	1	6	–	2	1	–	–	–
$700 to $749	–	–	–	3	–	–	1	–	–	–
$750 to $999	2	–	–	3	–	–	–	–	3	–
$1,000 or more	–	1	–	–	–	–	1	–	1	1
No cash rent	30	14	7	16	13	6	7	16	14	18
Median (dollars)	328	265	336	421	252	360	368	255	351	270
Mean (dollars)	337	273	341	426	252	341	380	248	335	268
MEALS INCLUDED IN RENT										
Specified renter-occupied housing units	**314**	**479**	**178**	**198**	**64**	**332**	**154**	**650**	**862**	**335**
With meals included in rent	2	–	–	–	–	–	–	2	2	3
Mean (dollars)	182	–	–	–	–	–	–	263	819	650
No meals included in rent	282	465	171	182	51	326	147	632	846	314
No cash rent	30	14	7	16	13	6	7	16	14	18

TIPSII [UPF] GH155 CENSUS90 72583600 06/22/92 5:25 PM MACHINE: C DATA:CENSUS90*H1TIPSDA55. 06/19/92 14:06:28 TAPE: NONE FRAME: 333
TSF:CENSUS90*92. 06/19/92 14:08:03 UTF:CENSUS90*93. 06/19/92 14:08:03 META:CENSUS90*H1TABLES55. 06/19/92 14:27:03

Table 68. **Utilization and Financial Characteristics: 1990** —Con.

[For definitions of terms and meanings of symbols, see text]

Place and [In Selected States] County Subdivision [2,500 to 9,999 Persons]	Elm Grove village	Erin town	Evansville city	Evergreen CDP	Farmington town, Washington County	Farmington town, Waupaca County	Fox Point village	Freedom town, Outagamie County	French Island CDP	Fulton town
All housing units	**2 398**	**968**	**1 305**	**1 106**	**858**	**1 486**	**2 948**	**1 342**	**1 731**	**1 240**
ROOMS										
1 room	67	2	11	–	5	3	11	1	6	3
2 rooms	20	4	14	15	13	12	36	12	57	18
3 rooms	42	14	108	28	22	73	148	29	131	52
4 rooms	126	64	205	120	60	227	233	199	249	178
5 rooms	218	146	266	203	175	352	421	334	416	308
6 rooms	356	211	285	276	209	282	543	340	390	293
7 rooms	466	205	178	188	170	236	549	225	221	171
8 rooms	444	180	126	154	119	145	438	112	145	119
9 or more rooms	659	142	112	122	85	156	569	90	116	98
Median, all housing units	7.3	6.7	5.7	6.2	6.2	5.8	6.6	5.8	5.5	5.7
Median, occupied housing units	7.4	6.8	5.7	6.2	6.4	5.8	6.7	5.8	5.5	5.8
Median, owner-occupied housing units	7.6	6.9	6.3	6.5	6.5	6.1	7.0	5.9	6.0	5.9
Median, renter-occupied housing units	3.9	5.5	4.3	4.5	5.7	4.4	3.9	4.5	3.9	5.2
Occupied housing units	**2 290**	**911**	**1 250**	**1 074**	**789**	**1 082**	**2 840**	**1 306**	**1 652**	**1 055**
PERSONS IN UNIT										
1 person	435	95	347	94	81	180	618	148	292	186
2 persons	945	316	416	283	219	424	1 147	404	574	376
3 persons	348	157	179	233	166	175	432	228	339	193
4 persons	332	190	196	298	173	183	424	276	285	187
5 persons	154	106	86	131	107	84	164	163	117	86
6 persons	52	32	19	29	30	28	48	62	33	18
7 or more persons	24	15	7	6	13	8	7	25	12	9
Median, occupied housing units	2.25	2.78	2.17	3.19	3.07	2.35	2.20	2.94	2.43	2.41
Median, owner-occupied housing units	2.36	2.79	2.38	3.36	3.09	2.40	2.32	3.04	2.64	2.42
Median, renter-occupied housing units	1.50–	2.69	1.75	2.29	2.92	2.12	1.50–	2.45	1.94	2.33
PERSONS PER ROOM										
0.50 or less	1 960	628	918	652	476	746	2 403	744	1 098	728
0.51 to 0.75	220	194	210	284	188	206	336	296	372	219
0.76 to 1.00	104	78	109	119	110	115	86	235	159	95
1.01 to 1.50	5	10	10	15	15	13	9	28	18	10
1.51 or more	1	1	3	4	–	2	6	3	5	3
Mean	.36	.44	.42	.50	.49	.45	.37	.53	.48	.45
VALUE										
Specified owner-occupied housing units	**1 774**	**535**	**699**	**767**	**500**	**637**	**2 198**	**804**	**1 159**	**673**
Less than $20,000	–	1	9	1	1	4	2	5	17	9
$20,000 to $29,999	1	3	52	5	2	22	2	8	46	26
$30,000 to $39,999	–	6	112	8	12	55	1	29	97	49
$40,000 to $49,999	2	5	166	48	24	99	1	68	166	78
$50,000 to $59,999	3	22	137	162	49	107	9	156	297	106
$60,000 to $69,999	6	30	87	224	84	102	19	140	208	114
$70,000 to $79,999	29	49	61	133	89	78	82	125	144	100
$80,000 to $89,999	31	63	31	78	76	40	144	92	61	65
$90,000 to $99,999	82	51	29	42	66	22	213	64	26	38
$100,000 to $124,999	264	123	8	44	65	48	410	85	34	53
$125,000 to $149,999	298	92	7	17	14	19	374	16	28	27
$150,000 to $174,999	284	49	–	3	11	10	248	12	13	5
$175,000 to $199,999	234	22	–	–	3	7	159	2	10	1
$200,000 to $249,999	270	13	–	2	3	11	173	2	7	2
$250,000 to $299,999	110	2	–	–	–	8	109	–	2	–
$300,000 to $399,999	107	4	–	–	–	5	131	–	1	–
$400,000 to $499,999	30	–	–	–	–	–	48	–	2	–
$500,000 or more	23	–	–	–	1	–	73	–	–	–
Median (dollars)	165 100	107 600	50 600	67 100	78 800	63 000	139 400	69 700	58 500	66 000
Mean (dollars)	185 900	114 100	54 200	71 600	84 100	75 700	176 700	74 700	65 300	69 900
Owner-occupied mobile homes or trailers	**1**	**2**	**5**	**78**	**5**	**49**	**1**	**130**	**17**	**39**
Median (dollars)	75 000+	75 000	13 800	10 700	42 500	15 500	75 000+	16 900	10 000–	10 000–
Mean (dollars)	112 500	92 500	17 800	12 900	82 500	20 100	137 500	21 000	11 400	16 800
CONTRACT RENT										
Specified renter-occupied housing units	**263**	**37**	**452**	**169**	**56**	**165**	**414**	**143**	**400**	**128**
Less than $100	–	–	7	1	1	1	1	2	4	2
$100 to $149	–	–	27	1	–	2	1	5	17	3
$150 to $199	1	–	43	1	3	16	1	12	14	14
$200 to $249	1	3	75	11	7	31	–	14	87	19
$250 to $299	1	2	106	16	14	28	1	14	115	23
$300 to $349	6	2	89	64	5	26	3	26	70	25
$350 to $399	11	5	71	17	6	19	3	34	36	18
$400 to $449	58	8	14	13	6	20	3	15	27	5
$450 to $499	10	2	4	13	2	1	9	8	14	3
$500 to $549	31	6	–	19	2	–	38	4	2	1
$550 to $599	26	1	–	5	1	1	35	–	3	1
$600 to $649	32	1	1	1	1	–	55	–	2	–
$650 to $699	29	–	–	–	–	–	53	1	1	–
$700 to $749	11	1	–	–	2	–	37	–	–	–
$750 to $999	26	–	–	1	–	–	106	–	–	–
$1,000 or more	6	–	2	–	–	2	45	–	–	–
No cash rent	14	6	13	6	6	18	23	8	8	14
Median (dollars)	561	422	283	335	300	291	693	341	280	289
Mean (dollars)	583	423	282	370	338	308	752	323	294	287
MEALS INCLUDED IN RENT										
Specified renter-occupied housing units	**263**	**37**	**452**	**169**	**56**	**165**	**414**	**143**	**400**	**128**
With meals included in rent	1	–	–	1	–	2	1	–	1	–
Mean (dollars)	875	–	–	263	–	1 250	1 250	–	213	–
No meals included in rent	248	31	439	162	50	145	390	135	391	114
No cash rent	14	6	13	6	6	18	23	8	8	14

TIPSII [UPF] GH155 CENSUS90 72583600 06/22/92 5:25 PM MACHINE: C DATA:CENSUS90*H1TIPSDA55. 06/19/92 14:06:28 TAPE: NONE FRAME: 334
TSF:CENSUS90*92. 06/19/92 14:08:03 UTF:CENSUS90*93. 06/19/92 14:08:03 META:CENSUS90*H1TABLES55. 06/19/92 14:27:03

Table 68. **Utilization and Financial Characteristics: 1990** —Con.

[For definitions of terms and meanings of symbols, see text]

Place and [In Selected States] County Subdivision [2,500 to 9,999 Persons]	Genesee town	Geneva town	Grafton village	Grafton town	Grand Rapids town	Greenville town	Hales Corners village	Hallie town	Harrison town, Calumet County	Hartford city
All housing units	**1 871**	**2 100**	**3 457**	**1 346**	**2 417**	**1 274**	**3 207**	**1 616**	**1 155**	**3 132**
ROOMS										
1 room	2	27	24	8	2	–	16	20	3	27
2 rooms	11	42	131	18	10	2	68	26	7	86
3 rooms	16	109	207	36	76	27	365	74	29	286
4 rooms	83	506	536	150	223	147	458	232	91	660
5 rooms	193	633	759	164	503	271	610	515	240	757
6 rooms	399	356	795	293	583	319	658	345	299	546
7 rooms	479	198	544	268	451	239	525	187	216	391
8 rooms	370	128	307	222	289	152	295	115	140	240
9 or more rooms	318	101	154	187	280	117	212	102	130	139
Median, all housing units	7.0	5.1	5.6	6.5	6.2	6.1	5.6	5.4	6.2	5.2
Median, occupied housing units	7.0	5.5	5.6	6.5	6.2	6.1	5.7	5.4	6.3	5.2
Median, owner-occupied housing units	7.1	5.7	6.3	6.9	6.3	6.2	6.5	5.7	6.4	6.1
Median, renter-occupied housing units	5.1	4.9	4.1	4.2	4.4	4.9	3.9	4.6	5.5	4.1
Occupied housing units	**1 836**	**1 213**	**3 396**	**1 315**	**2 348**	**1 250**	**3 063**	**1 579**	**1 059**	**3 055**
PERSONS IN UNIT										
1 person	141	268	658	167	287	135	719	257	139	759
2 persons	505	465	1 029	472	709	400	1 137	485	341	906
3 persons	385	210	707	276	478	262	533	282	187	530
4 persons	492	164	649	247	545	272	441	378	224	535
5 persons	217	68	272	110	257	118	168	131	112	224
6 persons	71	28	55	35	51	46	49	36	40	74
7 or more persons	25	10	26	8	21	17	16	10	16	27
Median, occupied housing units	3.21	2.23	2.52	2.57	2.87	2.84	2.21	2.67	2.76	2.35
Median, owner-occupied housing units	3.27	2.21	2.92	2.66	2.93	2.92	2.52	2.82	2.83	2.65
Median, renter-occupied housing units	2.47	2.30	1.94	2.22	2.31	2.29	1.64	2.30	2.40	1.97
PERSONS PER ROOM										
0.50 or less	1 201	864	2 191	952	1 518	787	2 259	923	698	1 946
0.51 to 0.75	469	203	780	253	562	288	542	374	215	633
0.76 to 1.00	150	120	381	105	241	161	242	263	130	414
1.01 to 1.50	14	15	37	4	23	13	14	16	15	52
1.51 or more	2	11	7	1	4	1	6	3	1	10
Mean	.46	.44	.49	.43	.47	.48	.43	.50	.46	.49
VALUE										
Specified owner-occupied housing units	**1 430**	**776**	**1 994**	**858**	**1 860**	**781**	**1 810**	**1 015**	**694**	**1 519**
Less than $20,000	4	6	2	1	11	1	2	10	2	2
$20,000 to $29,999	1	20	3	–	46	4	2	42	7	5
$30,000 to $39,999	6	77	5	6	119	3	2	143	28	14
$40,000 to $49,999	17	114	18	6	262	31	11	252	40	152
$50,000 to $59,999	33	98	46	17	384	58	44	246	91	452
$60,000 to $69,999	57	97	198	36	373	138	144	158	99	359
$70,000 to $79,999	76	74	360	67	260	160	312	107	108	267
$80,000 to $89,999	120	57	400	102	135	110	321	29	66	113
$90,000 to $99,999	199	55	393	113	81	116	284	10	48	68
$100,000 to $124,999	393	73	347	204	94	91	387	9	77	60
$125,000 to $149,999	272	27	146	138	45	44	180	5	52	18
$150,000 to $174,999	125	33	38	57	24	14	67	2	30	6
$175,000 to $199,999	57	19	22	40	8	8	25	1	17	2
$200,000 to $249,999	42	11	12	40	14	3	25	–	13	1
$250,000 to $299,999	17	10	1	15	2	–	4	1	13	–
$300,000 to $399,999	10	3	3	9	1	–	–	–	2	–
$400,000 to $499,999	1	2	–	2	1	–	–	–	1	–
$500,000 or more	–	–	–	5	–	–	–	–	–	–
Median (dollars)	112 900	67 300	89 100	109 900	62 800	79 600	92 400	52 100	77 300	63 600
Mean (dollars)	120 300	82 000	94 500	124 800	68 800	85 800	99 900	54 500	92 600	67 500
Owner-occupied mobile homes or trailers	**1**	**45**	**–**	**48**	**86**	**149**	**–**	**67**	**17**	**1**
Median (dollars)	75 000+	18 800	–	18 500	21 400	15 400	–	12 800	11 300	75 000+
Mean (dollars)	137 500	23 600	–	19 800	24 500	18 600	–	19 800	29 200	85 000
CONTRACT RENT										
Specified renter-occupied housing units	**136**	**212**	**1 216**	**199**	**195**	**110**	**1 077**	**321**	**91**	**1 289**
Less than $100	–	1	23	–	3	–	3	1	–	47
$100 to $149	3	4	26	1	4	3	19	4	2	60
$150 to $199	8	7	14	1	7	7	23	32	2	54
$200 to $249	5	22	14	4	32	12	19	45	13	82
$250 to $299	16	32	42	20	41	22	17	62	18	172
$300 to $349	22	48	107	33	36	24	22	85	7	207
$350 to $399	25	41	125	51	37	17	60	50	9	300
$400 to $449	21	20	238	39	12	6	194	22	10	194
$450 to $499	8	9	225	15	9	4	96	6	7	99
$500 to $549	7	6	142	10	3	3	105	2	6	34
$550 to $599	3	3	178	5	1	–	78	–	3	8
$600 to $649	1	1	32	8	–	–	48	–	4	11
$650 to $699	1	2	19	2	–	2	78	–	–	3
$700 to $749	1	–	7	1	–	–	88	–	1	–
$750 to $999	–	–	5	2	–	–	200	–	–	–
$1,000 or more	2	–	2	1	–	–	1	1	2	1
No cash rent	13	16	17	6	10	10	26	11	7	17
Median (dollars)	367	324	452	389	309	309	537	307	350	353
Mean (dollars)	375	335	445	406	310	317	566	304	383	336
MEALS INCLUDED IN RENT										
Specified renter-occupied housing units	**136**	**212**	**1 216**	**199**	**195**	**110**	**1 077**	**321**	**91**	**1 289**
With meals included in rent	–	–	1	–	1	–	1	2	–	4
Mean (dollars)	–	–	1 250	–	337	–	875	782	–	263
No meals included in rent	123	196	1 198	193	184	100	1 050	308	84	1 268
No cash rent	13	16	17	6	10	10	26	11	7	17

TIPSII [UPF] GH155 CENSUS90 72583600 06/22/92 5:25 PM MACHINE: C DATA:CENSUS90*H1TIPSDA55. 06/19/92 14:06:28 TAPE: NONE FRAME: 335
TSF:CENSUS90*92. 06/19/92 14:08:03 UTF:CENSUS90*93. 06/19/92 14:08:03 META:CENSUS90*H1TABLES55. 06/19/92 14:27:03

[For definitions of terms and meanings of symbols, see text]

Place and [In Selected States] County Subdivision [2,500 to 9,999 Persons]	Hartford town	Hartland village	Hayward town	Hobart town	Holland town, Sheboygan County	Holmen village	Horicon city	Howard village	Hudson city	Hudson town
All housing units	**1 154**	**2 428**	**1 642**	**1 339**	**1 022**	**1 160**	**1 478**	**3 515**	**2 634**	**1 144**
ROOMS										
1 room	–	6	20	5	3	1	2	12	31	1
2 rooms	5	24	28	11	7	14	20	90	84	1
3 rooms	26	160	116	33	39	49	97	197	276	15
4 rooms	99	541	361	93	106	197	246	623	523	52
5 rooms	254	551	455	240	201	335	324	986	423	123
6 rooms	294	517	324	269	227	226	327	792	409	216
7 rooms	237	354	156	234	192	181	226	456	352	221
8 rooms	128	170	108	207	130	101	141	214	252	227
9 or more rooms	111	105	74	247	117	56	95	145	284	288
Median, all housing units	6.2	5.4	5.2	6.6	6.2	5.5	5.7	5.3	5.5	7.2
Median, occupied housing units	6.2	5.4	5.2	6.6	6.6	5.5	5.7	5.4	5.5	7.3
Median, owner-occupied housing units	6.4	6.3	5.4	6.8	6.7	5.9	6.2	5.9	6.7	7.4
Median, renter-occupied housing units	4.9	4.3	4.8	5.0	5.5	4.2	4.1	4.1	3.9	5.8
Occupied housing units	**1 105**	**2 345**	**1 025**	**1 314**	**812**	**1 115**	**1 434**	**3 434**	**2 515**	**1 108**
PERSONS IN UNIT										
1 person	161	372	182	132	93	180	311	559	685	69
2 persons	350	664	370	362	249	322	457	1 045	783	291
3 persons	206	472	169	277	154	222	241	659	426	227
4 persons	242	524	162	270	157	272	255	747	409	323
5 persons	99	229	82	169	102	83	127	321	153	141
6 persons	33	63	39	74	35	30	33	77	52	43
7 or more persons	14	21	21	30	22	6	10	26	7	14
Median, occupied housing units	2.70	2.79	2.39	3.09	2.92	2.75	2.39	2.67	2.23	3.35
Median, owner-occupied housing units	2.74	3.25	2.33	3.14	2.95	2.99	2.53	3.09	2.69	3.40
Median, renter-occupied housing units	2.44	2.31	2.80	2.77	2.54	2.09	1.97	2.05	1.67	2.54
PERSONS PER ROOM										
0.50 or less	726	1 306	630	836	517	663	963	1 985	1 824	749
0.51 to 0.75	240	639	204	272	198	281	283	854	474	275
0.76 to 1.00	127	354	151	175	78	150	159	537	191	76
1.01 to 1.50	11	41	34	25	16	20	25	50	19	7
1.51 or more	1	5	6	6	3	1	4	8	7	1
Mean	.46	.53	.52	.48	.47	.50	.46	.52	.44	.45
VALUE										
Specified owner-occupied housing units	**745**	**1 185**	**499**	**959**	**469**	**653**	**942**	**2 160**	**1 313**	**891**
Less than $20,000	1	1	13	11	–	2	3	14	1	1
$20,000 to $29,999	2	2	21	14	4	8	31	40	4	–
$30,000 to $39,999	5	7	62	47	26	38	118	94	19	2
$40,000 to $49,999	21	10	95	45	35	135	203	200	55	4
$50,000 to $59,999	42	46	75	72	72	245	220	393	125	15
$60,000 to $69,999	86	96	80	76	71	109	160	596	246	38
$70,000 to $79,999	152	218	45	126	82	56	104	403	235	56
$80,000 to $89,999	120	274	25	83	61	27	46	204	186	122
$90,000 to $99,999	126	278	13	85	36	16	19	101	102	133
$100,000 to $124,999	102	181	22	131	38	9	25	77	156	260
$125,000 to $149,999	48	49	25	98	18	4	12	25	67	149
$150,000 to $174,999	18	9	11	60	12	2	1	8	42	57
$175,000 to $199,999	6	9	5	42	5	–	–	1	27	25
$200,000 to $249,999	10	4	4	31	7	1	–	1	26	18
$250,000 to $299,999	3	1	1	20	1	–	–	3	5	6
$300,000 to $399,999	2	–	2	14	1	–	–	–	14	4
$400,000 to $499,999	1	–	–	2	–	–	–	–	2	1
$500,000 or more	–	–	–	2	–	1	–	–	1	–
Median (dollars)	85 300	87 800	56 600	90 600	72 900	54 800	54 800	65 600	78 700	107 200
Mean (dollars)	92 700	90 400	67 500	107 400	80 500	59 400	58 200	67 400	92 600	114 500
Owner-occupied mobile homes or trailers	**28**	**–**	**91**	**18**	**3**	**188**	**1**	**–**	**–**	**2**
Median (dollars)	10 000	–	14 200	18 800	47 500	18 400	10 000–	–	–	17 500
Mean (dollars)	37 400	–	18 100	22 600	47 500	20 900	9 000	–	–	18 300
CONTRACT RENT										
Specified renter-occupied housing units	**111**	**1 035**	**243**	**114**	**76**	**233**	**393**	**1 022**	**1 026**	**56**
Less than $100	2	3	77	21	1	16	6	3	13	–
$100 to $149	2	25	30	15	5	17	22	11	39	1
$150 to $199	3	21	22	6	12	15	24	22	34	–
$200 to $249	4	12	21	14	10	57	62	50	52	2
$250 to $299	7	28	17	13	12	42	82	126	74	3
$300 to $349	22	22	17	8	13	22	93	241	91	4
$350 to $399	14	40	7	7	8	34	41	272	84	4
$400 to $449	14	156	4	3	3	13	46	110	147	9
$450 to $499	10	143	–	2	1	4	2	87	205	7
$500 to $549	14	164	–	2	3	3	4	47	60	2
$550 to $599	4	106	–	–	–	–	–	28	35	2
$600 to $649	5	151	–	2	–	–	–	7	34	2
$650 to $699	1	85	–	1	–	–	–	–	70	2
$700 to $749	1	48	–	1	–	–	–	1	19	5
$750 to $999	2	12	–	3	–	1	–	–	43	9
$1,000 or more	–	1	–	–	–	–	–	1	3	1
No cash rent	6	18	48	16	8	9	11	16	23	3
Median (dollars)	395	514	136	222	275	258	297	359	438	465
Mean (dollars)	404	511	158	254	277	267	293	365	439	545
MEALS INCLUDED IN RENT										
Specified renter-occupied housing units	**111**	**1 035**	**243**	**114**	**76**	**233**	**393**	**1 022**	**1 026**	**56**
With meals included in rent	–	1	–	3	–	–	–	–	2	1
Mean (dollars)	–	625	–	300	–	–	–	–	963	287
No meals included in rent	105	1 016	195	95	68	224	382	1 006	1 001	52
No cash rent	6	18	48	16	8	9	11	16	23	3

TIPSII [UPF] GH155 CENSUS90 72583600 06/22/92 5:25 PM MACHINE: C DATA:CENSUS90*H1TIPSDA55. 06/19/92 14:06:28 TAPE: NONE FRAME: 336
TSF:CENSUS90*92. 06/19/92 14:08:03 UTF:CENSUS90*93. 06/19/92 14:08:03 META:CENSUS90*H1TABLES55. 06/19/92 14:27:03

Table 68. **Utilization and Financial Characteristics: 1990** —Con.

[For definitions of terms and meanings of symbols, see text]

Place and [In Selected States] County Subdivision [2,500 to 9,999 Persons]	Hull town, Portage County	Ixonia town	Jackson town, Washington County	Janesville town	Jefferson city	Jefferson town, Jefferson County	Kewaskum village	Kewaunee city	Kiel city	Kimberly village
All housing units	**1 917**	**939**	**1 012**	**965**	**2 472**	**735**	**944**	**1 213**	**1 181**	**2 069**
ROOMS										
1 room	2	3	–	3	26	1	3	–	–	6
2 rooms	28	8	1	17	67	5	6	23	14	50
3 rooms	53	27	11	35	215	16	61	80	53	154
4 rooms	253	64	37	65	511	68	183	182	229	280
5 rooms	416	171	165	181	548	138	221	308	304	614
6 rooms	408	222	276	228	483	172	231	269	255	518
7 rooms	322	198	254	172	321	170	117	167	165	273
8 rooms	196	122	146	114	169	86	74	95	104	104
9 or more rooms	239	124	122	150	132	79	48	89	57	70
Median, all housing units	6.0	6.4	6.6	6.3	5.3	6.3	5.5	5.6	5.5	5.4
Median, occupied housing units	6.1	6.4	6.6	6.4	5.3	6.3	5.5	5.6	5.5	5.4
Median, owner-occupied housing units	6.3	6.6	6.7	6.5	6.0	6.5	6.1	6.0	5.9	5.7
Median, renter-occupied housing units	4.4	4.9	5.4	5.5	4.0	5.5	4.2	4.3	4.3	3.8
Occupied housing units	**1 851**	**912**	**995**	**897**	**2 393**	**717**	**926**	**1 106**	**1 151**	**2 043**
PERSONS IN UNIT										
1 person	230	108	86	121	668	93	185	336	297	451
2 persons	546	274	286	353	789	272	308	385	385	692
3 persons	400	180	226	150	366	132	168	138	189	342
4 persons	431	213	229	174	342	121	159	149	163	340
5 persons	180	99	114	66	160	71	74	75	88	158
6 persons	46	27	39	25	48	14	24	16	20	43
7 or more persons	18	11	15	8	20	14	8	7	9	17
Median, occupied housing units	2.87	2.91	3.06	2.43	2.17	2.48	2.40	2.06	2.22	2.32
Median, owner-occupied housing units	2.97	2.99	3.09	2.45	2.35	2.56	2.66	2.24	2.36	2.49
Median, renter-occupied housing units	2.29	2.53	2.71	2.26	1.82	2.22	2.02	1.50–	1.71	1.50
PERSONS PER ROOM										
0.50 or less	1 179	588	625	668	1 661	508	592	857	816	1 343
0.51 to 0.75	416	211	253	152	428	131	198	151	214	410
0.76 to 1.00	227	100	109	68	269	69	121	89	111	264
1.01 to 1.50	23	11	8	9	29	5	15	8	10	20
1.51 or more	6	2	–	–	6	4	–	1	–	6
Mean	.48	.46	.47	.42	.46	.44	.48	.41	.44	.48
VALUE										
Specified owner-occupied housing units	**1 198**	**526**	**635**	**613**	**1 224**	**352**	**538**	**726**	**682**	**1 464**
Less than $20,000	4	2	–	2	3	2	2	11	9	2
$20,000 to $29,999	12	2	2	10	31	13	4	77	25	25
$30,000 to $39,999	31	10	4	27	147	35	11	165	84	117
$40,000 to $49,999	83	26	6	42	270	42	45	160	164	300
$50,000 to $59,999	220	52	17	70	281	51	109	122	148	428
$60,000 to $69,999	261	80	47	68	219	64	152	91	116	303
$70,000 to $79,999	176	131	96	80	121	54	112	38	77	144
$80,000 to $89,999	114	98	113	46	69	32	47	26	32	64
$90,000 to $99,999	83	55	145	56	38	15	29	10	9	34
$100,000 to $124,999	100	49	133	78	30	25	17	16	11	30
$125,000 to $149,999	52	16	44	62	10	11	3	6	2	11
$150,000 to $174,999	30	4	11	22	2	5	3	2	3	4
$175,000 to $199,999	15	1	7	20	1	1	1	1	2	1
$200,000 to $249,999	15	–	7	18	2	2	1	1	–	1
$250,000 to $299,999	2	–	1	4	–	–	2	–	–	–
$300,000 to $399,999	–	–	2	5	–	–	–	–	–	–
$400,000 to $499,999	–	–	–	2	–	–	–	–	–	–
$500,000 or more	–	–	–	1	–	–	–	–	–	–
Median (dollars)	69 600	76 700	92 200	81 600	55 600	65 800	66 200	47 200	53 300	56 300
Mean (dollars)	79 400	79 100	97 300	97 400	58 900	69 400	69 300	51 100	56 300	59 300
Owner-occupied mobile homes or trailers	**191**	**8**	**4**	**2**	**122**	**16**	**–**	**23**	**48**	**–**
Median (dollars)	10 100	30 000	45 000	30 000	18 600	26 700	–	13 900	12 300	–
Mean (dollars)	16 900	45 600	65 000	30 000	19 800	41 000	–	17 500	14 400	–
CONTRACT RENT										
Specified renter-occupied housing units	**227**	**128**	**86**	**81**	**885**	**91**	**313**	**274**	**298**	**458**
Less than $100	1	–	–	1	19	2	7	15	8	11
$100 to $149	16	1	3	2	49	2	19	41	29	19
$150 to $199	48	2	3	6	78	7	20	75	64	35
$200 to $249	40	6	3	7	112	11	23	75	90	73
$250 to $299	36	24	8	10	177	19	41	22	48	145
$300 to $349	16	20	16	17	164	19	102	12	29	71
$350 to $399	18	26	13	13	165	9	24	9	13	48
$400 to $449	9	22	9	11	49	4	38	2	2	26
$450 to $499	10	5	8	2	22	1	2	–	–	15
$500 to $549	10	3	9	2	12	–	–	–	2	1
$550 to $599	5	1	1	2	2	1	7	–	–	4
$600 to $649	3	4	1	–	–	–	13	–	–	–
$650 to $699	–	–	1	–	–	–	2	–	–	–
$700 to $749	–	1	1	–	–	–	2	–	–	–
$750 to $999	–	–	–	2	1	–	–	–	–	–
$1,000 or more	–	–	–	–	–	–	–	–	–	–
No cash rent	15	13	10	6	35	16	13	23	13	10
Median (dollars)	251	363	363	330	297	291	327	196	222	273
Mean (dollars)	280	362	375	338	294	285	325	198	227	284
MEALS INCLUDED IN RENT										
Specified renter-occupied housing units	**227**	**128**	**86**	**81**	**885**	**91**	**313**	**274**	**298**	**458**
With meals included in rent	1	–	1	–	1	1	1	–	2	–
Mean (dollars)	113	–	313	–	387	113	387	–	150	–
No meals included in rent	211	115	75	75	849	74	299	251	283	448
No cash rent	15	13	10	6	35	16	13	23	13	10

TIPSII [UPF] GH155 CENSUS90 72583600 06/22/92 5:25 PM MACHINE: C DATA:CENSUS90*H1TIPSDA55. 06/19/92 14:06:28 TAPE: NONE FRAME: 337
TSF:CENSUS90*92. 06/19/92 14:08:03 UTF:CENSUS90*93. 06/19/92 14:08:03 META:CENSUS90*H1TABLES55. 06/19/92 14:27:03

Table 68. **Utilization and Financial Characteristics: 1990** —Con.

[For definitions of terms and meanings of symbols, see text]

Place and [In Selected States] County Subdivision [2,500 to 9,999 Persons]	Koshkonong town	Kronenwetter town	Ladysmith city	Lafayette town, Chippewa County	Lake Geneva city	Lake Mills city	Lancaster city	Lima town, Sheboygan County	Lisbon town, Waukesha County	Little Chute village
All housing units	**1 269**	**1 613**	**1 671**	**1 793**	**3 184**	**1 735**	**1 766**	**881**	**2 728**	**3 232**
ROOMS										
1 room	5	–	17	8	9	12	15	–	1	5
2 rooms	39	20	60	39	71	58	76	2	7	28
3 rooms	64	47	181	82	335	146	176	14	31	148
4 rooms	191	166	365	308	716	327	238	82	328	682
5 rooms	247	319	404	435	744	331	332	166	372	892
6 rooms	283	411	320	326	550	324	337	204	581	749
7 rooms	194	279	169	222	371	264	312	178	613	424
8 rooms	110	204	84	175	200	155	167	120	475	181
9 or more rooms	136	167	71	198	188	118	113	115	320	123
Median, all housing units	5.8	6.1	5.0	5.6	5.1	5.5	5.6	6.4	6.6	5.3
Median, occupied housing units	6.1	6.2	5.1	5.7	5.1	5.5	5.7	6.4	6.6	5.4
Median, owner-occupied housing units	6.2	6.4	5.8	6.0	6.0	6.2	6.4	6.6	6.7	5.8
Median, renter-occupied housing units	5.2	4.6	4.1	4.2	4.1	4.0	3.9	5.0	4.6	4.1
Occupied housing units	**1 064**	**1 562**	**1 544**	**1 648**	**2 599**	**1 629**	**1 662**	**855**	**2 688**	**3 158**
PERSONS IN UNIT										
1 person	176	166	501	269	847	451	504	106	282	562
2 persons	381	451	486	615	930	512	559	283	829	971
3 persons	188	315	234	293	356	269	205	163	531	546
4 persons	185	390	198	321	307	252	213	169	644	588
5 persons	96	181	82	123	102	97	126	101	288	363
6 persons	26	47	31	19	35	32	39	25	83	107
7 or more persons	12	12	12	8	22	16	16	8	31	21
Median, occupied housing units	2.43	3.02	2.06	2.40	1.99	2.21	2.08	2.74	2.94	2.58
Median, owner-occupied housing units	2.43	3.16	2.19	2.47	2.12	2.43	2.29	2.82	2.96	2.97
Median, renter-occupied housing units	2.43	2.26	1.84	1.99	1.79	1.61	1.57	2.32	2.58	1.96
PERSONS PER ROOM										
0.50 or less	757	964	1 064	1 152	1 944	1 162	1 216	586	1 803	1 867
0.51 to 0.75	199	397	281	312	410	291	279	191	644	700
0.76 to 1.00	92	177	167	169	203	158	148	71	220	537
1.01 to 1.50	12	18	23	11	32	16	18	7	20	49
1.51 or more	4	6	9	4	10	2	1	–	1	5
Mean	.45	.49	.45	.45	.43	.44	.43	.45	.46	.52
VALUE										
Specified owner-occupied housing units	**617**	**990**	**790**	**1 057**	**1 124**	**898**	**945**	**506**	**1 990**	**1 974**
Less than $20,000	4	4	78	2	2	5	34	1	2	4
$20,000 to $29,999	14	15	171	29	16	17	96	8	1	19
$30,000 to $39,999	35	34	205	79	33	50	229	30	2	115
$40,000 to $49,999	56	82	141	140	112	149	227	75	9	270
$50,000 to $59,999	79	208	86	176	151	218	152	95	32	362
$60,000 to $69,999	130	271	53	174	194	187	79	114	69	397
$70,000 to $79,999	90	152	28	126	146	123	50	68	172	337
$80,000 to $89,999	66	95	14	96	117	55	31	33	278	187
$90,000 to $99,999	45	47	7	57	75	26	17	30	378	122
$100,000 to $124,999	46	55	6	98	95	27	13	36	600	89
$125,000 to $149,999	18	18	1	39	68	14	12	12	331	43
$150,000 to $174,999	16	3	–	19	32	8	3	4	80	11
$175,000 to $199,999	4	2	–	8	16	9	–	–	19	10
$200,000 to $249,999	4	3	–	6	28	5	2	–	10	6
$250,000 to $299,999	5	–	–	5	8	2	–	–	5	1
$300,000 to $399,999	3	–	–	3	10	3	–	–	2	–
$400,000 to $499,999	–	1	–	–	7	–	–	–	–	1
$500,000 or more	2	–	–	–	14	–	–	–	–	–
Median (dollars)	69 300	65 500	37 300	66 100	73 400	60 500	45 000	64 300	102 200	65 300
Mean (dollars)	79 700	69 700	40 300	74 400	95 500	66 900	49 400	68 100	107 100	69 400
Owner-occupied mobile homes or trailers	**42**	**86**	**9**	**72**	**16**	**104**	**40**	**9**	**306**	**210**
Median (dollars)	18 300	11 400	10 000–	10 000–	10 000–	10 500	10 000–	30 600	26 900	12 800
Mean (dollars)	35 800	14 200	12 800	15 700	11 500	13 100	14 600	30 300	27 100	14 600
CONTRACT RENT										
Specified renter-occupied housing units	**151**	**204**	**664**	**241**	**1 128**	**497**	**574**	**101**	**109**	**784**
Less than $100	4	2	44	1	19	13	53	1	1	2
$100 to $149	6	1	68	11	41	55	71	7	–	6
$150 to $199	6	6	158	34	46	37	104	11	4	26
$200 to $249	10	15	135	56	72	46	101	17	9	78
$250 to $299	26	20	123	54	97	66	140	18	23	182
$300 to $349	32	71	46	30	143	85	68	17	13	188
$350 to $399	28	22	17	22	222	84	13	9	9	144
$400 to $449	17	14	5	17	252	46	4	5	10	73
$450 to $499	5	14	3	4	100	10	2	7	6	41
$500 to $549	4	21	16	2	58	14	2	–	9	23
$550 to $599	1	7	11	1	15	6	–	1	3	3
$600 to $649	–	1	7	1	14	–	–	–	7	4
$650 to $699	2	–	2	–	–	6	–	–	3	2
$700 to $749	–	–	–	–	7	3	–	–	3	–
$750 to $999	–	1	–	–	5	1	–	–	4	–
$1,000 or more	–	–	–	–	3	–	–	–	–	–
No cash rent	10	9	29	8	34	25	16	8	5	12
Median (dollars)	329	333	216	261	382	310	225	272	363	323
Mean (dollars)	323	361	234	273	367	306	220	286	404	331
MEALS INCLUDED IN RENT										
Specified renter-occupied housing units	**151**	**204**	**664**	**241**	**1 128**	**497**	**574**	**101**	**109**	**784**
With meals included in rent	1	1	4	–	2	4	2	–	–	2
Mean (dollars)	313	263	297	–	338	385	250	–	–	262
No meals included in rent	140	194	631	233	1 092	468	556	93	104	770
No cash rent	10	9	29	8	34	25	16	8	5	12

TIPSII [UPF] GH155 CENSUS90 72583600 06/22/92 5:25 PM MACHINE: C DATA:CENSUS90*H1TIPSDA55. 06/19/92 14:06:28 TAPE: NONE FRAME: 338
TSF:CENSUS90*92. 06/19/92 14:08:03 UTF:CENSUS90*93. 06/19/92 14:08:03 META:CENSUS90*H1TABLES55. 06/19/92 14:27:03

Table 68. **Utilization and Financial Characteristics: 1990** —Con.

[For definitions of terms and meanings of symbols, see text]

Place and [In Selected States] County Subdivision [2,500 to 9,999 Persons]	Little Suamico town	Lyons town	McFarland village	Madison town	Manitowoc Rapids town	Mauston city	Mayville city	Medford city	Menominee town	Menomonie town
All housing units	**978**	**1 061**	**1 915**	**3 386**	**798**	**1 560**	**1 690**	**1 833**	**1 742**	**972**
ROOMS										
1 room	5	8	22	100	1	10	11	8	9	3
2 rooms	14	10	26	225	1	44	25	78	40	10
3 rooms	37	31	152	1 040	12	162	122	176	133	34
4 rooms	142	197	282	974	63	330	257	391	358	151
5 rooms	278	240	324	608	158	327	357	389	643	210
6 rooms	236	223	391	250	205	299	398	346	313	178
7 rooms	146	154	346	101	145	189	257	207	150	149
8 rooms	60	112	214	45	103	119	147	131	47	105
9 or more rooms	60	86	158	43	110	80	116	107	49	132
Median, all housing units	5.6	5.7	5.9	3.8	6.3	5.2	5.7	5.2	5.0	5.9
Median, occupied housing units	5.6	5.7	5.9	3.9	6.3	5.2	5.7	5.2	5.1	6.0
Median, owner-occupied housing units	5.7	5.9	6.5	5.2	6.4	5.9	6.2	6.0	5.1	6.3
Median, renter-occupied housing units	4.7	4.7	4.0	3.7	5.4	4.1	4.1	4.0	5.2	4.5
Occupied housing units	**874**	**968**	**1 846**	**3 088**	**776**	**1 458**	**1 643**	**1 750**	**1 079**	**926**
PERSONS IN UNIT										
1 person	121	186	339	1 154	104	506	373	545	136	119
2 persons	252	362	528	1 151	260	452	514	591	273	308
3 persons	179	166	347	433	145	197	295	231	175	178
4 persons	182	142	421	215	140	189	289	233	159	193
5 persons	103	77	168	77	75	70	124	104	144	91
6 persons	29	30	32	31	31	37	33	34	109	26
7 or more persons	8	5	11	27	21	7	15	12	83	11
Median, occupied housing units	2.86	2.32	2.66	1.84	2.67	1.99	2.37	2.06	3.25	2.70
Median, owner-occupied housing units	2.86	2.34	3.16	2.04	2.70	2.09	2.66	2.30	2.93	2.76
Median, renter-occupied housing units	2.83	2.25	1.77	1.79	2.40	1.65	1.74	1.51	3.73	2.42
PERSONS PER ROOM										
0.50 or less	504	666	1 223	2 009	531	1 087	1 125	1 259	444	605
0.51 to 0.75	218	180	435	601	150	217	345	309	195	191
0.76 to 1.00	129	102	161	331	80	135	156	158	278	108
1.01 to 1.50	20	16	18	82	12	12	10	21	123	13
1.51 or more	3	4	9	65	3	7	7	3	39	9
Mean	.51	.45	.47	.51	.46	.43	.46	.44	.69	.47
VALUE										
Specified owner-occupied housing units	**473**	**474**	**1 223**	**328**	**507**	**757**	**1 036**	**883**	**509**	**368**
Less than $20,000	8	4	1	1	7	54	11	29	56	3
$20,000 to $29,999	15	12	6	4	17	138	40	83	53	12
$30,000 to $39,999	33	40	23	24	40	194	141	165	69	22
$40,000 to $49,999	43	76	51	67	56	128	235	178	87	40
$50,000 to $59,999	76	75	65	55	95	95	231	168	75	59
$60,000 to $69,999	87	68	154	44	78	65	177	129	77	59
$70,000 to $79,999	73	50	245	35	75	29	118	60	35	60
$80,000 to $89,999	51	38	248	16	46	14	39	41	23	45
$90,000 to $99,999	23	20	136	13	34	12	16	4	6	20
$100,000 to $124,999	42	38	164	25	33	16	22	18	21	29
$125,000 to $149,999	15	15	76	16	11	4	5	7	5	13
$150,000 to $174,999	4	15	38	10	6	4	1	1	1	3
$175,000 to $199,999	1	7	11	7	2	2	–	–	–	2
$200,000 to $249,999	2	8	2	5	7	1	–	–	1	1
$250,000 to $299,999	–	5	2	4	–	–	–	–	–	–
$300,000 to $399,999	–	1	1	2	–	1	–	–	–	–
$400,000 to $499,999	–	1	–	–	–	–	–	–	–	–
$500,000 or more	–	1	–	–	–	–	–	–	–	–
Median (dollars)	67 000	64 400	82 700	63 400	64 100	39 700	53 400	49 200	48 600	67 900
Mean (dollars)	70 900	78 700	88 100	79 300	70 300	45 700	55 800	51 400	50 900	71 600
Owner-occupied mobile homes or trailers	**122**	**173**	**–**	**139**	**9**	**71**	**4**	**96**	**142**	**179**
Median (dollars)	24 100	31 100	–	10 000–	13 800	10 500	25 000	13 600	10 000–	11 700
Mean (dollars)	27 200	31 900	–	10 700	18 600	13 400	23 800	15 300	15 700	16 000
CONTRACT RENT										
Specified renter-occupied housing units	**48**	**145**	**497**	**2 519**	**55**	**536**	**470**	**653**	**377**	**117**
Less than $100	–	6	10	62	1	34	6	20	178	5
$100 to $149	1	7	19	41	5	66	39	74	67	9
$150 to $199	4	5	18	47	9	73	38	115	60	30
$200 to $249	7	12	14	41	7	115	114	140	29	20
$250 to $299	15	23	23	112	8	106	96	147	13	26
$300 to $349	8	30	53	417	8	70	78	61	11	10
$350 to $399	6	24	134	762	1	41	52	64	3	4
$400 to $449	4	13	105	461	1	12	21	9	2	4
$450 to $499	1	8	43	286	1	2	9	2	–	–
$500 to $549	–	1	32	107	–	–	2	2	–	1
$550 to $599	–	2	17	99	–	–	–	1	–	–
$600 to $649	–	3	2	46	2	2	–	1	–	1
$650 to $699	–	1	6	11	–	–	–	–	–	–
$700 to $749	–	–	2	7	–	1	–	–	–	–
$750 to $999	–	–	4	2	1	1	–	–	–	–
$1,000 or more	–	–	–	–	–	1	–	–	–	–
No cash rent	2	10	15	18	11	12	15	17	14	7
Median (dollars)	283	327	389	384	250	239	266	241	103	225
Mean (dollars)	290	322	383	386	272	241	270	242	122	235
MEALS INCLUDED IN RENT										
Specified renter-occupied housing units	**48**	**145**	**497**	**2 519**	**55**	**536**	**470**	**653**	**377**	**117**
With meals included in rent	–	2	–	3	1	4	1	3	2	–
Mean (dollars)	–	300	–	330	187	300	363	125	137	–
No meals included in rent	46	133	482	2 498	43	520	454	633	361	110
No cash rent	2	10	15	18	11	12	15	17	14	7

TIPSII [UPF] GH155 CENSUS90 72583600 06/22/92 5:25 PM MACHINE: C DATA:CENSUS90*H1TIPSDA55. 06/19/92 14:06:28 TAPE: NONE FRAME: 339
TSF:CENSUS90*92. 06/19/92 14:08:03 UTF:CENSUS90*93. 06/19/92 14:08:03 META:CENSUS90*H1TABLES55. 06/19/92 14:27:03

Table 68. **Utilization and Financial Characteristics: 1990** —Con.

[For definitions of terms and meanings of symbols, see text]

Place and [In Selected States] County Subdivision [2,500 to 9,999 Persons]	Merrill city	Merrill town	Merton town	Middleton town	Milton city	Minocqua town	Monona city	Mosinee city	Mount Horeb village	Mukwonago village
All housing units	**4 045**	**1 037**	**2 421**	**1 157**	**1 724**	**3 716**	**3 822**	**1 478**	**1 638**	**1 643**
ROOMS										
1 room	26	14	14	–	7	89	58	5	5	3
2 rooms	142	21	45	4	30	256	147	32	39	18
3 rooms	391	40	57	10	183	478	546	96	133	132
4 rooms	686	189	207	25	234	967	633	240	279	264
5 rooms	836	257	378	100	382	819	798	371	259	355
6 rooms	811	211	480	188	374	518	658	304	319	384
7 rooms	596	149	454	238	267	290	445	218	263	289
8 rooms	297	92	375	216	141	163	289	125	172	120
9 or more rooms	260	64	411	376	106	136	248	87	169	78
Median, all housing units	5.4	5.5	6.6	7.6	5.6	4.6	5.2	5.5	5.8	5.6
Median, occupied housing units	5.4	5.6	6.8	7.6	5.6	5.2	5.2	5.5	5.9	5.7
Median, owner-occupied housing units	6.1	5.7	6.9	7.7	6.2	5.4	6.1	6.0	6.7	6.2
Median, renter-occupied housing units	4.0	4.7	5.1	5.7	4.1	4.2	3.5	4.1	4.1	4.2
Occupied housing units	**3 919**	**954**	**2 139**	**1 132**	**1 675**	**1 507**	**3 743**	**1 433**	**1 599**	**1 535**
PERSONS IN UNIT										
1 person	1 141	143	265	70	424	378	1 200	333	405	264
2 persons	1 239	343	685	377	498	671	1 339	472	533	434
3 persons	621	167	408	222	281	195	519	215	264	296
4 persons	576	185	479	288	279	160	409	260	253	340
5 persons	241	71	212	125	133	82	178	100	107	153
6 persons	67	31	60	34	39	16	67	37	29	32
7 or more persons	34	14	30	16	21	5	31	16	8	16
Median, occupied housing units	2.16	2.47	2.79	3.04	2.33	2.06	2.00	2.31	2.24	2.73
Median, owner-occupied housing units	2.34	2.48	2.83	3.12	2.58	2.11	2.27	2.46	2.45	3.14
Median, renter-occupied housing units	1.63	2.37	2.42	2.26	1.84	1.68	1.50–	1.86	1.85	2.01
PERSONS PER ROOM										
0.50 or less	2 737	614	1 523	859	1 135	1 143	2 809	971	1 164	895
0.51 to 0.75	784	196	441	214	319	239	566	255	294	417
0.76 to 1.00	353	116	150	54	191	106	308	180	130	202
1.01 to 1.50	38	23	22	5	26	10	44	21	8	18
1.51 or more	7	5	3	–	4	9	16	6	3	3
Mean	.44	.49	.44	.41	.47	.43	.43	.47	.42	.50
VALUE										
Specified owner-occupied housing units	**2 158**	**473**	**1 658**	**908**	**1 010**	**925**	**2 142**	**953**	**889**	**997**
Less than $20,000	132	16	3	2	12	11	4	13	–	2
$20,000 to $29,999	442	38	1	1	39	23	1	68	7	3
$30,000 to $39,999	571	61	3	–	134	62	5	179	12	10
$40,000 to $49,999	414	88	19	4	196	130	64	225	43	34
$50,000 to $59,999	266	83	56	9	307	155	219	197	134	112
$60,000 to $69,999	150	91	69	17	181	118	539	133	207	156
$70,000 to $79,999	76	37	84	30	83	99	480	70	202	231
$80,000 to $89,999	40	24	111	60	28	69	241	32	120	243
$90,000 to $99,999	24	14	168	97	14	50	155	18	72	113
$100,000 to $124,999	29	16	347	235	10	80	166	12	50	72
$125,000 to $149,999	7	3	234	136	5	37	82	3	30	18
$150,000 to $174,999	7	–	140	94	1	33	53	1	7	2
$175,000 to $199,999	–	2	110	66	–	19	29	2	2	1
$200,000 to $249,999	–	–	148	73	–	14	50	–	3	–
$250,000 to $299,999	–	–	61	44	–	11	25	–	–	–
$300,000 to $399,999	–	–	59	31	–	8	14	–	–	–
$400,000 to $499,999	–	–	28	6	–	3	11	–	–	–
$500,000 or more	–	–	17	3	–	3	4	–	–	–
Median (dollars)	38 800	53 400	122 700	124 900	53 600	66 900	74 400	49 700	71 700	77 900
Mean (dollars)	42 900	55 700	149 800	148 800	54 600	84 500	91 500	52 300	75 800	78 400
Owner-occupied mobile homes or trailers	**137**	**158**	**42**	**–**	**–**	**91**	**74**	**15**	**–**	**1**
Median (dollars)	12 400	15 000	11 400	–	–	22 700	10 000–	10 000–	–	52 500
Mean (dollars)	14 900	18 300	19 300	–	–	24 900	11 600	13 200	–	52 500
CONTRACT RENT										
Specified renter-occupied housing units	**1 303**	**78**	**172**	**63**	**580**	**265**	**1 354**	**372**	**595**	**429**
Less than $100	43	1	1	1	14	3	17	5	14	1
$100 to $149	180	5	4	–	51	17	81	19	34	1
$150 to $199	287	16	7	1	66	12	31	31	20	4
$200 to $249	282	20	10	2	96	45	35	48	38	13
$250 to $299	251	14	8	1	127	74	43	90	61	48
$300 to $349	113	9	17	6	82	40	168	84	72	30
$350 to $399	61	3	29	6	70	20	354	46	113	76
$400 to $449	23	–	18	6	45	15	285	18	97	37
$450 to $499	7	2	14	7	14	3	160	4	85	68
$500 to $549	1	1	15	9	2	5	70	3	34	91
$550 to $599	–	–	5	6	1	–	46	–	12	18
$600 to $649	–	–	4	4	1	–	31	–	2	21
$650 to $699	–	–	5	1	–	–	8	1	1	9
$700 to $749	–	–	1	–	–	–	6	–	1	–
$750 to $999	2	–	7	5	–	1	8	1	–	3
$1,000 or more	–	–	5	2	–	–	2	–	1	–
No cash rent	53	7	22	6	11	30	9	22	10	9
Median (dollars)	222	230	398	492	274	277	391	290	376	450
Mean (dollars)	227	242	440	512	274	281	389	286	358	437
MEALS INCLUDED IN RENT										
Specified renter-occupied housing units	**1 303**	**78**	**172**	**63**	**580**	**265**	**1 354**	**372**	**595**	**429**
With meals included in rent	4	–	–	–	1	–	4	1	2	–
Mean (dollars)	360	–	–	–	213	–	478	113	794	–
No meals included in rent	1 246	71	150	57	568	235	1 341	349	583	420
No cash rent	53	7	22	6	11	30	9	22	10	9

TIPSII [UPF] GH155 CENSUS90 72583600 06/22/92 5:25 PM MACHINE: C DATA:CENSUS90*H1TIPSDA55. 06/19/92 14:06:28 TAPE: NONE FRAME: 340
TSF:CENSUS90*92. 06/19/92 14:08:03 UTF:CENSUS90*93. 06/19/92 14:08:03 META:CENSUS90*H1TABLES55. 06/19/92 14:27:03

Table 68. **Utilization and Financial Characteristics: 1990** —Con.

[For definitions of terms and meanings of symbols, see text]

Place and [In Selected States] County Subdivision [2,500 to 9,999 Persons]	Mukwonago town	Neenah town	Neillsville city	Nekoosa city	New Holstein city	New London city	New Richmond city	North Fond du Lac village	North Hudson village	Norway town
All housing units	**1 847**	**1 001**	**1 199**	**1 008**	**1 239**	**2 694**	**2 025**	**1 651**	**1 122**	**1 982**
ROOMS										
1 room	13	2	7	1	7	18	27	5	1	9
2 rooms	5	2	57	17	20	149	64	22	20	18
3 rooms	33	17	125	64	71	209	235	72	44	93
4 rooms	109	90	212	158	168	546	361	320	187	234
5 rooms	252	199	215	262	312	611	371	475	225	521
6 rooms	477	249	251	262	267	535	317	379	191	480
7 rooms	430	209	164	120	192	314	271	207	173	337
8 rooms	315	120	96	68	115	184	203	113	146	155
9 or more rooms	213	113	72	56	87	128	176	58	135	135
Median, all housing units	6.6	6.3	5.4	5.5	5.7	5.2	5.4	5.4	5.9	5.7
Median, occupied housing units	6.7	6.3	5.5	5.5	5.7	5.2	5.4	5.4	6.0	5.8
Median, owner-occupied housing units	6.8	6.4	6.0	5.9	6.1	5.9	6.3	5.6	6.7	6.0
Median, renter-occupied housing units	5.1	4.4	3.9	4.3	4.1	4.0	3.8	4.2	4.3	4.8
Occupied housing units	**1 755**	**970**	**1 110**	**970**	**1 212**	**2 616**	**1 978**	**1 615**	**1 082**	**1 817**
PERSONS IN UNIT										
1 person	129	118	430	229	276	766	580	368	174	230
2 persons	421	378	335	322	426	799	558	487	347	561
3 persons	337	198	133	161	171	405	311	317	185	372
4 persons	497	178	129	148	207	376	342	288	242	393
5 persons	265	80	49	71	92	192	127	107	98	170
6 persons	76	15	24	29	30	56	46	35	32	65
7 or more persons	30	3	10	10	10	22	14	13	4	26
Median, occupied housing units	3.47	2.47	1.87	2.30	2.27	2.18	2.23	2.40	2.61	2.82
Median, owner-occupied housing units	3.56	2.50	2.04	2.36	2.44	2.38	2.60	2.48	2.92	2.89
Median, renter-occupied housing units	2.43	2.15	1.50–	2.05	1.59	1.76	1.50–	2.05	2.22	2.41
PERSONS PER ROOM										
0.50 or less	1 030	709	860	670	844	1 784	1 364	1 048	727	1 089
0.51 to 0.75	498	171	161	160	223	470	385	352	225	425
0.76 to 1.00	207	85	78	119	130	302	198	188	125	264
1.01 to 1.50	16	5	10	16	11	52	23	24	5	32
1.51 or more	4	–	1	5	4	8	8	3	–	7
Mean	.50	.43	.40	.47	.45	.47	.45	.48	.46	.50
VALUE										
Specified owner-occupied housing units	**1 408**	**795**	**645**	**625**	**818**	**1 427**	**1 121**	**909**	**704**	**1 296**
Less than $20,000	2	1	72	17	3	19	6	18	2	1
$20,000 to $29,999	2	3	133	70	29	85	18	48	4	5
$30,000 to $39,999	11	16	172	181	107	272	74	149	9	21
$40,000 to $49,999	28	37	126	150	185	401	155	225	15	63
$50,000 to $59,999	41	82	68	91	185	264	260	186	52	121
$60,000 to $69,999	109	102	35	58	149	197	241	147	98	182
$70,000 to $79,999	173	121	19	26	73	104	126	81	131	177
$80,000 to $89,999	242	136	9	18	39	40	85	32	93	211
$90,000 to $99,999	264	83	5	9	24	29	56	13	66	149
$100,000 to $124,999	341	79	2	4	16	10	53	8	74	221
$125,000 to $149,999	115	47	1	–	6	4	27	1	47	84
$150,000 to $174,999	31	25	2	1	2	1	7	–	36	34
$175,000 to $199,999	25	17	1	–	–	1	9	–	24	12
$200,000 to $249,999	12	21	–	–	–	–	4	1	27	13
$250,000 to $299,999	10	7	–	–	–	–	–	–	15	1
$300,000 to $399,999	1	11	–	–	–	–	–	–	8	–
$400,000 to $499,999	1	3	–	–	–	–	–	–	2	1
$500,000 or more	–	4	–	–	–	–	–	–	1	–
Median (dollars)	93 600	82 600	36 900	42 700	53 800	48 400	61 900	50 700	84 400	83 700
Mean (dollars)	99 500	99 200	39 700	46 100	56 900	51 300	67 300	52 500	105 200	89 200
Owner-occupied mobile homes or trailers	**2**	**–**	**14**	**8**	**–**	**72**	**27**	**314**	**5**	**–**
Median (dollars)	45 000	–	10 000	10 000	–	13 700	11 400	14 400	10 000–	–
Mean (dollars)	62 500	–	18 800	12 600	–	15 500	14 000	16 800	14 400	–
CONTRACT RENT										
Specified renter-occupied housing units	**127**	**72**	**385**	**260**	**294**	**955**	**691**	**326**	**309**	**248**
Less than $100	1	1	25	14	15	28	18	10	1	1
$100 to $149	4	1	65	38	30	72	47	15	–	3
$150 to $199	2	7	115	45	45	91	48	19	–	4
$200 to $249	10	6	78	52	54	202	73	35	2	23
$250 to $299	18	7	34	43	75	243	82	34	9	23
$300 to $349	21	10	39	29	45	157	159	87	7	32
$350 to $399	11	13	6	18	9	105	135	64	20	22
$400 to $449	11	9	2	9	7	24	81	17	63	34
$450 to $499	9	3	–	–	1	6	21	17	80	38
$500 to $549	9	3	1	–	–	4	6	11	48	13
$550 to $599	6	2	–	1	–	1	6	3	29	10
$600 to $649	5	–	–	1	–	–	–	–	38	9
$650 to $699	4	–	–	–	–	–	–	1	4	7
$700 to $749	3	1	–	–	–	–	–	–	1	12
$750 to $999	6	–	–	–	–	–	1	–	3	1
$1,000 or more	–	–	–	–	1	2	1	1	–	1
No cash rent	7	9	20	10	12	20	13	12	4	15
Median (dollars)	367	347	190	223	247	273	320	331	485	410
Mean (dollars)	411	339	200	232	239	266	310	320	490	417
MEALS INCLUDED IN RENT										
Specified renter-occupied housing units	**127**	**72**	**385**	**260**	**294**	**955**	**691**	**326**	**309**	**248**
With meals included in rent	2	–	1	1	–	2	1	–	–	1
Mean (dollars)	275	–	387	413	–	782	1 250	–	–	187
No meals included in rent	118	63	364	249	282	933	677	314	305	232
No cash rent	7	9	20	10	12	20	13	12	4	15

TIPSII [UPF] GH155 CENSUS90 72583600 06/22/92 5:25 PM MACHINE: C DATA:CENSUS90*H1TIPSDA55. 06/19/92 14:06:28 TAPE: NONE FRAME: 341
TSF:CENSUS90*92. 06/19/92 14:08:03 UTF:CENSUS90*93. 06/19/92 14:08:03 META:CENSUS90*H1TABLES55. 06/19/92 14:27:03

[For definitions of terms and meanings of symbols, see text]

Place and [In Selected States] County Subdivision [2,500 to 9,999 Persons]	Oakland town, Jefferson County	Oconomowoc town	Oconto city	Oconto Falls city	Okauchee Lake CDP	Omro city	Onalaska town	Oneida town	Oregon village	Oshkosh town
All housing units	**1 207**	**2 841**	**1 841**	**1 114**	**1 607**	**1 093**	**2 001**	**1 151**	**1 672**	**1 512**
ROOMS										
1 room	4	13	4	2	9	14	6	4	18	9
2 rooms	13	36	82	16	33	16	23	10	17	32
3 rooms	64	113	99	150	95	100	44	57	97	70
4 rooms	289	305	277	217	226	212	227	173	303	315
5 rooms	291	536	410	228	314	254	478	338	387	411
6 rooms	190	646	433	224	337	239	390	260	333	286
7 rooms	150	515	278	145	274	138	346	163	240	179
8 rooms	113	342	136	82	155	68	248	93	161	125
9 or more rooms	93	335	122	50	164	52	239	53	116	85
Median, all housing units	5.3	6.1	5.6	5.3	5.9	5.3	6.1	5.5	5.5	5.3
Median, occupied housing units	5.7	6.3	5.7	5.4	6.1	5.3	6.1	5.5	5.6	5.4
Median, owner-occupied housing units	5.9	6.5	6.1	6.0	6.4	5.8	6.3	5.7	6.3	5.5
Median, renter-occupied housing units	4.9	4.8	4.3	4.0	4.6	4.1	4.7	4.8	4.2	4.4
Occupied housing units	**955**	**2 557**	**1 691**	**1 037**	**1 393**	**1 024**	**1 920**	**1 098**	**1 651**	**1 397**
PERSONS IN UNIT										
1 person	192	413	475	306	259	231	218	135	331	257
2 persons	356	831	509	351	463	343	541	263	497	546
3 persons	153	493	258	156	256	161	386	196	341	244
4 persons	149	497	259	150	264	182	505	227	335	248
5 persons	74	230	130	54	114	63	216	159	109	63
6 persons	25	63	43	14	26	29	34	72	32	29
7 or more persons	6	30	17	6	11	15	20	46	6	10
Median, occupied housing units	2.30	2.57	2.23	2.11	2.44	2.32	3.02	3.27	2.49	2.31
Median, owner-occupied housing units	2.28	2.69	2.36	2.28	2.60	2.46	3.09	3.31	2.87	2.37
Median, renter-occupied housing units	2.46	2.16	1.74	1.57	1.99	1.88	2.32	3.00	1.99	2.01
PERSONS PER ROOM										
0.50 or less	677	1 781	1 193	756	964	655	1 211	525	1 080	972
0.51 to 0.75	171	533	295	175	298	203	467	262	375	247
0.76 to 1.00	94	216	177	95	117	140	225	250	175	156
1.01 to 1.50	11	20	22	7	11	23	14	55	16	18
1.51 or more	2	7	4	4	3	3	3	6	5	4
Mean	.44	.44	.45	.43	.44	.49	.48	.59	.47	.46
VALUE										
Specified owner-occupied housing units	**417**	**1 884**	**1 036**	**614**	**1 016**	**562**	**1 342**	**515**	**977**	**840**
Less than $20,000	2	–	115	32	–	9	8	12	2	5
$20,000 to $29,999	8	5	280	120	1	46	9	21	3	15
$30,000 to $39,999	22	17	276	133	8	101	34	52	18	38
$40,000 to $49,999	41	44	154	114	25	148	158	83	49	65
$50,000 to $59,999	57	78	76	81	39	129	366	81	108	117
$60,000 to $69,999	68	138	61	56	59	67	296	103	217	149
$70,000 to $79,999	50	203	33	26	83	29	166	72	282	93
$80,000 to $89,999	50	218	17	20	86	14	100	46	154	84
$90,000 to $99,999	22	224	13	12	117	9	63	20	57	62
$100,000 to $124,999	48	378	8	5	220	5	71	19	54	88
$125,000 to $149,999	28	202	1	10	132	4	29	6	19	65
$150,000 to $174,999	5	115	1	3	74	–	25	–	12	28
$175,000 to $199,999	8	57	–	2	40	1	5	–	2	12
$200,000 to $249,999	7	93	1	–	66	–	7	–	–	13
$250,000 to $299,999	1	45	–	–	35	–	5	–	–	3
$300,000 to $399,999	–	49	–	–	24	–	–	–	–	3
$400,000 to $499,999	–	14	–	–	5	–	–	–	–	–
$500,000 or more	–	4	–	–	2	–	–	–	–	–
Median (dollars)	71 800	101 000	34 200	41 800	110 200	48 400	63 200	60 900	72 900	73 200
Mean (dollars)	81 300	122 000	38 700	47 000	128 800	50 400	70 700	61 300	75 500	84 900
Owner-occupied mobile homes or trailers	**186**	**2**	**46**	**30**	**2**	**117**	**207**	**125**	**–**	**208**
Median (dollars)	15 500	67 500	10 500	10 000–	67 500	10 000–	13 100	21 100	–	13 600
Mean (dollars)	18 300	166 300	14 100	12 800	166 300	12 200	16 500	24 400	–	15 200
CONTRACT RENT										
Specified renter-occupied housing units	**146**	**401**	**479**	**337**	**297**	**274**	**168**	**158**	**566**	**224**
Less than $100	1	1	18	29	1	1	–	38	3	1
$100 to $149	3	3	76	41	1	21	3	20	11	4
$150 to $199	7	9	105	46	7	45	9	24	11	15
$200 to $249	17	19	123	60	15	64	24	20	35	28
$250 to $299	19	20	105	72	16	71	33	21	34	38
$300 to $349	27	46	29	51	28	40	19	10	39	49
$350 to $399	23	51	5	20	42	11	24	4	120	41
$400 to $449	10	44	–	5	31	8	18	3	207	14
$450 to $499	13	49	–	–	39	2	18	2	53	11
$500 to $549	2	44	1	–	33	–	6	–	26	1
$550 to $599	2	23	1	–	19	–	2	–	9	4
$600 to $649	2	31	–	–	18	–	3	2	7	1
$650 to $699	–	15	–	–	12	–	2	–	2	–
$700 to $749	–	11	–	–	10	–	1	–	1	–
$750 to $999	2	16	–	–	13	–	–	–	–	–
$1,000 or more	–	2	–	–	2	–	1	–	–	2
No cash rent	18	17	16	13	10	11	5	14	8	15
Median (dollars)	325	449	213	234	453	250	327	173	406	319
Mean (dollars)	340	462	212	229	466	250	349	189	390	328
MEALS INCLUDED IN RENT										
Specified renter-occupied housing units	**146**	**401**	**479**	**337**	**297**	**274**	**168**	**158**	**566**	**224**
With meals included in rent	–	1	–	–	1	–	–	–	–	–
Mean (dollars)	–	263	–	–	263	–	–	–	–	–
No meals included in rent	128	383	463	324	286	263	163	144	558	209
No cash rent	18	17	16	13	10	11	5	14	8	15

TIPSII [UPF] GH155 CENSUS90 72583600 06/22/92 5:25 PM MACHINE: C DATA:CENSUS90*H1TIPSDA55. 06/19/92 14:06:28 TAPE: NONE FRAME: 342
TSF:CENSUS90*92. 06/19/92 14:08:03 UTF:CENSUS90*93. 06/19/92 14:08:03 META:CENSUS90*H1TABLES55. 06/19/92 14:27:03

Table 68. **Utilization and Financial Characteristics: 1990** —Con.

[For definitions of terms and meanings of symbols, see text]

Place and [In Selected States] County Subdivision [2,500 to 9,999 Persons]	Ottawa town	Paddock Lake village	Park Falls city	Pelican town	Peshtigo city	Peshtigo town	Pewaukee village	Pewaukee town	Platteville city	Pleasant Springs town
All housing units	**1 030**	**1 074**	**1 308**	**1 679**	**1 217**	**1 490**	**2 004**	**3 415**	**3 160**	**1 057**
ROOMS										
1 room	1	7	15	25	1	10	7	3	29	1
2 rooms	5	2	30	53	17	20	47	9	163	3
3 rooms	11	23	147	135	111	80	215	68	394	19
4 rooms	70	183	257	480	200	202	493	278	585	95
5 rooms	174	384	288	477	297	353	457	455	538	187
6 rooms	241	248	262	253	261	370	380	774	556	231
7 rooms	228	135	164	128	173	244	217	792	390	210
8 rooms	151	63	87	69	95	119	113	579	294	149
9 or more rooms	149	29	58	59	62	92	75	457	211	162
Median, all housing units	6.6	5.3	5.2	4.8	5.4	5.7	5.0	6.7	5.3	6.5
Median, occupied housing units	6.7	5.4	5.3	5.1	5.5	5.8	5.0	6.7	5.3	6.7
Median, owner-occupied housing units	6.7	5.5	5.8	5.2	6.0	5.9	6.0	6.9	6.3	6.7
Median, renter-occupied housing units	5.8	4.5	3.9	4.3	4.2	4.7	4.0	4.5	3.9	5.4
Occupied housing units	**947**	**890**	**1 223**	**1 228**	**1 148**	**1 300**	**1 893**	**3 236**	**3 044**	**919**
PERSONS IN UNIT										
1 person	91	137	388	281	345	242	491	351	894	108
2 persons	301	239	388	441	357	438	650	1 074	991	325
3 persons	180	191	163	217	176	224	338	688	468	187
4 persons	235	186	176	187	179	256	279	705	444	195
5 persons	101	103	77	79	71	99	96	326	166	77
6 persons	28	26	27	13	18	33	24	59	53	18
7 or more persons	11	8	4	10	2	8	15	33	28	9
Median, occupied housing units	2.95	2.86	2.08	2.26	2.14	2.43	2.20	2.78	2.13	2.64
Median, owner-occupied housing units	3.00	2.91	2.28	2.27	2.27	2.47	2.54	2.90	2.33	2.60
Median, renter-occupied housing units	2.26	2.46	1.50–	2.15	1.69	1.94	1.87	2.03	1.85	2.83
PERSONS PER ROOM										
0.50 or less	642	501	865	828	832	871	1 300	2 349	2 120	661
0.51 to 0.75	214	203	221	232	199	270	397	661	582	182
0.76 to 1.00	86	166	123	149	106	152	168	199	281	67
1.01 to 1.50	4	18	11	18	8	6	24	22	44	8
1.51 or more	1	2	3	1	3	1	4	5	17	1
Mean	.45	.53	.45	.48	.43	.46	.47	.44	.45	.42
VALUE										
Specified owner-occupied housing units	**713**	**736**	**746**	**564**	**658**	**780**	**827**	**2 619**	**1 464**	**609**
Less than $20,000	–	8	34	24	15	16	2	–	29	3
$20,000 to $29,999	–	13	129	46	101	44	8	3	94	2
$30,000 to $39,999	2	38	196	108	154	87	5	8	266	12
$40,000 to $49,999	7	88	141	111	131	129	25	23	351	21
$50,000 to $59,999	17	149	99	96	105	134	71	71	298	43
$60,000 to $69,999	69	205	79	60	63	112	135	112	191	90
$70,000 to $79,999	99	98	30	43	45	80	175	212	108	104
$80,000 to $89,999	82	49	23	26	24	61	127	272	49	85
$90,000 to $99,999	80	28	6	19	12	31	108	306	31	68
$100,000 to $124,999	172	31	7	15	8	48	107	604	27	75
$125,000 to $149,999	95	20	2	13	–	24	41	465	12	40
$150,000 to $174,999	38	6	–	1	–	8	14	269	4	33
$175,000 to $199,999	24	–	–	1	–	2	6	111	1	17
$200,000 to $249,999	13	2	–	1	–	4	1	70	–	8
$250,000 to $299,999	8	1	–	–	–	–	1	49	2	4
$300,000 to $399,999	4	–	–	–	–	–	–	39	1	4
$400,000 to $499,999	1	–	–	–	–	–	–	1	–	–
$500,000 or more	2	–	–	–	–	–	1	4	–	–
Median (dollars)	100 100	63 400	40 900	49 400	44 200	58 500	79 600	112 500	49 800	83 500
Mean (dollars)	111 000	67 000	44 700	54 300	47 600	64 500	85 400	123 300	53 500	95 100
Owner-occupied mobile homes or trailers	**1**	**1**	**27**	**267**	**73**	**118**	**28**	**1**	**6**	**4**
Median (dollars)	75 000+	75 000+	14 600	14 600	18 400	24 800	16 000	75 000+	10 000–	45 000
Mean (dollars)	162 500	85 000	16 600	19 200	19 200	28 500	18 800	137 500	9 000	67 900
CONTRACT RENT										
Specified renter-occupied housing units	**39**	**102**	**395**	**207**	**359**	**72**	**817**	**307**	**1 402**	**68**
Less than $100	2	–	23	1	14	–	–	3	45	–
$100 to $149	–	–	46	11	45	4	3	2	109	–
$150 to $199	–	–	60	27	71	12	6	4	127	4
$200 to $249	1	5	99	43	74	13	17	8	204	3
$250 to $299	3	8	78	40	83	12	24	9	220	3
$300 to $349	6	22	36	45	20	6	39	21	268	6
$350 to $399	5	22	27	15	16	6	88	26	185	9
$400 to $449	8	14	4	6	11	2	211	25	111	10
$450 to $499	3	9	5	2	3	1	266	65	37	12
$500 to $549	–	6	1	–	1	–	72	36	26	2
$550 to $599	1	3	–	–	–	–	32	56	7	3
$600 to $649	5	5	–	1	1	–	21	16	9	1
$650 to $699	–	–	–	1	–	–	9	5	1	1
$700 to $749	1	–	–	–	–	–	6	6	4	1
$750 to $999	–	1	–	–	–	2	10	6	5	–
$1,000 or more	–	–	–	–	–	–	1	4	2	–
No cash rent	4	7	16	15	20	14	12	15	42	13
Median (dollars)	402	376	232	271	226	250	454	489	295	413
Mean (dollars)	404	394	232	269	229	274	453	487	293	407
MEALS INCLUDED IN RENT										
Specified renter-occupied housing units	**39**	**102**	**395**	**207**	**359**	**72**	**817**	**307**	**1 402**	**68**
With meals included in rent	–	–	–	–	–	–	1	–	1	–
Mean (dollars)	–	–	–	–	–	–	387	–	625	–
No meals included in rent	35	95	379	192	339	58	804	292	1 359	55
No cash rent	4	7	16	15	20	14	12	15	42	13

TIPSII [UPF] GH155 CENSUS90 72583600 06/22/92 5:25 PM MACHINE: C DATA:CENSUS90*H1TIPSDA55. 06/19/92 14:06:28 TAPE: NONE FRAME: 343
TSF:CENSUS90*92. 06/19/92 14:08:03 UTF:CENSUS90*93. 06/19/92 14:08:03 META:CENSUS90*H1TABLES55. 06/19/92 14:27:03

Table 68. **Utilization and Financial Characteristics: 1990** —Con.

[For definitions of terms and meanings of symbols, see text]

Place and [In Selected States] County Subdivision [2,500 to 9,999 Persons]	Plover village	Plymouth city	Plymouth town, Sheboygan County	Polk town	Portage city	Port Washington city	Prairie du Chien city	Prescott city	Raymond town	Reedsburg city
All housing units	**2 978**	**2 817**	**996**	**1 224**	**3 556**	**3 562**	**2 393**	**1 195**	**1 102**	**2 485**
ROOMS										
1 room	13	34	2	6	15	40	17	9	2	12
2 rooms	72	85	4	16	93	56	83	25	7	50
3 rooms	138	215	31	29	395	209	239	101	15	207
4 rooms	592	551	97	92	711	621	463	244	101	492
5 rooms	645	587	211	196	642	835	574	260	286	546
6 rooms	565	563	222	291	652	807	461	184	302	495
7 rooms	380	405	170	283	502	520	265	154	204	330
8 rooms	307	219	125	170	287	282	172	113	110	193
9 or more rooms	266	158	134	141	259	192	119	105	75	160
Median, all housing units	5.6	5.4	6.2	6.4	5.4	5.5	5.2	5.3	6.0	5.4
Median, occupied housing units	5.6	5.4	6.4	6.5	5.4	5.5	5.3	5.4	6.0	5.4
Median, owner-occupied housing units	6.2	6.1	6.6	6.7	6.3	6.2	5.8	6.2	6.1	6.0
Median, renter-occupied housing units	4.1	4.1	5.2	5.3	4.0	4.2	4.0	4.0	5.2	4.1
Occupied housing units	**2 857**	**2 728**	**881**	**1 136**	**3 372**	**3 461**	**2 246**	**1 154**	**1 076**	**2 400**
PERSONS IN UNIT										
1 person	486	805	89	136	1 108	715	718	276	122	733
2 persons	844	894	287	339	1 035	1 138	716	343	352	781
3 persons	542	384	159	218	495	635	307	194	230	353
4 persons	649	402	212	250	460	634	283	201	215	323
5 persons	260	181	99	128	190	250	155	94	109	155
6 persons	60	45	26	48	67	69	49	33	26	42
7 or more persons	16	17	9	17	17	20	18	13	22	13
Median, occupied housing units	2.68	2.13	2.91	2.93	2.06	2.39	2.07	2.38	2.78	2.10
Median, owner-occupied housing units	3.15	2.37	2.93	2.97	2.29	2.65	2.23	2.70	2.79	2.28
Median, renter-occupied housing units	1.89	1.57	2.76	2.65	1.56	2.02	1.61	1.85	2.73	1.60
PERSONS PER ROOM										
0.50 or less	1 816	1 966	572	733	2 501	2 259	1 614	752	686	1 762
0.51 to 0.75	649	486	206	264	562	756	366	252	216	420
0.76 to 1.00	359	253	95	127	273	409	231	127	151	181
1.01 to 1.50	29	19	8	11	34	26	30	19	20	33
1.51 or more	4	4	–	1	2	11	5	4	3	4
Mean	.49	.44	.46	.47	.42	.47	.44	.47	.49	.43
VALUE										
Specified owner-occupied housing units	**1 660**	**1 409**	**540**	**750**	**1 752**	**1 949**	**1 298**	**607**	**605**	**1 267**
Less than $20,000	5	2	2	2	29	4	45	1	2	10
$20,000 to $29,999	12	17	4	4	111	3	142	2	4	81
$30,000 to $39,999	28	103	13	6	384	15	255	8	8	254
$40,000 to $49,999	83	238	21	27	402	71	288	38	22	306
$50,000 to $59,999	262	323	45	24	320	209	216	64	56	224
$60,000 to $69,999	403	307	79	47	211	375	160	127	80	165
$70,000 to $79,999	303	212	112	63	121	433	86	157	101	103
$80,000 to $89,999	197	103	87	83	75	328	50	98	105	43
$90,000 to $99,999	130	40	56	113	40	200	27	42	67	25
$100,000 to $124,999	142	36	62	182	33	182	20	38	84	32
$125,000 to $149,999	72	17	26	99	16	65	5	14	53	15
$150,000 to $174,999	10	10	10	46	4	26	2	6	14	4
$175,000 to $199,999	6	–	8	25	5	19	2	3	4	3
$200,000 to $249,999	6	–	10	23	–	16	–	5	3	–
$250,000 to $299,999	1	–	3	5	1	–	–	2	1	1
$300,000 to $399,999	–	1	2	1	–	3	–	1	1	1
$400,000 to $499,999	–	–	–	–	–	–	–	–	–	–
$500,000 or more	–	–	–	–	–	–	–	1	–	–
Median (dollars)	71 000	60 700	79 400	100 800	48 700	76 600	47 000	74 000	82 800	49 400
Mean (dollars)	77 000	63 400	88 400	108 800	53 000	82 700	50 200	79 800	88 500	54 700
Owner-occupied mobile homes or trailers	**309**	**120**	**18**	**3**	**90**	**18**	**79**	**71**	**1**	**194**
Median (dollars)	11 500	13 800	30 000	28 800	10 000–	14 200	10 000–	14 800	17 500	10 500
Mean (dollars)	14 300	16 500	29 900	35 800	14 000	20 200	15 700	25 000	17 500	13 700
CONTRACT RENT										
Specified renter-occupied housing units	**763**	**996**	**77**	**124**	**1 299**	**1 203**	**725**	**390**	**117**	**781**
Less than $100	12	17	–	–	60	7	28	11	–	47
$100 to $149	39	56	4	4	82	26	69	17	4	55
$150 to $199	25	70	4	6	107	44	125	27	5	63
$200 to $249	55	172	16	10	217	75	153	18	7	117
$250 to $299	125	228	16	15	311	100	172	21	12	187
$300 to $349	130	133	13	30	188	149	80	35	15	145
$350 to $399	172	157	7	16	219	218	46	105	13	61
$400 to $449	77	70	8	13	44	281	12	54	19	56
$450 to $499	63	22	–	11	24	84	5	52	14	18
$500 to $549	33	5	3	7	9	117	–	16	13	3
$550 to $599	4	4	–	3	2	69	–	13	5	–
$600 to $649	3	4	2	1	–	7	1	5	1	1
$650 to $699	1	27	–	1	–	1	–	2	1	–
$700 to $749	–	4	–	–	–	2	–	1	2	–
$750 to $999	–	6	–	–	–	3	–	2	–	–
$1,000 or more	1	–	–	–	–	1	–	–	–	–
No cash rent	23	21	4	7	36	19	34	11	6	28
Median (dollars)	345	288	290	324	272	395	242	385	397	277
Mean (dollars)	338	305	306	349	273	386	239	366	386	269
MEALS INCLUDED IN RENT										
Specified renter-occupied housing units	**763**	**996**	**77**	**124**	**1 299**	**1 203**	**725**	**390**	**117**	**781**
With meals included in rent	1	4	1	–	1	2	2	–	–	5
Mean (dollars)	337	838	413	–	263	262	200	–	–	141
No meals included in rent	739	971	72	117	1 262	1 182	689	379	111	748
No cash rent	23	21	4	7	36	19	34	11	6	28

TIPSII [UPF] GH155 CENSUS90 72583600 06/22/92 5:25 PM MACHINE: C DATA:CENSUS90*H1TIPSDA55. 06/19/92 14:06:28 TAPE: NONE FRAME: 344
TSF:CENSUS90*92. 06/19/92 14:08:03 UTF:CENSUS90*93. 06/19/92 14:08:03 META:CENSUS90*H1TABLES55. 06/19/92 14:27:03

Table 68. **Utilization and Financial Characteristics: 1990** —Con.

[For definitions of terms and meanings of symbols, see text]

Place and [In Selected States] County Subdivision [2,500 to 9,999 Persons]	Rhinelander city	Rib Mountain CDP	Rib Mountain town	Rice Lake city	Richfield town, Washington County	Richland Center city	Ripon city	Rock town, Rock County	Rothschild village	St. Francis city
All housing units	**3 293**	**1 646**	**1 945**	**3 520**	**2 980**	**2 290**	**2 804**	**1 155**	**1 254**	**3 980**
ROOMS										
1 room	86	1	2	26	12	38	28	1	7	44
2 rooms	83	5	6	158	16	166	108	9	32	312
3 rooms	356	22	31	374	66	263	252	39	60	588
4 rooms	649	149	170	812	168	430	400	288	176	784
5 rooms	774	360	403	718	395	414	477	354	317	1 148
6 rooms	627	452	519	602	757	425	569	234	291	680
7 rooms	358	291	328	396	748	274	437	108	177	277
8 rooms	192	189	245	245	457	162	270	70	102	87
9 or more rooms	168	177	241	189	361	118	263	52	92	60
Median, all housing units	5.1	6.1	6.2	5.0	6.6	5.1	5.7	5.2	5.6	4.7
Median, occupied housing units	5.2	6.1	6.2	5.1	6.7	5.2	5.8	5.2	5.6	4.7
Median, owner-occupied housing units	5.9	6.3	6.3	5.9	6.7	6.1	6.4	5.3	6.0	5.4
Median, renter-occupied housing units	4.0	4.8	4.8	3.9	5.1	3.7	4.1	4.5	4.0	3.4
Occupied housing units	**3 035**	**1 601**	**1 900**	**3 329**	**2 839**	**2 189**	**2 690**	**1 107**	**1 220**	**3 883**
PERSONS IN UNIT										
1 person	1 019	177	203	1 072	231	774	844	198	226	1 235
2 persons	958	559	629	1 071	881	712	872	408	413	1 289
3 persons	458	338	408	498	578	289	404	214	213	589
4 persons	365	357	439	450	686	260	386	171	260	512
5 persons	171	132	174	174	325	117	131	69	80	192
6 persons	47	31	38	47	97	28	37	30	24	48
7 or more persons	17	7	9	17	41	9	16	17	4	18
Median, occupied housing units	2.02	2.69	2.79	2.05	3.03	1.95	2.07	2.37	2.43	2.05
Median, owner-occupied housing units	2.19	2.74	2.85	2.27	3.08	2.17	2.29	2.39	2.59	2.41
Median, renter-occupied housing units	1.61	2.35	2.35	1.60	2.47	1.51	1.55	2.24	2.00	1.50–
PERSONS PER ROOM										
0.50 or less	2 170	1 107	1 300	2 407	1 839	1 592	2 069	730	808	2 526
0.51 to 0.75	510	349	415	577	725	357	441	217	251	735
0.76 to 1.00	315	134	171	307	254	217	163	131	154	563
1.01 to 1.50	31	11	13	29	18	17	12	27	7	45
1.51 or more	9	–	1	9	3	6	5	2	–	14
Mean	.44	.45	.45	.44	.47	.43	.41	.49	.47	.50
VALUE										
Specified owner-occupied housing units	**1 631**	**1 321**	**1 527**	**1 696**	**2 283**	**1 108**	**1 499**	**519**	**898**	**1 906**
Less than $20,000	77	4	5	38	7	49	24	10	1	4
$20,000 to $29,999	231	11	13	175	1	184	56	25	11	14
$30,000 to $39,999	441	54	48	366	9	244	207	65	90	59
$40,000 to $49,999	374	169	180	347	36	241	315	97	219	298
$50,000 to $59,999	215	245	272	292	70	183	303	101	206	654
$60,000 to $69,999	142	248	285	190	119	109	230	92	150	507
$70,000 to $79,999	63	169	214	102	232	48	155	60	98	244
$80,000 to $89,999	34	91	119	69	313	20	81	35	42	80
$90,000 to $99,999	20	66	81	48	407	7	44	14	33	35
$100,000 to $124,999	13	107	134	38	542	17	48	14	31	6
$125,000 to $149,999	10	64	73	18	271	3	21	2	12	3
$150,000 to $174,999	6	41	48	6	115	2	9	1	3	2
$175,000 to $199,999	3	22	22	2	67	–	1	2	–	–
$200,000 to $249,999	2	16	19	3	52	–	3	–	2	–
$250,000 to $299,999	–	9	8	2	25	–	2	1	–	–
$300,000 to $399,999	–	4	5	–	11	1	–	–	–	–
$400,000 to $499,999	–	–	–	–	3	–	–	–	–	–
$500,000 or more	–	1	1	–	3	–	–	–	–	–
Median (dollars)	41 600	67 200	68 600	47 700	98 700	42 900	54 200	55 100	55 600	58 900
Mean (dollars)	45 600	80 100	80 800	52 500	110 200	45 800	59 000	58 500	60 700	60 100
Owner-occupied mobile homes or trailers	**11**	**–**	**–**	**143**	**1**	**31**	**64**	**323**	**–**	**–**
Median (dollars)	10 000–	–	–	11 200	72 500	10 000–	13 800	12 400	–	–
Mean (dollars)	14 700	–	–	14 500	72 500	14 200	15 400	15 100	–	–
CONTRACT RENT										
Specified renter-occupied housing units	**1 231**	**151**	**180**	**1 303**	**163**	**928**	**971**	**129**	**271**	**1 697**
Less than $100	64	1	–	31	–	48	15	–	9	6
$100 to $149	143	2	2	130	3	132	86	4	10	12
$150 to $199	122	4	6	137	5	151	130	19	8	23
$200 to $249	234	9	15	237	13	183	217	24	18	46
$250 to $299	311	14	11	352	17	153	210	23	64	73
$300 to $349	199	13	12	232	18	115	148	25	61	426
$350 to $399	82	37	42	96	17	46	73	16	48	498
$400 to $449	12	10	15	24	14	14	38	4	26	303
$450 to $499	3	15	17	9	11	3	10	3	11	227
$500 to $549	4	11	16	13	14	3	4	3	5	27
$550 to $599	–	9	12	6	9	5	–	–	2	18
$600 to $649	2	2	5	1	11	4	–	–	3	4
$650 to $699	–	2	4	2	5	1	1	–	–	1
$700 to $749	–	5	5	–	3	16	–	–	–	2
$750 to $999	–	6	6	–	4	8	–	1	–	2
$1,000 or more	–	1	1	–	3	18	–	–	–	1
No cash rent	55	10	11	33	16	28	39	7	6	28
Median (dollars)	254	388	396	265	402	229	254	277	319	374
Mean (dollars)	243	426	432	260	435	266	258	288	321	378
MEALS INCLUDED IN RENT										
Specified renter-occupied housing units	**1 231**	**151**	**180**	**1 303**	**163**	**928**	**971**	**129**	**271**	**1 697**
With meals included in rent	–	–	–	1	–	42	2	–	1	–
Mean (dollars)	–	–	–	137	–	949	175	–	487	–
No meals included in rent	1 176	141	169	1 269	147	858	930	122	264	1 669
No cash rent	55	10	11	33	16	28	39	7	6	28

TIPSII [UPF] GH155 CENSUS90 72583600 06/22/92 5:25 PM MACHINE: C DATA:CENSUS90*H1TIPSDA55. 06/19/92 14:06:28 TAPE: NONE FRAME: 345
TSF:CENSUS90*92. 06/19/92 14:08:03 UTF:CENSUS90*93. 06/19/92 14:08:03 META:CENSUS90*H1TABLES55. 06/19/92 14:27:03

[For definitions of terms and meanings of symbols, see text]

Place and [In Selected States] County Subdivision [2,500 to 9,999 Persons]	St. Joseph town	Salem town, Kenosha County	Saratoga town	Sauk City village	Saukville village	Sevastopol town	Seymour town, Eau Claire County	Seymour city	Shawano city	Sheboygan town
All housing units	**974**	**3 326**	**1 693**	**1 254**	**1 273**	**1 427**	**1 025**	**1 059**	**3 249**	**1 419**
ROOMS										
1 room	2	16	3	5	26	8	1	2	12	1
2 rooms	11	31	11	42	38	15	7	34	132	16
3 rooms	41	176	55	117	90	54	24	73	260	20
4 rooms	102	741	315	253	215	203	147	180	645	138
5 rooms	137	902	465	275	397	349	275	244	736	336
6 rooms	179	672	411	245	267	309	224	215	658	361
7 rooms	157	400	235	150	135	222	161	156	404	254
8 rooms	156	225	113	89	75	125	90	85	211	144
9 or more rooms	189	163	85	78	30	142	96	70	191	149
Median, all housing units	6.6	5.3	5.5	5.3	5.2	5.8	5.8	5.5	5.3	6.0
Median, occupied housing units	6.8	5.4	5.5	5.3	5.2	6.2	5.8	5.5	5.3	6.0
Median, owner-occupied housing units	6.9	5.7	5.7	6.0	5.8	6.3	5.9	6.1	6.0	6.2
Median, renter-occupied housing units	4.8	4.2	4.4	4.0	4.3	5.2	4.8	4.0	4.0	4.4
Occupied housing units	**885**	**2 629**	**1 613**	**1 194**	**1 254**	**926**	**991**	**1 027**	**3 115**	**1 389**
PERSONS IN UNIT										
1 person	122	541	231	336	237	156	148	276	997	193
2 persons	286	867	490	404	309	332	347	328	1 067	521
3 persons	163	477	337	181	244	169	207	147	424	266
4 persons	182	464	326	182	293	160	193	153	403	263
5 persons	93	173	155	65	110	80	65	78	155	102
6 persons	23	73	58	21	47	21	25	28	48	40
7 or more persons	16	34	16	5	14	8	6	17	21	4
Median, occupied housing units	2.71	2.39	2.75	2.15	2.83	2.42	2.50	2.22	2.03	2.46
Median, owner-occupied housing units	2.76	2.42	2.80	2.38	3.27	2.47	2.54	2.37	2.19	2.52
Median, renter-occupied housing units	2.30	2.27	2.44	1.69	2.20	2.13	2.23	1.77	1.58	2.03
PERSONS PER ROOM										
0.50 or less	637	1 684	934	851	643	668	663	694	2 344	966
0.51 to 0.75	170	559	390	234	312	163	219	199	483	279
0.76 to 1.00	67	338	242	101	260	85	93	113	248	127
1.01 to 1.50	9	38	43	6	35	9	16	20	31	16
1.51 or more	2	10	4	2	4	1	–	1	9	1
Mean	.43	.48	.52	.44	.56	.43	.46	.46	.43	.44
VALUE										
Specified owner-occupied housing units	**540**	**1 767**	**952**	**689**	**628**	**484**	**637**	**650**	**1 737**	**1 094**
Less than $20,000	4	16	33	4	4	3	14	14	45	2
$20,000 to $29,999	1	51	60	11	3	2	35	46	163	7
$30,000 to $39,999	5	151	150	45	8	8	74	116	401	45
$40,000 to $49,999	13	223	200	92	28	35	123	117	379	118
$50,000 to $59,999	32	233	201	151	89	61	104	108	302	156
$60,000 to $69,999	32	287	154	192	152	71	96	108	202	191
$70,000 to $79,999	62	178	66	100	183	63	70	64	106	158
$80,000 to $89,999	58	148	41	51	99	62	40	30	57	121
$90,000 to $99,999	52	116	17	26	26	38	23	24	28	59
$100,000 to $124,999	99	146	20	13	27	49	38	15	26	94
$125,000 to $149,999	63	93	8	3	6	21	10	6	20	56
$150,000 to $174,999	41	56	2	1	1	21	2	1	5	28
$175,000 to $199,999	34	26	–	–	2	14	1	1	–	18
$200,000 to $249,999	19	22	–	–	–	20	5	–	3	21
$250,000 to $299,999	12	7	–	–	–	7	–	–	–	11
$300,000 to $399,999	5	11	–	–	–	6	1	–	–	5
$400,000 to $499,999	5	3	–	–	–	2	–	–	–	1
$500,000 or more	3	–	–	–	–	1	1	–	–	3
Median (dollars)	102 800	67 400	51 400	62 500	71 400	79 800	56 900	52 500	46 900	71 500
Mean (dollars)	121 100	79 600	53 600	62 800	72 400	99 100	63 200	55 600	50 700	85 800
Owner-occupied mobile homes or trailers	**49**	**68**	**174**	**–**	**1**	**25**	**81**	**–**	**42**	**1**
Median (dollars)	10 000–	29 600	22 900	–	22 500	28 800	12 300	–	15 000	12 500
Mean (dollars)	12 400	28 800	26 300	–	22 500	36 500	19 300	–	18 500	12 500
CONTRACT RENT										
Specified renter-occupied housing units	**63**	**504**	**173**	**411**	**545**	**94**	**76**	**289**	**1 132**	**152**
Less than $100	–	2	4	14	31	1	3	9	64	–
$100 to $149	2	–	10	29	15	2	3	19	134	3
$150 to $199	2	7	26	22	26	6	11	28	121	15
$200 to $249	2	31	35	42	26	15	10	48	232	28
$250 to $299	4	29	35	91	36	5	17	56	259	27
$300 to $349	15	69	21	93	83	20	8	74	176	30
$350 to $399	6	73	14	60	103	7	7	33	81	7
$400 to $449	12	129	5	24	119	8	3	6	29	16
$450 to $499	10	69	–	11	35	4	1	3	3	7
$500 to $549	–	36	–	10	34	4	3	–	2	6
$550 to $599	3	10	–	3	18	–	–	–	–	2
$600 to $649	–	11	–	–	6	–	–	–	–	1
$650 to $699	–	7	–	1	1	2	–	–	–	–
$700 to $749	–	3	–	–	1	–	–	–	–	–
$750 to $999	1	1	–	–	1	3	–	–	–	–
$1,000 or more	1	–	–	1	2	2	–	–	–	–
No cash rent	5	27	23	10	8	15	10	13	31	10
Median (dollars)	375	412	250	301	375	315	261	284	250	296
Mean (dollars)	393	403	250	298	362	364	272	269	244	308
MEALS INCLUDED IN RENT										
Specified renter-occupied housing units	**63**	**504**	**173**	**411**	**545**	**94**	**76**	**289**	**1 132**	**152**
With meals included in rent	–	–	–	–	–	–	–	–	1	2
Mean (dollars)	–	–	–	–	–	–	–	–	237	263
No meals included in rent	58	477	150	401	537	79	66	276	1 100	140
No cash rent	5	27	23	10	8	15	10	13	31	10

TIPSII [UPF] GH155 CENSUS90 72583600 06/22/92 5:25 PM MACHINE: C DATA:CENSUS90*H1TIPSDA55. 06/19/92 14:06:28 TAPE: NONE FRAME: 346
TSF:CENSUS90*92. 06/19/92 14:08:03 UTF:CENSUS90*93. 06/19/92 14:08:03 META:CENSUS90*H1TABLES55. 06/19/92 14:27:03

Table 68. **Utilization and Financial Characteristics: 1990** —Con.

[For definitions of terms and meanings of symbols, see text]

Place and [In Selected States] County Subdivision [2,500 to 9,999 Persons]	Sheboygan Falls city	Shelby town	Somers town	Sparta city	Springfield town, Dane County	Stoughton city	Sturgeon Bay city	Sturtevant village	Suamico town	Sugar Creek town
All housing units	**2 303**	**2 000**	**3 178**	**3 266**	**897**	**3 404**	**4 049**	**1 337**	**1 786**	**1 060**
ROOMS										
1 room	8	2	82	23	–	19	35	6	12	7
2 rooms	58	35	80	110	6	49	77	13	17	8
3 rooms	126	158	342	315	34	267	314	49	50	28
4 rooms	389	331	641	635	109	675	799	301	196	159
5 rooms	611	309	719	737	110	805	948	454	405	242
6 rooms	523	278	604	532	146	627	819	299	443	259
7 rooms	316	259	342	443	165	426	518	132	317	160
8 rooms	154	246	217	268	147	301	303	48	182	117
9 or more rooms	118	382	151	203	180	235	236	35	164	80
Median, all housing units	5.4	6.1	5.1	5.2	6.8	5.4	5.3	5.2	6.0	5.8
Median, occupied housing units	5.5	6.1	5.2	5.3	6.8	5.4	5.4	5.2	6.1	6.0
Median, owner-occupied housing units	6.0	6.6	5.6	6.1	7.0	6.1	6.0	5.6	6.1	6.1
Median, renter-occupied housing units	4.2	3.5	3.8	4.1	5.0	4.1	4.2	4.3	4.7	5.2
Occupied housing units	**2 241**	**1 956**	**3 023**	**3 120**	**879**	**3 294**	**3 740**	**1 308**	**1 700**	**895**
PERSONS IN UNIT										
1 person	543	406	710	962	131	847	1 147	202	184	144
2 persons	734	689	1 058	960	256	1 035	1 243	403	507	278
3 persons	402	318	531	465	178	564	522	263	360	166
4 persons	372	354	420	459	179	557	541	266	404	187
5 persons	154	150	164	198	85	219	206	117	174	88
6 persons	28	27	76	48	32	49	58	45	53	21
7 or more persons	8	12	64	28	18	23	23	12	18	11
Median, occupied housing units	2.29	2.33	2.26	2.12	2.79	2.27	2.08	2.69	2.94	2.65
Median, owner-occupied housing units	2.49	2.46	2.37	2.28	2.92	2.48	2.25	2.99	3.00	2.62
Median, renter-occupied housing units	1.74	1.51	1.88	1.78	2.27	1.83	1.62	2.26	2.12	2.81
PERSONS PER ROOM										
0.50 or less	1 546	1 483	1 949	2 214	639	2 300	2 749	725	1 047	577
0.51 to 0.75	457	350	598	538	168	620	600	295	418	190
0.76 to 1.00	218	106	372	323	63	330	348	258	211	110
1.01 to 1.50	15	15	77	35	8	37	34	25	23	14
1.51 or more	5	2	27	10	1	7	9	5	1	4
Mean	.45	.41	.49	.44	.44	.45	.43	.55	.49	.47
VALUE										
Specified owner-occupied housing units	**1 298**	**1 161**	**1 590**	**1 550**	**486**	**1 881**	**2 008**	**740**	**1 267**	**592**
Less than $20,000	6	–	4	39	1	6	15	3	3	2
$20,000 to $29,999	6	10	20	168	2	21	70	9	12	14
$30,000 to $39,999	101	19	72	304	1	100	211	58	48	52
$40,000 to $49,999	270	58	111	366	21	262	332	127	116	76
$50,000 to $59,999	307	122	181	331	27	366	402	228	174	104
$60,000 to $69,999	230	211	223	188	28	438	340	203	163	101
$70,000 to $79,999	127	148	210	73	59	324	220	60	197	93
$80,000 to $89,999	85	107	174	30	50	165	142	25	162	55
$90,000 to $99,999	49	99	150	17	63	72	83	11	131	23
$100,000 to $124,999	59	134	231	22	108	84	91	10	125	35
$125,000 to $149,999	33	97	103	5	52	31	43	4	72	6
$150,000 to $174,999	12	56	58	3	25	6	28	1	33	13
$175,000 to $199,999	5	43	23	2	17	3	9	–	13	7
$200,000 to $249,999	5	32	21	2	17	–	11	–	11	3
$250,000 to $299,999	2	14	3	–	6	2	4	–	4	3
$300,000 to $399,999	1	9	3	–	6	1	6	1	3	3
$400,000 to $499,999	–	–	–	–	1	–	–	–	–	–
$500,000 or more	–	2	3	–	2	–	1	–	–	2
Median (dollars)	58 500	81 200	78 300	47 200	98 600	64 400	59 300	57 500	76 200	65 000
Mean (dollars)	65 600	98 700	87 800	49 300	112 800	66 900	66 600	58 800	82 700	73 800
Owner-occupied mobile homes or trailers	**154**	**344**	**295**	**202**	**69**	**1**	**247**	**1**	**21**	**5**
Median (dollars)	14 600	10 900	13 100	15 800	12 100	62 500	13 600	37 500	35 600	32 500
Mean (dollars)	17 200	13 500	18 200	16 700	18 800	62 500	16 000	37 500	35 400	29 100
CONTRACT RENT										
Specified renter-occupied housing units	**642**	**281**	**826**	**1 182**	**109**	**1 137**	**1 192**	**487**	**112**	**122**
Less than $100	11	–	1	59	2	29	75	7	–	–
$100 to $149	56	5	6	112	3	66	94	17	2	4
$150 to $199	44	8	25	149	2	57	121	7	3	4
$200 to $249	84	62	38	233	10	94	204	13	19	9
$250 to $299	123	105	93	243	21	143	257	30	14	15
$300 to $349	162	48	150	164	22	142	211	117	17	23
$350 to $399	81	23	183	119	11	168	74	110	22	15
$400 to $449	30	4	119	40	12	243	50	104	12	16
$450 to $499	32	3	67	19	5	86	18	56	5	13
$500 to $549	2	1	48	11	3	47	21	8	–	6
$550 to $599	–	4	13	3	3	30	5	3	–	1
$600 to $649	–	5	6	3	1	6	6	1	–	2
$650 to $699	–	2	3	1	–	1	–	–	–	1
$700 to $749	–	–	1	1	–	–	1	1	2	–
$750 to $999	–	1	5	1	1	2	3	–	2	–
$1,000 or more	–	1	42	–	2	–	–	–	–	–
No cash rent	17	9	26	24	11	23	52	13	14	13
Median (dollars)	298	268	373	255	327	358	265	377	333	349
Mean (dollars)	289	299	417	258	354	342	263	366	338	355
MEALS INCLUDED IN RENT										
Specified renter-occupied housing units	**642**	**281**	**826**	**1 182**	**109**	**1 137**	**1 192**	**487**	**112**	**122**
With meals included in rent	1	–	21	2	1	6	2	–	–	1
Mean (dollars)	263	–	994	139	50	421	137	–	–	237
No meals included in rent	624	272	779	1 156	97	1 108	1 138	474	98	108
No cash rent	17	9	26	24	11	23	52	13	14	13

TIPSII [UPF] GH155 CENSUS90 72583600 06/22/92 5:25 PM MACHINE: C DATA:CENSUS90*H1TIPSDA55. 06/19/92 14:06:28 TAPE: NONE FRAME: 347
TSF:CENSUS90*92. 06/19/92 14:08:03 UTF:CENSUS90*93. 06/19/92 14:08:03 META:CENSUS90*H1TABLES55. 06/19/92 14:27:03

Table 68. **Utilization and Financial Characteristics: 1990** —Con.

[For definitions of terms and meanings of symbols, see text]

Place and [In Selected States] County Subdivision [2,500 to 9,999 Persons]	Summit town, Waukesha County	Sussex village	Taycheedah town	Thiensville village	Tomah city	Tomahawk city	Trenton town, Washington County	Troy town, St. Croix County
All housing units	**1 596**	**1 803**	**1 180**	**1 422**	**3 064**	**1 527**	**1 269**	**1 033**
ROOMS								
1 room	6	1	4	5	54	21	–	3
2 rooms	9	54	8	8	101	48	5	19
3 rooms	79	126	25	39	266	155	14	48
4 rooms	153	285	130	260	620	285	89	123
5 rooms	281	363	212	362	646	328	250	143
6 rooms	344	481	292	291	578	299	340	175
7 rooms	293	287	203	190	368	202	252	178
8 rooms	207	134	166	140	222	110	183	140
9 or more rooms	224	72	140	127	209	79	136	204
Median, all housing units	6.3	5.7	6.2	5.6	5.3	5.3	6.3	6.5
Median, occupied housing units	6.4	5.7	6.3	5.7	5.3	5.4	6.3	6.7
Median, owner-occupied housing units	6.6	6.2	6.4	6.6	6.0	5.9	6.5	7.0
Median, renter-occupied housing units	4.8	4.0	5.3	4.6	4.0	4.1	5.0	4.2
Occupied housing units	**1 399**	**1 745**	**1 083**	**1 380**	**2 900**	**1 345**	**1 236**	**959**
PERSONS IN UNIT								
1 person	243	273	147	328	901	402	110	122
2 persons	472	525	379	579	952	473	357	301
3 persons	257	342	196	198	410	197	231	196
4 persons	267	409	201	184	420	175	313	209
5 persons	113	144	98	67	151	63	146	94
6 persons	33	38	46	19	51	25	52	29
7 or more persons	14	14	16	5	15	10	27	8
Median, occupied housing units	2.47	2.72	2.58	2.13	2.08	2.07	3.15	2.79
Median, owner-occupied housing units	2.58	3.19	2.65	2.35	2.21	2.22	3.21	2.94
Median, renter-occupied housing units	2.01	2.00	2.24	1.79	1.74	1.63	2.85	2.11
PERSONS PER ROOM								
0.50 or less	1 027	1 047	756	1 100	2 082	989	748	656
0.51 to 0.75	268	458	222	188	469	205	315	207
0.76 to 1.00	94	215	95	85	295	124	156	87
1.01 to 1.50	10	21	10	5	42	21	16	7
1.51 or more	–	4	–	2	12	6	1	2
Mean	.42	.51	.45	.40	.44	.43	.50	.44
VALUE								
Specified owner-occupied housing units	**1 026**	**1 105**	**776**	**774**	**1 465**	**710**	**849**	**560**
Less than $20,000	3	1	2	–	21	45	3	–
$20,000 to $29,999	3	–	8	1	84	127	7	1
$30,000 to $39,999	7	1	41	1	275	141	5	1
$40,000 to $49,999	17	6	66	5	300	129	26	2
$50,000 to $59,999	54	23	81	11	310	100	63	15
$60,000 to $69,999	89	78	95	49	198	76	128	35
$70,000 to $79,999	118	241	113	79	119	48	139	68
$80,000 to $89,999	109	263	95	95	66	12	124	80
$90,000 to $99,999	100	210	57	115	28	12	134	76
$100,000 to $124,999	114	196	102	157	29	7	139	122
$125,000 to $149,999	97	73	46	131	19	8	52	57
$150,000 to $174,999	81	11	27	69	5	2	11	31
$175,000 to $199,999	65	1	15	36	3	1	9	19
$200,000 to $249,999	63	–	23	20	4	1	6	23
$250,000 to $299,999	47	1	4	4	1	1	2	10
$300,000 to $399,999	48	–	1	1	3	–	1	14
$400,000 to $499,999	5	–	–	–	–	–	–	2
$500,000 or more	6	–	–	–	–	–	–	4
Median (dollars)	102 900	87 700	78 400	104 900	51 500	43 300	84 300	100 400
Mean (dollars)	135 300	91 900	88 900	114 500	56 000	47 300	89 100	122 600
Owner-occupied mobile homes or trailers	**2**	**–**	**22**	**–**	**215**	**51**	**2**	**73**
Median (dollars)	75 000+	–	33 800	–	10 000–	10 200	15 000	10 000–
Mean (dollars)	218 800	–	37 100	–	14 200	13 700	15 800	12 600
CONTRACT RENT								
Specified renter-occupied housing units	**175**	**568**	**103**	**543**	**1 035**	**469**	**106**	**112**
Less than $100	1	48	–	1	51	13	1	1
$100 to $149	1	24	3	4	98	60	1	3
$150 to $199	2	12	3	3	101	103	3	16
$200 to $249	8	14	16	3	159	122	6	16
$250 to $299	15	10	18	6	212	91	3	11
$300 to $349	17	11	19	7	181	40	13	15
$350 to $399	18	17	24	19	131	9	19	14
$400 to $449	19	72	5	31	33	9	20	16
$450 to $499	13	114	1	49	23	1	14	10
$500 to $549	15	60	–	108	9	1	8	3
$550 to $599	3	29	1	179	3	–	4	1
$600 to $649	7	32	–	109	2	–	9	–
$650 to $699	8	38	–	3	–	–	–	–
$700 to $749	2	30	–	4	–	1	–	–
$750 to $999	20	45	–	3	–	–	–	–
$1,000 or more	3	2	–	3	–	–	–	–
No cash rent	23	10	13	11	32	19	5	6
Median (dollars)	432	481	316	560	269	220	409	317
Mean (dollars)	492	478	309	543	266	224	409	319
MEALS INCLUDED IN RENT								
Specified renter-occupied housing units	**175**	**568**	**103**	**543**	**1 035**	**469**	**106**	**112**
With meals included in rent	17	2	3	1	3	2	–	–
Mean (dollars)	888	269	312	463	404	325	–	–
No meals included in rent	135	556	87	531	1 000	448	101	106
No cash rent	23	10	13	11	32	19	5	6

TIPSII [UPF] GH155 CENSUS90 72583600 06/22/92 5:25 PM MACHINE: C DATA:CENSUS90*H1TIPSDA55. 06/19/92 14:06:28 TAPE: NONE FRAME: 348
TSF:CENSUS90*92. 06/19/92 14:08:03 UTF:CENSUS90*93. 06/19/92 14:08:03 META:CENSUS90*H1TABLES55. 06/19/92 14:27:03

Table 68. **Utilization and Financial Characteristics: 1990** —Con.

[For definitions of terms and meanings of symbols, see text]

Place and [In Selected States] County Subdivision [2,500 to 9,999 Persons]	Twin Lakes village	Union Grove village	Vernon town	Verona city	Viroqua city	Washington town, Eau Claire County	Waterford town	Waterloo city
All housing units	**2 296**	**1 321**	**2 267**	**1 950**	**1 870**	**2 193**	**1 661**	**1 048**
ROOMS								
1 room	17	9	13	40	14	3	12	17
2 rooms	41	41	7	33	69	7	14	12
3 rooms	118	135	14	115	224	49	50	61
4 rooms	476	284	66	248	341	352	249	176
5 rooms	682	346	226	317	367	423	375	236
6 rooms	491	258	594	398	363	381	416	194
7 rooms	232	132	617	384	251	330	260	177
8 rooms	132	65	453	231	138	273	161	113
9 or more rooms	107	51	277	184	103	375	124	62
Median, all housing units	5.2	5.1	6.8	6.1	5.3	6.2	5.8	5.6
Median, occupied housing units	5.4	5.1	6.8	6.1	5.3	6.2	5.9	5.6
Median, owner-occupied housing units	5.8	5.7	6.9	6.8	6.0	6.7	6.0	6.3
Median, renter-occupied housing units	4.1	3.9	5.0	4.2	3.8	4.4	5.0	4.2
Occupied housing units	**1 462**	**1 295**	**2 241**	**1 915**	**1 748**	**2 144**	**1 469**	**1 017**
PERSONS IN UNIT								
1 person	335	289	151	350	685	296	216	255
2 persons	453	369	580	588	567	733	479	325
3 persons	254	251	446	367	207	424	295	164
4 persons	250	227	636	420	185	435	284	172
5 persons	123	119	314	145	70	178	139	69
6 persons	36	30	81	38	27	57	42	25
7 or more persons	11	10	33	7	7	21	14	7
Median, occupied housing units	2.37	2.47	3.37	2.55	1.83	2.60	2.63	2.28
Median, owner-occupied housing units	2.47	2.84	3.44	2.95	2.03	2.74	2.67	2.45
Median, renter-occupied housing units	2.07	1.96	2.18	1.99	1.50–	2.23	2.42	1.73
PERSONS PER ROOM								
0.50 or less	959	766	1 408	1 296	1 369	1 515	946	718
0.51 to 0.75	292	287	609	435	254	398	329	186
0.76 to 1.00	180	208	204	165	119	211	169	96
1.01 to 1.50	25	30	19	8	6	15	20	15
1.51 or more	6	4	1	11	–	5	5	2
Mean	.48	.52	.48	.46	.39	.44	.48	.45
VALUE								
Specified owner-occupied housing units	**995**	**662**	**1 854**	**1 188**	**947**	**1 256**	**1 072**	**597**
Less than $20,000	3	–	–	–	55	8	4	3
$20,000 to $29,999	9	5	–	–	116	22	8	12
$30,000 to $39,999	26	37	5	3	200	68	46	64
$40,000 to $49,999	89	88	6	17	220	147	79	109
$50,000 to $59,999	126	158	22	54	150	170	120	129
$60,000 to $69,999	162	158	69	137	90	182	178	117
$70,000 to $79,999	138	95	154	215	59	154	161	75
$80,000 to $89,999	106	44	271	150	23	119	139	36
$90,000 to $99,999	84	24	384	156	14	68	108	24
$100,000 to $124,999	105	38	596	247	13	104	131	22
$125,000 to $149,999	38	11	224	126	4	84	53	4
$150,000 to $174,999	29	4	79	49	1	45	19	–
$175,000 to $199,999	24	–	24	17	–	30	15	2
$200,000 to $249,999	26	–	15	13	2	28	9	–
$250,000 to $299,999	10	–	4	3	–	18	2	–
$300,000 to $399,999	13	–	1	1	–	8	–	–
$400,000 to $499,999	6	–	–	–	–	1	–	–
$500,000 or more	1	–	–	–	–	–	–	–
Median (dollars)	75 700	62 500	100 700	91 200	44 400	71 800	76 300	58 300
Mean (dollars)	93 200	66 400	106 400	98 400	47 400	87 400	82 400	61 100
Owner-occupied mobile homes or trailers	**–**	**69**	**–**	**1**	**78**	**106**	**1**	**50**
Median (dollars)	–	11 500	–	75 000+	10 000–	10 000–	75 000+	11 000
Mean (dollars)	–	13 200	–	112 500	13 600	16 200	112 500	14 100
CONTRACT RENT								
Specified renter-occupied housing units	**375**	**471**	**99**	**615**	**597**	**391**	**160**	**286**
Less than $100	5	13	2	8	38	3	–	10
$100 to $149	14	32	–	26	117	2	–	12
$150 to $199	7	31	1	17	133	17	2	15
$200 to $249	29	43	9	41	130	34	10	32
$250 to $299	31	46	7	33	91	79	13	60
$300 to $349	44	128	17	56	41	127	11	64
$350 to $399	92	72	9	74	10	66	21	60
$400 to $449	60	60	18	136	6	18	35	18
$450 to $499	35	13	6	41	2	11	22	3
$500 to $549	19	17	6	34	1	6	11	2
$550 to $599	18	–	6	36	–	3	10	–
$600 to $649	7	9	6	67	1	1	4	–
$650 to $699	4	1	3	26	–	2	–	–
$700 to $749	–	–	–	1	1	1	2	–
$750 to $999	3	–	2	3	–	–	7	–
$1,000 or more	–	1	1	3	–	–	2	–
No cash rent	7	5	6	13	26	21	10	10
Median (dollars)	385	332	402	411	199	316	418	306
Mean (dollars)	379	320	416	420	204	321	445	296
MEALS INCLUDED IN RENT								
Specified renter-occupied housing units	**375**	**471**	**99**	**615**	**597**	**391**	**160**	**286**
With meals included in rent	2	2	–	7	2	–	–	1
Mean (dollars)	300	707	–	654	444	–	–	287
No meals included in rent	366	464	93	595	569	370	150	275
No cash rent	7	5	6	13	26	21	10	10

TIPSII [UPF] GH155 CENSUS90 72583600 06/22/92 5:25 PM MACHINE: C DATA:CENSUS90*H1TIPSDA55. 06/19/92 14:06:28 TAPE: NONE FRAME: 349
TSF:CENSUS90*92. 06/19/92 14:08:03 UTF:CENSUS90*93. 06/19/92 14:08:03 META:CENSUS90*H1TABLES55. 06/19/92 14:27:03

Table 68. **Utilization and Financial Characteristics: 1990** —Con.

[For definitions of terms and meanings of symbols, see text]

Place and [In Selected States] County Subdivision [2,500 to 9,999 Persons]	Waukesha town	Waunakee village	Waupaca city	Waupun city	Wescott town	West Bend town	West Milwaukee village	Weston CDP
All housing units	**2 491**	**2 020**	**2 190**	**2 828**	**2 126**	**2 006**	**2 069**	**3 651**
ROOMS								
1 room	1	5	33	13	69	3	129	10
2 rooms	11	15	73	41	43	34	111	72
3 rooms	37	94	204	216	159	159	401	183
4 rooms	88	331	484	418	544	408	457	923
5 rooms	244	383	469	654	543	368	463	825
6 rooms	554	443	388	690	361	356	250	680
7 rooms	610	367	263	413	200	276	130	405
8 rooms	528	207	150	234	100	186	62	291
9 or more rooms	418	175	126	149	107	216	66	262
Median, all housing units	7.0	5.9	5.1	5.6	5.0	5.6	4.4	5.3
Median, occupied housing units	7.0	5.9	5.2	5.6	5.4	5.8	4.4	5.3
Median, owner-occupied housing units	7.1	6.6	6.0	6.1	5.5	6.4	5.8	6.0
Median, renter-occupied housing units	4.6	4.5	4.0	4.1	4.6	4.1	3.6	4.1
Occupied housing units	**2 422**	**2 002**	**2 029**	**2 750**	**1 262**	**1 629**	**1 971**	**3 547**
PERSONS IN UNIT								
1 person	241	306	693	737	274	383	888	668
2 persons	722	611	656	903	552	591	577	1 183
3 persons	498	392	279	446	191	247	237	701
4 persons	560	462	216	398	145	248	167	668
5 persons	295	190	127	197	72	111	71	236
6 persons	84	28	42	52	14	33	24	67
7 or more persons	22	13	16	17	14	16	7	24
Median, occupied housing units	3.00	2.71	1.99	2.21	2.15	2.23	1.67	2.43
Median, owner-occupied housing units	3.06	3.12	2.22	2.35	2.17	2.54	2.25	2.87
Median, renter-occupied housing units	1.96	2.19	1.53	1.70	1.99	1.62	1.50–	1.97
PERSONS PER ROOM								
0.50 or less	1 699	1 295	1 484	1 980	960	1 257	1 393	2 335
0.51 to 0.75	569	479	319	503	180	256	293	781
0.76 to 1.00	143	203	202	245	105	104	257	375
1.01 to 1.50	10	23	21	20	11	9	20	48
1.51 or more	1	2	3	2	6	3	8	8
Mean	.44	.48	.43	.44	.43	.43	.45	.48
VALUE								
Specified owner-occupied housing units	**2 045**	**1 141**	**1 041**	**1 814**	**855**	**959**	**487**	**1 776**
Less than $20,000	1	1	33	20	21	2	1	7
$20,000 to $29,999	2	5	102	115	59	2	3	21
$30,000 to $39,999	2	4	212	384	131	11	15	70
$40,000 to $49,999	13	13	236	504	131	17	78	167
$50,000 to $59,999	37	57	181	342	142	30	168	424
$60,000 to $69,999	72	143	112	220	94	54	125	459
$70,000 to $79,999	160	211	78	137	83	106	71	292
$80,000 to $89,999	205	258	35	48	41	121	20	163
$90,000 to $99,999	296	192	17	22	49	106	4	55
$100,000 to $124,999	616	162	22	15	55	156	1	62
$125,000 to $149,999	328	65	6	4	26	133	1	31
$150,000 to $174,999	170	18	3	1	8	57	–	15
$175,000 to $199,999	67	7	3	1	2	43	–	4
$200,000 to $249,999	46	5	1	1	8	54	–	4
$250,000 to $299,999	17	–	–	–	2	37	–	1
$300,000 to $399,999	10	–	–	–	3	16	–	–
$400,000 to $499,999	–	–	–	–	–	9	–	1
$500,000 or more	3	–	–	–	–	5	–	–
Median (dollars)	109 500	85 300	47 500	47 400	55 700	104 900	58 700	64 400
Mean (dollars)	117 400	89 300	51 200	50 500	64 600	128 100	59 700	68 000
Owner-occupied mobile homes or trailers	**–**	**–**	**48**	**9**	**74**	**2**	**–**	**338**
Median (dollars)	–	–	14 000	22 500	24 300	72 500	–	11 800
Mean (dollars)	–	–	15 400	25 800	25 100	90 000	–	14 500
CONTRACT RENT								
Specified renter-occupied housing units	**131**	**732**	**818**	**750**	**182**	**414**	**1 241**	**1 242**
Less than $100	–	3	22	12	3	1	32	1
$100 to $149	2	17	62	66	9	5	20	4
$150 to $199	3	9	114	108	18	4	30	15
$200 to $249	6	17	208	187	27	16	57	92
$250 to $299	13	32	179	180	43	4	131	214
$300 to $349	11	68	123	100	41	96	275	368
$350 to $399	15	95	49	53	15	59	333	309
$400 to $449	19	155	30	8	10	76	195	91
$450 to $499	30	81	6	2	3	73	57	50
$500 to $549	8	91	–	–	–	27	20	26
$550 to $599	2	73	–	–	–	6	43	25
$600 to $649	1	39	–	–	–	5	19	10
$650 to $699	6	40	–	–	–	1	6	6
$700 to $749	1	3	–	–	–	2	4	8
$750 to $999	1	4	1	–	–	2	2	–
$1,000 or more	3	–	–	1	–	1	–	–
No cash rent	10	5	24	33	13	36	17	23
Median (dollars)	432	440	247	246	283	402	359	338
Mean (dollars)	432	448	250	246	278	399	359	347
MEALS INCLUDED IN RENT								
Specified renter-occupied housing units	**131**	**732**	**818**	**750**	**182**	**414**	**1 241**	**1 242**
With meals included in rent	–	1	2	4	–	–	1	1
Mean (dollars)	–	575	669	510	–	–	413	363
No meals included in rent	121	726	792	713	169	378	1 223	1 218
No cash rent	10	5	24	33	13	36	17	23

TIPSII [UPF] GH155 CENSUS90 72583600 06/22/92 5:25 PM MACHINE: C DATA:CENSUS90*H1TIPSDA55. 06/19/92 14:06:28 TAPE: NONE FRAME: 350
TSF:CENSUS90*92. 06/19/92 14:08:03 UTF:CENSUS90*93. 06/19/92 14:08:03 META:CENSUS90*H1TABLES55. 06/19/92 14:27:03

Table 68. **Utilization and Financial Characteristics: 1990** —Con.

[For definitions of terms and meanings of symbols, see text]

Place and [In Selected States] County Subdivision [2,500 to 9,999 Persons]	Westport town	West Salem village	Wheatland town, Kenosha County	Wilson town, Sheboygan County	Wind Lake CDP	Windsor town	Yorkville town
All housing units	**1 029**	**1 315**	**1 348**	**1 086**	**1 411**	**1 580**	**998**
ROOMS							
1 room	4	1	–	38	8	8	1
2 rooms	7	20	12	3	16	20	3
3 rooms	28	84	55	27	85	51	35
4 rooms	88	266	273	81	183	118	136
5 rooms	147	332	384	184	392	208	242
6 rooms	225	242	255	244	335	338	238
7 rooms	204	161	164	217	223	316	185
8 rooms	157	108	119	161	99	268	84
9 or more rooms	169	101	86	131	70	253	74
Median, all housing units	6.6	5.4	5.4	6.4	5.6	6.6	5.8
Median, occupied housing units	6.6	5.4	5.5	6.4	5.7	6.7	5.9
Median, owner-occupied housing units	6.9	5.8	5.7	6.6	5.9	7.1	6.0
Median, renter-occupied housing units	4.6	4.1	4.8	5.2	4.6	4.9	5.0
Occupied housing units	**995**	**1 290**	**1 112**	**1 020**	**1 265**	**1 556**	**980**
PERSONS IN UNIT							
1 person	141	320	193	152	173	168	139
2 persons	388	417	339	376	382	516	306
3 persons	192	210	201	192	260	322	211
4 persons	172	225	206	184	289	358	195
5 persons	73	86	98	79	112	143	92
6 persons	23	26	56	29	36	39	23
7 or more persons	6	6	19	8	13	10	14
Median, occupied housing units	2.42	2.28	2.62	2.45	2.80	2.79	2.71
Median, owner-occupied housing units	2.47	2.42	2.66	2.50	2.88	2.97	2.73
Median, renter-occupied housing units	2.11	1.73	2.46	2.04	2.39	2.28	2.59
PERSONS PER ROOM							
0.50 or less	750	890	690	738	752	1 097	615
0.51 to 0.75	178	265	238	188	302	314	222
0.76 to 1.00	60	127	154	81	187	132	124
1.01 to 1.50	5	7	28	7	20	7	17
1.51 or more	2	1	2	6	4	6	2
Mean	.40	.45	.50	.43	.51	.44	.49
VALUE							
Specified owner-occupied housing units	**694**	**677**	**610**	**735**	**988**	**1 029**	**478**
Less than $20,000	–	6	2	4	1	–	2
$20,000 to $29,999	–	26	26	8	4	10	4
$30,000 to $39,999	2	53	35	16	17	13	9
$40,000 to $49,999	7	121	68	52	44	33	25
$50,000 to $59,999	17	209	88	86	94	66	44
$60,000 to $69,999	27	134	86	90	147	103	51
$70,000 to $79,999	81	72	56	83	124	157	70
$80,000 to $89,999	121	29	56	83	155	145	61
$90,000 to $99,999	100	10	44	92	116	126	55
$100,000 to $124,999	111	14	67	96	174	193	75
$125,000 to $149,999	58	2	42	49	68	95	42
$150,000 to $174,999	41	1	20	36	26	37	17
$175,000 to $199,999	25	–	6	11	8	14	8
$200,000 to $249,999	33	–	10	19	10	20	8
$250,000 to $299,999	20	–	3	8	–	8	5
$300,000 to $399,999	27	–	1	1	–	7	1
$400,000 to $499,999	13	–	–	1	–	2	–
$500,000 or more	11	–	–	–	–	–	1
Median (dollars)	99 200	56 300	70 000	83 400	84 100	89 100	85 600
Mean (dollars)	137 800	57 600	81 500	93 100	89 000	99 400	95 400
Owner-occupied mobile homes or trailers	**1**	**250**	**181**	**2**	**–**	**1**	**150**
Median (dollars)	12 500	14 000	14 200	22 500	–	10 000–	21 600
Mean (dollars)	12 500	15 600	16 200	23 300	–	9 000	22 200
CONTRACT RENT							
Specified renter-occupied housing units	**131**	**291**	**170**	**118**	**187**	**312**	**98**
Less than $100	–	25	2	1	1	2	1
$100 to $149	1	43	3	4	3	4	1
$150 to $199	2	35	6	5	4	3	9
$200 to $249	9	45	16	6	19	7	8
$250 to $299	6	34	6	26	15	31	13
$300 to $349	25	60	32	24	17	43	13
$350 to $399	20	25	29	13	20	70	17
$400 to $449	16	8	31	9	22	37	5
$450 to $499	10	4	13	7	36	29	2
$500 to $549	9	2	9	4	9	18	1
$550 to $599	10	–	6	3	9	14	–
$600 to $649	3	–	3	1	8	20	1
$650 to $699	2	–	–	4	6	23	–
$700 to $749	4	–	–	1	11	–	–
$750 to $999	3	–	1	1	1	2	–
$1,000 or more	2	–	–	–	1	1	–
No cash rent	9	10	13	9	5	8	27
Median (dollars)	393	242	376	316	419	392	311
Mean (dollars)	432	241	371	349	428	425	307
MEALS INCLUDED IN RENT							
Specified renter-occupied housing units	**131**	**291**	**170**	**118**	**187**	**312**	**98**
With meals included in rent	1	–	–	–	1	1	–
Mean (dollars)	387	–	–	–	187	363	–
No meals included in rent	121	281	157	109	181	303	71
No cash rent	9	10	13	9	5	8	27

TIPSII [UPF] GH155 CENSUS90 72583600 06/22/92 5:25 PM MACHINE: C DATA:CENSUS90*H1TIPSDA55. 06/19/92 14:06:28 TAPE: NONE FRAME: 351
TSF:CENSUS90*92. 06/19/92 14:08:03 UTF:CENSUS90*93. 06/19/92 14:08:03 META:CENSUS90*H1TABLES55. 06/19/92 14:27:03

Table 69. **Occupancy, Structural, and Financial Characteristics of Housing Units by Race and Hispanic Origin of Householder: 1990**

[Threshold and complementary threshold are 250 persons. For definitions of terms and meanings of symbols, see text]

Place and [In Selected States] County Subdivision [2,500 to 9,999 Persons]	Ashland city		Beloit town		Delafield town	Delavan city		
	White	American Indian, Eskimo, or Aleut	White	Black	White	White	Hispanic origin (of any race)	White, not of Hispanic origin
Occupied housing units	**3 278**	**156**	**2 341**	**167**	**1 783**	**2 218**	**164**	**2 156**
POPULATION								
Persons in occupied housing units	7 576	437	6 164	522	5 354	5 490	657	5 264
Per occupied housing unit	2.31	2.80	2.63	3.13	3.00	2.48	4.01	2.44
Owner-occupied housing units	5 386	172	5 343	362	4 797	3 533	265	3 418
Per owner-occupied housing unit	2.50	2.97	2.67	3.07	3.10	2.73	4.34	2.70
Renter-occupied housing units	2 190	265	821	160	557	1 957	392	1 846
Per renter-occupied housing unit	1.94	2.70	2.43	3.27	2.34	2.12	3.81	2.07
UNITS IN STRUCTURE								
1, detached	2 214	90	2 115	153	1 637	1 313	72	1 278
1, attached	24	–	27	2	19	50	2	50
2	360	31	66	9	55	209	30	201
3 or 4	159	15	12	–	20	138	19	133
5 to 9	132	6	3	–	41	170	20	164
10 to 19	44	3	1	1	–	184	13	180
20 to 49	97	2	–	–	–	63	4	60
50 or more	76	2	–	–	–	61	1	60
Mobile home or trailer	131	4	103	–	1	4	–	4
Other	41	3	14	2	10	26	3	26
ROOMS								
1 room	9	–	12	2	2	13	8	12
2 rooms	68	4	13	3	10	53	9	51
3 rooms	341	17	84	5	34	253	35	238
4 rooms	576	27	329	32	125	427	28	420
5 rooms	767	51	580	45	216	445	36	435
6 rooms	686	31	686	34	328	427	27	411
7 rooms	409	17	339	19	378	309	7	306
8 rooms	236	7	169	16	299	152	9	145
9 or more rooms	186	2	129	11	391	139	5	138
Median	5.3	5.1	5.7	5.4	7.0	5.3	4.6	5.3
PERSONS IN UNIT								
1 person	1 152	36	452	28	187	657	20	647
2 persons	973	36	861	49	595	685	26	674
3 persons	471	39	412	28	341	338	27	327
4 persons	434	24	401	24	422	326	32	316
5 persons	179	13	152	23	184	152	28	143
6 persons	52	5	52	9	39	41	8	37
7 or more persons	17	3	11	6	15	19	23	12
Median	2.00	2.65	2.33	2.73	2.82	2.16	3.78	2.14
PERSONS PER ROOM								
0.50 or less	2 431	84	1 620	94	1 309	1 584	46	1 561
0.51 to 0.75	574	40	460	38	367	382	26	369
0.76 to 1.00	252	29	231	23	97	211	39	198
1.01 to 1.50	15	3	27	11	8	28	25	22
1.51 or more	6	–	3	1	2	13	28	6
Mean	.42	.54	.45	.55	.42	.45	.87	.44
HOUSEHOLDER 65 YEARS AND OVER								
Occupied housing units	**1 116**	**22**	**574**	**34**	**177**	**697**	**12**	**689**
1-person households	667	13	202	12	51	372	8	366
Mean number of persons per room	.29	.34	.32	.39	.30	.31	.28	.31
1, detached or attached	742	16	537	32	172	404	5	401
Specified owner	650	11	456	26	137	359	4	356
Mean value (dollars)	38 100	35 200	51 900	46 200	126 700	63 800	55 000	63 900
Specified renter	337	10	34	7	8	278	7	274
Mean contract rent (dollars)	212	185	247	153	492	285	212	286
VALUE								
Specified owner-occupied housing units	**1 769**	**48**	**1 726**	**101**	**1 386**	**1 136**	**54**	**1 109**
Less than $20,000	156	10	68	4	–	7	–	7
$20,000 to $39,999	792	26	352	33	13	93	10	89
$40,000 to $59,999	542	11	556	29	43	434	26	421
$60,000 to $79,999	171	1	530	25	123	336	15	329
$80,000 to $99,999	59	–	148	8	191	164	2	162
$100,000 to $149,999	43	–	66	2	446	89	1	88
$150,000 to $199,999	4	–	4	–	204	9	–	9
$200,000 to $249,999	2	–	2	–	149	1	–	1
$250,000 to $299,999	–	–	–	–	86	1	–	1
$300,000 to $399,999	–	–	–	–	90	1	–	1
$400,000 to $499,999	–	–	–	–	27	–	–	–
$500,000 or more	–	–	–	–	14	1	–	1
Median (dollars)	38 600	30 000	56 300	45 900	133 900	61 800	52 200	62 000
Mean (dollars)	43 000	30 800	57 300	50 900	164 400	67 300	54 200	67 500
Owner-occupied mobile homes or trailers	**115**	**4**	**89**	**–**	**1**	**2**	**–**	**2**
Median (dollars)	10 800	20 000	10 000–	–	17 500	27 500	–	27 500
Mean (dollars)	13 200	21 600	11 200	–	17 500	27 500	–	27 500
CONTRACT RENT								
Specified renter-occupied housing units	**1 114**	**98**	**311**	**49**	**218**	**917**	**102**	**884**
Less than $200	332	29	40	9	–	139	10	133
$200 to $299	502	48	153	23	13	183	24	179
$300 to $399	207	17	71	13	40	301	42	289
$400 to $499	29	–	22	3	41	228	22	218
$500 to $599	1	–	4	–	31	34	4	33
$600 to $749	1	–	1	–	60	1	–	1
$750 to $999	–	–	–	–	14	2	–	2
$1,000 or more	–	1	–	–	3	2	–	2
No cash rent	42	3	20	1	16	27	–	27
Median (dollars)	242	234	267	269	510	343	333	343
Mean (dollars)	240	240	276	268	538	330	333	330

TIPSII [UPF] GH155 CENSUS90 72583600 06/22/92 5:25 PM MACHINE: C DATA:CENSUS90*H1TIPSDA55. 06/19/92 14:06:28 TAPE: NONE FRAME: 352
TSF:CENSUS90*92. 06/19/92 14:08:03 UTF:CENSUS90*93. 06/19/92 14:08:03 META:CENSUS90*H1TABLES55. 06/19/92 14:27:03

Table 69. **Occupancy, Structural, and Financial Characteristics of Housing Units by Race and Hispanic Origin of Householder: 1990**—Con.

[Threshold and complementary threshold are 250 persons. For definitions of terms and meanings of symbols, see text]

Place and [In Selected States] County Subdivision [2,500 to 9,999 Persons]	Hayward town		Hobart town		Madison town		Menominee town	
	White	American Indian, Eskimo, or Aleut	White	American Indian, Eskimo, or Aleut	White	Black	White	American Indian, Eskimo, or Aleut
Occupied housing units	**818**	**203**	**1 077**	**232**	**2 624**	**346**	**182**	**896**
POPULATION								
Persons in occupied housing units	2 117	747	3 501	765	5 118	940	411	3 439
Per occupied housing unit	2.59	3.68	3.25	3.30	1.95	2.72	2.26	3.84
Owner-occupied housing units	1 878	216	3 317	528	1 177	48	364	1 985
Per owner-occupied housing unit	2.66	3.72	3.29	3.30	2.22	2.67	2.15	3.78
Renter-occupied housing units	239	531	184	237	3 941	892	47	1 454
Per renter-occupied housing unit	2.15	3.66	2.67	3.29	1.88	2.72	3.62	3.92
UNITS IN STRUCTURE								
1, detached	688	152	1 052	170	360	15	178	678
1, attached	8	2	13	6	82	58	–	4
2	6	18	2	12	92	3	–	2
3 or 4	6	20	–	8	154	40	–	14
5 to 9	4	–	1	9	399	53	–	22
10 to 19	–	–	–	–	648	59	–	7
20 to 49	–	–	–	–	707	109	–	–
50 or more	–	–	–	–	8	1	–	–
Mobile home or trailer	104	10	2	24	160	4	4	164
Other	2	1	7	3	14	4	–	5
ROOMS								
1 room	4	–	–	3	72	14	–	8
2 rooms	15	2	3	8	159	26	1	27
3 rooms	36	18	11	20	758	96	11	73
4 rooms	174	45	48	35	785	85	31	165
5 rooms	230	75	167	71	460	92	68	301
6 rooms	165	48	216	47	213	29	35	199
7 rooms	94	11	208	22	93	3	21	90
8 rooms	59	4	186	18	45	–	8	20
9 or more rooms	41	–	238	8	39	1	7	13
Median	5.3	5.0	6.9	5.2	3.9	3.9	5.2	5.1
PERSONS IN UNIT								
1 person	164	18	88	44	1 017	114	31	105
2 persons	326	43	307	53	1 025	83	112	161
3 persons	133	36	239	37	366	48	18	157
4 persons	113	48	231	39	152	44	10	148
5 persons	54	27	139	29	50	25	6	138
6 persons	21	18	54	19	8	18	3	106
7 or more persons	7	13	19	11	6	14	2	81
Median	2.25	3.59	3.10	3.01	1.79	2.21	2.04	3.67
PERSONS PER ROOM								
0.50 or less	565	64	722	111	1 809	164	147	297
0.51 to 0.75	155	48	221	50	518	56	20	175
0.76 to 1.00	82	68	125	49	226	79	11	266
1.01 to 1.50	12	21	8	17	43	30	4	119
1.51 or more	4	2	1	5	28	17	–	39
Mean	.47	.74	.46	.62	.47	.69	.42	.75
HOUSEHOLDER 65 YEARS AND OVER								
Occupied housing units	**223**	**16**	**113**	**51**	**189**	**9**	**81**	**136**
1-person households	75	4	34	24	89	6	14	43
Mean number of persons per room	.33	.48	.34	.42	.35	.37	.35	.54
1, detached or attached	195	9	111	36	97	5	80	103
Specified owner	139	4	72	26	88	5	76	66
Mean value (dollars)	65 800	53 800	84 700	42 300	71 500	55 500	68 700	36 400
Specified renter	15	10	7	16	73	4	1	47
Mean contract rent (dollars)	276	136	269	149	369	228	–	127
VALUE								
Specified owner-occupied housing units	**459**	**39**	**833**	**123**	**312**	**11**	**159**	**350**
Less than $20,000	9	4	2	9	1	–	3	53
$20,000 to $39,999	75	8	27	34	26	1	9	113
$40,000 to $59,999	163	7	76	41	116	6	39	123
$60,000 to $79,999	110	14	171	31	71	4	63	49
$80,000 to $99,999	33	5	161	6	29	–	24	5
$100,000 to $149,999	47	–	226	2	41	–	19	7
$150,000 to $199,999	16	–	101	–	17	–	1	–
$200,000 to $249,999	4	–	31	–	5	–	1	–
$250,000 to $299,999	1	–	20	–	4	–	–	–
$300,000 to $399,999	1	1	14	–	2	–	–	–
$400,000 to $499,999	–	–	2	–	–	–	–	–
$500,000 or more	–	–	2	–	–	–	–	–
Median (dollars)	56 200	60 300	97 500	49 400	64 100	49 200	67 800	41 200
Mean (dollars)	68 100	60 500	115 800	50 200	80 500	53 900	71 300	41 600
Owner-occupied mobile homes or trailers	**82**	**9**	**2**	**16**	**135**	**2**	**3**	**138**
Median (dollars)	14 500	10 000–	30 000	18 800	10 000–	10 000	10 000–	10 000–
Mean (dollars)	18 600	13 500	30 000	21 700	10 700	10 800	9 000	15 800
CONTRACT RENT								
Specified renter-occupied housing units	**98**	**143**	**46**	**67**	**2 092**	**322**	**13**	**364**
Less than $200	24	104	6	36	83	64	6	299
$200 to $299	30	8	8	19	122	23	2	40
$300 to $399	23	1	10	5	973	145	1	13
$400 to $499	4	–	3	2	665	62	–	2
$500 to $599	–	–	2	–	176	19	–	–
$600 to $749	–	–	2	1	54	9	–	–
$750 to $999	–	–	3	–	2	–	–	–
$1,000 or more	–	–	–	–	–	–	–	–
No cash rent	17	30	12	4	17	–	4	10
Median (dollars)	246	80–	325	149	388	359	163	100
Mean (dollars)	248	94	371	184	394	334	181	120

TIPSII [UPF] GH155 CENSUS90 72583600 06/22/92 5:25 PM MACHINE: C DATA:CENSUS90*H1TIPSDA55. 06/19/92 14:06:28 TAPE: NONE FRAME: 353
TSF:CENSUS90*92. 06/19/92 14:08:03 UTF:CENSUS90*93. 06/19/92 14:08:03 META:CENSUS90*H1TABLES55. 06/19/92 14:27:03

Table 69. **Occupancy, Structural, and Financial Characteristics of Housing Units by Race and Hispanic Origin of Householder: 1990**—Con.

[Threshold and complementary threshold are 250 persons. For definitions of terms and meanings of symbols, see text]

Place and [In Selected States] County Subdivision [2,500 to 9,999 Persons]	Oneida town		Platteville city	Portage city	St. Francis city	Shawano city		Somers town	Waupun city	
	White	American Indian, Eskimo, or Aleut	White	White	White	White	American Indian, Eskimo, or Aleut	White	White	Black
Occupied housing units	**705**	**388**	**2 989**	**3 334**	**3 799**	**2 977**	**130**	**2 942**	**2 721**	**5**
POPULATION										
Persons in occupied housing units	2 403	1 296	7 261	7 872	8 818	6 822	372	7 616	6 811	12
Per occupied housing unit	3.41	3.34	2.43	2.36	2.32	2.29	2.86	2.59	2.50	2.40
Owner-occupied housing units	2 203	865	4 281	5 287	5 839	4 829	86	5 676	5 312	5
Per owner-occupied housing unit	3.45	3.26	2.65	2.59	2.71	2.49	3.19	2.68	2.67	2.50
Renter-occupied housing units	200	431	2 980	2 585	2 979	1 993	286	1 940	1 499	7
Per renter-occupied housing unit	2.99	3.50	2.17	2.00	1.81	1.93	2.78	2.36	2.04	2.33
UNITS IN STRUCTURE										
1, detached	624	285	1 848	2 076	2 049	2 045	48	1 946	2 033	2
1, attached	5	1	25	23	81	23	6	59	19	2
2	1	3	307	338	359	340	49	82	338	1
3 or 4	–	–	149	210	54	110	4	55	110	–
5 to 9	–	4	102	183	112	164	15	112	71	–
10 to 19	–	15	226	257	291	105	2	159	66	–
20 to 49	–	–	208	68	713	35	–	182	51	–
50 or more	–	–	57	55	94	73	1	–	–	–
Mobile home or trailer	71	79	28	103	–	48	–	318	9	–
Other	4	1	39	21	46	34	5	29	24	–
ROOMS										
1 room	–	3	27	12	40	9	1	71	10	–
2 rooms	2	4	145	85	294	121	9	72	35	–
3 rooms	9	38	348	362	552	232	14	271	197	–
4 rooms	81	73	560	641	742	560	46	584	388	2
5 rooms	193	134	516	604	1 095	679	30	686	635	2
6 rooms	179	72	531	615	658	621	15	577	668	–
7 rooms	131	31	374	484	271	374	7	327	409	1
8 rooms	67	24	284	280	87	200	5	207	234	–
9 or more rooms	43	9	204	251	60	181	3	147	145	–
Median	5.9	5.1	5.3	5.4	4.7	5.3	4.4	5.2	5.6	4.8
PERSONS IN UNIT										
1 person	73	62	875	1 100	1 210	974	23	683	729	2
2 persons	172	90	977	1 028	1 259	1 032	35	1 050	900	–
3 persons	128	68	465	487	578	397	27	515	437	2
4 persons	156	71	436	451	501	367	31	403	394	1
5 persons	111	46	158	186	186	144	10	160	195	–
6 persons	40	30	52	65	47	43	4	72	49	–
7 or more persons	25	21	26	17	18	20	–	59	17	–
Median	3.34	3.12	2.13	2.05	2.05	2.00	2.76	2.25	2.20	2.75
PERSONS PER ROOM										
0.50 or less	356	168	2 092	2 484	2 479	2 285	59	1 916	1 969	2
0.51 to 0.75	168	93	568	552	720	449	32	584	491	3
0.76 to 1.00	156	92	274	264	546	210	33	350	240	–
1.01 to 1.50	25	30	41	32	43	27	4	70	19	–
1.51 or more	–	5	14	2	11	6	2	22	2	–
Mean	.56	.64	.45	.42	.49	.42	.62	.49	.44	.48
HOUSEHOLDER 65 YEARS AND OVER										
Occupied housing units	**90**	**73**	**769**	**968**	**832**	**1 106**	**7**	**566**	**810**	**1**
1-person households	24	31	405	563	372	594	4	190	433	1
Mean number of persons per room	.35	.45	.29	.28	.36	.30	.30	.35	.29	.20
1, detached or attached	84	48	520	615	600	755	3	406	612	1
Specified owner	42	32	466	541	548	671	2	308	552	1
Mean value (dollars)	57 600	56 600	48 000	49 800	58 100	47 700	68 800	80 300	46 700	42 500
Specified renter	2	21	233	330	214	351	5	64	185	–
Mean contract rent (dollars)	–	171	243	230	331	232	238	376	235	–
VALUE										
Specified owner-occupied housing units	**350**	**162**	**1 448**	**1 735**	**1 884**	**1 716**	**18**	**1 568**	**1 806**	**2**
Less than $20,000	4	8	28	29	3	44	1	4	20	–
$20,000 to $39,999	33	40	360	490	71	556	6	91	497	–
$40,000 to $59,999	101	62	644	714	939	673	7	288	842	2
$60,000 to $79,999	135	40	291	330	746	306	2	427	356	–
$80,000 to $99,999	55	9	79	114	114	84	1	321	70	–
$100,000 to $149,999	22	3	38	49	9	45	1	329	19	–
$150,000 to $199,999	–	–	5	8	2	5	–	80	1	–
$200,000 to $249,999	–	–	–	–	–	3	–	21	1	–
$250,000 to $299,999	–	–	2	1	–	–	–	2	–	–
$300,000 to $399,999	–	–	1	–	–	–	–	2	–	–
$400,000 to $499,999	–	–	–	–	–	–	–	–	–	–
$500,000 or more	–	–	–	–	–	–	–	3	–	–
Median (dollars)	65 100	48 700	49 600	48 700	59 000	47 000	45 000	78 300	47 500	45 000
Mean (dollars)	65 800	51 400	53 300	53 000	60 200	50 700	47 900	87 500	50 400	45 000
Owner-occupied mobile homes or trailers	**61**	**64**	**6**	**89**	**–**	**42**	**–**	**284**	**9**	**–**
Median (dollars)	22 500	20 500	10 000–	10 000–	–	15 000	–	13 700	22 500	–
Mean (dollars)	27 300	21 600	9 000	14 000	–	18 500	–	18 500	25 800	–
CONTRACT RENT										
Specified renter-occupied housing units	**43**	**114**	**1 365**	**1 280**	**1 639**	**1 026**	**102**	**784**	**731**	**3**
Less than $200	15	67	274	247	40	294	25	32	181	–
$200 to $299	11	30	415	518	119	430	59	121	355	3
$300 to $399	7	7	437	401	893	238	17	314	151	–
$400 to $499	4	1	143	67	506	32	–	182	10	–
$500 to $599	–	–	33	11	44	2	–	56	–	–
$600 to $749	2	–	14	–	7	–	–	9	–	–
$750 to $999	–	–	5	–	2	–	–	5	–	–
$1,000 or more	–	–	2	–	1	–	–	39	1	–
No cash rent	4	9	42	36	27	30	1	26	33	–
Median (dollars)	259	159	294	271	373	251	243	374	246	269
Mean (dollars)	252	165	293	273	378	245	228	417	246	271

TIPSII [UPF] GH155 CENSUS90 72583600 06/22/92 5:25 PM MACHINE: C DATA:CENSUS90*H1TIPSDA55. 06/19/92 14:06:28 TAPE: NONE FRAME: 354
TSF:CENSUS90*92. 06/19/92 14:08:03 UTF:CENSUS90*93. 06/19/92 14:08:03 META:CENSUS90*H1TABLES55. 06/19/92 14:27:03

Table 70. **Occupancy, Structural, and Financial Characteristics of Housing Units With a Householder of Selected Racial Groups: 1990**

[Threshold is 250 persons. For definitions of terms and meanings of symbols, see text]

Place and [In Selected States] County Subdivision [2,500 to 9,999 Persons]	Ashland city	Hayward town	Hobart town	Menominee town	Oneida town	Shawano city
	American Indian	American Indian	American Indian	American Indian	American Indian	American Indian
Occupied housing units	**156**	**202**	**232**	**895**	**388**	**130**
POPULATION						
Persons in occupied housing units	437	744	765	3 433	1 296	372
Per occupied housing unit	2.80	3.68	3.30	3.84	3.34	2.86
Owner-occupied housing units	172	213	528	1 985	865	86
Per owner-occupied housing unit	2.97	3.74	3.30	3.78	3.26	3.19
Renter-occupied housing units	265	531	237	1 448	431	286
Per renter-occupied housing unit	2.70	3.66	3.29	3.91	3.50	2.78
UNITS IN STRUCTURE						
1, detached	90	152	170	677	285	48
1, attached	–	2	6	4	1	6
2	31	18	12	2	3	49
3 or 4	15	20	8	14	–	4
5 to 9	6	–	9	22	4	15
10 to 19	3	–	–	7	15	2
20 to 49	2	–	–	–	–	–
50 or more	2	–	–	–	–	1
Mobile home or trailer	4	9	24	164	79	–
Other	3	1	3	5	1	5
ROOMS						
1 room	–	–	3	8	3	1
2 rooms	4	2	8	27	4	9
3 rooms	17	18	20	73	38	14
4 rooms	27	45	35	165	73	46
5 rooms	51	75	71	301	134	30
6 rooms	31	47	47	199	72	15
7 rooms	17	11	22	89	31	7
8 rooms	7	4	18	20	24	5
9 or more rooms	2	–	8	13	9	3
Median	5.1	5.0	5.2	5.1	5.1	4.4
PERSONS IN UNIT						
1 person	36	18	44	105	62	23
2 persons	36	43	53	161	90	35
3 persons	39	35	37	157	68	27
4 persons	24	48	39	148	71	31
5 persons	13	27	29	138	46	10
6 persons	5	18	19	105	30	4
7 or more persons	3	13	11	81	21	–
Median	2.65	3.60	3.01	3.67	3.12	2.76
PERSONS PER ROOM						
0.50 or less	84	63	111	297	168	59
0.51 to 0.75	40	48	50	175	93	32
0.76 to 1.00	29	68	49	265	92	33
1.01 to 1.50	3	21	17	119	30	4
1.51 or more	–	2	5	39	5	2
Mean	.54	.74	.62	.75	.64	.62
HOUSEHOLDER 65 YEARS AND OVER						
Occupied housing units	**22**	**15**	**51**	**136**	**73**	**7**
1-person households	13	4	24	43	31	4
Mean number of persons per room	.34	.48	.42	.54	.45	.30
1, detached or attached	16	9	36	103	48	3
Specified owner	11	4	26	66	32	2
Mean value (dollars)	35 200	53 800	42 300	36 400	56 600	68 800
Specified renter	10	10	16	47	21	5
Mean contract rent (dollars)	185	136	149	127	171	238
VALUE						
Specified owner-occupied housing units	**48**	**39**	**123**	**350**	**162**	**18**
Less than $20,000	10	4	9	53	8	1
$20,000 to $39,999	26	8	34	113	40	6
$40,000 to $59,999	11	7	41	123	62	7
$60,000 to $79,999	1	14	31	49	40	2
$80,000 to $99,999	–	5	6	5	9	1
$100,000 to $149,999	–	–	2	7	3	1
$150,000 to $199,999	–	–	–	–	–	–
$200,000 to $249,999	–	–	–	–	–	–
$250,000 to $299,999	–	–	–	–	–	–
$300,000 to $399,999	–	1	–	–	–	–
$400,000 to $499,999	–	–	–	–	–	–
$500,000 or more	–	–	–	–	–	–
Median (dollars)	30 000	60 300	49 400	41 200	48 700	45 000
Mean (dollars)	30 800	60 500	50 200	41 600	51 400	47 900
Owner-occupied mobile homes or trailers	**4**	**8**	**16**	**138**	**64**	**–**
Median (dollars)	20 000	10 000–	18 800	10 000–	20 500	–
Mean (dollars)	21 600	11 800	21 700	15 800	21 600	–
CONTRACT RENT						
Specified renter-occupied housing units	**98**	**143**	**67**	**363**	**114**	**102**
Less than $200	29	104	36	298	67	25
$200 to $299	48	8	19	40	30	59
$300 to $399	17	1	5	13	7	17
$400 to $499	–	–	–	–	–	–
$500 to $599	–	–	1	–	–	–
$600 to $749	–	–	–	–	–	–
$750 to $999	1	–	–	–	–	–
$1,000 or more	3	30	4	10	9	1
No cash rent	234	80–	149	100	159	243
Median (dollars)	240	94	184	120	165	228
Mean (dollars)	271	271	271	271	271	271

TIPSII [UPF] GH155 CENSUS90 72583600 06/22/92 5:25 PM MACHINE: C DATA:CENSUS90*H1TIPSDA55. 06/19/92 14:06:28 TAPE: NONE FRAME: 355
TSF:CENSUS90*92. 06/19/92 14:08:03 UTF:CENSUS90*93. 06/19/92 14:08:03 META:CENSUS90*H1TABLES55. 06/19/92 14:27:03

Table 71. **Occupancy, Structural, and Financial Characteristics of Housing Units With a Householder of Hispanic Origin by Type: 1990**

[Householders of Hispanic origin may be of any race. Threshold is 250 persons. For definitions of terms and meanings of symbols, see text]

Place and [In Selected States] County Subdivision [2,500 to 9,999 Persons]	Delavan city
	Mexican
Occupied housing units	**146**
POPULATION	
Persons in occupied housing units	589
Per occupied housing unit	4.03
Owner-occupied housing units	244
Per owner-occupied housing unit	4.44
Renter-occupied housing units	345
Per renter-occupied housing unit	3.79
UNITS IN STRUCTURE	
1, detached	64
1, attached	2
2	27
3 or 4	15
5 to 9	20
10 to 19	11
20 to 49	3
50 or more	1
Mobile home or trailer	–
Other	3
ROOMS	
1 room	7
2 rooms	9
3 rooms	30
4 rooms	26
5 rooms	32
6 rooms	23
7 rooms	5
8 rooms	9
9 or more rooms	5
Median	4.5
PERSONS IN UNIT	
1 person	16
2 persons	25
3 persons	26
4 persons	28
5 persons	23
6 persons	5
7 or more persons	23
Median	3.71
PERSONS PER ROOM	
0.50 or less	42
0.51 to 0.75	23
0.76 to 1.00	34
1.01 to 1.50	22
1.51 or more	25
Mean	.87
HOUSEHOLDER 65 YEARS AND OVER	
Occupied housing units	**11**
1-person households	7
Mean number of persons per room	.29
1, detached or attached	4
Specified owner	3
Mean value (dollars)	59 200
Specified renter	7
Mean contract rent (dollars)	212
VALUE	
Specified owner-occupied housing units	**48**
Less than $20,000	–
$20,000 to $39,999	9
$40,000 to $59,999	23
$60,000 to $79,999	14
$80,000 to $99,999	1
$100,000 to $149,999	1
$150,000 to $199,999	–
$200,000 to $249,999	–
$250,000 to $299,999	–
$300,000 to $399,999	–
$400,000 to $499,999	–
$500,000 or more	–
Median (dollars)	52 200
Mean (dollars)	54 100
Owner-occupied mobile homes or trailers	**–**
Median (dollars)	–
Mean (dollars)	–
CONTRACT RENT	
Specified renter-occupied housing units	**90**
Less than $200	9
$200 to $299	21
$300 to $399	37
$400 to $499	20
$500 to $599	3
$600 to $749	–
$750 to $999	–
$1,000 or more	–
No cash rent	–
Median (dollars)	340
Mean (dollars)	334

TIPSII [UPF] GH155 CENSUS90 72583600 06/22/92 5:25 PM MACHINE: C DATA:CENSUS90*H1TIPSDA55. 06/19/92 14:06:28 TAPE: NONE FRAME: 356
TSF:CENSUS90*92. 06/19/92 14:08:03 UTF:CENSUS90*93. 06/19/92 14:08:03 META:CENSUS90*H1TABLES55. 06/19/92 14:27:03

Table 72. **Selected Housing Characteristics: 1990**

[For definitions of terms and meanings of symbols, see text]

Place and [In Selected States] County Subdivision [1,000 to 2,499 Persons]	All persons	All housing units	Occupied housing units: Total	Persons in occupied housing units	Owner: Total	Owner: Median rooms	Owner: Value, specified owner: Less than $50,000	$50,000 to $99,999	$100,000 to $149,999	$150,000 or more	Renter: Total	Renter: Median rooms	Renter: Contract rent, specified renter: Less than $250	$250 to $499	$500 to $749	$750 or more
PLACE AND COUNTY SUBDIVISION																
Abbotsford city	1 916	800	774	1 859	542	5.7	260	164	7	1	232	3.9	181	37	1	–
Abrams town	1 347	535	460	1 347	425	5.6	101	104	5	2	35	4.9	9	9	1	–
Adams city	1 715	791	737	1 715	444	5.4	308	74	2	–	293	3.9	162	117	–	–
Adams town, Adams County	1 170	723	454	1 170	368	5.2	95	47	2	1	86	4.6	40	22	1	–
Adams town, Jackson County	1 167	678	424	1 167	364	5.8	88	107	11	5	60	5.0	28	5	2	–
Albany village	1 140	471	447	1 140	281	6.1	158	80	4	–	166	4.3	90	64	–	–
Albion town, Dane County	1 964	817	661	1 780	502	6.2	164	159	17	6	159	5.6	45	52	–	1
Alden town	2 133	1 056	716	2 133	635	6.1	63	190	37	13	81	4.7	18	29	–	–
Alto town	1 145	349	345	1 145	271	7.0	83	63	4	–	74	7.1	20	10	–	–
Amherst town	1 335	493	429	1 335	372	6.4	49	125	7	3	57	5.1	16	16	–	–
Angelica town	1 417	508	476	1 417	413	6.0	126	75	5	–	63	5.7	21	17	–	–
Angelo town	1 219	432	409	1 195	330	5.4	99	70	1	–	79	4.8	26	29	1	–
Anson town	1 634	655	573	1 634	471	6.0	156	147	20	5	102	4.9	33	37	4	–
Antigo town	1 406	539	512	1 406	446	6.3	180	121	11	6	66	5.6	19	16	–	–
Arcadia city	2 166	970	912	2 096	572	6.1	313	161	6	1	340	3.9	245	78	1	–
Arcadia town	1 710	595	553	1 710	445	6.2	84	53	10	1	108	5.6	35	11	–	–
Arena town	1 301	554	460	1 301	379	6.0	51	93	8	2	81	5.4	12	22	–	–
Ashford town	1 598	543	508	1 598	427	6.3	50	141	8	1	81	5.3	13	37	–	–
Ashippun town	1 783	622	601	1 783	481	6.7	38	196	31	4	120	5.0	14	59	4	–
Auburn town, Fond du Lac County	1 790	663	557	1 790	492	6.3	40	245	28	4	65	5.8	13	21	1	1
Augusta city	1 510	657	622	1 465	414	6.2	323	31	–	–	208	4.0	159	38	–	–
Aurora town, Florence County	1 036	466	398	1 036	341	5.5	97	71	2	1	57	4.6	22	18	1	1
Aztalan town	1 476	529	508	1 476	411	6.3	33	228	18	3	97	5.6	16	42	–	–
Baldwin village	2 022	822	801	1 928	517	6.0	135	272	18	1	284	3.9	62	197	14	1
Balsam Lake town	1 067	906	403	1 057	362	6.0	57	91	18	15	41	5.3	8	14	–	1
Bangor village	1 076	432	415	1 076	296	6.3	167	95	2	–	119	4.0	68	48	2	–
Baraboo town	1 503	614	537	1 500	432	6.5	70	126	22	15	105	4.8	30	32	1	–
Barron town	1 015	323	305	955	249	6.6	52	60	–	2	56	5.8	4	10	1	–
Bass Lake town, Sawyer County	1 717	1 651	635	1 703	453	5.3	146	126	22	11	182	5.0	117	16	–	–
Beaver town, Marinette County	1 041	615	398	1 041	311	5.6	76	35	–	–	87	4.9	35	7	–	–
Belgium town	1 405	573	484	1 405	367	6.5	26	125	28	43	117	5.9	15	52	3	–
Belle Plaine town	1 792	943	649	1 695	540	5.6	137	143	21	8	109	4.7	46	30	1	–
Belleville village	1 456	576	561	1 456	422	6.1	79	293	9	–	139	4.2	19	112	2	–
Bergen town, Vernon County	1 223	468	433	1 223	398	6.3	42	150	14	5	35	5.3	8	9	–	–
Berry town	1 248	418	414	1 248	345	7.0	12	137	27	6	69	6.1	8	7	3	–
Big Bend village	1 299	425	417	1 299	339	6.1	12	276	29	2	78	4.6	12	47	9	2
Black Creek village	1 152	433	425	1 152	324	5.9	115	157	2	1	101	4.1	46	49	–	–
Black Creek town	1 169	369	351	1 169	321	6.4	31	102	13	5	30	5.4	8	9	1	–
Black Earth village	1 248	469	466	1 210	326	6.4	64	218	9	3	140	4.0	46	86	3	–
Black Wolf town	2 154	916	820	2 154	731	6.2	74	350	112	81	89	4.5	16	53	6	1
Blair city	1 126	493	475	1 030	308	5.8	207	51	–	–	167	3.9	124	23	2	–
Blooming Grove town	2 079	800	780	2 079	565	6.2	105	299	73	11	215	4.0	19	141	29	6
Bohners Lake CDP	1 553	792	557	1 553	492	5.4	179	239	33	15	65	4.8	8	41	9	–
Bonduel village	1 210	501	479	1 210	330	6.3	124	148	4	2	149	4.0	68	72	1	–
Bradford town	1 030	377	361	1 030	267	6.3	35	74	16	1	94	5.9	21	28	–	2
Bradley town	2 231	1 744	897	2 231	763	5.5	179	237	16	8	134	4.5	56	46	–	–
Brazeau town	1 169	1 377	468	1 169	404	5.5	93	103	8	8	64	5.2	25	6	–	–
Brice Prairie CDP	1 031	326	314	1 031	294	6.0	95	166	1	–	20	5.2	2	13	2	–
Bridge Creek town	1 440	634	449	1 440	386	5.8	83	45	2	–	63	5.3	20	4	–	–
Brighton town, Kenosha County	1 264	443	423	1 264	355	6.2	9	98	42	19	68	5.2	7	29	3	–
Brillion town	1 300	439	428	1 300	373	6.6	95	77	13	3	55	6.4	19	11	–	–
Bristol town, Dane County	1 850	604	597	1 850	487	6.9	41	238	69	18	110	6.4	12	31	8	–
Brockway town	1 222	537	457	1 222	298	5.1	151	17	1	–	159	4.5	113	36	–	–
Brooklyn town, Green Lake County	1 798	960	699	1 792	612	6.2	87	207	56	60	87	5.5	22	28	3	–
Brothertown town	1 409	594	458	1 409	377	6.5	86	108	13	5	81	6.0	34	13	1	1
Browns Lake CDP	1 725	833	611	1 658	507	5.9	75	276	62	49	104	4.4	11	61	17	2
Brunswick town	1 506	552	536	1 506	467	6.0	72	119	13	1	69	4.7	24	30	1	–
Brussels town	1 042	398	356	1 042	298	6.2	59	67	3	1	58	5.8	18	10	–	–
Buchanan town	2 484	749	737	2 484	687	6.4	28	365	139	42	50	4.8	10	27	1	–
Buena Vista town, Portage County	1 170	378	361	1 170	313	6.3	50	57	5	–	48	5.6	13	8	–	–
Buena Vista town, Richland County	1 547	591	549	1 547	445	5.5	173	81	5	–	104	5.2	35	33	1	–
Butler village	2 079	949	928	2 079	440	5.5	30	313	21	2	488	3.8	151	191	136	2
Byron town, Fond du Lac County	1 634	527	505	1 634	444	6.7	51	167	28	2	61	6.1	17	15	–	–
Byron town, Monroe County	1 250	508	450	1 250	358	5.5	87	52	–	–	92	4.8	43	18	2	–
Cadott village	1 328	540	520	1 328	358	5.6	186	90	1	–	162	4.0	92	61	–	–
Calamus town	1 009	370	352	1 009	264	6.3	23	48	1	2	88	6.0	12	18	2	–
Caledonia town, Columbia County	1 031	626	357	1 031	297	6.3	47	94	15	8	60	6.2	7	12	–	–
Caledonia town, Waupaca County	1 177	438	391	1 143	341	6.3	42	107	18	2	50	5.3	8	15	–	–
Calumet town	1 444	734	477	1 444	392	6.5	115	137	12	4	85	6.5	30	16	–	–
Cameron village	1 273	542	519	1 273	329	5.6	220	63	1	–	190	3.9	99	84	–	–
Campbellsport village	1 732	594	582	1 542	373	6.3	114	190	13	1	209	4.3	81	118	3	–
Camp Lake CDP	2 291	1 160	862	2 291	718	5.4	246	348	53	25	144	4.4	15	96	15	–
Carlton town	1 041	383	339	1 041	292	6.5	67	50	1	1	47	5.5	15	4	–	1
Carson town	1 327	458	441	1 327	391	6.2	59	88	12	8	50	5.1	8	13	–	–
Casco town	1 010	344	313	1 010	276	6.6	53	62	8	1	37	6.2	11	5	–	–
Cassville village	1 144	565	505	1 144	359	5.8	212	94	11	1	146	4.3	127	9	–	–
Cato town	1 503	505	482	1 503	416	6.6	104	117	13	1	66	5.2	30	14	–	–
Cedar Grove village	1 521	550	543	1 521	416	6.2	91	260	8	–	127	4.4	43	78	–	–
Chain O' Lakes-King CDP	1 667	1 071	489	1 192	388	6.0	73	122	71	78	101	4.3	23	52	1	1
Chase town	1 375	449	430	1 375	387	5.6	41	93	7	1	43	5.1	13	10	1	–
Chester town	1 393	306	294	843	250	6.2	56	72	2	–	44	5.1	16	15	–	–
Chetek city	1 953	991	836	1 855	541	5.4	334	121	1	2	295	3.9	186	87	3	–
Chetek town	1 446	1 204	559	1 446	477	5.3	155	161	18	3	82	4.6	31	21	–	–
Christiana town, Dane County	1 182	414	403	1 182	303	6.6	24	94	6	2	100	6.3	7	29	6	1
Cicero town	1 126	352	347	1 126	310	6.4	61	67	2	1	37	6.3	10	6	–	–
Clarno town	1 011	374	350	1 011	242	6.5	43	59	16	1	108	6.3	17	25	–	–
Clayton town, Winnebago County	2 264	832	809	2 264	725	6.4	55	312	72	34	84	5.5	18	31	3	–
Cleveland village	1 398	503	486	1 398	412	5.8	90	202	12	1	74	4.3	18	46	2	–
Clifton town, Pierce County	1 119	378	349	1 119	310	7.2	4	82	65	42	39	6.3	3	9	2	–
Clinton village	1 849	690	668	1 749	434	6.3	171	207	5	–	234	4.2	56	164	1	–

TIPSII [UPF] GH155 CENSUS90 72583600 06/22/92 5:25 PM MACHINE: C DATA:CENSUS90*H1TIPSDA55. 06/19/92 14:06:28 TAPE: NONE FRAME: 357
TSF:CENSUS90*92. 06/19/92 14:08:03 UTF:CENSUS90*93. 06/19/92 14:08:03 META:CENSUS90*H1TABLES55. 06/19/92 14:27:03

Table 72. **Selected Housing Characteristics: 1990**—Con.

[For definitions of terms and meanings of symbols, see text]

Place and [In Selected States] County Subdivision [1,000 to 2,499 Persons]	All persons	All housing units	Occupied housing units: Total	Persons in occupied housing units	Owner: Total	Owner: Median rooms	Owner: Value, specified owner: Less than $50,000	$50,000 to $99,999	$100,000 to $149,999	$150,000 or more	Renter: Total	Renter: Median rooms	Renter: Contract rent, specified renter: Less than $250	$250 to $499	$500 to $749	$750 or more
PLACE AND COUNTY SUBDIVISION—Con.																
Clinton town, Vernon County	1 093	295	274	1 093	211	6.4	32	6	–	–	63	5.3	15	4	–	–
Colby city	1 532	603	573	1 454	440	6.2	246	104	2	1	133	4.0	100	22	–	–
Colfax village	1 110	470	458	1 027	332	5.6	243	37	–	–	126	4.0	95	21	–	–
Combined Locks village	2 190	738	733	2 190	653	5.7	138	456	11	10	80	4.1	11	60	1	–
Como CDP	1 353	1 000	573	1 353	456	5.2	201	206	11	1	117	4.3	27	78	6	–
Concord town	1 896	688	661	1 896	586	6.1	22	162	20	5	75	5.9	10	21	4	1
Cooperstown town	1 320	418	403	1 320	368	6.6	60	96	14	3	35	5.7	9	13	–	–
Cornell city	1 541	635	591	1 500	439	5.5	310	66	2	–	152	4.2	100	36	–	–
Cottage Grove village	1 131	396	390	1 131	258	6.5	20	192	16	–	132	4.7	8	82	39	–
Crandon city	1 958	932	765	1 871	502	5.6	299	121	2	1	263	4.1	188	55	1	–
Crescent town	1 790	1 014	669	1 763	565	5.8	131	210	40	13	104	4.1	25	53	–	–
Cross Plains village	2 098	780	761	2 098	498	6.4	40	376	30	7	263	4.1	30	203	23	–
Cross Plains town	1 320	459	454	1 320	374	7.3	13	102	46	53	80	6.3	6	26	11	1
Cuba City city	2 024	783	765	1 937	557	6.0	320	180	5	–	208	4.3	139	47	–	–
Cumberland city	2 163	1 060	945	2 114	615	5.9	250	234	23	4	330	3.7	169	130	18	1
Dakota town	1 092	653	411	1 092	322	5.3	69	72	10	1	89	4.3	60	20	–	–
Dale town	1 818	606	586	1 818	503	6.4	113	193	24	4	83	5.4	18	38	–	1
Darien village	1 158	411	390	1 158	263	6.3	90	145	6	1	127	4.4	31	84	2	–
Darien town	1 490	561	522	1 457	413	6.2	39	150	32	14	109	5.4	28	36	5	1
Darlington city	2 235	997	946	2 141	678	6.1	379	173	10	–	268	4.5	149	99	–	–
Day town	1 010	324	312	1 010	275	6.5	75	42	5	–	37	5.5	9	8	–	–
Dayton town, Waupaca County	1 992	1 249	739	1 990	648	5.9	107	272	46	48	91	4.7	19	49	–	–
Decatur town	1 076	402	353	1 076	285	6.2	47	125	9	–	68	6.4	7	10	1	–
Deerfield village	1 617	599	587	1 617	392	6.4	89	260	8	–	195	4.2	39	146	8	1
Deerfield town, Dane County	1 181	382	374	1 147	311	6.7	25	138	27	2	63	5.9	2	27	4	1
Dekorra town	1 829	1 091	690	1 829	601	6.0	94	232	36	8	89	5.0	18	35	2	–
Delavan Lake CDP	2 177	1 986	866	2 177	648	5.8	163	278	68	87	218	4.4	37	141	15	1
Dell Prairie town	1 063	638	402	1 063	341	5.5	50	90	8	2	61	4.9	17	26	1	–
Delton town	1 599	777	552	1 599	460	5.6	60	139	19	6	92	5.4	21	33	3	–
Denmark village	1 612	650	629	1 612	443	6.0	174	190	7	2	186	4.1	96	78	–	–
De Pere town	1 558	507	493	1 525	452	6.7	31	171	71	54	41	4.5	8	26	1	–
Dodgeville town	1 172	515	403	1 170	294	6.6	29	67	11	4	109	6.2	24	20	–	–
Dousman village	1 277	369	364	1 121	271	6.1	16	223	7	1	93	4.8	5	49	34	1
Dunkirk town	2 121	761	735	2 121	606	6.3	42	380	33	6	129	5.6	26	54	7	–
Dunn town, Dunn County	1 315	515	471	1 297	353	6.1	88	59	3	1	118	4.7	50	24	–	–
Durand city	2 003	835	796	1 936	523	6.4	311	141	8	2	273	4.1	162	99	1	–
Eagle village	1 182	400	396	1 182	333	6.2	28	266	13	2	63	4.2	13	36	4	2
Eagle town, Waukesha County	2 028	763	662	2 028	586	6.7	30	229	142	44	76	5.6	5	31	13	1
Eagle Lake CDP	1 196	578	423	1 196	359	5.3	104	171	37	23	64	4.0	10	43	5	–
Eagle River city	1 374	706	620	1 251	318	5.5	161	96	13	5	302	3.9	140	149	1	–
Easton town, Marathon County	1 039	335	316	1 039	288	6.4	64	57	2	–	28	7.2	1	4	–	–
Eaton town, Brown County	1 128	374	357	1 128	310	6.1	50	75	9	2	47	5.2	11	11	–	–
Eden town, Fond du Lac County	1 037	327	318	1 037	243	6.8	30	70	10	–	75	6.1	24	17	1	–
Edgar village	1 318	500	478	1 318	356	6.0	160	114	2	–	122	4.1	78	37	1	–
Egg Harbor town	1 019	690	359	1 019	297	5.8	27	68	13	10	62	4.3	21	16	–	–
Elcho town	1 075	1 403	485	1 075	403	5.4	162	91	7	–	82	4.4	40	18	–	–
Eldorado town	1 409	467	448	1 409	389	6.4	73	140	4	–	59	5.7	15	16	1	–
Elk town	1 059	843	418	1 059	376	5.3	101	120	15	1	42	5.0	10	13	1	–
Elkhart Lake village	1 019	513	395	1 019	305	6.3	41	171	27	22	90	4.2	27	51	4	–
Ellington town	2 099	671	655	2 099	588	6.2	85	237	48	7	67	5.6	8	26	–	–
Ellsworth town	1 030	340	328	1 030	268	6.6	31	68	6	–	60	5.4	10	11	1	–
Elroy city	1 533	653	596	1 458	403	6.2	275	67	1	2	193	4.6	128	57	1	1
Emmet town, Dodge County	1 014	329	317	1 014	243	6.7	27	68	8	–	74	5.7	9	25	1	–
Empire town	2 485	831	784	2 384	715	6.9	38	297	105	83	69	5.9	5	30	7	1
Ettrick town	1 339	514	472	1 339	387	6.5	90	50	1	–	85	6.0	25	6	–	–
Eureka town	1 201	523	427	1 201	359	6.0	63	54	2	1	68	5.3	20	13	–	–
Excelsior town	1 194	439	400	1 184	346	6.6	52	128	23	5	54	5.1	13	13	–	–
Fall Creek village	1 034	415	393	972	291	5.9	184	77	3	–	102	4.1	52	45	–	–
Farmington town, Jefferson County	1 404	473	447	1 404	368	6.6	19	109	8	2	79	5.7	9	27	1	–
Farmington town, La Crosse County	1 576	639	583	1 576	472	6.0	129	80	2	1	111	5.2	39	20	1	–
Farmington town, Polk County	1 267	414	400	1 267	329	6.7	43	102	10	2	71	5.0	9	36	2	–
Fennimore city	2 378	1 024	940	2 307	651	6.2	370	174	7	1	289	4.3	187	84	1	–
Flambeau town, Rusk County	1 018	417	363	1 011	321	5.4	81	48	1	1	42	5.3	12	9	1	–
Florence town	2 097	1 538	806	2 021	633	5.5	199	171	34	9	173	3.9	98	46	2	–
Fond du Lac town	2 308	876	846	2 308	698	6.3	75	351	74	22	148	4.6	40	73	9	1
Fontana-on-Geneva Lake village	1 635	1 987	652	1 635	541	6.5	22	191	120	128	111	5.0	12	65	17	1
Forest town, Fond du Lac County	1 094	363	345	1 094	287	6.7	41	101	15	1	58	6.7	12	14	–	–
Fox Lake city	1 269	549	505	1 269	366	6.0	215	90	4	3	139	4.3	47	85	1	–
Fox Lake town	1 938	876	459	1 143	384	6.0	53	171	18	7	75	4.5	26	27	2	–
Franklin town, Manitowoc County	1 325	443	420	1 325	356	6.4	66	61	3	2	64	5.7	30	9	–	–
Frederic village	1 124	559	501	1 099	332	5.7	180	74	3	–	169	3.3	75	79	–	–
Fredonia village	1 558	512	505	1 558	385	6.1	23	303	14	1	120	4.2	6	106	3	–
Fredonia town	2 043	658	641	2 043	545	6.5	25	260	45	8	96	5.4	28	33	3	–
Friendship town	2 220	891	841	2 220	721	5.7	141	261	31	11	120	4.8	18	88	1	–
Gale town	1 563	595	570	1 563	480	6.3	90	106	2	1	90	5.2	24	26	1	–
Galesville city	1 278	552	537	1 220	312	6.1	170	99	3	–	225	3.8	136	76	1	–
Gardner town	1 025	1 007	387	1 025	320	5.7	40	99	6	5	67	4.7	26	17	1	–
Garfield town, Polk County	1 107	679	404	1 107	345	6.1	33	101	19	11	59	5.2	9	26	–	1
Genoa City village	1 277	502	455	1 244	320	6.2	69	212	16	2	135	4.0	48	77	5	–
Gibson town	1 445	478	442	1 445	390	6.1	100	73	4	1	52	5.8	20	7	–	–
Gillett city	1 303	628	573	1 261	398	5.8	266	71	2	2	175	4.1	120	46	1	–
Gillett town	1 026	412	357	1 026	307	6.0	115	55	4	1	50	5.5	15	6	1	–
Glenmore town	1 057	314	308	1 057	270	6.7	24	75	9	1	38	6.1	8	8	–	–
Glenwood City city	1 026	418	400	986	284	5.9	151	57	2	–	116	4.4	57	48	–	–
Grant town, Portage County	1 673	583	555	1 673	501	5.9	94	188	9	3	54	5.1	14	17	–	–
Grantsburg village	1 144	508	460	1 071	305	5.9	168	80	3	–	155	3.7	100	49	–	–
Green Bay town	1 292	575	441	1 275	371	6.1	42	145	39	16	70	5.4	21	22	1	–
Greenbush town	1 943	485	456	1 378	387	6.4	50	123	10	5	69	5.4	21	24	–	–
Greenfield town, La Crosse County	1 617	552	539	1 520	455	5.6	41	131	15	3	84	4.8	14	35	2	–
Green Lake city	1 064	622	493	1 063	328	6.3	95	152	19	17	165	3.8	60	89	4	–

TIPSII [UPF] GH155 CENSUS90 72583600 06/22/92 5:25 PM MACHINE: C DATA:CENSUS90*H1TIPSDA55. 06/19/92 14:06:28 TAPE: NONE FRAME: 358
TSF:CENSUS90*92. 06/19/92 14:08:03 UTF:CENSUS90*93. 06/19/92 14:08:03 META:CENSUS90*H1TABLES55. 06/19/92 14:27:03

Table 72. **Selected Housing Characteristics: 1990**—Con.

[For definitions of terms and meanings of symbols, see text]

Place and [In Selected States] County Subdivision [1,000 to 2,499 Persons]	All persons	All housing units	Occupied housing units: Total	Persons in occupied housing units	Owner: Total	Owner: Median rooms	Owner: Value, specified owner: Less than $50,000	$50,000 to $99,999	$100,000 to $149,999	$150,000 or more	Renter: Total	Renter: Median rooms	Renter: Contract rent, specified renter: Less than $250	$250 to $499	$500 to $749	$750 or more
PLACE AND COUNTY SUBDIVISION—Con.																
Green Lake town	1 335	938	507	1 335	433	6.2	58	165	42	31	74	5.9	14	15	1	–
Grover town, Marinette County	1 670	652	573	1 670	488	6.1	91	71	3	1	85	5.6	23	11	–	–
Hamilton town	1 633	585	553	1 633	465	7.0	39	176	45	16	88	5.1	10	43	2	–
Hammond village	1 097	406	397	1 036	261	6.1	72	130	4	–	136	3.8	37	74	15	3
Harmony town, Rock County	2 138	717	701	2 138	616	6.5	33	368	89	20	85	5.8	21	27	3	–
Hawthorne town	1 049	422	317	927	262	5.6	37	24	–	–	55	4.9	16	12	–	–
Hayward city	1 897	961	844	1 861	431	5.7	224	157	5	1	413	3.8	213	171	2	1
Hazel Green village	1 171	449	419	1 160	289	6.0	168	91	1	1	130	4.6	93	25	–	–
Hazel Green town	1 108	281	267	910	216	6.4	48	40	3	–	51	6.6	15	3	–	–
Herman town, Dodge County	1 127	352	347	1 127	268	7.3	29	77	9	1	79	6.5	14	21	4	–
Herman town, Sheboygan County	1 820	557	526	1 581	398	6.8	55	132	19	4	128	5.6	32	55	–	–
Hilbert village	1 211	475	464	1 200	353	5.6	94	140	6	–	111	4.1	77	26	–	–
Hillsboro city	1 288	591	557	1 221	379	6.1	249	79	5	1	178	4.2	129	31	–	–
Holland town, Brown County	1 237	368	360	1 237	320	6.5	46	119	15	3	40	6.3	10	8	–	–
Holland town, La Crosse County	2 172	734	701	2 172	636	6.1	91	309	18	3	65	5.5	7	24	5	–
Hortonville village	2 029	710	699	2 029	517	6.1	154	257	18	14	182	4.1	84	83	3	–
Howards Grove village	2 329	813	797	2 329	652	6.0	51	491	51	4	145	4.2	32	109	–	1
Hubbard town, Dodge County	1 390	662	503	1 390	427	5.9	57	160	16	1	76	5.1	11	31	1	–
Humboldt town	1 334	396	390	1 334	342	6.0	43	119	11	1	48	5.1	15	9	–	–
Hurley city	1 782	1 009	762	1 669	512	5.9	422	48	3	–	250	3.6	203	36	–	–
Hustisford town	1 209	457	384	1 209	315	6.2	42	145	8	4	69	6.3	5	21	3	–
Independence city	1 041	463	447	1 033	295	5.9	210	50	–	–	152	4.5	110	29	1	–
Iola village	1 125	550	497	1 087	341	6.0	184	110	8	1	156	3.8	69	78	–	–
Jackson village	2 486	981	953	2 477	603	5.0	9	247	22	2	350	4.1	29	249	65	1
Jamestown town	2 175	711	689	2 175	599	6.0	156	234	20	4	90	5.1	41	17	1	–
Jefferson town, Green County	1 130	389	375	1 130	285	6.7	102	62	9	1	90	6.5	10	22	–	1
Johnson Creek village	1 259	473	456	1 259	336	5.6	74	110	3	–	120	4.1	34	80	–	–
Juneau city	2 157	699	683	1 689	476	6.4	216	207	3	–	207	4.2	81	112	–	–
Kewaskum town	1 139	366	356	1 137	287	6.5	12	114	33	5	69	6.0	11	21	5	–
Kinnickinnic town	1 139	364	347	1 051	289	6.8	5	92	24	8	58	5.4	2	21	4	–
Knowlton town	1 414	590	491	1 403	421	5.7	71	136	32	12	70	5.0	21	35	3	–
Kohler village	1 817	688	651	1 817	596	6.8	42	346	96	80	55	5.1	1	32	7	1
Kossuth town	1 951	703	650	1 951	577	6.1	136	170	15	4	73	5.3	29	15	1	–
Lac du Flambeau CDP	1 423	656	437	1 423	160	5.1	88	41	12	3	277	5.0	241	11	1	–
Lac du Flambeau town	2 433	2 644	875	2 419	532	5.1	159	193	55	15	343	5.0	268	29	1	–
Lafayette town, Walworth County	1 276	485	436	1 276	341	6.7	13	124	64	23	95	5.8	9	44	4	–
La Grange town, Monroe County	1 507	536	513	1 507	460	6.2	89	205	10	1	53	5.3	8	16	1	–
La Grange town, Walworth County	1 643	1 414	606	1 643	480	6.5	20	173	83	96	126	5.9	12	51	20	2
Lake town, Price County	1 333	810	502	1 333	432	5.6	115	96	10	3	70	4.7	28	22	–	–
Lake Delton village	1 470	1 091	607	1 468	414	5.3	63	107	27	16	193	4.2	67	113	1	–
Lake Mills town	1 584	663	555	1 584	449	6.3	55	116	57	39	106	5.4	18	35	9	–
Lake Ripley CDP	1 218	722	493	1 218	378	5.6	37	159	60	18	115	4.5	21	74	6	1
Lake Wazeecha CDP	2 278	798	768	2 278	710	6.2	165	461	16	1	58	4.2	15	39	3	–
Lake Wisconsin CDP	2 268	1 652	887	2 268	783	5.9	102	406	118	61	104	4.8	18	59	5	1
Lake Wissota CDP	2 175	918	846	2 175	682	5.9	136	347	72	11	164	4.0	71	81	3	–
Lamartine town	1 607	543	526	1 607	453	6.4	72	209	20	2	73	5.5	21	22	–	–
Lanark town	1 154	471	369	1 154	322	5.9	69	52	3	2	47	5.3	18	5	–	–
Laona town	1 387	759	540	1 387	417	5.6	224	81	5	1	123	4.8	92	12	1	–
Larrabee town	1 388	506	478	1 388	409	6.2	101	100	7	1	69	5.2	23	14	–	–
La Valle town	1 005	783	368	1 005	308	6.2	62	105	25	6	60	5.5	9	8	–	–
Lawrence town, Brown County	1 363	453	441	1 363	399	6.3	44	184	34	20	42	5.2	6	18	2	–
Lebanon town, Dodge County	1 630	562	540	1 630	416	6.3	33	98	13	1	124	5.2	15	53	6	2
Lebanon town, Waupaca County	1 290	425	413	1 290	363	6.1	48	114	10	2	50	6.0	10	12	–	–
Lemonweir town	1 707	713	600	1 707	488	5.4	94	67	5	1	112	5.0	40	41	–	–
Leroy town	1 025	347	336	1 025	278	6.6	55	84	7	2	58	6.6	8	18	1	–
Lewiston town	1 123	522	403	1 123	330	5.7	80	67	5	–	73	5.1	12	23	–	–
Liberty town, Manitowoc County	1 218	442	395	1 218	343	6.4	65	90	21	7	52	5.9	19	10	–	–
Liberty Grove town	1 506	1 750	625	1 506	519	5.8	22	170	64	47	106	5.3	17	32	3	–
Lima town, Rock County	1 285	478	458	1 285	345	6.4	38	69	18	5	113	5.3	22	50	1	–
Lincoln town, Eau Claire County	1 002	325	310	1 002	251	6.6	36	25	–	–	59	6.7	15	7	–	–
Lincoln town, Polk County	1 835	1 056	658	1 835	560	6.2	84	177	48	8	98	4.5	23	34	1	–
Lincoln town, Vilas County	2 310	1 670	951	2 310	801	5.4	209	319	41	12	150	4.3	54	63	–	1
Lincoln town, Wood County	1 429	476	471	1 429	408	6.5	88	109	15	4	63	5.5	19	15	1	2
Lind town	1 157	553	415	1 157	343	6.1	83	77	6	1	72	5.3	18	22	–	–
Linn town	2 062	1 911	817	2 062	587	6.5	46	193	74	167	230	5.1	25	96	13	1
Linwood town	1 035	363	342	1 035	301	6.2	36	100	11	3	41	5.4	4	20	1	–
Little Black town	1 195	395	382	1 195	322	6.3	94	47	2	1	60	4.9	24	10	1	1
Little Falls town	1 137	448	386	1 128	323	5.7	98	38	1	–	63	5.4	25	11	–	–
Little River town	1 003	429	340	1 003	285	5.8	77	32	2	1	55	5.7	16	8	–	–
Little Wolf town	1 326	507	449	1 326	385	6.3	80	138	7	–	64	5.9	22	11	–	–
Lodi city	2 093	833	801	2 001	541	6.4	106	351	23	5	260	4.2	56	183	16	–
Lodi town	1 913	898	696	1 913	591	6.0	66	311	51	22	105	5.7	11	45	5	1
Lomira village	1 542	563	548	1 501	386	6.0	97	180	8	–	162	4.2	38	110	–	–
Lomira town	1 280	428	420	1 280	322	6.8	51	90	9	–	98	5.4	34	16	3	–
Lowell town	1 146	426	398	1 146	311	6.6	45	54	3	–	87	6.0	34	12	–	–
Loyal city	1 244	550	523	1 244	375	5.8	223	83	1	–	148	4.6	111	23	–	1
Luck village	1 022	501	429	929	288	5.5	147	88	4	3	141	3.5	96	37	2	–
Luxemburg village	1 151	460	448	1 140	345	5.6	73	187	12	1	103	4.3	61	32	–	–
Luxemburg town	1 387	424	408	1 387	355	6.6	57	118	14	2	53	6.1	22	7	–	–
Lyndon town, Sheboygan County	1 432	566	496	1 432	398	6.4	62	145	9	3	98	5.0	33	32	3	–
McMillan town	1 697	539	524	1 697	472	6.7	66	156	37	25	52	5.1	16	15	–	–
Maine town, Marathon County	2 206	745	728	2 206	643	6.7	89	294	39	11	85	5.3	15	39	2	–
Manawa city	1 169	493	466	1 108	341	5.8	185	102	4	–	125	4.2	69	40	–	–
Maple Bluff village	1 352	564	546	1 352	529	7.9	5	92	151	258	17	6.6	–	5	4	2
Maple Grove town, Shawano County	1 159	363	351	1 159	304	6.3	60	61	1	–	47	5.6	7	11	–	–
Marathon City village	1 606	604	584	1 606	465	6.1	119	236	21	1	119	4.0	54	58	–	–
Marion city	1 242	554	514	1 242	367	6.2	222	102	5	2	147	4.1	102	38	–	–
Marion town, Waushara County	1 478	1 417	641	1 478	575	5.5	143	201	37	14	66	4.5	26	16	–	–
Markesan city	1 496	604	577	1 425	405	6.4	222	146	1	2	172	4.4	102	56	–	1
Marshall village	2 329	928	907	2 329	710	5.4	76	283	19	3	197	4.4	38	136	11	–

TIPSII [UPF] GH155 CENSUS90 72583600 06/22/92 5:25 PM MACHINE: C DATA:CENSUS90*H1TIPSDA55. 06/19/92 14:06:28 TAPE: NONE FRAME: 359
TSF:CENSUS90*92. 06/19/92 14:08:03 UTF:CENSUS90*93. 06/19/92 14:08:03 META:CENSUS90*H1TABLES55. 06/19/92 14:27:03

Table 72. **Selected Housing Characteristics: 1990**—Con.

[For definitions of terms and meanings of symbols, see text]

Place and [In Selected States] County Subdivision [1,000 to 2,499 Persons]	All persons	All housing units	Occupied housing units: Total	Persons in occupied housing units	Owner: Total	Owner: Median rooms	Owner: Value, specified owner: Less than $50,000	$50,000 to $99,999	$100,000 to $149,999	$150,000 or more	Renter: Total	Renter: Median rooms	Renter: Contract rent, specified renter: Less than $250	$250 to $499	$500 to $749	$750 or more
PLACE AND COUNTY SUBDIVISION— Con.																
Marshfield town, Fond du Lac County	1 130	402	332	1 077	281	6.7	37	124	5	3	51	6.2	15	11	–	–
Mazomanie village	1 377	528	508	1 377	354	6.5	131	176	4	–	154	4.3	50	94	2	–
Medary town	1 585	551	524	1 585	449	6.6	21	234	81	15	75	5.0	17	35	13	1
Medford town	1 961	657	648	1 961	562	6.1	103	130	9	3	86	4.9	27	33	–	–
Medina town	1 124	386	373	1 124	298	6.6	15	121	24	6	75	5.8	6	10	5	–
Meeme town	1 516	513	470	1 516	419	6.5	89	108	12	1	51	5.7	17	9	1	1
Mercer town	1 325	1 712	600	1 325	461	5.0	169	129	11	1	139	4.0	98	12	1	–
Merton village	1 199	366	358	1 199	324	6.8	9	181	81	25	34	4.3	4	21	6	–
Milford town	1 007	377	350	1 007	285	6.7	42	81	8	2	65	6.5	10	19	1	1
Milton town, Rock County	2 363	1 100	864	2 363	694	5.9	203	266	59	16	170	5.2	41	76	1	–
Mineral Point city	2 428	1 049	980	2 361	666	6.2	373	198	14	1	314	4.1	191	94	1	–
Mishicot village	1 296	503	488	1 296	378	5.6	198	143	3	1	110	3.9	71	34	–	–
Mishicot town	1 344	449	431	1 344	385	6.2	88	99	9	–	46	5.5	16	7	–	–
Mondovi city	2 491	1 080	1 028	2 355	662	6.2	404	187	8	2	366	4.1	264	80	1	1
Monroe town, Green County	1 066	312	302	904	228	6.8	17	83	24	3	74	6.1	13	16	2	–
Montello city	1 329	695	559	1 267	408	5.9	240	106	2	1	151	4.3	83	51	–	–
Monticello village	1 140	482	464	1 140	333	6.2	175	118	2	1	131	4.3	54	66	1	–
Montpelier town	1 369	457	433	1 369	374	6.6	52	110	6	3	59	5.9	18	11	–	–
Montrose town	1 032	378	362	1 032	283	6.6	30	105	12	4	79	5.3	8	30	2	–
Morrison town	1 493	497	477	1 493	402	6.8	98	106	11	2	75	6.4	23	17	1	–
Mosinee town	1 638	555	538	1 627	469	5.9	58	187	12	2	69	4.5	11	36	2	–
Mukwa town	2 304	869	786	2 304	723	6.1	110	316	47	8	63	4.3	16	34	2	–
Muscoda village	1 287	557	524	1 223	380	5.9	241	72	1	2	144	4.0	111	21	–	–
Nasewaupee town	1 798	1 263	700	1 798	604	5.8	66	213	26	14	96	4.8	31	35	1	–
Necedah town	1 601	1 188	564	1 587	490	5.3	138	97	4	2	74	5.0	29	30	–	–
Nekimi town	1 525	516	499	1 525	425	6.4	40	181	28	5	74	5.5	13	26	3	–
Newark town	1 514	505	491	1 498	436	6.3	49	165	14	2	55	5.8	8	14	–	–
Newbold town	2 281	2 006	870	2 281	763	5.5	199	283	31	17	107	4.7	30	51	1	–
New Chester town	1 675	582	267	706	215	5.2	76	18	1	2	52	5.0	29	9	–	–
New Denmark town	1 370	438	425	1 370	386	6.5	62	104	12	1	39	5.0	8	13	–	–
New Glarus village	1 899	769	752	1 804	547	6.1	164	267	13	–	205	4.2	79	114	1	1
New Holstein town	1 406	466	458	1 406	406	6.4	68	128	13	2	52	5.0	26	7	–	–
New Lisbon city	1 491	643	587	1 491	387	5.9	232	59	4	–	200	4.0	135	54	–	–
Newton town, Manitowoc County	2 242	805	743	2 242	637	6.4	139	229	30	5	106	5.4	32	34	1	1
Niagara village	1 999	826	769	1 944	620	5.8	380	191	6	2	149	4.0	76	61	–	–
North Prairie village	1 322	414	407	1 322	365	6.4	18	265	56	3	42	4.3	2	27	4	1
Oakfield village	1 003	356	350	1 003	255	6.5	114	107	1	–	95	4.1	32	51	1	–
Oak Grove town, Dodge County	1 200	468	412	1 200	305	6.6	76	76	13	1	107	6.3	24	28	1	–
Oak Grove town, Pierce County	1 120	347	340	1 120	279	7.0	10	71	56	10	61	6.5	4	20	3	–
Oconto Falls town	1 014	411	350	1 014	308	5.7	72	58	8	–	42	5.4	11	7	–	–
Omro town	1 616	665	576	1 616	498	6.2	83	204	30	10	78	5.8	16	19	2	1
Oostburg village	1 931	704	686	1 931	556	6.0	135	322	10	4	130	4.1	41	81	2	–
Oregon town	2 428	794	782	2 428	716	7.0	16	330	163	53	66	6.8	4	15	11	–
Orfordville village	1 219	442	418	1 219	309	6.1	156	129	2	–	109	4.6	49	50	1	–
Osceola town, Fond du Lac County	1 588	836	541	1 588	431	5.8	63	211	18	1	110	5.0	29	43	1	–
Osceola village	2 075	853	811	2 031	509	5.8	112	250	14	5	302	3.6	91	196	4	–
Osceola town, Polk County	1 337	582	472	1 337	414	6.1	48	144	22	4	58	5.1	17	17	–	–
Osseo city	1 551	656	639	1 473	417	6.0	298	66	2	1	222	4.2	151	54	–	–
Pacific town	1 944	847	737	1 944	624	5.9	65	345	55	7	113	4.8	17	73	12	2
Packwaukee town	1 135	882	465	1 133	401	5.3	133	110	8	1	64	5.2	30	13	–	–
Palmyra village	1 539	600	567	1 539	360	6.0	125	181	7	2	207	4.1	53	136	7	–
Palmyra town	1 177	549	417	1 177	312	6.1	21	122	25	16	105	5.0	19	31	7	–
Pardeeville village	1 630	686	634	1 630	470	6.1	210	199	8	1	164	4.3	45	107	1	–
Paris town, Kenosha County	1 482	517	492	1 482	379	6.1	16	128	44	10	113	5.4	12	39	3	1
Parkland town	1 326	470	439	1 234	394	5.4	135	37	–	–	45	4.3	19	12	–	–
Pell Lake CDP	2 018	1 207	782	2 004	622	5.3	258	298	15	7	160	4.4	34	106	5	–
Phelps town	1 187	1 436	457	1 110	375	5.2	117	103	14	8	82	3.8	50	11	–	–
Phillips city	1 592	757	663	1 491	418	5.9	271	102	2	2	245	3.7	123	82	13	12
Pine Lake town	2 445	1 287	940	2 445	790	5.6	218	274	44	15	150	4.4	56	64	2	–
Pine River town	1 552	566	519	1 552	459	6.1	82	90	–	–	60	4.7	21	16	–	–
Pine Valley town	1 032	435	372	1 032	333	6.2	67	49	2	1	39	4.9	17	7	–	–
Pittsfield town	2 165	699	684	2 165	622	6.4	58	270	66	16	62	6.1	11	21	3	–
Platteville town	1 415	503	480	1 415	342	6.5	32	114	21	1	138	5.0	52	51	–	–
Pleasant Valley town, Eau Claire County	2 076	705	686	2 076	649	6.9	64	204	81	16	37	5.4	9	4	2	1
Plover town, Portage County	2 223	784	738	2 223	633	6.3	66	374	44	13	105	4.4	38	39	4	–
Plymouth town, Rock County	1 189	407	382	1 189	316	6.6	53	107	5	1	66	6.3	16	16	1	–
Port Edwards village	1 848	689	660	1 706	562	6.4	237	254	19	14	98	4.6	16	67	2	–
Port Edwards town	1 351	505	460	1 351	404	5.7	102	113	4	–	56	4.4	36	12	–	–
Porterfield town	1 805	780	642	1 805	563	5.8	145	134	6	–	79	4.7	24	24	–	–
Port Washington town	1 480	518	491	1 480	380	6.4	14	185	52	31	111	5.0	14	55	11	1
Potter Lake CDP	1 096	414	366	1 096	338	5.9	40	239	29	5	28	4.8	5	16	4	–
Pound town	1 386	527	468	1 386	410	5.9	98	75	1	1	58	6.4	18	6	1	–
Powers Lake CDP	1 044	900	398	1 044	336	6.0	17	179	50	62	62	4.5	8	39	11	–
Poynette village	1 662	671	636	1 639	436	6.1	124	196	13	–	200	3.9	66	124	–	–
Prairie du Sac village	2 380	929	906	2 380	640	6.4	88	475	21	3	266	4.1	59	186	8	1
Prairie du Sac town	1 271	457	440	1 271	349	6.4	24	174	28	7	91	4.5	18	42	7	–
Prairie Lake town	1 129	762	409	1 129	349	5.5	95	93	6	1	60	5.0	16	13	–	–
Preston town, Adams County	1 057	847	420	1 057	347	5.2	89	106	1	1	73	4.5	26	27	1	–
Princeton city	1 458	656	599	1 392	431	6.2	294	68	2	1	168	4.5	114	44	–	–
Princeton town	1 363	1 080	546	1 363	464	5.7	85	162	23	12	82	5.4	26	22	–	–
Pulaski village	2 200	877	834	2 161	565	5.6	194	272	4	–	269	3.9	108	150	–	–
Randall town	2 395	1 191	815	2 395	705	6.2	24	322	179	103	110	5.0	7	65	12	–
Randolph village	1 729	672	641	1 647	472	6.6	267	142	6	2	169	4.3	98	61	1	–
Random Lake village	1 439	584	546	1 439	383	6.2	46	237	35	8	163	4.2	41	106	1	–
Red Cedar town	1 417	487	470	1 417	404	6.3	77	134	13	2	66	5.8	12	12	–	1
Redgranite village	1 009	474	421	1 009	324	5.5	186	41	–	–	97	4.5	65	26	–	–
Red River town	1 407	552	457	1 407	395	5.9	63	113	9	6	62	4.8	24	17	–	–
Reedsburg town	1 367	383	373	1 158	299	6.7	48	98	16	2	74	5.6	10	27	–	2
Reedsville village	1 182	463	442	1 182	295	6.1	118	123	–	–	147	3.8	115	24	–	–
Reid town	1 057	400	347	1 057	304	5.9	75	75	1	–	43	5.5	9	12	–	–

TIPSII [UPF] GH155 CENSUS90 72583600 06/22/92 5:25 PM MACHINE: C DATA:CENSUS90*H1TIPSDA55. 06/19/92 14:06:28 TAPE: NONE FRAME: 360
TSF:CENSUS90*92. 06/19/92 14:08:03 UTF:CENSUS90*93. 06/19/92 14:08:03 META:CENSUS90*H1TABLES55. 06/19/92 14:27:03

Table 72. **Selected Housing Characteristics: 1990**—Con.

[For definitions of terms and meanings of symbols, see text]

Place and [In Selected States] County Subdivision [1,000 to 2,499 Persons]	All persons	All housing units	Occupied housing units: Total	Persons in occupied housing units	Owner: Total	Owner: Median rooms	Owner: Value, specified owner: Less than $50,000	$50,000 to $99,999	$100,000 to $149,999	$150,000 or more	Renter: Total	Renter: Median rooms	Renter: Contract rent, specified renter: Less than $250	$250 to $499	$500 to $749	$750 or more
PLACE AND COUNTY SUBDIVISION— Con.																
Rhine town	2 235	900	761	2 235	652	6.4	70	247	61	57	109	5.0	34	35	4	3
Rice Lake town	2 473	985	914	2 473	769	5.8	142	311	39	4	145	4.4	48	65	3	–
Richfield town, Wood County	1 344	384	375	1 233	314	6.2	68	38	1	1	61	5.1	20	14	–	–
Richland town, Richland County	1 423	467	440	1 292	349	6.2	94	102	9	2	91	5.5	38	20	–	–
Richmond town, St. Croix County	1 400	467	453	1 390	383	7.0	24	169	29	8	70	4.3	8	45	1	–
Richmond town, Shawano County	1 587	633	582	1 587	496	6.1	137	129	37	11	86	5.2	36	24	1	2
Richmond town, Walworth County	1 405	805	526	1 405	433	6.2	94	174	29	19	93	5.6	19	41	3	–
Ringle town	1 279	405	388	1 266	359	6.2	65	132	8	1	29	4.8	8	10	3	–
Ripon town	1 419	508	490	1 419	410	6.5	75	175	24	4	80	5.7	15	24	1	–
River Falls town	1 944	644	629	1 932	524	6.7	21	152	78	19	105	4.4	9	62	8	1
River Hills village	1 612	583	566	1 612	534	8.5+	3	30	69	355	32	5.5	3	3	8	3
Roberts village	1 043	389	366	1 043	266	5.3	25	106	5	–	100	4.0	17	69	12	–
Rochester town	1 844	636	605	1 844	512	6.3	56	225	99	18	93	4.4	10	65	6	–
Rolling town	1 316	467	434	1 316	376	6.0	69	83	7	–	58	5.3	26	12	–	–
Rome town	1 674	1 662	711	1 674	649	5.3	160	325	45	14	62	4.7	14	27	2	–
Roxbury town	1 536	545	517	1 536	437	6.7	49	173	40	13	80	5.7	16	20	2	2
Royalton town	1 458	604	469	1 364	410	6.2	89	145	9	–	59	5.6	12	15	–	–
Rubicon town	1 709	534	518	1 709	413	6.7	39	183	26	4	105	5.4	14	42	4	1
Rudolph town	1 180	404	381	1 180	349	6.1	85	76	10	2	32	5.5	4	11	–	–
Rushford town	1 361	552	493	1 361	393	6.2	117	94	2	–	100	4.7	37	23	1	–
Rutland town	1 584	546	542	1 584	480	6.6	31	237	42	5	62	5.7	3	19	9	1
St. Croix Falls city	1 640	735	676	1 569	440	6.1	144	199	27	7	236	3.6	99	129	–	–
St. Croix Falls town	1 034	486	373	1 034	318	6.1	47	77	12	10	55	4.8	20	17	2	–
St. Germain town	1 319	1 978	583	1 319	494	5.4	101	171	45	17	89	4.1	35	33	1	–
Saukville town	1 754	606	590	1 754	482	6.5	15	172	89	14	108	4.8	9	52	1	1
Schleswig town	1 641	779	565	1 641	500	6.4	72	159	30	5	65	5.2	8	37	–	1
Schofield city	2 415	1 076	1 017	2 413	643	5.8	313	197	24	26	374	3.9	99	223	37	–
Scott town, Brown County	2 044	801	716	2 044	653	6.1	71	356	65	19	63	4.9	19	26	3	–
Scott town, Lincoln County	1 210	423	399	1 210	345	6.2	104	67	1	1	54	4.9	22	17	–	–
Scott town, Sheboygan County	1 671	580	549	1 636	460	6.3	78	188	9	–	89	5.4	23	42	1	–
Seneca town, Wood County	1 133	383	369	1 133	326	6.1	72	130	7	3	43	5.2	13	12	–	–
Seymour CDP	1 557	607	584	1 557	523	5.8	179	235	36	8	61	4.8	21	30	2	–
Seymour town, Outagamie County	1 217	360	352	1 217	310	6.6	44	86	19	1	42	6.1	8	10	–	–
Sharon town, Portage County	1 742	666	578	1 742	508	6.2	75	136	8	1	70	5.1	11	27	–	–
Sharon village	1 250	466	448	1 250	318	6.4	137	149	5	1	130	4.2	55	68	1	–
Sharon town, Walworth County	1 016	352	333	1 016	260	6.4	35	79	12	3	73	6.2	4	25	1	–
Sheboygan Falls town	1 908	686	674	1 908	575	6.1	72	204	22	8	99	5.3	25	41	–	1
Shell Lake city	1 161	782	489	1 080	331	5.8	146	117	12	3	158	3.5	100	43	–	–
Sherman town, Sheboygan County	1 461	461	445	1 461	374	6.7	49	129	13	6	71	6.2	14	23	–	–
Shorewood Hills village	1 680	664	650	1 648	603	7.5	4	88	181	282	47	5.4	3	12	13	11
Shullsburg city	1 236	543	506	1 215	385	6.0	256	66	2	–	121	4.8	75	29	–	–
Sigel town, Wood County	1 192	400	376	1 192	332	6.5	64	57	–	–	44	5.7	6	13	1	–
Silver Lake village	1 801	790	663	1 801	496	5.7	70	293	44	6	167	4.1	43	103	13	–
Slinger village	2 340	899	882	2 310	594	5.6	36	333	48	9	288	4.1	47	214	15	1
Somerset village	1 065	417	406	1 065	215	5.8	43	140	7	–	191	3.9	31	151	4	1
Somerset town	1 975	722	668	1 975	589	6.6	16	176	69	11	79	4.3	5	41	2	–
Sparta town	2 385	782	758	2 226	670	6.2	87	295	22	4	88	5.7	23	31	7	–
Spencer village	1 757	752	720	1 757	510	5.5	284	127	–	1	210	4.2	105	93	–	–
Spencer town	1 036	355	337	1 036	306	6.2	54	67	8	1	31	5.8	8	9	–	–
Spooner city	2 464	1 151	1 050	2 368	629	5.8	304	205	2	2	421	3.7	235	164	1	–
Spring Brook town	1 293	461	436	1 293	344	6.6	88	83	3	–	92	5.7	20	17	2	–
Springdale town	1 258	452	440	1 258	358	6.9	32	95	38	14	82	5.8	10	19	14	2
Spring Green village	1 283	522	497	1 236	368	6.4	120	194	19	2	129	4.7	37	82	1	–
Spring Green town	1 329	588	483	1 329	404	5.4	76	132	20	5	79	5.4	16	30	2	–
Spring Prairie town	1 752	629	560	1 752	458	6.6	66	209	47	6	102	5.8	13	30	6	–
Spring Valley village	1 051	431	408	990	275	6.1	148	57	6	3	133	4.1	78	47	–	–
Springwater town	1 088	1 108	434	1 011	381	5.2	58	108	11	10	53	5.2	16	12	–	–
Stanley town	2 087	805	685	2 087	579	5.9	136	196	22	–	106	4.7	50	24	–	–
Stanley city	2 011	880	831	1 930	566	5.9	401	64	–	–	265	4.3	184	64	–	–
Stanton town, St. Croix County	1 042	353	338	1 042	268	6.8	18	97	19	3	70	4.8	9	29	1	–
Star Prairie town	2 098	761	667	1 942	579	6.1	47	191	45	8	88	4.8	21	40	8	–
Stephenson town	2 288	3 786	942	2 288	806	5.2	238	163	8	1	136	4.8	48	26	–	–
Stettin town	2 191	801	772	2 177	686	6.3	87	276	37	25	86	5.6	15	32	7	1
Stiles town	1 243	566	461	1 243	399	5.3	91	57	6	2	62	4.9	29	11	1	–
Stockbridge town	1 317	575	438	1 317	381	6.2	65	128	18	3	57	5.7	14	6	4	–
Stockton town	2 494	839	807	2 494	722	6.2	108	247	22	7	85	5.3	28	32	1	1
Stratford village	1 515	584	560	1 515	438	5.8	202	109	1	–	122	4.3	85	26	–	–
Strongs Prairie town	1 028	988	411	1 028	360	5.3	106	59	6	2	51	4.9	19	4	–	–
Sugar Camp town	1 375	1 269	523	1 375	448	5.4	96	146	20	6	75	4.4	26	19	–	–
Sullivan town	1 929	706	667	1 929	560	5.7	69	171	32	5	107	5.4	12	51	4	–
Summit town, Douglas County	1 009	551	378	1 009	350	5.3	58	36	2	–	28	4.6	9	4	–	–
Sun Prairie town	1 839	639	627	1 839	522	6.7	20	252	72	17	105	5.9	6	44	21	2
Superior town	1 911	769	690	1 911	628	5.6	114	96	7	3	62	4.8	15	15	–	–
Tainter town	1 756	877	671	1 756	564	5.8	84	240	28	6	107	4.4	28	53	1	1
Tainter Lake CDP	1 716	869	662	1 716	560	5.8	95	265	37	7	102	4.4	26	52	1	1
Texas town	1 643	556	532	1 643	487	6.1	117	154	16	2	45	5.3	5	15	1	–
Theresa town	1 083	336	329	1 083	279	7.0	43	72	5	2	50	6.5	2	13	2	–
Thorp city	1 657	754	714	1 603	494	5.6	333	88	2	–	220	4.1	154	56	1	–
Three Lakes town	2 004	2 935	852	1 981	700	5.3	190	232	58	29	152	4.2	79	34	–	–
Tilden town	1 079	352	341	1 079	289	6.3	49	76	6	–	52	6.0	14	5	–	–
Tomah town	1 076	364	353	1 072	290	6.4	47	90	6	1	63	5.1	13	19	–	–
Trempealeau village	1 039	466	430	1 039	331	5.6	166	76	3	–	99	3.6	63	32	–	–
Trempealeau town	1 341	582	478	1 341	399	5.9	97	102	2	2	79	5.3	26	18	1	–
Trenton town, Dodge County	1 299	427	409	1 299	337	6.9	26	113	13	–	72	6.6	9	12	–	1
Trenton town, Pierce County	1 583	610	564	1 583	496	6.0	82	209	13	3	68	4.7	16	30	–	–
Trimbelle town	1 482	484	471	1 482	410	6.2	52	133	11	–	61	5.3	13	13	2	–
Troy town, Walworth County	2 051	780	678	2 041	562	6.3	47	213	72	23	116	5.6	13	46	6	–
Turtle town	2 456	916	889	2 456	763	6.3	166	415	40	10	126	4.8	33	58	5	–
Two Rivers town	2 147	772	742	2 147	651	5.9	163	239	14	7	91	5.3	33	36	–	–
Union town, Eau Claire County	2 446	891	858	2 446	601	6.2	148	242	17	9	257	4.5	13	206	10	1

TIPSII [UPF] GH155 CENSUS90 72583600 06/22/92 5:25 PM MACHINE: C DATA:CENSUS90*H1TIPSDA55. 06/19/92 14:06:28 TAPE: NONE FRAME: 361
TSF:CENSUS90*92. 06/19/92 14:08:03 UTF:CENSUS90*93. 06/19/92 14:08:03 META:CENSUS90*H1TABLES55. 06/19/92 14:27:03

Table 72. **Selected Housing Characteristics: 1990**—Con.

[For definitions of terms and meanings of symbols, see text]

Place and [In Selected States] County Subdivision [1,000 to 2,499 Persons]	All persons	All housing units	Occupied housing units: Total	Persons in occupied housing units	Owner: Total	Owner: Median rooms	Owner: Value, specified owner: Less than $50,000	$50,000 to $99,999	$100,000 to $149,999	$150,000 or more	Renter: Total	Renter: Median rooms	Renter: Contract rent, specified renter: Less than $250	$250 to $499	$500 to $749	$750 or more
PLACE AND COUNTY SUBDIVISION— Con.																
Union town, Rock County	1 537	568	543	1 537	407	5.9	44	145	18	4	136	5.3	41	36	1	–
Utica town, Winnebago County	1 046	391	379	1 046	321	6.5	58	113	21	3	58	6.6	7	13	–	–
Vandenbroek town	1 291	403	400	1 291	377	6.1	16	189	63	11	23	4.9	9	9	1	–
Verona town	2 137	671	654	1 870	513	7.2	9	160	119	59	141	5.1	11	65	23	3
Vienna town	1 351	426	422	1 351	337	6.9	14	176	40	1	85	6.0	4	29	5	–
Vinland town	1 688	627	595	1 688	517	6.6	34	223	90	33	78	6.0	8	34	1	–
Viroqua town	1 499	528	492	1 392	414	6.3	71	100	8	2	78	6.0	18	9	–	–
Wabeno town	1 012	701	383	1 012	286	5.6	172	29	2	–	97	4.2	70	9	–	–
Wales village	2 471	732	721	2 471	603	7.0	17	208	287	52	118	5.1	3	63	44	1
Walworth village	1 614	694	658	1 614	432	6.1	88	286	13	2	226	4.1	35	173	4	–
Walworth town	1 341	529	457	1 276	316	6.6	19	116	43	22	141	5.7	21	57	8	2
Warren town, St. Croix County	1 008	327	316	1 008	285	6.8	3	105	30	4	31	5.8	4	9	1	–
Washburn city	2 285	994	891	2 190	595	5.8	342	150	8	3	296	4.0	153	122	2	–
Washington town, Shawano County	1 620	1 120	642	1 620	569	5.6	79	170	40	11	73	5.5	31	15	1	–
Washington town, Vilas County	1 189	1 501	480	1 189	399	5.5	83	169	23	10	81	4.3	24	25	2	–
Waterford village	2 431	947	903	2 431	586	6.1	40	397	43	2	317	4.4	50	180	76	2
Waterford North CDP	1 604	660	577	1 604	526	5.7	69	327	70	23	51	4.9	1	31	8	2
Watertown town	1 840	672	639	1 840	553	6.4	52	221	41	2	86	5.7	12	32	3	–
Waupaca town	1 111	428	391	1 111	304	6.3	56	72	6	1	87	4.5	18	47	–	–
Waupun town	1 409	499	492	1 407	395	6.6	67	138	16	–	97	4.8	40	21	–	–
Wausau town	2 133	725	708	2 133	637	6.4	116	284	28	7	71	5.3	12	33	2	1
Wautoma city	1 784	815	748	1 685	474	5.8	307	110	2	–	274	4.1	157	102	2	1
Wautoma town	1 088	515	420	1 088	369	5.9	106	119	4	2	51	4.4	16	11	–	–
Wayne town, Washington County	1 374	433	418	1 374	362	6.7	28	134	18	2	56	6.1	9	24	1	–
West Baraboo village	1 021	403	394	1 021	274	5.9	111	126	13	3	120	4.1	17	92	1	–
Westby city	1 866	811	778	1 797	560	5.8	251	200	–	–	218	4.2	162	36	–	–
Westfield village	1 125	493	459	1 125	305	6.5	189	65	4	–	154	4.5	93	51	–	–
Westford town, Dodge County	1 248	606	441	1 248	380	6.2	62	163	17	1	61	6.1	9	19	–	–
West Kewaunee town	1 215	451	403	1 215	359	6.2	83	82	5	2	44	5.5	18	5	1	–
West Point town	1 285	777	504	1 285	426	5.6	17	103	58	34	78	5.6	19	23	2	–
Weyauwega city	1 665	674	639	1 569	451	5.9	256	142	4	–	188	4.2	81	92	–	1
Wheaton town	2 279	794	764	2 279	677	6.1	143	237	11	1	87	5.3	19	30	1	–
Whitehall city	1 494	652	624	1 391	393	6.2	266	77	2	1	231	4.0	183	33	5	1
Whitewater town	1 378	740	497	1 368	387	6.7	17	155	59	56	110	5.3	8	56	10	–
Whiting village	1 838	653	637	1 609	478	6.1	101	330	15	6	159	3.9	71	80	3	–
Williams Bay village	2 108	1 659	844	1 971	552	6.1	44	240	86	76	292	4.2	31	192	35	2
Winchester town, Winnebago County	1 433	535	507	1 433	455	6.1	64	163	28	11	52	5.2	15	15	–	–
Wind Point village	1 941	738	711	1 941	683	7.4	–	87	187	367	28	5.5	2	1	8	10
Windsor CDP	2 182	781	763	2 182	523	7.1	17	266	147	38	240	4.7	6	158	65	2
Winneconne village	2 059	880	777	2 059	565	5.9	214	245	34	21	212	4.1	120	72	2	1
Winneconne town	1 761	880	672	1 761	597	6.1	79	258	104	40	75	4.9	11	39	3	–
Wisconsin Dells city	2 393	1 099	996	2 297	624	6.2	191	259	27	11	372	3.8	173	172	1	–
Wittenberg village	1 145	441	401	958	238	6.4	139	49	2	–	163	4.1	126	33	–	–
Wolf River town, Winnebago County	1 037	713	403	1 037	361	5.8	63	125	15	5	42	5.4	10	10	1	–
Woodmohr town	1 086	358	348	1 086	289	6.4	58	78	8	3	59	6.1	12	14	1	–
Woodruff town	1 634	1 310	662	1 513	472	5.3	169	191	23	17	190	3.7	82	86	2	–
Woodville town	1 071	324	309	1 071	269	6.8	50	71	7	–	40	6.0	12	9	–	–
Worcester town	1 582	1 111	623	1 582	537	5.4	111	106	5	3	86	4.7	30	18	–	–
Wrightstown village	1 262	443	425	1 262	331	6.0	84	187	12	7	94	4.2	36	50	1	–
Wrightstown town	1 750	553	539	1 750	472	6.3	66	149	19	5	67	4.9	14	33	1	1
Wyocena town	1 228	557	452	1 228	409	6.2	62	143	21	8	43	5.5	8	19	1	–

TIPSII [UPF] GH155 CENSUS90 72583600 06/22/92 5:25 PM MACHINE: C DATA:CENSUS90*H1TIPSDA55. 06/19/92 14:06:28 TAPE: NONE FRAME: 362
TSF:CENSUS90*92. 06/19/92 14:08:03 UTF:CENSUS90*93. 06/19/92 14:08:03 META:CENSUS90*H1TABLES55. 06/19/92 14:27:03

Table 73. **Summary of General Housing Characteristics: 1990**

[For definitions of terms and meanings of symbols, see text]

County County Subdivision	All persons	All housing units: Total	All housing units: Median rooms	All housing units: Percent: 1 unit, detached or attached	All housing units: Percent: In buildings with 10 or more units	Occupied housing units: Total	Occupied housing units: Median persons in unit	Occupied housing units: Mean number of persons per room	Occupied housing units: Percent: Owner	Occupied housing units: Percent: With 1.01 or more persons per room	Occupied housing units: Percent: With householder 65 years and over	Occupied housing units: Percent: 1-person households	Occupied housing units: Specified owner, median value (dollars)	Occupied housing units: Specified renter: Median contract rent (dollars)	Occupied housing units: Specified renter: Percent with meals included in rent	Vacancy rate: Homeowner	Vacancy rate: Rental
Adams County	15 682	12 418	4.7	64.9	2.3	5 972	2.14	.45	81.4	2.1	32.4	23.1	46 500	235	–	3.2	5.0
Adams city	1 715	791	4.8	68.1	13.5	737	1.95	.46	60.2	2.6	36.1	36.9	36 100	236	–	1.3	3.3
Adams town	1 170	723	4.8	58.8	–	454	2.25	.48	81.1	2.2	25.6	22.0	42 400	226	–	2.1	1.1
Big Flats town	731	824	3.9	54.7	.1	294	2.19	.50	83.0	3.1	28.6	23.5	34 600	225	–	4.7	3.8
Colburn town	154	166	4.1	57.2	–	60	2.24	.48	76.7	1.7	26.7	16.7	27 500	162	–	–	–
Dell Prairie town	1 063	638	5.1	66.1	–	402	2.36	.46	84.8	1.7	23.4	18.4	56 700	268	–	3.9	17.6
Easton town	824	600	4.6	55.0	–	326	2.19	.48	82.5	2.8	34.0	23.0	38 900	221	–	3.9	10.9
Friendship village	728	298	5.3	71.8	3.4	251	2.08	.43	66.9	1.2	38.2	31.5	43 800	232	–	4.0	6.7
Jackson town	641	836	4.7	67.3	.1	271	2.08	.42	89.3	1.1	37.6	21.8	58 900	208	–	2.0	3.3
Leola town	217	176	5.0	58.0	–	85	2.31	.48	91.8	4.7	23.5	22.4	32 500	238	–	2.5	–
Lincoln town	318	239	4.8	63.2	–	124	2.14	.44	80.6	2.4	25.8	19.4	35 500	102	–	3.8	–
Monroe town	305	359	4.4	64.1	–	132	2.07	.45	87.1	3.8	32.6	25.8	39 500	192	–	10.9	–
New Chester town	1 675	582	4.9	59.5	–	267	2.25	.49	80.5	2.2	33.0	18.0	39 800	209	–	3.6	3.7
New Haven town	511	297	5.6	81.8	–	199	2.25	.43	83.4	1.5	37.2	19.1	43 800	216	–	.6	–
Preston town	1 057	847	4.6	63.6	.1	420	2.17	.48	82.6	4.0	33.1	17.4	52 000	253	–	1.7	11.0
Quincy town	927	1 468	4.4	53.8	.1	428	1.96	.42	87.4	1.2	43.9	26.6	45 400	207	–	4.6	1.8
Richfield town	159	109	4.7	61.5	–	58	2.34	.50	87.9	5.2	22.4	13.8	38 800	238	–	–	–
Rome town	1 674	1 662	5.0	85.6	.1	711	2.11	.43	91.3	.7	28.4	16.9	63 900	317	–	3.4	–
Springville town	785	815	4.5	43.6	19.4	342	2.08	.43	82.5	1.5	31.3	24.6	47 000	275	–	2.8	3.2
Strongs Prairie town	1 028	988	4.8	78.8	–	411	2.15	.45	87.6	1.7	35.5	19.5	43 900	194	–	3.7	7.3
Wisconsin Dells city	–	–	–	–	–	–	–	–	–	–	–	–	–	–	–	–	–
Ashland County	16 307	8 371	5.0	71.7	4.3	6 255	2.15	.46	70.6	1.9	31.5	30.6	37 300	216	.1	2.5	9.0
Agenda town	591	309	4.8	82.2	–	199	2.47	.51	88.9	4.0	29.1	20.6	48 900	150	–	2.7	4.3
Ashland city	8 695	3 733	5.3	66.1	6.9	3 449	2.02	.43	64.3	.8	33.0	34.6	38 500	241	.1	1.7	7.4
Ashland town	567	245	5.2	80.8	–	197	2.41	.51	85.8	3.6	25.4	20.3	37 500	187	–	3.4	–
Butternut village	416	200	5.2	74.5	9.5	178	1.93	.43	68.0	1.7	42.7	39.3	31 300	164	–	2.4	–
Chippewa town	405	287	4.6	85.0	–	156	2.25	.43	91.0	–	36.5	23.1	43 200	144	–	2.1	36.4
Gingles town	492	232	5.1	72.4	–	179	2.40	.49	87.2	1.1	24.0	17.3	45 000	206	–	1.9	4.2
Gordon town	301	359	3.7	71.9	–	129	2.03	.46	88.4	3.9	33.3	30.2	38 300	169	–	4.2	59.5
Jacobs town	885	488	4.9	77.0	6.1	339	2.26	.47	76.7	2.7	37.2	28.6	29 000	163	–	5.5	13.2
La Pointe town	147	586	4.6	84.3	–	69	1.98	.43	87.0	2.9	29.0	31.9	67 500	263	–	4.8	59.1
Marengo town	284	154	4.7	83.8	–	104	2.22	.50	86.5	2.9	33.7	23.1	46 300	213	–	–	–
Mellen city	935	445	5.0	66.1	9.2	391	1.99	.46	65.0	1.3	32.7	37.1	24 900	159	–	3.8	6.8
Morse town	481	304	4.4	70.4	–	158	2.38	.50	88.6	1.9	27.2	17.1	43 100	150	–	4.1	35.7
Peeksville town	167	115	4.3	84.3	–	55	2.47	.53	89.1	1.8	20.0	18.2	40 000	313	–	9.3	–
Sanborn town	998	432	5.0	71.3	2.3	330	2.71	.58	60.0	7.0	15.2	21.5	35 000	80–	–	.5	3.6
Shanagolden town	172	184	2.9	72.3	–	66	2.37	.50	81.8	3.0	31.8	19.7	36 700	238	–	3.6	–
White River town	771	298	5.3	72.1	–	256	2.52	.55	84.0	7.0	27.3	19.5	43 000	165	–	2.3	2.4
Barron County	40 750	19 363	5.3	76.0	3.6	15 435	2.26	.46	73.5	1.9	28.9	24.2	47 000	246	1.7	1.9	5.4
Almena town	773	609	4.8	90.1	–	273	2.53	.46	86.8	1.5	23.1	12.5	54 000	256	–	4.0	–
Almena village	625	270	4.9	67.4	–	250	2.14	.48	70.8	2.8	33.6	30.8	33 600	227	–	2.2	8.8
Arland town	609	233	5.7	82.0	–	200	2.76	.51	81.5	.5	26.0	14.5	35 800	237	–	4.1	–
Barron city	2 986	1 283	5.1	63.4	7.7	1 213	2.06	.45	65.4	1.3	33.8	32.2	45 600	242	9.3	2.1	3.7
Barron town	1 015	323	6.4	91.6	–	305	3.06	.48	81.6	2.0	21.3	11.1	51 900	267	–	2.4	6.7
Bear Lake town	530	308	5.4	74.7	–	175	2.81	.50	88.0	2.3	18.9	14.3	47 500	275	–	3.8	–
Cameron village	1 273	542	5.0	68.5	3.9	519	2.10	.47	63.4	1.3	31.0	31.6	39 700	244	–	.9	5.9
Cedar Lake town	741	626	5.3	76.2	–	275	2.37	.47	85.1	2.9	26.9	15.6	57 200	271	–	1.7	8.9
Chetek city	1 953	991	4.9	76.8	2.0	836	1.95	.43	64.7	1.4	41.1	33.1	39 400	222	–	1.8	5.8
Chetek town	1 446	1 204	4.4	82.5	–	559	2.23	.47	85.3	3.0	31.8	18.6	51 800	223	3.8	2.7	10.9
Clinton town	849	332	5.9	85.5	–	273	2.79	.49	80.2	2.9	23.1	11.0	48 900	213	–	.5	5.3
Crystal Lake town	700	423	5.4	84.6	–	263	2.31	.45	83.3	2.7	28.9	19.4	42 100	260	–	3.5	4.3
Cumberland city	2 163	1 060	5.1	65.3	10.0	945	1.92	.42	65.1	1.7	39.3	35.6	50 600	242	5.3	1.4	6.8
Cumberland town	884	398	5.8	88.2	–	325	2.36	.45	84.9	1.8	27.4	16.0	50 400	219	–	1.8	7.5
Dallas town	548	202	6.4	90.6	–	182	2.69	.46	79.7	1.6	26.9	17.0	40 800	213	–	1.4	5.1
Dallas village	452	177	5.3	78.0	–	161	2.11	.44	79.5	1.2	37.3	28.0	27 500	171	–	–	2.9
Dovre town	561	207	5.8	84.1	–	186	2.75	.50	79.0	2.2	22.6	16.1	29 100	225	–	2.0	–
Doyle town	460	180	6.0	82.2	–	162	2.38	.45	86.4	3.1	26.5	17.9	49 500	257	–	2.1	12.0
Haugen village	305	131	5.3	88.5	–	116	2.31	.48	72.4	2.6	34.5	25.0	40 600	187	–	5.6	5.9
Lakeland town	789	512	5.2	80.1	–	295	2.30	.48	86.4	4.4	28.1	23.4	48 100	225	–	1.9	7.0
Maple Grove town	926	337	5.8	90.5	–	303	2.68	.51	84.5	4.3	22.8	13.2	40 000	225	–	3.0	4.1
Maple Plain town	610	610	5.3	77.7	–	213	2.44	.49	84.5	3.8	19.2	17.4	69 100	154	–	2.7	–
New Auburn village	26	7	7.0	100.0	–	7	3.75	.55	71.4	–	14.3	–	40 000	212	–	–	–
Oak Grove town	906	316	6.0	87.7	–	289	2.79	.50	84.1	2.8	19.0	13.5	45 700	263	–	.8	6.1
Prairie Farm town	567	204	6.2	91.7	–	182	2.82	.48	83.0	3.8	21.4	12.6	40 600	163	–	2.6	–
Prairie Farm village	494	207	5.0	71.0	–	191	1.95	.44	66.5	2.1	38.7	37.2	32 300	201	–	1.6	5.9
Prairie Lake town	1 129	762	4.8	84.8	–	409	2.32	.49	85.3	2.7	31.1	15.2	50 500	223	–	.9	–
Rice Lake city	7 998	3 520	5.0	63.2	11.3	3 329	2.05	.44	60.4	1.1	30.5	32.2	47 700	265	.1	1.6	5.0
Rice Lake town	2 473	985	5.5	74.1	2.3	914	2.48	.46	84.1	1.6	17.1	15.1	61 500	273	–	1.3	7.1
Sioux Creek town	635	225	6.4	87.1	–	202	2.91	.49	78.7	2.5	19.3	12.9	36 500	200	–	.6	4.4
Stanfold town	644	249	6.1	94.4	–	231	2.38	.44	84.4	2.6	24.7	17.3	39 500	256	–	–	5.3
Stanley town	2 087	805	5.6	82.1	–	685	2.82	.51	84.5	1.6	18.4	12.0	54 500	219	–	1.5	5.4
Sumner town	550	215	5.9	87.4	–	187	2.62	.48	88.2	2.1	22.5	14.4	37 500	231	–	.6	12.0
Turtle Lake town	621	263	6.0	84.8	–	201	3.00	.50	84.6	2.0	21.4	14.4	43 800	231	–	4.0	–
Turtle Lake village	811	394	4.9	71.1	10.2	358	1.96	.44	65.1	1.1	36.9	35.8	40 600	199	–	4.1	10.1
Vance Creek town	611	253	5.7	86.6	–	221	2.36	.45	77.4	1.4	26.2	16.3	31 300	238	–	4.5	3.8
Bayfield County	14 008	10 918	4.7	78.1	1.8	5 515	2.18	.47	78.8	2.6	29.8	25.6	44 700	205	1.1	3.2	17.3
Barksdale town	756	319	5.5	88.1	–	275	2.43	.47	88.4	1.1	20.0	13.8	55 800	246	–	1.2	5.9
Barnes town	473	1 313	3.7	79.9	–	220	1.96	.42	89.5	2.7	38.6	24.5	52 100	206	–	2.5	43.9
Bayfield city	686	446	5.3	65.5	7.6	306	1.93	.41	67.6	2.3	30.7	35.3	48 800	242	–	4.6	27.2
Bayfield town	603	355	5.2	72.1	6.8	220	2.42	.49	86.4	.9	15.9	17.3	57 000	233	–	3.1	18.9
Bayview town	402	214	5.5	92.5	–	148	2.28	.47	90.5	4.1	23.0	14.9	62 500	238	–	2.2	–
Bell town	237	364	4.9	89.0	–	105	1.97	.46	86.7	2.9	40.0	25.7	42 500	237	–	3.2	6.7
Cable town	817	738	5.0	71.8	–	346	2.08	.42	72.3	.9	27.7	26.9	45 000	204	–	5.3	11.9
Clover town	213	263	4.7	90.5	–	90	2.11	.44	81.1	2.2	41.1	27.8	36 300	138	–	8.8	–
Delta town	215	358	3.7	87.2	–	93	2.00	.44	94.6	3.2	37.6	30.1	57 500	313	–	3.3	–
Drummond town	417	627	5.0	82.8	.8	205	1.82	.39	75.6	1.5	39.0	37.1	39 700	169	2.9	4.9	5.7

TIPSII [UPF] GH155 CENSUS90 72583600 06/22/92 5:25 PM MACHINE: C DATA:CENSUS90*H1TIPSDA55. 06/19/92 14:06:28 TAPE: NONE FRAME: 363
TSF:CENSUS90*92. 06/19/92 14:08:03 UTF:CENSUS90*93. 06/19/92 14:08:03 META:CENSUS90*H1TABLES55. 06/19/92 14:27:03

Table 73. **Summary of General Housing Characteristics: 1990**—Con.

[For definitions of terms and meanings of symbols, see text]

County County Subdivision	All persons	All housing units: Total	All housing units: Median rooms	All housing units: Percent: 1 unit, detached or attached	All housing units: Percent: In buildings with 10 or more units	Occupied housing units: Total	Occupied housing units: Median persons in unit	Occupied housing units: Mean number of persons per room	Occupied housing units: Percent: Owner	Occupied housing units: Percent: With 1.01 or more persons per room	Occupied housing units: Percent: With householder 65 years and over	Occupied housing units: Percent: 1-person households	Occupied housing units: Specified owner, median value (dollars)	Occupied housing units: Specified renter: Median contract rent (dollars)	Occupied housing units: Specified renter: Percent with meals included in rent	Vacancy rate: Homeowner	Vacancy rate: Rental
Bayfield County—Con.																	
Eileen town	665	268	5.4	81.7	–	234	2.53	.49	89.7	.9	24.4	15.8	55 800	225	–	2.3	11.1
Grand View town	419	502	4.7	85.9	–	178	2.08	.44	89.3	2.2	33.7	28.7	44 300	163	–	6.5	13.6
Hughes town	334	380	4.0	61.6	–	136	2.19	.46	87.5	1.5	30.1	22.1	44 400	256	–	1.7	29.2
Iron River town	901	928	4.3	79.8	4.0	434	1.88	.42	72.1	1.4	39.2	34.1	42 400	176	–	4.9	12.9
Kelly town	383	163	5.3	84.7	–	134	2.50	.51	85.8	5.2	23.1	14.2	33 000	80	–	.9	–
Keystone town	320	150	5.0	76.0	–	113	2.43	.52	91.2	1.8	27.4	18.6	47 500	263	–	3.7	23.1
Lincoln town	294	187	5.0	77.0	–	115	2.26	.49	88.7	2.6	32.2	27.0	38 800	313	–	4.7	–
Mason town	296	144	5.2	82.6	–	109	2.45	.48	84.4	3.7	31.2	25.7	32 500	171	–	–	5.6
Mason village	102	41	5.4	87.8	–	33	3.00	.54	81.8	6.1	15.2	21.2	29 000	225	–	10.0	–
Namakagon town	276	628	4.2	72.1	.2	132	1.91	.40	83.3	1.5	37.1	28.8	70 400	216	–	14.7	77.1
Orienta town	114	151	3.2	79.5	–	48	2.07	.49	93.8	8.3	22.9	33.3	20 000	138	–	2.2	–
Oulu town	513	267	4.8	88.0	–	172	2.44	.54	87.2	4.7	27.9	20.3	32 500	138	–	2.0	4.3
Pilsen town	203	86	5.3	70.9	–	67	2.89	.51	91.0	3.0	25.4	17.9	53 100	256	–	1.6	–
Port Wing town	434	313	4.8	78.9	4.2	176	2.11	.45	80.7	1.7	42.6	31.3	26 400	133	–	.7	33.3
Russell town	978	416	5.0	65.9	2.2	309	2.82	.60	60.2	8.7	17.5	17.2	40 700	97	6.5	1.6	8.9
Tripp town	182	111	4.8	75.7	–	67	2.42	.54	79.1	4.5	32.8	23.9	38 800	206	–	5.4	–
Washburn city	2 285	994	5.3	72.1	7.0	891	2.13	.46	66.8	2.0	31.1	32.1	41 200	230	.7	.8	7.2
Washburn town	490	192	5.4	85.4	–	159	2.83	.53	86.2	3.8	18.9	11.3	58 500	219	–	–	8.3
Brown County	194 594	74 740	5.3	67.9	9.2	72 280	2.31	.48	65.6	1.9	18.6	24.1	62 400	323	.3	.8	4.1
Allouez village	14 431	5 066	6.3	88.6	4.3	4 976	2.42	.42	86.0	.5	21.7	18.6	70 800	384	–	.5	3.6
Ashwaubenon village	16 376	6 245	5.3	64.6	16.5	6 080	2.36	.49	61.1	1.5	9.7	22.2	68 600	354	1.6	.3	4.5
Bellevue town	7 541	2 869	5.1	54.3	5.8	2 796	2.43	.50	74.4	1.5	9.8	20.1	77 100	344	.1	1.0	4.0
Denmark village	1 612	650	5.4	67.2	6.0	629	2.23	.46	70.4	.3	31.6	26.4	52 100	241	.6	1.1	6.5
De Pere city	16 569	5 938	5.5	69.9	10.8	5 774	2.36	.47	67.6	1.4	20.9	23.4	62 800	355	.1	1.0	3.5
De Pere town	1 558	507	6.6	92.3	.2	493	2.88	.45	91.7	.6	14.6	8.3	87 000	327	–	.7	2.4
Eaton town	1 128	374	6.0	86.9	–	357	3.01	.50	86.8	3.4	17.4	15.1	60 800	250	–	1.6	–
Glenmore town	1 057	314	6.5	91.4	–	308	3.26	.51	87.7	3.2	14.6	9.4	68 200	250	–	.7	–
Green Bay city	96 466	39 726	5.0	60.0	11.2	38 383	2.15	.48	56.6	2.2	20.8	29.1	54 900	313	.2	1.0	4.1
Green Bay town	1 292	575	5.9	90.1	–	441	2.50	.47	84.1	1.1	17.5	17.0	75 000	254	–	.8	2.8
Hobart town	4 284	1 339	6.6	94.6	–	1 314	3.09	.48	89.2	2.4	12.5	10.0	90 600	222	3.1	.4	5.3
Holland town	1 237	368	6.4	92.4	–	360	3.32	.51	88.9	1.7	18.3	12.5	64 800	238	–	–	7.0
Howard village	9 874	3 515	5.3	76.3	5.1	3 434	2.67	.52	69.8	1.7	11.0	16.3	65 600	359	–	.7	3.1
Humboldt town	1 334	396	5.9	86.4	–	390	3.42	.56	87.7	3.8	16.9	11.8	63 600	221	–	.9	2.0
Lawrence town	1 363	453	6.2	93.2	2.9	441	2.84	.48	90.5	1.8	20.2	11.1	72 700	331	–	.7	–
Morrison town	1 493	497	6.7	87.1	–	477	2.93	.45	84.3	1.5	19.7	16.4	52 200	224	–	1.2	2.6
New Denmark town	1 370	438	6.4	92.5	–	425	3.02	.49	90.8	1.6	18.6	11.1	58 500	271	–	–	15.2
Pittsfield town	2 165	699	6.4	95.3	–	684	3.01	.48	90.9	1.6	15.2	7.7	74 700	306	–	.8	–
Pulaski village	2 200	877	5.1	65.1	9.4	834	2.25	.49	67.7	1.9	31.3	26.7	53 100	293	–	1.6	6.9
Rockland town	974	311	6.7	90.4	–	304	2.98	.47	88.5	3.3	19.4	12.2	75 500	222	–	–	–
Scott town	2 044	801	6.0	93.9	–	716	2.50	.46	91.2	1.0	16.8	14.7	69 700	268	2.1	.6	1.6
Suamico town	5 214	1 786	6.0	94.7	.8	1 700	2.94	.49	92.1	1.4	11.7	10.8	76 200	333	–	.6	3.6
Wrightstown town	1 750	553	6.1	79.7	–	539	3.05	.51	87.6	3.2	18.7	12.6	60 900	317	4.1	.8	2.9
Wrightstown village	1 262	443	5.7	78.6	3.2	425	2.69	.50	77.9	1.9	19.5	17.9	57 700	264	–	.6	6.0
Buffalo County	13 584	5 586	5.9	79.1	1.9	5 123	2.28	.43	75.2	1.2	28.1	23.9	43 000	202	.2	1.2	5.4
Alma city	790	396	5.5	65.2	–	357	1.95	.38	70.9	.8	35.0	33.1	39 400	186	–	1.6	8.8
Alma town	479	175	6.9	82.3	–	156	2.71	.44	79.5	1.3	20.5	10.3	52 500	233	–	1.6	3.0
Belvidere town	505	218	6.2	92.7	–	181	2.42	.43	89.0	.6	23.8	13.8	50 600	213	–	1.2	4.8
Buffalo city	915	447	5.2	83.0	–	371	2.18	.43	87.6	.8	29.4	25.1	48 000	254	–	1.8	8.0
Buffalo town	686	264	5.9	88.3	–	246	2.45	.45	87.0	1.6	22.0	18.7	51 700	200	–	.9	–
Canton town	309	109	6.8	88.1	–	102	2.95	.43	73.5	1.0	18.6	10.8	40 000	219	–	1.3	–
Cochrane village	475	216	5.7	74.5	6.5	204	2.06	.40	75.0	1.0	38.7	29.9	39 800	182	2.0	3.8	3.8
Cross town	307	111	6.9	82.0	–	103	2.66	.42	74.8	1.0	19.4	15.5	53 000	187	–	2.5	7.1
Dover town	451	147	6.5	91.8	–	139	3.06	.49	82.0	1.4	27.3	7.9	27 500	188	–	–	–
Fountain City city	938	417	5.1	57.6	5.8	397	1.98	.42	64.5	1.5	27.5	34.5	44 900	230	–	.8	7.8
Gilmanton town	469	173	6.1	86.7	–	162	2.57	.45	75.9	1.2	22.2	20.4	25 300	160	–	.8	4.9
Glencoe town	502	171	6.0	74.9	.6	168	2.81	.48	83.3	1.2	17.3	13.1	45 000	188	–	–	–
Lincoln town	250	106	6.6	92.5	–	92	2.30	.40	78.3	1.1	41.3	19.6	29 400	156	–	–	–
Maxville town	370	120	6.6	94.2	–	114	2.79	.47	73.7	.9	20.2	9.6	38 300	217	–	–	3.2
Milton town	450	180	5.9	82.8	–	156	2.64	.47	85.9	.6	22.4	17.3	52 500	238	–	1.5	4.3
Modena town	360	148	6.8	93.2	–	134	2.32	.39	75.4	1.5	37.3	20.1	27 500	213	–	1.0	2.9
Mondovi city	2 491	1 080	5.5	73.0	5.6	1 028	1.99	.40	64.4	1.0	35.4	33.0	41 200	199	.3	.9	4.9
Mondovi town	545	184	6.3	89.1	–	173	2.93	.47	77.5	2.3	13.3	14.5	47 100	214	–	.7	2.5
Montana town	316	113	6.8	81.4	–	105	2.88	.44	78.1	2.9	20.0	18.1	40 000	163	–	1.2	–
Naples town	496	191	6.2	83.2	–	178	2.45	.44	77.5	1.7	21.3	17.4	45 000	238	–	–	9.1
Nelson town	571	237	6.3	88.2	–	202	2.47	.43	84.2	1.5	26.7	18.3	38 500	167	–	1.7	20.0
Nelson village	388	190	5.2	65.8	4.7	179	1.89	.40	68.2	1.7	36.9	37.4	32 500	180	–	1.6	1.7
Waumandee town	521	193	6.9	90.7	–	176	2.72	.43	79.0	1.7	18.8	19.9	45 400	200	–	1.4	7.5
Burnett County	13 084	11 743	4.8	85.9	1.1	5 242	2.13	.46	80.7	2.3	32.5	25.5	44 600	204	.1	3.6	6.7
Anderson town	324	262	4.6	78.6	–	128	2.26	.46	88.3	3.9	20.3	23.4	28 800	208	–	2.6	16.7
Blaine town	172	243	5.0	87.7	–	66	2.18	.51	87.9	7.6	40.9	18.2	24 600	187	–	12.1	–
Daniels town	602	446	5.2	88.3	–	256	2.11	.42	89.5	1.6	33.6	24.6	43 100	188	–	2.6	6.9
Dewey town	482	241	5.3	91.3	–	156	2.69	.55	81.4	5.8	23.1	16.7	31 300	179	–	1.6	6.5
Grantsburg town	860	411	5.1	77.1	–	297	2.49	.51	89.2	3.0	19.2	19.2	38 800	213	–	2.6	–
Grantsburg village	1 144	508	5.1	65.9	9.3	460	2.02	.43	66.3	1.5	36.7	33.0	42 600	217	–	1.6	14.4
Jackson town	457	904	4.8	94.4	–	210	2.00	.42	91.4	1.9	41.0	21.0	53 600	238	–	4.5	5.3
La Follette town	416	409	4.7	86.6	–	175	2.06	.48	79.4	4.6	37.7	25.1	57 100	117	–	5.4	7.7
Lincoln town	228	176	4.9	71.6	–	97	2.11	.44	86.6	–	23.7	26.8	38 800	263	–	2.3	–
Meenon town	956	749	4.8	84.6	–	375	2.12	.45	86.9	1.3	31.7	25.1	42 900	232	–	3.3	2.0
Oakland town	480	918	4.4	87.6	–	220	2.00	.41	88.2	.9	37.3	26.4	52 300	213	–	4.0	18.8
Roosevelt town	175	153	5.7	85.6	–	67	2.23	.43	82.1	1.5	31.3	19.4	27 500	213	–	5.2	7.7
Rusk town	396	325	4.6	89.5	–	149	2.16	.50	72.5	4.0	29.5	23.5	54 400	220	5.0	3.6	6.8
Sand Lake town	439	419	5.0	88.1	–	168	2.25	.48	82.7	2.4	27.4	17.3	53 000	80–	–	.7	9.4
Scott town	419	783	4.6	94.9	–	182	1.98	.42	88.5	1.6	41.2	26.4	61 900	188	–	5.3	8.7
Siren town	910	703	4.7	83.4	–	346	2.34	.49	80.9	2.6	26.3	18.5	46 000	175	–	2.8	4.3
Siren village	863	456	4.4	70.0	7.0	362	1.76	.43	60.5	.6	39.8	42.0	34 300	237	–	2.2	3.4
Swiss town	645	794	4.5	90.8	–	273	2.07	.46	78.4	4.0	41.8	26.7	41 300	138	–	9.7	6.3
Trade Lake town	831	579	5.1	93.4	–	318	2.30	.45	86.5	.6	27.4	22.0	45 500	231	–	3.2	12.2
Union town	221	390	4.8	87.2	4.1	97	2.05	.43	90.7	2.1	28.9	20.6	61 300	231	–	9.3	–
Webb Lake town	200	771	4.4	89.8	–	104	1.90	.39	93.3	1.0	44.2	26.0	56 900	200	–	6.7	–
Webster village	623	301	5.0	73.4	9.6	278	1.95	.44	70.5	1.4	38.1	36.0	34 000	160	–	1.5	1.2
West Marshland town	293	252	4.9	75.4	–	108	2.30	.52	87.0	6.5	21.3	27.8	30 000	138	–	2.1	–
Wood River town	948	550	5.5	89.1	–	350	2.38	.45	78.3	2.9	28.9	20.0	52 500	225	–	1.8	–

TIPSII [UPF] GH155 CENSUS90 72583600 06/22/92 5:25 PM MACHINE: C DATA:CENSUS90*H1TIPSDA55. 06/19/92 14:06:28 TAPE: NONE FRAME: 364
TSF:CENSUS90*92. 06/19/92 14:08:03 UTF:CENSUS90*93. 06/19/92 14:08:03 META:CENSUS90*H1TABLES55. 06/19/92 14:27:03

Table 73. **Summary of General Housing Characteristics: 1990**—Con.

[For definitions of terms and meanings of symbols, see text]

County County Subdivision	All persons	All housing units: Total	All housing units: Median rooms	All housing units: Percent: 1 unit, detached or attached	All housing units: Percent: In buildings with 10 or more units	Occupied housing units: Total	Occupied housing units: Median persons in unit	Occupied housing units: Mean number of persons per room	Occupied housing units: Percent: Owner	Occupied housing units: Percent: With 1.01 or more persons per room	Occupied housing units: Percent: With householder 65 years and over	Occupied housing units: Percent: 1-person households	Occupied housing units: Specified owner, median value (dollars)	Occupied housing units: Specified renter: Median contract rent (dollars)	Occupied housing units: Specified renter: Percent with meals included in rent	Vacancy rate: Homeowner	Vacancy rate: Rental
Calumet County	34 291	12 465	5.8	77.6	4.3	11 772	2.57	.47	78.6	1.6	20.1	17.8	61 900	278	.4	1.1	3.0
Appleton city	9 075	3 153	5.4	73.3	10.8	3 080	2.75	.52	72.2	1.9	8.9	14.4	68 500	356	.1	1.3	2.1
Brillion city	2 840	1 069	5.8	71.8	2.9	1 032	2.40	.47	75.2	1.4	27.8	22.9	54 000	213	–	.6	2.3
Brillion town	1 300	439	6.6	77.7	–	428	2.86	.44	87.1	1.6	18.7	14.0	49 600	213	3.3	.3	1.8
Brothertown town	1 409	594	5.8	83.2	–	458	2.71	.46	82.3	2.8	23.8	15.7	57 500	210	–	2.8	–
Charlestown town	875	293	6.7	90.1	–	286	2.77	.44	86.0	1.0	19.9	12.9	64 300	250	–	.8	2.4
Chilton city	3 240	1 287	5.6	70.0	4.5	1 236	2.16	.43	72.5	1.9	34.5	29.1	50 700	219	.9	1.0	6.1
Chilton town	998	312	6.8	90.4	–	304	3.14	.47	83.9	.7	22.0	13.2	59 400	210	–	.4	2.0
Harrison town	3 195	1 155	6.2	92.4	–	1 059	2.76	.46	89.6	1.5	15.9	13.1	77 300	350	–	1.2	3.5
Hilbert village	1 211	475	5.2	56.2	2.3	464	2.28	.47	76.1	1.5	23.5	28.9	53 800	201	–	.6	2.6
Kiel city	376	130	5.2	46.9	–	126	2.82	.55	82.5	4.0	16.7	18.3	45 500	238	10.0	1.0	–
Menasha city	73	26	6.5	96.2	–	24	3.00	.46	87.5	–	16.7	4.2	52 500	313	–	–	–
New Holstein city	3 342	1 239	5.7	75.1	5.2	1 212	2.27	.45	75.7	1.2	26.7	22.8	53 800	247	–	.8	3.9
New Holstein town	1 406	466	6.3	80.9	–	458	2.94	.47	88.6	1.3	18.3	11.4	62 800	211	3.0	1.0	–
Potter village	252	93	6.3	80.6	–	91	2.60	.42	79.1	–	35.2	17.6	44 500	242	–	–	–
Rantoul town	895	253	7.2	91.3	–	249	3.53	.48	88.4	2.0	14.1	5.2	49 500	225	–	–	–
Sherwood village	837	325	6.2	81.8	6.2	303	2.50	.43	82.5	.7	20.1	13.5	84 300	250	–	2.0	10.2
Stockbridge town	1 317	575	5.7	91.0	.2	438	2.65	.48	87.0	1.6	26.5	14.2	62 800	233	–	2.8	3.4
Stockbridge village	579	257	5.4	81.7	5.4	215	2.31	.47	79.1	1.9	26.5	25.6	46 900	182	–	1.7	6.3
Woodville town	1 071	324	6.7	87.7	–	309	3.29	.50	87.1	2.3	16.8	10.4	54 100	231	–	.7	–
Chippewa County	52 360	21 024	5.4	75.9	3.7	19 077	2.33	.47	74.2	1.8	25.0	23.0	46 500	248	.6	1.4	3.9
Anson town	1 634	655	5.6	89.0	–	573	2.48	.47	82.2	1.6	18.2	17.8	51 400	261	2.7	.4	4.7
Arthur town	756	264	5.8	88.6	–	247	2.67	.50	82.6	4.5	29.6	17.4	32 800	204	–	.5	6.5
Auburn town	474	159	6.3	85.5	–	150	3.00	.49	85.3	3.3	20.0	10.7	38 600	213	–	–	15.4
Birch Creek town	500	392	4.7	77.8	–	193	2.24	.48	91.2	4.7	31.6	23.3	47 500	188	–	2.8	–
Bloomer city	3 085	1 290	5.5	74.3	4.0	1 257	2.06	.42	68.9	1.4	34.5	30.5	43 400	180	–	.8	3.0
Bloomer town	880	314	5.7	81.5	–	283	2.91	.50	80.2	1.8	14.8	13.4	42 000	231	–	1.3	6.7
Boyd village	683	266	5.8	83.1	4.9	255	2.26	.45	79.2	1.2	39.2	24.3	32 900	184	–	1.9	–
Cadott village	1 328	540	5.1	65.6	13.1	520	2.23	.47	68.8	2.9	32.3	25.8	42 400	218	–	1.4	4.7
Chippewa Falls city	12 727	5 338	5.1	58.5	10.6	5 102	2.03	.44	58.8	1.1	28.8	33.2	43 600	266	.8	1.3	3.8
Cleveland town	758	318	5.2	76.1	–	251	2.81	.53	84.9	4.4	19.1	16.3	32 100	219	–	4.9	2.6
Colburn town	731	272	5.7	82.0	–	236	2.59	.52	86.0	6.4	24.2	16.1	34 700	194	–	2.4	2.9
Cooks Valley town	594	178	6.6	93.8	–	171	3.46	.52	82.5	1.8	16.4	8.8	45 400	188	–	–	3.2
Cornell city	1 541	635	5.2	79.4	.2	591	2.17	.47	74.3	2.4	34.9	28.9	35 500	199	–	3.7	5.6
Delmar town	994	320	6.4	89.4	–	305	2.86	.50	87.2	3.3	23.9	13.1	37 800	213	7.1	–	4.9
Eagle Point town	2 542	922	5.9	89.5	–	804	2.60	.46	88.9	1.4	16.9	11.9	64 000	252	–	.7	4.3
Eau Claire city	1 676	564	5.2	71.8	–	557	2.77	.56	67.9	3.1	14.0	14.5	46 200	307	.6	.5	1.1
Edson town	913	303	6.0	86.8	–	280	3.01	.52	83.9	3.6	18.2	14.3	29 000	217	–	.8	6.3
Estella town	449	173	5.6	90.8	–	154	2.50	.48	90.9	5.2	31.2	21.4	29 200	194	–	2.8	12.5
Goetz town	640	198	6.3	90.9	–	192	3.30	.52	83.9	2.1	16.7	12.0	37 700	171	–	–	3.1
Hallie town	4 531	1 616	5.4	82.4	.7	1 579	2.67	.50	78.3	1.2	14.0	16.3	52 100	307	.6	.6	3.4
Howard town	625	202	6.2	89.6	–	195	3.03	.49	88.7	1.5	15.9	12.8	44 000	206	–	.6	–
Lafayette town	4 448	1 793	5.6	85.7	.2	1 648	2.40	.45	83.9	.9	19.2	16.3	66 100	261	–	1.4	4.0
Lake Holcombe town	920	587	4.8	77.5	–	370	2.13	.47	81.4	2.7	30.8	21.4	47 000	208	2.0	3.5	5.5
New Auburn village	459	188	5.2	71.3	1.1	175	2.35	.48	70.3	1.1	30.3	25.7	31 300	185	–	.8	8.8
Ruby town	464	196	5.0	76.0	–	155	2.65	.54	84.5	4.5	29.0	18.7	23 100	187	–	3.7	14.3
Sampson town	817	705	4.9	82.6	–	311	2.25	.48	82.6	1.6	33.1	21.5	43 100	188	–	8.5	–
Sigel town	736	252	5.8	86.5	–	239	2.88	.50	90.0	3.8	18.4	15.1	42 100	237	–	–	4.0
Stanley city	2 011	880	5.4	70.8	7.4	831	1.94	.42	68.1	1.7	41.3	35.0	28 100	203	.8	3.4	5.4
Tilden town	1 079	352	6.2	90.1	–	341	2.91	.49	84.8	1.8	18.5	14.1	57 100	209	–	1.0	–
Wheaton town	2 279	794	6.0	87.5	–	764	2.76	.47	88.6	1.6	15.2	12.3	55 700	265	–	.4	3.3
Woodmohr town	1 086	358	6.3	88.3	.3	348	3.01	.47	83.0	1.4	23.3	13.8	57 500	326	–	.3	1.7
Clark County	31 647	12 904	5.7	80.1	2.6	11 209	2.32	.46	78.7	2.6	31.3	23.8	36 900	193	.4	1.6	5.1
Abbotsford city	1 409	602	5.2	69.6	7.3	582	2.12	.44	67.5	1.0	36.3	29.6	47 200	203	–	1.5	1.6
Beaver town	703	221	6.2	90.0	–	203	3.15	.54	84.2	4.9	17.7	13.3	30 600	183	–	2.3	3.0
Butler town	91	44	5.2	77.3	–	32	2.36	.45	93.8	3.1	37.5	31.3	37 500	213	–	6.3	–
Colby city	1 116	421	6.0	79.1	6.7	406	2.14	.42	75.6	1.5	35.2	28.3	42 100	197	–	.6	2.0
Colby town	846	256	6.4	87.1	–	246	3.11	.52	84.1	4.9	23.6	11.8	40 800	205	–	1.9	4.9
Curtiss village	173	77	5.0	67.5	–	68	2.11	.50	76.5	5.9	30.9	29.4	31 300	213	–	1.9	20.0
Dewhurst town	197	317	4.2	79.2	–	97	1.89	.41	85.6	2.1	39.2	30.9	39 500	256	–	7.8	–
Dorchester village	697	283	5.4	73.5	–	271	2.21	.45	74.9	1.8	30.3	29.5	39 600	190	–	–	1.4
Eaton town	640	199	6.3	92.0	–	187	3.24	.52	83.4	4.3	23.0	13.9	37 200	196	–	–	–
Foster town	85	165	4.4	80.0	–	39	1.91	.42	92.3	2.6	48.7	33.3	42 500	263	–	–	–
Fremont town	963	339	5.9	84.7	–	321	2.66	.49	85.0	2.5	21.2	18.1	34 600	205	–	–	9.4
Grant town	890	329	6.2	82.7	–	301	2.53	.46	84.1	1.3	24.3	17.3	39 000	175	–	2.3	7.7
Granton village	379	164	5.5	79.3	–	150	2.12	.44	78.7	2.0	39.3	23.3	34 400	175	–	3.3	5.9
Green Grove town	628	217	5.9	88.5	–	205	2.64	.49	81.5	2.9	23.9	17.1	31 300	144	–	1.8	–
Greenwood city	969	440	5.4	74.8	7.7	410	1.97	.41	70.5	1.0	40.5	34.1	38 300	172	.9	2.4	5.5
Hendren town	542	232	5.7	85.3	–	188	2.32	.48	91.0	2.7	37.8	19.1	35 000	80–	–	.6	–
Hewett town	314	181	5.2	77.9	–	112	2.45	.48	89.3	2.7	30.4	15.2	43 500	213	–	2.0	7.7
Hixon town	673	249	5.9	90.8	–	233	2.47	.47	84.1	3.4	27.5	17.2	27 500	205	–	.5	–
Hoard town	805	187	5.8	88.2	–	174	2.89	.53	82.2	6.9	24.1	14.4	27 500	194	–	–	3.1
Levis town	492	271	5.1	64.6	–	170	2.46	.50	84.7	4.1	22.9	20.6	38 800	200	–	2.7	3.7
Longwood town	661	244	6.1	89.8	–	221	2.41	.48	84.2	5.9	27.6	18.6	33 000	188	–	3.6	2.8
Loyal city	1 244	550	5.5	74.7	3.3	523	2.01	.42	71.7	2.1	38.6	33.8	37 500	199	1.5	1.3	5.1
Loyal town	718	215	6.7	87.0	–	201	3.19	.53	82.1	5.5	17.9	12.4	45 600	205	–	1.2	7.7
Lynn town	703	251	6.0	84.1	–	210	2.73	.52	89.5	6.7	24.8	11.4	35 300	204	–	1.6	4.3
Mayville town	932	295	6.4	85.1	–	290	2.85	.50	82.8	2.8	20.7	11.7	41 900	204	–	–	2.0
Mead town	249	237	4.0	84.0	–	96	2.10	.47	88.5	3.1	36.5	25.0	43 300	256	–	2.3	–
Mentor town	521	252	5.8	81.0	–	193	2.30	.44	83.9	1.6	27.5	23.8	23 900	194	–	1.2	22.5
Neillsville city	2 680	1 199	5.4	71.1	8.0	1 110	1.87	.40	65.2	1.0	40.4	38.7	36 900	190	.3	2.8	6.5
Owen city	895	437	5.3	75.1	5.3	410	1.87	.40	75.4	1.2	47.1	37.6	29 800	171	–	.6	12.9
Pine Valley town	1 032	435	5.8	80.5	–	372	2.38	.44	89.5	.8	26.1	17.7	43 400	175	–	2.1	11.4
Reseburg town	687	220	6.1	90.9	–	205	3.09	.53	82.9	5.9	20.0	17.6	27 100	163	–	1.2	10.3
Seif town	211	93	6.3	89.2	–	71	2.35	.44	83.1	2.8	36.6	12.7	36 700	263	–	–	25.0
Sherman town	736	224	6.3	86.2	–	209	3.06	.55	89.0	5.3	15.3	11.5	42 900	219	–	–	–
Sherwood town	195	142	4.3	71.8	–	71	2.44	.50	88.7	1.4	32.4	16.9	40 000	115	–	1.6	–
Thorp city	1 657	754	5.1	73.6	10.9	714	1.96	.42	69.2	2.2	46.2	34.5	37 000	192	–	2.4	1.3
Thorp town	710	250	6.3	92.4	–	231	2.65	.48	83.5	6.1	21.6	16.5	29 600	196	–	1.0	–
Unity town	735	234	6.3	85.0	–	221	3.24	.51	88.7	1.8	17.6	10.4	31 500	150	–	3.0	7.4
Unity village	196	71	5.1	66.2	–	68	2.58	.52	77.9	1.5	25.0	14.7	33 600	225	7.1	1.9	6.3
Warner town	599	200	6.2	88.0	–	182	3.10	.52	80.2	2.2	25.3	13.7	29 800	175	–	2.7	–
Washburn town	310	193	5.6	75.6	–	110	2.30	.45	80.0	4.5	27.3	16.4	32 500	200	12.5	2.2	4.3

TIPSII [UPF] GH155 CENSUS90 72583600 06/22/92 5:25 PM MACHINE: C DATA:CENSUS90*H1TIPSDA55. 06/19/92 14:06:28 TAPE: NONE FRAME: 365
TSF:CENSUS90*92. 06/19/92 14:08:03 UTF:CENSUS90*93. 06/19/92 14:08:03 META:CENSUS90*H1TABLES55. 06/19/92 14:27:03

Table 73. **Summary of General Housing Characteristics: 1990**—Con.

[For definitions of terms and meanings of symbols, see text]

County County Subdivision	All persons	All housing units: Total	All housing units: Median rooms	All housing units: Percent: 1 unit, detached or attached	All housing units: Percent: In buildings with 10 or more units	Occupied housing units: Total	Occupied housing units: Median persons in unit	Occupied housing units: Mean number of persons per room	Occupied housing units: Percent: Owner	Occupied housing units: Percent: With 1.01 or more persons per room	Occupied housing units: Percent: With householder 65 years and over	Occupied housing units: Percent: 1-person households	Occupied housing units: Specified owner, median value (dollars)	Occupied housing units: Specified renter: Median contract rent (dollars)	Occupied housing units: Specified renter: Percent with meals included in rent	Vacancy rate: Homeowner	Vacancy rate: Rental
Clark County—Con.																	
Weston town	662	258	6.1	80.6	–	217	2.76	.46	81.1	.5	23.5	15.2	35 400	175	–	.6	2.4
Withee town	767	265	6.1	91.3	–	245	2.60	.50	84.1	5.3	26.1	20.8	44 200	188	–	1.4	2.5
Withee village	503	235	5.3	76.6	4.3	217	1.96	.43	77.4	1.4	45.6	33.2	30 600	204	–	4.0	5.8
Worden town	575	189	6.3	88.9	–	173	3.06	.50	86.1	3.5	19.1	13.3	30 000	213	–	.7	4.0
York town	857	267	6.6	89.1	–	254	3.14	.51	87.0	2.4	22.4	11.4	35 500	213	–	.5	5.7
Columbia County	45 088	19 258	5.7	77.5	4.1	16 868	2.26	.43	72.9	1.2	26.8	23.6	55 500	275	.2	1.3	5.9
Arlington town	748	262	6.8	92.7	–	253	2.51	.42	77.1	.8	21.7	13.4	70 800	261	–	–	4.9
Arlington village	440	171	5.7	88.3	.6	165	2.27	.45	84.2	1.2	30.9	18.8	55 300	353	–	2.1	–
Caledonia town	1 031	626	5.1	89.3	–	357	2.45	.44	83.2	1.1	26.1	15.4	65 300	266	–	.7	–
Cambria village	768	315	6.1	79.4	5.4	291	2.24	.43	70.8	1.4	33.3	29.6	33 200	216	–	2.8	6.6
Columbus city	4 083	1 729	5.8	69.0	8.0	1 622	2.15	.41	65.2	.9	30.5	28.3	53 900	286	–	2.0	8.6
Columbus town	838	241	7.2	91.3	.4	232	2.69	.43	70.3	2.2	22.0	12.1	56 700	322	–	1.2	1.4
Courtland town	528	191	6.9	92.1	–	180	2.48	.42	76.1	.6	26.7	15.6	50 800	252	–	.7	–
Dekorra town	1 829	1 091	5.1	90.2	–	690	2.30	.44	87.1	1.6	17.2	17.8	63 300	274	–	2.0	16.0
Doylestown village	316	120	5.7	65.8	–	116	2.36	.46	76.7	4.3	22.4	23.3	32 500	230	–	–	6.9
Fall River village	842	341	5.5	63.0	4.7	331	2.24	.45	63.7	1.8	25.1	30.5	51 100	268	–	–	2.4
Fort Winnebago town	825	287	6.4	97.6	–	274	2.85	.46	89.1	1.1	19.0	12.0	60 200	275	–	1.6	6.3
Fountain Prairie town	743	297	6.7	93.6	–	262	2.41	.41	79.4	.4	24.4	16.0	59 300	269	–	3.3	3.6
Friesland village	271	111	6.2	93.7	–	101	2.31	.42	81.2	–	32.7	18.8	34 600	194	–	1.2	5.0
Hampden town	566	199	7.0	95.5	–	187	2.70	.43	77.0	–	24.6	15.0	63 500	294	–	.7	8.5
Leeds town	809	303	6.3	92.1	–	291	2.41	.43	69.1	1.0	24.7	16.8	62 500	327	–	2.0	3.2
Lewiston town	1 123	522	5.2	78.5	.4	403	2.51	.48	81.9	1.7	20.3	18.1	48 800	267	–	2.1	–
Lodi city	2 093	833	5.7	68.8	5.4	801	2.21	.43	67.5	.9	25.7	26.8	61 300	336	.8	1.3	4.8
Lodi town	1 913	898	5.6	92.3	–	696	2.41	.44	84.9	1.3	20.8	15.4	69 600	350	–	1.8	2.8
Lowville town	938	338	6.5	94.7	–	325	2.45	.43	80.6	1.2	23.4	15.7	60 600	269	–	1.1	3.1
Marcellon town	880	316	6.3	93.7	–	293	2.47	.46	86.3	4.1	23.2	16.7	55 000	250	–	.8	2.4
Newport town	536	298	5.6	88.9	–	202	2.37	.42	81.2	1.0	24.3	19.8	63 100	300	–	1.2	7.3
Otsego town	647	263	6.5	91.3	–	240	2.32	.40	82.1	.8	26.7	18.8	50 700	225	–	1.0	14.0
Pacific town	1 944	847	5.5	80.5	.1	737	2.30	.44	84.7	.4	27.3	14.0	69 700	394	–	.3	7.4
Pardeeville village	1 630	686	5.7	81.0	1.2	634	2.28	.44	74.1	1.9	29.0	21.6	49 900	286	.7	1.3	4.7
Portage city	8 640	3 556	5.4	61.6	12.1	3 372	2.06	.42	61.2	1.1	28.8	32.9	48 700	272	.1	1.4	6.2
Poynette village	1 662	671	5.5	64.1	5.4	636	2.29	.46	68.6	1.4	25.3	25.9	54 400	272	.5	.5	2.9
Randolph town	676	230	6.6	93.5	–	217	2.72	.46	75.1	1.8	21.7	11.1	52 800	250	–	.6	3.6
Randolph village	502	188	6.6	86.7	–	181	2.31	.42	80.7	.6	30.9	20.4	45 700	266	–	–	5.4
Rio village	768	336	6.1	81.0	2.7	322	2.09	.39	76.7	–	39.8	28.3	42 600	224	–	1.6	2.6
Scott town	639	235	6.4	88.5	–	209	2.47	.45	79.9	4.3	31.6	16.3	46 700	223	–	.6	–
Springvale town	466	181	6.5	89.5	–	161	2.65	.42	72.7	1.9	18.6	11.8	51 900	263	–	1.7	–
West Point town	1 285	777	4.9	71.4	–	504	2.23	.43	84.5	1.0	27.8	18.7	91 800	265	–	1.4	4.9
Wisconsin Dells city	2 261	1 037	5.4	65.7	7.0	942	1.98	.41	62.8	1.5	31.7	33.7	56 600	249	.3	.8	7.7
Wyocena town	1 228	557	6.0	93.0	–	452	2.37	.43	90.5	1.3	25.2	15.0	65 500	288	–	1.0	12.2
Wyocena village	620	205	5.6	78.0	7.3	189	2.13	.44	69.3	.5	27.0	31.7	47 900	195	–	1.5	9.4
Crawford County	15 940	7 315	5.2	69.7	3.2	5 914	2.27	.46	74.2	2.1	29.9	24.9	42 900	216	.4	2.0	8.0
Bell Center village	127	45	5.8	86.7	–	44	2.38	.48	77.3	–	27.3	18.2	21 300	188	–	–	–
Bridgeport town	753	294	5.2	68.7	–	258	2.52	.51	87.2	2.7	20.9	14.3	61 300	194	–	.4	19.5
Clayton town	794	354	5.9	83.9	–	281	2.39	.45	80.1	1.1	26.3	13.9	42 100	164	6.3	3.4	9.7
De Soto village	73	40	4.7	72.5	–	30	2.30	.47	66.7	–	20.0	23.3	31 900	230	–	4.8	–
Eastman town	745	407	4.7	57.5	–	234	2.82	.52	80.3	3.8	23.9	15.4	47 500	213	–	2.1	4.2
Eastman village	369	137	5.4	86.9	–	133	2.38	.49	85.7	3.8	35.3	30.1	29 400	147	–	1.7	–
Ferryville village	154	95	4.6	65.3	–	75	1.83	.41	74.7	–	41.3	37.3	33 100	122	–	–	5.0
Freeman town	692	373	5.1	69.7	–	255	2.39	.47	81.2	2.7	30.2	20.0	40 400	164	4.2	3.7	7.7
Gays Mills village	578	267	5.6	80.1	6.0	241	2.01	.42	70.1	.4	37.8	34.4	29 200	191	–	3.4	4.0
Haney town	384	155	5.8	81.3	–	129	2.61	.48	74.4	3.1	24.0	17.1	28 300	113	–	1.0	10.8
Lynxville village	153	96	4.6	66.7	–	59	2.22	.50	81.4	1.7	35.6	22.0	26 900	213	–	7.7	–
Marietta town	532	233	5.6	82.0	–	186	2.43	.49	78.5	4.3	24.2	14.0	36 300	187	–	1.4	13.0
Mount Sterling village	217	96	5.5	83.3	–	87	2.02	.43	79.3	3.4	52.9	34.5	30 000	181	–	1.4	10.0
Prairie du Chien city	5 659	2 393	5.2	73.3	7.4	2 246	2.07	.44	67.2	1.6	33.7	32.0	47 000	242	.3	1.2	4.8
Prairie du Chien town	927	700	4.0	29.1	.4	353	2.38	.48	76.8	2.5	16.4	23.5	62 100	220	–	3.2	26.8
Scott town	453	185	5.8	76.2	–	155	2.56	.47	80.0	2.6	20.0	12.3	38 300	181	–	.8	16.2
Seneca town	873	397	5.1	67.0	–	277	2.85	.52	83.8	4.7	24.2	13.0	38 300	188	–	1.7	–
Soldiers Grove village	564	238	5.5	72.7	12.6	214	2.04	.42	67.3	.5	43.5	29.4	30 000	161	–	2.7	9.1
Steuben village	161	70	5.2	87.1	–	58	2.65	.48	75.9	–	27.6	25.9	18 800	183	–	2.2	22.2
Utica town	738	343	6.1	82.2	–	257	2.41	.45	84.8	2.7	32.3	15.6	36 800	156	9.1	4.4	9.3
Wauzeka town	399	150	5.9	77.3	–	125	2.87	.50	75.2	4.8	9.6	12.8	47 500	206	–	–	3.1
Wauzeka village	595	247	5.4	74.5	4.9	217	2.24	.49	71.9	1.4	29.0	28.1	35 500	189	–	3.1	10.3
Dane County	367 085	147 851	5.2	57.4	19.2	142 786	2.19	.46	55.2	2.3	15.4	26.4	77 400	420	.8	.8	3.7
Albion town	1 964	817	5.8	93.1	–	661	2.35	.42	75.9	.9	23.0	17.2	51 800	261	–	1.0	2.5
Belleville village	1 349	522	5.7	77.0	.6	511	2.34	.45	76.1	1.4	25.0	20.0	62 200	319	–	.3	2.4
Berry town	1 248	418	6.9	96.2	–	414	2.81	.43	83.3	1.4	15.5	11.1	81 400	312	–	–	–
Black Earth town	365	136	6.4	91.9	–	130	2.59	.42	80.8	.8	13.8	8.5	69 000	408	–	.9	–
Black Earth village	1 248	469	5.8	74.6	3.2	466	2.38	.44	70.0	.6	25.1	22.7	62 300	314	–	–	.7
Blooming Grove town	2 079	800	5.7	80.1	4.5	780	2.34	.46	72.4	1.7	13.1	19.9	68 300	376	–	1.1	1.4
Blue Mounds town	667	234	6.9	91.5	–	229	2.62	.42	74.2	.9	13.1	13.5	75 000	297	–	.6	–
Blue Mounds village	446	176	5.0	43.2	–	169	2.33	.51	72.8	3.0	16.0	17.2	52 200	270	–	1.6	6.1
Bristol town	1 850	604	6.8	93.9	–	597	3.00	.44	81.6	1.2	12.9	11.1	82 900	334	–	.6	1.8
Brooklyn village	406	132	5.5	91.7	–	131	3.02	.53	87.8	1.5	16.8	14.5	59 000	383	–	.9	–
Burke town	3 004	1 043	6.3	89.4	2.2	1 029	2.69	.45	79.6	.8	11.0	15.1	83 700	392	–	.1	1.9
Cambridge village	883	352	5.8	71.6	7.1	348	2.24	.44	67.0	1.1	30.5	26.1	62 500	313	–	–	–
Christiana town	1 182	414	6.5	89.9	–	403	2.52	.44	75.2	1.5	19.1	14.9	64 800	336	–	.7	–
Cottage Grove town	3 525	1 156	6.5	94.0	–	1 134	3.00	.47	88.1	.8	9.4	9.9	79 200	382	–	.3	.7
Cottage Grove village	1 131	396	6.0	69.2	–	390	2.73	.48	66.2	1.8	12.6	13.1	71 500	464	–	.4	–
Cross Plains town	1 320	459	7.1	92.8	–	454	2.58	.40	82.4	.4	16.5	11.9	94 700	400	–	–	1.2
Cross Plains village	2 098	780	5.7	66.9	9.2	761	2.49	.48	65.4	.8	16.0	18.8	71 900	390	1.2	.6	3.0
Dane town	921	297	6.6	90.9	–	291	2.87	.47	74.2	1.7	13.4	10.0	80 700	344	–	–	5.1
Dane village	621	212	5.8	85.4	5.7	207	2.77	.50	74.9	1.9	20.8	17.4	55 600	321	–	1.9	3.7
Deerfield town	1 181	382	6.5	92.9	–	374	2.84	.45	83.2	1.1	15.2	10.2	74 500	367	–	.3	–

TIPSII [UPF] GH155 CENSUS90 72583600 06/22/92 5:25 PM MACHINE: C DATA:CENSUS90*H1TIPSDA55. 06/19/92 14:06:28 TAPE: NONE FRAME: 366
TSF:CENSUS90*92. 06/19/92 14:08:03 UTF:CENSUS90*93. 06/19/92 14:08:03 META:CENSUS90*H1TABLES55. 06/19/92 14:27:03

Table 73. **Summary of General Housing Characteristics: 1990**—Con.

[For definitions of terms and meanings of symbols, see text]

County County Subdivision	All persons	All housing units: Total	All housing units: Median rooms	All housing units: Percent: 1 unit, detached or attached	All housing units: Percent: In buildings with 10 or more units	Occupied housing units: Total	Occupied housing units: Median persons in unit	Occupied housing units: Mean number of persons per room	Occupied housing units: Percent: Owner	Occupied housing units: Percent: With 1.01 or more persons per room	Occupied housing units: Percent: With householder 65 years and over	Occupied housing units: Percent: 1-person households	Occupied housing units: Specified owner, median value (dollars)	Occupied housing units: Specified renter: Median contract rent (dollars)	Occupied housing units: Specified renter: Percent with meals included in rent	Vacancy rate: Homeowner	Vacancy rate: Rental
Dane County—Con.																	
Deerfield village	1 617	599	5.6	71.1	2.7	587	2.49	.48	66.8	1.4	17.9	19.1	60 300	334	.5	.5	3.9
De Forest village	4 882	1 757	5.9	73.4	2.4	1 724	2.64	.47	70.2	1.5	12.4	15.8	74 200	416	.2	.7	2.3
Dunkirk town	2 121	761	6.2	91.7	1.8	735	2.72	.45	82.4	1.1	16.7	13.3	68 400	372	–	.7	4.4
Dunn town	5 274	2 122	6.0	85.3	–	1 932	2.44	.44	87.9	1.1	14.1	14.8	87 200	421	–	.4	3.3
Fitchburg city	15 648	6 685	4.7	42.2	40.3	6 399	2.12	.45	39.0	1.4	6.1	26.2	95 400	444	.2	1.2	5.3
McFarland village	5 232	1 915	5.9	76.4	6.5	1 846	2.66	.47	72.5	1.5	13.1	18.4	82 700	389	–	.4	1.9
Madison city	191 262	80 047	4.8	48.1	24.4	77 361	2.04	.46	47.0	3.0	15.3	31.2	75 200	429	1.0	1.0	3.5
Madison town	6 442	3 386	3.8	16.0	53.2	3 088	1.84	.51	18.2	4.8	6.5	37.4	63 400	384	.1	1.9	8.9
Maple Bluff village	1 352	564	7.8	99.1	–	546	2.18	.31	96.9	–	31.0	19.0	152 800	538	–	.8	5.6
Marshall village	2 329	928	5.2	49.7	–	907	2.32	.47	78.3	1.1	23.7	23.8	65 400	342	–	.4	3.9
Mazomanie town	982	409	5.4	78.7	–	357	2.42	.46	82.4	2.2	16.2	17.1	67 800	250	–	1.0	14.9
Mazomanie village	1 377	528	5.9	76.3	3.6	508	2.46	.45	69.7	1.4	21.1	21.1	53 100	268	–	–	4.9
Medina town	1 124	386	6.4	90.2	–	373	2.73	.45	79.9	1.6	16.9	11.5	78 500	354	4.8	–	2.6
Middleton city	13 289	5 895	5.1	49.5	28.8	5 692	2.07	.43	48.6	1.4	14.8	29.7	91 600	448	.1	.8	3.7
Middleton town	3 628	1 157	7.6	96.8	.1	1 132	3.04	.41	91.8	.4	8.3	6.2	124 900	492	–	1.3	–
Monona city	8 637	3 822	5.2	64.3	20.6	3 743	2.00	.43	63.7	1.6	26.1	32.1	74 400	391	.3	.4	2.4
Montrose town	1 032	378	6.3	88.4	–	362	2.50	.44	78.2	.3	11.3	14.4	67 100	308	2.5	1.0	1.3
Mount Horeb village	4 182	1 638	5.8	65.0	4.0	1 599	2.24	.42	62.3	.7	27.1	25.3	71 700	376	.3	.6	3.2
Oregon town	2 428	794	6.9	98.4	–	782	2.94	.44	91.6	.5	7.7	6.0	90 800	425	–	.6	2.9
Oregon village	4 519	1 672	5.5	68.5	6.6	1 651	2.49	.47	65.7	1.3	16.7	20.0	72 900	406	–	.5	1.6
Perry town	646	224	7.0	92.9	–	211	2.80	.43	76.3	.9	15.6	12.3	47 100	337	–	–	7.4
Pleasant Springs town	2 660	1 057	6.5	95.9	–	919	2.64	.42	88.6	1.0	17.5	11.8	83 500	413	–	1.7	2.8
Primrose town	595	212	6.7	94.3	–	206	2.63	.43	82.0	1.9	13.1	16.0	71 700	238	–	1.2	–
Rockdale village	235	92	6.0	80.4	–	90	2.30	.43	73.3	1.1	20.0	14.4	57 100	338	–	–	4.0
Roxbury town	1 536	545	6.5	89.7	–	517	2.53	.45	84.5	1.9	18.4	13.5	75 100	267	2.5	.7	1.2
Rutland town	1 584	546	6.5	95.4	–	542	2.76	.44	88.6	1.1	13.7	9.4	75 300	395	–	–	–
Shorewood Hills village	1 680	664	7.4	96.1	2.6	650	2.23	.34	92.8	.3	27.8	20.2	151 500	613	–	.7	4.1
Springdale town	1 258	452	6.7	91.2	–	440	2.58	.42	81.4	.5	14.8	11.8	78 100	404	–	.3	1.2
Springfield town	2 650	897	6.8	80.8	–	879	2.79	.44	84.0	1.0	12.6	14.9	98 600	327	1.0	.5	7.2
Stoughton city	8 786	3 404	5.4	65.7	6.2	3 294	2.27	.45	65.3	1.3	25.9	25.7	64 400	358	.5	.6	3.8
Sun Prairie city	15 333	5 718	5.5	62.0	12.9	5 605	2.45	.48	56.3	1.6	17.5	20.1	74 500	430	2.5	.5	2.8
Sun Prairie town	1 839	639	6.6	88.7	–	627	2.65	.43	83.3	.6	13.6	11.8	81 200	435	–	.9	–
Vermont town	678	260	6.4	94.2	–	240	2.42	.42	80.8	1.7	16.3	9.6	70 000	317	–	–	6.1
Verona city	5 374	1 950	6.1	71.3	8.2	1 915	2.55	.46	67.6	1.0	15.2	18.3	91 200	411	1.2	.5	3.1
Verona town	2 137	671	6.8	83.5	–	654	2.48	.42	78.4	1.2	12.1	12.4	101 500	365	–	.8	2.1
Vienna town	1 351	426	6.8	92.7	–	422	3.12	.46	79.9	2.1	13.0	8.8	80 900	322	–	–	–
Waunakee village	5 897	2 020	5.9	71.1	4.3	2 002	2.71	.48	63.2	1.2	13.4	15.3	85 300	440	.1	–	.8
Westport town	2 732	1 029	6.6	89.5	.7	995	2.42	.40	83.1	.7	14.4	14.2	99 200	393	.8	.5	1.8
Windsor town	4 620	1 580	6.6	84.7	3.2	1 556	2.79	.44	77.2	.8	9.8	10.8	89 100	392	.3	.4	3.8
York town	649	223	7.0	93.7	–	219	2.49	.41	80.4	2.3	20.1	11.0	73 800	306	–	1.1	–
Dodge County	76 559	28 720	5.8	74.5	5.1	26 853	2.37	.45	73.1	1.4	26.2	21.7	54 300	289	.3	.9	4.7
Ashippun town	1 783	622	6.4	86.2	1.9	601	2.66	.45	80.0	1.8	23.3	13.6	71 800	370	–	.8	3.2
Beaver Dam city	14 196	5 997	5.4	66.3	11.6	5 751	2.13	.43	63.3	1.1	29.9	29.3	49 800	304	.1	.9	6.4
Beaver Dam town	3 097	1 231	5.6	66.7	.1	1 144	2.38	.45	85.5	1.8	18.7	17.6	73 600	268	–	1.3	14.9
Brownsville village	415	158	6.1	74.7	–	149	2.47	.44	72.5	1.3	20.8	19.5	64 200	315	–	–	12.8
Burnett town	915	333	6.5	84.1	3.6	326	2.42	.43	79.8	1.2	24.8	16.9	53 800	203	–	.4	–
Calamus town	1 009	370	6.1	71.4	.3	352	2.56	.45	75.0	1.7	16.2	15.3	58 300	275	3.1	1.1	2.2
Chester town	1 393	306	6.0	76.1	1.0	294	2.59	.46	85.0	.7	19.7	14.6	52 800	247	–	1.2	4.3
Clyman town	742	243	6.7	85.2	–	226	2.98	.48	75.2	4.0	18.1	9.7	58 300	272	–	–	3.4
Clyman village	370	146	5.4	56.8	–	139	2.32	.46	69.1	2.9	24.5	22.3	45 900	292	–	1.0	10.4
Columbus city	10	5	5.8	100.0	–	4	2.00	.45	75.0	–	50.0	25.0	67 500	188	–	–	–
Elba town	964	338	6.6	91.1	–	332	2.70	.43	80.1	.6	22.0	16.9	56 700	281	–	–	4.3
Emmet town	1 014	329	6.4	85.1	–	317	2.98	.48	76.7	2.2	15.5	10.4	66 800	288	2.9	.4	2.6
Fox Lake city	1 269	549	5.6	73.8	8.6	505	2.19	.44	72.5	.8	36.4	25.3	40 400	293	–	1.3	10.9
Fox Lake town	1 938	876	4.9	82.5	–	459	2.16	.42	83.7	.9	32.5	21.8	67 400	255	–	.8	13.8
Hartford city	9	4	6.0	75.0	–	4	2.17	.35	50.0	–	50.0	–	95 000	225	–	–	–
Herman town	1 127	352	7.2	88.1	–	347	3.04	.45	77.2	1.4	23.3	14.1	65 500	309	–	–	–
Horicon city	3 873	1 478	5.7	75.6	7.3	1 434	2.39	.46	72.5	2.0	26.3	21.7	54 800	297	–	1.1	2.7
Hubbard town	1 390	662	5.2	82.3	–	503	2.42	.45	84.9	.8	22.5	14.7	63 800	298	–	.9	–
Hustisford town	1 209	457	6.0	88.8	2.4	384	2.89	.49	82.0	3.1	19.0	12.2	62 400	313	–	.3	1.4
Hustisford village	979	386	5.8	65.5	3.9	370	2.24	.44	62.4	.3	29.7	26.8	54 900	279	.8	.4	4.1
Iron Ridge village	887	317	5.2	53.3	–	307	2.53	.52	76.9	2.9	20.8	19.5	56 900	306	–	.4	5.3
Juneau city	2 157	699	5.8	72.0	7.6	683	2.14	.42	69.7	.9	29.1	29.0	49 700	262	.5	.6	2.8
Kekoskee village	188	68	6.1	79.4	–	67	2.61	.45	82.1	1.5	35.8	22.4	45 400	363	12.5	–	–
Lebanon town	1 630	562	6.0	64.8	–	540	2.49	.48	77.0	.9	25.4	13.3	64 200	352	5.3	1.7	2.4
Leroy town	1 025	347	6.6	89.6	–	336	2.66	.45	82.7	1.5	24.4	15.2	55 000	282	–	.4	4.9
Lomira town	1 280	428	6.6	85.0	–	420	2.81	.46	76.7	2.1	21.4	14.8	60 000	216	–	.9	2.0
Lomira village	1 542	563	5.4	59.7	6.2	548	2.40	.48	70.4	1.3	24.6	20.6	56 900	325	–	.8	4.1
Lowell town	1 146	426	6.5	83.8	2.6	398	2.59	.44	78.1	1.3	22.6	15.1	53 300	205	–	.6	5.4
Lowell village	300	122	5.3	76.2	–	110	2.36	.47	66.4	2.7	19.1	16.4	31 800	258	–	1.4	9.8
Mayville city	4 374	1 690	5.7	69.6	5.0	1 643	2.37	.46	71.2	1.0	26.8	22.7	53 400	266	.2	1.4	1.7
Neosho village	658	226	5.6	73.9	–	220	2.87	.52	72.7	1.8	19.1	18.2	61 300	282	3.6	1.2	3.2
Oak Grove town	1 200	468	6.3	85.0	.2	412	2.50	.44	74.0	1.5	20.9	16.0	52 300	256	–	.3	.9
Portland town	994	371	6.2	82.7	–	325	2.72	.46	80.9	2.2	20.3	14.2	58 200	275	–	.4	4.6
Randolph village	1 227	484	5.9	69.6	5.6	460	2.18	.42	70.9	.9	36.3	30.7	42 900	214	–	.6	8.2
Reeseville village	673	267	5.7	65.9	4.5	254	2.23	.46	73.6	3.1	24.0	26.0	40 900	244	–	4.1	1.5
Rubicon town	1 709	534	6.4	90.8	.2	518	3.18	.50	79.7	2.3	15.8	12.9	72 800	323	–	1.0	3.7
Shields town	500	179	6.6	88.3	–	162	2.95	.45	84.0	1.9	19.1	12.3	56 500	306	–	2.2	3.7
Theresa town	1 083	336	6.9	91.4	–	329	3.08	.46	84.8	1.2	20.7	10.3	56 400	354	–	.7	2.0
Theresa village	771	291	5.6	72.9	3.8	284	2.39	.46	73.6	1.4	26.4	23.9	50 500	280	–	.9	3.8
Trenton town	1 299	427	6.8	89.9	–	409	2.97	.45	82.4	.5	15.4	11.7	68 800	283	–	.3	5.3
Watertown city	6 754	2 459	5.6	74.7	8.5	2 397	2.37	.48	72.9	1.3	29.1	21.7	59 100	362	.6	1.0	.9
Waupun city	5 490	1 771	5.5	70.5	7.2	1 716	2.14	.44	69.2	.8	32.6	30.2	45 900	246	.4	.3	4.7
Westford town	1 248	606	5.6	92.6	–	441	2.43	.45	86.2	1.8	25.2	12.7	62 500	268	–	.5	1.6
Williamstown town	722	237	6.6	89.5	–	233	2.87	.46	81.1	.9	21.0	7.7	69 800	266	–	.5	–

TIPSII [UPF] GH155 CENSUS90 72583600 06/22/92 5:25 PM MACHINE: C DATA:CENSUS90*H1TIPSDA55. 06/19/92 14:06:28 TAPE: NONE FRAME: 367
TSF:CENSUS90*92. 06/19/92 14:08:03 UTF:CENSUS90*93. 06/19/92 14:08:03 META:CENSUS90*H1TABLES55. 06/19/92 14:27:03

Table 73. **Summary of General Housing Characteristics: 1990**—Con.

[For definitions of terms and meanings of symbols, see text]

County County Subdivision	All persons	All housing units: Total	All housing units: Median rooms	All housing units: Percent: 1 unit, detached or attached	All housing units: Percent: In buildings with 10 or more units	Occupied housing units: Total	Occupied housing units: Median persons in unit	Occupied housing units: Mean number of persons per room	Occupied housing units: Percent: Owner	Occupied housing units: Percent: With 1.01 or more persons per room	Occupied housing units: Percent: With householder 65 years and over	Occupied housing units: Percent: 1-person households	Occupied housing units: Specified owner, median value (dollars)	Occupied housing units: Specified renter: Median contract rent (dollars)	Occupied housing units: Specified renter: Percent with meals included in rent	Vacancy rate: Homeowner	Vacancy rate: Rental
Door County	25 690	18 037	5.3	77.1	2.5	10 066	2.20	.43	77.5	1.3	29.2	25.1	66 100	267	1.7	3.5	11.4
Baileys Harbor town	780	954	5.5	88.4	–	334	2.12	.41	83.2	.6	31.7	25.1	83 300	322	–	6.1	23.3
Brussels town	1 042	398	6.0	76.4	–	356	2.49	.46	83.7	.8	27.5	19.4	52 500	233	–	3.6	3.3
Claybanks town	379	231	5.8	92.6	–	143	2.32	.42	86.0	1.4	29.4	16.1	66 400	196	–	.8	–
Egg Harbor town	1 019	690	5.3	78.1	–	359	2.55	.49	82.7	4.7	21.7	18.1	67 000	238	–	4.2	17.3
Egg Harbor village	183	451	4.7	50.6	13.7	88	1.81	.36	71.6	2.3	39.8	38.6	82 500	309	–	32.3	3.8
Ephraim village	261	705	5.4	72.1	12.2	122	2.01	.35	89.3	–	40.2	22.1	105 400	338	–	16.8	60.6
Forestville town	999	363	6.4	83.2	–	334	2.66	.46	87.4	1.2	22.8	15.9	55 000	221	–	1.7	4.5
Forestville village	470	201	5.4	75.1	9.5	182	2.29	.44	76.4	.5	30.8	25.8	51 800	200	–	–	17.3
Gardner town	1 025	1 007	4.2	72.5	–	387	2.32	.46	82.7	2.3	27.4	21.4	60 800	233	–	10.6	23.9
Gibraltar town	939	1 049	5.3	79.7	–	380	2.14	.41	82.6	.5	24.2	24.5	90 300	350	2.2	4.3	8.3
Jacksonport town	689	693	5.0	91.3	.1	257	2.25	.44	81.7	3.1	31.5	17.9	67 500	272	–	4.1	19.0
Liberty Grove town	1 506	1 750	5.4	90.2	1.6	625	2.16	.41	83.0	.8	34.9	20.0	85 000	290	1.9	5.3	15.2
Nasewaupee town	1 798	1 263	5.1	74.7	.1	700	2.25	.44	86.3	.9	26.7	23.9	66 900	257	1.5	2.3	5.0
Sevastopol town	2 552	1 427	5.8	91.0	.4	926	2.42	.43	86.1	1.1	26.2	16.8	79 800	315	–	1.2	9.8
Sister Bay village	675	859	4.9	61.2	13.6	284	1.85	.40	66.5	1.1	46.1	37.0	87 500	367	29.4	6.9	33.6
Sturgeon Bay city	9 176	4 049	5.3	65.1	3.1	3 740	2.08	.43	67.6	1.1	28.9	30.7	59 300	265	.2	1.7	6.3
Sturgeon Bay town	853	546	5.1	87.5	–	318	2.31	.46	88.7	1.3	27.0	20.4	64 200	319	–	2.1	14.3
Union town	721	593	4.5	73.2	–	253	2.48	.48	83.8	1.6	25.3	16.2	61 900	200	–	3.6	4.7
Washington town	623	808	5.0	89.7	–	278	1.93	.40	80.6	1.1	41.7	35.6	66 300	217	–	.9	19.4
Douglas County	41 758	20 610	5.2	71.7	5.5	16 374	2.17	.45	69.6	1.6	26.8	27.8	38 700	237	.2	1.2	5.9
Amnicon town	929	347	5.6	82.1	–	314	2.73	.51	89.5	2.9	19.1	17.5	46 200	252	–	2.1	8.3
Bennett town	525	322	5.6	86.6	–	185	2.45	.50	88.6	4.3	17.8	17.3	45 000	188	–	1.8	–
Brule town	527	403	5.0	78.7	–	219	2.10	.46	78.5	.9	28.8	28.8	35 800	206	–	2.3	–
Cloverland town	246	139	5.0	80.6	–	93	2.36	.51	89.2	2.2	26.9	26.9	33 800	200	–	1.2	–
Dairyland town	222	269	4.7	84.8	–	87	2.27	.51	88.5	5.7	19.5	28.7	35 000	163	–	3.8	–
Gordon town	553	804	4.8	77.1	–	242	1.99	.45	87.6	3.3	30.2	27.7	37 100	244	–	1.4	50.8
Hawthorne town	1 049	422	5.4	77.7	–	317	2.64	.52	82.6	3.5	16.7	17.4	42 900	220	–	1.9	6.8
Highland town	207	287	5.0	82.9	–	90	2.02	.46	82.2	1.1	38.9	26.7	49 000	188	–	–	11.1
Lake Nebagamon village	900	717	5.1	86.2	2.8	340	2.27	.48	80.6	2.6	27.6	17.9	53 800	217	–	1.4	13.2
Lakeside town	569	255	5.2	84.3	–	203	2.43	.52	88.7	3.4	30.5	16.3	42 500	256	–	.6	4.2
Maple town	667	269	5.2	80.7	–	251	2.32	.50	87.6	2.8	22.7	19.1	37 900	205	–	.9	3.1
Oakland town	993	498	4.8	84.5	–	347	2.52	.51	91.6	2.0	17.0	15.9	45 000	231	–	.9	6.5
Oliver village	265	102	5.1	65.7	–	90	2.95	.55	78.9	1.1	13.3	17.8	40 000	303	–	5.3	13.6
Parkland town	1 326	470	5.3	82.8	–	439	2.44	.51	89.7	3.6	19.1	16.9	35 900	219	–	.8	–
Poplar village	516	203	5.6	83.3	–	186	2.48	.46	78.5	1.6	24.2	22.0	43 800	250	–	1.4	2.4
Solon Springs town	619	587	4.8	82.1	–	251	2.15	.47	87.6	2.0	28.3	19.5	46 300	217	–	1.8	3.1
Solon Springs village	575	384	4.8	82.6	4.2	250	2.00	.45	74.0	2.0	40.0	30.8	35 000	202	–	2.6	9.7
Summit town	1 009	551	4.8	81.7	–	378	2.36	.49	92.6	3.4	23.0	20.9	45 500	206	–	2.5	3.4
Superior city	27 134	11 684	5.3	63.5	9.3	11 001	2.08	.44	61.2	1.1	28.2	31.6	37 300	238	.2	1.0	5.2
Superior town	1 911	769	5.4	84.7	–	690	2.42	.48	91.0	1.6	17.7	15.2	49 000	250	–	1.1	6.1
Superior village	481	195	5.6	86.7	–	188	2.29	.44	77.7	.5	25.5	22.3	47 800	265	–	1.4	2.3
Wascott town	535	933	5.1	84.8	–	213	2.00	.42	94.4	.9	42.3	24.4	54 800	208	–	–	42.9
Dunn County	35 909	13 252	5.5	68.4	6.2	12 250	2.34	.47	67.2	2.2	23.0	22.9	49 000	269	.4	.7	6.1
Boyceville village	913	408	4.9	64.5	4.9	381	2.12	.47	71.9	1.6	36.7	32.0	38 800	193	–	1.8	7.0
Colfax town	691	239	5.9	84.1	–	227	2.78	.49	84.1	3.5	17.2	11.0	44 200	219	–	.5	12.2
Colfax village	1 110	470	5.2	72.6	2.8	458	1.94	.42	72.5	.4	40.8	35.4	34 300	172	–	.6	1.6
Downing village	250	92	5.8	83.7	–	85	2.38	.49	90.6	3.5	27.1	20.0	28 100	238	–	1.3	11.1
Dunn town	1 315	515	5.7	70.7	2.5	471	2.43	.46	74.9	2.1	22.5	20.4	44 400	211	–	.8	10.6
Eau Galle town	854	326	6.4	88.0	–	285	2.48	.45	77.5	1.8	28.1	14.7	40 600	195	–	1.3	4.5
Elk Mound town	749	269	5.9	73.6	–	248	2.87	.47	87.9	2.4	18.1	14.5	50 300	253	9.1	–	37.5
Elk Mound village	765	267	5.3	67.8	7.5	255	2.93	.53	67.5	1.6	18.4	15.7	41 900	243	–	–	9.8
Grant town	412	153	6.5	88.2	–	134	2.85	.45	76.1	1.5	19.4	14.2	33 300	163	–	1.0	3.0
Hay River town	510	186	5.6	76.3	–	169	2.68	.52	79.9	4.7	23.1	16.0	45 800	169	–	–	2.9
Knapp village	419	182	5.2	65.4	11.5	170	2.10	.45	72.4	2.9	25.9	30.6	33 800	190	–	1.6	9.6
Lucas town	644	231	5.9	80.1	–	225	2.43	.47	75.1	1.3	19.1	16.9	50 000	218	–	–	–
Menomonie city	13 547	4 539	4.9	51.4	15.4	4 323	2.10	.47	44.6	2.5	23.1	30.0	52 900	297	.4	.7	5.3
Menomonie town	2 732	972	5.9	68.7	–	926	2.70	.47	84.9	2.4	13.7	12.9	67 900	225	–	.4	9.7
New Haven town	658	259	6.1	86.9	.4	239	2.51	.43	76.2	2.5	28.5	18.8	37 500	173	–	2.2	6.6
Otter Creek town	339	169	4.7	71.0	–	117	2.72	.52	82.1	1.7	14.5	14.5	43 300	229	14.3	1.0	8.7
Peru town	203	81	6.4	85.2	–	72	2.62	.43	79.2	–	18.1	20.8	42 500	221	–	1.7	–
Red Cedar town	1 417	487	6.2	87.5	–	470	2.78	.47	86.0	1.9	20.6	12.8	57 200	254	–	.5	7.0
Ridgeland village	246	144	4.7	63.2	12.5	128	1.71	.40	63.3	1.6	53.1	41.4	31 300	163	–	–	4.1
Rock Creek town	696	254	6.0	84.6	–	243	2.74	.46	85.2	1.2	21.0	20.2	40 000	210	5.0	1.0	5.3
Sand Creek town	568	257	5.7	81.3	4.3	213	2.31	.45	77.0	1.4	30.0	25.4	31 800	156	–	2.4	9.3
Sheridan town	468	172	6.3	82.0	–	155	2.52	.48	81.3	3.2	24.5	16.1	33 300	237	–	–	6.5
Sherman town	725	258	6.4	88.0	–	244	2.65	.45	84.8	.8	23.0	13.9	56 000	250	–	.5	–
Spring Brook town	1 293	461	6.3	85.5	–	436	2.75	.45	78.9	1.1	14.9	15.4	49 800	244	–	.9	3.2
Stanton town	637	221	6.1	82.4	.5	211	2.77	.48	87.2	2.4	14.7	15.2	45 600	195	–	1.1	–
Tainter town	1 756	877	5.3	80.3	.3	671	2.32	.45	84.1	1.3	22.2	19.7	63 200	285	–	.5	10.1
Tiffany town	594	205	5.9	76.6	–	192	2.89	.49	82.3	2.6	16.7	18.2	55 600	188	–	1.9	–
Weston town	560	208	6.1	88.9	–	194	2.50	.45	79.9	1.5	24.2	13.4	47 200	219	–	.6	–
Wheeler village	348	138	4.9	43.5	–	131	2.40	.52	56.5	5.3	29.8	26.7	25 800	225	–	1.3	8.1
Wilson town	490	212	5.5	76.4	–	177	2.41	.48	83.6	3.4	22.0	23.2	31 100	156	–	–	6.5
Eau Claire County	85 183	32 741	5.3	66.9	6.5	31 282	2.26	.46	64.5	2.1	22.0	24.9	53 000	286	.3	.9	3.7
Altoona city	5 889	2 397	5.0	55.8	5.7	2 330	2.19	.46	67.4	1.1	20.1	25.2	52 300	297	.8	1.4	2.8
Augusta city	1 510	657	5.7	73.4	6.7	622	2.02	.41	66.6	.8	38.1	34.2	29 200	193	–	1.2	1.4
Bridge Creek town	1 440	634	5.2	84.2	–	449	2.45	.54	86.0	9.8	21.2	16.0	43 800	175	–	.5	–
Brunswick town	1 506	552	5.8	76.6	–	536	2.44	.46	87.1	1.7	14.9	15.7	56 900	258	–	.6	8.0
Clear Creek town	692	253	6.3	88.9	–	236	2.66	.45	79.7	1.7	21.2	12.7	35 000	225	–	–	15.8
Drammen town	767	275	6.0	83.3	–	265	2.57	.47	82.6	2.3	19.2	17.0	49 500	270	–	.5	4.2
Eau Claire city	55 180	21 316	5.2	61.3	8.9	20 561	2.17	.46	57.2	2.3	22.8	28.2	52 500	285	.3	.8	3.7
Fairchild town	312	144	5.5	75.0	–	104	2.28	.50	84.6	5.8	31.7	23.1	23 000	159	–	2.2	11.1
Fairchild village	504	222	5.7	71.6	6.3	192	1.96	.41	72.9	2.1	39.6	36.5	20 200	190	–	1.4	3.7
Fall Creek village	1 034	415	5.5	77.6	4.3	393	2.15	.43	74.0	.8	37.7	26.7	41 700	240	–	1.4	10.5
Lincoln town	1 002	325	6.5	87.4	–	310	3.11	.47	81.0	1.6	15.2	14.5	47 500	210	–	.8	3.3
Ludington town	906	357	5.5	85.2	–	297	2.77	.51	89.2	3.4	17.8	14.1	35 600	213	–	2.2	3.0
Otter Creek town	459	168	6.6	91.7	–	157	2.71	.43	75.2	–	23.6	14.0	44 200	213	–	2.5	4.9
Pleasant Valley town	2 076	705	6.8	93.9	–	686	2.91	.44	94.6	.6	14.3	10.6	76 400	225	–	.8	7.5
Seymour town	2 757	1 025	5.8	88.8	.1	991	2.50	.46	90.7	1.6	18.9	14.9	56 900	261	–	.4	1.1
Union town	2 446	891	5.6	84.2	.1	858	2.65	.48	70.0	2.1	14.1	14.3	55 400	322	.4	.8	2.3
Washington town	6 226	2 193	6.2	81.2	.7	2 144	2.60	.44	80.2	.9	17.0	13.8	71 800	316	–	.7	2.3
Wilson town	477	212	4.9	75.0	–	151	2.47	.59	89.4	9.9	28.5	19.2	33 800	163	–	2.9	5.9

TIPSII [UPF] GH155 CENSUS90 72583600 06/22/92 5:25 PM MACHINE: C DATA:CENSUS90*H1TIPSDA55. 06/19/92 14:06:28 TAPE: NONE FRAME: 368
TSF:CENSUS90*92. 06/19/92 14:08:03 UTF:CENSUS90*93. 06/19/92 14:08:03 META:CENSUS90*H1TABLES55. 06/19/92 14:27:03

Table 73. **Summary of General Housing Characteristics: 1990**—Con.

[For definitions of terms and meanings of symbols, see text]

County County Subdivision	All persons	All housing units: Total	All housing units: Median rooms	All housing units: Percent: 1 unit, detached or attached	All housing units: Percent: In buildings with 10 or more units	Occupied housing units: Total	Occupied housing units: Median persons in unit	Occupied housing units: Mean number of persons per room	Occupied housing units: Percent: Owner	Occupied housing units: Percent: With 1.01 or more persons per room	Occupied housing units: Percent: With householder 65 years and over	Occupied housing units: Percent: 1-person households	Occupied housing units: Specified owner, median value (dollars)	Occupied housing units: Specified renter: Median contract rent (dollars)	Occupied housing units: Specified renter: Percent with meals included in rent	Vacancy rate: Homeowner	Vacancy rate: Rental
Florence County	4 590	3 775	4.7	81.4	1.2	1 755	2.23	.48	82.8	2.6	27.5	22.9	45 400	219	–	2.2	6.2
Aurora town	1 036	466	5.3	82.2	–	398	2.29	.46	85.7	.8	23.4	21.1	47 500	248	–	.9	3.4
Commonwealth town	407	333	4.6	81.7	–	151	2.35	.50	82.8	2.6	27.2	17.2	40 800	256	–	3.1	16.1
Fence town	222	344	4.2	85.8	–	83	2.31	.53	90.4	4.8	26.5	21.7	24 600	163	–	1.3	11.1
Fern town	112	281	4.7	88.3	–	43	2.09	.49	90.7	2.3	32.6	27.9	41 700	163	–	7.1	–
Florence town	2 097	1 538	4.8	80.4	3.0	806	2.17	.47	78.5	2.5	29.0	25.2	51 300	209	–	1.4	4.4
Homestead town	337	316	4.3	81.0	–	122	2.39	.47	89.3	2.5	20.5	17.2	43 300	256	–	5.2	7.1
Long Lake town	205	274	4.2	80.3	–	81	2.20	.52	86.4	4.9	32.1	25.9	27 100	163	–	2.8	–
Tipler town	174	223	4.6	72.2	–	71	2.16	.51	87.3	8.5	39.4	23.9	31 300	144	–	6.1	25.0
Fond du Lac County	90 083	34 548	5.7	72.7	6.8	32 644	2.33	.45	71.8	1.3	24.1	23.3	55 300	298	.3	.8	4.6
Alto town	1 145	349	7.0	94.0	–	345	3.14	.47	78.6	1.7	18.0	10.1	45 600	221	–	–	1.3
Ashford town	1 598	543	6.1	79.6	–	508	2.92	.49	84.1	2.6	17.3	13.2	62 400	280	–	1.6	2.4
Auburn town	1 790	663	6.0	87.6	–	557	3.05	.49	88.3	1.4	17.4	11.8	72 300	315	–	1.2	4.4
Brandon village	872	332	6.3	77.4	3.6	323	2.26	.43	74.3	1.9	27.6	22.6	41 800	243	–	.8	1.2
Byron town	1 634	527	6.6	88.0	1.9	505	3.04	.48	87.9	2.4	16.2	12.5	69 700	245	–	1.1	6.2
Calumet town	1 444	734	5.6	79.2	–	477	2.59	.46	82.2	1.7	24.9	19.1	52 900	214	–	2.0	3.4
Campbellsport village	1 732	594	5.7	63.6	2.5	582	2.32	.45	64.1	1.5	28.9	24.9	57 000	269	–	.3	2.8
Eden town	1 037	327	6.6	87.8	–	318	3.13	.49	76.4	1.6	16.7	10.7	66 500	217	–	.4	–
Eden village	610	227	5.3	52.9	–	221	2.44	.50	83.3	1.8	21.7	19.5	54 700	272	–	1.1	–
Eldorado town	1 409	467	6.3	82.7	–	448	2.95	.49	86.8	2.0	17.4	13.2	59 900	255	–	1.5	–
Empire town	2 485	831	6.7	88.4	2.6	784	2.83	.44	91.2	1.9	14.5	11.7	86 500	388	–	.6	16.9
Fairwater village	302	118	6.6	83.9	–	114	2.39	.41	80.7	–	28.9	21.1	35 500	194	–	1.1	8.3
Fond du Lac city	37 757	15 176	5.4	64.1	12.3	14 637	2.17	.46	62.5	1.3	25.9	28.4	51 400	319	.2	.7	5.2
Fond du Lac town	2 308	876	6.1	83.3	.5	846	2.35	.43	82.5	.7	21.5	18.3	72 200	302	–	.9	3.3
Forest town	1 094	363	6.6	85.7	–	345	2.95	.46	83.2	1.2	20.3	14.5	64 200	254	–	.7	–
Friendship town	2 220	891	5.5	71.3	.1	841	2.33	.45	85.7	1.1	19.6	20.3	62 200	306	–	1.0	7.7
Kewaskum village	1	1	8.0	100.0	–	1	1.50–	.13	100.0	–	100.0	100.0	–	–	–	–	–
Lamartine town	1 607	543	6.3	90.1	–	526	2.78	.46	86.1	1.7	19.8	11.6	64 800	256	–	1.1	5.2
Marshfield town	1 130	402	6.4	92.8	–	332	3.03	.48	84.6	1.2	20.2	10.5	64 700	225	–	1.1	1.9
Metomen town	685	243	7.0	93.0	–	234	2.74	.41	80.3	.4	20.5	13.2	46 600	256	–	2.1	–
Mount Calvary village	558	184	5.8	76.1	3.8	178	2.33	.44	75.8	1.1	34.8	24.7	52 500	233	–	–	4.4
North Fond du Lac village	4 292	1 651	5.4	64.5	3.6	1 615	2.40	.48	79.6	1.7	20.1	22.8	50 700	331	–	1.2	2.1
Oakfield town	822	262	6.3	84.7	–	256	2.94	.50	79.7	2.0	15.6	12.5	60 500	284	–	–	–
Oakfield village	1 003	356	5.9	77.2	7.9	350	2.55	.48	72.9	1.4	27.1	19.4	49 600	263	4.8	–	2.1
Osceola town	1 588	836	5.1	84.2	–	541	2.47	.50	79.7	2.4	21.8	19.4	64 800	278	–	1.6	5.2
Ripon city	7 241	2 804	5.7	67.7	10.1	2 690	2.07	.41	63.6	.6	30.1	31.4	54 200	254	.2	1.4	4.7
Ripon town	1 419	508	6.4	91.3	–	490	2.59	.43	83.7	.6	21.6	13.9	60 600	279	–	.5	1.2
Rosendale town	770	276	6.5	90.9	–	264	2.71	.43	87.5	1.5	24.2	17.4	54 100	217	–	.4	5.7
Rosendale village	777	271	6.1	84.1	3.3	269	2.73	.46	82.5	1.1	21.6	19.7	55 400	327	–	.4	–
St. Cloud village	494	190	6.0	74.7	–	182	2.37	.44	86.8	1.6	29.1	20.3	50 400	266	–	1.3	20.0
Springvale town	750	267	6.7	86.1	–	256	2.72	.43	77.0	.8	19.9	15.6	54 400	219	–	–	6.3
Taycheedah town	3 383	1 180	6.2	92.9	.7	1 083	2.58	.45	87.9	.9	21.6	13.6	78 400	316	3.3	.6	.8
Waupun city	2 717	1 057	5.8	80.5	.1	1 034	2.30	.44	78.1	.9	24.4	21.2	50 900	246	1.0	1.0	3.4
Waupun town	1 409	499	6.4	83.8	7.2	492	2.52	.44	80.3	.6	26.4	17.5	62 100	228	–	.3	2.0
Forest County	8 776	7 203	5.0	80.4	1.4	3 290	2.22	.48	76.9	2.7	32.2	24.6	38 400	181	.7	3.4	10.1
Alvin town	145	322	4.8	79.2	–	69	1.99	.42	91.3	1.4	42.0	26.1	35 000	113	–	6.0	–
Argonne town	497	271	5.5	86.0	–	177	2.42	.49	87.6	3.4	29.4	20.3	31 400	192	–	1.9	4.3
Armstrong Creek town	460	384	4.9	82.6	–	198	2.01	.42	89.9	1.5	42.9	30.8	37 300	188	14.3	.6	4.8
Blackwell town	384	111	5.4	75.7	–	48	2.50	.49	60.4	–	20.8	22.9	36 500	204	–	6.5	5.0
Caswell town	94	122	5.3	84.4	–	37	2.35	.45	81.1	2.7	27.0	27.0	26 700	200	–	–	–
Crandon city	1 958	932	5.1	73.3	6.7	765	2.12	.47	65.6	1.6	32.0	29.3	39 100	204	.4	1.6	14.9
Crandon town	529	343	4.6	65.0	–	192	2.46	.53	81.8	4.2	24.0	22.9	36 900	212	–	2.5	7.9
Freedom town	296	407	5.0	82.8	–	111	2.31	.48	87.4	1.8	24.3	20.7	44 100	244	–	10.2	–
Hiles town	312	662	5.0	90.9	–	140	1.99	.40	93.6	2.9	39.3	27.1	42 500	175	–	5.1	10.0
Laona town	1 387	759	5.4	83.8	2.6	540	2.25	.46	77.2	1.3	35.4	24.1	38 500	168	1.9	1.2	11.5
Lincoln town	630	813	5.0	83.0	–	224	2.33	.54	84.4	7.1	26.3	14.3	51 800	138	–	2.6	2.8
Nashville town	871	1 086	4.5	81.1	–	322	2.33	.53	67.1	2.8	29.5	21.4	47 300	80–	–	9.6	5.4
Popple River town	42	95	4.6	85.3	–	19	1.89	.41	94.7	–	42.1	31.6	30 000	138	–	5.3	50.0
Ross town	159	195	4.9	77.9	–	65	2.20	.48	95.4	–	36.9	20.0	31 100	188	–	1.6	25.0
Wabeno town	1 012	701	5.0	75.3	3.1	383	2.25	.47	74.7	5.0	32.4	24.8	31 900	176	–	4.3	6.7
Grant County	49 264	18 450	5.7	75.4	5.6	17 169	2.32	.45	69.5	1.7	26.8	23.5	43 600	224	.2	1.3	6.7
Bagley village	306	189	5.1	57.1	–	133	2.08	.40	83.5	.8	35.3	24.8	22 500	191	–	3.5	26.7
Beetown town	782	271	6.3	88.6	–	249	2.87	.49	75.9	2.8	17.7	14.5	33 400	167	–	–	1.6
Bloomington town	364	130	6.7	92.3	–	118	2.61	.45	72.0	1.7	16.1	10.2	29 500	188	–	–	–
Bloomington village	776	336	5.9	82.4	5.1	312	2.18	.42	81.1	.3	40.1	26.0	31 800	165	–	2.3	7.8
Blue River village	438	183	5.6	73.2	.5	170	2.26	.44	75.9	2.4	31.2	28.2	31 700	179	–	1.5	4.7
Boscobel city	2 706	1 141	5.4	73.4	7.5	1 070	2.13	.44	62.4	1.0	35.7	30.7	33 500	200	.5	2.9	4.7
Boscobel town	426	180	5.4	72.8	–	167	2.20	.43	78.4	–	26.3	21.6	40 000	198	–	3.0	7.7
Cassville town	554	215	6.0	72.6	–	186	2.80	.47	84.4	2.7	15.6	20.4	50 700	163	–	.6	19.4
Cassville village	1 144	565	5.4	75.6	7.3	505	1.93	.40	71.1	.8	40.0	34.3	42 100	174	–	1.1	9.3
Castle Rock town	311	110	6.3	88.2	–	101	2.84	.48	72.3	2.0	20.8	13.9	35 800	231	–	2.7	–
Clifton town	306	107	6.5	93.5	–	100	2.78	.45	66.0	1.0	16.0	17.0	50 000	250	–	1.5	–
Cuba City city	1 863	724	5.7	81.9	5.0	706	2.18	.44	71.1	.7	33.0	25.1	42 600	212	–	.8	3.8
Dickeyville village	862	336	5.5	76.2	6.0	326	2.38	.47	72.1	1.5	21.8	24.2	49 900	221	–	.8	8.1
Ellenboro town	521	178	6.1	85.4	–	168	2.91	.49	63.7	3.0	16.7	11.9	52 000	213	–	–	6.2
Fennimore city	2 378	1 024	5.7	70.5	4.3	940	2.13	.42	69.3	.9	34.3	28.4	39 800	216	–	2.0	13.7
Fennimore town	556	204	6.4	84.3	–	189	2.55	.44	76.7	1.1	20.1	14.8	43 300	263	–	.7	8.3
Glen Haven town	548	204	6.7	94.6	–	183	2.46	.43	76.0	1.1	24.6	14.2	32 500	188	–	–	–
Harrison town	544	178	6.6	93.8	–	170	3.11	.47	73.5	–	18.2	11.2	55 000	238	–	.8	2.2
Hazel Green town	1 108	281	6.5	95.4	–	267	3.28	.51	80.9	1.9	20.2	9.4	49 200	213	–	.9	7.3
Hazel Green village	1 171	449	5.6	75.7	4.2	419	2.41	.48	69.0	.7	24.6	19.8	45 300	220	–	2.4	11.6
Hickory Grove town	409	138	6.5	90.6	–	127	3.02	.47	67.7	3.1	13.4	8.7	52 500	206	–	3.4	6.8
Jamestown town	2 175	711	5.9	85.2	–	689	2.84	.51	86.9	2.6	16.5	10.2	54 600	220	–	.3	9.1
Lancaster city	4 192	1 766	5.6	69.5	9.3	1 662	2.08	.43	65.4	1.1	33.7	30.3	45 000	225	.4	1.6	9.4
Liberty town	569	213	6.1	85.9	–	195	2.48	.45	74.9	2.6	21.0	15.4	33 600	194	–	3.3	2.0
Lima town	691	227	6.3	90.7	–	223	2.84	.48	76.2	2.2	17.9	14.3	51 700	228	–	.6	1.9
Little Grant town	375	117	6.7	91.5	–	110	3.32	.50	70.9	.9	18.2	13.6	33 300	187	–	2.5	–
Livingston village	566	248	5.8	86.7	–	236	2.01	.40	79.7	1.7	39.4	31.8	37 000	208	–	1.1	5.9
Marion town	484	178	5.7	64.0	–	156	2.87	.51	75.0	1.9	16.7	12.2	45 000	208	–	.8	23.5
Millville town	169	75	5.3	65.3	–	59	2.56	.50	83.1	3.4	16.9	18.6	30 600	163	–	2.0	9.1
Montfort village	580	247	6.0	84.2	5.3	229	2.16	.42	81.2	.9	36.2	31.0	32 400	194	–	1.1	12.2

TIPSII [UPF] GH155 CENSUS90 72583600 06/22/92 5:25 PM MACHINE: C DATA:CENSUS90*H1TIPSDA55. 06/19/92 14:06:28 TAPE: NONE FRAME: 369
TSF:CENSUS90*92. 06/19/92 14:08:03 UTF:CENSUS90*93. 06/19/92 14:08:03 META:CENSUS90*H1TABLES55. 06/19/92 14:27:03

Table 73. **Summary of General Housing Characteristics: 1990**—Con.

[For definitions of terms and meanings of symbols, see text]

County County Subdivision	All persons	All housing units: Total	All housing units: Median rooms	All housing units: Percent: 1 unit, detached or attached	All housing units: Percent: In buildings with 10 or more units	Occupied housing units: Total	Occupied housing units: Median persons in unit	Occupied housing units: Mean number of persons per room	Occupied housing units: Percent: Owner	Occupied housing units: Percent: With 1.01 or more persons per room	Occupied housing units: Percent: With householder 65 years and over	Occupied housing units: Percent: 1-person households	Occupied housing units: Specified owner, median value (dollars)	Occupied housing units: Specified renter: Median contract rent (dollars)	Occupied housing units: Specified renter: Percent with meals included in rent	Vacancy rate: Homeowner	Vacancy rate: Rental
Grant County—Con.																	
Mount Hope town	240	96	6.7	91.7	–	77	2.75	.46	61.0	1.3	20.8	14.3	47 500	225	–	6.0	3.2
Mount Hope village	173	84	5.9	75.0	–	74	2.04	.39	82.4	1.4	33.8	32.4	27 500	206	11.1	3.2	31.6
Mount Ida town	510	183	6.4	89.6	–	165	2.68	.47	78.8	.6	21.8	11.5	43 100	169	–	.8	2.8
Muscoda town	566	234	5.3	71.8	–	209	2.29	.47	85.6	4.8	31.6	26.3	34 500	205	–	1.1	11.8
Muscoda village	1 283	555	5.4	72.6	6.8	522	2.02	.42	72.6	1.9	40.6	33.3	37 200	183	–	2.6	5.3
North Lancaster town	548	162	6.8	93.8	–	157	3.28	.50	77.7	2.5	17.2	8.9	53 300	281	–	.8	–
Paris town	749	227	6.1	89.0	–	219	3.34	.54	80.8	3.7	13.2	13.2	56 700	213	–	.6	2.3
Patch Grove town	378	116	6.6	86.2	–	108	3.21	.51	78.7	5.6	13.0	10.2	42 500	225	–	1.2	–
Patch Grove village	202	99	5.6	68.7	–	88	2.00	.39	75.0	1.1	40.9	34.1	33 300	163	–	1.5	21.4
Platteville city	9 708	3 160	5.3	61.8	16.7	3 044	2.13	.45	53.6	2.0	25.3	29.4	49 800	295	.1	.7	4.2
Platteville town	1 415	503	6.0	67.8	3.2	480	2.58	.47	71.3	2.3	15.0	14.8	71 700	248	–	.6	5.5
Potosi town	963	341	5.7	83.0	–	306	3.06	.52	74.5	2.0	16.3	14.1	40 600	192	–	1.3	4.9
Potosi village	654	267	5.3	70.0	5.6	256	2.31	.46	71.5	.8	27.3	25.4	36 300	188	–	.5	8.8
Smelser town	763	251	6.3	90.4	–	234	2.96	.50	79.9	2.1	17.5	9.4	53 200	250	6.3	.5	6.0
South Lancaster town	905	256	6.3	80.1	–	244	2.73	.49	62.7	2.5	16.4	16.0	41 800	210	–	.6	5.2
Tennyson village	378	141	5.7	85.8	–	139	2.34	.46	81.3	.7	21.6	18.0	45 600	171	–	–	–
Waterloo town	588	231	5.8	84.4	–	205	2.39	.47	74.6	2.9	26.8	18.0	34 200	156	–	.6	–
Watterstown town	361	138	5.7	73.9	–	121	2.71	.50	82.6	2.5	19.8	15.7	40 800	150	–	2.0	19.2
Wingville town	340	120	6.8	89.2	.8	108	3.00	.45	69.4	1.9	18.5	12.0	45 000	194	–	2.6	10.8
Woodman town	182	86	6.0	87.2	–	63	2.47	.45	74.6	1.6	22.2	20.6	45 000	138	–	–	5.9
Woodman village	120	50	5.6	80.0	–	45	2.18	.44	77.8	4.4	35.6	28.9	27 900	200	–	–	–
Wyalusing town	364	225	5.1	62.7	–	140	2.18	.43	70.7	1.4	24.3	24.3	47 500	185	–	2.9	8.9
Green County	30 339	12 087	5.8	75.6	3.8	11 541	2.26	.43	69.3	1.1	26.0	24.2	53 100	273	.4	1.0	3.1
Adams town	452	169	6.8	91.1	–	142	3.11	.45	66.9	.7	17.6	13.4	65 000	287	–	4.0	–
Albany town	598	225	6.3	95.1	–	202	2.65	.44	77.2	2.0	18.8	11.4	59 200	213	–	.6	2.1
Albany village	1 140	471	5.5	70.3	10.8	447	2.24	.45	62.9	.7	31.1	25.5	43 700	230	–	1.4	5.7
Belleville village	107	54	5.3	63.0	–	50	1.95	.39	66.0	2.0	50.0	32.0	53 800	238	–	2.9	5.6
Brodhead city	3 165	1 297	5.4	74.5	3.4	1 256	2.19	.44	72.4	1.8	29.8	25.6	44 100	241	.3	1.7	2.5
Brooklyn town	764	270	6.3	94.1	–	252	2.70	.47	81.3	.8	15.9	14.7	64 100	272	–	1.4	6.0
Brooklyn village	383	152	5.8	78.3	7.9	148	2.37	.44	68.9	2.0	33.1	27.7	47 500	307	2.3	1.0	–
Browntown village	256	104	5.8	93.3	–	98	2.33	.44	81.6	1.0	31.6	25.5	33 800	221	–	1.2	5.3
Cadiz town	913	337	5.9	81.6	–	307	2.60	.48	72.6	2.0	17.6	14.0	46 100	256	–	.9	1.2
Clarno town	1 011	374	6.3	87.7	–	350	2.64	.44	69.1	1.7	18.3	14.3	54 300	270	–	2.4	6.9
Decatur town	1 076	402	6.1	88.8	–	353	2.82	.47	80.7	2.0	16.7	11.3	63 400	281	–	2.7	2.9
Exeter town	756	260	6.4	89.6	–	251	2.74	.46	74.1	1.2	12.7	11.2	62 200	250	–	–	–
Jefferson town	1 130	389	6.7	94.3	.3	375	2.73	.44	76.0	1.9	25.1	13.3	46 100	288	–	–	8.2
Jordan town	545	198	6.6	91.4	–	182	2.72	.44	75.3	1.1	20.3	12.1	57 500	263	6.7	–	2.2
Monroe city	10 241	4 556	5.3	63.2	6.7	4 405	2.01	.42	63.6	.8	28.9	32.8	55 600	285	.2	.8	2.8
Monroe town	1 066	312	6.6	92.9	.3	302	2.73	.44	75.5	1.0	13.2	10.6	73 000	279	–	.9	2.6
Monticello village	1 140	482	5.7	73.2	3.9	464	2.14	.42	71.8	.4	32.1	28.7	46 600	263	2.5	.6	7.1
Mount Pleasant town	539	188	6.6	92.0	–	181	2.49	.44	66.9	.6	14.4	13.8	57 900	302	–	.8	–
New Glarus town	571	196	6.8	92.3	–	190	2.65	.44	77.9	–	17.4	14.7	70 000	287	–	–	–
New Glarus village	1 899	769	5.6	67.6	4.2	752	2.08	.42	72.7	.9	37.6	29.8	55 400	267	1.5	.4	2.4
Spring Grove town	745	261	6.6	95.0	–	244	2.68	.46	74.6	2.0	18.9	9.8	52 500	267	–	–	6.1
Sylvester town	746	262	7.0	95.8	–	250	2.62	.41	74.4	–	15.6	6.4	80 600	310	–	2.1	1.5
Washington town	587	199	6.8	89.9	–	187	2.75	.45	64.2	2.7	13.9	12.3	62 500	288	–	.8	–
York town	509	160	6.8	98.1	–	153	2.96	.47	76.5	3.3	15.0	7.2	58 600	237	–	–	–
Green Lake County	18 651	9 202	5.8	80.1	3.0	7 189	2.21	.42	75.1	1.2	31.7	24.9	48 400	229	.1	2.2	3.6
Berlin city	5 304	2 218	5.6	70.3	6.3	2 116	2.13	.43	67.6	1.2	32.1	30.0	41 600	228	.2	1.4	2.3
Berlin town	996	352	6.3	92.6	–	338	2.55	.44	84.0	.6	21.0	10.9	62 900	259	–	1.0	1.8
Brooklyn town	1 798	960	6.1	84.5	.1	699	2.24	.40	87.6	1.6	25.6	20.2	71 400	272	–	2.7	–
Green Lake city	1 064	622	5.5	70.3	9.5	493	1.89	.38	66.5	–	39.4	36.1	56 400	287	–	3.5	5.7
Green Lake town	1 335	938	6.0	95.8	–	507	2.27	.40	85.4	–	31.0	14.8	72 400	255	–	4.6	18.7
Kingston town	776	307	6.1	82.1	–	245	2.72	.49	77.1	4.5	27.3	13.9	35 900	225	–	1.0	–
Kingston village	346	143	5.9	88.1	–	127	2.40	.44	79.5	.8	32.3	25.2	35 000	252	–	1.9	–
Mackford town	616	216	6.9	91.2	–	198	2.89	.44	67.7	1.5	18.7	14.6	40 800	215	–	.7	1.5
Manchester town	774	308	6.6	89.9	–	265	2.44	.43	72.8	2.3	29.8	18.9	42 500	210	–	3.5	2.7
Markesan city	1 496	604	5.9	76.3	5.6	577	2.11	.41	70.2	.5	35.4	30.0	44 900	198	.6	2.2	1.1
Marquette town	400	342	5.4	78.9	–	151	2.20	.43	79.5	2.6	36.4	20.5	51 700	250	–	1.6	–
Marquette village	182	127	5.7	92.1	–	71	2.20	.41	73.2	2.8	39.4	18.3	37 500	231	–	–	–
Princeton city	1 458	656	5.7	73.5	5.8	599	2.02	.40	72.0	1.0	41.9	33.6	37 300	201	–	2.7	4.5
Princeton town	1 363	1 080	5.2	83.6	.1	546	2.18	.42	85.0	1.3	32.8	21.6	64 500	243	–	1.7	8.9
St. Marie town	348	165	5.8	72.1	–	123	2.44	.44	85.4	3.3	24.4	17.1	50 400	188	–	1.9	5.3
Seneca town	395	164	6.0	79.9	–	134	2.69	.47	87.3	1.5	23.1	15.7	50 000	254	–	1.7	–
Iowa County	20 150	8 220	5.8	80.7	1.8	7 406	2.34	.45	72.5	1.5	26.1	23.2	45 900	232	.2	.9	4.5
Arena town	1 301	554	5.6	76.9	–	460	2.46	.46	82.4	1.7	19.6	17.2	60 500	296	–	1.0	6.9
Arena village	525	194	5.7	70.1	10.8	187	2.47	.48	67.4	2.7	23.5	25.1	49 300	257	–	–	3.2
Avoca village	474	272	5.4	72.8	–	204	1.99	.40	74.5	2.0	33.3	33.3	27 500	172	–	1.3	13.3
Barneveld village	660	257	5.4	74.7	5.1	253	2.30	.47	71.1	2.0	27.7	27.3	58 500	231	–	–	2.7
Blanchardville village	167	65	6.4	98.5	–	61	2.39	.41	86.9	1.6	41.0	16.4	39 000	263	–	1.9	11.1
Brigham town	692	257	6.2	89.5	–	233	2.45	.46	73.8	1.7	16.3	12.0	53 600	300	–	1.1	–
Clyde town	391	174	6.0	89.1	–	134	2.43	.46	72.4	3.0	20.9	19.4	44 200	231	–	3.0	2.6
Cobb village	440	184	5.7	87.5	.5	180	2.12	.43	80.0	.6	37.8	26.7	41 900	215	–	.7	5.3
Dodgeville city	3 882	1 573	5.6	72.9	3.2	1 537	2.16	.44	68.6	1.6	29.6	28.4	50 300	265	–	1.0	2.0
Dodgeville town	1 172	515	6.2	83.7	.2	403	2.51	.45	73.0	1.7	20.3	16.4	65 200	233	2.3	1.3	4.4
Eden town	381	142	6.6	91.5	–	124	2.71	.44	69.4	1.6	16.9	11.3	40 600	213	–	1.1	5.0
Highland town	756	285	6.5	90.5	–	244	2.91	.46	77.5	2.0	16.8	13.5	43 800	187	–	1.6	3.5
Highland village	799	320	5.9	81.3	–	303	2.24	.44	81.2	.3	37.3	28.7	40 500	160	1.9	.4	1.7
Hollandale village	256	116	5.5	75.9	–	109	1.85	.41	77.1	–	44.0	40.4	34 100	191	–	–	7.4
Linden town	773	279	6.1	85.7	–	253	2.57	.45	70.0	.4	24.1	17.8	40 000	219	–	1.1	3.8
Linden village	429	173	5.7	83.2	5.8	163	2.31	.45	77.3	1.8	25.2	24.5	30 800	188	–	–	–
Livingston village	10	4	6.0	100.0	–	4	2.17	.42	100.0	–	25.0	–	67 500	–	–	–	–
Mifflin town	564	207	6.4	92.3	–	177	3.07	.48	67.8	3.4	15.8	18.1	29 600	159	–	1.6	5.0
Mineral Point city	2 428	1 049	5.6	75.5	5.0	980	2.10	.42	68.0	1.1	31.9	29.7	43 500	220	–	.4	7.1
Mineral Point town	851	305	6.0	80.7	–	279	2.78	.49	71.3	2.9	19.0	15.1	50 800	242	–	.5	1.2
Montfort village	96	29	6.9	100.0	–	29	3.14	.48	100.0	–	24.1	3.4	52 100	–	–	–	–
Moscow town	528	180	6.5	95.0	–	167	2.97	.47	72.5	.6	18.6	10.8	41 500	263	–	1.6	2.1
Muscoda village	4	2	5.5	100.0	–	2	2.00	.36	50.0	–	50.0	–	42 500	–	–	–	–
Pulaski town	392	155	6.1	85.2	–	132	2.54	.46	80.3	.8	24.2	13.6	47 000	238	–	.9	–
Rewey village	220	102	5.8	90.2	–	89	2.07	.40	83.1	–	33.7	32.6	23 200	206	–	–	6.3
Ridgeway town	557	221	6.1	87.3	–	187	2.78	.46	66.8	2.1	15.5	17.6	45 000	231	5.3	1.6	3.1
Ridgeway village	577	244	5.3	82.8	–	226	2.30	.46	75.2	.9	24.3	27.0	44 300	216	–	1.2	–
Waldwick town	487	176	6.4	88.6	–	163	2.67	.46	74.8	1.8	24.5	17.2	38 000	188	–	–	4.7

TIPSII [UPF] GH155 CENSUS90 72583600 06/22/92 5:25 PM MACHINE: C DATA:CENSUS90*H1TIPSDA55. 06/19/92 14:06:28 TAPE: NONE FRAME: 370
TSF:CENSUS90*92. 06/19/92 14:08:03 UTF:CENSUS90*93. 06/19/92 14:08:03 META:CENSUS90*H1TABLES55. 06/19/92 14:27:03

Table 73. **Summary of General Housing Characteristics: 1990**—Con.

[For definitions of terms and meanings of symbols, see text]

County County Subdivision	All persons	All housing units: Total	All housing units: Median rooms	All housing units: Percent: 1 unit, detached or attached	All housing units: Percent: In buildings with 10 or more units	Occupied housing units: Total	Occupied housing units: Median persons in unit	Occupied housing units: Mean number of persons per room	Occupied housing units: Percent: Owner	Occupied housing units: Percent: With 1.01 or more persons per room	Occupied housing units: Percent: With householder 65 years and over	Occupied housing units: Percent: 1-person households	Occupied housing units: Specified owner, median value (dollars)	Occupied housing units: Specified renter: Median contract rent (dollars)	Occupied housing units: Specified renter: Percent with meals included in rent	Vacancy rate: Homeowner	Vacancy rate: Rental
Iowa County—Con.																	
Wyoming town	338	186	5.8	87.6	–	123	2.43	.44	61.0	1.6	16.3	21.1	70 500	254	–	–	23.8
Iron County	6 153	5 243	4.9	80.6	2.6	2 602	2.05	.43	79.2	1.5	38.3	29.2	30 800	169	.2	5.6	39.3
Anderson town	69	76	4.8	88.2	–	31	2.03	.42	90.3	3.2	35.5	22.6	23 800	80–	–	15.2	–
Carey town	175	139	5.0	89.2	–	70	2.21	.45	88.6	2.9	41.4	18.6	26 700	188	–	4.6	11.1
Gurney town	143	75	4.8	80.0	–	48	2.67	.55	100.0	8.3	16.7	14.6	26 300	–	–	7.7	100.0
Hurley city	1 782	1 009	5.0	60.4	8.7	762	1.90	.41	67.2	.7	43.2	36.6	25 800	178	–	4.8	35.4
Kimball town	513	225	5.3	81.3	–	188	2.38	.50	87.2	2.1	25.0	16.0	37 500	246	–	3.5	7.7
Knight town	265	211	5.2	85.3	–	126	1.79	.39	89.7	–	47.6	40.5	22 000	90	–	8.9	–
Mercer town	1 325	1 712	4.6	81.8	2.0	600	1.98	.44	76.8	1.5	36.7	29.8	46 800	146	.9	6.5	55.0
Montreal city	838	462	5.4	88.3	2.8	349	2.19	.43	80.8	.9	35.0	30.9	23 700	179	–	3.1	26.4
Oma town	260	504	4.7	90.7	–	114	2.09	.42	91.2	1.8	33.3	19.3	37 500	175	–	11.9	47.4
Pence town	181	97	5.6	94.8	–	72	2.17	.43	94.4	2.8	41.7	22.2	22 100	125	–	9.3	42.9
Saxon town	335	194	5.0	80.4	–	121	2.41	.49	86.8	4.1	36.4	19.8	27 900	138	–	4.5	11.1
Sherman town	267	539	4.3	90.4	–	121	2.02	.45	94.2	.8	47.9	19.0	60 400	187	–	.9	–
Jackson County	16 588	7 627	5.3	72.6	2.1	6 253	2.24	.45	72.7	2.4	30.5	25.5	39 600	202	2.1	1.3	5.8
Adams town	1 167	678	4.9	78.8	.1	424	2.41	.47	85.8	1.9	22.4	15.8	53 800	215	–	1.6	3.2
Albion town	904	383	5.9	77.8	–	333	2.35	.44	87.4	1.2	25.8	21.0	48 800	204	–	1.0	6.7
Alma town	831	343	5.5	80.8	–	271	2.46	.46	82.7	2.6	24.4	19.6	41 700	200	–	3.0	13.0
Alma Center village	416	181	6.1	82.3	.6	170	2.10	.39	77.1	.6	40.6	31.2	29 900	179	–	3.7	4.9
Bear Bluff town	149	91	4.2	62.6	–	50	2.50	.52	66.0	6.0	20.0	16.0	50 000	163	–	2.9	–
Black River Falls city	3 490	1 547	5.0	63.2	9.4	1 472	1.90	.42	56.9	1.8	36.5	36.8	44 500	219	4.2	1.3	4.5
Brockway town	1 222	537	4.7	65.5	1.5	457	2.30	.54	65.2	5.7	25.2	25.2	32 200	185	–	1.3	8.1
City Point town	193	203	3.7	75.4	–	76	2.33	.46	81.6	2.6	34.2	17.1	33 300	200	–	4.6	6.7
Cleveland town	452	216	5.5	71.8	–	164	2.29	.45	83.5	1.8	28.0	20.1	31 300	188	–	–	6.9
Curran town	351	141	6.2	84.4	.7	118	2.71	.45	80.5	4.2	33.9	24.6	33 000	217	–	–	11.5
Franklin town	431	173	6.4	83.2	–	153	2.64	.43	85.0	2.0	30.1	20.3	34 000	162	–	–	–
Garden Valley town	386	149	6.6	91.3	–	124	2.82	.44	76.6	4.0	20.2	12.9	41 900	175	–	2.1	3.3
Garfield town	421	187	5.6	71.7	–	147	2.44	.46	84.4	3.4	24.5	21.1	35 000	169	–	–	8.0
Hixton town	652	253	5.9	77.5	–	222	2.64	.47	80.6	2.3	23.9	16.2	34 200	203	–	.6	4.4
Hixton village	345	172	5.0	63.4	.6	161	1.91	.42	65.8	1.9	42.9	33.5	38 300	188	–	2.8	–
Irving town	565	226	6.5	81.0	–	189	2.67	.45	78.8	3.7	21.7	14.3	45 000	213	–	–	2.4
Knapp town	257	146	4.6	71.9	–	96	2.31	.49	71.9	3.1	19.8	18.8	46 300	203	–	–	–
Komensky town	292	96	4.5	74.0	–	68	2.83	.71	66.2	17.6	26.5	23.5	10 800	80–	–	2.2	25.8
Manchester town	563	338	4.6	62.1	–	208	2.33	.48	83.7	3.8	25.0	19.2	36 400	185	–	2.2	5.6
Melrose town	357	141	6.0	80.1	–	127	2.36	.44	81.9	1.6	22.0	19.7	40 000	204	–	–	4.2
Melrose village	551	251	5.6	70.1	.8	238	1.98	.40	69.3	.4	41.6	33.6	37 800	204	1.5	.6	6.4
Merrillan village	553	265	5.3	74.3	–	220	2.22	.45	75.9	1.4	39.1	28.6	28 900	212	–	2.3	13.1
Millston town	154	125	4.3	67.2	–	73	1.98	.43	80.8	–	37.0	28.8	37 500	163	–	–	–
North Bend town	419	173	6.2	80.9	–	149	2.52	.43	78.5	–	26.8	16.1	38 600	191	–	–	13.5
Northfield town	572	242	6.1	83.9	–	208	2.24	.40	79.8	.5	36.1	19.2	28 100	167	–	1.2	6.7
Springfield town	476	190	6.0	77.4	–	164	2.58	.47	76.8	1.8	28.0	17.1	35 800	204	–	1.6	2.6
Taylor village	419	180	5.2	65.6	–	171	2.06	.45	58.5	1.2	32.2	35.7	29 300	167	–	1.0	4.1
Jefferson County	67 783	25 719	5.7	71.9	4.5	24 019	2.34	.45	70.6	1.5	23.8	22.1	59 800	307	.3	.9	3.1
Aztalan town	1 476	529	6.2	87.3	–	508	2.68	.45	80.9	.6	17.1	14.0	68 400	296	–	1.0	–
Cambridge village	80	37	4.6	59.5	–	37	2.00	.41	40.5	–	29.7	29.7	61 700	400	–	–	–
Cold Spring town	683	248	6.5	82.3	–	235	2.69	.43	84.3	2.6	17.4	16.6	75 000	306	–	2.0	2.6
Concord town	1 896	688	6.1	68.8	–	661	2.45	.45	88.7	2.1	18.6	12.9	74 200	333	–	.7	1.3
Farmington town	1 404	473	6.4	90.3	–	447	2.96	.47	82.3	1.6	18.3	9.8	70 800	319	–	.8	3.7
Fort Atkinson city	10 227	4 074	5.6	70.5	9.4	3 987	2.22	.44	66.9	1.2	26.2	26.4	54 200	305	.3	.6	2.7
Hebron town	975	361	6.2	90.0	–	338	2.60	.44	82.5	1.2	22.5	16.0	59 300	263	–	–	4.8
Ixonia town	2 789	939	6.4	85.5	3.0	912	2.91	.46	81.8	1.4	17.2	11.8	76 700	363	–	.5	1.2
Jefferson city	6 078	2 472	5.3	60.3	6.8	2 393	2.17	.46	62.8	1.5	25.2	27.9	55 600	297	.1	.9	2.7
Jefferson town	2 673	735	6.3	89.9	.1	717	2.48	.44	80.8	1.3	25.2	13.0	65 800	291	1.3	.3	1.4
Johnson Creek village	1 259	473	5.2	48.0	.2	456	2.45	.51	73.7	2.2	23.7	20.2	53 500	321	–	.6	8.4
Koshkonong town	2 984	1 269	5.8	88.2	.2	1 064	2.43	.45	80.3	1.5	19.7	16.5	69 300	329	.7	1.2	1.4
Lake Mills city	4 143	1 735	5.5	65.6	7.3	1 629	2.21	.44	69.2	1.1	29.2	27.7	60 500	310	.8	.6	5.5
Lake Mills town	1 584	663	6.0	83.0	–	555	2.47	.45	80.9	1.1	22.0	15.0	79 800	316	–	2.0	1.9
Milford town	1 007	377	6.6	89.7	–	350	2.45	.42	81.4	.3	20.6	13.4	59 500	288	–	.7	3.0
Oakland town	2 526	1 207	5.3	75.0	.1	955	2.30	.44	80.6	1.4	22.1	20.1	71 800	325	–	1.3	3.6
Palmyra town	1 177	549	5.5	84.9	.2	417	2.51	.47	74.8	2.9	20.6	14.9	76 700	355	–	1.3	–
Palmyra village	1 539	600	5.4	69.5	9.2	567	2.37	.50	63.5	3.0	26.1	25.6	53 700	301	–	.8	2.4
Sullivan town	1 929	706	5.6	72.0	–	667	2.52	.48	84.0	1.0	16.5	13.8	64 000	366	1.5	.2	3.6
Sullivan village	432	177	5.2	60.5	–	174	2.14	.46	59.8	2.3	25.3	29.9	54 000	289	–	–	2.8
Sumner town	822	541	5.2	94.6	–	324	2.23	.42	83.3	1.5	27.5	21.9	53 500	264	–	2.2	–
Waterloo city	2 712	1 048	5.6	66.7	.6	1 017	2.28	.45	71.7	1.7	23.8	25.1	58 300	306	.4	.5	6.2
Waterloo town	694	257	6.6	90.3	–	245	2.40	.43	78.4	2.0	22.0	13.5	58 800	213	–	1.0	1.9
Watertown city	12 388	4 550	5.5	63.5	6.9	4 430	2.24	.46	58.1	1.2	26.3	26.3	53 900	301	.2	.6	2.4
Watertown town	1 840	672	6.3	89.3	–	639	2.47	.44	86.5	1.4	23.2	13.3	69 200	313	–	.7	4.4
Whitewater city	2 466	339	4.2	14.7	21.5	295	2.23	.57	45.1	5.8	12.2	29.8	64 500	377	–	10.7	9.0
Juneau County	21 650	11 422	5.2	63.9	2.1	8 265	2.23	.46	75.9	2.2	29.8	24.8	40 700	223	.3	2.0	8.8
Armenia town	592	473	5.0	53.5	–	209	2.38	.53	81.8	5.3	17.7	21.1	42 000	188	–	7.6	–
Camp Douglas village	512	242	5.5	70.2	3.3	208	2.12	.43	77.4	1.9	34.1	28.8	35 800	245	–	.6	23.0
Clearfield town	502	376	5.0	55.6	–	201	2.21	.45	88.6	2.0	32.3	25.4	44 300	219	–	2.7	8.0
Cutler town	314	185	5.0	58.9	–	127	2.19	.44	79.5	3.1	29.1	24.4	38 300	137	–	1.9	–
Elroy city	1 533	653	5.8	74.0	3.7	596	2.14	.42	67.6	.8	27.3	30.2	35 400	213	.5	1.5	10.6
Finley town	66	121	5.2	57.9	–	26	2.14	.44	80.8	–	34.6	15.4	32 500	163	–	4.5	–
Fountain town	633	229	5.9	79.5	–	184	2.62	.49	83.7	2.7	23.4	13.0	46 700	217	–	1.3	–
Germantown town	615	1 035	4.7	45.4	–	304	1.92	.39	89.8	.3	40.5	28.0	54 300	232	–	2.5	6.1
Hustler village	156	68	5.6	69.1	1.5	63	1.76	.40	73.0	–	47.6	41.3	29 200	162	–	–	–
Kildare town	491	305	5.1	57.7	–	165	2.49	.52	84.2	4.2	29.7	18.8	43 800	269	–	2.1	7.1
Kingston town	57	36	5.8	80.6	–	19	3.25	.48	73.7	–	26.3	15.8	35 000	213	–	–	–
Lemonweir town	1 707	713	5.3	60.0	–	600	2.51	.50	81.3	3.2	22.5	14.7	46 500	252	–	1.6	12.5
Lindina town	796	312	6.0	87.5	–	280	2.45	.44	82.9	2.5	30.0	15.7	45 400	356	–	.4	2.0
Lisbon town	862	379	5.3	71.0	–	318	2.39	.47	84.9	1.9	20.4	19.5	53 300	218	–	1.1	2.0
Lyndon town	790	412	4.9	58.0	–	276	2.35	.52	81.9	4.0	19.9	15.9	48 800	250	–	1.3	13.8
Lyndon Station village	474	202	5.0	63.4	4.5	191	2.18	.49	60.2	5.2	34.0	24.6	38 400	208	–	1.7	1.3
Marion town	351	239	5.0	64.4	–	142	2.14	.45	87.3	.7	34.5	15.5	46 600	163	–	1.6	–
Mauston city	3 439	1 560	5.2	67.5	7.4	1 458	1.99	.43	62.8	1.3	36.1	34.7	39 700	239	.8	2.0	6.1
Necedah town	1 601	1 188	4.9	49.9	.3	564	2.25	.51	86.9	5.3	30.1	21.8	46 600	251	–	3.2	5.1
Necedah village	743	368	5.5	70.9	4.6	279	2.28	.45	73.1	1.1	31.2	24.7	37 100	225	–	5.6	29.9

TIPSII [UPF] GH155 CENSUS90 72583600 06/22/92 5:25 PM MACHINE: C DATA:CENSUS90*H1TIPSDA55. 06/19/92 14:06:28 TAPE: NONE FRAME: 371
TSF:CENSUS90*92. 06/19/92 14:08:03 UTF:CENSUS90*93. 06/19/92 14:08:03 META:CENSUS90*H1TABLES55. 06/19/92 14:27:03

Table 73. **Summary of General Housing Characteristics: 1990**—Con.

[For definitions of terms and meanings of symbols, see text]

County County Subdivision	All persons	All housing units: Total	All housing units: Median rooms	All housing units: Percent: 1 unit, detached or attached	All housing units: Percent: In buildings with 10 or more units	Occupied housing units: Total	Occupied housing units: Median persons in unit	Occupied housing units: Mean number of persons per room	Occupied housing units: Percent: Owner	Occupied housing units: Percent: With 1.01 or more persons per room	Occupied housing units: Percent: With householder 65 years and over	Occupied housing units: Percent: 1-person households	Occupied housing units: Specified owner, median value (dollars)	Occupied housing units: Specified renter: Median contract rent (dollars)	Occupied housing units: Specified renter: Percent with meals included in rent	Vacancy rate: Homeowner	Vacancy rate: Rental
Juneau County—Con.																	
New Lisbon city	1 491	643	5.3	62.2	7.8	587	2.20	.47	65.9	1.7	30.5	30.3	35 400	221	–	1.0	11.9
Orange town	581	255	5.5	71.8	–	209	2.41	.49	79.9	1.9	23.9	19.1	42 900	213	–	.6	4.5
Plymouth town	601	244	5.9	84.8	–	211	2.54	.46	77.7	1.4	23.7	16.6	50 400	206	–	–	13.0
Seven Mile Creek town	383	155	5.8	84.5	–	123	2.84	.51	82.1	4.9	22.0	13.8	41 700	125	–	1.0	8.3
Summit town	600	248	5.8	77.8	–	196	2.78	.49	84.2	3.1	22.4	16.3	46 300	200	–	1.8	11.4
Union Center village	197	90	5.4	83.3	2.2	84	2.02	.42	76.2	2.4	27.4	31.0	35 300	175	–	1.5	13.0
Wonewoc town	770	306	6.0	78.4	–	276	2.46	.45	84.4	1.8	22.5	18.1	39 600	207	–	.9	6.5
Wonewoc village	793	385	5.6	70.4	2.3	369	1.89	.36	72.6	–	44.2	35.5	34 700	174	–	2.9	3.8
Kenosha County	128 181	51 262	5.1	68.7	8.5	47 029	2.35	.50	68.8	2.8	21.8	23.2	64 400	346	.5	1.1	5.0
Brighton town	1 264	443	6.1	82.2	–	423	2.58	.47	83.9	1.2	15.4	13.5	89 200	313	2.6	.6	2.9
Bristol town	3 968	1 544	5.6	79.0	2.2	1 394	2.54	.48	83.4	1.2	20.0	17.0	91 600	382	–	.7	2.9
Genoa City village	–	–	–	–	–	–	–	–	–	–	–	–	–	–	–	–	–
Kenosha city	80 352	31 197	5.0	60.5	11.2	29 919	2.29	.51	62.0	3.2	23.0	25.7	58 700	336	.3	.9	4.9
Paddock Lake village	2 662	1 074	5.3	93.9	2.0	890	2.86	.53	88.3	2.2	16.2	15.4	63 400	376	–	1.8	7.1
Paris town	1 482	517	6.0	91.1	.4	492	2.74	.48	77.0	2.4	18.9	14.2	81 500	334	1.8	.3	–
Pleasant Prairie town	37	11	6.1	100.0	–	11	3.75	.56	90.9	–	–	18.2	63 800	313	–	–	–
Pleasant Prairie village	11 961	4 347	5.8	82.6	1.3	4 196	2.57	.48	88.0	1.5	17.8	16.2	85 000	386	.7	.5	1.9
Randall town	2 395	1 191	6.0	94.0	–	815	2.63	.46	86.5	1.2	19.9	13.7	95 200	378	–	2.4	4.3
Salem town	7 146	3 326	5.3	86.6	4.7	2 629	2.39	.48	79.1	1.8	20.6	20.6	67 400	412	–	2.3	5.3
Silver Lake village	1 801	790	5.2	70.5	10.9	663	2.39	.49	74.8	1.8	24.9	22.0	68 300	349	1.3	1.6	3.5
Somers town	7 861	3 178	5.1	66.1	12.5	3 023	2.26	.49	71.4	3.4	18.8	23.5	78 300	373	2.6	.7	9.1
Twin Lakes village	3 989	2 296	5.2	85.2	5.3	1 462	2.37	.48	74.0	2.1	25.9	22.9	75 700	385	.5	2.6	6.9
Wheatland town	3 263	1 348	5.4	77.5	.1	1 112	2.62	.50	82.1	2.7	19.5	17.4	70 000	376	–	1.4	2.5
Kewaunee County	18 878	7 544	5.7	77.3	1.7	6 756	2.39	.45	80.8	1.6	28.8	22.4	50 000	203	.8	1.4	6.5
Ahnapee town	941	406	6.0	82.0	–	328	2.46	.45	85.4	.9	26.2	16.8	46 500	255	–	2.1	4.0
Algoma city	3 353	1 564	5.3	67.5	3.9	1 413	2.02	.42	72.1	.7	37.3	31.9	43 300	202	1.9	1.5	9.6
Carlton town	1 041	383	6.3	85.1	–	339	2.75	.46	86.1	2.9	24.8	16.5	45 300	200	–	1.4	6.0
Casco town	1 010	344	6.5	82.0	–	313	3.06	.49	88.2	1.6	20.8	10.2	53 800	200	–	1.8	2.6
Casco village	544	223	5.3	71.7	9.4	210	2.25	.46	69.5	2.4	34.8	25.7	53 400	164	–	2.0	1.5
Franklin town	990	360	6.1	86.7	–	320	2.78	.48	90.3	2.5	24.4	18.8	53 000	213	–	1.0	–
Kewaunee city	2 750	1 213	5.6	74.8	3.6	1 106	2.06	.41	75.2	.8	35.9	30.4	47 200	196	–	1.2	4.9
Lincoln town	996	338	6.1	80.8	–	314	2.98	.50	84.7	2.5	18.5	15.3	46 100	197	4.8	1.8	11.1
Luxemburg town	1 387	424	6.4	87.3	–	408	3.36	.51	87.0	2.2	20.3	12.3	62 200	210	–	.6	3.6
Luxemburg village	1 151	460	5.3	70.2	–	448	2.23	.45	77.0	1.6	34.4	27.7	57 700	216	–	.9	3.7
Montpelier town	1 369	457	6.5	88.0	–	433	2.98	.47	86.4	1.8	21.7	14.8	61 400	213	–	.8	1.7
Pierce town	724	369	5.3	74.8	–	264	2.45	.45	87.9	1.5	21.2	18.9	58 600	235	–	3.7	17.9
Red River town	1 407	552	5.5	79.0	–	457	2.85	.51	86.4	2.0	20.1	13.8	60 200	228	–	.5	6.1
West Kewaunee town	1 215	451	6.1	82.7	–	403	2.71	.47	89.1	3.0	25.3	18.1	50 800	208	–	1.9	6.4
La Crosse County	97 904	38 239	5.3	62.9	9.9	36 662	2.23	.46	62.9	2.2	21.6	26.1	58 200	290	1.0	1.3	4.3
Bangor town	598	199	6.4	79.9	–	189	3.05	.47	76.2	1.1	22.8	11.6	53 000	213	–	–	4.3
Bangor village	1 076	432	5.9	77.5	4.2	415	2.23	.43	71.3	1.4	33.7	24.8	44 400	221	–	1.3	.8
Barre town	909	344	5.7	65.1	–	330	2.44	.45	80.9	2.4	16.4	15.5	68 400	260	–	.7	10.0
Burns town	977	350	5.9	74.6	.3	330	2.71	.48	82.4	2.4	18.8	14.8	51 800	217	–	1.8	4.9
Campbell town	4 478	1 731	5.5	82.7	1.6	1 652	2.43	.48	75.5	1.4	17.2	17.7	58 500	280	.3	1.2	5.2
Farmington town	1 576	639	5.8	80.1	–	583	2.37	.44	81.0	.2	21.1	18.5	45 000	231	–	2.5	1.8
Greenfield town	1 617	552	5.4	60.0	–	539	2.48	.48	84.4	1.1	15.8	16.0	65 200	272	–	1.1	2.3
Hamilton town	1 633	585	6.7	88.0	.5	553	2.67	.43	84.1	1.3	13.6	11.6	74 100	323	–	.4	3.3
Holland town	2 172	734	6.0	86.6	.1	701	3.02	.49	90.7	1.1	12.0	9.1	62 100	331	–	.9	9.7
Holmen village	3 220	1 160	5.5	65.4	1.3	1 115	2.75	.50	78.9	1.9	14.7	16.1	54 800	258	–	2.4	2.5
La Crosse city	51 003	20 897	4.9	55.1	15.3	19 970	2.01	.46	49.6	3.1	26.1	33.2	53 100	285	1.3	1.4	4.4
Medary town	1 585	551	6.3	83.3	2.0	524	2.85	.46	85.7	1.9	14.5	13.2	82 000	317	–	1.8	13.8
Onalaska city	11 284	4 378	5.3	62.6	6.8	4 241	2.38	.46	67.8	.8	15.1	20.6	65 900	354	.3	1.3	3.3
Onalaska town	5 907	2 001	6.1	83.5	.8	1 920	3.02	.48	90.6	.9	9.5	11.4	63 200	327	–	1.1	3.2
Rockland village	509	157	5.8	83.4	.6	153	3.02	.52	79.7	1.3	20.9	17.0	41 000	342	–	–	8.8
Shelby town	5 151	2 000	6.1	69.8	7.0	1 956	2.33	.41	85.0	.9	16.2	20.8	81 200	268	–	.8	3.6
Washington town	598	214	6.5	88.3	–	201	2.74	.44	85.6	–	19.4	13.4	48 500	238	–	.6	3.3
West Salem village	3 611	1 315	5.4	58.9	3.2	1 290	2.28	.45	76.9	.6	25.9	24.8	56 300	242	–	.8	3.2
Lafayette County	16 076	6 313	6.0	83.4	1.8	5 876	2.30	.44	72.5	1.8	29.1	24.3	39 400	211	.5	1.4	6.5
Argyle town	424	178	6.2	93.3	–	148	2.50	.44	74.3	.7	28.4	10.8	52 800	238	–	1.8	17.4
Argyle village	798	364	5.7	79.9	3.3	345	1.99	.40	73.6	.6	41.4	34.2	38 000	200	–	1.6	7.1
Belmont town	737	261	5.8	62.5	–	246	2.55	.49	70.3	2.8	18.7	14.6	57 500	233	–	1.1	1.4
Belmont village	823	346	5.4	79.2	3.5	327	2.12	.44	78.9	1.8	38.2	25.4	42 900	213	–	1.1	13.8
Benton town	507	170	6.3	92.9	–	157	3.00	.49	70.7	3.8	20.4	12.1	52 500	211	–	–	8.0
Benton village	898	357	5.8	83.2	3.1	340	2.28	.44	77.1	.6	26.8	27.1	30 900	196	–	1.5	7.1
Blanchard town	220	89	6.3	94.4	–	80	2.35	.43	71.3	2.5	22.5	15.0	60 000	213	–	3.4	–
Blanchardville village	635	300	5.7	77.7	8.0	284	1.89	.39	70.8	.7	37.0	37.7	35 500	199	3.9	3.4	4.6
Cuba City city	161	59	5.9	98.3	–	59	2.42	.42	93.2	–	33.9	20.3	60 800	188	–	–	–
Darlington city	2 235	997	5.7	73.3	1.6	946	1.94	.39	71.7	1.1	38.8	35.1	41 500	226	–	1.5	7.3
Darlington town	867	293	6.4	89.1	–	285	2.56	.46	68.4	2.1	20.0	14.7	56 100	225	–	–	4.3
Elk Grove town	476	150	6.8	93.3	–	141	3.17	.48	68.8	2.1	18.4	11.3	45 800	217	–	1.0	–
Fayette town	390	163	6.4	86.5	–	140	2.37	.43	74.3	1.4	22.9	21.4	38 100	208	–	1.0	5.3
Gratiot town	709	244	6.5	89.3	–	222	3.08	.49	70.7	3.2	16.7	14.0	43 100	188	–	.6	5.8
Gratiot village	207	98	6.0	87.8	–	87	2.17	.39	79.3	3.4	33.3	23.0	28 600	200	6.3	4.2	18.2
Hazel Green village	–	–	–	–	–	–	–	–	–	–	–	–	–	–	–	–	–
Kendall town	363	111	6.5	92.8	–	102	3.22	.53	62.7	5.9	15.7	9.8	56 700	238	–	4.5	2.6
Lamont town	254	103	6.4	93.2	–	92	2.43	.41	75.0	1.1	21.7	22.8	39 500	219	–	–	11.5
Monticello town	182	60	7.0	91.7	–	51	3.69	.51	60.8	3.9	9.8	11.8	52 500	225	–	–	4.8
New Diggings town	485	188	5.8	91.0	–	159	2.49	.51	84.9	3.1	23.9	21.4	28 000	169	–	2.2	20.0
Seymour town	401	126	6.9	95.2	–	115	3.43	.50	59.1	3.5	16.5	12.2	45 000	221	11.1	2.9	–
Shullsburg city	1 236	543	5.7	80.8	2.9	506	2.05	.41	76.1	.8	35.4	30.8	34 200	203	–	1.5	7.6
Shullsburg town	363	127	6.6	91.3	–	116	2.95	.46	63.8	.9	15.5	11.2	40 000	175	–	1.3	6.7
South Wayne village	478	202	5.3	70.8	10.4	189	2.12	.46	68.3	2.6	37.0	31.2	35 900	213	–	–	7.7
Wayne town	510	168	6.6	89.9	–	159	3.05	.48	69.2	2.5	18.9	17.6	47 800	216	–	.9	2.0
White Oak Springs town	116	43	6.6	100.0	–	39	2.46	.43	46.2	2.6	33.3	20.5	77 500	206	–	–	4.5
Willow Springs town	656	209	6.3	92.3	–	197	3.11	.50	73.1	3.6	20.3	17.3	42 500	225	–	1.4	3.6
Wiota town	945	364	6.4	91.5	–	344	2.36	.42	73.8	2.0	25.9	22.1	37 100	188	–	1.2	4.3

TIPSII [UPF] GH155 CENSUS90 72583600 06/22/92 5:25 PM MACHINE: C DATA:CENSUS90*H1TIPSDA55. 06/19/92 14:06:28 TAPE: NONE FRAME: 372
TSF:CENSUS90*92. 06/19/92 14:08:03 UTF:CENSUS90*93. 06/19/92 14:08:03 META:CENSUS90*H1TABLES55. 06/19/92 14:27:03

Table 73. **Summary of General Housing Characteristics: 1990**—Con.

[For definitions of terms and meanings of symbols, see text]

County County Subdivision	All persons	All housing units: Total	All housing units: Median rooms	All housing units: Percent: 1 unit, detached or attached	All housing units: Percent: In buildings with 10 or more units	Occupied housing units: Total	Occupied housing units: Median persons in unit	Occupied housing units: Mean number of persons per room	Occupied housing units: Percent: Owner	Occupied housing units: Percent: With 1.01 or more persons per room	Occupied housing units: Percent: With householder 65 years and over	Occupied housing units: Percent: 1-person households	Occupied housing units: Specified owner, median value (dollars)	Occupied housing units: Specified renter: Median contract rent (dollars)	Occupied housing units: Specified renter: Percent with meals included in rent	Vacancy rate: Homeowner	Vacancy rate: Rental
Langlade County	19 505	10 825	5.0	77.4	2.1	7 563	2.19	.45	77.5	2.1	32.8	26.2	37 600	227	.2	2.6	5.2
Ackley town	550	235	5.8	86.0	–	199	2.43	.44	86.4	1.5	29.1	18.1	40 000	233	–	.6	–
Ainsworth town	474	486	4.2	73.0	–	184	2.31	.50	83.2	1.1	30.4	20.7	43 500	206	–	6.7	–
Antigo city	8 276	3 619	5.4	71.7	5.9	3 405	2.03	.43	67.3	1.5	36.7	32.9	34 500	231	.2	2.2	4.5
Antigo town	1 406	539	6.2	91.1	–	512	2.38	.43	87.1	.6	27.7	16.0	44 400	220	2.9	1.1	5.7
Elcho town	1 075	1 403	4.4	86.2	1.1	485	1.94	.42	83.1	1.4	43.7	31.5	44 100	210	–	4.3	4.7
Evergreen town	483	241	4.8	63.9	–	165	2.52	.54	86.1	3.6	23.6	18.2	32 100	225	–	3.4	4.2
Langlade town	415	341	4.3	74.8	–	171	2.06	.46	83.6	3.5	29.2	30.4	39 800	250	–	7.1	3.4
Neva town	910	422	5.4	86.3	–	332	2.36	.45	86.4	2.1	31.6	20.8	39 000	213	–	3.7	13.5
Norwood town	842	326	6.2	88.7	–	276	2.75	.47	88.8	2.5	23.2	18.8	37 300	200	–	1.6	3.1
Parrish town	81	100	3.9	83.0	–	37	1.84	.43	86.5	5.4	35.1	35.1	45 800	169	–	3.0	37.5
Peck town	402	163	5.5	82.8	–	130	2.70	.52	86.2	4.6	23.8	13.8	32 900	213	–	–	5.3
Polar town	900	346	5.7	81.5	–	298	2.60	.49	85.6	4.0	23.8	13.8	37 800	200	–	1.5	2.3
Price town	248	112	5.8	84.8	–	88	2.44	.44	87.5	3.4	20.5	15.9	35 400	212	–	–	21.4
Rolling town	1 316	467	5.8	79.2	–	434	2.78	.49	86.6	3.2	19.6	13.4	53 500	225	–	.5	–
Summit town	190	135	4.2	57.8	–	69	2.25	.49	89.9	4.3	29.0	21.7	23 800	125	–	3.1	–
Upham town	626	819	4.3	90.6	–	262	2.04	.44	90.8	2.3	39.7	27.5	47 100	212	–	5.9	11.1
Vilas town	257	143	4.8	66.4	–	90	2.57	.50	87.8	5.6	32.2	22.2	37 500	262	–	2.5	–
White Lake village	304	172	4.9	73.3	–	124	2.13	.46	74.2	4.0	35.5	19.4	31 100	197	–	5.2	3.0
Wolf River town	750	756	4.1	60.6	–	302	2.10	.45	84.8	2.3	30.8	23.5	42 900	213	–	2.7	20.7
Lincoln County	26 993	13 256	5.3	76.4	2.7	10 159	2.27	.46	76.3	1.7	27.3	23.4	43 200	223	.3	1.6	4.2
Birch town	675	211	5.3	88.6	–	145	2.39	.47	89.7	1.4	20.0	19.3	30 000	262	–	4.4	–
Bradley town	2 231	1 744	5.1	82.2	–	897	2.19	.45	85.1	1.9	28.8	21.6	56 200	243	–	2.2	5.6
Corning town	795	340	5.9	86.5	–	256	2.90	.49	86.7	1.6	22.3	16.0	42 000	207	–	.4	–
Harding town	283	208	5.2	88.9	–	100	2.47	.51	88.0	2.0	16.0	12.0	53 800	250	–	1.1	–
Harrison town	660	713	5.0	90.2	–	251	2.28	.46	88.8	2.8	27.1	17.5	46 800	238	–	5.1	–
King town	675	580	4.9	84.8	–	268	2.19	.47	88.1	1.9	30.6	17.5	54 000	220	–	2.9	5.9
Merrill city	9 860	4 045	5.4	66.1	6.8	3 919	2.16	.44	66.4	1.1	31.5	29.1	38 800	222	.3	.7	3.3
Merrill town	2 716	1 037	5.5	77.2	.2	954	2.47	.49	89.6	2.9	18.4	15.0	53 400	230	–	.6	2.0
Pine River town	1 552	566	5.8	79.5	–	519	2.71	.48	88.4	.8	18.1	12.3	51 000	238	–	1.5	3.2
Rock Falls town	463	336	5.0	85.4	–	181	2.19	.46	91.2	2.2	25.4	23.2	44 200	200	–	2.9	–
Russell town	671	280	5.3	82.1	5.7	237	2.49	.51	77.2	2.1	30.4	23.6	32 100	167	–	3.2	5.3
Schley town	838	326	5.8	85.3	–	289	2.42	.49	87.9	1.4	24.6	13.8	37 300	187	–	2.3	2.8
Scott town	1 210	423	6.0	83.5	–	399	2.90	.48	86.5	2.3	18.8	12.0	45 400	243	–	.3	1.8
Skanawan town	312	193	4.9	86.0	–	109	2.52	.50	89.0	1.8	17.4	18.3	41 500	213	–	2.0	–
Somo town	116	104	4.8	83.7	–	49	2.17	.47	91.8	2.0	24.5	18.4	32 000	200	–	–	–
Tomahawk city	3 328	1 527	5.3	70.8	4.3	1 345	2.07	.43	64.5	2.0	29.8	29.9	43 300	220	.4	2.7	7.9
Tomahawk town	370	333	4.7	70.3	–	142	2.29	.47	88.7	.7	23.9	18.3	43 800	213	–	4.5	–
Wilson town	238	290	4.8	84.5	–	99	2.03	.48	90.9	7.1	31.3	24.2	50 000	238	14.3	3.2	–
Manitowoc County	80 421	31 843	5.5	71.0	4.5	30 112	2.28	.45	73.9	1.5	26.9	24.9	49 500	231	1.0	1.0	5.0
Cato town	1 503	505	6.5	84.6	–	482	2.90	.47	86.3	2.3	17.8	14.3	53 600	219	–	.7	–
Centerville town	685	243	6.6	93.0	–	225	2.63	.43	87.1	3.1	27.1	19.1	53 900	263	–	2.0	–
Cleveland village	1 398	503	5.6	70.8	–	486	2.60	.50	84.8	1.9	17.1	17.9	58 800	291	–	.2	2.6
Cooperstown town	1 320	418	6.5	90.0	–	403	3.10	.49	91.3	1.5	16.9	11.7	58 100	260	–	.5	–
Eaton town	761	276	6.5	86.6	–	254	2.59	.44	87.8	2.8	20.5	16.1	51 100	200	–	.4	3.1
Francis Creek village	562	223	5.4	79.4	4.5	219	2.33	.46	77.2	.9	31.5	26.5	51 300	196	–	.6	3.8
Franklin town	1 325	443	6.3	83.3	–	420	2.91	.49	84.8	3.1	18.6	15.7	50 000	207	–	.6	–
Gibson town	1 445	478	6.0	84.7	–	442	3.03	.51	88.2	3.2	19.0	10.9	46 800	198	–	.5	8.8
Kellnersville village	350	146	5.2	62.3	8.2	141	2.08	.47	68.1	1.4	40.4	27.0	42 700	145	–	1.0	2.2
Kiel city	2 534	1 051	5.5	68.3	2.8	1 025	2.18	.43	72.8	.5	32.0	26.7	53 800	220	–	.8	3.1
Kossuth town	1 951	703	5.9	84.9	–	650	2.66	.48	88.8	1.4	19.8	12.2	53 600	220	2.2	.7	7.6
Liberty town	1 218	442	6.1	88.2	–	395	2.84	.46	86.8	1.0	19.5	15.7	60 600	192	–	–	3.7
Manitowoc city	32 520	13 728	5.2	61.2	7.6	13 144	2.07	.43	66.0	1.5	30.2	31.1	48 100	238	1.6	1.1	5.0
Manitowoc town	937	354	5.9	91.2	–	337	2.56	.45	87.5	.6	24.3	16.0	57 500	264	–	.3	4.5
Manitowoc Rapids town	2 579	798	6.3	92.6	–	776	2.67	.46	90.1	1.9	21.1	13.4	64 100	250	2.3	.4	3.8
Maple Grove town	888	291	6.6	82.5	–	272	3.09	.47	83.8	2.2	18.8	14.7	48 400	217	–	.4	12.0
Maribel village	372	131	6.2	80.2	–	128	2.86	.46	75.0	.8	21.1	23.4	45 400	192	–	2.0	–
Meeme town	1 516	513	6.3	85.4	–	470	3.06	.48	89.1	1.5	21.9	12.3	54 400	231	–	1.4	7.3
Mishicot town	1 344	449	6.1	82.2	–	431	2.96	.49	89.3	2.3	18.6	12.5	53 100	219	–	.5	6.1
Mishicot village	1 296	503	5.3	79.3	2.2	488	2.36	.47	77.5	1.6	28.3	23.0	47 200	213	–	.8	1.8
Newton town	2 242	805	6.2	87.2	–	743	2.70	.46	85.7	1.5	20.2	13.9	58 200	255	–	.9	3.6
Reedsville village	1 182	463	5.5	60.9	10.2	442	2.31	.48	66.7	.7	30.3	29.6	50 400	174	–	1.0	5.8
Rockland town	911	372	6.2	80.1	–	278	3.00	.46	86.7	1.8	19.4	10.8	49 000	215	5.3	1.6	7.5
St. Nazianz village	693	271	5.6	62.4	3.0	255	2.36	.45	78.0	.8	27.1	27.1	48 800	222	–	.5	13.8
Schleswig town	1 641	779	5.5	81.6	–	565	2.48	.45	88.5	2.1	20.4	14.7	62 100	306	–	.4	–
Two Creeks town	466	164	6.2	82.3	–	148	2.72	.49	81.8	2.0	24.3	10.8	54 300	246	7.7	.8	10.0
Two Rivers city	13 030	5 414	5.3	71.8	4.5	5 164	2.19	.45	71.5	1.5	28.5	26.3	44 400	222	.2	1.4	6.2
Two Rivers town	2 147	772	5.8	84.8	.1	742	2.62	.47	87.7	1.2	15.2	14.6	54 500	254	–	.8	3.2
Valders village	905	352	5.7	71.0	4.0	339	2.39	.46	74.3	–	28.6	26.0	53 900	206	–	1.6	2.2
Whitelaw village	700	253	5.5	81.8	4.3	248	2.59	.50	79.0	.8	27.8	21.8	51 100	221	–	–	5.5
Marathon County	115 400	43 774	5.7	75.3	3.9	41 547	2.41	.46	74.7	2.0	22.8	21.0	54 300	301	.3	.9	4.5
Abbotsford city	507	198	4.9	57.6	–	192	2.08	.46	77.6	.5	32.8	30.7	41 200	213	–	1.3	4.4
Athens village	951	412	5.9	73.5	–	384	2.12	.42	72.7	1.0	39.1	29.9	43 000	204	–	2.1	4.5
Bergen town	499	206	5.7	92.7	–	172	2.57	.48	96.5	1.7	23.3	11.6	60 400	281	–	3.5	–
Berlin town	849	269	7.0	89.6	–	262	3.00	.46	86.6	1.5	21.0	9.9	44 500	217	–	–	–
Bern town	550	159	6.2	81.1	–	147	3.36	.58	87.8	6.8	22.4	8.2	41 900	206	–	3.0	–
Bevent town	978	400	5.5	84.8	–	330	2.73	.51	88.2	1.8	23.0	20.0	51 100	163	–	1.0	–
Birnamwood village	6	3	4.3	100.0	–	3	2.00	.33	100.0	–	66.7	33.3	42 500	–	–	–	–
Brighton town	610	191	6.5	88.0	–	182	3.05	.51	85.2	1.6	21.4	12.1	43 400	163	–	.6	3.6
Brokaw village	224	87	5.2	72.4	–	87	2.38	.46	63.2	1.1	32.2	21.8	37 800	217	–	–	–
Cassel town	816	260	6.8	92.3	–	245	3.12	.47	89.8	1.6	26.9	11.0	53 300	263	–	.9	–
Cleveland town	982	333	5.9	82.9	–	303	3.04	.51	89.4	3.0	18.5	13.5	52 300	206	–	–	8.6
Colby city	416	182	5.0	51.1	6.6	167	2.10	.47	79.6	4.2	36.5	30.5	40 300	200	3.3	2.2	22.7
Day town	1 010	324	6.3	84.6	.3	312	3.00	.49	88.1	3.8	27.2	15.4	44 300	219	–	–	7.5
Easton town	1 039	335	6.3	91.9	–	316	3.16	.50	91.1	2.5	18.7	10.4	48 400	313	–	.7	3.4
Eau Pleine town	688	236	6.0	90.3	–	225	2.84	.49	85.8	3.6	21.8	16.0	43 400	275	–	–	5.9
Edgar village	1 318	500	5.6	67.8	3.0	478	2.41	.48	74.5	1.3	29.3	22.0	46 200	226	–	.8	9.0
Elderon town	605	256	5.8	89.1	–	192	2.92	.50	88.0	3.6	23.4	14.1	44 700	171	–	2.9	11.5
Elderon village	175	76	5.6	81.6	–	74	2.03	.41	77.0	1.4	33.8	28.4	31 700	197	–	–	5.6
Emmet town	732	237	6.4	90.3	–	220	3.08	.50	89.1	2.7	22.7	12.3	46 100	200	–	1.0	–
Fenwood village	214	70	6.0	94.3	–	63	2.78	.56	92.1	4.8	31.7	12.7	33 100	256	–	3.3	28.6

TIPSII [UPF] GH155 CENSUS90 72583600 06/22/92 5:25 PM MACHINE: C DATA:CENSUS90*H1TIPSDA55. 06/19/92 14:06:28 TAPE: NONE FRAME: 373
TSF:CENSUS90*92. 06/19/92 14:08:03 UTF:CENSUS90*93. 06/19/92 14:08:03 META:CENSUS90*H1TABLES55. 06/19/92 14:27:03

Table 73. **Summary of General Housing Characteristics: 1990**—Con.

[For definitions of terms and meanings of symbols, see text]

County County Subdivision	All persons	All housing units: Total	All housing units: Median rooms	All housing units: Percent: 1 unit, detached or attached	All housing units: Percent: In buildings with 10 or more units	Occupied housing units: Total	Occupied housing units: Median persons in unit	Occupied housing units: Mean number of persons per room	Occupied housing units: Percent: Owner	Occupied housing units: Percent: With 1.01 or more persons per room	Occupied housing units: Percent: With householder 65 years and over	Occupied housing units: Percent: 1-person households	Occupied housing units: Specified owner, median value (dollars)	Occupied housing units: Specified renter: Median contract rent (dollars)	Occupied housing units: Specified renter: Percent with meals included in rent	Vacancy rate: Homeowner	Vacancy rate: Rental
Marathon County—Con.																	
Frankfort town	606	211	6.2	90.0	–	194	2.83	.48	87.6	2.1	21.6	10.3	35 600	206	–	2.9	7.7
Franzen town	532	204	5.8	82.4	–	171	2.76	.50	83.0	3.5	24.6	14.6	42 500	175	–	.7	6.5
Green Valley town	396	259	4.4	86.1	–	139	2.49	.48	89.9	2.9	26.6	18.7	54 300	238	–	6.7	–
Guenther town	258	128	5.5	78.1	–	99	2.29	.44	87.9	2.0	23.2	21.2	54 200	238	–	–	–
Halsey town	512	167	6.5	85.6	–	153	3.08	.49	90.2	3.9	20.3	11.8	41 900	188	–	2.8	6.3
Hamburg town	768	259	6.7	85.3	–	242	2.93	.46	87.2	2.1	17.8	12.8	43 600	221	–	.9	8.8
Harrison town	383	166	5.4	69.3	–	129	2.49	.50	84.5	.8	24.0	17.1	36 300	241	–	2.7	–
Hatley village	295	112	5.9	94.6	–	106	2.38	.46	90.6	3.8	32.1	23.6	44 800	238	–	–	–
Hewitt town	508	201	5.5	77.6	–	163	2.98	.51	91.4	1.8	19.6	15.3	39 200	213	–	2.0	–
Holton town	971	307	6.4	87.6	–	292	3.13	.50	84.2	4.5	20.5	12.7	36 800	217	–	.8	6.1
Hull town	836	260	6.7	93.1	–	247	3.09	.49	87.0	2.8	18.2	9.3	34 200	187	–	–	–
Johnson town	923	289	6.5	88.2	–	269	3.27	.53	84.4	4.1	20.1	13.0	37 300	158	–	4.2	–
Knowlton town	1 414	590	5.4	80.0	–	491	2.47	.48	85.7	2.2	18.3	12.8	63 500	278	–	3.0	1.4
Kronenwetter town	4 850	1 613	6.1	85.4	3.2	1 562	3.02	.49	85.7	1.5	10.3	10.6	65 500	333	.5	.7	.9
McMillan town	1 697	539	6.5	92.0	–	524	3.12	.47	90.1	1.5	13.9	10.7	66 400	246	–	.2	8.8
Maine town	2 206	745	6.5	92.6	–	728	2.81	.45	88.3	1.1	20.9	11.1	63 600	290	–	–	4.5
Marathon town	978	310	6.4	95.2	–	296	3.11	.50	91.9	2.0	18.2	10.5	61 200	217	–	.4	–
Marathon City village	1 606	604	5.8	71.9	2.6	584	2.49	.46	79.6	1.4	26.0	22.1	58 900	252	.9	.2	2.5
Marshfield city	432	193	4.8	45.6	11.9	180	2.15	.49	65.0	2.2	24.4	25.0	54 300	308	–	–	17.1
Mosinee city	3 820	1 478	5.5	80.4	4.7	1 433	2.31	.47	73.4	1.9	26.1	23.2	49 700	290	.3	1.3	1.6
Mosinee town	1 638	555	5.7	82.5	–	538	2.82	.51	87.2	2.0	15.2	12.6	64 300	274	2.0	–	–
Norrie town	874	354	5.8	85.9	–	290	2.66	.49	84.5	2.4	23.4	17.6	49 800	265	–	–	2.2
Plover town	568	225	5.9	84.0	–	189	2.41	.48	89.4	2.1	23.8	14.8	40 400	213	–	4.0	9.1
Reid town	1 057	400	5.7	85.8	–	347	2.82	.50	87.6	1.2	20.2	15.3	50 100	259	–	1.0	–
Rib Falls town	860	266	6.3	87.2	–	258	3.26	.49	88.0	.8	16.7	11.2	52 300	225	–	–	–
Rib Mountain town	5 605	1 945	6.2	94.7	–	1 900	2.79	.45	89.9	.7	12.5	10.7	68 600	396	–	1.0	2.5
Rietbrock town	888	282	6.6	89.0	–	270	3.20	.49	88.1	4.1	21.1	13.7	40 700	213	–	.8	3.0
Ringle town	1 279	405	6.1	94.1	–	388	3.21	.52	92.5	2.1	13.4	11.9	60 000	281	–	.3	–
Rothschild village	3 310	1 254	5.6	82.7	7.3	1 220	2.43	.47	77.6	.6	21.1	18.5	55 600	319	.4	.7	4.5
Schofield city	2 415	1 076	5.1	66.0	13.6	1 017	2.08	.45	63.2	1.4	26.9	32.0	48 300	313	–	.9	9.9
Spencer town	1 036	355	6.1	78.9	–	337	2.89	.49	90.8	3.0	15.1	14.5	55 800	256	–	–	24.4
Spencer village	1 757	752	5.2	68.4	3.7	720	2.18	.46	70.8	2.2	29.0	29.2	43 900	245	–	1.0	8.3
Stettin town	2 191	801	6.2	88.5	–	772	2.59	.43	88.9	1.0	18.9	15.0	66 700	313	–	1.2	5.5
Stratford village	1 515	584	5.4	66.4	1.9	560	2.38	.48	78.2	2.7	31.3	23.4	45 000	207	.9	.5	12.9
Texas town	1 643	556	6.0	93.9	–	532	2.91	.49	91.5	1.1	19.9	11.5	54 700	278	–	.6	2.2
Unity village	256	95	5.9	89.5	–	92	2.43	.47	78.3	2.2	20.7	21.7	37 800	188	–	–	–
Wausau city	37 060	15 318	5.3	65.6	7.7	14 718	2.12	.44	63.0	2.5	28.3	29.0	50 800	300	.5	.9	4.0
Wausau town	2 133	725	6.3	93.9	–	708	2.86	.45	90.0	.8	19.2	11.2	60 500	355	–	.2	1.4
Weston town	11 450	4 236	5.4	63.3	1.9	4 123	2.48	.48	67.5	1.5	12.0	17.8	63 900	339	.1	.7	4.0
Wien town	705	221	6.5	95.0	–	212	3.21	.50	88.7	1.4	23.6	10.4	39 800	213	–	1.1	4.0
Marinette County	40 548	25 650	4.9	71.3	2.6	15 542	2.22	.46	77.4	1.6	29.4	25.8	41 400	217	.1	2.7	8.4
Amberg town	917	922	4.1	73.6	–	371	2.14	.48	80.9	4.3	33.7	23.5	33 400	213	–	6.8	6.6
Athelstane town	437	999	4.3	71.6	–	171	2.17	.52	91.2	7.6	32.7	21.6	31 400	121	–	2.5	–
Beaver town	1 041	615	5.2	78.9	–	398	2.27	.46	78.1	2.3	32.7	22.9	43 300	191	–	1.6	13.0
Beecher town	626	809	4.3	73.2	–	251	2.12	.50	82.1	1.2	29.9	21.9	37 100	277	–	4.2	6.3
Coleman village	839	361	5.4	72.0	6.6	332	2.23	.45	67.5	.9	35.5	30.7	48 000	198	–	3.4	9.2
Crivitz village	996	449	4.8	71.5	7.1	394	2.07	.46	66.2	1.3	38.6	30.7	41 800	211	–	1.9	16.9
Dunbar town	838	771	4.1	70.3	.6	239	2.23	.54	66.9	7.9	28.9	21.8	32 700	187	–	3.0	6.0
Goodman town	758	648	4.9	84.6	3.1	320	2.13	.45	80.3	1.3	36.3	27.2	30 700	167	–	1.9	8.7
Grover town	1 670	652	5.9	83.7	–	573	2.62	.47	85.2	1.4	22.9	15.7	47 100	213	–	2.2	5.6
Lake town	989	704	5.1	73.3	–	358	2.40	.48	90.8	2.2	26.3	18.7	53 300	213	–	2.7	13.2
Marinette city	11 843	5 268	5.4	63.7	7.6	4 833	2.09	.42	68.8	.8	30.5	32.2	36 500	224	.2	2.5	9.7
Middle Inlet town	744	748	4.1	69.0	–	290	2.18	.50	87.9	3.1	31.4	22.8	37 100	216	–	7.6	10.3
Niagara town	891	418	5.3	83.3	–	296	2.75	.52	91.6	4.1	17.6	13.9	57 100	255	–	1.1	3.8
Niagara village	1 999	826	5.5	88.3	3.8	769	2.18	.45	80.6	.8	32.4	27.0	39 100	227	–	1.1	8.6
Pembine town	817	826	4.0	73.8	–	312	2.22	.49	81.7	3.8	30.1	20.5	41 900	213	–	5.9	6.6
Peshtigo city	3 154	1 217	5.4	68.3	6.2	1 148	2.14	.43	68.6	1.0	30.8	30.1	44 200	226	–	2.5	4.0
Peshtigo town	3 564	1 490	5.7	87.5	–	1 300	2.43	.46	92.0	.5	20.5	18.6	58 500	250	–	1.5	4.6
Porterfield town	1 805	780	5.6	80.6	–	642	2.55	.48	87.7	1.2	19.3	19.5	49 600	250	–	2.6	2.5
Pound town	1 386	527	5.9	85.2	–	468	2.50	.49	87.6	3.2	25.4	17.5	46 300	216	–	1.0	7.9
Pound village	434	171	5.1	70.2	17.5	158	2.31	.52	55.1	4.4	30.4	25.9	38 200	214	–	–	6.6
Silver Cliff town	259	880	3.9	70.0	–	106	2.16	.47	91.5	.9	33.0	24.5	35 400	188	–	4.9	10.0
Stephenson town	2 288	3 786	4.6	62.2	–	942	2.12	.46	85.6	2.0	33.0	21.3	46 500	225	1.4	3.0	8.1
Wagner town	660	503	4.4	76.1	–	238	2.50	.51	90.8	2.1	26.9	18.5	45 700	188	–	4.0	15.4
Wausaukee town	937	947	4.2	66.7	.1	345	2.40	.50	89.0	1.7	25.5	19.1	46 700	184	–	5.2	5.0
Wausaukee village	656	333	4.8	62.5	15.3	288	1.88	.46	52.1	2.1	43.1	38.9	33 900	175	–	5.1	4.8
Marquette County	12 321	8 035	5.2	74.5	.9	4 831	2.18	.43	80.6	1.6	33.5	23.4	45 600	224	.5	2.8	5.0
Buffalo town	792	342	5.9	72.2	–	265	2.51	.48	82.3	1.9	24.5	15.8	47 900	221	–	.9	–
Crystal Lake town	400	546	4.7	71.6	–	168	2.11	.42	91.7	1.2	32.7	14.9	53 800	188	–	2.5	–
Douglas town	684	364	5.5	83.2	–	259	2.27	.42	74.9	.8	27.4	17.4	49 600	296	–	3.5	1.5
Endeavor village	316	123	6.2	91.1	–	105	2.42	.43	84.8	2.9	22.9	21.9	37 100	238	–	1.1	11.1
Harris town	715	370	5.5	75.1	.3	262	2.29	.45	84.7	3.1	32.4	20.2	45 000	209	–	.9	7.0
Mecan town	541	660	4.5	57.1	–	220	2.13	.43	92.7	1.4	46.4	23.6	51 900	187	–	6.8	20.0
Montello city	1 329	695	5.4	78.4	5.0	559	1.94	.40	73.0	1.6	40.6	35.1	41 400	226	–	2.9	7.9
Montello town	940	636	5.2	73.9	.2	360	2.20	.44	85.0	.8	32.8	22.2	64 800	246	–	3.2	1.8
Moundville town	457	211	5.4	69.7	–	164	2.40	.47	81.7	3.0	24.4	15.9	41 700	238	–	–	–
Neshkoro town	489	483	4.9	76.2	–	184	2.31	.46	88.6	1.6	32.1	14.1	58 900	258	10.0	5.2	8.7
Neshkoro village	384	218	5.4	75.7	4.6	176	1.96	.37	76.7	–	48.9	33.5	35 900	202	5.7	4.9	16.3
Newton town	470	344	5.3	77.6	.3	180	2.28	.45	80.0	1.7	30.6	20.6	50 000	242	–	–	2.7
Oxford town	637	356	5.0	64.6	–	243	2.21	.46	79.8	1.6	25.5	24.7	48 300	252	–	4.4	3.9
Oxford village	499	252	5.2	81.3	4.8	210	2.02	.44	71.4	1.0	38.6	31.9	33 500	179	–	3.2	4.8
Packwaukee town	1 135	882	5.0	79.9	–	465	2.14	.43	86.2	1.7	33.3	19.1	48 300	214	–	4.8	–
Shields town	408	268	5.4	73.9	–	163	2.16	.42	84.7	1.8	27.0	25.2	41 300	250	–	1.4	–
Springfield town	480	424	5.3	86.8	–	179	2.22	.43	87.7	1.7	27.9	18.4	48 900	217	–	.6	4.3
Westfield town	520	368	5.2	67.4	–	210	2.19	.41	84.3	1.9	33.8	21.9	54 400	200	–	1.7	2.9
Westfield village	1 125	493	5.9	73.4	2.2	459	2.11	.41	66.4	1.1	37.0	28.8	40 600	223	–	1.6	4.3
Menominee County	3 890	1 742	5.0	81.1	.4	1 079	3.25	.69	64.4	15.0	20.1	12.6	48 600	103	.6	1.0	5.0
Menominee town	3 890	1 742	5.0	81.1	.4	1 079	3.25	.69	64.4	15.0	20.1	12.6	48 600	103	.6	1.0	5.0

TIPSII [UPF] GH155 CENSUS90 72583600 06/22/92 5:25 PM MACHINE: C DATA:CENSUS90*H1TIPSDA55. 06/19/92 14:06:28 TAPE: NONE FRAME: 374
TSF:CENSUS90*92. 06/19/92 14:08:03 UTF:CENSUS90*93. 06/19/92 14:08:03 META:CENSUS90*H1TABLES55. 06/19/92 14:27:03

Table 73. **Summary of General Housing Characteristics: 1990**—Con.

[For definitions of terms and meanings of symbols, see text]

County County Subdivision	All persons	All housing units: Total	All housing units: Median rooms	All housing units: Percent: 1 unit, detached or attached	All housing units: Percent: In buildings with 10 or more units	Occupied housing units: Total	Occupied housing units: Median persons in unit	Occupied housing units: Mean number of persons per room	Occupied housing units: Percent: Owner	Occupied housing units: Percent: With 1.01 or more persons per room	Occupied housing units: Percent: With householder 65 years and over	Occupied housing units: Percent: 1-person households	Occupied housing units: Specified owner, median value (dollars)	Occupied housing units: Specified renter: Median contract rent (dollars)	Occupied housing units: Specified renter: Percent with meals included in rent	Vacancy rate: Homeowner	Vacancy rate: Rental
Milwaukee County	959 275	390 715	5.0	48.5	16.4	373 048	2.16	.49	52.1	3.2	22.7	29.4	64 900	362	.9	.9	4.7
Bayside village	4 681	1 700	7.2	88.7	9.5	1 666	2.37	.37	89.6	.6	25.8	15.1	147 000	755	–	.3	6.5
Brown Deer village	12 236	5 070	5.6	66.7	25.8	4 838	2.19	.44	73.3	.7	20.2	25.4	79 700	511	.1	.3	12.8
Cudahy city	18 659	7 642	5.0	53.1	9.0	7 440	2.23	.50	58.9	1.8	24.2	27.0	65 100	345	.3	.5	2.5
Fox Point village	7 238	2 948	6.6	82.6	15.6	2 840	2.20	.37	85.4	.5	31.8	21.8	139 400	693	.3	.7	8.6
Franklin city	21 855	7 753	5.7	72.2	12.0	7 434	2.49	.47	76.2	1.1	13.6	18.0	95 300	513	.1	1.0	10.2
Glendale city	14 088	5 784	5.7	68.2	21.3	5 513	2.10	.40	74.7	.8	29.8	26.3	95 700	529	5.9	.9	11.0
Greendale village	15 128	5 745	6.1	73.9	9.9	5 575	2.45	.44	71.5	.7	21.6	19.3	93 000	465	3.8	.3	6.9
Greenfield city	33 403	14 301	5.0	56.8	25.5	13 785	2.09	.46	62.5	1.0	24.1	28.6	78 900	485	.1	.6	6.1
Hales Corners village	7 623	3 207	5.6	63.4	20.5	3 063	2.21	.43	64.7	.7	25.1	23.5	92 400	537	.1	.2	9.8
Milwaukee city	628 088	254 204	4.9	41.9	16.7	240 540	2.16	.51	44.8	4.4	21.4	30.5	53 200	341	1.0	1.2	4.7
Oak Creek city	19 513	7 263	5.3	62.9	18.5	7 081	2.47	.51	65.7	1.7	15.1	20.3	79 900	463	.2	.3	4.6
River Hills village	1 612	583	8.5+	96.2	–	566	2.45	.33	94.3	.5	22.4	13.4	312 000	554	–	.6	3.0
St. Francis city	9 245	3 980	4.7	55.1	29.7	3 883	2.05	.50	56.2	1.5	21.5	31.8	58 900	374	–	.4	2.3
Shorewood village	14 116	6 701	5.3	37.2	27.7	6 540	1.84	.38	47.2	.5	26.9	39.1	113 000	449	.3	.5	2.0
South Milwaukee city	20 958	8 428	5.1	57.4	11.0	8 221	2.23	.48	61.1	1.7	24.1	25.0	67 400	370	.2	.4	2.7
Wauwatosa city	49 366	20 289	5.7	65.1	9.6	19 848	2.10	.41	68.7	.5	30.7	29.0	87 900	459	3.4	.5	2.9
West Allis city	63 221	27 502	4.9	53.2	13.5	26 797	2.04	.47	59.4	1.3	27.4	31.7	62 600	391	.2	.5	2.8
West Milwaukee village	3 973	2 069	4.4	32.3	24.3	1 971	1.67	.45	37.0	1.4	25.6	45.1	58 700	359	.1	3.4	2.9
Whitefish Bay village	14 272	5 546	6.7	86.1	6.5	5 447	2.33	.39	84.0	.5	24.3	20.7	120 000	553	.1	.5	2.5
Monroe County	36 633	14 135	5.7	72.6	3.0	13 144	2.33	.46	72.8	2.2	25.2	23.3	48 600	251	.3	1.2	6.6
Adrian town	520	179	6.4	78.8	–	165	2.93	.48	79.4	1.2	15.8	12.7	56 300	234	–	1.5	–
Angelo town	1 219	432	5.3	70.4	–	409	2.52	.51	80.7	4.2	17.1	13.9	44 400	260	–	.3	9.2
Byron town	1 250	508	5.4	70.7	–	450	2.40	.50	79.6	3.1	15.1	19.3	44 500	209	–	.3	12.4
Cashton village	780	366	5.6	75.1	–	346	1.98	.39	74.6	1.7	39.9	33.5	35 000	176	–	1.9	12.0
Clifton town	587	202	6.6	94.6	–	170	2.77	.52	84.7	7.6	20.0	8.2	36 900	206	–	.7	10.3
Glendale town	564	241	6.6	89.6	–	203	2.39	.41	82.8	2.0	30.5	14.8	36 300	210	–	–	16.7
Grant town	346	157	5.4	81.5	–	118	2.60	.51	84.7	2.5	17.8	19.5	51 600	213	–	1.0	14.3
Greenfield town	556	221	6.1	87.3	–	187	2.78	.47	85.0	2.1	20.9	13.4	50 600	263	–	–	15.2
Jefferson town	815	225	6.6	88.4	–	218	3.23	.55	78.4	5.5	17.4	8.3	47 500	169	–	1.2	4.1
Kendall village	453	200	5.6	71.0	1.0	188	2.03	.44	64.4	3.2	36.7	34.0	31 700	189	–	–	5.6
Lafayette town	298	98	5.8	79.6	–	82	2.62	.46	75.6	2.4	18.3	13.4	47 500	263	–	3.1	13.0
La Grange town	1 507	536	6.1	89.6	.2	513	2.71	.47	89.7	1.0	17.7	14.0	57 600	272	–	1.1	1.9
Leon town	746	261	6.0	91.2	–	251	2.73	.46	85.7	.8	18.7	12.7	51 800	294	–	–	5.3
Lincoln town	765	316	5.7	77.2	–	265	2.56	.46	81.5	.8	18.9	18.5	54 700	263	–	.5	3.9
Little Falls town	1 137	448	5.7	82.4	–	386	2.47	.49	83.7	2.1	23.1	13.5	39 300	188	–	.9	8.7
Melvina village	115	42	5.7	73.8	–	42	2.30	.49	61.9	–	16.7	31.0	16 000	142	–	–	–
New Lyme town	156	66	5.8	89.4	–	50	2.94	.50	80.0	–	32.0	12.0	51 300	313	–	–	–
Norwalk village	564	228	6.0	75.9	7.0	220	2.09	.42	72.3	1.8	40.9	31.4	29 900	193	–	.6	3.2
Oakdale town	643	229	6.2	88.2	–	211	2.65	.47	83.9	4.3	18.5	11.8	52 900	217	7.1	.6	2.9
Oakdale village	162	80	5.3	65.0	–	69	2.07	.41	75.4	–	24.6	26.1	51 000	231	–	1.9	29.2
Portland town	733	261	6.4	87.7	–	240	2.67	.46	81.7	.4	27.1	17.1	47 000	209	7.7	1.0	8.3
Ridgeville town	497	174	6.8	90.8	–	156	3.00	.45	80.8	2.6	17.3	14.1	40 500	167	–	1.6	14.3
Scott town	120	55	5.3	58.2	–	37	3.08	.52	75.7	5.4	21.6	8.1	31 700	163	100.0	–	18.2
Sheldon town	521	166	6.7	91.0	–	148	2.88	.50	78.4	6.1	18.9	10.1	37 500	165	–	.9	13.5
Sparta city	7 788	3 266	5.2	61.2	6.9	3 120	2.12	.44	61.8	1.4	27.6	30.8	47 200	255	.2	2.1	4.8
Sparta town	2 385	782	6.1	84.5	–	758	2.64	.46	88.4	1.3	16.9	13.1	61 200	292	–	–	4.3
Tomah city	7 570	3 064	5.3	59.9	5.8	2 900	2.08	.44	63.9	1.9	30.3	31.1	51 500	269	.3	1.7	6.6
Tomah town	1 076	364	6.3	83.5	.3	353	2.56	.47	82.2	2.8	19.0	12.5	57 900	263	–	.7	1.6
Warrens village	343	117	5.8	83.8	6.0	110	3.14	.53	74.5	2.7	23.6	21.8	41 700	263	–	–	3.4
Wellington town	566	196	7.0	88.3	–	181	2.83	.43	80.1	2.8	21.0	15.5	30 000	225	–	.7	7.7
Wells town	442	156	6.6	89.1	–	141	2.81	.46	80.9	2.8	17.7	9.2	52 500	288	–	5.0	3.6
Wilton town	777	213	6.7	91.5	–	202	3.29	.56	77.2	10.9	17.8	10.9	42 500	175	–	–	2.1
Wilton village	478	222	5.6	70.7	–	197	2.03	.41	74.1	1.5	39.6	36.5	33 800	177	–	–	17.7
Wyeville village	154	64	5.2	93.8	–	58	2.37	.47	84.5	1.7	37.9	15.5	36 100	213	–	–	–
Oconto County	30 226	18 832	5.2	74.8	1.2	11 283	2.30	.46	81.6	1.8	28.5	22.5	43 200	214	.2	1.7	7.8
Abrams town	1 347	535	5.4	79.1	–	460	2.61	.50	92.4	1.3	18.5	13.9	51 400	263	–	.7	2.8
Armstrong town	730	1 191	4.5	64.9	.1	318	2.01	.45	86.5	3.5	41.5	28.0	39 600	196	–	5.8	15.7
Bagley town	271	228	5.4	78.9	–	102	2.27	.48	81.4	3.9	33.3	20.6	47 500	200	–	1.2	–
Brazeau town	1 169	1 377	5.0	73.2	–	468	2.16	.44	86.3	1.7	37.2	19.7	52 100	202	–	1.0	–
Breed town	564	535	4.8	64.9	–	230	2.18	.46	85.7	1.7	30.4	22.6	42 700	206	–	3.4	13.2
Chase town	1 375	449	5.6	77.1	–	430	2.95	.54	90.0	2.6	20.5	11.6	61 400	225	–	1.3	4.4
Doty town	184	583	4.8	67.4	–	83	2.00	.44	90.4	–	42.2	26.5	48 500	150	–	7.4	11.1
Gillett city	1 303	628	5.2	66.4	4.9	573	1.92	.41	69.5	1.0	38.0	34.4	36 100	199	–	1.7	7.9
Gillett town	1 026	412	5.7	88.3	–	357	2.43	.46	86.0	2.5	27.7	18.2	40 800	213	–	.3	2.0
How town	564	252	6.3	84.5	–	198	2.61	.42	83.3	1.5	23.7	19.2	35 700	175	–	1.8	5.7
Lakewood town	607	1 177	4.7	79.2	–	260	2.06	.46	84.2	1.2	37.7	22.3	46 100	202	4.0	2.7	33.9
Lena town	790	294	5.8	81.3	–	258	2.85	.51	81.0	3.9	21.3	12.8	43 500	238	–	2.8	2.0
Lena village	590	254	5.3	63.4	–	239	2.11	.44	69.9	2.9	31.8	34.3	45 900	194	–	1.8	2.7
Little River town	1 003	429	5.4	84.4	–	340	2.62	.49	83.8	2.1	26.5	16.2	42 300	220	–	1.0	–
Little Suamico town	2 637	978	5.6	81.3	–	874	2.86	.51	92.7	2.6	14.6	13.8	67 000	283	–	1.9	8.6
Maple Valley town	690	327	5.9	82.6	–	256	2.36	.43	87.5	1.2	28.1	20.3	32 900	205	–	1.3	3.0
Morgan town	815	285	5.9	80.4	–	262	2.92	.51	92.7	1.1	22.1	16.4	52 500	194	–	.8	–
Oconto city	4 474	1 841	5.6	76.1	5.5	1 691	2.23	.45	71.4	1.5	31.0	28.1	34 200	213	–	1.7	4.7
Oconto town	999	387	5.6	82.9	–	346	2.46	.48	86.4	2.3	20.8	16.2	44 100	213	–	1.0	–
Oconto Falls city	2 584	1 114	5.3	65.4	6.5	1 037	2.11	.43	67.5	1.1	32.2	29.5	41 800	234	–	.6	14.2
Oconto Falls town	1 014	411	5.5	82.2	–	350	2.56	.48	88.0	2.3	22.3	12.9	48 800	215	–	1.0	8.7
Pensaukee town	979	482	5.6	80.9	–	347	2.43	.46	90.5	1.2	26.8	19.0	47 700	281	–	.6	5.7
Riverview town	483	1 326	4.6	75.9	–	229	1.97	.41	85.6	.4	40.2	25.8	48 100	188	7.7	2.5	5.7
Spruce town	776	553	5.5	80.7	–	306	2.19	.44	83.0	1.3	36.3	26.1	49 500	200	–	.8	3.7
Stiles town	1 243	566	5.2	66.6	–	461	2.36	.49	86.6	2.4	20.0	22.8	46 400	219	–	1.0	7.5
Suring village	626	282	5.0	63.5	7.1	257	1.93	.42	62.6	3.1	36.6	33.9	39 700	200	–	2.4	9.4
Townsend town	715	1 489	4.6	73.1	–	312	2.03	.46	90.7	2.2	36.9	26.9	42 200	171	–	5.4	12.1
Underhill town	668	447	5.9	78.7	–	239	2.44	.45	87.9	–	22.2	16.3	34 500	213	5.0	2.8	3.3
Oneida County	31 679	25 173	4.7	78.7	1.7	12 666	2.15	.45	77.4	1.5	28.5	24.7	52 600	258	.1	2.4	11.1
Cassian town	668	941	4.2	84.0	–	262	2.25	.48	84.0	1.5	22.9	21.0	50 400	261	–	2.2	2.3
Crescent town	1 790	1 014	5.0	81.7	1.1	669	2.33	.46	84.5	2.8	19.7	16.3	60 200	304	2.6	1.1	4.6
Enterprise town	271	414	4.1	79.2	–	114	2.10	.45	86.8	2.6	36.0	26.3	57 500	263	–	2.9	11.8
Hazelhurst town	927	1 013	4.8	93.1	–	361	2.25	.46	83.4	2.2	26.9	17.2	63 500	266	–	1.0	6.3
Lake Tomahawk town	851	942	4.4	85.5	–	320	2.11	.46	83.8	2.2	33.1	24.1	51 500	277	2.6	5.0	11.9
Little Rice town	196	423	4.2	56.0	–	89	2.01	.47	94.4	3.4	28.1	25.8	41 300	263	–	–	50.0
Lynne town	157	264	4.4	74.2	–	72	1.92	.44	91.7	1.4	37.5	27.8	36 000	183	–	–	–
Minocqua town	3 486	3 716	4.6	78.1	3.0	1 507	2.06	.43	80.7	1.3	31.6	25.1	66 900	277	–	2.3	12.3
Monico town	294	185	4.5	77.8	–	106	2.39	.52	81.1	.9	22.6	18.9	28 500	254	–	2.3	4.8

TIPSII [UPF] GH155 CENSUS90 72583600 06/22/92 5:25 PM MACHINE: C DATA:CENSUS90*H1TIPSDA55. 06/19/92 14:06:28 TAPE: NONE FRAME: 375
TSF:CENSUS90*92. 06/19/92 14:08:03 UTF:CENSUS90*93. 06/19/92 14:08:03 META:CENSUS90*H1TABLES55. 06/19/92 14:27:03

Table 73. **Summary of General Housing Characteristics: 1990**—Con.

[For definitions of terms and meanings of symbols, see text]

County County Subdivision	All persons	All housing units: Total	All housing units: Median rooms	All housing units: Percent: 1 unit, detached or attached	All housing units: Percent: In buildings with 10 or more units	Occupied housing units: Total	Occupied housing units: Median persons in unit	Occupied housing units: Mean number of persons per room	Occupied housing units: Percent: Owner	Occupied housing units: Percent: With 1.01 or more persons per room	Occupied housing units: Percent: With householder 65 years and over	Occupied housing units: Percent: 1-person households	Occupied housing units: Specified owner, median value (dollars)	Occupied housing units: Specified renter: Median contract rent (dollars)	Occupied housing units: Specified renter: Percent with meals included in rent	Vacancy rate: Homeowner	Vacancy rate: Rental
Oneida County—Con.																	
Newbold town	2 281	2 006	4.7	79.3	–	870	2.30	.46	87.7	1.4	22.9	17.2	56 300	277	–	1.7	7.8
Nokomis town	999	920	5.1	83.0	.1	408	2.15	.45	90.2	.7	24.5	19.9	58 300	225	–	4.2	14.9
Pelican town	3 202	1 679	4.8	70.0	.1	1 228	2.26	.48	82.0	1.5	24.7	22.9	49 400	271	–	2.0	6.0
Piehl town	66	77	3.8	68.8	–	28	2.25	.47	89.3	3.6	14.3	17.9	34 400	287	–	13.8	–
Pine Lake town	2 445	1 287	5.0	82.0	–	940	2.30	.46	84.0	.7	22.1	18.0	55 900	257	–	.8	13.8
Rhinelander city	7 427	3 293	5.1	68.1	6.3	3 035	2.02	.44	59.3	1.3	32.6	33.6	41 600	254	–	2.0	6.2
Schoepke town	378	577	4.2	86.0	–	161	2.10	.46	83.9	1.9	43.5	19.9	49 000	263	–	8.2	13.3
Stella town	525	316	4.6	76.3	–	190	2.44	.52	87.4	1.6	20.5	16.8	50 200	210	–	1.2	–
Sugar Camp town	1 375	1 269	4.5	88.6	–	523	2.31	.48	85.7	2.5	22.4	19.3	59 000	239	–	2.2	19.4
Three Lakes town	2 004	2 935	4.5	83.7	1.1	852	2.04	.44	82.2	1.3	36.6	28.1	59 000	214	–	5.8	45.7
Woodboro town	703	592	4.8	80.2	3.0	269	2.27	.48	83.3	1.9	20.4	19.0	60 700	289	–	1.8	–
Woodruff town	1 634	1 310	4.4	72.5	3.1	662	2.02	.45	71.3	1.5	34.7	29.5	53 400	254	–	3.5	3.6
Outagamie County	140 510	51 923	5.5	73.0	6.5	50 527	2.39	.48	72.3	1.8	19.7	21.4	63 900	327	.3	.9	2.5
Appleton city	56 177	22 088	5.4	69.2	8.2	21 467	2.22	.45	66.2	1.6	21.7	26.0	62 800	335	.4	1.4	2.4
Bear Creek village	418	154	5.8	78.6	–	147	2.36	.47	75.5	2.0	35.4	23.1	37 400	207	–	1.8	7.7
Black Creek town	1 169	369	6.2	83.7	–	351	3.19	.51	91.5	2.3	14.8	10.3	64 500	275	–	.3	–
Black Creek village	1 152	433	5.5	70.4	1.2	425	2.43	.47	76.2	.9	26.4	20.5	52 600	253	–	–	1.0
Bovina town	957	345	6.0	75.7	–	317	2.77	.49	88.6	2.8	17.0	12.9	62 500	294	–	1.4	–
Buchanan town	2 484	749	6.3	94.9	–	737	3.36	.51	93.2	2.3	11.1	8.0	86 200	308	–	.7	2.0
Center town	2 716	850	6.3	91.4	–	842	3.11	.50	93.0	2.6	14.0	9.4	79 900	277	–	.5	3.3
Cicero town	1 126	352	6.4	88.4	–	347	2.99	.49	89.3	3.2	22.2	12.7	51 600	225	–	.3	–
Combined Locks village	2 190	738	5.5	92.0	–	733	2.78	.51	89.1	2.3	13.4	9.7	59 100	301	–	.2	1.2
Dale town	1 818	606	6.3	84.5	2.0	586	2.92	.48	85.8	2.0	15.7	10.9	58 900	279	1.8	1.4	4.6
Deer Creek town	724	253	6.2	81.8	–	235	2.87	.48	82.6	3.8	20.4	20.0	38 700	219	–	.5	2.4
Ellington town	2 099	671	6.1	87.8	–	655	3.03	.50	89.8	2.3	14.7	12.4	68 100	292	–	.5	2.9
Freedom town	4 114	1 342	5.8	81.0	.7	1 306	2.94	.53	87.7	2.4	14.5	11.3	69 700	341	–	.6	2.4
Grand Chute town	14 490	5 619	5.4	62.7	19.1	5 465	2.30	.46	62.6	1.0	11.8	22.0	85 300	382	.1	.7	3.1
Greenville town	3 806	1 274	6.1	79.7	–	1 250	2.84	.48	89.4	1.1	12.5	10.8	79 600	309	–	.2	3.6
Hortonia town	883	331	6.1	82.2	–	306	2.69	.45	83.7	1.0	20.6	15.7	70 300	275	–	.8	5.7
Hortonville village	2 029	710	5.6	76.6	3.5	699	2.65	.50	74.0	2.0	19.5	18.6	56 300	251	.6	.6	1.1
Kaukauna city	11 982	4 454	5.4	73.2	4.9	4 365	2.36	.49	71.0	2.1	24.9	23.4	54 600	292	.2	.5	2.5
Kaukauna town	939	280	6.2	95.0	–	278	3.21	.53	86.7	3.6	15.1	8.3	70 200	306	–	–	–
Kimberly village	5 406	2 069	5.4	79.3	2.4	2 043	2.32	.48	77.5	1.3	25.0	22.1	56 300	273	–	.5	1.5
Liberty town	702	242	6.6	81.8	–	216	3.06	.48	88.9	1.4	17.6	8.3	68 100	319	–	.5	4.0
Little Chute village	9 207	3 232	5.3	71.3	2.3	3 158	2.58	.52	75.1	1.7	15.9	17.8	65 300	323	.3	.8	2.1
Maine town	791	288	5.6	75.7	–	259	2.85	.51	85.7	3.5	23.6	15.1	49 100	209	–	–	–
Maple Creek town	695	215	6.5	87.9	–	213	3.00	.49	89.7	1.4	22.5	11.3	48 800	263	–	.5	–
New London city	1 337	582	5.1	65.6	1.4	559	2.08	.45	58.9	2.1	29.3	30.6	44 000	260	–	1.8	1.7
Nichols village	254	92	5.0	58.7	–	88	2.76	.56	86.4	5.7	23.9	11.4	32 000	213	–	2.6	7.7
Oneida town	3 858	1 151	5.5	82.8	1.4	1 098	3.27	.59	82.6	5.6	14.8	12.3	60 900	173	–	.3	5.0
Osborn town	784	249	6.2	90.4	–	247	3.02	.50	88.7	3.2	17.8	12.1	67 900	197	–	–	–
Seymour city	2 782	1 059	5.5	73.6	3.8	1 027	2.22	.46	71.6	2.0	32.9	26.9	52 500	284	–	.8	2.0
Seymour town	1 217	360	6.5	90.6	–	352	3.23	.51	88.1	2.3	20.2	7.1	64 200	254	–	1.0	–
Shiocton village	913	363	5.2	59.2	3.3	356	2.34	.48	68.0	1.4	22.5	25.6	47 300	253	–	1.2	.9
Vandenbroek town	1 291	403	6.1	94.0	–	400	3.04	.51	94.3	2.0	13.5	9.8	78 000	263	–	.3	8.0
Ozaukee County	72 831	26 482	6.2	76.4	6.7	25 707	2.48	.44	74.4	1.0	19.5	17.0	100 500	428	.1	.7	2.5
Bayside village	108	38	8.3	100.0	–	38	2.35	.34	100.0	–	28.9	5.3	285 700	–	–	–	–
Belgium town	1 405	573	6.2	88.1	.2	484	2.51	.44	75.8	1.2	25.2	17.4	80 400	317	1.4	.5	2.5
Belgium village	928	349	5.6	70.5	2.9	341	2.38	.47	69.5	1.2	21.7	24.0	66 600	314	–	1.3	1.9
Cedarburg city	9 895	4 036	5.6	63.3	11.5	3 916	2.26	.44	60.8	.9	24.1	24.0	100 400	492	.1	1.0	3.0
Cedarburg town	5 334	1 654	7.2	96.6	.1	1 636	2.99	.43	94.3	.5	12.6	7.3	119 100	371	–	.2	2.1
Fredonia town	2 043	658	6.4	88.9	2.4	641	2.98	.48	85.0	4.4	16.8	11.4	75 100	264	–	–	3.0
Fredonia village	1 558	512	5.8	75.4	2.1	505	2.94	.52	76.2	1.6	14.3	13.5	70 000	353	–	.5	.8
Grafton town	3 745	1 346	6.5	82.0	1.0	1 315	2.57	.43	83.3	.4	14.8	12.7	109 900	389	–	.4	3.5
Grafton village	9 340	3 457	5.6	67.3	11.9	3 396	2.52	.49	64.2	1.3	17.6	19.4	89 100	452	.1	.6	1.9
Mequon city	18 885	6 470	7.2	92.1	3.5	6 251	2.58	.40	91.4	.2	18.5	12.2	144 700	507	.2	1.1	1.6
Newburg village	22	8	4.0	–	–	8	2.50	.69	–	–	–	–	–	445	–	–	–
Port Washington city	9 338	3 562	5.5	64.2	10.1	3 461	2.39	.47	64.9	1.1	21.3	20.7	76 600	395	.2	.7	3.0
Port Washington town	1 480	518	6.1	82.0	3.3	491	2.66	.48	77.4	1.6	18.3	14.3	84 300	366	–	.3	.9
Saukville town	1 754	606	6.4	88.9	–	590	2.76	.45	81.7	1.0	17.8	11.2	86 900	402	1.6	.8	–
Saukville village	3 695	1 273	5.2	62.4	13.0	1 254	2.83	.56	56.3	3.1	11.4	18.9	71 400	375	–	–	1.1
Thiensville village	3 301	1 422	5.6	61.3	5.4	1 380	2.13	.40	60.3	.5	31.9	23.8	104 900	560	.2	.2	4.5
Pepin County	7 107	2 919	5.8	79.6	4.6	2 612	2.28	.43	76.4	1.2	31.5	25.0	40 700	204	.9	1.6	4.6
Albany town	507	163	6.7	85.9	–	154	3.09	.49	90.3	1.9	18.2	11.0	35 000	212	–	2.1	6.3
Durand city	2 003	835	5.7	68.1	13.9	796	2.06	.41	65.7	1.3	38.3	32.3	40 600	225	.4	.9	4.9
Durand town	604	202	6.1	78.2	–	196	2.89	.48	84.7	2.0	22.4	13.3	48 400	195	5.3	.6	6.3
Frankfort town	322	141	5.8	83.7	–	115	2.43	.45	78.3	1.7	25.2	20.0	31 500	160	–	7.2	7.4
Lima town	649	215	6.4	88.4	–	206	2.99	.47	82.0	2.9	19.9	16.0	40 400	213	–	1.2	–
Pepin town	696	355	5.4	86.5	–	262	2.28	.44	85.1	.4	26.0	20.6	42 500	200	–	1.3	2.5
Pepin village	873	386	5.1	76.7	4.4	347	1.95	.42	71.5	.6	42.1	34.6	38 600	193	–	1.2	4.8
Stockholm town	173	85	6.2	94.1	–	65	2.35	.40	90.8	1.5	27.7	18.5	52 500	140	–	–	25.0
Stockholm village	89	80	5.3	93.8	–	38	2.05	.36	97.4	–	26.3	21.1	40 800	–	–	2.6	–
Waterville town	875	341	6.2	82.7	–	322	2.30	.43	76.1	.9	34.5	26.4	32 100	167	4.8	2.4	2.5
Waubeek town	316	116	6.5	93.1	–	111	2.49	.42	87.4	–	21.6	16.2	52 300	188	–	2.0	6.7
Pierce County	32 765	11 536	5.8	71.7	5.9	11 011	2.44	.46	70.7	1.8	19.8	20.7	65 600	327	.3	1.1	3.3
Bay City village	578	220	5.0	57.7	–	209	2.51	.53	75.6	4.3	18.7	16.7	50 200	272	2.2	–	5.6
Clifton town	1 119	378	7.0	94.7	–	349	3.13	.44	88.8	.9	10.9	10.0	106 900	355	–	1.0	4.9
Diamond Bluff town	492	188	5.7	68.1	–	172	2.50	.46	88.4	3.5	18.0	15.1	63 500	258	–	–	–
Ellsworth town	1 030	340	6.3	87.4	–	328	2.96	.47	81.7	4.0	21.0	15.2	61 000	258	4.5	.7	1.6
Ellsworth village	2 706	1 066	5.3	62.1	5.0	1 035	2.16	.44	67.4	1.1	29.1	28.8	59 000	270	.9	.9	2.6
Elmwood village	775	335	5.4	76.7	4.2	306	2.05	.42	72.2	1.0	37.3	32.4	40 400	214	–	2.2	10.5
El Paso town	641	210	6.4	91.4	–	201	2.97	.47	82.1	1.0	23.4	14.9	51 600	250	–	–	2.7
Gilman town	762	276	6.4	90.9	–	259	2.66	.44	85.7	2.3	23.2	15.4	52 900	259	–	1.8	–
Hartland town	766	286	6.1	84.3	–	270	2.50	.45	81.1	1.9	20.0	18.5	51 700	282	–	1.8	1.9
Isabelle town	196	81	5.6	72.8	–	75	2.40	.45	88.0	–	18.7	18.7	63 800	313	–	–	18.2
Maiden Rock town	649	249	6.1	84.3	–	223	2.49	.46	83.0	2.7	20.6	19.3	36 500	188	–	2.1	11.6
Maiden Rock village	146	86	5.8	83.7	–	72	1.81	.35	70.8	–	30.6	37.5	31 700	219	–	1.9	12.5
Martell town	866	306	6.3	89.5	–	299	2.53	.45	87.0	.7	22.4	15.4	51 700	300	–	.8	2.5
Oak Grove town	1 120	347	6.9	92.2	.3	340	3.20	.47	82.1	.9	13.2	9.7	95 300	367	–	1.1	–
Plum City village	534	222	5.4	66.7	5.4	211	2.01	.42	69.7	.9	41.7	32.2	40 500	173	–	1.3	8.6
Prescott city	3 243	1 195	5.3	63.4	5.1	1 154	2.38	.47	65.9	2.0	17.6	23.9	74 000	385	–	1.6	2.7
River Falls city	8 841	2 810	5.1	51.6	18.3	2 725	2.32	.48	49.8	1.9	13.2	24.0	72 200	381	.1	1.0	2.7

TIPSII [UPF] GH155 CENSUS90 72583600 06/22/92 5:25 PM MACHINE: C DATA:CENSUS90*H1TIPSDA55. 06/19/92 14:06:28 TAPE: NONE FRAME: 376
TSF:CENSUS90*92. 06/19/92 14:08:03 UTF:CENSUS90*93. 06/19/92 14:08:03 META:CENSUS90*H1TABLES55. 06/19/92 14:27:03

Table 73. **Summary of General Housing Characteristics: 1990**—Con.

[For definitions of terms and meanings of symbols, see text]

County County Subdivision	All persons	All housing units: Total	All housing units: Median rooms	All housing units: Percent: 1 unit, detached or attached	All housing units: Percent: In buildings with 10 or more units	Occupied housing units: Total	Occupied housing units: Median persons in unit	Occupied housing units: Mean number of persons per room	Occupied housing units: Percent: Owner	Occupied housing units: Percent: With 1.01 or more persons per room	Occupied housing units: Percent: With householder 65 years and over	Occupied housing units: Percent: 1-person households	Occupied housing units: Specified owner, median value (dollars)	Occupied housing units: Specified renter: Median contract rent (dollars)	Occupied housing units: Specified renter: Percent with meals included in rent	Vacancy rate: Homeowner	Vacancy rate: Rental
Pierce County—Con.																	
River Falls town	1 944	644	6.3	86.0	–	629	2.96	.47	83.3	1.7	13.0	10.3	90 500	363	–	–	3.7
Rock Elm town	519	194	6.3	90.7	.5	170	2.64	.46	78.2	–	21.2	17.6	32 500	172	–	2.2	11.9
Salem town	514	176	6.4	90.9	–	159	2.99	.48	77.4	2.5	17.6	12.6	42 500	200	–	3.1	2.7
Spring Lake town	565	193	6.6	88.6	–	185	2.81	.46	80.5	1.6	24.3	13.5	42 900	300	16.7	.7	–
Spring Valley village	1 051	431	5.5	71.2	6.3	408	2.09	.43	67.4	1.2	35.0	31.9	41 000	225	–	2.5	3.6
Trenton town	1 583	610	5.7	79.8	–	564	2.48	.46	87.9	1.8	21.5	17.7	59 700	275	–	.4	1.4
Trimbelle town	1 482	484	6.1	87.0	–	471	2.91	.51	87.0	4.0	18.3	13.0	68 900	255	–	.5	–
Union town	643	209	6.7	89.5	–	197	2.92	.48	78.7	1.5	20.8	10.2	41 300	183	–	1.9	–
Polk County	34 773	18 562	5.1	76.0	3.6	13 056	2.27	.46	77.9	2.0	26.8	23.3	53 100	254	.7	1.7	7.2
Alden town	2 133	1 056	5.4	90.2	–	716	2.76	.48	88.7	1.8	16.5	15.6	69 600	267	2.1	1.1	8.0
Amery city	2 657	1 132	5.1	65.4	9.5	1 034	2.05	.44	65.2	1.9	37.2	32.4	57 800	263	.3	1.7	5.5
Apple River town	815	570	4.6	79.5	–	304	2.29	.47	83.6	3.6	22.7	17.4	50 600	267	4.2	1.6	3.8
Balsam Lake town	1 067	906	4.7	69.3	–	403	2.34	.43	89.8	2.2	23.6	18.4	60 500	267	–	4.2	4.7
Balsam Lake village	792	660	4.3	62.7	1.8	339	1.98	.44	70.8	1.5	41.6	31.6	54 500	250	–	2.8	4.8
Beaver town	663	419	5.0	81.1	–	241	2.40	.47	86.7	1.7	23.2	18.7	53 500	259	–	1.4	8.6
Black Brook town	964	361	5.9	90.3	–	329	2.47	.48	86.6	1.2	17.6	13.7	51 300	191	5.9	1.0	–
Bone Lake town	503	331	5.4	86.7	–	192	2.31	.46	89.6	2.1	28.1	19.3	42 500	263	–	2.8	4.8
Centuria village	790	322	5.0	70.2	5.0	298	2.18	.49	67.1	2.0	28.5	30.5	43 400	247	–	2.4	6.7
Clam Falls town	596	372	4.6	67.2	–	231	2.25	.45	80.1	1.7	32.0	22.1	34 400	198	–	1.1	8.0
Clayton town	780	371	5.5	81.4	–	285	2.34	.46	81.4	1.8	22.1	17.9	50 600	234	4.0	–	8.6
Clayton village	450	184	5.1	65.2	8.7	174	2.22	.49	64.4	3.4	28.7	28.2	42 100	214	–	–	6.1
Clear Lake town	744	263	6.2	87.1	–	246	2.74	.47	83.7	1.2	16.7	14.2	49 600	244	–	2.4	11.1
Clear Lake village	932	430	5.1	64.9	7.4	396	2.00	.44	71.7	1.8	36.9	32.3	43 800	221	–	.7	9.7
Dresser village	614	259	5.2	73.0	8.1	246	2.28	.46	69.1	1.2	21.5	24.0	49 500	287	–	–	5.0
Eureka town	1 201	523	5.8	83.0	–	427	2.43	.47	84.1	1.6	20.6	18.7	48 500	240	–	2.2	1.4
Farmington town	1 267	414	6.4	89.4	–	400	2.97	.48	82.3	2.0	17.8	13.8	64 100	309	–	1.2	2.7
Frederic village	1 124	559	4.9	63.3	17.2	501	1.90	.43	66.3	1.8	45.1	35.9	39 900	253	5.2	1.5	12.4
Garfield town	1 107	679	4.9	77.8	–	404	2.34	.45	85.4	1.2	22.3	15.1	70 800	295	–	–	7.8
Georgetown town	780	1 162	4.2	81.1	–	305	2.14	.46	84.9	3.3	34.1	23.0	54 600	252	–	2.3	8.0
Johnstown town	410	350	5.1	90.9	–	151	2.31	.48	83.4	3.3	23.2	15.2	50 400	279	–	2.3	–
Laketown town	921	420	5.8	82.9	–	320	2.47	.47	84.7	1.9	26.3	18.4	43 000	192	–	3.6	9.3
Lincoln town	1 835	1 056	5.0	81.3	–	658	2.43	.45	85.1	2.0	17.5	19.3	65 400	280	–	2.3	8.4
Lorain town	299	153	5.1	80.4	–	106	2.32	.50	78.3	4.7	27.4	20.8	35 000	163	–	1.2	–
Luck town	880	381	5.4	85.0	–	315	2.38	.49	87.9	1.9	25.7	17.8	45 300	204	–	3.5	–
Luck village	1 022	501	4.9	70.3	8.0	429	1.91	.44	67.1	1.2	37.8	35.0	44 000	213	–	1.0	2.8
McKinley town	327	201	5.6	85.6	–	118	2.30	.46	87.3	3.4	26.3	22.0	37 500	138	–	–	–
Milltown town	949	745	5.4	90.6	–	343	2.40	.45	85.7	1.2	23.9	17.2	54 800	283	–	1.3	3.9
Milltown village	786	375	4.7	51.5	11.2	341	2.03	.47	64.8	1.8	44.3	30.5	37 400	211	–	4.3	10.4
Osceola town	1 337	582	5.8	85.1	–	472	2.60	.46	87.7	1.9	17.8	16.3	67 500	250	–	.5	21.6
Osceola village	2 075	853	4.9	54.5	18.6	811	2.19	.49	62.8	3.1	21.9	29.0	58 200	296	.3	.4	9.0
St. Croix Falls city	1 640	735	5.1	64.4	17.0	676	2.02	.43	65.1	1.2	31.1	32.4	57 800	268	–	2.4	7.5
St. Croix Falls town	1 034	486	5.5	84.6	–	373	2.38	.46	85.3	2.9	20.6	18.5	61 700	248	2.6	–	3.5
Sterling town	591	448	4.8	60.9	–	221	2.33	.48	88.7	2.3	23.1	21.7	38 000	217	–	2.0	3.8
Turtle Lake village	6	1	6.0	100.0	–	1	6.00	1.00	100.0	–	–	–	32 500	–	–	–	–
West Sweden town	682	302	5.8	88.7	–	250	2.31	.45	88.0	3.2	26.8	19.6	41 500	179	5.9	2.2	14.3
Portage County	61 405	22 910	5.5	70.5	5.0	21 306	2.38	.47	70.3	1.9	20.0	22.0	58 700	309	.2	1.0	5.1
Alban town	860	466	5.5	82.6	–	289	2.47	.49	90.3	4.5	29.1	14.9	47 300	225	–	2.6	–
Almond town	590	240	6.0	87.9	–	211	2.34	.45	85.8	1.9	21.8	17.1	44 600	238	–	1.1	6.3
Almond village	455	201	6.1	84.6	6.0	174	2.23	.42	75.9	1.1	35.1	29.9	34 000	188	2.6	6.4	10.6
Amherst town	1 335	493	6.2	87.4	–	429	2.80	.47	86.7	1.9	19.6	12.6	63 000	250	–	.8	1.7
Amherst village	792	340	5.5	67.9	7.9	316	2.19	.45	63.6	1.9	29.4	30.7	45 300	239	–	2.4	2.5
Amherst Junction village	269	108	5.3	70.4	–	101	2.33	.46	71.3	1.0	21.8	28.7	53 000	225	–	1.4	3.3
Belmont town	540	298	5.4	68.8	–	193	2.39	.47	83.9	1.0	24.4	19.7	41 400	162	–	1.2	3.1
Buena Vista town	1 170	378	6.1	86.5	–	361	2.87	.51	86.7	4.4	16.9	9.7	52 500	217	–	.3	–
Carson town	1 327	458	6.0	91.7	–	441	2.67	.49	88.7	3.4	24.0	15.6	58 800	277	–	.3	–
Dewey town	849	293	5.6	84.3	–	278	2.79	.51	84.9	2.5	18.7	14.0	59 100	269	–	–	4.5
Eau Pleine town	944	376	5.9	86.7	3.2	312	2.78	.49	85.3	2.2	23.1	15.7	50 500	238	–	–	6.1
Grant town	1 673	583	5.8	88.5	–	555	2.82	.50	90.3	1.3	12.3	11.7	56 000	259	–	.8	3.6
Hull town	5 559	1 917	6.0	79.3	.1	1 851	2.87	.48	86.9	1.6	11.0	12.4	69 600	251	.5	.7	4.3
Junction City village	502	197	5.3	62.4	5.1	180	2.43	.49	67.2	2.8	27.8	20.0	38 700	236	–	–	14.5
Lanark town	1 154	471	5.4	84.5	–	369	2.66	.52	87.3	4.9	21.4	14.9	48 000	203	–	3.3	2.1
Linwood town	1 035	363	6.0	93.9	–	342	2.75	.48	88.0	1.5	21.1	15.2	63 300	346	–	–	2.4
Milladore village	–	–	–	–	–	–	–	–	–	–	–	–	–	–	–	–	–
Nelsonville village	171	70	6.7	91.4	–	63	2.53	.39	79.4	1.6	25.4	22.2	40 000	244	–	–	7.1
New Hope town	694	326	6.0	92.0	–	246	2.36	.44	89.4	2.4	23.2	19.5	47 500	206	–	.5	–
Park Ridge village	546	222	6.9	92.3	–	214	2.19	.36	90.2	–	28.0	19.6	78 200	344	–	1.0	8.7
Pine Grove town	949	350	5.1	62.0	–	316	2.85	.55	79.7	6.3	21.5	17.4	38 800	181	–	–	9.9
Plover town	2 223	784	6.0	86.5	–	738	2.91	.47	85.8	1.2	11.7	13.0	66 500	256	–	.9	5.4
Plover village	8 176	2 978	5.6	65.0	3.6	2 857	2.68	.49	73.0	1.2	9.2	17.0	71 000	345	.1	1.1	6.3
Rosholt village	512	213	5.7	79.8	5.6	203	2.22	.44	72.9	.5	37.9	27.6	39 300	191	2.0	2.6	1.8
Sharon town	1 742	666	5.9	88.1	–	578	2.79	.48	87.9	1.6	24.9	16.6	57 100	283	–	.6	–
Stevens Point city	23 006	8 627	5.1	56.2	10.5	8 245	2.07	.45	51.6	2.0	24.2	30.6	51 300	318	.2	1.2	5.4
Stockton town	2 494	839	6.1	81.9	–	807	2.91	.48	89.5	2.9	15.9	15.1	61 200	259	–	.7	1.2
Whiting village	1 838	653	5.6	82.4	9.2	637	2.23	.43	75.0	.6	26.8	25.1	60 900	302	.6	.6	1.2
Price County	15 600	9 052	5.1	79.0	2.1	6 054	2.20	.46	79.6	1.9	32.5	26.2	40 900	223	2.6	2.9	7.8
Catawba town	276	131	5.4	71.8	.8	95	2.45	.49	87.4	3.2	22.1	18.9	41 700	90	–	1.2	–
Catawba village	178	83	5.7	85.5	–	70	2.23	.42	84.3	1.4	35.7	27.1	33 200	175	–	1.7	–
Eisenstein town	679	483	4.8	86.5	–	257	2.27	.47	90.7	3.1	24.5	18.7	42 700	238	–	3.7	31.4
Elk town	1 059	843	4.9	84.6	–	418	2.23	.46	90.0	1.0	34.7	18.7	55 700	260	–	2.3	32.3
Emery town	322	191	5.6	85.3	–	112	2.35	.49	86.6	.9	28.6	24.1	33 800	188	–	2.0	6.3
Fifield town	863	742	4.7	84.4	–	354	2.14	.46	84.5	2.5	29.4	25.1	40 200	200	–	6.3	14.1
Flambeau town	459	374	4.7	74.3	–	174	2.29	.49	87.9	3.4	32.8	21.3	41 000	228	–	7.3	8.7
Georgetown town	195	88	5.8	84.1	–	61	2.78	.53	82.0	6.6	26.2	16.4	35 800	175	–	2.0	–
Hackett town	214	142	4.8	71.8	–	84	2.17	.46	82.1	2.4	36.9	28.6	28 300	163	–	–	–
Harmony town	203	121	5.4	81.0	–	82	2.16	.43	95.1	–	32.9	24.4	29 000	337	–	1.3	33.3

TIPSII [UPF] GH155 CENSUS90 72583600 06/22/92 5:25 PM MACHINE: C DATA:CENSUS90*H1TIPSDA55. 06/19/92 14:06:28 TAPE: NONE FRAME: 377
TSF:CENSUS90*92. 06/19/92 14:08:03 UTF:CENSUS90*93. 06/19/92 14:08:03 META:CENSUS90*H1TABLES55. 06/19/92 14:27:03

Table 73. **Summary of General Housing Characteristics: 1990**—Con.

[For definitions of terms and meanings of symbols, see text]

County County Subdivision	All persons	All housing units: Total	All housing units: Median rooms	All housing units: Percent: 1 unit, detached or attached	All housing units: Percent: In buildings with 10 or more units	Occupied housing units: Total	Occupied housing units: Median persons in unit	Occupied housing units: Mean number of persons per room	Occupied housing units: Percent: Owner	Occupied housing units: Percent: With 1.01 or more persons per room	Occupied housing units: Percent: With householder 65 years and over	Occupied housing units: Percent: 1-person households	Occupied housing units: Specified owner, median value (dollars)	Occupied housing units: Specified renter: Median contract rent (dollars)	Occupied housing units: Specified renter: Percent with meals included in rent	Vacancy rate: Homeowner	Vacancy rate: Rental
Price County—Con.																	
Hill town	360	194	5.5	78.4	–	134	2.25	.45	90.3	1.5	30.6	18.7	37 500	113	–	.8	–
Kennan town	330	173	5.4	82.7	–	112	2.65	.52	88.4	2.7	27.7	17.0	30 600	213	–	3.9	–
Kennan village	169	71	5.5	87.3	–	58	2.50	.48	86.2	1.7	22.4	12.1	22 500	156	–	9.1	–
Knox town	420	240	5.2	87.5	–	166	2.26	.47	91.6	3.6	41.6	27.7	31 900	200	–	2.6	6.7
Lake town	1 333	810	5.3	84.8	–	502	2.34	.47	86.1	2.0	30.5	21.5	49 200	231	–	4.0	5.4
Ogema town	860	439	5.3	79.0	–	332	2.31	.46	82.8	2.1	34.6	26.2	29 700	184	–	1.4	9.5
Park Falls city	3 104	1 308	5.2	74.0	7.6	1 223	2.08	.45	67.5	1.1	34.7	31.7	40 900	232	–	2.4	4.8
Phillips city	1 592	757	5.0	69.9	9.0	663	1.92	.43	63.0	1.2	39.7	37.9	37 500	240	10.9	1.6	8.6
Prentice town	486	299	5.1	72.2	–	189	2.25	.48	86.2	2.1	28.6	22.2	33 800	169	–	2.4	–
Prentice village	571	246	5.3	72.8	9.8	224	2.21	.47	67.9	3.6	27.7	33.5	36 600	202	–	2.6	4.0
Spirit town	345	206	5.7	85.9	–	121	2.48	.48	83.5	1.7	31.4	23.1	22 900	175	–	6.5	–
Worcester town	1 582	1 111	4.9	76.0	–	623	2.22	.46	86.2	1.6	29.5	22.8	50 400	233	–	2.0	2.3
Racine County	175 034	66 945	5.4	69.0	8.7	63 736	2.39	.48	68.3	2.4	21.1	22.0	63 600	326	.3	.9	4.4
Burlington city	8 851	3 422	5.5	61.1	14.4	3 346	2.30	.46	60.6	1.8	23.5	24.5	71 400	356	.4	.5	1.7
Burlington town	5 833	2 528	5.4	86.9	1.8	2 044	2.48	.48	84.1	1.8	21.1	16.5	68 400	344	.4	1.4	1.2
Caledonia town	20 999	7 251	5.9	84.6	4.6	7 058	2.75	.48	82.9	1.5	14.5	14.6	75 800	372	.2	.9	4.7
Dover town	3 631	1 233	5.3	75.3	7.5	1 033	2.64	.50	80.1	2.7	18.5	18.3	67 000	336	–	1.7	13.4
Elmwood Park village	534	193	6.7	99.0	–	186	2.35	.40	97.3	–	26.9	12.9	105 900	413	–	1.1	–
Mount Pleasant town	20 084	8 000	5.5	70.0	14.5	7 708	2.28	.45	74.0	1.2	23.9	22.8	83 300	378	.2	1.0	5.3
North Bay village	246	94	7.6	100.0	–	91	2.48	.35	100.0	–	27.5	24.2	186 700	–	–	3.2	–
Norway town	5 493	1 982	5.7	92.1	–	1 817	2.82	.50	84.8	2.1	15.1	12.7	83 700	410	.4	1.0	7.1
Racine city	84 298	33 156	5.1	60.3	10.3	31 767	2.29	.49	59.6	3.2	23.1	26.1	52 000	306	.3	.9	4.8
Raymond town	3 243	1 102	6.0	91.6	–	1 076	2.78	.49	85.3	2.1	17.7	11.3	82 800	397	–	.4	3.1
Rochester town	1 844	636	6.0	88.1	–	605	2.75	.49	84.6	1.5	16.7	9.9	81 900	363	–	.4	1.1
Rochester village	978	346	5.7	67.1	9.0	339	2.68	.50	64.0	.6	14.7	17.1	77 200	384	–	.5	1.6
Sturtevant village	3 803	1 337	5.2	68.8	2.4	1 308	2.69	.55	62.5	2.3	13.1	15.4	57 500	377	–	1.0	2.2
Union Grove village	3 669	1 321	5.1	58.9	13.2	1 295	2.47	.52	63.5	2.6	18.2	22.3	62 500	332	.4	.2	3.3
Waterford town	4 255	1 661	5.8	95.5	–	1 469	2.63	.48	86.8	1.7	17.1	14.7	76 300	418	–	1.5	2.0
Waterford village	2 431	947	5.4	61.5	6.9	903	2.40	.47	64.9	1.6	20.0	20.3	73 100	367	.3	1.0	1.6
Wind Point village	1 941	738	7.3	98.0	–	711	2.43	.37	96.1	.3	20.5	12.4	164 900	688	–	1.4	6.7
Yorkville town	2 901	998	5.8	77.1	.8	980	2.71	.49	86.2	1.9	16.2	14.2	85 600	311	–	.4	.7
Richland County	17 521	7 325	5.6	76.5	4.0	6 593	2.25	.45	71.9	2.0	29.9	24.0	40 500	224	3.5	1.4	5.4
Akan town	444	197	5.9	79.2	.5	161	2.54	.44	75.8	1.9	24.2	19.9	35 800	188	7.7	4.7	–
Bloom town	540	232	6.2	89.7	.4	189	2.35	.44	76.7	1.6	25.9	21.2	26 000	213	–	1.4	2.2
Boaz village	131	54	5.5	81.5	–	50	2.32	.45	86.0	2.0	26.0	14.0	27 500	213	–	4.4	–
Buena Vista town	1 547	591	5.4	77.3	–	549	2.42	.48	81.1	2.6	22.6	17.7	39 900	249	1.4	1.3	4.6
Cazenovia village	288	133	5.9	75.9	–	123	2.09	.40	74.8	1.6	35.0	27.6	33 800	167	–	1.1	8.8
Dayton town	706	272	5.9	78.3	–	248	2.46	.46	77.8	1.6	23.0	16.9	46 500	263	–	1.5	–
Eagle town	611	242	5.8	86.0	–	209	2.47	.47	79.9	3.3	22.0	14.8	40 000	209	–	1.2	2.3
Forest town	339	151	5.9	88.7	–	114	2.43	.48	81.6	4.4	24.6	14.9	43 300	163	–	3.1	4.5
Henrietta town	617	276	5.7	83.3	–	227	2.34	.45	88.5	3.1	26.9	19.8	27 000	167	–	2.0	13.3
Ithaca town	632	234	6.3	87.2	–	218	2.44	.45	79.4	2.8	24.8	13.8	33 800	209	–	.6	4.3
Lone Rock village	641	288	5.3	73.6	3.1	269	2.10	.43	75.5	2.6	32.3	26.8	37 000	261	–	1.5	8.3
Marshall town	550	234	6.1	85.5	–	193	2.34	.44	78.8	3.6	26.9	11.9	41 700	175	–	1.3	2.4
Orion town	604	279	5.4	80.6	–	216	2.39	.46	78.2	2.8	28.2	19.0	44 200	221	–	1.7	4.1
Richland town	1 423	467	6.0	84.4	–	440	2.51	.46	79.3	2.0	26.4	18.2	52 600	189	–	.6	8.1
Richland Center city	5 018	2 290	5.1	62.8	12.1	2 189	1.95	.43	57.1	1.1	37.2	35.4	42 900	229	4.7	1.0	5.6
Richwood town	662	271	5.8	84.1	–	225	2.42	.49	81.8	4.0	28.9	18.7	29 500	200	6.3	.5	8.9
Rockbridge town	662	263	5.9	88.2	–	230	2.40	.46	80.0	.9	24.8	15.2	41 400	219	–	1.6	–
Sylvan town	507	199	6.0	88.4	–	170	2.47	.48	75.9	1.8	22.9	15.3	35 000	221	–	.8	–
Viola village	437	201	5.7	79.6	.5	181	2.03	.41	76.8	1.7	42.0	32.6	28 300	209	–	.7	14.3
Westford town	513	195	6.5	85.1	.5	172	2.56	.45	82.0	1.7	24.4	14.0	35 000	217	20.0	2.1	8.8
Willow town	572	221	6.0	86.4	–	191	2.67	.47	75.4	4.7	20.4	14.1	33 800	196	–	2.7	4.1
Yuba village	77	35	5.4	77.1	–	29	2.35	.46	79.3	–	37.9	20.7	30 000	175	–	4.2	–
Rock County	139 510	54 840	5.5	74.2	5.4	52 252	2.31	.46	68.2	1.7	21.9	23.4	52 100	303	.3	1.3	4.2
Avon town	570	207	6.0	96.1	–	195	2.59	.47	84.6	1.0	22.6	12.8	50 900	208	16.7	2.9	–
Beloit city	35 573	14 033	5.2	71.7	7.8	13 307	2.28	.48	60.2	2.4	24.2	26.3	37 900	292	.2	1.7	5.4
Beloit town	6 778	2 613	5.7	91.4	.1	2 535	2.36	.46	84.5	1.7	24.0	19.1	55 800	268	.3	.7	4.8
Bradford town	1 030	377	6.2	77.5	–	361	2.48	.45	74.0	1.9	19.1	16.9	64 200	261	2.0	.4	2.1
Center town	861	329	6.5	93.6	–	311	2.54	.41	74.9	1.3	18.0	15.1	63 100	275	–	1.3	4.9
Clinton town	899	318	6.7	91.8	–	301	2.69	.43	75.1	1.7	20.9	12.6	65 800	306	–	.4	5.1
Clinton village	1 849	690	5.6	68.6	4.5	668	2.27	.45	65.0	.9	26.9	26.8	51 900	304	–	1.1	1.3
Edgerton city	4 254	1 792	5.3	66.2	12.3	1 728	2.14	.44	62.0	1.0	30.2	29.3	46 600	255	.3	.9	4.1
Evansville city	3 174	1 305	5.7	66.4	7.7	1 250	2.17	.42	63.8	1.0	27.9	27.8	50 600	283	–	.7	1.7
Footville village	764	298	5.5	79.9	3.0	289	2.39	.46	73.0	1.0	26.3	21.5	45 200	244	–	1.9	2.5
Fulton town	2 867	1 240	5.7	92.2	–	1 055	2.41	.45	83.9	1.2	19.1	17.6	66 000	289	–	.6	2.3
Harmony town	2 138	717	6.4	95.8	.3	701	2.89	.45	87.9	.7	10.1	11.1	74 800	269	–	1.1	1.2
Janesville city	52 133	21 153	5.3	68.6	6.5	20 388	2.24	.46	65.6	1.4	20.7	25.2	55 600	325	.4	1.2	3.9
Janesville town	3 198	965	6.3	93.8	.2	897	2.43	.42	86.8	1.0	16.9	13.5	81 600	330	–	1.4	7.8
Johnstown town	850	294	6.7	92.9	–	284	2.60	.43	77.5	2.5	21.1	15.8	64 300	311	3.8	.5	3.0
La Prairie town	943	325	6.4	95.4	–	317	2.51	.45	71.0	1.9	18.0	14.2	68 800	268	–	–	2.1
Lima town	1 285	478	6.1	65.3	.2	458	2.44	.44	75.3	3.3	15.9	18.8	70 600	297	–	.6	4.2
Magnolia town	717	273	5.9	75.8	–	260	2.47	.45	75.4	.8	15.0	17.7	54 600	257	–	–	4.5
Milton city	4 434	1 724	5.6	71.9	6.0	1 675	2.33	.47	65.2	1.8	23.5	25.3	53 600	274	.2	.7	1.2
Milton town	2 363	1 100	5.5	94.2	–	864	2.41	.45	80.3	1.0	22.0	18.6	60 900	284	.8	3.3	2.9
Newark town	1 514	505	6.2	94.5	–	491	2.80	.47	88.8	1.8	17.3	10.2	64 800	288	–	.7	–
Orfordville village	1 219	442	5.8	83.3	1.8	418	2.57	.50	73.9	3.1	21.1	17.9	48 400	252	–	2.8	3.5
Plymouth town	1 189	407	6.5	86.5	–	382	2.83	.46	82.7	1.8	16.0	13.4	58 000	256	–	2.2	1.5
Porter town	953	347	6.5	93.4	–	324	2.70	.43	73.8	1.2	22.2	15.1	64 600	275	–	1.2	–
Rock town	3 172	1 155	5.2	63.4	–	1 107	2.37	.49	86.6	2.6	16.4	17.9	55 100	277	–	.9	12.4
Spring Valley town	790	269	6.4	96.7	–	254	2.88	.46	82.3	1.2	17.3	13.4	51 800	288	–	1.9	4.3
Turtle town	2 456	916	6.1	94.5	–	889	2.45	.44	85.8	.9	21.8	15.5	63 600	300	–	1.2	.8
Union town	1 537	568	5.7	73.9	–	543	2.48	.48	75.0	2.2	15.8	14.0	65 800	240	–	1.0	2.9
Rusk County	15 079	7 904	4.9	75.8	2.8	5 693	2.25	.47	75.0	2.5	31.5	24.6	36 700	205	.7	2.4	5.5
Atlanta town	585	281	5.0	77.6	–	201	2.51	.50	85.1	2.0	18.4	13.4	38 300	165	–	2.8	6.3
Big Bend town	386	521	4.2	76.8	.2	164	2.08	.45	84.8	.6	36.0	22.6	53 800	194	–	5.4	7.4
Big Falls town	107	98	4.3	82.7	–	42	2.24	.52	78.6	4.8	19.0	16.7	27 500	188	–	2.9	–
Bruce village	844	414	5.0	67.9	3.4	399	1.84	.41	63.2	2.0	44.9	38.6	35 700	181	–	1.2	1.3
Cedar Rapids town	30	31	3.6	80.6	–	10	3.00	.59	90.0	10.0	20.0	20.0	31 300	–	–	–	–
Conrath village	92	38	5.2	84.2	–	35	2.55	.48	80.0	5.7	34.3	25.7	31 300	200	–	–	–
Dewey town	487	274	5.0	80.3	–	173	2.30	.49	81.5	1.7	24.3	17.9	47 700	250	–	4.1	3.0
Flambeau town	1 018	417	5.3	78.7	–	363	2.48	.49	88.4	1.9	28.4	17.1	44 800	245	–	2.7	6.7

TIPSII [UPF] GH155 CENSUS90 72583600 06/22/92 5:25 PM MACHINE: C DATA:CENSUS90*H1TIPSDA55. 06/19/92 14:06:28 TAPE: NONE FRAME: 378
TSF:CENSUS90*92. 06/19/92 14:08:03 UTF:CENSUS90*93. 06/19/92 14:08:03 META:CENSUS90*H1TABLES55. 06/19/92 14:27:03

Table 73. **Summary of General Housing Characteristics: 1990**—Con.

[For definitions of terms and meanings of symbols, see text]

County County Subdivision	All persons	All housing units: Total	All housing units: Median rooms	All housing units: Percent: 1 unit, detached or attached	All housing units: Percent: In buildings with 10 or more units	Occupied housing units: Total	Occupied housing units: Median persons in unit	Occupied housing units: Mean number of persons per room	Occupied housing units: Percent: Owner	Occupied housing units: Percent: With 1.01 or more persons per room	Occupied housing units: Percent: With householder 65 years and over	Occupied housing units: Percent: 1-person households	Occupied housing units: Specified owner, median value (dollars)	Occupied housing units: Specified renter: Median contract rent (dollars)	Occupied housing units: Specified renter: Percent with meals included in rent	Vacancy rate: Homeowner	Vacancy rate: Rental
Rusk County—Con.																	
Glen Flora village	108	49	5.0	67.3	18.4	41	1.94	.45	61.0	2.4	58.5	31.7	22 500	213	–	–	5.9
Grant town	847	351	5.6	87.7	–	292	2.59	.50	82.2	2.7	24.3	15.1	38 500	228	–	1.6	–
Grow town	450	179	5.9	87.7	–	156	2.48	.48	83.3	3.2	26.9	15.4	36 900	188	–	1.5	3.7
Hawkins town	163	108	5.1	84.3	–	56	2.61	.52	91.1	3.6	37.5	17.9	27 500	90	–	1.9	–
Hawkins village	375	175	5.3	77.1	5.7	150	2.15	.46	84.0	2.7	32.0	30.0	30 400	150	–	.8	7.7
Hubbard town	216	116	5.2	77.6	–	72	2.58	.55	79.2	1.4	25.0	18.1	31 300	156	–	1.7	6.3
Ingram village	91	46	4.9	63.0	–	38	1.94	.44	92.1	2.6	36.8	31.6	21 300	163	–	2.8	40.0
Ladysmith city	3 938	1 671	5.0	67.6	10.6	1 544	2.06	.45	56.5	2.1	32.9	32.4	37 300	216	.6	2.9	6.3
Lawrence town	240	104	5.1	71.2	–	73	3.42	.61	79.5	9.6	20.5	17.8	32 500	213	–	4.9	11.8
Marshall town	630	214	5.7	84.1	–	198	2.81	.53	85.9	3.5	27.8	11.6	29 500	169	–	–	12.5
Murry town	291	157	4.9	85.4	–	108	2.35	.48	88.0	2.8	29.6	23.1	32 500	200	–	1.0	–
Richland town	185	114	4.5	69.3	–	67	2.38	.49	80.6	4.5	26.9	23.9	28 800	137	–	–	–
Rusk town	443	448	4.2	80.4	–	156	2.30	.49	83.3	1.9	27.6	18.6	54 200	183	–	3.0	3.7
Sheldon village	268	121	5.1	83.5	–	114	2.00	.44	65.8	.9	38.6	36.8	30 500	169	9.1	3.8	2.5
South Fork town	119	103	4.4	82.5	–	48	2.15	.46	83.3	2.1	33.3	22.9	42 500	263	–	–	–
Strickland town	262	140	5.3	87.9	–	94	2.50	.46	90.4	–	34.0	12.8	38 800	188	–	–	18.2
Stubbs town	573	313	5.2	83.1	–	224	2.27	.44	81.3	.9	33.9	20.5	37 800	219	–	3.2	–
Thornapple town	757	361	5.0	74.5	–	271	2.39	.51	83.8	4.1	27.7	18.5	40 600	179	–	2.2	10.2
Tony village	114	50	5.7	90.0	–	44	2.33	.44	84.1	2.3	25.0	27.3	29 500	225	–	11.9	12.5
True town	310	121	5.8	81.8	–	98	2.88	.52	82.7	4.1	23.5	10.2	31 700	188	–	1.2	–
Washington town	301	379	4.4	66.2	–	117	2.22	.50	91.5	1.7	38.5	19.7	40 400	313	–	2.7	28.6
Weyerhaeuser village	283	135	5.0	74.8	8.9	120	1.96	.44	80.0	1.7	48.3	35.0	28 200	175	–	1.0	4.0
Wilkinson town	51	44	3.1	56.8	–	22	1.93	.53	95.5	9.1	9.1	36.4	31 300	–	–	–	–
Willard town	448	297	4.6	75.8	–	179	2.20	.48	89.4	4.5	32.4	21.2	40 500	206	–	1.8	–
Wilson town	67	34	4.4	70.6	–	24	2.33	.54	83.3	4.2	16.7	29.2	27 500	263	–	–	–
St. Croix County	50 251	18 519	5.9	75.1	6.3	17 638	2.49	.46	74.9	1.3	17.7	19.7	74 400	352	2.7	.8	3.8
Baldwin town	911	288	6.5	94.4	–	280	3.07	.48	86.8	1.8	15.0	8.2	58 500	265	8.3	–	–
Baldwin village	2 022	822	5.2	60.1	8.9	801	2.12	.44	64.5	.7	28.8	28.6	59 400	302	4.7	.4	2.4
Cady town	643	240	6.3	92.1	–	217	2.71	.44	90.3	–	21.2	13.8	55 000	175	–	1.0	–
Cylon town	639	227	6.2	88.5	.4	209	2.76	.46	87.6	1.0	18.2	13.4	50 500	263	–	.5	7.1
Deer Park village	237	98	5.4	76.5	–	94	2.32	.46	68.1	–	28.7	25.5	48 100	213	–	–	9.1
Eau Galle town	756	269	6.7	93.7	–	256	2.73	.43	89.1	–	17.2	12.1	61 700	275	–	.4	3.4
Emerald town	630	203	6.1	87.2	–	191	3.10	.53	80.6	3.7	15.2	8.4	51 500	233	–	.6	–
Erin Prairie town	647	208	6.7	92.3	–	198	3.18	.47	84.3	2.0	15.7	11.1	76 900	306	9.1	2.3	–
Forest town	614	207	6.3	91.3	–	195	2.88	.48	86.7	3.1	21.0	15.4	48 800	216	–	1.2	–
Glenwood town	700	239	6.0	84.9	–	225	2.96	.50	80.0	2.7	16.4	16.4	38 200	220	–	1.1	2.2
Glenwood City city	1 026	418	5.6	70.6	2.6	400	2.10	.43	71.0	1.3	36.5	34.0	38 900	240	–	.7	1.7
Hammond town	819	271	6.8	92.3	–	263	2.86	.45	85.2	1.5	17.5	11.8	69 800	268	5.6	–	–
Hammond village	1 097	406	5.2	60.8	10.3	397	2.32	.48	65.7	1.8	26.4	22.4	56 300	304	14.0	–	4.2
Hudson city	6 378	2 634	5.5	61.8	16.1	2 515	2.23	.44	58.8	1.0	19.7	27.2	78 700	438	.2	1.3	4.8
Hudson town	3 692	1 144	7.2	97.3	–	1 108	3.35	.45	94.3	.7	4.8	6.2	107 200	465	1.9	1.3	1.6
Kinnickinnic town	1 139	364	6.5	88.5	–	347	2.89	.45	83.3	.6	13.3	9.8	86 900	394	–	.7	1.7
New Richmond city	5 106	2 025	5.4	65.4	11.7	1 978	2.23	.45	65.0	1.6	24.6	29.3	61 900	320	.1	.5	2.9
North Hudson village	3 101	1 122	5.9	74.8	6.5	1 082	2.61	.46	71.3	.5	10.6	16.1	84 400	485	–	1.4	3.7
Pleasant Valley town	384	128	6.5	88.3	6.3	125	2.86	.45	78.4	–	12.8	16.8	73 800	297	–	–	6.9
Richmond town	1 400	467	6.5	82.2	3.9	453	2.91	.46	84.5	1.3	10.2	13.2	70 300	352	–	.3	5.4
River Falls city	1 769	715	5.0	59.0	24.9	701	2.08	.46	55.6	1.3	34.8	34.2	70 300	372	17.7	1.3	.6
Roberts village	1 043	389	4.9	40.1	6.2	366	2.50	.54	72.7	3.6	11.2	17.5	65 000	361	–	1.5	9.9
Rush River town	419	151	6.9	94.0	–	144	2.58	.41	88.9	.7	19.4	12.5	61 900	287	–	.8	5.9
St. Joseph town	2 657	974	6.6	89.8	–	885	2.71	.43	90.8	1.2	9.3	13.8	102 800	375	–	.7	2.4
Somerset town	1 975	722	6.2	85.7	–	668	2.69	.46	88.2	2.5	13.6	15.9	82 100	319	2.1	.8	6.0
Somerset village	1 065	417	4.7	59.5	8.9	406	2.29	.51	53.0	2.0	14.8	23.9	58 800	401	1.1	1.4	2.1
Springfield town	772	268	6.1	80.6	–	255	2.60	.48	81.6	2.7	18.4	12.9	36 800	196	–	–	4.1
Spring Valley village	–	–	–	–	–	–	–	–	–	–	–	–	–	–	–	–	–
Stanton town	1 042	353	6.4	82.4	–	338	2.87	.47	79.3	2.1	12.7	10.7	73 500	292	–	–	5.4
Star Prairie town	2 098	761	5.6	79.5	.3	667	2.74	.48	86.8	1.8	13.2	16.5	74 500	314	–	.5	4.3
Star Prairie village	507	201	5.6	75.1	4.5	193	2.37	.45	72.0	1.6	22.3	20.2	59 800	302	–	.7	1.8
Troy town	2 850	1 033	6.5	81.5	–	959	2.79	.44	86.0	.9	8.3	12.7	100 400	317	–	.7	6.3
Warren town	1 008	327	6.6	92.7	–	316	3.06	.46	90.2	1.6	11.4	9.8	81 300	313	–	1.4	6.1
Wilson village	163	57	5.9	86.0	–	54	2.94	.49	81.5	–	27.8	13.0	36 300	288	–	–	–
Woodville village	942	371	4.9	52.6	5.7	352	2.18	.49	71.3	1.1	30.7	30.1	51 100	229	9.2	.8	11.4
Sauk County	46 975	20 439	5.6	72.0	4.1	17 703	2.28	.44	72.3	1.6	26.8	23.8	55 300	280	1.0	1.5	4.3
Baraboo city	9 203	3 934	5.3	62.7	6.2	3 755	2.11	.43	64.8	1.6	30.3	29.4	51 300	274	2.3	1.1	5.4
Baraboo town	1 503	614	6.1	81.4	.2	537	2.46	.44	80.4	1.1	22.5	17.3	64 000	256	–	.5	8.7
Bear Creek town	521	185	6.2	91.4	.5	161	3.05	.51	78.3	2.5	21.1	11.2	47 500	213	–	2.3	2.8
Cazenovia village	–	–	–	–	–	–	–	–	–	–	–	–	–	–	–	–	–
Dellona town	768	400	5.4	65.8	2.8	270	2.54	.47	81.9	1.9	20.0	19.6	57 500	159	6.1	1.8	7.5
Delton town	1 599	777	5.2	65.0	–	552	2.58	.50	83.3	4.2	21.6	13.6	65 000	267	1.8	1.1	14.0
Excelsior town	1 194	439	6.3	90.2	–	400	2.66	.44	86.5	1.0	19.0	12.0	61 800	250	–	3.6	–
Fairfield town	826	348	5.7	77.3	–	305	2.42	.45	80.3	2.0	20.0	17.0	66 400	238	–	3.2	3.2
Franklin town	668	232	6.7	89.2	–	210	2.83	.47	72.9	2.9	20.5	12.9	58 800	281	–	2.5	–
Freedom town	422	180	6.6	91.7	–	150	2.50	.41	78.0	.7	21.3	18.0	52 500	238	–	.8	2.9
Greenfield town	758	303	6.4	89.8	–	273	2.40	.42	76.6	.4	21.2	16.1	66 300	263	–	–	3.0
Honey Creek town	725	273	6.7	89.4	–	245	2.67	.42	73.1	.4	22.9	15.5	46 700	200	–	2.2	–
Ironton town	585	201	6.5	95.0	–	183	2.74	.47	79.8	2.2	22.4	15.8	47 000	225	–	–	2.6
Ironton village	200	101	5.2	72.3	–	87	1.90	.41	77.0	3.4	37.9	37.9	25 400	221	–	5.6	23.1
Lake Delton village	1 470	1 091	4.4	57.5	7.8	607	2.17	.46	68.2	1.6	22.1	25.0	64 800	270	–	2.8	5.9
La Valle town	1 005	783	5.8	97.1	–	368	2.26	.43	83.7	1.9	27.2	17.9	63 700	238	–	1.6	1.6
La Valle village	446	180	5.9	70.0	–	172	2.31	.44	72.1	1.2	32.0	30.2	35 200	240	–	–	2.0
Lime Ridge village	152	69	6.4	92.8	–	62	2.22	.39	79.0	–	41.9	29.0	33 600	229	–	2.0	7.1
Loganville village	228	107	5.9	79.4	–	97	1.96	.39	73.2	2.1	32.0	37.1	34 800	225	–	1.4	3.7
Merrimac town	737	579	4.8	59.8	4.0	303	2.12	.44	75.2	3.0	23.8	23.1	73 700	265	–	5.4	10.7
Merrimac village	392	219	5.5	70.8	4.6	149	2.27	.45	79.2	5.4	31.5	16.8	52 200	244	–	–	8.8
North Freedom village	591	251	5.9	78.9	–	236	2.21	.41	80.5	.8	31.4	25.4	36 700	256	–	–	9.8
Plain village	691	293	6.0	81.2	5.5	287	2.07	.40	76.7	.7	34.1	28.2	50 900	296	–	–	1.5
Prairie du Sac town	1 271	457	6.1	82.5	1.8	440	2.67	.46	79.3	.7	17.5	13.6	74 700	333	1.5	–	1.1
Prairie du Sac village	2 380	929	5.9	74.0	6.7	906	2.31	.44	70.6	.9	27.0	24.5	65 700	348	.4	1.5	1.8
Reedsburg city	5 834	2 485	5.4	61.9	7.3	2 400	2.10	.43	67.1	1.5	31.1	30.5	49 400	277	.7	1.1	2.3
Reedsburg town	1 367	383	6.5	89.6	–	373	2.87	.46	80.2	2.4	20.6	13.9	63 600	309	–	–	–
Rock Springs village	432	165	6.2	83.0	–	158	2.37	.43	82.9	.6	36.1	21.5	35 900	225	–	.8	6.9
Sauk City village	3 019	1 254	5.3	66.3	6.7	1 194	2.15	.44	65.4	.7	29.1	28.1	62 500	301	–	1.4	5.7
Spring Green town	1 329	588	5.2	69.6	–	483	2.41	.48	83.6	2.7	17.6	17.2	60 600	272	–	2.7	4.8

TIPSII [UPF] GH155 CENSUS90 72583600 06/22/92 5:25 PM MACHINE: C DATA:CENSUS90*H1TIPSDA55. 06/19/92 14:06:28 TAPE: NONE FRAME: 379
TSF:CENSUS90*92. 06/19/92 14:08:03 UTF:CENSUS90*93. 06/19/92 14:08:03 META:CENSUS90*H1TABLES55. 06/19/92 14:27:03

Table 73. **Summary of General Housing Characteristics: 1990**—Con.

[For definitions of terms and meanings of symbols, see text]

County County Subdivision	All persons	All housing units: Total	All housing units: Median rooms	All housing units: Percent: 1 unit, detached or attached	All housing units: Percent: In buildings with 10 or more units	Occupied housing units: Total	Occupied housing units: Median persons in unit	Occupied housing units: Mean number of persons per room	Occupied housing units: Percent: Owner	Occupied housing units: Percent: With 1.01 or more persons per room	Occupied housing units: Percent: With householder 65 years and over	Occupied housing units: Percent: 1-person households	Occupied housing units: Specified owner, median value (dollars)	Occupied housing units: Specified renter: Median contract rent (dollars)	Occupied housing units: Specified renter: Percent with meals included in rent	Vacancy rate: Homeowner	Vacancy rate: Rental
Sauk County—Con.																	
Spring Green village	1 283	522	6.0	79.1	1.9	497	2.13	.41	74.0	.2	32.4	31.4	59 600	317	–	1.1	3.7
Sumpter town	747	386	4.6	43.0	24.4	304	2.05	.46	76.0	3.0	33.9	31.6	67 200	246	–	6.9	5.2
Troy town	867	293	6.6	92.5	–	264	3.14	.47	70.5	4.5	20.1	13.3	44 400	288	–	1.1	–
Washington town	798	262	6.5	88.9	–	248	2.77	.48	73.4	3.2	26.2	12.9	42 900	195	–	.5	–
West Baraboo village	1 021	403	5.4	77.9	–	394	2.26	.47	69.5	1.8	24.1	23.6	54 300	305	–	1.1	1.6
Westfield town	578	206	7.1	94.2	–	186	2.90	.43	75.3	.5	19.4	10.2	41 300	225	–	.7	2.1
Winfield town	649	228	6.4	92.1	–	197	3.18	.49	83.8	1.0	16.2	7.1	55 000	300	–	1.2	3.0
Wisconsin Dells city	132	62	4.9	50.0	–	54	2.07	.49	59.3	–	9.3	35.2	49 200	275	–	–	4.3
Woodland town	584	257	6.4	93.0	–	196	2.48	.44	80.6	3.1	26.5	17.3	39 400	238	–	7.1	2.6
Sawyer County	14 181	13 025	4.8	84.4	1.1	5 569	2.15	.48	74.9	3.0	31.8	25.0	49 500	177	.1	3.7	7.0
Bass Lake town	1 717	1 651	4.8	88.5	–	635	2.26	.50	71.3	4.3	27.6	22.5	51 000	116	–	2.4	2.2
Couderay town	386	213	4.8	74.2	7.5	146	2.19	.55	54.1	5.5	28.8	30.1	35 000	80–	–	1.3	1.5
Couderay village	92	51	4.8	76.5	–	40	1.96	.45	77.5	2.5	42.5	35.0	28 300	156	–	–	–
Draper town	208	404	3.9	89.4	–	92	1.99	.47	90.2	4.3	35.9	30.4	30 000	163	–	30.3	40.0
Edgewater town	509	745	4.8	83.6	–	205	2.16	.50	89.3	2.9	35.6	18.5	50 900	231	–	.5	–
Exeland village	180	111	4.9	73.9	–	74	2.04	.48	75.7	1.4	39.2	29.7	32 100	155	–	8.2	41.9
Hayward city	1 897	961	4.8	68.5	11.2	844	1.91	.45	51.1	1.7	37.3	36.5	45 200	237	–	3.4	6.3
Hayward town	3 017	1 642	5.2	85.7	–	1 025	2.39	.52	74.7	3.9	23.3	17.8	56 600	136	–	1.7	6.8
Hunter town	557	937	4.8	69.9	–	229	2.10	.47	83.0	3.1	27.9	22.7	61 300	90	–	5.0	–
Lenroot town	966	871	4.8	82.9	–	383	2.20	.47	84.3	2.3	28.5	21.7	53 300	222	3.2	.9	–
Meadowbrook town	192	107	4.8	81.3	–	70	2.50	.52	78.6	1.4	34.3	24.3	32 500	156	–	6.8	6.3
Meteor town	111	94	5.0	84.0	–	51	1.82	.41	82.4	5.9	29.4	41.2	22 500	113	–	6.7	–
Ojibwa town	250	253	4.4	85.8	–	99	2.19	.48	84.8	4.0	35.4	20.2	38 800	171	–	7.7	6.3
Radisson town	412	320	4.5	85.0	–	160	2.20	.49	83.1	1.3	30.0	20.6	42 800	179	–	1.5	3.6
Radisson village	237	128	4.5	71.1	.8	92	2.24	.54	67.4	4.3	30.4	25.0	29 500	158	–	6.1	23.1
Round Lake town	727	917	5.2	94.5	–	310	2.07	.43	88.7	1.9	31.9	21.9	57 300	200	–	2.8	–
Sand Lake town	821	1 125	5.1	90.6	–	336	2.06	.46	85.1	4.2	39.9	25.6	59 300	188	–	6.5	7.4
Spider Lake town	362	945	5.2	95.1	–	159	2.07	.41	91.8	1.9	31.4	20.8	65 700	269	–	–	31.6
Weirgor town	356	204	4.8	77.5	–	139	2.20	.49	88.5	2.9	38.1	19.4	29 000	213	–	.8	–
Winter town	801	1 143	4.2	88.1	–	308	2.10	.46	86.7	1.3	36.0	24.0	44 600	220	–	4.6	14.6
Winter village	383	203	4.5	62.1	6.4	172	1.78	.48	58.7	2.3	46.5	43.0	27 400	174	–	3.8	6.6
Shawano County	37 157	16 737	5.5	78.1	2.2	13 775	2.28	.45	77.1	1.9	30.3	23.1	45 500	226	.3	1.8	6.0
Almon town	557	244	5.9	89.3	–	204	2.42	.45	85.8	2.0	28.9	21.1	32 500	165	–	3.8	3.3
Angelica town	1 417	508	5.9	89.0	–	476	2.70	.48	86.8	1.5	25.2	17.9	45 400	221	–	2.1	6.0
Aniwa town	601	210	5.9	82.4	–	187	2.98	.51	83.4	3.2	21.9	12.3	36 900	202	–	.6	8.8
Aniwa village	249	109	5.1	68.8	–	104	2.13	.45	81.7	1.9	29.8	30.8	29 200	209	–	–	–
Bartelme town	618	246	5.0	65.9	–	211	2.45	.57	71.6	5.7	30.3	20.9	31 700	142	–	.7	3.2
Belle Plaine town	1 792	943	5.2	80.8	–	649	2.27	.45	83.2	1.7	25.1	20.3	53 500	234	2.6	3.1	9.9
Birnamwood town	632	257	5.4	78.2	.8	211	2.68	.49	83.4	3.3	18.5	16.6	33 300	220	–	1.1	–
Birnamwood village	687	290	5.6	69.3	12.4	277	2.08	.43	66.1	.4	36.1	31.0	36 500	194	–	–	1.1
Bonduel village	1 210	501	5.7	70.7	4.2	479	2.22	.43	68.9	1.0	33.6	25.1	52 300	253	–	2.4	5.7
Bowler village	279	114	5.8	78.9	–	103	2.26	.46	69.9	2.9	34.0	20.4	28 000	150	–	2.7	3.1
Cecil village	373	202	5.5	81.2	–	166	1.98	.40	70.5	2.4	34.9	34.9	45 200	227	–	2.5	5.8
Eland village	247	90	5.6	84.4	–	82	2.83	.50	82.9	2.4	25.6	14.6	27 000	200	–	4.2	–
Fairbanks town	600	259	6.0	87.3	–	217	2.45	.43	82.9	1.4	26.3	20.3	35 500	194	–	.6	–
Germania town	410	174	5.4	89.7	–	136	2.75	.51	94.1	2.2	25.7	14.7	28 100	213	–	1.5	–
Grant town	946	373	6.3	87.4	–	314	2.61	.45	86.9	4.1	27.4	16.9	41 500	166	–	.7	8.9
Green Valley town	984	389	6.1	91.0	–	342	2.51	.46	83.9	2.3	27.8	17.5	36 700	225	–	2.0	1.8
Gresham village	515	243	5.2	68.7	7.4	219	2.06	.44	65.8	.9	41.6	32.9	37 500	196	–	1.4	1.3
Hartland town	764	257	7.2	88.7	–	240	2.49	.42	84.2	2.5	23.8	14.2	42 900	222	–	.5	2.6
Herman town	739	287	6.3	88.9	–	249	2.48	.44	85.5	2.0	27.3	16.9	38 000	163	–	.9	5.3
Hutchins town	523	213	5.7	81.2	–	171	2.52	.51	86.5	2.9	22.2	13.5	33 100	238	–	1.3	4.2
Lessor town	892	300	6.5	92.0	–	278	2.91	.49	85.3	2.5	23.7	13.7	48 600	217	–	1.3	–
Maple Grove town	1 159	363	6.2	92.6	–	351	2.99	.51	86.6	4.3	23.6	12.3	50 400	267	–	.7	2.1
Mattoon village	431	186	5.3	74.7	7.0	166	2.15	.47	72.3	4.2	39.8	30.7	26 000	171	–	1.6	8.0
Morris town	453	204	6.0	82.4	–	168	2.28	.43	82.7	2.4	31.0	22.0	39 400	208	–	.7	3.3
Navarino town	439	177	6.2	88.1	–	153	2.73	.45	88.2	1.3	16.3	21.6	38 400	208	–	2.9	10.0
Pella town	885	379	6.0	80.2	–	308	2.54	.44	88.6	2.9	20.8	16.2	42 900	188	–	2.2	7.9
Red Springs town	614	353	4.9	90.7	–	206	2.59	.50	85.0	3.4	23.3	11.7	43 100	166	–	1.7	3.1
Richmond town	1 587	633	5.9	83.6	–	582	2.44	.43	85.2	1.9	26.5	15.8	53 300	239	3.2	1.0	9.5
Seneca town	538	247	5.7	84.2	–	193	2.38	.44	80.3	4.1	28.0	24.9	33 800	213	–	.6	2.6
Shawano city	7 598	3 249	5.3	67.5	6.7	3 115	2.03	.43	63.3	1.3	35.7	32.0	46 900	250	.1	1.6	3.1
Tigerton village	815	382	5.3	61.8	5.2	333	2.18	.43	63.7	.6	35.1	28.8	34 200	179	–	.9	22.4
Washington town	1 620	1 120	5.1	68.4	–	642	2.18	.42	88.6	1.2	33.8	19.6	67 500	219	2.1	2.4	21.5
Waukechon town	876	360	6.0	90.8	–	315	2.42	.43	84.8	1.3	30.8	17.5	45 600	250	–	1.8	4.0
Wescott town	3 085	2 126	5.0	82.9	.6	1 262	2.15	.43	84.5	1.3	31.5	21.7	55 700	283	–	3.2	11.3
Wittenberg town	877	308	5.9	84.4	.3	265	2.84	.49	81.1	1.9	21.5	14.3	43 100	205	–	.5	–
Wittenberg village	1 145	441	5.4	63.9	5.7	401	2.06	.42	59.4	2.0	35.2	34.4	36 900	194	.6	2.9	7.9
Sheboygan County	103 877	40 695	5.6	67.7	5.9	38 592	2.30	.45	70.3	1.5	24.6	23.3	59 400	290	.8	.9	4.1
Adell village	510	189	5.7	68.8	–	187	2.47	.47	72.7	1.1	24.1	23.5	54 300	282	–	–	–
Cascade village	620	220	5.9	75.0	3.2	214	2.63	.48	74.3	1.4	27.6	19.2	54 300	264	–	1.2	1.8
Cedar Grove village	1 521	550	5.8	72.2	–	543	2.43	.46	76.6	.7	28.2	19.5	58 900	284	–	.2	–
Elkhart Lake village	1 019	513	5.7	77.8	–	395	2.30	.43	77.2	.8	21.0	22.8	71 800	282	2.4	.7	1.1
Glenbeulah village	386	144	6.0	86.1	–	136	2.46	.46	86.0	1.5	20.6	16.9	42 300	300	–	–	–
Greenbush town	1 943	485	6.3	83.5	–	456	2.65	.46	84.9	2.2	18.0	13.6	62 500	257	–	1.0	–
Herman town	1 820	557	6.5	81.3	–	526	2.83	.45	75.7	1.0	20.5	13.7	63 800	268	–	1.7	3.0
Holland town	2 567	1 022	6.2	94.0	.1	812	2.92	.47	86.6	2.3	18.6	11.5	72 900	275	–	.4	–
Howards Grove village	2 329	813	5.8	80.6	2.8	797	2.71	.50	81.8	.9	17.7	13.9	71 700	298	–	.8	5.2
Kohler village	1 817	688	6.6	92.3	–	651	2.47	.40	91.6	.3	22.0	18.9	73 200	354	–	1.0	5.2
Lima town	2 715	881	6.4	87.2	–	855	2.74	.45	85.6	.8	20.1	12.4	64 300	272	–	.1	3.1
Lyndon town	1 432	566	6.0	86.7	.7	496	2.48	.45	80.2	1.0	18.3	15.7	64 600	258	–	.7	8.4
Mitchell town	944	337	6.3	86.9	–	321	2.59	.45	88.2	1.2	15.3	13.1	67 000	284	–	.7	–
Mosel town	918	320	6.5	90.0	–	309	2.66	.43	86.1	1.3	22.3	12.0	67 900	345	4.2	1.8	–
Oostburg village	1 931	704	5.7	76.8	1.8	686	2.42	.48	81.0	.6	27.6	17.8	56 600	277	–	1.2	1.5
Plymouth city	6 769	2 817	5.4	58.3	6.8	2 728	2.13	.44	63.4	.8	30.4	29.5	60 700	288	.4	.9	2.4
Plymouth town	2 911	996	6.2	87.1	2.1	881	2.91	.46	88.4	.9	16.6	10.1	79 400	290	1.4	.4	29.7
Random Lake village	1 439	584	5.5	69.5	5.3	546	2.30	.45	70.1	1.6	24.2	21.6	69 000	295	–	.5	3.6
Rhine town	2 235	900	6.3	91.1	–	761	2.51	.46	85.7	1.4	15.6	14.7	76 500	283	2.6	1.2	4.4
Russell town	362	131	7.3	83.2	–	119	2.80	.42	85.7	.8	21.8	11.8	60 600	238	–	2.9	5.6

TIPSII [UPF] GH155 CENSUS90 72583600 06/22/92 5:25 PM MACHINE: C DATA:CENSUS90*H1TIPSDA55. 06/19/92 14:06:28 TAPE: NONE FRAME: 380
TSF:CENSUS90*92. 06/19/92 14:08:03 UTF:CENSUS90*93. 06/19/92 14:08:03 META:CENSUS90*H1TABLES55. 06/19/92 14:27:03

Table 73. **Summary of General Housing Characteristics: 1990**—Con.

[For definitions of terms and meanings of symbols, see text]

County County Subdivision	All persons	All housing units: Total	All housing units: Median rooms	All housing units: Percent: 1 unit, detached or attached	All housing units: Percent: In buildings with 10 or more units	Occupied housing units: Total	Occupied housing units: Median persons in unit	Occupied housing units: Mean number of persons per room	Occupied housing units: Percent: Owner	Occupied housing units: Percent: With 1.01 or more persons per room	Occupied housing units: Percent: With householder 65 years and over	Occupied housing units: Percent: 1-person households	Occupied housing units: Specified owner, median value (dollars)	Occupied housing units: Specified renter: Median contract rent (dollars)	Occupied housing units: Specified renter: Percent with meals included in rent	Vacancy rate: Homeowner	Vacancy rate: Rental
Sheboygan County—Con.																	
Scott town	1 671	580	6.1	85.5	–	549	2.72	.46	83.8	.5	23.3	13.8	61 000	296	–	1.3	2.2
Sheboygan city	49 676	20 588	5.2	56.5	9.5	19 703	2.16	.45	61.6	2.0	27.2	28.3	53 200	290	1.0	1.0	4.3
Sheboygan town	3 866	1 419	6.0	91.8	.1	1 389	2.46	.44	88.2	1.2	19.5	13.9	71 500	296	1.4	1.1	1.2
Sheboygan Falls city	5 823	2 303	5.4	64.5	4.5	2 241	2.29	.45	71.1	.9	22.4	24.2	58 500	298	.2	.6	2.1
Sheboygan Falls town	1 908	686	6.0	76.4	–	674	2.53	.45	85.3	.9	19.4	13.1	65 300	269	–	.3	2.9
Sherman town	1 461	461	6.6	89.4	–	445	3.07	.48	84.0	2.7	19.1	10.8	63 400	277	–	.8	–
Waldo village	442	155	6.0	79.4	–	152	2.63	.47	78.3	4.6	16.4	19.1	51 100	252	–	.8	–
Wilson town	2 842	1 086	6.4	92.9	3.4	1 020	2.45	.43	86.1	1.3	18.8	14.9	83 400	316	–	.5	8.4
Taylor County	18 901	7 710	5.5	75.8	1.9	6 692	2.39	.48	78.9	2.7	26.8	21.9	43 500	220	.3	1.0	3.9
Aurora town	473	149	5.8	89.3	–	135	3.08	.55	86.7	5.2	26.7	14.8	32 500	158	–	1.7	5.3
Browning town	740	270	5.9	75.6	.4	253	2.59	.48	88.1	.4	15.4	10.3	50 300	217	–	–	–
Chelsea town	731	283	5.7	85.2	–	243	2.63	.50	93.4	2.9	30.5	18.9	45 900	163	–	.4	11.1
Cleveland town	235	105	5.4	74.3	1.0	85	2.33	.48	90.6	3.5	30.6	11.8	27 500	188	–	–	11.1
Deer Creek town	738	238	6.5	89.1	–	224	3.10	.50	83.5	1.3	12.1	7.6	40 300	231	–	.5	–
Ford town	254	90	5.7	87.8	–	84	2.63	.51	91.7	4.8	29.8	19.0	31 900	–	–	–	12.5
Gilman village	412	189	5.2	68.3	12.2	174	1.98	.42	75.9	1.1	44.3	35.1	38 700	160	–	.8	14.3
Goodrich town	454	168	5.9	75.0	.6	143	2.98	.52	86.7	3.5	23.8	16.1	35 800	213	–	–	–
Greenwood town	634	254	5.8	79.5	–	221	2.48	.48	88.7	1.8	21.3	18.1	36 900	188	–	1.0	–
Grover town	214	171	5.1	71.9	–	88	2.13	.45	87.5	1.1	23.9	21.6	43 000	163	–	–	8.3
Hammel town	633	274	5.1	90.5	–	196	2.97	.55	88.3	3.1	17.3	10.2	43 800	238	–	1.7	–
Holway town	779	223	5.8	86.1	–	213	3.02	.62	83.6	12.2	18.8	16.9	32 500	169	–	.6	–
Jump River town	330	155	5.2	71.6	–	109	2.74	.52	89.0	4.6	28.4	21.1	21 500	162	–	2.0	14.3
Little Black town	1 195	395	6.1	84.1	–	382	2.85	.50	84.3	3.9	18.8	14.1	40 000	196	–	.6	1.6
Lublin village	129	79	4.5	79.7	–	58	1.95	.43	74.1	1.7	36.2	32.8	25 600	165	–	6.5	6.3
McKinley town	403	162	5.7	78.4	–	130	2.83	.52	82.3	3.8	27.7	13.8	30 800	188	–	.9	8.0
Maplehurst town	300	125	5.3	84.8	–	108	2.45	.51	83.3	3.7	25.0	17.6	27 500	175	–	2.2	–
Medford city	4 283	1 833	5.2	61.5	3.9	1 750	2.06	.44	62.3	1.4	29.9	31.1	49 200	241	.5	1.5	3.1
Medford town	1 961	657	5.9	81.7	.2	648	2.87	.49	86.7	2.2	18.7	13.7	53 500	258	–	.5	2.3
Molitor town	183	171	5.4	77.2	–	69	2.22	.44	89.9	1.4	24.6	21.7	47 500	188	–	–	12.5
Pershing town	217	92	5.5	81.5	–	79	2.23	.50	83.5	3.8	31.6	20.3	22 500	102	–	–	–
Rib Lake town	746	405	5.4	82.5	–	251	2.61	.51	85.3	3.6	26.3	15.9	45 600	202	–	1.4	5.1
Rib Lake village	887	355	5.5	70.1	7.9	334	2.01	.43	69.5	.9	41.6	34.1	30 000	179	–	.4	–
Roosevelt town	429	187	5.5	85.6	–	151	2.24	.49	86.1	4.6	33.8	22.5	32 500	169	–	.8	25.0
Stetsonville village	511	211	5.2	71.1	8.1	204	2.15	.46	74.5	2.5	32.4	30.9	46 500	225	–	–	5.5
Taft town	367	119	5.7	84.0	–	115	2.82	.54	89.6	8.7	32.2	16.5	38 300	213	–	1.9	7.7
Westboro town	663	350	5.2	77.7	–	245	2.38	.47	89.4	1.2	32.7	25.3	30 000	175	–	1.8	7.1
Trempealeau County	25 263	10 097	5.7	76.4	2.8	9 495	2.26	.44	73.0	1.6	30.3	25.3	40 900	202	1.8	.8	4.7
Albion town	696	260	6.0	83.5	–	249	2.68	.46	74.3	2.4	16.5	15.7	37 500	195	–	1.1	1.5
Arcadia city	2 166	970	5.1	63.5	11.4	912	2.00	.43	62.7	1.4	34.2	34.8	43 100	196	.6	.5	10.8
Arcadia town	1 710	595	6.0	84.2	–	553	2.86	.48	80.5	3.1	21.5	13.7	46 700	195	–	.7	6.9
Blair city	1 126	493	5.1	66.3	2.6	475	1.85	.41	64.8	.6	47.8	37.3	37 700	184	1.3	1.3	1.8
Burnside town	653	219	6.1	90.4	–	211	2.93	.49	83.9	1.9	28.9	17.1	39 500	213	–	–	10.5
Caledonia town	555	212	5.4	71.2	.5	197	2.45	.47	90.9	1.5	18.3	17.8	49 100	217	–	1.1	–
Chimney Rock town	267	109	5.5	89.9	–	97	2.53	.46	81.4	2.1	16.5	25.8	26 300	–	–	2.5	18.2
Dodge town	397	146	5.7	78.8	–	137	2.44	.49	81.8	1.5	24.1	21.9	41 300	213	6.3	.9	3.8
Eleva village	491	209	5.4	75.1	–	204	2.14	.46	66.2	1.5	35.3	27.5	31 100	207	–	–	1.4
Ettrick town	1 339	514	6.2	86.4	–	472	2.54	.44	82.0	1.9	23.9	16.1	41 000	198	–	1.5	2.3
Ettrick village	461	215	5.6	68.4	2.8	205	2.01	.40	65.9	.5	40.0	34.1	40 200	184	–	2.2	2.8
Gale town	1 563	595	6.1	82.7	–	570	2.41	.43	84.2	1.1	24.9	20.4	51 800	259	–	.6	–
Galesville city	1 278	552	5.2	62.0	8.9	537	1.93	.42	58.1	1.1	32.0	37.1	44 100	216	8.9	.3	2.2
Hale town	971	355	6.5	85.6	.3	337	2.52	.44	77.2	.6	24.6	15.4	31 400	166	–	–	6.1
Independence city	1 041	463	5.5	78.6	.2	447	2.03	.41	66.0	.9	40.7	31.8	33 500	189	1.4	1.3	2.6
Lincoln town	894	263	5.9	73.0	–	252	2.54	.47	80.6	1.2	23.0	15.9	48 800	179	3.7	.5	5.8
Osseo city	1 551	656	5.4	73.8	1.2	639	2.02	.41	65.3	1.3	38.3	30.5	37 900	206	–	.2	1.8
Pigeon town	845	296	6.3	84.8	.3	276	2.65	.47	80.4	4.3	19.2	14.5	39 200	229	10.5	.9	3.6
Pigeon Falls village	289	112	5.3	75.9	–	106	2.01	.41	65.1	–	51.9	33.0	39 400	177	–	1.4	5.1
Preston town	963	340	6.4	90.3	–	307	2.63	.48	78.5	5.9	24.1	15.6	39 000	206	–	1.2	7.0
Strum village	949	388	5.3	78.9	–	369	2.11	.44	69.9	2.2	40.9	26.0	37 300	213	–	–	5.1
Sumner town	711	257	6.4	89.1	–	242	2.86	.45	83.5	.8	18.6	13.6	44 200	178	–	1.0	4.8
Trempealeau town	1 341	582	5.3	79.4	–	478	2.59	.47	83.5	1.7	21.8	20.7	50 800	224	–	.5	4.8
Trempealeau village	1 039	466	5.2	65.9	6.4	430	2.10	.45	77.0	1.2	27.2	29.8	43 500	207	1.1	.6	6.6
Unity town	473	178	6.2	90.4	–	169	2.46	.44	81.1	.6	20.1	11.2	38 900	244	–	–	3.0
Whitehall city	1 494	652	5.5	70.1	9.4	624	1.93	.40	63.0	.8	40.4	36.2	39 600	201	2.3	2.2	4.1
Vernon County	25 617	10 830	5.6	77.0	3.6	9 725	2.22	.44	76.2	1.9	32.1	25.8	43 600	196	.5	1.7	4.5
Bergen town	1 223	468	6.1	90.4	–	433	2.54	.43	91.9	.9	17.3	15.0	65 800	256	–	1.0	2.8
Chaseburg village	365	151	5.8	69.5	10.6	141	2.23	.43	75.9	2.8	36.9	27.7	39 800	194	–	–	10.5
Christiana town	851	299	6.1	89.3	–	278	2.70	.48	81.7	2.9	22.3	15.1	43 800	169	–	1.3	3.8
Clinton town	1 093	295	6.0	90.8	–	274	3.05	.63	77.0	14.2	21.9	14.6	31 000	191	–	.9	3.1
Coon town	701	270	6.1	89.3	–	250	2.45	.44	82.8	1.2	26.4	18.0	46 300	209	–	1.4	–
Coon Valley village	817	321	5.3	71.3	5.6	311	2.26	.47	80.7	2.6	32.5	26.7	49 400	211	5.5	–	3.2
De Soto village	253	115	5.0	69.6	8.7	94	2.28	.49	70.2	3.2	39.4	23.4	38 000	150	–	4.3	9.7
Forest town	543	228	5.7	82.5	.4	186	2.44	.48	78.0	4.3	24.2	22.6	25 000	142	–	1.4	4.7
Franklin town	926	352	6.2	84.1	–	324	2.45	.45	73.5	1.9	21.3	17.6	49 200	146	–	.8	3.4
Genoa town	661	332	4.8	53.0	–	237	2.41	.49	86.5	4.2	22.8	19.8	52 500	233	–	2.8	11.1
Genoa village	266	115	5.8	92.2	–	111	2.14	.41	86.5	–	36.0	25.2	38 400	219	–	–	–
Greenwood town	574	196	6.2	84.7	–	179	2.55	.50	84.9	7.3	33.0	15.6	39 200	238	–	1.3	3.6
Hamburg town	712	269	6.4	81.0	–	253	2.44	.43	87.4	.8	22.9	13.8	60 600	225	–	.9	3.0
Harmony town	551	218	6.1	77.5	–	188	2.76	.46	85.6	.5	22.3	15.4	41 700	213	–	1.2	–
Hillsboro city	1 288	591	5.7	76.3	7.1	557	1.89	.38	68.0	.5	42.7	36.3	39 100	206	–	1.6	2.7
Hillsboro town	642	266	6.2	81.6	–	242	2.38	.41	75.6	1.2	25.2	16.9	49 500	194	5.3	–	1.7
Jefferson town	915	367	6.0	86.4	–	327	2.42	.44	80.4	2.1	24.8	16.5	46 400	206	–	3.0	–
Kickapoo town	472	197	5.8	86.8	–	170	2.42	.46	74.7	3.5	22.4	14.1	41 900	188	–	1.6	–
La Farge village	766	358	5.2	73.2	3.9	331	1.92	.43	79.2	1.5	42.9	38.1	24 400	163	–	.4	1.4
Liberty town	189	81	5.8	88.9	–	70	2.25	.44	78.6	2.9	35.7	20.0	32 500	256	–	–	6.3

TIPSII [UPF] GH155 CENSUS90 72583600 06/22/92 5:25 PM MACHINE: C DATA:CENSUS90*H1TIPSDA55. 06/19/92 14:06:28 TAPE: NONE FRAME: 381
TSF:CENSUS90*92. 06/19/92 14:08:03 UTF:CENSUS90*93. 06/19/92 14:08:03 META:CENSUS90*H1TABLES55. 06/19/92 14:27:03

Table 73. **Summary of General Housing Characteristics: 1990**—Con.

[For definitions of terms and meanings of symbols, see text]

County County Subdivision	All persons	All housing units: Total	All housing units: Median rooms	All housing units: Percent: 1 unit, detached or attached	All housing units: Percent: In buildings with 10 or more units	Occupied housing units: Total	Occupied housing units: Median persons in unit	Occupied housing units: Mean number of persons per room	Occupied housing units: Percent: Owner	Occupied housing units: Percent: With 1.01 or more persons per room	Occupied housing units: Percent: With householder 65 years and over	Occupied housing units: Percent: 1-person households	Occupied housing units: Specified owner, median value (dollars)	Occupied housing units: Specified renter: Median contract rent (dollars)	Occupied housing units: Specified renter: Percent with meals included in rent	Vacancy rate: Homeowner	Vacancy rate: Rental
Vernon County—Con.																	
Ontario village	407	197	5.2	67.0	6.1	175	2.02	.43	72.0	2.3	37.7	31.4	30 600	157	–	3.8	12.5
Readstown village	420	216	5.1	67.1	10.2	195	1.82	.40	74.9	.5	52.3	40.0	25 100	168	–	2.0	5.8
Stark town	259	144	5.5	88.9	–	104	2.25	.42	74.0	1.0	27.9	24.0	42 500	212	–	1.3	–
Sterling town	598	253	5.8	83.4	–	224	2.37	.44	79.9	.9	28.1	22.8	33 500	138	–	3.2	4.3
Stoddard village	775	324	5.3	72.5	7.1	313	2.20	.46	74.1	1.0	27.8	27.5	51 700	217	1.4	.4	–
Union town	420	180	6.2	79.4	–	145	2.43	.45	79.3	3.4	26.9	20.0	45 000	225	–	.9	–
Viola village	207	105	5.2	74.3	9.5	92	1.93	.40	68.5	–	40.2	33.7	25 500	178	–	1.6	17.1
Viroqua city	3 922	1 870	5.3	66.4	9.0	1 748	1.83	.39	65.3	.3	42.0	39.2	44 400	199	.4	2.4	6.8
Viroqua town	1 499	528	6.2	89.8	–	492	2.42	.44	84.1	1.0	26.2	13.0	54 900	217	–	.5	2.5
Webster town	529	233	5.6	82.0	–	179	2.43	.47	77.7	1.7	22.9	18.4	28 300	163	–	6.7	7.0
Westby city	1 866	811	5.4	72.1	7.2	778	2.02	.42	72.0	.8	38.4	32.1	47 300	202	–	1.1	4.4
Wheatland town	436	289	4.7	69.9	–	173	2.18	.45	83.8	1.7	31.8	20.2	41 300	175	–	7.6	–
Whitestown town	471	191	5.6	81.2	.5	151	2.65	.52	77.5	6.0	25.8	15.9	27 800	162	12.5	.8	–
Vilas County	17 707	20 225	4.7	86.5	.8	7 294	2.10	.45	79.2	2.2	34.7	23.6	58 600	221	.3	5.0	13.9
Arbor Vitae town	2 531	2 041	4.5	71.8	–	1 050	2.13	.46	87.4	2.0	34.8	21.5	55 700	274	.9	3.7	17.5
Boulder Junction town	884	1 240	4.4	93.2	–	376	2.11	.44	87.2	1.9	35.6	24.7	68 400	231	–	5.5	18.6
Cloverland town	768	826	4.4	91.0	–	325	2.09	.44	90.8	.6	31.7	20.6	61 400	304	–	4.5	31.8
Conover town	932	1 420	4.4	85.7	–	374	2.13	.45	87.7	2.7	32.1	19.8	56 400	275	–	6.3	22.0
Eagle River city	1 374	706	4.6	63.6	5.2	620	1.71	.42	51.3	1.0	43.2	43.4	45 100	253	.3	3.3	6.2
Lac du Flambeau town	2 433	2 644	5.0	94.1	.7	875	2.30	.53	60.8	6.6	29.6	18.2	59 800	87	–	1.8	.6
Land O'Lakes town	839	1 115	4.6	89.6	1.4	347	2.11	.45	74.6	2.0	32.9	21.9	59 800	213	–	7.2	18.5
Lincoln town	2 310	1 670	4.9	89.8	.1	951	2.16	.45	84.2	.9	32.6	21.1	56 500	259	.8	3.3	21.5
Manitowish Waters town	651	1 155	5.4	93.4	.1	301	1.97	.38	80.7	.7	40.2	25.2	81 400	255	–	8.0	26.6
Phelps town	1 187	1 436	4.4	82.4	3.7	457	2.12	.47	82.1	2.6	34.1	24.7	51 000	166	–	4.8	16.3
Plum Lake town	465	693	4.6	86.1	–	183	2.18	.46	87.4	4.4	35.0	20.2	49 300	260	–	5.9	20.7
Presque Isle town	471	1 123	5.0	89.3	–	212	2.00	.41	88.7	1.9	41.0	23.6	76 400	200	–	5.1	40.0
St. Germain town	1 319	1 978	4.5	83.0	1.2	583	2.06	.41	84.7	.7	37.2	24.4	65 200	247	1.4	8.0	11.9
Washington town	1 189	1 501	4.6	91.2	.1	480	2.16	.45	83.1	2.7	30.4	19.8	62 300	257	–	8.1	19.0
Winchester town	354	677	4.8	88.9	–	160	1.97	.41	88.1	–	43.8	28.1	57 900	213	–	3.4	24.0
Walworth County	75 000	36 937	5.5	75.0	6.6	27 620	2.28	.46	66.9	2.2	24.3	23.9	69 000	341	.4	1.8	3.9
Bloomfield town	3 723	2 074	5.2	89.4	2.4	1 412	2.34	.48	75.4	2.5	26.6	23.7	57 700	345	.7	2.1	1.7
Burlington city	4	1	6.0	100.0	–	1	4.00	.67	–	–	–	–	–	213	–	–	–
Darien town	1 490	561	6.1	79.0	3.2	522	2.47	.45	79.1	1.7	20.5	17.0	73 900	295	1.4	1.0	6.0
Darien village	1 158	411	5.8	76.2	.2	390	2.78	.50	67.4	4.4	16.9	17.9	54 000	307	.9	.8	1.6
Delavan city	6 073	2 427	5.3	60.0	13.5	2 355	2.21	.47	57.0	3.5	30.0	28.7	61 400	342	–	.8	1.9
Delavan town	4 195	2 847	5.5	92.6	1.5	1 614	2.26	.44	78.8	1.8	23.9	21.4	69 100	328	.7	2.2	8.3
East Troy town	3 687	1 565	5.9	94.4	–	1 269	2.55	.46	84.9	1.4	17.5	16.5	79 500	368	–	1.1	3.0
East Troy village	2 664	999	5.4	59.6	3.3	979	2.37	.47	66.0	1.4	24.2	23.4	70 500	360	–	.3	1.8
Elkhorn city	5 337	2 202	5.1	57.5	4.6	2 100	2.19	.46	58.6	1.6	26.2	27.0	64 100	351	.2	1.2	5.3
Fontana-on-Geneva Lake village	1 635	1 987	5.8	75.8	3.7	652	2.22	.39	83.0	1.5	27.8	23.3	105 800	396	2.1	4.1	14.6
Geneva town	3 472	2 100	5.1	78.7	7.5	1 213	2.23	.44	79.5	2.1	28.7	22.1	67 300	324	–	3.0	6.4
Genoa City village	1 277	502	5.5	77.9	2.6	455	2.39	.48	70.3	2.0	24.4	23.5	61 000	302	.8	–	4.9
Lafayette town	1 276	485	6.4	90.7	.2	436	2.57	.44	78.2	.5	21.8	13.8	90 700	407	–	1.7	3.1
La Grange town	1 643	1 414	6.1	88.5	.1	606	2.34	.41	79.2	1.2	24.4	17.7	97 700	388	3.5	.6	2.3
Lake Geneva city	5 979	3 184	5.1	55.9	11.1	2 599	1.99	.43	56.1	1.6	27.6	32.6	73 400	382	.2	2.9	3.5
Linn town	2 062	1 911	6.2	94.9	.1	817	2.19	.39	71.8	.6	26.1	25.9	100 500	341	.7	5.2	3.8
Lyons town	2 579	1 061	5.7	73.8	.3	968	2.32	.45	80.9	2.1	23.5	19.2	64 400	327	1.5	1.9	5.1
Richmond town	1 405	805	5.5	91.9	.1	526	2.37	.43	82.3	.8	24.0	20.0	63 200	306	–	2.7	5.1
Sharon town	1 016	352	6.4	93.5	–	333	2.85	.47	78.1	.3	20.7	12.9	58 600	325	–	.4	–
Sharon village	1 250	466	5.9	76.2	1.9	448	2.50	.47	71.0	2.0	21.9	22.5	51 200	265	–	.6	3.0
Spring Prairie town	1 752	629	6.3	95.1	–	560	2.91	.47	81.8	2.1	15.2	10.0	72 500	316	–	1.5	4.7
Sugar Creek town	2 661	1 060	5.8	96.5	–	895	2.65	.47	83.1	2.0	21.1	16.1	65 000	349	.9	1.6	1.9
Troy town	2 051	780	6.0	85.0	–	678	2.81	.47	82.9	1.8	15.9	13.9	77 800	355	–	1.2	.9
Walworth town	1 341	529	6.4	89.4	2.3	457	2.48	.43	69.1	1.3	20.1	15.5	84 500	302	–	–	7.8
Walworth village	1 614	694	5.6	70.7	2.7	658	2.18	.44	65.7	1.1	32.2	27.4	62 300	343	–	.7	5.8
Whitewater city	10 170	3 492	4.5	42.3	32.4	3 336	2.12	.52	36.6	4.8	20.5	31.1	60 300	315	.4	1.3	3.2
Whitewater town	1 378	740	6.0	91.5	.1	497	2.37	.42	77.9	2.0	21.1	13.5	89 900	358	–	3.3	6.0
Williams Bay village	2 108	1 659	5.7	74.6	5.4	844	2.02	.41	65.4	1.8	30.3	29.7	86 600	369	.8	3.0	3.3
Washburn County	13 772	9 829	4.9	79.8	1.6	5 456	2.14	.46	76.3	2.4	31.9	26.9	46 900	217	.1	2.9	6.8
Barronett town	373	173	5.7	85.5	–	129	2.43	.46	86.0	3.1	27.9	16.3	40 500	225	–	1.8	–
Bashaw town	756	327	5.4	86.5	–	272	2.37	.47	89.7	2.6	26.5	18.8	48 100	169	–	.8	3.4
Bass Lake town	337	210	4.4	75.2	–	124	2.48	.51	84.7	2.4	26.6	16.9	48 300	225	–	3.7	–
Beaver Brook town	580	240	5.7	85.4	–	203	2.40	.48	84.7	4.4	22.7	22.7	48 600	238	4.8	–	11.4
Birchwood town	329	475	5.2	84.2	–	134	2.11	.43	89.6	3.7	29.9	23.1	55 600	250	–	1.6	6.7
Birchwood village	443	252	4.6	71.0	4.8	196	1.94	.46	68.4	1.0	37.2	35.2	40 000	197	–	.7	4.6
Brooklyn town	276	199	4.3	83.9	–	108	2.13	.48	80.6	4.6	28.7	20.4	38 000	219	–	3.3	19.2
Casey town	401	625	4.8	87.7	–	173	1.99	.43	85.0	1.7	39.3	30.6	56 300	288	–	6.4	3.7
Chicog town	182	447	4.2	79.0	–	83	2.00	.48	83.1	1.2	20.5	26.5	41 300	213	–	10.4	–
Crystal town	279	178	4.9	87.6	–	99	2.43	.50	87.9	4.0	29.3	16.2	49 200	263	–	4.4	–
Evergreen town	910	445	5.3	84.0	–	325	2.42	.49	88.0	1.5	26.8	18.2	46 300	244	–	2.1	7.1
Frog Creek town	155	102	4.6	68.6	–	52	2.86	.53	67.3	1.9	11.5	13.5	27 500	187	–	5.4	–
Gull Lake town	148	177	4.0	84.2	–	59	2.23	.43	81.4	1.7	27.1	20.3	57 500	188	–	2.0	8.3
Long Lake town	583	569	5.3	86.5	–	234	2.13	.44	82.5	3.0	36.8	22.2	67 300	217	–	1.0	6.8
Madge town	349	364	4.7	84.1	–	143	2.18	.44	84.6	.7	34.3	21.0	57 500	237	–	3.2	8.3
Minong town	730	1 124	4.7	82.3	–	302	2.09	.46	87.4	2.0	30.8	24.8	49 500	210	–	2.9	25.5
Minong village	521	262	4.9	64.9	9.5	230	1.93	.46	59.6	2.6	36.1	37.8	34 700	166	–	2.8	5.1
Sarona town	391	237	4.8	69.6	–	147	2.23	.47	78.9	2.0	25.2	21.1	39 700	213	–	1.7	3.1
Shell Lake city	1 161	782	5.1	80.4	8.4	489	1.88	.41	67.7	2.0	43.8	37.2	48 300	205	–	1.8	10.7
Spooner city	2 464	1 151	5.0	64.3	4.7	1 050	1.93	.44	59.9	1.6	37.2	35.6	44 100	234	–	4.3	4.3
Spooner town	644	380	5.3	81.3	–	230	2.40	.47	81.7	1.7	21.3	19.1	58 100	250	–	2.1	2.3
Springbrook town	403	267	4.4	79.0	–	159	2.14	.49	78.0	5.0	31.4	26.4	29 500	188	–	8.1	16.7
Stinnett town	202	105	5.0	77.1	–	79	2.26	.47	69.6	3.8	22.8	24.1	38 800	238	–	–	–
Stone Lake town	446	283	4.9	87.3	–	166	2.30	.52	83.1	4.2	24.7	23.5	53 800	206	–	4.2	9.7
Trego town	709	455	4.9	82.6	–	270	2.28	.48	81.9	3.0	27.4	22.2	48 600	200	–	1.8	3.9

TIPSII [UPF] GH155 CENSUS90 72583600 06/22/92 5:25 PM MACHINE: C DATA:CENSUS90*H1TIPSDA55. 06/19/92 14:06:28 TAPE: NONE FRAME: 382
TSF:CENSUS90*92. 06/19/92 14:08:03 UTF:CENSUS90*93. 06/19/92 14:08:03 META:CENSUS90*H1TABLES55. 06/19/92 14:27:03

Table 73. **Summary of General Housing Characteristics: 1990**—Con.

[For definitions of terms and meanings of symbols, see text]

County County Subdivision	All persons	All housing units: Total	All housing units: Median rooms	All housing units: Percent: 1 unit, detached or attached	All housing units: Percent: In buildings with 10 or more units	Occupied housing units: Total	Occupied housing units: Median persons in unit	Occupied housing units: Mean number of persons per room	Occupied housing units: Percent: Owner	Occupied housing units: Percent: With 1.01 or more persons per room	Occupied housing units: Percent: With householder 65 years and over	Occupied housing units: Percent: 1-person households	Occupied housing units: Specified owner, median value (dollars)	Occupied housing units: Specified renter: Median contract rent (dollars)	Occupied housing units: Specified renter: Percent with meals included in rent	Vacancy rate: Homeowner	Vacancy rate: Rental
Washington County	95 328	34 382	5.8	73.0	8.1	32 977	2.57	.48	73.9	1.3	18.2	17.2	83 200	390	.2	.5	2.7
Addison town	3 051	959	6.2	83.3	.1	943	3.14	.50	82.8	2.1	15.1	11.9	76 500	350	–	.1	4.7
Barton town	2 637	839	6.2	84.1	2.4	821	3.10	.50	83.3	1.8	11.9	9.4	85 200	381	.9	.3	3.5
Erin town	2 817	968	6.7	98.0	.1	911	2.78	.44	91.4	1.2	14.8	10.4	107 600	422	–	.6	–
Farmington town	2 523	858	6.2	94.2	–	789	3.07	.49	88.6	1.9	15.5	10.3	78 800	300	–	.3	2.2
Germantown town	258	82	6.1	90.2	–	81	3.11	.51	84.0	2.5	18.5	17.3	92 100	387	–	–	–
Germantown village	13 658	5 100	5.7	66.5	10.7	4 931	2.47	.47	75.4	.9	12.5	16.5	97 300	489	.1	.6	5.5
Hartford city	8 179	3 128	5.2	58.7	9.6	3 051	2.35	.49	57.4	2.0	23.8	24.9	63 500	353	.3	.9	2.5
Hartford town	3 243	1 154	6.2	90.7	–	1 105	2.70	.46	88.1	1.1	15.2	14.6	85 300	395	–	.5	4.3
Jackson town	3 172	1 012	6.6	92.7	–	995	3.06	.47	88.9	.8	13.9	8.6	92 200	363	1.3	.2	–
Jackson village	2 486	981	4.7	35.6	8.8	953	2.33	.55	63.3	1.8	17.6	23.0	74 600	400	–	1.1	1.4
Kewaskum town	1 139	366	6.4	86.6	.8	356	3.09	.48	80.6	2.0	21.3	12.9	82 800	288	–	–	6.8
Kewaskum village	2 514	943	5.5	66.5	13.8	925	2.40	.48	66.2	1.6	22.2	19.9	66 200	327	.3	–	1.6
Milwaukee city	–	–	–	–	–	–	–	–	–	–	–	–	–	–	–	–	–
Newburg village	853	294	5.7	63.3	3.7	290	2.82	.51	62.8	1.0	15.5	15.2	69 600	325	–	–	–
Polk town	3 540	1 224	6.4	91.7	.3	1 136	2.93	.47	85.8	1.1	17.3	12.0	100 800	324	–	.4	3.0
Richfield town	8 993	2 980	6.6	96.1	–	2 839	3.03	.47	93.0	.7	11.8	8.1	98 700	402	–	.1	2.0
Slinger village	2 340	899	5.1	54.5	4.7	882	2.31	.49	67.3	1.4	23.6	21.8	74 700	361	.7	.3	2.7
Trenton town	4 028	1 269	6.3	93.9	–	1 236	3.15	.50	88.3	1.4	13.5	8.9	84 300	409	–	.5	2.0
Wayne town	1 374	433	6.6	90.3	–	418	3.20	.48	86.6	1.7	19.4	11.5	70 800	306	–	.5	1.8
West Bend city	23 916	8 887	5.3	60.3	15.2	8 686	2.40	.49	63.0	1.5	20.6	21.5	73 200	391	.1	.8	2.3
West Bend town	4 607	2 006	5.6	81.7	14.9	1 629	2.23	.43	72.1	.7	35.5	23.5	104 900	402	–	.4	.9
Waukesha County	304 715	110 452	6.1	78.2	9.2	105 990	2.55	.45	77.3	1.2	16.9	16.6	96 300	479	2.2	.9	5.4
Big Bend village	1 299	425	5.9	87.8	–	417	3.06	.52	81.3	1.7	14.9	14.4	76 300	392	1.4	.3	4.9
Brookfield city	35 184	12 254	7.0	92.6	2.3	11 939	2.63	.41	91.5	.5	20.9	11.3	121 900	668	.4	1.1	1.9
Brookfield town	4 232	1 430	6.8	90.2	2.5	1 401	2.75	.43	85.4	.4	15.1	10.1	109 200	708	–	.5	6.0
Butler village	2 079	949	4.7	45.3	26.6	928	1.92	.48	47.4	1.9	36.5	38.0	67 500	402	–	.5	2.2
Chenequa village	601	292	8.1	97.6	–	229	2.28	.33	79.0	.9	20.1	19.2	394 200	509	–	1.6	4.0
Delafield city	5 347	2 172	5.7	67.5	7.7	2 034	2.30	.43	63.9	1.0	18.6	19.0	114 400	490	.4	1.8	1.5
Delafield town	5 735	1 915	6.9	91.3	–	1 795	2.82	.42	86.5	.6	9.9	10.5	133 800	508	–	.3	9.7
Dousman village	1 277	369	5.8	80.8	–	364	2.99	.52	74.5	1.9	11.3	13.5	73 400	439	–	–	2.1
Eagle town	2 028	763	6.4	96.7	–	662	2.88	.45	88.5	.9	13.6	12.5	93 600	406	–	.8	3.8
Eagle village	1 182	400	6.0	89.8	3.5	396	2.76	.49	84.1	1.3	19.7	17.9	71 600	359	–	–	3.1
Elm Grove village	6 261	2 398	7.3	82.4	8.7	2 290	2.25	.36	88.4	.3	27.2	19.0	165 100	561	.4	1.6	5.7
Genesee town	5 986	1 871	7.0	94.2	–	1 836	3.21	.46	90.9	.9	8.7	7.7	112 900	367	–	.2	2.3
Hartland village	6 906	2 428	5.4	61.4	11.6	2 345	2.79	.53	55.5	2.0	12.4	15.9	87 800	514	.1	.2	5.9
Lac La Belle village	258	97	7.3	99.0	–	84	2.91	.41	89.3	–	14.3	8.3	212 500	525	–	–	10.0
Lannon village	924	368	5.5	67.4	7.3	359	2.24	.46	77.4	1.4	20.6	25.1	77 700	260	–	1.4	4.7
Lisbon town	8 277	2 728	6.6	85.4	–	2 688	2.94	.46	95.1	.8	16.1	10.5	102 200	363	–	.6	1.5
Menomonee Falls village	26 840	10 043	5.8	79.3	9.6	9 817	2.43	.46	79.6	1.0	19.1	17.9	85 500	443	1.4	.7	4.6
Merton town	6 430	2 421	6.6	94.5	–	2 139	2.79	.44	90.6	1.2	15.8	12.4	122 700	398	–	.9	4.8
Merton village	1 199	366	6.7	91.8	–	358	3.39	.49	90.5	1.7	10.1	9.2	89 500	363	–	–	2.9
Milwaukee city	–	–	–	–	–	–	–	–	–	–	–	–	–	–	–	–	–
Mukwonago town	5 974	1 847	6.6	96.2	–	1 755	3.47	.50	90.7	1.1	8.3	7.4	93 600	367	1.7	.3	1.2
Mukwonago village	4 457	1 643	5.6	72.4	9.4	1 535	2.73	.50	71.9	1.4	15.8	17.2	77 900	450	–	1.3	10.6
Muskego city	16 813	5 759	6.1	86.0	4.5	5 563	2.84	.48	84.8	1.1	15.5	11.9	92 300	546	20.4	.7	6.2
Nashotah village	567	188	6.7	94.1	–	184	2.85	.45	88.0	2.2	14.7	10.9	102 300	550	–	–	4.3
New Berlin city	33 592	12 102	6.3	82.7	12.4	11 695	2.59	.45	84.6	.7	14.5	13.7	96 900	575	2.1	.6	13.0
North Prairie village	1 322	414	6.3	92.3	–	407	3.30	.51	89.7	1.0	10.6	9.1	83 700	361	–	.5	8.7
Oconomowoc city	10 993	4 350	5.6	66.0	12.1	4 194	2.27	.45	64.3	.9	27.4	25.5	79 700	427	.2	.9	3.6
Oconomowoc town	7 323	2 841	6.1	93.1	.1	2 557	2.57	.44	83.3	1.1	17.6	16.2	101 000	449	.3	.9	4.5
Oconomowoc Lake village	493	216	8.1	95.4	.9	180	2.32	.34	84.4	–	23.9	13.3	316 700	517	–	4.4	3.4
Ottawa town	2 988	1 030	6.6	98.8	–	947	2.95	.45	93.8	.5	14.4	9.6	100 100	402	–	.7	–
Pewaukee town	9 621	3 415	6.7	91.9	2.3	3 236	2.78	.44	89.7	.8	12.4	10.8	112 500	489	–	1.9	2.9
Pewaukee village	4 941	2 004	5.0	50.5	13.7	1 893	2.20	.47	56.6	1.5	13.7	25.9	79 600	454	.1	4.6	3.1
Summit town	4 003	1 596	6.3	95.1	.1	1 399	2.47	.42	85.3	.7	20.5	17.4	102 900	432	11.2	1.2	6.8
Sussex village	5 039	1 803	5.7	68.3	11.3	1 745	2.72	.51	67.3	1.4	15.4	15.6	87 700	481	.4	.6	5.6
Vernon town	7 549	2 267	6.8	97.0	.7	2 241	3.37	.48	94.6	.9	8.2	6.7	100 700	402	–	–	.8
Wales village	2 471	732	6.7	88.3	4.1	721	3.42	.50	83.6	1.2	6.5	6.9	107 500	468	.9	.2	4.1
Waukesha city	56 958	22 065	5.1	55.4	21.9	21 235	2.30	.49	55.5	2.3	17.0	25.4	80 700	468	2.6	.6	5.3
Waukesha town	7 566	2 491	7.0	95.9	1.4	2 422	3.00	.44	94.0	.5	14.2	10.0	109 500	432	–	1.5	3.3
Waupaca County	46 104	20 141	5.6	77.9	3.7	17 037	2.27	.45	76.1	1.6	28.1	23.8	50 000	250	.3	1.2	5.7
Bear Creek town	787	271	6.8	89.3	–	254	2.92	.45	86.6	1.2	18.1	12.6	48 800	238	–	1.3	2.9
Big Falls village	75	50	6.1	92.0	–	32	1.96	.38	93.8	3.1	37.5	31.3	23 400	175	–	6.3	–
Caledonia town	1 177	438	6.1	86.1	.2	391	2.65	.45	87.2	.3	14.6	13.6	62 300	284	–	.9	–
Clintonville city	4 351	1 941	5.4	75.7	7.0	1 852	1.99	.42	67.3	1.1	38.1	33.2	39 900	232	.2	1.7	4.4
Dayton town	1 992	1 249	5.5	84.5	–	739	2.35	.45	87.7	2.2	22.7	15.0	67 200	305	–	1.4	6.2
Dupont town	634	245	6.3	81.6	–	205	2.83	.45	86.8	2.9	22.9	14.6	44 600	258	–	1.1	6.9
Embarrass village	461	148	5.9	83.1	8.1	141	2.24	.42	78.7	.7	33.3	22.7	42 100	172	3.7	1.8	11.8
Farmington town	3 602	1 486	5.8	87.8	.6	1 082	2.35	.45	82.6	1.4	22.8	16.6	63 000	291	1.4	1.5	6.9
Fremont town	561	251	5.7	94.0	.4	203	2.47	.44	89.2	3.0	27.1	14.8	65 400	188	–	1.1	–
Fremont village	632	341	4.9	79.8	2.9	278	2.02	.42	78.8	1.1	39.2	28.4	53 300	260	–	1.8	–
Harrison town	432	328	5.3	80.2	–	158	2.25	.48	91.1	4.4	33.5	21.5	35 900	237	10.0	1.4	6.7
Helvetia town	587	379	5.3	77.0	–	223	2.24	.44	87.4	1.8	29.1	17.9	42 500	219	–	1.0	–
Iola town	637	426	6.1	89.2	–	243	2.27	.41	89.3	1.2	25.5	20.6	53 500	169	–	2.3	3.7
Iola village	1 125	550	5.4	72.4	7.1	497	1.96	.39	68.6	.4	39.6	32.4	45 500	256	.7	3.1	8.8
Larrabee town	1 388	506	6.1	80.4	–	478	2.61	.46	85.6	1.5	20.3	16.1	50 800	234	–	.2	–
Lebanon town	1 290	425	6.1	79.1	–	413	2.87	.49	87.9	1.7	18.6	13.1	62 000	275	–	–	2.0
Lind town	1 157	553	5.5	77.9	.4	415	2.42	.46	82.7	.5	23.9	17.1	50 100	260	–	1.4	–
Little Wolf town	1 326	507	6.1	89.5	.2	449	2.65	.46	85.7	2.0	24.3	12.9	56 000	216	–	.8	–
Manawa city	1 169	493	5.4	76.1	6.7	466	2.04	.42	73.2	2.1	39.1	33.0	44 500	229	–	2.3	1.6
Marion city	1 242	554	5.6	76.4	3.6	514	2.09	.42	71.4	2.1	37.0	30.7	41 600	198	–	3.4	5.2
Matteson town	889	349	5.9	82.5	–	297	2.72	.48	87.9	2.4	20.5	15.5	44 200	213	–	1.5	12.2
Mukwa town	2 304	869	5.8	83.0	–	786	2.65	.48	92.0	1.4	17.3	15.9	68 600	273	–	.3	6.0
New London city	5 321	2 112	5.2	64.9	9.6	2 057	2.21	.47	64.4	2.3	27.8	28.9	49 800	276	.3	.7	2.9
Ogdensburg village	220	88	6.0	87.5	–	81	2.48	.43	80.2	2.5	25.9	21.0	34 200	217	–	1.5	5.9
Royalton town	1 458	604	6.0	90.4	–	469	2.46	.46	87.4	2.3	24.1	14.3	57 000	259	–	.5	3.3
St. Lawrence town	697	315	5.8	83.2	–	248	2.40	.46	89.1	2.0	23.8	20.2	46 100	175	–	.5	6.9
Scandinavia town	890	422	6.1	86.0	–	311	2.48	.44	86.8	1.3	18.3	14.5	54 100	213	–	.7	2.4
Scandinavia village	298	145	5.8	73.8	–	118	2.20	.41	77.1	.8	37.3	28.0	39 200	213	–	–	15.6
Union town	733	323	6.1	87.3	–	249	2.51	.44	83.9	1.6	25.3	17.3	37 500	217	–	.5	16.7
Waupaca city	4 957	2 190	5.1	62.5	10.8	2 029	1.99	.43	59.2	1.2	32.0	34.2	47 500	247	.3	1.5	10.3
Waupaca town	1 111	428	5.9	81.8	–	391	2.45	.46	77.7	1.5	22.0	20.2	53 600	370	–	–	9.4
Weyauwega city	1 665	674	5.5	77.9	6.8	639	2.15	.44	70.6	1.1	36.2	28.5	44 300	257	.6	1.1	3.1

TIPSII [UPF] GH155 CENSUS90 72583600 06/22/92 5:25 PM MACHINE: C DATA:CENSUS90*H1TIPSDA55. 06/19/92 14:06:28 TAPE: NONE FRAME: 383
TSF:CENSUS90*92. 06/19/92 14:08:03 UTF:CENSUS90*93. 06/19/92 14:08:03 META:CENSUS90*H1TABLES55. 06/19/92 14:27:03

Table 73. **Summary of General Housing Characteristics: 1990**—Con.

[For definitions of terms and meanings of symbols, see text]

County County Subdivision	All persons	All housing units: Total	All housing units: Median rooms	All housing units: Percent: 1 unit, detached or attached	All housing units: Percent: In buildings with 10 or more units	Occupied housing units: Total	Occupied housing units: Median persons in unit	Occupied housing units: Mean number of persons per room	Occupied housing units: Percent: Owner	Occupied housing units: Percent: With 1.01 or more persons per room	Occupied housing units: Percent: With householder 65 years and over	Occupied housing units: Percent: 1-person households	Occupied housing units: Specified owner, median value (dollars)	Occupied housing units: Specified renter: Median contract rent (dollars)	Occupied housing units: Specified renter: Percent with meals included in rent	Vacancy rate: Homeowner	Vacancy rate: Rental
Waupaca County—Con.																	
Weyauwega town	653	293	5.2	66.2	–	234	2.50	.47	76.1	3.0	19.2	18.8	54 300	245	–	1.7	5.1
Wyoming town	283	188	5.7	76.6	–	95	2.65	.48	83.2	3.2	29.5	14.7	50 000	213	–	1.3	5.9
Waushara County	19 385	12 246	5.3	80.6	1.6	7 616	2.19	.44	80.3	1.9	32.3	23.4	45 300	217	2.9	2.4	7.9
Aurora town	846	339	6.0	87.0	–	296	2.47	.45	84.1	2.7	23.3	14.2	53 800	205	–	1.2	11.3
Berlin city	67	27	6.0	96.3	–	22	2.38	.50	86.4	–	22.7	18.2	55 000	150	–	13.6	25.0
Bloomfield town	922	416	6.3	85.6	–	315	2.59	.44	83.5	1.3	25.1	17.5	44 400	255	–	1.5	7.1
Coloma town	499	447	5.2	75.6	–	181	2.35	.48	84.0	1.1	22.7	17.1	45 000	207	–	3.2	9.4
Coloma village	383	196	5.6	77.0	12.8	159	2.10	.41	67.3	1.3	39.0	33.3	34 700	194	–	3.6	17.5
Dakota town	1 092	653	5.0	65.1	–	411	2.23	.49	78.3	5.4	27.3	20.4	52 100	215	–	5.0	10.1
Deerfield town	454	360	5.6	85.0	–	178	2.29	.43	88.8	1.7	31.5	18.5	49 500	208	10.0	3.1	4.8
Hancock town	467	341	5.6	93.5	–	178	2.29	.45	84.8	.6	29.8	16.9	44 300	238	–	1.9	3.6
Hancock village	382	232	5.5	80.6	–	164	1.96	.40	77.4	1.8	37.8	35.4	29 600	204	3.0	3.1	14.0
Leon town	992	811	4.9	82.0	–	397	2.19	.45	87.9	1.8	28.0	19.6	44 500	234	3.2	1.7	4.0
Lohrville village	368	174	5.1	56.9	–	142	2.25	.48	83.1	2.8	27.5	21.1	32 900	218	–	–	–
Marion town	1 478	1 417	5.1	86.0	–	641	2.09	.41	89.7	1.1	34.8	20.7	58 000	222	–	4.2	1.5
Mount Morris town	767	867	5.0	86.9	.2	327	2.07	.41	88.1	1.2	36.4	23.2	52 400	247	–	2.4	20.4
Oasis town	389	259	5.4	94.6	–	136	2.44	.47	86.0	2.9	27.9	14.0	49 600	206	–	1.7	–
Plainfield town	529	228	5.4	76.3	–	191	2.31	.47	77.5	3.7	20.9	24.1	44 000	200	–	.7	2.3
Plainfield village	839	370	5.4	81.4	4.3	324	2.22	.44	70.1	2.5	34.6	29.0	38 200	194	–	4.2	16.4
Poysippi town	929	419	5.6	83.3	4.3	354	2.27	.43	77.4	1.4	30.5	20.1	41 000	204	–	1.4	3.6
Redgranite village	1 009	474	5.2	69.0	2.3	421	2.05	.44	77.0	3.1	38.5	30.9	31 600	205	–	3.0	4.0
Richford town	455	244	5.9	86.9	–	150	2.45	.48	90.0	2.7	23.3	15.3	47 500	300	–	2.2	11.8
Rose town	486	314	5.7	78.3	.3	192	2.21	.42	84.4	2.1	33.3	25.5	44 600	213	10.0	1.2	3.2
Saxeville town	846	585	5.6	89.6	–	316	2.31	.44	83.9	.9	25.3	18.4	49 700	216	–	1.5	1.9
Springwater town	1 088	1 108	5.1	79.4	–	434	2.10	.42	87.8	1.2	35.3	22.6	60 400	213	–	2.6	10.2
Warren town	550	292	5.4	67.1	–	210	2.28	.43	85.2	1.4	28.6	16.7	44 200	219	–	–	–
Wautoma city	1 784	815	5.1	71.7	7.1	748	1.97	.42	63.4	1.3	40.9	34.0	40 700	227	–	1.9	5.5
Wautoma town	1 088	515	5.6	89.3	–	420	2.27	.44	87.9	1.4	32.6	17.9	52 400	234	–	1.6	3.8
Wild Rose village	676	343	5.1	66.8	17.2	309	1.83	.42	59.2	.6	42.7	40.5	37 500	236	23.3	3.2	11.9
Winnebago County	140 320	56 123	5.4	69.3	7.5	53 216	2.23	.45	66.6	1.3	22.1	25.1	60 100	316	.9	1.2	3.5
Algoma town	3 442	1 250	6.3	95.8	1.0	1 208	2.53	.44	91.6	.7	17.6	11.0	82 900	348	–	1.8	1.9
Appleton city	443	287	3.8	10.1	55.4	271	1.50–	.42	10.0	.4	52.8	53.5	56 500	609	48.3	–	5.4
Black Wolf town	2 154	916	6.0	94.2	1.3	820	2.30	.42	89.1	.6	21.0	16.6	77 400	313	–	1.1	9.2
Clayton town	2 264	832	6.3	87.1	.1	809	2.44	.43	89.6	.9	17.1	11.9	77 000	292	–	.7	1.2
Menasha city	14 638	6 142	5.2	63.6	10.5	5 956	2.17	.46	62.1	1.3	23.0	28.6	53 800	309	.1	1.1	3.1
Menasha town	13 975	5 514	5.4	69.4	7.2	5 351	2.32	.46	70.4	.9	14.7	21.5	72 500	358	.2	1.5	2.5
Neenah city	23 219	9 261	5.4	71.3	6.6	9 024	2.26	.46	67.1	1.3	21.0	25.0	59 300	312	.2	1.1	2.1
Neenah town	2 691	1 001	6.3	95.8	–	970	2.47	.43	91.9	.5	15.4	12.2	82 600	347	–	.7	6.0
Nekimi town	1 525	516	6.2	88.6	–	499	2.90	.47	85.2	.4	16.0	11.2	67 500	306	–	–	3.9
Nepeuskun town	647	251	6.6	94.4	–	230	2.40	.42	84.8	1.7	27.4	14.3	54 000	206	–	2.0	–
Omro city	2 836	1 093	5.3	66.7	3.8	1 024	2.32	.49	72.9	2.5	23.3	22.6	48 400	250	–	2.1	3.1
Omro town	1 616	665	6.0	95.8	–	576	2.45	.45	86.5	.9	22.6	16.0	62 900	265	–	1.2	6.0
Oshkosh city	55 006	21 827	5.2	60.3	10.3	20 957	2.11	.44	57.0	1.5	24.7	29.7	53 300	313	.4	1.2	4.2
Oshkosh town	4 655	1 512	5.3	76.1	2.1	1 397	2.31	.46	82.5	1.6	16.8	18.4	73 200	319	–	.5	4.7
Poygan town	824	478	5.2	90.2	–	298	2.38	.46	84.2	1.3	22.8	16.4	60 700	231	–	3.5	–
Rushford town	1 361	552	5.8	80.4	–	493	2.41	.46	79.7	2.0	26.2	19.3	47 200	230	–	–	1.0
Utica town	1 046	391	6.5	96.7	–	379	2.41	.41	84.7	.3	21.9	12.7	62 700	283	–	.9	–
Vinland town	1 688	627	6.4	93.6	–	595	2.50	.43	86.9	.5	18.2	12.4	82 300	320	–	1.5	1.3
Winchester town	1 433	535	6.0	84.9	2.1	507	2.45	.45	89.7	1.4	21.1	15.8	66 400	250	–	1.3	–
Winneconne town	1 761	880	5.6	91.0	–	672	2.33	.43	88.8	.6	21.1	16.5	77 300	306	–	1.3	2.6
Winneconne village	2 059	880	5.4	80.5	4.0	777	2.33	.47	72.7	.9	27.5	23.6	53 500	234	–	2.6	3.2
Wolf River town	1 037	713	4.8	89.9	–	403	2.25	.43	89.6	2.0	28.0	19.1	62 100	254	–	1.9	2.3
Wood County	73 605	28 839	5.5	75.7	6.1	27 473	2.32	.46	73.3	1.8	24.4	23.5	50 400	272	.2	1.0	3.5
Arpin town	806	251	6.1	88.8	–	239	3.32	.53	85.8	4.2	22.2	12.6	44 600	219	–	–	–
Arpin village	312	119	5.5	78.2	4.2	113	2.52	.49	69.9	.9	30.1	19.5	33 100	217	–	2.5	2.9
Auburndale town	844	282	6.4	91.8	–	271	2.81	.47	80.1	3.7	23.2	12.9	41 900	220	–	.5	–
Auburndale village	665	249	5.3	64.3	4.4	235	2.66	.52	71.9	3.4	20.9	22.1	47 700	188	–	1.7	8.3
Biron village	794	353	5.5	90.1	–	333	2.15	.42	82.0	1.2	24.9	22.5	53 500	245	–	2.2	1.6
Cameron town	522	181	5.9	82.3	2.2	174	2.85	.50	81.0	2.3	16.1	14.9	55 400	275	–	–	10.8
Cary town	385	211	5.6	73.5	–	145	2.29	.43	86.2	2.1	24.1	17.9	47 500	225	–	–	–
Cranmoor town	185	73	6.7	91.8	–	66	2.50	.40	47.0	1.5	24.2	16.7	28 300	–	–	–	–
Dexter town	354	197	5.5	71.6	–	129	2.41	.45	88.4	2.3	24.0	24.0	42 900	163	–	3.4	–
Grand Rapids town	7 071	2 417	6.2	93.5	–	2 348	2.87	.47	91.3	1.1	12.9	12.2	62 800	309	.5	.7	1.9
Hansen town	698	238	6.3	90.3	–	223	2.91	.48	86.5	2.2	20.6	13.0	49 400	231	–	1.0	9.1
Hewitt village	595	192	6.1	87.5	–	189	3.17	.50	86.2	1.1	19.6	13.2	57 100	200	–	.6	–
Hiles town	144	93	5.8	81.7	–	52	2.58	.46	90.4	1.9	26.9	17.3	41 700	188	–	–	–
Lincoln town	1 429	476	6.4	89.1	–	471	2.79	.47	86.6	1.1	21.7	11.5	56 600	247	–	–	1.6
Marshfield city	18 859	7 852	5.2	61.0	13.2	7 614	2.14	.45	62.6	1.1	26.3	29.2	54 000	277	.2	1.2	3.4
Marshfield town	769	262	6.2	91.6	–	249	2.92	.48	90.4	1.6	20.9	11.2	57 100	237	–	1.7	4.0
Milladore town	719	241	6.2	87.6	–	224	3.01	.50	86.2	5.4	21.4	15.6	47 500	213	–	–	3.1
Milladore village	314	113	5.6	88.5	–	107	2.53	.50	74.8	3.7	28.0	23.4	45 700	195	–	1.2	–
Nekoosa city	2 557	1 008	5.5	79.2	6.9	970	2.30	.47	73.0	2.2	29.9	23.6	42 700	223	.4	1.8	3.0
Pittsville city	838	327	5.5	75.5	5.2	308	2.33	.47	69.8	1.3	31.5	29.2	37 700	212	–	1.8	6.1
Port Edwards town	1 351	505	5.5	77.6	–	460	2.65	.52	87.8	4.1	16.7	16.5	51 000	230	–	1.0	3.4
Port Edwards village	1 848	689	6.2	93.5	–	660	2.28	.41	85.2	1.2	24.7	19.5	52 300	305	–	.7	1.0
Remington town	304	195	4.9	60.5	–	114	2.29	.47	79.8	5.3	31.6	23.7	28 400	206	–	2.2	–
Richfield town	1 344	384	5.9	82.6	–	375	3.05	.53	83.7	5.1	18.1	12.8	42 500	194	–	.6	1.6
Rock town	764	295	5.7	85.4	–	250	2.73	.50	86.0	4.0	21.6	15.2	43 300	250	–	1.8	7.9
Rudolph town	1 180	404	6.1	92.8	–	381	2.78	.49	91.6	3.4	19.2	12.1	50 400	288	–	–	–
Rudolph village	451	166	5.3	78.3	6.6	165	2.27	.47	70.9	3.6	27.3	21.8	50 900	267	–	–	2.0
Saratoga town	4 775	1 693	5.5	82.4	–	1 613	2.75	.52	88.4	2.9	13.1	14.3	51 400	250	–	.6	5.1
Seneca town	1 133	383	6.0	94.0	–	369	2.85	.50	88.3	4.3	19.2	16.0	58 300	246	–	.9	4.4
Sherry town	787	252	6.2	86.5	–	246	3.04	.50	89.4	2.0	16.3	11.8	46 500	275	6.3	1.8	–
Sigel town	1 192	400	6.4	92.8	–	376	2.89	.48	88.3	2.1	21.3	10.1	49 100	306	–	1.2	8.3
Vesper village	598	219	5.5	76.7	1.4	213	2.37	.49	78.4	1.9	29.6	22.5	45 200	225	–	1.8	–
Wisconsin Rapids city	18 245	7 833	5.1	73.5	7.8	7 549	2.08	.45	64.9	1.6	30.1	30.1	44 500	283	.2	1.1	3.8
Wood town	773	286	5.9	83.9	–	242	2.84	.51	88.8	3.7	21.1	12.0	41 700	200	–	–	6.9

TIPSII [UPF] GH155 CENSUS90 72583600 06/22/92 5:25 PM MACHINE: C DATA:CENSUS90*H1TIPSDA55. 06/19/92 14:06:28 TAPE: NONE FRAME: 384
TSF:CENSUS90*92. 06/19/92 14:08:03 UTF:CENSUS90*93. 06/19/92 14:08:03 META:CENSUS90*H1TABLES55. 06/19/92 14:27:03

Table 74. Occupancy, Structural, and Financial Characteristics for American Indian and Alaska Native Areas: 1990

[For definitions of terms and meanings of symbols, see text]

American Indian Area	AMERICAN INDIAN RESERVATION AND TRUST LAND							
	All areas	Bad River Reservation, WI	Lac Courte Oreilles Reservation and Trust Lands, WI	Lac Courte Oreilles Reservation	Lac Courte Oreilles Trust Lands	Lac du Flambeau Reservation, WI	Menominee Reservation, WI	Oneida (West) Reservation, WI
Occupied housing units	**9 666**	**349**	**796**	**796**	**–**	**869**	**901**	**5 761**
POPULATION								
Persons in occupied housing units	30 366	1 070	2 394	2 394	–	2 420	3 361	17 842
Per occupied housing unit	3.14	3.07	3.01	3.01	–	2.78	3.73	3.10
Owner-occupied housing units	20 754	612	1 130	1 130	–	1 267	1 940	14 252
Per owner-occupied housing unit	3.14	2.83	2.66	2.66	–	2.42	3.59	3.24
Renter-occupied housing units	9 612	458	1 264	1 264	–	1 153	1 421	3 590
Per renter-occupied housing unit	3.14	3.44	3.41	3.41	–	3.33	3.95	2.64
UNITS IN STRUCTURE								
1, detached	7 343	274	632	632	–	796	692	4 265
1, attached	530	2	10	10	–	13	4	495
2	464	8	31	31	–	13	2	370
3 or 4	51	1	25	25	–	2	10	11
5 to 9	176	–	–	–	–	2	22	118
10 to 19	240	9	14	14	–	17	7	177
20 to 49	82	–	–	–	–	–	–	82
50 or more	–	–	–	–	–	–	–	–
Mobile home or trailer	712	54	71	71	–	13	159	209
Other	68	1	13	13	–	13	5	34
ROOMS								
1 room	37	3	3	3	–	7	8	12
2 rooms	161	9	25	25	–	19	23	58
3 rooms	572	25	84	84	–	75	68	205
4 rooms	1 531	42	173	173	–	153	161	792
5 rooms	2 690	151	268	268	–	313	311	1 325
6 rooms	1 997	67	184	184	–	152	200	1 200
7 rooms	1 226	34	41	41	–	88	92	898
8 rooms	756	11	13	13	–	40	19	640
9 or more rooms	696	7	5	5	–	22	19	631
Median	5.4	5.1	4.9	4.9	–	5.1	5.1	5.9
PERSONS IN UNIT								
1 person	1 389	74	169	169	–	154	108	704
2 persons	2 728	84	232	232	–	344	190	1 654
3 persons	1 808	69	114	114	–	140	152	1 169
4 persons	1 895	51	126	126	–	102	144	1 300
5 persons	1 039	35	74	74	–	61	135	614
6 persons	500	19	43	43	–	43	94	225
7 or more persons	307	17	38	38	–	25	78	95
Median	2.90	2.74	2.49	2.49	–	2.32	3.50	2.95
PERSONS PER ROOM								
0.50 or less	5 353	178	399	399	–	520	332	3 485
0.51 to 0.75	2 059	78	157	157	–	151	170	1 301
0.76 to 1.00	1 718	68	180	180	–	139	255	840
1.01 to 1.50	437	24	51	51	–	48	105	117
1.51 or more	99	1	9	9	–	11	39	18
Mean	.55	.59	.62	.62	–	.54	.72	.50
HOUSEHOLDER 65 YEARS AND OVER								
Occupied housing units	**1 364**	**53**	**184**	**184**	**–**	**254**	**160**	**545**
1-person households	474	26	71	71	–	80	46	185
Mean number of persons per room	.39	.38	.42	.42	–	.37	.48	.36
1, detached or attached	1 093	37	144	144	–	235	130	435
Specified owner	733	25	101	101	–	181	90	298
Mean value (dollars)	63 500	44 100	51 000	51 000	–	73 900	47 300	72 200
Specified renter	302	14	42	42	–	32	45	110
Mean contract rent (dollars)	200	150	106	106	–	138	125	323
VALUE								
Specified owner-occupied housing units	**5 014**	**126**	**299**	**299**	**–**	**421**	**368**	**3 593**
Less than $20,000	207	26	32	32	–	16	53	24
$20,000 to $39,999	542	52	81	81	–	74	104	159
$40,000 to $59,999	922	26	84	84	–	120	125	509
$60,000 to $79,999	1 394	11	63	63	–	81	59	1 170
$80,000 to $99,999	781	5	24	24	–	54	15	676
$100,000 to $149,999	818	6	9	9	–	59	12	729
$150,000 to $199,999	241	–	5	5	–	11	–	224
$200,000 to $249,999	60	–	–	–	–	4	–	56
$250,000 to $299,999	26	–	–	–	–	1	–	25
$300,000 to $399,999	18	–	1	1	–	1	–	16
$400,000 to $499,999	3	–	–	–	–	–	–	3
$500,000 or more	2	–	–	–	–	–	–	2
Median (dollars)	71 800	34 700	49 000	49 000	–	60 100	43 400	78 900
Mean (dollars)	80 600	40 200	52 700	52 700	–	69 400	44 900	91 900
Owner-occupied mobile homes or trailers	**592**	**45**	**57**	**57**	**–**	**9**	**132**	**175**
Median (dollars)	13 000	11 900	10 000–	10 000–	–	26 300	10 000–	19 100
Mean (dollars)	19 700	16 700	14 300	14 300	–	23 800	15 800	22 800
CONTRACT RENT								
Specified renter-occupied housing units	**2 916**	**126**	**354**	**354**	**–**	**331**	**354**	**1 295**
Less than $200	1 369	92	262	262	–	249	288	170
$200 to $299	290	7	22	22	–	29	38	160
$300 to $399	361	3	4	4	–	18	12	318
$400 to $499	426	–	–	–	–	3	2	420
$500 to $599	143	–	–	–	–	1	–	141
$600 to $749	41	–	–	–	–	–	–	40
$750 to $999	6	–	–	–	–	–	–	6
$1,000 or more	2	–	–	–	–	–	–	1
No cash rent	278	24	66	66	–	31	14	39
Median (dollars)	185	80–	80–	80–	–	88	103	395
Mean (dollars)	237	95	96	96	–	120	121	373

TIPSII [UPF] GH155 CENSUS90 72583600 06/22/92 5:25 PM MACHINE: C DATA:CENSUS90*H1TIPSDA55. 06/19/92 14:06:28 TAPE: NONE FRAME: 385
TSF:CENSUS90*92. 06/19/92 14:08:03 UTF:CENSUS90*93. 06/19/92 14:08:03 META:CENSUS90*H1TABLES55. 06/19/92 14:27:03

Table 74. **Occupancy, Structural, and Financial Characteristics for American Indian and Alaska Native Areas: 1990—** Con.

[For definitions of terms and meanings of symbols, see text]

American Indian Area	AMERICAN INDIAN RESERVATION AND TRUST LAND—Con.						
	Potawatomi (Wisconsin) Reservation and Trust Lands, WI	Potawatomi (Wisconsin) Reservation	Potawatomi (Wisconsin) Trust Lands	Red Cliff Reservation and Trust Lands, WI	Red Cliff Reservation	Red Cliff Trust Lands	St. Croix Reservation, WI
Occupied housing units	**75**	**75**	**–**	**259**	**259**	**–**	**147**
POPULATION							
Persons in occupied housing units	279	279	–	857	857	–	505
Per occupied housing unit	3.72	3.72	–	3.31	3.31	–	3.44
Owner-occupied housing units	208	208	–	461	461	–	150
Per owner-occupied housing unit	3.65	3.65	–	3.32	3.32	–	3.26
Renter-occupied housing units	71	71	–	396	396	–	355
Per renter-occupied housing unit	3.94	3.94	–	3.30	3.30	–	3.51
UNITS IN STRUCTURE							
1, detached	34	34	–	155	155	–	125
1, attached	1	1	–	1	1	–	1
2	–	–	–	19	19	–	1
3 or 4	–	–	–	–	–	–	–
5 to 9	–	–	–	7	7	–	8
10 to 19	–	–	–	7	7	–	–
20 to 49	–	–	–	–	–	–	–
50 or more	–	–	–	–	–	–	–
Mobile home or trailer	39	39	–	70	70	–	12
Other	1	1	–	–	–	–	–
ROOMS							
1 room	3	3	–	–	–	–	1
2 rooms	2	2	–	1	1	–	5
3 rooms	10	10	–	30	30	–	16
4 rooms	23	23	–	60	60	–	22
5 rooms	23	23	–	88	88	–	36
6 rooms	11	11	–	29	29	–	54
7 rooms	3	3	–	29	29	–	11
8 rooms	–	–	–	17	17	–	2
9 or more rooms	–	–	–	5	5	–	–
Median	4.5	4.5	–	4.9	4.9	–	5.3
PERSONS IN UNIT							
1 person	10	10	–	40	40	–	26
2 persons	18	18	–	64	64	–	31
3 persons	9	9	–	48	48	–	19
4 persons	10	10	–	41	41	–	30
5 persons	13	13	–	37	37	–	21
6 persons	7	7	–	18	18	–	13
7 or more persons	8	8	–	11	11	–	7
Median	3.55	3.55	–	3.03	3.03	–	3.37
PERSONS PER ROOM							
0.50 or less	25	25	–	121	121	–	61
0.51 to 0.75	10	10	–	64	64	–	29
0.76 to 1.00	22	22	–	49	49	–	42
1.01 to 1.50	13	13	–	21	21	–	14
1.51 or more	5	5	–	4	4	–	1
Mean	.84	.84	–	.64	.64	–	.68
HOUSEHOLDER 65 YEARS AND OVER							
Occupied housing units	**7**	**7**	**–**	**38**	**38**	**–**	**20**
1-person households	2	2	–	12	12	–	5
Mean number of persons per room	.51	.51	–	.45	.45	–	.54
1, detached or attached	4	4	–	23	23	–	15
Specified owner	3	3	–	12	12	–	4
Mean value (dollars)	31 300	31 300	–	25 800	25 800	–	30 000
Specified renter	–	–	–	9	9	–	14
Mean contract rent (dollars)	–	–	–	94	94	–	214
VALUE							
Specified owner-occupied housing units	**16**	**16**	**–**	**66**	**66**	**–**	**28**
Less than $20,000	9	9	–	15	15	–	5
$20,000 to $39,999	4	4	–	16	16	–	13
$40,000 to $59,999	3	3	–	29	29	–	7
$60,000 to $79,999	–	–	–	4	4	–	2
$80,000 to $99,999	–	–	–	2	2	–	–
$100,000 to $149,999	–	–	–	–	–	–	1
$150,000 to $199,999	–	–	–	–	–	–	–
$200,000 to $249,999	–	–	–	–	–	–	–
$250,000 to $299,999	–	–	–	–	–	–	–
$300,000 to $399,999	–	–	–	–	–	–	–
$400,000 to $499,999	–	–	–	–	–	–	–
$500,000 or more	–	–	–	–	–	–	–
Median (dollars)	12 500	12 500	–	40 800	40 800	–	37 100
Mean (dollars)	20 000	20 000	–	38 500	38 500	–	40 100
Owner-occupied mobile homes or trailers	**35**	**35**	**–**	**62**	**62**	**–**	**9**
Median (dollars)	10 000–	10 000–	–	11 700	11 700	–	10 000–
Mean (dollars)	27 800	27 800	–	16 900	16 900	–	10 900
CONTRACT RENT							
Specified renter-occupied housing units	**18**	**18**	**–**	**115**	**115**	**–**	**84**
Less than $200	12	12	–	84	84	–	57
$200 to $299	–	–	–	7	7	–	7
$300 to $399	–	–	–	1	1	–	2
$400 to $499	–	–	–	–	–	–	–
$500 to $599	–	–	–	–	–	–	1
$600 to $749	–	–	–	–	–	–	–
$750 to $999	–	–	–	–	–	–	–
$1,000 or more	–	–	–	–	–	–	1
No cash rent	6	6	–	23	23	–	16
Median (dollars)	80–	80–	–	97	97	–	80–
Mean (dollars)	71	71	–	109	109	–	129

TIPSII [UPF] GH155 CENSUS90 72583600 06/22/92 5:25 PM MACHINE: C DATA:CENSUS90*H1TIPSDA55. 06/19/92 14:06:28 TAPE: NONE FRAME: 386
TSF:CENSUS90*92. 06/19/92 14:08:03 UTF:CENSUS90*93. 06/19/92 14:08:03 META:CENSUS90*H1TABLES55. 06/19/92 14:27:03

Table 74. **Occupancy, Structural, and Financial Characteristics for American Indian and Alaska Native Areas: 1990—Con.**

[For definitions of terms and meanings of symbols, see text]

American Indian Area	AMERICAN INDIAN RESERVATION AND TRUST LAND—Con.						
	Sokaogon Chippewa Community and Trust Lands, WI	Sokaogon Chippewa Community	Sokaogon Chippewa Trust Lands	Stockbridge Reservation, WI	Wisconsin Winnebago Reservation and Trust Lands, WI	Wisconsin Winnebago Reservation	Wisconsin Winnebago Trust Lands
Occupied housing units	**108**	**74**	**34**	**197**	**204**	**131**	**73**
POPULATION							
Persons in occupied housing units	357	266	91	581	700	506	194
Per occupied housing unit	3.31	3.59	2.68	2.95	3.43	3.86	2.66
Owner-occupied housing units	57	46	11	405	272	105	167
Per owner-occupied housing unit	2.71	2.71	2.75	2.91	2.92	3.28	2.74
Renter-occupied housing units	300	220	80	176	428	401	27
Per renter-occupied housing unit	3.45	3.86	2.67	3.03	3.86	4.05	2.25
UNITS IN STRUCTURE							
1, detached	86	65	21	131	153	111	42
1, attached	–	–	–	2	1	1	–
2	10	4	6	8	2	2	–
3 or 4	–	–	–	2	–	–	–
5 to 9	6	–	6	13	–	–	–
10 to 19	–	–	–	–	9	9	–
20 to 49	–	–	–	–	–	–	–
50 or more	–	–	–	–	–	–	–
Mobile home or trailer	6	5	1	40	39	8	31
Other	–	–	–	1	–	–	–
ROOMS							
1 room	–	–	–	–	–	–	–
2 rooms	2	1	1	10	7	4	3
3 rooms	10	2	8	20	29	19	10
4 rooms	26	14	12	29	50	26	24
5 rooms	55	46	9	58	62	43	19
6 rooms	12	10	2	53	35	28	7
7 rooms	3	1	2	14	13	9	4
8 rooms	–	–	–	7	7	2	5
9 or more rooms	–	–	–	6	1	–	1
Median	4.8	4.9	4.2	5.2	4.8	4.9	4.5
PERSONS IN UNIT							
1 person	20	6	14	40	44	22	22
2 persons	13	10	3	58	40	20	20
3 persons	30	22	8	31	27	19	8
4 persons	21	18	3	38	32	19	13
5 persons	13	10	3	11	25	20	5
6 persons	7	6	1	11	20	16	4
7 or more persons	4	2	2	8	16	15	1
Median	3.20	3.45	2.50	2.52	3.17	3.74	2.22
PERSONS PER ROOM							
0.50 or less	36	18	18	112	84	41	43
0.51 to 0.75	29	21	8	35	35	25	10
0.76 to 1.00	36	31	5	39	48	34	14
1.01 to 1.50	7	4	3	8	29	25	4
1.51 or more	–	–	–	3	8	6	2
Mean	.71	.74	.63	.57	.72	.80	.56
HOUSEHOLDER 65 YEARS AND OVER							
Occupied housing units	**11**	**9**	**2**	**57**	**35**	**20**	**15**
1-person households	3	1	2	25	19	11	8
Mean number of persons per room	.54	.58	.33	.38	.46	.49	.43
1, detached or attached	8	8	–	39	23	14	9
Specified owner	3	3	–	11	5	4	1
Mean value (dollars)	43 000	43 000	–	37 200	17 400	12 400	37 500
Specified renter	5	3	2	13	18	14	4
Mean contract rent (dollars)	71	71	–	150	117	102	213
VALUE							
Specified owner-occupied housing units	**13**	**10**	**3**	**52**	**32**	**17**	**15**
Less than $20,000	2	2	–	13	12	9	3
$20,000 to $39,999	5	3	2	21	13	7	6
$40,000 to $59,999	5	4	1	11	3	–	3
$60,000 to $79,999	1	1	–	3	–	–	–
$80,000 to $99,999	–	–	–	3	2	–	2
$100,000 to $149,999	–	–	–	–	2	1	1
$150,000 to $199,999	–	–	–	1	–	–	–
$200,000 to $249,999	–	–	–	–	–	–	–
$250,000 to $299,999	–	–	–	–	–	–	–
$300,000 to $399,999	–	–	–	–	–	–	–
$400,000 to $499,999	–	–	–	–	–	–	–
$500,000 or more	–	–	–	–	–	–	–
Median (dollars)	33 800	37 500	28 800	31 900	22 900	12 500	38 100
Mean (dollars)	36 500	36 700	35 800	37 400	32 200	21 700	44 000
Owner-occupied mobile homes or trailers	**4**	**3**	**1**	**34**	**30**	**7**	**23**
Median (dollars)	12 500	13 800	10 000–	10 000	12 500	11 300	12 900
Mean (dollars)	12 900	14 200	9 000	13 100	39 100	17 400	45 700
CONTRACT RENT							
Specified renter-occupied housing units	**85**	**56**	**29**	**51**	**103**	**93**	**10**
Less than $200	40	34	6	37	78	76	2
$200 to $299	4	3	1	5	11	8	3
$300 to $399	–	–	–	1	2	1	1
$400 to $499	–	–	–	1	–	–	–
$500 to $599	–	–	–	–	–	–	–
$600 to $749	–	–	–	–	1	1	–
$750 to $999	–	–	–	–	–	–	–
$1,000 or more	–	–	–	–	–	–	–
No cash rent	41	19	22	7	11	7	4
Median (dollars)	80–	80–	80–	142	88	82	237
Mean (dollars)	90	93	73	148	117	109	229

TIPSII [UPF] GH155 CENSUS90 72583600 06/22/92 5:25 PM MACHINE: C DATA:CENSUS90*H1TIPSDA55. 06/19/92 14:06:28 TAPE: NONE FRAME: 387
TSF:CENSUS90*92. 06/19/92 14:08:03 UTF:CENSUS90*93. 06/19/92 14:08:03 META:CENSUS90*H1TABLES55. 06/19/92 14:27:03

Table 75. Allocation and Substitution for Selected Housing Items: 1990

[For definitions of terms and meanings of symbols, see text]

State	All housing units			Percent distribution		
	Total	Not allocated or substituted	Allocated or substituted	Total	Not allocated or substituted	Allocated or substituted
ROOMS						
All housing units	**2 055 774**	**1 929 541**	**126 233**	**100.0**	**100.0**	**100.0**
1 room	28 235	25 893	2 342	1.4	1.3	1.9
2 rooms	59 234	55 345	3 889	2.9	2.9	3.1
3 rooms	170 471	158 780	11 691	8.3	8.2	9.3
4 rooms	369 483	341 088	28 395	18.0	17.7	22.5
5 rooms	479 999	447 706	32 293	23.3	23.2	25.6
6 rooms	397 023	375 420	21 603	19.3	19.5	17.1
7 rooms	260 266	247 671	12 595	12.7	12.8	10.0
8 rooms	156 848	149 774	7 074	7.6	7.8	5.6
9 or more rooms	134 215	127 864	6 351	6.5	6.6	5.0
UNITS IN STRUCTURE						
All housing units	**2 055 774**	**2 016 967**	**38 807**	**100.0**	**100.0**	**100.0**
1, detached	1 342 230	1 327 298	14 932	65.3	65.8	38.5
1, attached	50 380	49 783	597	2.5	2.5	1.5
2	197 659	194 815	2 844	9.6	9.7	7.3
3 or 4	79 562	78 515	1 047	3.9	3.9	2.7
5 to 9	81 331	80 382	949	4.0	4.0	2.4
10 to 19	67 222	59 621	7 601	3.3	3.0	19.6
20 to 49	65 203	57 331	7 872	3.2	2.8	20.3
50 or more	42 860	41 558	1 302	2.1	2.1	3.4
Mobile home or trailer	101 149	100 005	1 144	4.9	5.0	2.9
Other	28 178	27 659	519	1.4	1.4	1.3
TENURE						
Occupied housing units	**1 822 118**	**1 783 274**	**38 844**	**100.0**	**100.0**	**100.0**
Owner-occupied housing units	1 215 350	1 193 004	22 346	66.7	66.9	57.5
Renter-occupied housing units	606 768	590 270	16 498	33.3	33.1	42.5
VACANCY STATUS						
Vacant housing units	**233 656**	**222 852**	**10 804**	**100.0**	**100.0**	**100.0**
For sale only	14 692	12 540	2 152	6.3	5.6	19.9
For rent	29 795	27 957	1 838	12.8	12.5	17.0
Rented or sold, not occupied	10 543	10 071	472	4.5	4.5	4.4
For seasonal, recreational, or occasional use	150 601	145 396	5 205	64.5	65.2	48.2
For migrant workers	160	153	7	.1	.1	.1
Other vacant	27 865	26 735	1 130	11.9	12.0	10.5
VALUE						
Specified owner-occupied housing units	**916 708**	**887 583**	**29 125**	**100.0**	**100.0**	**100.0**
Less than $20,000	18 738	17 837	901	2.0	2.0	–
$20,000 to $29,999	47 022	44 961	2 061	5.1	5.1	7.1
$30,000 to $39,999	93 888	90 206	3 682	10.2	10.2	12.6
$40,000 to $49,999	127 549	122 982	4 567	13.9	13.9	15.7
$50,000 to $59,999	140 021	135 385	4 636	15.3	15.3	15.9
$60,000 to $69,999	130 742	126 738	4 004	14.3	14.3	13.7
$70,000 to $79,999	102 160	99 263	2 897	11.1	11.2	9.9
$80,000 to $89,999	68 649	66 814	1 835	7.5	7.5	6.3
$90,000 to $99,999	50 591	49 334	1 257	5.5	5.6	4.3
$100,000 to $124,999	62 665	61 164	1 501	6.8	6.9	5.2
$125,000 to $149,999	32 627	31 892	735	3.6	3.6	2.5
$150,000 to $174,999	16 058	15 671	387	1.8	1.8	1.3
$175,000 to $199,999	8 602	8 403	199	.9	.9	.7
$200,000 to $249,999	8 327	8 118	209	.9	.9	.7
$250,000 to $299,999	3 959	3 844	115	.4	.4	.4
$300,000 to $399,999	3 082	3 005	77	.3	.3	.3
$400,000 to $499,999	1 018	993	25	.1	.1	.1
$500,000 or more	1 010	973	37	.1	.1	.1
Specified vacant-for-sale-only housing units	**9 877**	**7 654**	**2 223**	**100.0**	**100.0**	**100.0**
Less than $20,000	915	797	118	9.3	10.4	5.3
$20,000 to $59,999	5 193	3 886	1 307	52.6	50.8	58.8
$60,000 to $99,999	2 208	1 657	551	22.4	21.6	24.8
$100,000 to $199,999	1 201	983	218	12.2	12.8	9.8
$200,000 or more	360	331	29	3.6	4.3	1.3
CONTRACT RENT						
Specified renter-occupied housing units	**579 621**	**562 561**	**17 060**	**100.0**	**100.0**	**100.0**
Less than $100	14 282	13 700	582	2.5	2.4	3.4
$100 to $149	31 949	30 619	1 330	5.5	5.4	7.8
$150 to $199	40 125	38 586	1 539	6.9	6.9	9.0
$200 to $249	59 865	57 734	2 131	10.3	10.3	12.5
$250 to $299	81 688	78 882	2 806	14.1	14.0	16.4
$300 to $349	83 251	80 711	2 540	14.4	14.3	14.9
$350 to $399	79 979	77 858	2 121	13.8	13.8	12.4
$400 to $449	58 068	56 813	1 255	10.0	10.1	7.4
$450 to $499	40 594	39 687	907	7.0	7.1	5.3
$500 to $549	24 231	23 644	587	4.2	4.2	3.4
$550 to $599	16 109	15 802	307	2.8	2.8	1.8
$600 to $649	11 052	10 810	242	1.9	1.9	1.4
$650 to $699	6 467	6 317	150	1.1	1.1	.9
$700 to $749	3 680	3 592	88	.6	.6	.5
$750 to $999	6 780	6 620	160	1.2	1.2	.9
$1,000 or more	2 345	2 270	75	.4	.4	.4
No cash rent	19 156	18 916	240	3.3	3.4	1.4
Specified vacant-for-rent housing units	**28 936**	**19 192**	**9 744**	**100.0**	**100.0**	**100.0**
Less than $100	733	282	451	2.5	1.5	4.6
$100 to $299	12 023	6 402	5 621	41.6	33.4	57.7
$300 to $499	11 073	8 063	3 010	38.3	42.0	30.9
$500 to $749	3 822	3 316	506	13.2	17.3	5.2
$750 or more	1 285	1 129	156	4.4	5.9	1.6

TIPSII [UPF] GH155 CENSUS90 72583600 06/22/92 5:25 PM MACHINE: C DATA:CENSUS90*H1TIPSDA55. 06/19/92 14:06:28 TAPE: NONE FRAME: 388
TSF:CENSUS90*92. 06/19/92 14:08:03 UTF:CENSUS90*93. 06/19/92 14:08:03 META:CENSUS90*H1TABLES55. 06/19/92 14:27:03

Table 76. Percent of Housing Units Allocated or Substituted: 1990

[For definitions of terms and meanings of symbols, see text]

State Urban and Rural and Size of Place Inside and Outside Metropolitan Area County Place and [In Selected States] County Subdivision [1,000 or More Persons]	All housing units					Occupied housing units				Vacant housing units				
				Percent allocated or substituted			Percent allocated or substituted				Percent allocated or substituted			
	Total	1 or more items allocated	Substituted	Rooms	Units in structure	Total	Tenure	Value, specified owner	Contract rent, specified renter	Total	Vacancy status	Duration of vacancy	Value, specified vacant for sale only	Contract rent, specified vacant for rent
The State	**2 055 774**	**307 570**	**10 374**	**6.1**	**1.9**	**1 822 118**	**2.1**	**3.2**	**2.9**	**233 656**	**4.6**	**27.2**	**22.5**	**33.7**
URBAN AND RURAL AND SIZE OF PLACE														
Urban	1 284 087	134 371	6 972	2.1	2.3	1 231 191	2.1	2.9	2.8	52 896	8.3	15.3	15.9	25.7
Inside urbanized area	984 568	102 269	5 377	2.1	2.3	945 648	2.1	2.9	2.9	38 920	8.3	14.5	14.7	23.9
Central place	642 564	73 080	3 875	2.5	2.5	614 209	2.4	3.2	3.2	28 355	8.2	14.9	15.8	27.1
Urban fringe	342 004	29 189	1 502	1.4	1.8	331 439	1.6	2.5	2.1	10 565	8.4	13.4	12.8	14.7
Outside urbanized area	299 519	32 102	1 595	2.3	2.4	285 543	2.0	3.0	2.4	13 976	8.4	17.6	18.5	32.3
Place of 10,000 or more	116 577	11 345	677	1.7	2.6	112 201	2.2	3.0	2.3	4 376	7.9	14.3	10.6	21.1
Place of 2,500 to 9,999	182 942	20 757	918	2.6	2.2	173 342	2.0	3.1	2.5	9 600	8.6	19.1	22.1	40.4
Rural	771 687	173 199	3 402	12.8	1.2	590 927	2.2	3.7	3.3	180 760	3.6	30.7	31.1	62.9
Place of 1,000 to 2,499	108 581	18 675	518	7.0	1.7	94 687	2.1	3.4	3.3	13 894	7.5	31.7	25.9	55.0
Place of less than 1,000	60 725	10 676	268	7.2	1.6	53 001	2.2	3.9	3.4	7 724	4.9	32.2	31.7	64.1
Other rural	602 381	143 848	2 616	14.4	1.1	443 239	2.2	3.7	3.3	159 142	3.1	30.5	32.4	66.1
INSIDE AND OUTSIDE METROPOLITAN AREA														
Inside metropolitan area	1 293 782	136 883	6 803	2.4	2.1	1 232 492	2.1	2.9	2.9	61 290	8.0	18.1	16.0	25.1
In central city	642 564	73 080	3 875	2.5	2.5	614 209	2.4	3.2	3.2	28 355	8.2	14.9	15.8	27.1
Not in central city	651 218	63 803	2 928	2.4	1.6	618 283	1.7	2.8	2.2	32 935	7.8	20.9	16.1	20.9
Urban	424 244	36 833	1 869	1.4	1.9	410 207	1.7	2.5	2.1	14 037	8.5	14.4	12.8	15.4
Inside urbanized area	342 004	29 189	1 502	1.4	1.8	331 439	1.6	2.5	2.1	10 565	8.4	13.4	12.8	14.7
Outside urbanized area	82 240	7 644	367	1.7	2.0	78 768	1.7	2.6	1.9	3 472	8.8	17.4	12.7	19.4
Rural	226 974	26 970	1 059	4.1	1.2	208 076	1.8	3.2	2.8	18 898	7.3	25.7	22.0	46.0
Outside metropolitan area	761 992	170 687	3 571	12.5	1.6	589 626	2.3	3.7	3.0	172 366	3.4	30.5	29.8	53.2
Urban	217 279	24 458	1 228	2.5	2.5	206 775	2.2	3.2	2.6	10 504	8.2	17.7	20.0	35.3
Inside urbanized area	–	–	–	–	–	–	–	–	–	–	–	–	–	–
Outside urbanized area	217 279	24 458	1 228	2.5	2.5	206 775	2.2	3.2	2.6	10 504	8.2	17.7	20.0	35.3
Place of 10,000 or more	96 714	9 598	598	1.8	2.7	92 835	2.3	3.1	2.4	3 879	7.7	14.2	10.1	21.6
Place of 2,500 to 9,999	120 565	14 860	630	3.1	2.4	113 940	2.1	3.3	2.8	6 625	8.5	19.8	25.3	46.7
Rural	544 713	146 229	2 343	16.5	1.2	382 851	2.4	4.0	3.5	161 862	3.1	31.3	33.9	66.9
COUNTY														
Adams County	12 418	5 262	69	29.0	1.4	5 972	4.0	6.0	5.4	6 446	1.5	48.9	37.6	58.2
Ashland County	8 371	1 859	35	10.8	1.4	6 255	2.6	5.6	2.7	2 116	2.0	6.3	57.6	74.4
Barron County	19 363	4 385	33	12.7	.7	15 435	1.7	3.4	2.8	3 928	2.5	28.8	53.8	60.5
Bayfield County	10 918	4 436	7	24.9	.3	5 515	1.8	5.0	5.2	5 403	1.3	29.3	65.8	94.4
Brown County	74 740	6 511	202	1.5	1.2	72 280	1.3	2.5	2.3	2 460	6.9	14.6	13.1	14.8
Buffalo County	5 586	660	24	2.0	1.8	5 123	2.0	3.5	2.7	463	5.0	5.4	9.1	40.3
Burnett County	11 743	5 414	16	38.1	.5	5 242	2.4	4.4	4.7	6 501	1.2	7.4	68.9	88.7
Calumet County	12 465	1 101	59	1.8	1.3	11 772	1.9	3.1	1.5	693	9.2	14.6	7.5	36.4
Chippewa County	21 024	2 885	112	3.2	2.3	19 077	2.3	3.6	2.2	1 947	11.4	20.9	18.1	28.0
Clark County	12 904	2 076	78	5.2	1.8	11 209	2.8	4.2	2.4	1 695	3.9	34.6	15.7	63.6
Columbia County	19 258	2 761	210	4.9	2.7	16 868	2.9	4.0	4.4	2 390	9.0	20.2	25.8	48.8
Crawford County	7 315	967	27	1.5	2.2	5 914	3.0	3.9	2.5	1 401	5.4	7.5	3.9	53.5
Dane County	147 851	12 294	544	1.3	1.8	142 786	1.5	2.1	1.7	5 065	6.8	18.7	15.2	12.5
Dodge County	28 720	2 854	178	2.1	1.9	26 853	2.1	3.5	2.0	1 867	4.3	8.2	10.9	19.8
Door County	18 037	6 708	40	25.4	1.0	10 066	1.9	3.6	1.8	7 971	2.1	38.7	38.1	72.0
Douglas County	20 610	5 163	66	16.6	1.7	16 374	2.0	4.3	4.1	4 236	.9	38.3	43.3	73.4
Dunn County	13 252	1 782	59	3.4	2.1	12 250	2.1	3.4	2.7	1 002	3.1	5.3	38.5	41.8
Eau Claire County	32 741	3 356	164	2.5	2.1	31 282	1.9	2.8	1.9	1 459	7.3	14.1	22.5	35.0
Florence County	3 775	1 715	30	30.3	4.3	1 755	2.7	6.3	3.7	2 020	3.5	49.2	46.7	58.8
Fond du Lac County	34 548	3 187	184	1.8	1.7	32 644	1.9	3.1	2.3	1 904	5.7	10.5	20.9	25.7
Forest County	7 203	3 428	17	39.7	2.3	3 290	2.2	5.0	4.4	3 913	1.4	28.1	46.7	87.8
Grant County	18 450	2 361	78	2.2	2.0	17 169	2.1	3.4	2.2	1 281	4.8	14.8	15.0	39.7
Green County	12 087	1 387	69	2.0	2.2	11 541	2.2	3.4	3.2	546	6.0	14.5	2.1	47.6
Green Lake County	9 202	2 602	89	16.6	2.5	7 189	3.3	5.7	3.4	2 013	21.4	47.6	38.9	73.3
Iowa County	8 220	982	32	1.9	1.3	7 406	1.8	3.3	2.5	814	4.3	7.4	3.4	42.1
Iron County	5 243	2 383	5	34.9	.4	2 602	2.3	2.1	2.8	2 641	1.7	13.8	35.2	92.7
Jackson County	7 627	1 379	37	2.9	1.8	6 253	2.8	3.7	2.0	1 374	11.9	18.0	10.3	56.3
Jefferson County	25 719	2 951	108	1.4	2.0	24 019	2.0	3.0	2.5	1 700	16.2	22.6	12.2	38.5
Juneau County	11 422	3 695	115	21.7	1.9	8 265	3.5	5.9	5.8	3 157	3.8	53.1	51.9	76.8
Kenosha County	51 262	6 188	355	3.3	2.1	47 029	2.2	3.5	3.3	4 233	11.5	17.9	18.8	21.4
Kewaunee County	7 544	1 082	17	4.0	.4	6 756	1.5	2.6	2.2	788	3.2	35.2	31.3	63.0
La Crosse County	38 239	4 389	191	2.1	2.5	36 662	1.9	3.1	2.6	1 577	8.1	12.6	18.9	24.2
Lafayette County	6 313	910	26	2.1	1.8	5 876	2.2	3.5	3.5	437	7.3	13.5	12.5	46.7
Langlade County	10 825	1 103	29	2.3	.8	7 563	1.9	3.1	2.3	3 262	1.3	4.0	4.3	42.4
Lincoln County	13 256	3 686	75	17.3	2.0	10 159	2.6	4.6	3.2	3 097	2.3	67.7	31.3	41.3
Manitowoc County	31 843	3 099	197	2.3	1.9	30 112	2.0	3.5	2.1	1 731	7.1	11.9	19.1	32.0
Marathon County	43 774	5 459	239	3.3	2.1	41 547	2.3	3.6	2.7	2 227	15.0	43.3	22.5	35.6
Marinette County	25 650	7 993	55	20.7	.8	15 542	1.6	4.4	2.9	10 108	1.2	37.5	28.0	54.9
Marquette County	8 035	2 992	68	26.5	1.6	4 831	4.3	7.5	5.3	3 204	6.4	44.0	43.2	54.3
Menominee County	1 742	748	11	35.8	1.5	1 079	3.2	9.2	8.8	663	2.0	51.9	25.0	95.0
Milwaukee County	390 715	47 771	2 553	2.7	2.7	373 048	2.8	3.5	3.7	17 667	7.5	14.6	19.8	28.5
Monroe County	14 135	2 188	71	5.3	2.6	13 144	2.4	3.9	3.0	991	7.1	18.9	60.3	74.8
Oconto County	18 832	8 358	38	37.4	.8	11 283	1.8	3.5	3.5	7 549	1.4	79.5	65.9	81.8
Oneida County	25 173	9 466	61	19.4	1.0	12 666	3.8	4.2	4.8	12 507	2.4	17.5	46.6	84.7
Outagamie County	51 923	4 494	189	1.6	1.3	50 527	1.3	2.8	2.4	1 396	9.7	20.1	11.4	22.3
Ozaukee County	26 482	1 914	181	1.4	1.8	25 707	1.6	2.2	1.7	775	18.2	21.0	19.1	23.5
Pepin County	2 919	395	8	3.2	1.7	2 612	2.4	3.1	2.4	307	1.6	3.6	57.9	34.6
Pierce County	11 536	1 049	57	1.2	1.3	11 011	2.0	2.9	1.3	525	4.2	4.2	12.0	28.0
Polk County	18 562	3 302	57	9.9	.7	13 056	1.5	1.9	2.1	5 506	1.6	4.4	27.2	66.3
Portage County	22 910	3 065	136	4.4	2.4	21 306	2.4	3.7	2.8	1 604	8.3	39.5	21.7	27.6

TIPSII [UPF] GH155 CENSUS90 72583600 06/22/92 5:25 PM MACHINE: C DATA:CENSUS90*H1TIPSDA55. 06/19/92 14:06:28 TAPE: NONE FRAME: 389
TSF:CENSUS90*92. 06/19/92 14:08:03 UTF:CENSUS90*93. 06/19/92 14:08:03 META:CENSUS90*H1TABLES55. 06/19/92 14:27:03

Table 76. **Percent of Housing Units Allocated or Substituted: 1990**—Con.

[For definitions of terms and meanings of symbols, see text]

State Urban and Rural and Size of Place Inside and Outside Metropolitan Area County Place and [In Selected States] County Subdivision [1,000 or More Persons]	All housing units					Occupied housing units				Vacant housing units				
				Percent allocated or substituted			Percent allocated or substituted				Percent allocated or substituted			
	Total	1 or more items allocated	Substituted	Rooms	Units in structure	Total	Tenure	Value, specified owner	Contract rent, specified renter	Total	Vacancy status	Duration of vacancy	Value, specified vacant for sale only	Contract rent, specified vacant for rent
COUNTY—Con.														
Price County	9 052	2 966	7	26.1	.5	6 054	2.1	4.6	4.3	2 998	1.0	5.3	39.2	66.7
Racine County	66 945	7 042	327	1.9	1.7	63 736	1.9	3.0	2.9	3 209	11.6	15.9	5.9	24.0
Richland County	7 325	1 004	19	1.9	2.3	6 593	2.6	4.5	3.2	732	3.6	5.7	11.4	45.3
Rock County	54 840	5 601	279	2.3	2.1	52 252	2.0	3.1	3.7	2 588	5.6	11.6	10.7	26.2
Rusk County	7 904	1 949	9	13.5	1.2	5 693	1.2	2.6	3.1	2 211	1.6	23.6	44.1	45.1
St. Croix County	18 519	1 947	66	2.1	2.0	17 638	1.8	2.5	2.1	881	5.8	10.9	11.1	29.4
Sauk County	20 439	3 978	178	7.7	2.7	17 703	2.8	4.5	4.0	2 736	8.5	62.5	25.9	44.1
Sawyer County	13 025	6 908	16	45.6	.4	5 569	2.0	4.0	4.0	7 456	1.0	46.0	54.7	79.6
Shawano County	16 737	3 476	42	9.0	1.5	13 775	1.8	4.1	2.4	2 962	4.7	31.2	15.8	46.4
Sheboygan County	40 695	3 520	300	1.9	2.0	38 592	2.0	2.9	1.8	2 103	9.6	15.9	12.6	29.4
Taylor County	7 710	1 569	36	10.7	1.5	6 692	2.7	3.7	3.4	1 018	9.7	70.9	24.0	50.0
Trempealeau County	10 097	1 246	40	2.1	1.7	9 495	2.0	2.9	3.1	602	3.5	7.6	22.6	45.9
Vernon County	10 830	1 087	50	1.4	2.0	9 725	2.5	2.7	2.3	1 105	3.3	3.7	1.4	21.2
Vilas County	20 225	6 554	35	21.6	.5	7 294	2.8	2.9	4.1	12 931	1.9	20.7	13.6	53.9
Walworth County	36 937	9 551	324	16.9	1.8	27 620	2.3	3.5	4.1	9 317	9.0	41.5	25.8	53.9
Washburn County	9 829	3 784	7	28.2	.6	5 456	1.4	2.7	2.3	4 373	1.1	21.7	26.0	72.5
Washington County	34 382	2 705	169	1.4	1.3	32 977	1.7	2.8	1.6	1 405	6.8	11.5	15.9	16.1
Waukesha County	110 452	8 591	493	1.2	1.7	105 990	1.5	2.3	1.7	4 462	8.6	14.9	9.0	10.7
Waupaca County	20 141	4 270	113	11.8	2.0	17 037	2.9	4.1	4.4	3 104	2.9	23.1	27.5	50.0
Waushara County	12 246	4 683	88	30.9	1.6	7 616	2.6	6.0	3.5	4 630	2.2	32.4	51.0	67.2
Winnebago County	56 123	5 952	314	3.0	1.6	53 216	1.9	3.2	2.8	2 907	5.6	16.2	20.6	40.8
Wood County	28 839	2 992	161	2.7	2.2	27 473	2.3	3.0	2.8	1 366	4.8	26.8	11.5	25.4
PLACE AND COUNTY SUBDIVISION														
Abbotsford city	800	81	6	2.3	2.5	774	2.8	3.7	1.3	26	19.2	30.8	16.7	60.0
Abrams town	535	108	–	11.6	.6	460	.9	.9	–	75	–	45.3	–	–
Adams city	791	134	4	4.4	3.4	737	3.1	4.4	4.8	54	7.4	50.0	–	50.0
Adams town, Adams County	723	239	7	25.0	1.4	454	4.8	9.0	8.6	269	1.9	16.7	100.0	–
Adams town, Jackson County	678	61	1	1.0	1.3	424	2.8	2.4	2.3	254	1.6	2.4	–	100.0
Addison town	959	74	5	.7	1.0	943	1.4	3.5	2.2	16	12.5	12.5	–	–
Albany village	471	61	2	1.3	.6	447	1.6	3.3	3.1	24	–	25.0	–	80.0
Albion town, Dane County	817	213	–	9.1	.2	661	1.4	4.9	1.8	156	4.5	88.5	75.0	50.0
Alden town	1 056	184	1	13.4	.2	716	.8	1.0	–	340	.6	3.2	66.7	80.0
Algoma city	1 564	200	3	2.6	.2	1 413	1.2	2.0	2.3	151	3.3	31.1	16.7	71.4
Algoma town	1 250	106	11	3.4	1.5	1 208	1.8	3.0	5.6	42	9.5	16.7	63.2	50.0
Allouez village	5 066	313	10	.6	.8	4 976	.8	2.3	1.4	90	13.3	20.0	–	3.8
Alto town	349	28	1	.6	.6	345	.9	4.0	–	4	–	–	–	–
Altoona city	2 397	191	13	1.5	1.0	2 330	1.4	2.6	2.0	67	19.4	20.9	30.0	22.7
Amery city	1 132	92	13	3.9	1.1	1 034	.6	.9	.8	98	23.5	27.6	25.0	47.6
Amherst town	493	101	–	12.0	.8	429	2.6	1.6	2.6	64	1.6	42.2	–	100.0
Angelica town	508	69	1	4.3	1.0	476	1.3	8.3	4.9	32	3.1	6.3	50.0	100.0
Angelo town	432	61	3	4.6	1.2	409	2.0	3.5	1.6	23	8.7	21.7	–	100.0
Anson town	655	82	4	4.4	1.2	573	2.8	4.6	2.4	82	–	8.5	50.0	20.0
Antigo city	3 619	328	15	1.7	1.2	3 405	1.6	3.5	2.2	214	3.7	9.8	5.7	30.8
Antigo town	539	55	2	1.7	.9	512	1.2	3.1	4.3	27	7.4	14.8	–	25.0
Appleton city	25 528	2 005	117	1.3	1.4	24 818	1.4	2.1	2.2	710	10.6	18.9	4.3	21.3
Arbor Vitae town	2 041	521	3	13.7	.4	1 050	3.1	3.1	5.7	991	3.6	19.8	–	88.9
Arcadia city	970	111	2	1.5	2.4	912	1.9	3.3	2.1	58	3.4	3.4	–	14.6
Arcadia town	595	77	2	1.2	.8	553	2.7	1.4	3.3	42	4.8	–	–	80.0
Arena town	554	50	2	1.6	.5	460	2.0	.6	4.7	94	–	2.1	–	–
Ashford town	543	67	7	2.4	2.2	508	2.8	5.0	5.9	35	14.3	34.3	–	100.0
Ashippun town	622	57	4	2.4	1.4	601	2.0	1.9	3.5	21	4.8	9.5	–	–
Ashland city	3 733	542	26	4.9	1.7	3 449	2.5	5.3	2.7	284	3.9	7.7	40.6	67.3
Ashwaubenon village	6 245	552	10	1.8	1.6	6 080	1.1	1.6	3.5	165	7.3	13.3	25.0	28.8
Auburn town, Fond du Lac County	663	47	4	.9	1.2	557	1.4	3.5	–	106	2.8	7.5	20.0	50.0
Augusta city	657	106	2	5.3	.8	622	2.1	4.5	4.8	35	5.7	5.7	80.0	100.0
Aurora town, Florence County	466	49	1	2.4	.9	398	.5	1.8	4.3	68	1.5	11.8	50.0	50.0
Aztalan town	529	48	2	1.5	1.1	508	2.4	3.9	1.4	21	–	4.8	–	–
Baldwin village	822	104	1	1.6	2.7	801	1.0	4.5	1.8	21	9.5	23.8	–	28.6
Balsam Lake town	906	100	2	6.6	.4	403	1.2	2.8	–	503	1.4	2.4	–	100.0
Bangor village	432	57	3	4.9	1.2	415	1.7	4.2	12.7	17	35.3	29.4	66.7	–
Baraboo city	3 934	562	35	3.9	3.5	3 755	2.6	4.1	3.3	179	16.2	36.3	33.3	53.3
Baraboo town	614	104	6	7.5	2.0	537	2.6	4.3	5.6	77	9.1	53.2	–	50.0
Barron city	1 283	160	2	3.4	1.0	1 213	2.2	3.3	2.9	70	5.7	25.7	46.7	31.3
Barron town	323	51	2	5.9	.9	305	4.3	4.4	–	18	11.1	44.4	100.0	66.7
Barton town	839	55	6	1.7	1.2	821	1.7	4.0	3.4	18	5.6	16.7	–	80.0
Bass Lake town, Sawyer County	1 651	738	–	35.4	.2	635	1.7	4.6	3.0	1 016	.3	17.5	50.0	100.0
Bayside village	1 738	117	6	1.3	.8	1 704	1.8	2.5	2.3	34	11.8	50.0	33.3	16.7
Beaver town, Marinette County	615	263	2	34.6	.7	398	1.5	3.6	–	217	5.1	94.9	100.0	100.0
Beaver Dam city	5 997	566	40	1.5	3.2	5 751	2.4	3.4	1.7	246	4.5	5.7	3.6	11.1
Beaver Dam town	1 231	176	8	3.7	1.4	1 144	3.0	4.5	1.4	87	2.3	35.6	80.0	–
Belgium town	573	46	9	3.0	1.9	484	1.7	2.7	2.5	89	11.2	13.5	–	–
Belle Plaine town	943	322	–	21.2	.2	649	1.1	1.9	2.3	294	1.7	22.1	–	66.7
Belleville village	576	48	2	.9	.5	561	1.2	.8	2.2	15	–	33.3	–	–
Bellevue town	2 869	236	8	1.5	.5	2 796	1.5	2.0	1.7	73	6.8	15.1	–	20.0
Bellevue Town CDP	2 869	236	8	1.5	.5	2 796	1.5	2.0	1.7	73	6.8	15.1	–	20.0
Beloit city	14 033	1 583	89	2.3	2.8	13 307	2.3	3.4	3.6	726	4.0	8.5	7.0	30.8
Beloit town	2 613	248	15	2.1	1.5	2 535	2.2	3.9	4.1	78	3.8	12.8	8.3	63.2
Bergen town, Vernon County	468	42	2	.6	.9	433	2.5	3.3	9.1	35	–	–	–	–
Berlin city	2 245	217	15	2.3	2.8	2 138	1.8	4.4	1.6	107	7.5	16.8	18.2	17.6
Berry town	418	34	–	1.0	.7	414	1.2	2.7	4.5	4	–	25.0	–	–
Big Bend village	425	34	4	.9	.9	417	1.9	2.2	3.8	8	12.5	12.5	–	–
Black Creek village	433	42	1	3.2	.2	425	.7	3.6	5.9	8	12.5	37.5	–	100.0
Black Creek town	369	38	–	3.3	.5	351	1.7	4.6	4.3	18	–	5.6	–	–

TIPSII [UPF] GH155 CENSUS90 72583600 06/22/92 5:25 PM MACHINE: C DATA:CENSUS90*H1TIPSDA55. 06/19/92 14:06:28 TAPE: NONE FRAME: 390
TSF:CENSUS90*92. 06/19/92 14:08:03 UTF:CENSUS90*93. 06/19/92 14:08:03 META:CENSUS90*H1TABLES55. 06/19/92 14:27:03

Table 76. **Percent of Housing Units Allocated or Substituted: 1990**—Con.

[For definitions of terms and meanings of symbols, see text]

State Urban and Rural and Size of Place Inside and Outside Metropolitan Area County Place and [In Selected States] County Subdivision [1,000 or More Persons]	All housing units					Occupied housing units				Vacant housing units				
				Percent allocated or substituted			Percent allocated or substituted				Percent allocated or substituted			
	Total	1 or more items allocated	Substituted	Rooms	Units in structure	Total	Tenure	Value, specified owner	Contract rent, specified renter	Total	Vacancy status	Duration of vacancy	Value, specified vacant for sale only	Contract rent, specified vacant for rent
PLACE AND COUNTY SUBDIVISION—Con.														
Black Earth village	469	27	4	1.9	1.5	466	2.4	1.4	2.9	3	–	–	–	–
Black River Falls city	1 547	175	6	1.3	3.2	1 472	2.7	2.7	1.6	75	6.7	9.3	–	36.7
Black Wolf town	916	126	2	6.6	.9	820	2.0	5.0	2.5	96	–	4.2	80.0	88.9
Blair city	493	69	1	1.4	1.6	475	1.7	1.9	2.4	18	5.6	5.6	–	–
Bloomer city	1 290	142	6	1.3	2.4	1 257	2.9	4.7	2.3	33	3.0	9.1	14.3	8.3
Bloomfield town, Walworth County	2 074	727	12	27.2	1.5	1 412	1.3	4.3	2.9	662	6.6	82.6	94.7	83.3
Blooming Grove town	800	72	5	2.3	1.5	780	1.7	2.9	1.0	20	25.0	35.0	80.0	33.3
Bohners Lake CDP	792	56	1	1.4	1.1	557	1.8	2.1	1.5	235	4.7	5.1	–	–
Bonduel village	501	56	–	.4	3.8	479	1.0	1.8	–	22	–	9.1	12.5	11.1
Boscobel city	1 141	138	6	1.8	4.5	1 070	2.3	2.7	2.3	71	2.8	4.2	–	47.4
Bradford town	377	55	4	4.5	1.6	361	3.0	5.6	7.1	16	6.3	6.3	–	50.0
Bradley town	1 744	843	6	36.6	1.3	897	2.7	4.5	1.7	847	1.5	68.2	10.0	87.5
Brazeau town	1 377	956	2	66.2	.2	468	2.6	6.6	6.5	909	.2	71.0	100.0	–
Brice Prairie CDP	326	20	2	1.5	1.2	314	1.0	1.5	–	12	25.0	16.7	50.0	–
Bridge Creek town	634	169	2	16.4	1.1	449	3.3	4.6	5.6	185	1.6	3.2	100.0	–
Brighton town, Kenosha County	443	55	5	2.3	2.3	423	2.8	3.6	7.3	20	50.0	50.0	–	100.0
Brillion city	1 069	90	1	1.1	1.2	1 032	1.6	3.8	1.2	37	10.8	21.6	–	50.0
Brillion town	439	42	3	2.7	1.4	428	3.5	6.9	2.9	11	–	–	–	–
Bristol town, Dane County	604	54	1	1.2	.3	597	2.0	2.5	4.8	7	–	14.3	–	100.0
Bristol town, Kenosha County	1 544	238	14	6.9	1.9	1 394	2.7	4.2	6.5	150	7.3	13.3	–	100.0
Brockway town	537	121	2	.9	.7	457	1.3	3.6	.6	80	21.3	36.3	–	53.8
Brodhead city	1 297	130	8	2.2	2.8	1 256	2.4	3.1	6.2	41	2.4	2.4	–	44.4
Brookfield city	12 254	720	44	.9	1.1	11 939	1.2	1.9	1.6	315	7.9	10.8	7.8	20.0
Brookfield town	1 430	72	2	.6	.5	1 401	.5	1.5	.5	29	–	–	–	–
Brooklyn town, Green Lake County	960	322	17	21.0	2.3	699	3.9	7.8	6.3	261	16.1	51.7	33.3	–
Brothertown town	594	69	4	2.4	1.9	458	2.4	4.2	3.5	136	5.9	7.4	–	–
Brown Deer village	5 070	388	23	1.4	2.8	4 838	1.6	2.0	1.8	232	6.0	12.1	–	8.5
Browns Lake CDP	833	57	7	1.0	1.3	611	1.0	2.2	1.0	222	6.8	6.8	–	–
Brunswick town	552	54	1	1.1	.7	536	1.9	2.0	–	16	6.3	12.5	–	33.3
Brussels town	398	60	2	1.8	.8	356	1.1	.8	–	42	9.5	16.7	–	100.0
Buchanan town	749	73	3	3.7	.7	737	1.4	6.3	2.4	12	–	–	–	–
Buena Vista town, Portage County	378	50	–	2.9	1.3	361	2.5	4.5	–	17	5.9	23.5	–	–
Buena Vista town, Richland County	591	76	3	1.5	.7	549	2.4	4.2	1.3	42	–	2.4	20.0	80.0
Burke town	1 043	71	2	.7	.7	1 029	1.6	2.7	2.2	14	7.1	7.1	–	50.0
Burlington city	3 423	268	13	1.0	1.2	3 347	1.6	2.1	1.5	76	18.4	27.6	–	39.1
Burlington town	2 528	189	11	1.3	1.0	2 044	1.7	2.4	1.1	484	6.2	6.6	–	33.3
Butler village	949	90	6	2.8	1.5	928	1.7	4.6	3.7	21	9.5	9.5	–	9.1
Byron town, Fond du Lac County	527	29	1	.6	.4	505	1.4	1.2	2.3	22	4.5	9.1	–	25.0
Byron town, Monroe County	508	117	4	12.2	4.3	450	5.6	5.0	6.8	58	12.1	19.0	100.0	66.7
Cadott village	540	91	6	3.5	8.3	520	2.9	4.0	3.8	20	–	10.0	–	25.0
Calamus town	370	47	–	.8	–	352	1.1	5.4	–	18	–	5.6	–	50.0
Caledonia town, Columbia County	626	58	5	1.8	1.1	357	2.8	1.8	6.3	269	1.5	3.7	–	–
Caledonia town, Racine County	7 251	546	22	1.0	1.3	7 058	1.6	2.6	1.8	193	5.2	17.6	–	10.2
Caledonia town, Waupaca County	438	65	2	4.6	1.1	391	1.5	3.0	–	47	6.4	34.0	100.0	–
Calumet town	734	116	3	4.2	1.2	477	2.3	3.4	1.9	257	1.2	16.0	–	–
Cameron village	542	86	1	2.2	3.3	519	.2	1.4	2.1	23	4.3	8.7	50.0	25.0
Campbell town	1 731	146	8	2.1	1.0	1 652	1.5	3.2	2.0	79	6.3	19.0	20.0	40.9
Campbellsport village	594	62	3	1.7	1.3	582	2.4	3.8	1.4	12	8.3	8.3	–	80.0
Camp Lake CDP	1 160	193	8	6.8	.9	862	2.7	4.5	5.9	298	2.7	4.7	20.0	57.1
Carlton town	383	79	–	8.4	–	339	2.4	5.0	–	44	2.3	54.5	33.3	50.0
Carson town	458	65	4	3.7	1.7	441	4.5	8.4	–	17	17.6	41.2	–	–
Casco town	344	43	1	2.9	.9	313	1.9	.8	5.0	31	3.2	41.9	66.7	100.0
Cassville village	565	81	2	2.8	1.4	505	1.6	3.8	3.5	60	3.3	13.3	25.0	46.7
Cato town	505	57	1	3.2	1.0	482	.8	3.0	–	23	4.3	8.7	–	–
Cedarburg city	4 036	302	74	2.6	4.1	3 916	1.7	2.4	1.5	120	46.7	49.2	50.0	37.5
Cedarburg town	1 654	87	8	1.1	.8	1 636	1.2	2.2	5.9	18	27.8	38.9	–	100.0
Cedar Grove village	550	27	5	1.1	1.3	543	2.2	1.4	2.4	7	14.3	14.3	–	–
Center town, Outagamie County	850	50	2	1.1	.8	842	1.0	2.3	2.6	8	–	–	–	50.0
Chain O' Lakes-King CDP	1 071	561	3	46.2	1.1	489	3.5	4.9	8.6	582	1.0	39.9	50.0	66.7
Chase town	449	54	4	6.0	1.1	430	2.3	4.2	4.0	19	10.5	5.3	100.0	50.0
Chester town	306	33	2	1.3	1.3	294	1.7	4.6	12.9	12	–	16.7	–	50.0
Chetek city	991	160	3	4.6	.4	836	1.0	3.9	1.0	155	7.1	11.6	75.0	33.3
Chetek town	1 204	381	2	22.1	.2	559	1.8	5.0	3.0	645	1.9	18.3	100.0	55.6
Chilton city	1 287	117	8	1.3	1.3	1 236	1.9	4.2	1.5	51	25.5	29.4	–	40.9
Chippewa Falls city	5 338	587	35	1.7	2.9	5 102	2.4	3.4	1.4	236	10.6	9.3	6.5	22.9
Christiana town, Dane County	414	26	3	2.2	1.0	403	1.7	4.8	–	11	–	9.1	100.0	–
Cicero town	352	44	1	1.7	.9	347	2.6	6.1	–	5	–	20.0	–	–
Clarno town	374	56	–	3.7	1.1	350	1.7	5.0	2.0	24	–	8.3	–	25.0
Clayton town, Winnebago County	832	93	3	2.2	1.3	809	2.1	3.8	1.6	23	4.3	8.7	33.3	–
Cleveland village	503	30	2	1.0	.6	486	.8	.7	–	17	5.9	11.8	–	–
Clifton town, Pierce County	378	31	1	.5	.8	349	1.7	1.6	–	29	10.3	6.9	–	–
Clinton village	690	60	3	1.0	.7	668	2.2	.8	4.3	22	–	13.6	20.0	33.3
Clinton town, Vernon County	295	30	5	3.4	2.4	274	4.4	5.3	–	21	4.8	–	–	50.0
Clintonville city	1 941	253	11	4.4	3.5	1 852	2.6	3.0	3.0	89	10.1	50.6	35.0	60.7
Colby city	603	80	2	2.7	1.5	573	1.7	2.0	4.6	30	10.0	43.3	–	75.0
Colfax village	470	60	1	1.7	1.5	458	1.5	3.2	5.7	12	8.3	–	–	100.0
Columbus city	1 734	214	13	3.9	2.4	1 626	2.6	3.4	4.1	108	13.0	11.1	29.4	52.8
Combined Locks village	738	78	4	1.6	.7	733	1.8	2.8	5.2	5	40.0	40.0	–	–
Como CDP	1 000	150	8	7.5	1.3	573	3.1	4.1	6.0	427	4.9	7.7	15.8	76.9
Concord town	688	75	6	1.6	1.2	661	2.3	4.3	2.4	27	7.4	14.8	–	–

TIPSII [UPF] GH155 CENSUS90 72583600 06/22/92 5:25 PM MACHINE: C DATA:CENSUS90*H1TIPSDA55. 06/19/92 14:06:28 TAPE: NONE FRAME: 391
TSF:CENSUS90*92. 06/19/92 14:08:03 UTF:CENSUS90*93. 06/19/92 14:08:03 META:CENSUS90*H1TABLES55. 06/19/92 14:27:03

Table 76. **Percent of Housing Units Allocated or Substituted: 1990**—Con.

[For definitions of terms and meanings of symbols, see text]

State Urban and Rural and Size of Place Inside and Outside Metropolitan Area County Place and [In Selected States] County Subdivision [1,000 or More Persons]	All housing units					Occupied housing units				Vacant housing units				
				Percent allocated or substituted			Percent allocated or substituted				Percent allocated or substituted			
	Total	1 or more items allocated	Substituted	Rooms	Units in structure	Total	Tenure	Value, specified owner	Contract rent, specified renter	Total	Vacancy status	Duration of vacancy	Value, specified vacant for sale only	Contract rent, specified vacant for rent
PLACE AND COUNTY SUBDIVISION—Con.														
Cooperstown town	418	51	–	3.8	1.0	403	1.7	2.9	–	15	–	13.3	–	–
Cornell city	635	88	3	3.3	3.0	591	2.7	3.7	1.4	44	6.8	9.1	46.2	–
Cottage Grove village	396	43	1	1.3	.3	390	.5	2.2	.8	6	–	–	–	–
Cottage Grove town	1 156	74	5	1.1	.6	1 134	1.1	1.7	3.4	22	18.2	31.8	–	–
Crandon city	932	250	3	15.9	1.5	765	1.4	5.0	5.4	167	6.6	31.7	–	81.8
Crescent town	1 014	227	–	3.4	.1	669	1.0	1.0	2.2	345	.9	2.0	33.3	33.3
Cross Plains village	780	65	1	1.7	1.2	761	1.4	.9	1.5	19	5.3	26.3	100.0	100.0
Cross Plains town	459	30	2	1.1	.9	454	1.5	.9	6.4	5	–	–	–	100.0
Cuba City city	783	100	2	1.4	3.3	765	1.4	2.0	1.9	18	–	11.1	25.0	87.5
Cudahy city	7 642	847	35	1.7	2.4	7 440	2.2	4.0	3.7	202	3.0	5.9	6.3	19.5
Cumberland city	1 060	172	1	8.8	.1	945	1.6	2.5	1.5	115	.9	37.4	62.5	58.3
Dakota town	653	295	5	33.2	1.5	411	3.2	7.9	4.9	242	.8	25.2	66.7	90.0
Dale town	606	43	3	1.7	1.3	586	1.5	2.1	1.5	20	5.0	25.0	–	–
Darien village	411	44	9	4.4	2.4	390	3.3	4.1	4.8	21	38.1	47.6	50.0	50.0
Darien town	561	70	20	6.4	3.7	522	1.7	3.4	4.9	39	46.2	59.0	66.7	100.0
Darlington city	997	133	5	1.1	1.6	946	2.0	3.9	4.2	51	5.9	7.8	–	38.1
Day town	324	45	2	2.8	1.2	312	2.2	4.9	–	12	–	41.7	–	100.0
Dayton town, Waupaca County	1 249	527	6	33.2	1.4	739	2.4	4.9	7.8	510	1.8	35.3	25.0	60.0
Decatur town	402	48	1	3.0	.2	353	2.8	2.8	4.2	49	6.1	8.2	–	–
Deerfield village	599	56	1	1.0	1.2	587	1.4	2.0	2.1	12	8.3	8.3	–	37.5
Deerfield town, Dane County	382	34	2	1.8	.8	374	1.3	1.6	2.6	8	–	37.5	–	–
De Forest village	1 757	104	7	.7	.8	1 724	.9	1.5	1.0	33	15.2	15.2	–	16.7
Dekorra town	1 091	196	11	5.2	2.4	690	3.5	4.6	1.5	401	3.7	21.7	18.2	28.6
Delafield city	2 172	166	9	1.3	1.0	2 034	1.5	2.7	2.2	138	6.5	16.7	–	27.3
Delafield town	1 915	139	6	1.4	.5	1 795	1.2	2.3	.4	120	5.0	19.2	–	15.4
Delavan city	2 427	196	25	2.9	2.6	2 355	2.2	2.4	2.2	72	20.8	45.8	42.9	55.0
Delavan town	2 847	1 287	33	32.8	1.8	1 614	2.4	3.1	5.7	1 233	6.2	65.0	35.7	71.0
Delavan Lake CDP	1 986	1 128	16	42.9	1.2	866	2.7	3.2	5.7	1 120	4.8	65.6	39.1	64.0
Dell Prairie town	638	212	3	24.0	1.1	402	2.7	6.0	7.8	236	2.1	53.0	14.3	69.2
Delton town	777	217	10	9.3	1.9	552	3.6	3.6	1.5	225	8.4	63.6	–	63.6
Denmark village	650	48	–	.5	.3	629	1.1	3.5	2.2	21	–	4.8	20.0	15.4
De Pere city	5 938	396	8	.8	.6	5 774	1.1	2.0	1.3	164	5.5	7.9	14.3	9.0
De Pere town	507	39	2	1.6	.6	493	2.2	3.1	2.6	14	–	14.3	100.0	100.0
Dodgeville city	1 573	183	5	1.6	1.7	1 537	2.2	3.2	3.5	36	13.9	22.2	9.1	70.0
Dodgeville town	515	67	5	2.7	1.0	403	1.2	8.1	2.0	112	4.5	8.9	–	33.3
Dousman village	369	33	–	.3	–	364	.5	2.8	3.3	5	40.0	40.0	–	–
Dover town, Racine County	1 233	135	6	.9	1.1	1 033	1.8	2.3	2.2	200	8.0	12.5	–	6.3
Dunkirk town	761	68	2	2.2	1.1	735	1.5	2.4	1.1	26	19.2	26.9	50.0	33.3
Dunn town, Dane County	2 122	260	14	6.9	1.0	1 932	1.4	2.8	3.5	190	2.1	68.9	40.0	75.0
Dunn town, Dunn County	515	65	2	1.9	.8	471	1.7	3.3	–	44	4.5	11.4	–	23.1
Durand city	835	106	–	1.2	2.4	796	2.0	2.8	.4	39	2.6	2.6	50.0	7.1
Eagle village	400	33	2	.8	.8	396	1.8	2.9	3.2	4	–	–	–	50.0
Eagle town, Waukesha County	763	52	4	1.0	.8	662	1.5	2.5	1.8	101	3.0	4.0	–	33.3
Eagle Lake CDP	578	53	2	.9	.7	423	1.7	1.8	3.3	155	9.0	12.9	–	–
Eagle Point town	922	125	3	4.4	1.2	804	.9	3.9	–	118	3.4	15.3	–	33.3
Eagle River city	706	114	–	1.0	.4	620	1.5	.7	1.7	86	4.7	10.5	–	50.0
Easton town, Marathon County	335	45	2	4.8	1.2	316	3.8	7.3	–	19	5.3	73.7	–	–
East Troy village	999	97	9	1.4	3.0	979	1.7	3.3	1.8	20	15.0	20.0	–	66.7
East Troy town	1 565	247	6	7.7	.8	1 269	1.3	3.4	3.9	296	7.4	43.6	10.0	33.3
Eaton town, Brown County	374	34	–	1.3	.3	357	.8	5.1	–	17	–	–	50.0	–
Eau Claire city	21 880	2 123	113	1.9	2.5	21 118	1.9	2.6	1.8	762	8.8	14.0	11.0	30.6
Eden town, Fond du Lac County	327	19	–	.3	.3	318	1.3	1.8	–	9	11.1	–	–	–
Edgar village	500	68	2	6.4	1.6	478	4.8	2.2	4.1	22	13.6	63.6	–	91.7
Edgerton city	1 792	152	15	1.8	2.0	1 728	2.6	3.1	3.4	64	6.3	7.8	–	7.1
Egg Harbor town	690	302	1	35.2	.3	359	3.3	4.2	4.3	331	.6	3.0	36.4	92.3
Elcho town	1 403	109	–	2.0	.6	485	3.7	1.2	1.4	918	.5	1.2	–	75.0
Eldorado town	467	48	2	2.4	1.3	448	3.1	1.8	4.9	19	15.8	10.5	–	–
Elk town	843	365	–	39.1	1.2	418	1.7	2.1	–	425	.5	.7	75.0	36.8
Elkhart Lake village	513	66	5	7.0	2.3	395	4.1	3.4	3.3	118	5.1	11.9	–	–
Elkhorn city	2 202	262	22	3.5	2.2	2 100	2.1	3.2	3.1	102	18.6	21.6	42.9	38.8
Ellington town	671	59	4	1.9	.9	655	2.1	4.2	–	16	6.3	18.8	–	50.0
Ellsworth village	1 066	95	8	1.3	1.2	1 035	2.3	2.7	2.4	31	–	3.2	–	–
Ellsworth town	340	25	2	.9	.6	328	2.4	3.8	–	12	–	–	–	–
Elm Grove village	2 398	193	9	1.2	2.9	2 290	1.4	2.1	.4	108	15.7	14.8	5.3	18.8
Elroy city	653	122	10	8.7	2.8	596	4.7	7.8	5.2	57	17.5	47.4	–	78.3
Emmet town, Dodge County	329	31	5	2.1	1.5	317	4.1	5.8	4.4	12	8.3	8.3	–	50.0
Empire town	831	77	6	2.5	1.1	784	1.1	5.0	2.2	47	6.4	8.5	50.0	14.3
Erin town	968	51	12	1.8	1.7	911	2.0	3.0	2.7	57	5.3	7.0	25.0	–
Ettrick town	514	52	1	.8	1.0	472	1.7	5.0	2.6	42	–	4.8	–	–
Eureka town	523	96	1	7.3	.4	427	2.8	5.0	–	96	3.1	19.8	–	–
Evansville city	1 305	161	5	1.1	5.8	1 250	2.0	2.4	1.8	55	1.8	12.7	–	–
Evergreen CDP	1 106	89	–	.8	.5	1 074	1.0	2.5	2.4	32	9.4	21.9	66.7	–
Excelsior town	439	76	3	4.8	1.8	400	3.3	4.3	7.1	39	43.6	56.4	16.7	–
Fall Creek village	415	51	1	1.0	1.9	393	2.0	3.4	1.0	22	9.1	9.1	25.0	81.8
Farmington town, Jefferson County	473	47	–	.2	.4	447	1.6	2.2	–	26	3.8	15.4	–	50.0
Farmington town, La Crosse County	639	89	2	3.1	1.3	583	2.6	1.9	5.6	56	10.7	7.1	25.0	100.0
Farmington town, Polk County	414	43	1	2.7	1.0	400	2.5	3.2	–	14	–	14.3	100.0	50.0
Farmington town, Washington County	858	58	2	.6	.5	789	.8	4.0	–	69	1.4	11.6	–	–
Farmington town, Waupaca County	1 486	424	7	21.4	1.4	1 082	3.0	3.5	6.1	404	.5	43.6	44.4	21.4
Fennimore city	1 024	120	5	4.4	1.1	940	1.8	3.6	1.8	84	2.4	34.5	40.0	47.8

TIPSII [UPF] GH155 CENSUS90 72583600 06/22/92 5:25 PM MACHINE: C DATA:CENSUS90*H1TIPSDA55. 06/19/92 14:06:28 TAPE: NONE FRAME: 392
TSF:CENSUS90*92. 06/19/92 14:08:03 UTF:CENSUS90*93. 06/19/92 14:08:03 META:CENSUS90*H1TABLES55. 06/19/92 14:27:03

Table 76. **Percent of Housing Units Allocated or Substituted: 1990**—Con.

[For definitions of terms and meanings of symbols, see text]

State Urban and Rural and Size of Place Inside and Outside Metropolitan Area County Place and [In Selected States] County Subdivision [1,000 or More Persons]	All housing units					Occupied housing units				Vacant housing units				
				Percent allocated or substituted			Percent allocated or substituted				Percent allocated or substituted			
	Total	1 or more items allocated	Substituted	Rooms	Units in structure	Total	Tenure	Value, specified owner	Contract rent, specified renter	Total	Vacancy status	Duration of vacancy	Value, specified vacant for sale only	Contract rent, specified vacant for rent
PLACE AND COUNTY SUBDIVISION—Con.														
Fitchburg city	6 685	464	16	1.0	1.5	6 399	1.1	1.0	1.1	286	5.2	8.7	3.4	5.5
Flambeau town, Rusk County	417	41	1	5.3	.2	363	1.4	1.5	–	54	5.6	9.3	42.9	50.0
Florence town	1 538	717	23	22.3	4.6	806	2.0	6.3	2.4	732	6.8	79.5	33.3	57.1
Fond du Lac city	15 176	1 362	94	1.5	2.2	14 637	2.1	2.6	2.1	539	8.9	11.5	14.9	14.0
Fond du Lac town	876	71	4	2.4	1.1	846	2.0	3.3	3.1	30	13.3	13.3	–	60.0
Fontana-on-Geneva Lake village	1 987	1 322	20	55.3	2.1	652	2.3	6.3	3.8	1 335	9.0	39.8	21.1	89.5
Forest town, Fond du Lac County	363	36	2	2.8	1.4	345	2.0	2.5	2.9	18	5.6	11.1	50.0	–
Fort Atkinson city	4 074	421	20	1.3	2.9	3 987	1.8	3.3	2.0	87	9.2	20.7	6.3	24.3
Fox Lake city	549	70	8	2.9	2.2	505	2.6	6.1	7.2	44	6.8	9.1	25.0	58.8
Fox Lake town	876	223	10	15.3	1.3	459	2.6	5.6	4.9	417	2.6	6.0	33.3	83.3
Fox Point village	2 948	239	11	1.9	1.9	2 840	1.7	2.6	6.3	108	3.7	6.5	–	12.8
Franklin town, Manitowoc County	443	62	1	6.5	1.6	420	3.6	3.8	4.7	23	–	–	50.0	–
Franklin city	7 753	847	32	1.2	2.2	7 434	1.7	2.5	1.9	319	4.1	8.8	7.3	9.5
Frederic village	559	93	3	3.6	4.1	501	2.2	2.3	.6	58	5.2	5.2	25.0	41.7
Fredonia village	512	39	3	1.6	1.2	505	3.4	2.6	.8	7	–	–	–	–
Fredonia town	658	66	4	1.7	2.7	641	3.3	2.7	2.6	17	5.9	5.9	–	50.0
Freedom town, Outagamie County	1 342	125	2	2.6	.7	1 306	1.2	4.1	2.8	36	5.6	36.1	42.9	–
French Island CDP	1 731	146	8	2.1	1.0	1 652	1.5	3.2	2.0	79	6.3	19.0	20.0	40.9
Friendship town	891	107	1	3.7	.8	841	1.4	3.8	9.9	50	4.0	16.0	42.9	30.0
Fulton town	1 240	208	4	9.0	1.2	1 055	2.1	4.2	3.9	185	3.2	7.0	–	75.0
Gale town	595	73	2	1.2	.8	570	1.8	1.5	3.2	25	4.0	4.0	–	–
Galesville city	552	86	3	1.1	4.5	537	1.5	1.1	2.7	15	–	6.7	–	20.0
Gardner town	1 007	127	1	4.7	.6	387	1.6	1.3	3.6	620	.6	1.3	18.8	42.1
Garfield town, Polk County	679	23	–	1.2	–	404	.5	1.2	–	275	.4	2.2	–	75.0
Genesee town	1 871	125	8	1.5	.9	1 836	1.5	3.1	1.5	35	11.4	20.0	50.0	50.0
Geneva town	2 100	361	17	6.4	1.3	1 213	3.0	3.2	3.8	887	5.4	7.7	13.0	70.6
Genoa City village	502	56	3	3.6	3.0	455	2.6	2.0	1.5	47	8.5	8.5	–	42.9
Germantown village	5 100	350	29	1.1	1.2	4 931	1.5	2.1	1.1	169	8.3	10.1	8.3	4.2
Gibson town	478	76	2	6.7	1.0	442	2.3	3.4	7.1	36	2.8	11.1	100.0	100.0
Gillett city	628	127	1	4.0	1.3	573	2.3	3.2	2.3	55	7.3	25.5	14.3	66.7
Gillett town	412	53	–	3.2	.5	357	2.0	1.1	–	55	1.8	10.9	–	100.0
Glendale city	5 784	426	27	1.5	1.8	5 513	1.9	2.6	1.5	271	3.0	8.9	28.6	6.4
Glenmore town	314	29	3	2.5	1.3	308	1.0	5.5	–	6	–	16.7	–	–
Glenwood City city	418	81	2	6.0	2.2	400	5.0	5.2	5.4	18	11.1	16.7	100.0	100.0
Grafton village	3 457	238	26	1.5	1.4	3 396	1.9	2.0	1.6	61	32.8	34.4	22.2	25.0
Grafton town	1 346	71	3	.9	.6	1 315	1.1	2.1	.5	31	6.5	6.5	33.3	–
Grand Chute town	5 619	454	17	1.3	1.5	5 465	1.0	1.8	1.7	154	18.2	27.9	13.6	13.8
Grand Rapids town	2 417	161	8	1.9	1.0	2 348	1.4	1.9	3.1	69	4.3	11.6	–	25.0
Grant town, Portage County	583	58	3	2.7	1.9	555	2.5	2.4	2.6	28	7.1	32.1	–	–
Grantsburg village	508	94	1	2.6	.6	460	1.5	2.0	3.9	48	2.1	–	–	92.3
Green Bay city	39 726	3 642	131	1.4	1.4	38 383	1.4	2.5	2.3	1 343	6.4	12.5	16.0	13.0
Green Bay town	575	161	4	19.7	.7	441	1.8	7.0	7.8	134	3.7	6.0	–	–
Greenbush town	485	71	3	3.1	1.2	456	1.3	5.3	1.9	29	6.9	20.7	–	–
Greendale village	5 745	425	21	.9	1.4	5 575	1.8	2.3	2.6	170	1.8	5.3	–	4.2
Greenfield town, La Crosse County	552	76	–	1.8	.4	539	1.9	5.8	3.1	13	–	–	–	50.0
Greenfield city	14 301	1 319	67	1.1	3.1	13 785	1.9	2.8	1.8	516	3.5	9.7	6.1	7.4
Green Lake city	622	169	8	14.5	3.2	493	3.4	5.3	3.7	129	15.5	48.1	50.0	80.0
Green Lake town	938	468	21	39.4	4.4	507	5.1	9.8	5.0	431	27.8	43.2	15.0	100.0
Greenville town	1 274	81	3	1.5	.6	1 250	1.4	3.5	2.7	24	16.7	37.5	–	60.0
Grover town, Marinette County	652	141	1	9.2	.2	573	1.6	6.6	13.3	79	6.3	64.6	50.0	80.0
Hales Corners village	3 207	276	13	1.1	3.1	3 063	1.9	2.2	1.8	144	4.9	8.3	33.3	9.4
Hallie town	1 616	150	7	1.9	1.2	1 579	1.8	2.9	4.0	37	2.7	8.1	40.0	16.7
Hamilton town	585	76	2	3.6	.7	553	2.2	3.3	9.5	32	9.4	6.3	–	33.3
Hammond village	406	44	–	1.7	4.2	397	1.3	2.9	2.9	9	–	–	–	33.3
Harmony town, Rock County	717	38	2	.4	.6	701	.9	1.0	–	16	–	–	–	–
Harrison town, Calumet County	1 155	127	6	4.8	1.3	1 059	2.8	4.3	4.4	96	7.3	14.6	60.0	25.0
Hartford city	3 132	271	10	1.1	1.9	3 055	1.6	3.0	.5	77	3.9	11.7	15.4	9.1
Hartford town	1 154	105	7	1.5	1.0	1 105	1.5	4.0	.9	49	8.2	18.4	–	50.0
Hartland village	2 428	219	9	1.0	2.0	2 345	1.2	1.9	1.3	83	8.4	12.0	–	10.6
Hawthorne town	422	122	–	24.2	.2	317	1.3	6.6	–	105	1.0	38.1	100.0	100.0
Hayward city	961	200	2	7.0	.2	844	1.2	1.6	4.2	117	8.5	29.1	87.5	46.4
Hayward town	1 642	579	4	29.4	.7	1 025	1.5	2.0	4.9	617	1.3	54.1	50.0	78.9
Hazel Green village	449	68	8	3.1	2.9	419	3.1	3.8	7.9	30	23.3	26.7	60.0	35.3
Hazel Green town	281	41	–	.7	.4	267	1.1	4.4	–	14	14.3	21.4	–	100.0
Herman town, Dodge County	352	31	3	2.0	2.0	347	1.2	5.2	4.1	5	–	20.0	–	–
Herman town, Sheboygan County	557	53	6	2.7	1.6	526	1.1	2.9	1.1	31	19.4	32.3	–	–
Hilbert village	475	42	–	.6	.6	464	1.3	2.5	.9	11	–	9.1	–	33.3
Hillsboro city	591	50	3	1.4	2.4	557	2.3	3.0	1.8	34	2.9	2.9	–	–
Hobart town	1 339	83	3	.7	.8	1 314	1.4	2.8	2.6	25	4.0	–	–	14.3
Holland town, Brown County	368	27	–	.3	.3	360	1.4	1.1	–	8	–	12.5	–	–
Holland town, La Crosse County	734	70	3	1.2	1.4	701	1.4	1.0	7.5	33	3.0	6.1	33.3	66.7
Holland town, Sheboygan County	1 022	59	3	1.3	.8	812	2.2	2.3	–	210	1.9	1.9	–	–
Holmen village	1 160	91	4	1.3	.8	1 115	1.6	2.1	1.7	45	2.2	11.1	50.0	33.3
Horicon city	1 478	117	9	1.3	2.7	1 434	2.3	3.2	1.3	44	2.3	9.1	–	9.1
Hortonville village	710	50	–	.1	.1	699	.7	2.0	2.2	11	9.1	–	–	50.0
Howard village	3 515	259	9	.8	.9	3 434	1.3	2.1	1.9	81	1.2	4.9	–	9.1
Howards Grove village	813	62	4	.9	.9	797	1.6	3.0	2.8	16	6.3	25.0	–	50.0
Hubbard town, Dodge County	662	58	3	1.8	.8	503	2.2	3.0	1.8	159	1.3	1.3	–	–
Hudson city	2 634	300	7	1.1	4.3	2 515	1.6	1.9	1.6	119	3.4	5.0	–	15.4
Hudson town	1 144	67	3	1.0	.5	1 108	1.4	2.4	3.6	36	–	11.1	25.0	100.0

TIPSII [UPF] GH155 CENSUS90 72583600 06/22/92 5:25 PM MACHINE: C DATA:CENSUS90*H1TIPSDA55. 06/19/92 14:06:28 TAPE: NONE FRAME: 393
TSF:CENSUS90*92. 06/19/92 14:08:03 UTF:CENSUS90*93. 06/19/92 14:08:03 META:CENSUS90*H1TABLES55. 06/19/92 14:27:03

Table 76. **Percent of Housing Units Allocated or Substituted: 1990**—Con.

[For definitions of terms and meanings of symbols, see text]

State / Urban and Rural and Size of Place / Inside and Outside Metropolitan Area / County / Place and [In Selected States] County Subdivision [1,000 or More Persons]	All housing units					Occupied housing units				Vacant housing units				
				Percent allocated or substituted			Percent allocated or substituted				Percent allocated or substituted			
	Total	1 or more items allocated	Substituted	Rooms	Units in structure	Total	Tenure	Value, specified owner	Contract rent, specified renter	Total	Vacancy status	Duration of vacancy	Value, specified vacant for sale only	Contract rent, specified vacant for rent
PLACE AND COUNTY SUBDIVISION—Con.														
Hull town, Portage County	1 917	198	8	3.1	1.9	1 851	1.7	3.3	5.7	66	16.7	40.9	50.0	36.4
Humboldt town	396	33	–	.5	–	390	2.1	1.7	–	6	–	16.7	–	–
Hurley city	1 009	313	2	17.5	.5	762	2.2	2.3	3.6	247	3.2	58.3	7.1	83.9
Hustisford town	457	43	–	3.3	.9	384	.8	3.5	2.9	73	1.4	2.7	–	–
Independence city	463	50	3	1.7	1.9	447	1.8	3.8	6.6	16	6.3	12.5	50.0	33.3
Iola village	550	87	1	5.8	1.8	497	3.4	5.3	3.2	53	–	3.8	–	93.3
Ixonia town	939	64	5	1.2	1.3	912	2.0	2.7	2.3	27	7.4	11.1	50.0	–
Jackson village	981	109	2	1.0	.3	953	2.0	2.9	2.6	28	7.1	14.3	33.3	20.0
Jackson town, Washington County	1 012	61	4	1.6	1.3	995	.9	2.2	2.3	17	5.9	17.6	–	–
Jamestown town	711	80	2	2.1	1.3	689	2.5	2.7	–	22	13.6	31.8	–	87.5
Janesville city	21 153	1 948	90	2.1	1.9	20 388	1.7	2.8	3.9	765	7.1	11.5	9.2	13.5
Janesville town	965	83	10	3.1	1.3	897	2.3	3.4	6.2	68	10.3	17.6	14.3	11.1
Jefferson town, Green County	389	45	1	.5	1.0	375	1.6	2.9	–	14	–	–	–	66.7
Jefferson city	2 472	213	7	.9	1.7	2 393	1.6	2.8	1.8	79	5.1	3.8	10.0	20.0
Jefferson town, Jefferson County	735	74	4	1.4	2.6	717	3.1	2.6	5.5	18	11.1	22.2	–	100.0
Johnson Creek village	473	62	2	3.0	.4	456	1.8	4.8	5.0	17	–	11.8	–	81.8
Juneau city	699	59	2	1.1	1.1	683	2.0	1.4	1.0	16	6.3	6.3	–	33.3
Kaukauna city	4 454	466	16	1.3	2.2	4 365	1.2	3.8	2.9	89	7.9	15.7	33.3	27.3
Kenosha city	31 197	3 216	177	1.8	2.2	29 919	2.1	3.3	3.4	1 278	11.9	14.4	17.3	17.8
Kewaskum village	944	72	8	1.2	1.6	926	1.3	3.7	3.8	18	5.6	22.2	–	–
Kewaskum town	366	40	3	1.9	1.1	356	3.4	3.0	7.3	10	10.0	40.0	–	–
Kewaunee city	1 213	194	3	5.3	.6	1 106	1.0	3.6	2.9	107	3.7	41.1	100.0	78.6
Kiel city	1 181	88	8	1.1	1.7	1 151	1.7	3.1	.3	30	16.7	16.7	–	–
Kimberly village	2 069	152	8	1.2	1.4	2 043	1.3	2.8	3.1	26	3.8	7.7	–	14.3
Kinnickinnic town	364	33	2	3.0	.8	347	1.4	.8	2.9	17	11.8	41.2	–	–
Knowlton town	590	148	6	12.0	2.2	491	3.9	8.8	11.1	99	52.5	68.7	20.0	100.0
Kohler village	688	64	4	1.7	1.0	651	1.5	2.1	1.9	37	5.4	29.7	16.7	66.7
Koshkonong town	1 269	130	3	1.1	.6	1 064	1.4	3.7	1.3	205	2.0	5.9	16.7	50.0
Kossuth town	703	97	1	3.1	.7	650	1.8	7.1	1.9	53	1.9	9.4	33.3	33.3
Kronenwetter town	1 613	143	2	1.4	1.0	1 562	1.5	2.9	2.5	51	5.9	17.6	40.0	–
Lac du Flambeau CDP	656	287	6	29.1	1.2	437	9.8	10.4	11.4	219	4.6	44.7	100.0	100.0
Lac du Flambeau town	2 644	1 813	9	59.9	.9	875	6.1	6.6	9.4	1 769	2.1	27.4	10.0	100.0
La Crosse city	20 897	2 565	118	2.2	3.5	19 970	2.1	3.5	2.5	927	7.4	13.1	14.9	19.3
Ladysmith city	1 671	278	2	3.8	4.4	1 544	1.0	.9	3.2	127	2.4	22.0	45.5	24.4
Lafayette town, Chippewa County	1 793	166	6	2.6	1.1	1 648	1.8	3.2	3.3	145	4.1	14.5	25.0	63.6
Lafayette town, Walworth County	485	71	–	3.1	.6	436	1.6	3.6	6.2	49	4.1	30.6	33.3	66.7
La Grange town, Monroe County	536	57	6	5.4	1.5	513	3.3	4.6	–	23	21.7	21.7	33.3	100.0
La Grange town, Walworth County	1 414	759	3	48.2	.4	606	1.2	3.2	1.0	808	2.5	41.0	–	100.0
Lake town, Price County	810	304	1	31.1	.2	502	2.8	4.9	1.7	308	.6	2.9	35.7	100.0
Lake Delton village	1 091	529	10	20.3	2.8	607	7.4	10.3	9.5	484	3.1	80.0	100.0	58.3
Lake Geneva city	3 184	614	33	10.9	1.9	2 599	1.3	3.0	2.5	585	13.8	25.0	15.2	51.2
Lake Mills city	1 735	181	7	2.2	1.4	1 629	1.7	2.4	3.0	106	23.6	32.1	16.7	34.5
Lake Mills town	663	110	–	.9	.5	555	.9	2.2	1.3	108	46.3	54.6	–	50.0
Lake Ripley CDP	722	245	2	2.2	.6	493	2.4	3.3	7.1	229	62.9	69.4	–	71.4
Lake Wazeecha CDP	798	52	2	2.5	1.1	768	1.0	2.3	3.4	30	3.3	6.7	–	50.0
Lake Wisconsin CDP	1 652	321	16	5.0	2.0	887	3.2	4.2	3.3	765	2.0	24.8	9.5	50.0
Lake Wissota CDP	918	86	5	2.6	1.1	846	1.5	3.9	3.8	72	6.9	16.7	22.2	63.6
Lamartine town	543	51	6	2.9	1.7	526	1.7	2.0	2.1	17	41.2	41.2	33.3	75.0
Lanark town	471	97	12	6.2	2.8	369	3.8	1.6	–	102	9.8	51.0	33.3	–
Lancaster city	1 766	222	9	1.3	1.8	1 662	2.0	2.5	3.0	104	2.9	4.8	16.7	28.3
Laona town	759	272	–	26.6	3.2	540	2.0	2.3	2.6	219	1.8	38.4	100.0	100.0
Larrabee town	506	58	3	5.3	2.2	478	2.7	4.8	2.2	28	7.1	53.6	–	–
La Valle town	783	425	4	45.1	1.8	368	2.2	3.5	–	415	1.0	95.2	50.0	100.0
Lawrence town, Brown County	453	34	–	.7	.7	441	1.6	3.2	–	12	–	–	33.3	–
Lebanon town, Dodge County	562	62	1	2.0	1.6	540	1.9	6.2	2.2	22	–	4.5	–	–
Lebanon town, Waupaca County	425	61	1	2.6	.9	413	4.4	6.3	–	12	16.7	8.3	–	100.0
Lemonweir town	713	167	5	11.6	1.1	600	1.8	10.2	5.7	113	5.3	36.3	–	62.5
Leroy town	347	31	3	1.7	1.7	336	.9	4.1	2.8	11	27.3	27.3	–	100.0
Lewiston town	522	79	4	2.1	1.3	403	3.7	4.6	2.3	119	2.5	5.9	–	–
Liberty town, Manitowoc County	442	43	4	2.9	.9	395	1.8	3.8	–	47	8.5	8.5	–	100.0
Liberty Grove town	1 750	1 138	3	51.4	.7	625	2.7	1.3	2.9	1 125	4.1	91.0	47.8	42.1
Lima town, Rock County	478	58	1	1.0	1.5	458	1.5	1.5	1.3	20	15.0	15.0	–	40.0
Lima town, Sheboygan County	881	61	5	1.6	1.5	855	1.8	2.6	3.0	26	15.4	15.4	–	25.0
Lincoln town, Eau Claire County	325	30	1	.6	1.2	310	1.3	4.9	–	15	6.7	13.3	–	–
Lincoln town, Polk County	1 056	92	7	4.0	.7	658	.5	.9	1.4	398	6.0	7.0	11.1	100.0
Lincoln town, Vilas County	1 670	136	2	.7	.2	951	1.9	.7	1.5	719	2.5	3.2	–	36.6
Lincoln town, Wood County	476	40	3	1.5	1.1	471	1.3	1.9	7.0	5	20.0	20.0	–	–
Lind town	553	135	5	10.7	1.8	415	2.9	9.6	–	138	1.4	24.6	33.3	–
Linn town	1 911	1 093	8	46.6	1.1	817	2.8	4.0	3.4	1 094	8.2	59.6	8.0	66.7
Linwood town	363	51	2	2.2	1.4	342	2.6	3.3	10.3	21	9.5	76.2	–	100.0
Lisbon town, Waukesha County	2 728	192	10	.8	.5	2 688	1.6	2.5	.9	40	5.0	12.5	–	–
Little Black town	395	43	2	1.5	.8	382	2.1	2.8	4.4	13	–	23.1	–	–
Little Chute village	3 232	269	8	.8	.9	3 158	1.1	2.9	2.0	74	9.5	28.4	–	12.5
Little Falls town	448	90	1	13.2	.4	386	1.3	4.4	2.2	62	1.6	40.3	66.7	100.0
Little River town	429	109	2	12.8	.9	340	2.6	6.3	3.1	89	–	19.1	–	–
Little Suamico town	978	135	4	8.9	1.2	874	2.2	3.2	10.4	104	5.8	16.3	83.3	83.3
Little Wolf town	507	98	–	11.6	.4	449	2.4	6.2	15.8	58	–	1.7	50.0	–
Lodi city	833	59	6	2.0	1.3	801	1.5	2.7	3.1	32	6.3	9.4	14.3	7.7
Lodi town	898	142	9	5.3	1.9	696	3.3	3.3	4.6	202	2.5	34.7	9.1	100.0
Lomira village	563	40	3	1.2	1.2	548	2.2	.4	2.5	15	–	–	–	–

TIPSII [UPF] GH155 CENSUS90 72583600 06/22/92 5:25 PM MACHINE: C DATA:CENSUS90*H1TIPSDA55. 06/19/92 14:06:28 TAPE: NONE FRAME: 394
TSF:CENSUS90*92. 06/19/92 14:08:03 UTF:CENSUS90*93. 06/19/92 14:08:03 META:CENSUS90*H1TABLES55. 06/19/92 14:27:03

Table 76. **Percent of Housing Units Allocated or Substituted: 1990**—Con.

[For definitions of terms and meanings of symbols, see text]

State / Urban and Rural and Size of Place / Inside and Outside Metropolitan Area / County / Place and [In Selected States] County Subdivision [1,000 or More Persons]	All housing units					Occupied housing units				Vacant housing units				
				Percent allocated or substituted			Percent allocated or substituted				Percent allocated or substituted			
	Total	1 or more items allocated	Substituted	Rooms	Units in structure	Total	Tenure	Value, specified owner	Contract rent, specified renter	Total	Vacancy status	Duration of vacancy	Value, specified vacant for sale only	Contract rent, specified vacant for rent
PLACE AND COUNTY SUBDIVISION—Con.														
Lomira town	428	42	1	1.4	.7	420	1.7	3.3	–	8	–	–	–	–
Lowell town	426	47	–	1.2	.5	398	1.3	4.9	–	28	–	7.1	–	20.0
Loyal city	550	75	4	.9	1.6	523	1.7	5.2	1.4	27	7.4	22.2	60.0	62.5
Luck village	501	92	–	10.2	–	429	.2	1.7	2.2	72	–	–	–	75.0
Luxemburg village	460	28	1	.2	.2	448	.7	1.5	1.0	12	–	–	–	25.0
Luxemburg town	424	40	1	.9	.2	408	1.5	2.6	2.9	16	–	12.5	–	100.0
Lyndon town, Sheboygan County	566	30	6	1.9	1.4	496	1.0	1.8	2.6	70	10.0	10.0	–	20.0
Lyons town	1 061	158	12	7.3	1.8	968	2.4	4.0	6.2	93	35.5	37.6	66.7	77.8
McFarland village	1 915	142	5	.8	1.3	1 846	1.4	1.9	.8	69	4.3	2.9	–	20.0
McMillan town	539	67	3	4.8	1.7	524	1.9	3.2	8.3	15	46.7	40.0	–	75.0
Madison city	80 047	6 423	332	1.2	2.2	77 361	1.6	2.0	1.8	2 686	7.2	11.2	11.5	12.5
Madison town	3 386	303	12	1.3	2.4	3 088	2.3	4.6	1.2	298	1.7	4.0	–	1.6
Maine town, Marathon County	745	88	6	3.1	1.5	728	3.0	4.2	3.1	17	29.4	58.8	–	50.0
Manawa city	493	69	3	2.0	1.6	466	2.8	4.5	3.3	27	3.7	14.8	–	50.0
Manitowoc city	13 728	1 199	114	1.9	2.3	13 144	2.2	3.3	2.0	584	10.1	13.4	15.0	23.1
Manitowoc Rapids town	798	82	7	2.8	1.6	776	2.2	3.9	3.6	22	9.1	13.6	50.0	100.0
Maple Bluff village	564	38	–	.9	.5	546	1.1	2.6	–	18	–	11.1	–	–
Maple Grove town, Shawano County	363	45	–	1.9	1.1	351	1.1	4.1	4.2	12	–	8.3	–	–
Marathon City village	604	66	5	2.0	1.8	584	2.2	3.7	.8	20	20.0	25.0	–	33.3
Marinette city	5 268	607	23	2.4	1.8	4 833	1.8	3.6	1.7	435	3.0	17.9	1.5	35.2
Marion city	554	104	3	2.2	4.9	514	2.3	3.3	2.8	40	5.0	5.0	–	42.9
Marion town, Waushara County	1 417	712	7	43.5	1.1	641	2.3	5.8	3.8	776	2.4	46.6	66.7	–
Markesan city	604	95	2	3.6	4.0	577	2.3	3.5	2.4	27	25.9	29.6	33.3	100.0
Marshall village	928	93	6	1.4	1.1	907	2.9	3.4	1.0	21	14.3	23.8	–	25.0
Marshfield town, Fond du Lac County	402	28	–	.2	.7	332	.9	1.8	3.4	70	1.4	2.9	–	100.0
Marshfield city	8 045	781	53	1.6	3.3	7 794	2.8	2.9	2.2	251	6.0	9.6	4.8	25.7
Mauston city	1 560	225	14	6.2	2.1	1 458	2.9	2.9	4.9	102	12.7	33.3	55.6	66.7
Mayville city	1 690	134	8	1.5	1.8	1 643	1.8	2.5	1.7	47	12.8	12.8	15.4	25.0
Mazomanie village	528	46	1	1.3	.4	508	1.4	1.9	2.0	20	–	30.0	–	62.5
Medary town	551	66	2	1.6	.9	524	1.7	2.0	1.4	27	14.8	7.4	14.3	–
Medford city	1 833	203	5	3.1	1.6	1 750	2.6	2.9	2.1	83	12.0	22.9	9.1	14.3
Medford town	657	54	2	1.5	1.7	648	2.3	1.6	1.5	9	–	22.2	–	100.0
Medina town	386	38	1	1.6	1.3	373	1.9	4.2	2.6	13	–	–	–	–
Meeme town	513	49	1	1.4	.6	470	1.3	5.7	–	43	7.0	2.3	–	66.7
Menasha city	6 168	594	33	1.9	2.3	5 980	1.6	2.7	2.0	188	9.0	11.7	23.5	28.8
Menasha town	5 514	475	21	1.6	1.4	5 351	1.6	2.6	1.3	163	4.3	9.8	4.0	58.5
Menominee town	1 742	748	11	35.8	1.5	1 079	3.2	9.2	8.8	663	2.0	51.9	25.0	95.0
Menomonee Falls village	10 043	707	32	.7	1.7	9 817	1.5	2.3	1.5	226	8.4	10.6	6.8	4.2
Menomonie city	4 539	472	23	1.6	3.2	4 323	2.0	2.9	2.0	216	4.6	6.9	25.0	15.8
Menomonie town	972	143	5	3.5	1.3	926	1.8	3.8	2.6	46	4.3	8.7	–	69.2
Mequon city	6 470	418	20	.9	1.2	6 251	1.2	1.8	1.3	219	9.6	12.8	12.5	12.5
Mercer town	1 712	946	–	44.3	.1	600	.8	1.0	1.7	1 112	1.0	7.3	95.0	100.0
Merrill city	4 045	462	28	2.2	2.6	3 919	2.8	4.0	3.8	126	11.1	29.4	18.8	26.7
Merrill town	1 037	121	6	4.2	1.2	954	2.0	4.0	5.1	83	7.2	34.9	–	50.0
Merton village	366	23	2	1.1	.8	358	1.7	2.0	–	8	–	–	–	–
Merton town	2 421	202	14	1.3	1.2	2 139	1.5	3.5	2.9	282	9.2	11.7	–	80.0
Middleton city	5 895	543	16	.9	2.8	5 692	1.4	2.1	.8	203	7.9	12.3	22.2	8.1
Middleton town	1 157	50	3	.9	.4	1 132	1.2	1.2	6.3	25	12.0	20.0	7.7	–
Milford town	377	44	1	2.9	.5	350	2.6	4.5	2.7	27	14.8	18.5	–	–
Milton city	1 724	169	7	1.5	3.5	1 675	1.3	2.9	3.1	49	2.0	10.2	–	28.6
Milton town, Rock County	1 100	159	16	4.0	2.3	864	3.2	3.9	4.8	236	8.1	16.9	30.4	80.0
Milwaukee city	254 204	35 130	1 925	3.4	2.9	240 540	3.3	4.2	4.1	13 664	7.9	15.5	24.1	33.4
Mineral Point city	1 049	125	3	1.3	1.5	980	1.6	3.4	1.6	69	2.9	7.2	–	12.5
Minocqua town	3 716	1 721	19	28.8	2.1	1 507	4.1	5.8	9.4	2 209	2.9	9.8	36.4	81.3
Mishicot village	503	50	2	1.4	1.6	488	1.4	2.6	5.5	15	–	–	–	100.0
Mishicot town	449	41	1	1.6	1.1	431	1.6	3.6	–	18	5.6	16.7	–	33.3
Mondovi city	1 080	113	4	1.2	3.6	1 028	1.9	3.2	2.5	52	1.9	1.9	–	–
Monona city	3 822	394	13	1.2	3.6	3 743	1.5	2.1	1.9	79	5.1	20.3	33.3	21.2
Monroe city	4 556	489	36	1.9	3.0	4 405	2.3	3.2	2.8	151	8.6	12.6	–	31.9
Monroe town, Green County	312	33	–	1.3	1.0	302	1.7	3.1	2.9	10	–	10.0	100.0	–
Montello city	695	202	6	15.0	1.7	559	4.1	4.6	2.7	136	33.8	52.9	50.0	38.5
Monticello village	482	61	2	1.7	3.7	464	2.2	2.7	6.4	18	5.6	–	–	80.0
Montpelier town	457	50	1	2.0	.2	433	1.6	2.9	3.0	24	4.2	4.2	–	–
Montrose town	378	31	1	1.3	.3	362	1.1	–	2.3	16	6.3	18.8	50.0	–
Morrison town	497	33	1	.6	.8	477	1.0	5.5	2.0	20	–	–	33.3	100.0
Mosinee city	1 478	211	10	3.9	2.9	1 433	3.1	5.2	5.6	45	11.1	26.7	41.7	33.3
Mosinee town	555	62	2	5.2	.5	538	2.0	2.3	10.7	17	17.6	82.4	–	–
Mount Horeb village	1 638	107	7	1.0	1.0	1 599	1.3	1.7	2.4	39	7.7	10.3	–	5.0
Mount Pleasant town, Racine County	8 000	731	34	1.4	1.5	7 708	1.8	2.6	2.8	292	10.6	15.8	12.5	9.8
Mukwa town	869	135	6	6.1	1.7	786	3.3	5.2	1.8	83	–	41.0	–	66.7
Mukwonago village	1 643	126	9	1.2	1.0	1 535	1.7	2.2	2.8	108	1.9	6.5	9.1	11.8
Mukwonago town	1 847	103	6	1.6	.6	1 755	1.0	1.1	.8	92	3.3	10.9	20.0	50.0
Muscoda village	557	61	–	2.3	1.3	524	2.1	1.9	2.1	33	3.0	9.1	–	37.5
Muskego city	5 759	460	32	1.4	1.2	5 563	1.8	3.0	1.7	196	11.7	16.8	13.3	3.6
Nasewaupee town	1 263	376	2	23.3	.2	700	2.0	5.0	2.6	563	.5	3.4	40.0	75.0
Necedah town	1 188	631	9	46.3	1.6	564	3.5	10.8	4.4	624	1.8	36.9	100.0	100.0
Neenah city	9 261	726	41	1.5	1.2	9 024	1.4	2.4	3.1	237	7.6	13.9	12.7	30.2
Neenah town	1 001	66	4	2.6	.9	970	1.1	3.6	2.8	31	6.5	12.9	–	75.0
Neillsville city	1 199	172	9	2.5	3.1	1 110	3.0	3.7	2.6	89	6.7	12.4	50.0	77.8
Nekimi town	516	45	5	3.7	1.6	499	2.0	3.5	–	17	–	–	–	100.0

TIPSII [UPF] GH155 CENSUS90 72583600 06/22/92 5:25 PM MACHINE: C DATA:CENSUS90*H1TIPSDA55. 06/19/92 14:06:28 TAPE: NONE FRAME: 395
TSF:CENSUS90*92. 06/19/92 14:08:03 UTF:CENSUS90*93. 06/19/92 14:08:03 META:CENSUS90*H1TABLES55. 06/19/92 14:27:03

Table 76. **Percent of Housing Units Allocated or Substituted: 1990**—Con.

[For definitions of terms and meanings of symbols, see text]

State Urban and Rural and Size of Place Inside and Outside Metropolitan Area County Place and [In Selected States] County Subdivision [1,000 or More Persons]	All housing units					Occupied housing units				Vacant housing units				
				Percent allocated or substituted			Percent allocated or substituted				Percent allocated or substituted			
	Total	1 or more items allocated	Substituted	Rooms	Units in structure	Total	Tenure	Value, specified owner	Contract rent, specified renter	Total	Vacancy status	Duration of vacancy	Value, specified vacant for sale only	Contract rent, specified vacant for rent
PLACE AND COUNTY SUBDIVISION—Con.														
Nekoosa city	1 008	121	9	2.3	3.3	970	2.7	5.0	4.6	38	7.9	15.8	–	75.0
Newark town	505	35	–	.6	.4	491	1.0	2.6	–	14	–	21.4	–	–
New Berlin city	12 102	773	39	.9	1.5	11 695	1.4	2.1	1.9	407	6.4	7.6	10.3	2.6
Newbold town	2 006	987	8	36.9	.6	870	4.9	6.0	6.1	1 136	1.5	5.1	62.5	88.9
New Chester town	582	318	9	47.9	2.1	267	6.0	8.2	11.6	315	1.6	54.0	25.0	50.0
New Denmark town	438	43	1	2.3	1.1	425	3.1	5.6	–	13	–	–	–	20.0
New Glarus village	769	95	3	1.4	3.5	752	2.0	3.6	2.9	17	–	–	–	40.0
New Holstein city	1 239	86	4	.6	1.2	1 212	1.7	3.2	1.4	27	3.7	3.7	14.3	8.3
New Holstein town	466	34	1	1.3	.4	458	1.3	2.4	–	8	–	–	–	–
New Lisbon city	643	128	3	7.0	1.2	587	3.9	6.8	8.0	56	12.5	67.9	33.3	77.8
New London city	2 694	325	15	2.9	2.4	2 616	2.9	3.6	3.7	78	10.3	19.2	33.3	42.3
New Richmond city	2 025	193	12	1.8	3.2	1 978	2.2	2.2	1.7	47	4.3	10.6	16.7	33.3
Newton town, Manitowoc County	805	74	5	2.6	1.1	743	1.6	3.0	–	62	3.2	16.1	–	50.0
Niagara village	826	133	2	4.1	2.4	769	1.7	7.9	9.0	57	–	17.5	14.3	50.0
North Fond du Lac village	1 651	120	6	1.0	1.8	1 615	1.2	3.2	1.5	36	11.1	13.9	–	28.6
North Hudson village	1 122	98	6	1.3	2.0	1 082	1.5	2.8	.6	40	7.5	17.5	9.1	8.3
North Prairie village	414	29	–	1.0	.5	407	1.2	2.0	2.5	7	–	–	100.0	66.7
Norway town	1 982	139	10	.9	1.1	1 817	1.4	2.2	2.0	165	6.7	13.9	–	9.5
Oak Creek city	7 263	850	28	2.0	2.0	7 081	1.7	3.3	5.0	182	5.5	11.0	16.7	14.8
Oakfield village	356	23	2	1.1	.6	350	.9	3.2	1.1	6	–	16.7	–	100.0
Oak Grove town, Dodge County	468	38	1	1.3	.4	412	1.9	2.4	–	56	1.8	1.8	–	–
Oak Grove town, Pierce County	347	34	–	.6	.6	340	1.8	3.4	5.9	7	–	–	–	–
Oakland town, Jefferson County	1 207	311	3	1.8	.7	955	2.0	3.1	6.2	252	57.1	64.3	20.0	71.4
Oconomowoc city	4 350	507	22	1.0	3.8	4 194	1.7	1.9	1.9	156	14.1	24.4	5.9	25.0
Oconomowoc town	2 841	261	23	1.4	1.4	2 557	1.8	3.1	2.0	284	9.2	15.5	6.3	15.0
Oconto city	1 841	213	3	4.8	.4	1 691	1.7	3.1	1.3	150	2.7	16.7	52.9	70.8
Oconto Falls city	1 114	250	2	4.4	4.7	1 037	1.1	1.8	3.3	77	9.1	18.2	50.0	80.4
Oconto Falls town	411	90	2	12.2	2.2	350	2.0	5.1	4.5	61	4.9	68.9	50.0	66.7
Okauchee Lake CDP	1 607	134	9	1.2	1.2	1 393	1.7	3.6	1.7	214	6.1	9.8	8.3	5.9
Omro city	1 093	129	6	4.4	1.4	1 024	2.3	3.0	4.7	69	7.2	10.1	15.4	33.3
Omro town	665	122	4	10.5	1.8	576	2.6	4.9	4.1	89	1.1	10.1	33.3	50.0
Onalaska city	4 378	396	22	1.8	1.1	4 241	1.6	2.6	2.0	137	5.8	7.3	20.0	41.3
Onalaska town	2 001	158	12	2.1	1.3	1 920	1.6	2.2	2.4	81	13.6	19.8	33.3	100.0
Oneida town	1 151	133	2	1.7	.5	1 098	1.5	4.9	5.1	53	1.9	9.4	–	80.0
Oostburg village	704	52	4	1.1	1.0	686	1.5	3.4	1.5	18	16.7	16.7	16.7	–
Oregon village	1 672	106	3	.6	.8	1 651	1.2	1.5	1.6	21	–	–	–	–
Oregon town	794	38	1	1.1	.5	782	1.3	1.1	2.9	12	8.3	33.3	–	–
Orfordville village	442	45	–	2.7	.2	418	.7	1.0	2.8	24	–	–	55.6	75.0
Osceola town, Fond du Lac County	836	61	4	1.0	.8	541	1.7	3.1	3.3	295	1.7	1.4	–	80.0
Osceola village	853	105	3	5.4	2.9	811	1.7	2.4	2.0	42	2.4	2.4	–	89.7
Osceola town, Polk County	582	106	1	12.2	.5	472	3.0	1.4	2.5	110	.9	1.8	100.0	100.0
Oshkosh city	21 827	2 264	123	2.3	1.7	20 957	2.1	3.3	2.9	870	6.7	14.0	12.4	39.6
Oshkosh town	1 512	202	12	3.2	1.7	1 397	2.1	3.5	2.2	115	4.3	11.3	–	75.0
Osseo city	656	52	1	.8	.8	639	1.7	2.7	1.8	17	5.9	5.9	–	75.0
Ottawa town	1 030	73	9	3.3	1.3	947	1.9	2.7	–	83	4.8	24.1	33.3	–
Pacific town	847	105	28	7.6	5.5	737	3.7	3.4	5.8	110	17.3	27.3	100.0	87.5
Packwaukee town	882	381	11	29.6	1.9	465	3.4	9.1	10.4	417	11.0	57.1	14.3	–
Paddock Lake village	1 074	197	7	12.0	1.7	890	2.1	3.0	3.9	184	8.7	10.9	37.5	75.0
Palmyra village	600	79	1	1.0	1.5	567	1.6	4.4	2.9	33	3.0	27.3	–	20.0
Palmyra town	549	67	2	1.6	1.1	417	2.4	2.2	4.3	132	3.0	10.6	–	–
Pardeeville village	686	122	8	8.2	3.2	634	3.2	6.7	3.1	52	15.4	36.5	75.0	100.0
Paris town, Kenosha County	517	66	10	3.5	2.9	492	3.5	5.6	–	25	44.0	48.0	100.0	–
Park Falls city	1 308	144	2	4.6	.3	1 223	1.6	3.4	5.8	85	8.2	10.6	11.1	55.0
Parkland town	470	25	–	.9	–	439	.9	1.2	–	31	–	–	–	–
Pelican town	1 679	358	1	6.6	.2	1 228	5.0	3.5	2.9	451	4.4	17.7	36.4	71.4
Pell Lake CDP	1 207	474	5	31.4	1.6	782	1.8	5.4	1.3	425	4.2	90.8	100.0	100.0
Peshtigo city	1 217	179	–	2.1	1.6	1 148	.4	3.2	1.9	69	1.4	40.6	25.0	80.0
Peshtigo town	1 490	236	2	7.5	.3	1 300	.8	5.6	–	190	2.6	36.8	41.7	80.0
Pewaukee village	2 004	161	2	1.0	.9	1 893	1.2	1.8	1.0	111	3.6	16.2	5.3	46.2
Pewaukee town	3 415	211	20	1.4	1.1	3 236	1.5	2.8	1.3	179	5.6	14.5	2.9	20.0
Phelps town	1 436	415	–	3.4	.3	457	2.2	2.5	–	979	.7	10.9	–	31.3
Phillips city	757	148	–	7.5	.3	663	2.6	8.0	3.7	94	–	3.2	80.0	87.0
Pine Lake town	1 287	375	10	9.2	1.0	940	5.2	3.6	6.1	347	5.5	13.0	75.0	91.7
Pine River town	566	73	3	4.2	1.2	519	1.9	3.5	–	47	2.1	17.0	66.7	50.0
Pine Valley town	435	74	–	3.9	.7	372	3.2	5.0	3.4	63	–	36.5	–	–
Pittsfield town	699	50	–	.1	.6	684	1.0	3.2	2.3	15	–	–	–	–
Platteville city	3 160	372	14	1.3	3.4	3 044	2.2	3.0	1.6	116	15.5	17.2	–	24.2
Platteville town	503	46	2	1.0	.8	480	.6	.6	–	23	8.7	8.7	–	28.6
Pleasant Prairie village	4 347	418	42	2.7	1.8	4 196	2.4	3.1	2.9	151	20.5	32.5	33.3	44.4
Pleasant Springs town	1 057	209	2	10.7	.9	919	1.8	5.1	–	138	10.9	84.8	54.5	–
Pleasant Valley town, Eau Claire County	705	72	6	3.8	1.4	686	2.6	3.3	10.5	19	15.8	26.3	75.0	100.0
Plover village	2 978	304	11	1.4	1.3	2 857	1.6	2.7	1.4	121	11.6	43.8	6.3	19.2
Plover town, Portage County	784	62	2	1.8	.8	738	1.2	1.8	1.2	46	6.5	34.8	–	–
Plymouth town, Rock County	407	32	2	1.2	1.0	382	2.6	1.8	2.4	25	4.0	12.0	50.0	–
Plymouth city	2 817	277	20	1.6	2.5	2 728	1.8	3.7	2.5	89	18.0	19.1	13.3	36.0
Plymouth town, Sheboygan County	996	109	8	1.5	1.3	881	1.6	2.6	2.6	115	9.6	12.2	–	67.4
Polk town	1 224	108	3	2.3	.9	1 136	1.8	3.7	.8	88	–	1.1	25.0	40.0
Portage city	3 556	445	21	2.5	2.4	3 372	2.4	3.5	4.4	184	7.6	16.8	11.1	30.2
Port Edwards village	689	71	–	1.7	1.0	660	1.1	1.7	2.1	29	3.4	41.4	75.0	100.0
Port Edwards town	505	62	2	6.1	1.0	460	2.0	2.7	7.8	45	2.2	33.3	50.0	100.0

TIPSII [UPF] GH155 CENSUS90 72583600 06/22/92 5:25 PM MACHINE: C DATA:CENSUS90*H1TIPSDA55. 06/19/92 14:06:28 TAPE: NONE FRAME: 396
TSF:CENSUS90*92. 06/19/92 14:08:03 UTF:CENSUS90*93. 06/19/92 14:08:03 META:CENSUS90*H1TABLES55. 06/19/92 14:27:03

Table 76. **Percent of Housing Units Allocated or Substituted: 1990**—Con.

[For definitions of terms and meanings of symbols, see text]

State Urban and Rural and Size of Place Inside and Outside Metropolitan Area County Place and [In Selected States] County Subdivision [1,000 or More Persons]	All housing units					Occupied housing units				Vacant housing units				
				Percent allocated or substituted			Percent allocated or substituted				Percent allocated or substituted			
	Total	1 or more items allocated	Substituted	Rooms	Units in structure	Total	Tenure	Value, specified owner	Contract rent, specified renter	Total	Vacancy status	Duration of vacancy	Value, specified vacant for sale only	Contract rent, specified vacant for rent
PLACE AND COUNTY SUBDIVISION—Con.														
Porterfield town	780	233	3	15.8	.4	642	2.6	8.1	18.9	138	5.8	67.4	37.5	100.0
Port Washington city	3 562	268	14	.9	1.6	3 461	1.6	2.4	2.1	101	5.9	9.9	–	13.5
Port Washington town	518	50	2	1.4	1.0	491	2.4	3.5	2.2	27	25.9	29.6	–	100.0
Potter Lake CDP	414	31	1	2.4	.2	366	.5	3.2	–	48	12.5	27.1	–	–
Pound town	527	86	–	10.6	–	468	1.3	4.6	–	59	1.7	45.8	100.0	100.0
Powers Lake CDP	900	228	2	13.6	1.1	398	2.3	4.2	1.7	502	7.6	25.1	17.6	66.7
Poynette village	671	130	7	9.1	2.4	636	4.2	5.7	12.1	35	37.1	80.0	100.0	66.7
Prairie du Chien city	2 393	285	9	1.1	4.1	2 246	2.2	2.6	2.5	147	3.4	3.4	12.5	35.1
Prairie du Sac village	929	67	2	1.4	.5	906	1.9	2.2	1.9	23	4.3	26.1	20.0	60.0
Prairie du Sac town	457	51	2	3.9	1.8	440	2.5	5.2	8.2	17	5.9	23.5	–	–
Prairie Lake town	762	201	2	17.6	.4	409	2.2	5.1	–	353	2.3	38.5	50.0	–
Prescott city	1 195	161	7	1.8	1.5	1 154	2.7	2.5	1.8	41	9.8	4.9	50.0	63.6
Preston town, Adams County	847	342	–	19.8	.5	420	4.3	4.6	7.6	427	1.6	49.4	100.0	22.2
Princeton city	656	122	3	5.2	1.4	599	4.3	5.8	7.2	57	3.5	28.1	75.0	87.5
Princeton town	1 080	583	12	29.2	2.4	546	6.4	8.9	8.6	534	6.4	40.4	50.0	100.0
Pulaski village	877	125	1	.9	5.8	834	1.3	3.2	1.5	43	4.7	7.0	–	10.0
Racine city	33 156	4 138	186	2.5	2.2	31 767	2.1	3.5	3.3	1 389	15.0	19.4	9.0	28.5
Randall town	1 191	149	3	1.3	.7	815	2.5	4.0	1.1	376	10.4	11.4	–	40.0
Randolph village	672	82	4	1.6	1.3	641	1.9	4.3	4.2	31	9.7	9.7	50.0	7.1
Random Lake village	584	39	2	1.2	.5	546	1.8	2.8	1.3	38	2.6	2.6	–	83.3
Raymond town	1 102	98	8	1.7	1.5	1 076	2.0	4.3	1.7	26	19.2	23.1	–	25.0
Red Cedar town	487	45	2	3.1	1.8	470	1.1	2.2	9.4	17	–	–	100.0	100.0
Redgranite village	474	86	5	8.2	2.3	421	3.6	7.0	4.2	53	5.7	47.2	16.7	75.0
Red River town	552	89	2	6.3	1.1	457	2.0	2.6	–	95	–	1.1	–	100.0
Reedsburg city	2 485	313	19	1.8	4.6	2 400	2.2	3.4	2.2	85	15.3	16.5	7.7	5.3
Reedsburg town	383	39	3	2.3	1.6	373	3.2	3.0	4.5	10	10.0	10.0	–	–
Reedsville village	463	52	2	1.5	1.5	442	2.5	2.9	.7	21	9.5	9.5	–	55.6
Reid town	400	76	1	10.0	1.0	347	1.7	3.3	7.7	53	–	66.0	100.0	–
Rhine town	900	161	12	9.7	2.1	761	2.4	6.0	4.5	139	4.3	35.3	33.3	80.0
Rhinelander city	3 293	517	7	4.3	1.6	3 035	2.8	2.1	3.3	258	20.9	29.1	36.7	71.6
Rib Mountain CDP	1 646	110	8	2.1	1.0	1 601	1.7	2.3	.7	45	15.6	33.3	38.9	50.0
Rib Mountain town	1 945	133	7	1.9	.8	1 900	1.7	2.4	.6	45	15.6	33.3	41.2	60.0
Rice Lake city	3 520	666	4	6.1	1.0	3 329	2.1	3.5	4.0	191	3.1	40.8	78.6	88.1
Rice Lake town	985	167	2	7.5	.6	914	2.4	5.2	2.4	71	4.2	43.7	62.5	40.0
Richfield town, Washington County	2 980	174	16	1.1	1.0	2 839	1.3	2.6	1.8	141	8.5	9.9	–	33.3
Richfield town, Wood County	384	36	4	1.6	2.1	375	4.0	2.8	7.1	9	11.1	22.2	–	100.0
Richland town, Richland County	467	50	3	1.9	1.5	440	2.0	4.3	1.5	27	3.7	3.7	–	57.1
Richland Center city	2 290	289	9	1.4	5.0	2 189	2.3	3.8	3.3	101	–	8.9	–	30.4
Richmond town, St. Croix County	467	40	1	1.7	2.4	453	1.8	1.3	–	14	7.1	7.1	–	–
Richmond town, Shawano County	633	84	2	2.4	.5	582	1.9	2.9	2.9	51	15.7	45.1	–	85.7
Richmond town, Walworth County	805	151	6	10.4	1.2	526	2.5	4.1	2.9	279	6.8	10.0	20.0	20.0
Ringle town	405	43	3	3.7	2.7	388	2.1	3.4	8.7	17	5.9	41.2	100.0	–
Ripon city	2 804	332	13	4.0	2.4	2 690	2.1	4.1	2.3	114	6.1	9.6	63.6	68.8
Ripon town	508	66	3	3.1	1.0	490	.4	4.7	10.6	18	11.1	27.8	–	100.0
River Falls city	3 525	269	16	1.1	1.9	3 426	1.6	2.5	1.0	99	5.1	8.1	6.3	10.0
River Falls town	644	45	2	1.1	.9	629	1.6	1.1	–	15	–	6.7	–	–
River Hills village	583	53	1	2.1	.9	566	2.7	3.9	–	17	17.6	41.2	66.7	–
Roberts village	389	52	1	3.3	.8	366	1.4	.7	2.0	23	4.3	13.0	–	36.4
Rochester town	636	48	2	.8	.9	605	.8	1.3	2.4	31	9.7	12.9	–	–
Rock town, Rock County	1 155	140	3	3.8	2.5	1 107	2.0	3.9	5.4	48	6.3	27.1	40.0	89.5
Rolling town	467	43	2	3.0	.4	434	1.4	2.5	–	33	3.0	18.2	–	–
Rome town	1 662	807	9	37.8	1.6	711	3.5	3.3	5.8	951	1.9	70.5	9.1	–
Rothschild village	1 254	113	17	2.5	4.1	1 220	1.7	3.8	1.5	34	32.4	35.3	33.3	84.6
Roxbury town	545	55	–	.4	.7	517	1.7	1.5	–	28	7.1	53.6	–	100.0
Royalton town	604	174	2	19.0	1.2	469	3.6	5.3	18.2	135	4.4	6.7	50.0	100.0
Rubicon town	534	60	4	1.7	1.9	518	1.9	2.8	2.9	16	12.5	6.3	–	–
Rudolph town	404	51	–	4.7	1.7	381	1.6	4.6	6.3	23	–	52.2	–	–
Rushford town	552	120	2	9.6	1.4	493	1.8	6.6	7.1	59	1.7	1.7	–	–
Rutland town	546	36	4	1.1	1.3	542	1.8	3.5	5.7	4	50.0	100.0	–	–
St. Croix Falls city	735	98	–	2.7	–	676	.7	.3	2.1	59	8.5	11.9	88.9	42.1
St. Croix Falls town	486	47	–	5.1	.2	373	1.6	.7	9.1	113	.9	1.8	–	–
St. Francis city	3 980	457	27	1.5	4.2	3 883	2.2	3.0	2.4	97	4.1	5.2	12.5	5.0
St. Germain town	1 978	181	10	2.7	.8	583	3.9	1.8	2.4	1 395	2.9	6.5	6.7	50.0
St. Joseph town	974	104	2	2.4	1.2	885	2.6	1.7	9.5	89	3.4	5.6	–	50.0
Salem town, Kenosha County	3 326	635	23	8.9	1.4	2 629	2.9	4.1	4.4	697	7.5	12.3	19.0	48.4
Saratoga town	1 693	161	11	3.9	1.2	1 613	1.8	2.8	7.5	80	6.3	50.0	25.0	37.5
Sauk City village	1 254	161	4	3.2	3.0	1 194	1.9	4.4	6.8	60	1.7	21.7	11.1	12.0
Saukville village	1 273	146	7	1.2	3.1	1 254	1.9	2.7	1.8	19	15.8	21.1	–	33.3
Saukville town	606	53	3	1.7	1.2	590	1.7	3.4	–	16	25.0	31.3	–	–
Schleswig town	779	110	–	5.6	.3	565	2.1	3.8	4.2	214	.5	1.9	–	–
Schofield city	1 076	182	4	1.8	4.6	1 017	2.9	3.2	3.0	59	3.4	18.6	40.0	2.4
Scott town, Brown County	801	116	5	8.9	.9	716	1.4	3.5	3.8	85	8.2	57.6	–	–
Scott town, Lincoln County	423	55	2	2.6	1.7	399	2.0	5.2	–	24	–	45.8	–	100.0
Scott town, Sheboygan County	580	50	2	1.9	1.2	549	1.5	3.6	–	31	6.5	9.7	–	–
Seneca town, Wood County	383	26	1	1.0	.5	369	.8	1.9	–	14	7.1	21.4	–	–
Sevastopol town	1 427	479	2	17.7	.4	926	1.3	5.0	3.2	501	1.2	1.6	12.5	84.6
Seymour CDP	607	66	2	5.6	1.0	584	3.3	4.6	7.0	23	4.3	4.3	66.7	–
Seymour town, Eau Claire County	1 025	92	4	4.0	1.0	991	2.5	4.1	5.3	34	2.9	2.9	66.7	100.0
Seymour city	1 059	102	5	2.4	1.0	1 027	1.4	4.6	2.4	32	3.1	15.6	40.0	16.7
Seymour town, Outagamie County	360	32	–	1.1	.6	352	.3	2.7	–	8	–	–	–	–

TIPSII [UPF] GH155 CENSUS90 72583600 06/22/92 5:25 PM MACHINE: C DATA:CENSUS90*H1TIPSDA55. 06/19/92 14:06:28 TAPE: NONE FRAME: 397
TSF:CENSUS90*92. 06/19/92 14:08:03 UTF:CENSUS90*93. 06/19/92 14:08:03 META:CENSUS90*H1TABLES55. 06/19/92 14:27:03

Table 76. **Percent of Housing Units Allocated or Substituted: 1990**—Con.

[For definitions of terms and meanings of symbols, see text]

State / Urban and Rural and Size of Place / Inside and Outside Metropolitan Area / County / Place and [In Selected States] County Subdivision [1,000 or More Persons]	All housing units					Occupied housing units				Vacant housing units				
				Percent allocated or substituted			Percent allocated or substituted				Percent allocated or substituted			
	Total	1 or more items allocated	Substituted	Rooms	Units in structure	Total	Tenure	Value, specified owner	Contract rent, specified renter	Total	Vacancy status	Duration of vacancy	Value, specified vacant for sale only	Contract rent, specified vacant for rent
PLACE AND COUNTY SUBDIVISION—Con.														
Sharon town, Portage County	666	125	11	8.7	5.3	578	2.9	4.1	2.0	88	8.0	23.9	–	–
Sharon village	466	60	1	2.4	.4	448	1.8	2.4	5.5	18	–	66.7	–	25.0
Sharon town, Walworth County	352	45	2	4.0	.6	333	.9	3.1	2.9	19	10.5	73.7	–	–
Shawano city	3 249	354	12	1.6	2.3	3 115	1.8	2.9	2.2	134	8.2	17.2	4.0	24.3
Sheboygan city	20 588	1 748	175	1.9	2.6	19 703	2.2	2.6	1.8	885	12.0	17.1	14.1	22.0
Sheboygan town	1 419	96	10	1.3	1.3	1 389	1.6	3.1	1.3	30	23.3	26.7	42.9	100.0
Sheboygan Falls city	2 303	160	7	1.2	1.1	2 241	1.4	1.8	.8	62	8.1	6.5	–	50.0
Sheboygan Falls town	686	52	5	1.0	1.2	674	1.6	5.2	–	12	25.0	25.0	–	50.0
Shelby town	2 000	205	4	1.0	.9	1 956	1.0	2.9	.7	44	22.7	22.7	9.1	36.4
Shell Lake city	782	237	–	17.8	2.9	489	.4	1.4	.6	293	.3	2.4	20.0	68.4
Sherman town, Sheboygan County	461	41	2	.7	.9	445	1.8	4.1	2.3	16	–	6.3	–	–
Shorewood village	6 701	440	45	1.7	1.7	6 540	1.8	2.9	1.9	161	7.5	14.9	–	8.3
Shorewood Hills village	664	63	–	.3	1.2	650	1.4	1.1	4.3	14	14.3	14.3	–	50.0
Shullsburg city	543	76	4	1.3	1.3	506	2.6	4.6	1.7	37	13.5	18.9	–	30.0
Sigel town, Wood County	400	60	4	4.8	1.8	376	3.2	4.1	9.5	24	16.7	66.7	–	66.7
Silver Lake village	790	216	3	13.8	3.5	663	3.0	5.6	8.5	127	11.0	14.2	71.4	66.7
Slinger village	899	106	1	1.1	.4	882	1.7	4.5	1.8	17	5.9	23.5	–	25.0
Somers town	3 178	342	16	1.6	2.2	3 023	2.0	3.2	1.5	155	16.1	19.4	33.3	9.5
Somerset village	417	58	2	1.9	.5	406	3.2	3.7	2.1	11	9.1	18.2	–	50.0
Somerset town	722	70	2	2.5	.6	668	.7	1.8	1.9	54	5.6	9.3	–	33.3
South Milwaukee city	8 428	658	25	1.0	1.4	8 221	1.6	3.0	1.8	207	4.3	7.7	33.3	17.8
Sparta city	3 266	444	17	2.4	3.9	3 120	1.9	3.7	3.0	146	6.2	7.5	53.8	59.3
Sparta town	782	76	1	1.8	.5	758	1.5	2.9	3.1	24	–	–	–	50.0
Spencer village	752	105	1	3.7	.9	720	2.4	1.9	6.8	32	6.3	9.4	33.3	89.5
Spencer town	355	56	–	7.6	3.9	337	2.1	5.4	5.3	18	5.6	5.6	–	87.5
Spooner city	1 151	157	1	3.7	1.7	1 050	.7	1.6	.7	101	14.9	22.8	17.4	42.1
Spring Brook town	461	56	4	3.0	1.7	436	2.5	4.0	6.0	25	4.0	8.0	100.0	33.3
Springdale town	452	31	3	1.3	1.1	440	1.8	1.7	–	12	–	–	–	–
Springfield town, Dane County	897	79	2	.8	.9	879	1.7	1.2	.9	18	5.6	5.6	25.0	20.0
Spring Green village	522	39	3	2.1	1.7	497	2.8	2.7	1.6	25	4.0	8.0	–	–
Spring Green town	588	127	3	12.8	2.6	483	3.9	9.0	1.8	105	2.9	53.3	37.5	100.0
Spring Prairie town	629	47	4	2.4	1.1	560	1.8	3.4	2.0	69	4.3	14.5	–	–
Spring Valley village	431	39	–	.5	.9	408	1.7	3.3	1.5	23	4.3	–	–	40.0
Springwater town	1 108	698	6	56.3	.9	434	1.8	7.0	5.3	674	1.3	79.1	83.3	80.0
Stanley town	805	152	1	9.2	.2	685	2.2	2.5	8.8	120	3.3	42.5	16.7	80.0
Stanley city	880	144	6	2.4	5.8	831	2.8	2.8	3.4	49	6.1	4.1	–	6.7
Stanton town, St. Croix County	353	41	1	1.7	.6	338	1.2	2.2	2.3	15	6.7	6.7	–	100.0
Star Prairie town	761	108	3	4.2	1.2	667	2.7	5.2	1.4	94	–	2.1	–	33.3
Stephenson town	3 786	2 567	3	62.9	.3	942	2.9	3.7	5.0	2 844	1.3	74.9	16.7	81.8
Stettin town	801	84	3	2.5	2.0	772	2.8	4.0	–	29	6.9	20.7	–	75.0
Stevens Point city	8 627	996	44	2.1	3.1	8 245	2.3	3.9	2.5	382	7.3	21.7	9.5	22.7
Stiles town	566	140	–	19.3	.4	461	1.5	2.6	2.1	105	2.9	75.2	100.0	100.0
Stockbridge town	575	68	6	4.7	1.7	438	2.3	4.7	3.0	137	6.6	12.4	–	100.0
Stockton town	839	83	9	4.4	1.7	807	3.3	3.1	7.4	32	6.3	43.8	33.3	–
Stoughton city	3 404	308	11	2.1	1.2	3 294	1.5	2.1	1.7	110	10.0	19.1	42.9	42.2
Stratford village	584	71	2	1.5	1.4	560	1.6	4.5	.9	24	20.8	45.8	–	22.2
Strongs Prairie town	988	547	5	41.3	1.0	411	4.6	9.8	9.4	577	1.0	36.7	88.9	100.0
Sturgeon Bay city	4 049	448	12	2.7	2.2	3 740	1.5	2.8	1.6	309	1.6	3.9	6.7	46.9
Sturtevant village	1 337	95	4	.7	1.0	1 308	1.9	3.0	.8	29	10.3	13.8	–	–
Suamico town	1 786	148	3	1.2	.6	1 700	.8	2.7	3.6	86	31.4	58.1	–	40.0
Sugar Camp town	1 269	521	1	26.5	.2	523	4.8	4.1	5.6	746	2.1	13.4	66.7	100.0
Sugar Creek town	1 060	177	5	8.3	1.0	895	1.6	4.4	4.1	165	6.1	19.4	20.0	66.7
Sullivan town	706	58	6	1.1	1.6	667	2.2	4.0	1.3	39	–	10.3	–	66.7
Summit town, Douglas County	551	34	–	.5	–	378	1.1	2.1	–	173	.6	.6	–	100.0
Summit town, Waukesha County	1 596	155	10	3.4	1.2	1 399	1.8	2.2	2.9	197	7.6	19.3	–	40.0
Sun Prairie city	5 718	488	16	.8	1.9	5 605	1.9	2.1	1.5	113	8.0	12.4	20.0	5.6
Sun Prairie town	639	50	3	1.1	.9	627	1.4	2.8	2.5	12	8.3	16.7	–	–
Superior city	11 684	1 790	63	5.1	2.8	11 001	2.4	4.7	4.3	683	3.1	18.0	36.7	66.2
Superior town	769	77	1	1.4	.5	690	.9	4.1	–	79	1.3	1.3	50.0	100.0
Sussex village	1 803	140	7	.9	1.7	1 745	.9	2.7	1.2	58	13.8	10.3	–	11.8
Tainter town	877	182	4	12.8	1.4	671	1.8	3.9	7.9	206	1.0	1.9	50.0	90.9
Tainter Lake CDP	869	175	3	12.7	1.0	662	1.8	3.5	8.1	207	1.0	1.9	–	90.0
Taycheedah town	1 180	106	6	1.9	1.2	1 083	1.9	4.6	3.9	97	3.1	6.2	–	–
Texas town	556	64	4	2.7	1.4	532	2.6	4.2	9.1	24	4.2	33.3	–	100.0
Theresa town	336	36	4	3.0	1.5	329	3.3	6.6	4.5	7	14.3	14.3	–	–
Thiensville village	1 422	102	6	1.1	1.8	1 380	1.7	1.9	1.7	42	9.5	11.9	–	7.7
Thorp city	754	74	4	1.3	1.6	714	2.1	5.2	1.8	40	7.5	10.0	9.1	–
Three Lakes town	2 935	1 134	5	18.5	.7	852	3.9	8.3	7.8	2 083	1.6	11.6	38.5	96.4
Tilden town	352	38	1	.9	1.4	341	2.6	4.6	4.0	11	–	9.1	–	–
Tomah city	3 064	470	13	5.3	2.7	2 900	2.3	4.0	3.3	164	11.0	14.0	70.0	82.4
Tomah town	364	44	2	3.6	1.6	353	2.3	3.5	–	11	9.1	18.2	–	–
Tomahawk city	1 527	280	12	5.7	3.5	1 345	2.5	5.4	1.9	182	2.7	39.0	33.3	43.9
Trempealeau village	466	52	–	1.3	–	430	1.6	2.4	5.1	36	–	–	–	71.4
Trempealeau town	582	61	1	1.7	.7	478	2.1	2.5	3.6	104	1.0	7.7	–	–
Trenton town, Dodge County	427	49	2	.9	.9	409	1.5	5.3	–	18	–	33.3	–	–
Trenton town, Pierce County	610	41	3	1.0	1.3	564	1.6	2.9	3.8	46	6.5	4.3	–	100.0
Trenton town, Washington County	1 269	100	3	.8	1.0	1 236	1.2	3.1	.9	33	–	9.1	20.0	66.7
Trimbelle town	484	36	4	.8	.8	471	1.9	2.6	2.8	13	7.7	7.7	–	–
Troy town, St. Croix County	1 033	96	3	1.9	1.0	959	1.4	1.3	.9	74	24.3	27.0	–	–
Troy town, Walworth County	780	138	4	4.4	.6	678	2.1	2.5	4.9	102	5.9	47.1	16.7	–

TIPSII [UPF] GH155 CENSUS90 72583600 06/22/92 5:25 PM MACHINE: C DATA:CENSUS90*H1TIPSDA55. 06/19/92 14:06:28 TAPE: NONE FRAME: 398
TSF:CENSUS90*92. 06/19/92 14:08:03 UTF:CENSUS90*93. 06/19/92 14:08:03 META:CENSUS90*H1TABLES55. 06/19/92 14:27:03

Table 76. **Percent of Housing Units Allocated or Substituted: 1990**—Con.

[For definitions of terms and meanings of symbols, see text]

State Urban and Rural and Size of Place Inside and Outside Metropolitan Area County Place and [In Selected States] County Subdivision [1,000 or More Persons]	All housing units					Occupied housing units				Vacant housing units				
				Percent allocated or substituted			Percent allocated or substituted				Percent allocated or substituted			
	Total	1 or more items allocated	Substituted	Rooms	Units in structure	Total	Tenure	Value, specified owner	Contract rent, specified renter	Total	Vacancy status	Duration of vacancy	Value, specified vacant for sale only	Contract rent, specified vacant for rent
PLACE AND COUNTY SUBDIVISION—Con.														
Turtle town	916	79	2	1.6	1.0	889	1.1	3.2	2.0	27	–	11.1	–	–
Twin Lakes village	2 296	455	29	8.8	2.1	1 462	1.7	4.5	2.4	834	10.9	28.7	7.7	42.9
Two Rivers city	5 414	539	32	2.0	2.8	5 164	2.0	3.6	2.5	250	9.2	17.6	23.3	37.5
Two Rivers town	772	71	3	1.7	1.2	742	2.2	3.8	2.7	30	26.7	33.3	33.3	100.0
Union town, Eau Claire County	891	77	4	2.0	1.0	858	1.3	1.4	1.3	33	3.0	18.2	100.0	60.0
Union town, Rock County	568	66	2	1.4	.9	543	1.5	.9	1.1	25	4.0	16.0	–	66.7
Union Grove village	1 321	135	4	1.4	1.7	1 295	1.5	2.0	1.5	26	11.5	7.7	–	18.8
Utica town, Winnebago County	391	26	3	1.5	.8	379	1.3	4.1	3.8	12	25.0	33.3	–	–
Vandenbroek town	403	29	–	3.0	.5	400	.8	3.6	5.0	3	–	–	–	–
Vernon town	2 267	121	10	.9	1.2	2 241	.9	2.5	4.0	26	15.4	19.2	–	–
Verona city	1 950	133	3	.8	.6	1 915	1.3	1.8	1.8	35	2.9	20.0	20.0	–
Verona town	671	37	1	.6	.1	654	1.1	.6	2.8	17	29.4	35.3	–	50.0
Vienna town	426	41	1	1.2	.7	422	2.4	3.0	1.9	4	–	–	–	–
Vinland town	627	77	4	3.7	.8	595	1.3	6.8	7.7	32	12.5	15.6	66.7	–
Viroqua city	1 870	177	9	1.3	3.0	1 748	2.8	2.2	1.7	122	4.1	5.7	–	4.5
Viroqua town	528	42	1	.4	1.3	492	1.6	3.3	–	36	–	2.8	–	50.0
Wabeno town	701	368	4	34.8	3.4	383	2.1	4.4	5.4	318	1.6	60.1	100.0	100.0
Wales village	732	62	6	2.0	1.5	721	1.5	2.5	.9	11	18.2	36.4	100.0	60.0
Walworth village	694	110	5	3.9	1.3	658	2.4	2.6	4.9	36	19.4	25.0	–	71.4
Walworth town	529	104	5	12.9	1.7	457	1.5	3.0	2.0	72	12.5	40.3	–	100.0
Warren town, St. Croix County	327	22	–	1.2	.6	316	.9	2.1	–	11	–	9.1	–	50.0
Washburn city	994	248	1	9.4	.2	891	1.6	4.2	5.1	103	6.8	26.2	66.7	82.6
Washington town, Eau Claire County	2 193	170	10	2.0	1.3	2 144	1.5	3.4	1.3	49	6.1	16.3	25.0	60.0
Washington town, Shawano County	1 120	451	3	28.9	.8	642	2.0	3.3	3.8	478	5.4	40.0	–	100.0
Washington town, Vilas County	1 501	94	1	.5	.2	480	1.5	1.1	1.5	1 021	1.4	.7	–	27.8
Waterford village	947	112	5	2.3	1.8	903	1.7	2.5	2.9	44	20.5	22.7	–	60.0
Waterford town	1 661	184	4	4.2	.7	1 469	1.2	3.4	1.3	192	6.8	10.9	6.7	50.0
Waterford North CDP	660	61	1	2.1	.5	577	1.7	3.5	–	83	6.0	7.2	–	50.0
Waterloo city	1 048	92	3	1.8	1.0	1 017	2.4	3.2	2.8	31	3.2	6.5	–	94.7
Watertown city	7 009	753	31	1.3	3.6	6 827	2.2	2.6	2.4	182	7.1	7.7	7.7	26.0
Watertown town	672	63	6	2.1	1.6	639	2.3	1.9	3.7	33	6.1	12.1	100.0	33.3
Waukesha city	22 065	2 116	98	1.2	2.7	21 235	1.9	2.0	1.7	830	8.2	16.5	8.5	7.8
Waukesha town	2 491	146	34	2.2	2.0	2 422	1.5	2.4	3.8	69	43.5	47.8	34.5	60.0
Waunakee village	2 020	145	7	.8	.7	2 002	1.0	1.7	2.0	18	–	–	–	16.7
Waupaca city	2 190	305	24	5.3	2.4	2 029	3.1	3.0	5.4	161	4.3	13.0	–	33.7
Waupaca town	428	53	3	3.3	1.4	391	1.5	1.5	2.9	37	8.1	16.2	–	40.0
Waupun city	2 828	227	14	1.1	1.8	2 750	1.8	3.9	2.1	78	5.1	7.7	–	23.5
Waupun town	499	50	4	1.6	1.2	492	2.8	3.2	1.6	7	–	–	–	50.0
Wausau city	15 318	1 663	97	2.1	2.9	14 718	2.5	3.2	2.5	600	8.5	19.3	8.8	23.0
Wausau town	725	63	5	2.3	1.7	708	2.3	3.4	–	17	5.9	17.6	–	–
Wautoma city	815	136	2	5.8	3.9	748	3.1	4.1	2.6	67	1.5	11.9	–	53.3
Wautoma town	515	93	1	8.9	1.7	420	1.9	3.9	5.6	95	1.1	7.4	33.3	50.0
Wauwatosa city	20 289	1 568	97	1.3	1.6	19 848	1.7	2.0	2.5	441	17.2	22.9	8.8	27.4
Wayne town, Washington County	433	35	5	1.6	2.3	418	2.2	.5	–	15	26.7	26.7	–	–
Wescott town	2 126	772	4	21.4	.8	1 262	1.7	4.0	1.6	864	5.0	43.1	23.1	56.0
West Allis city	27 502	3 089	136	1.7	2.7	26 797	2.1	3.5	2.7	705	5.0	8.1	11.1	23.2
West Baraboo village	403	40	3	1.7	1.0	394	1.0	5.5	2.5	9	33.3	88.9	–	50.0
West Bend city	8 887	680	36	1.2	1.7	8 686	1.7	2.6	1.6	201	8.5	11.4	17.6	18.4
West Bend town	2 006	231	16	4.4	1.6	1 629	3.5	2.7	2.7	377	7.7	12.2	33.3	75.0
Westby city	811	79	4	1.2	4.6	778	1.8	2.0	1.9	33	3.0	3.0	–	–
Westfield village	493	78	6	4.9	2.4	459	4.1	9.7	6.7	34	8.8	20.6	–	28.6
Westford town, Dodge County	606	54	9	3.0	2.5	441	2.9	3.7	2.9	165	4.8	7.9	–	–
West Kewaunee town	451	65	2	4.4	.4	403	2.7	4.1	6.1	48	8.3	27.1	–	100.0
West Milwaukee village	2 069	228	17	2.5	2.9	1 971	2.9	4.1	3.9	98	6.1	6.1	5.0	18.9
Weston CDP	3 651	362	12	1.5	1.0	3 547	1.7	2.7	1.5	104	5.8	23.1	13.3	33.3
Weston town, Marathon County	4 236	417	16	1.6	1.1	4 123	1.8	2.8	1.7	113	5.3	26.5	12.5	32.1
West Point town	777	90	7	2.1	1.9	504	3.4	5.7	–	273	2.9	5.9	–	50.0
Westport town	1 029	76	1	.7	.6	995	1.3	2.3	.8	34	2.9	8.8	25.0	66.7
West Salem village	1 315	146	5	1.9	3.7	1 290	2.9	2.4	4.1	25	4.0	8.0	14.3	20.0
Weyauwega city	674	90	1	3.1	1.2	639	1.3	2.5	2.2	35	8.6	11.4	100.0	83.3
Wheatland town, Kenosha County	1 348	201	26	3.5	2.7	1 112	2.7	3.4	3.5	236	14.8	19.1	11.1	25.0
Wheaton town	794	74	2	1.4	.9	764	1.7	3.6	8.5	30	–	–	–	–
Whitefish Bay village	5 546	416	18	.9	1.3	5 447	1.2	2.0	1.2	99	22.2	33.3	–	4.5
Whitehall city	652	87	8	2.9	3.7	624	3.0	3.5	5.2	28	3.6	7.1	42.9	80.0
Whitewater city	3 831	483	37	4.5	3.4	3 631	4.8	2.9	6.5	200	16.0	23.5	–	25.3
Whitewater town	740	82	6	2.2	1.1	497	.8	3.8	–	243	14.4	19.3	–	57.1
Whiting village	653	63	2	1.8	1.2	637	1.9	5.1	2.5	16	6.3	25.0	100.0	100.0
Williams Bay village	1 659	847	22	38.1	1.7	844	3.2	7.8	3.6	815	14.4	30.6	27.3	90.0
Wilson town, Sheboygan County	1 086	95	4	1.8	1.3	1 020	1.7	3.5	2.5	66	3.0	13.6	–	–
Winchester town, Winnebago County	535	65	2	1.7	1.7	507	2.6	4.1	–	28	7.1	14.3	–	–
Wind Lake CDP	1 411	90	8	.9	1.1	1 265	1.4	1.9	2.1	146	6.8	14.4	–	–
Wind Point village	738	86	6	1.4	1.8	711	3.2	2.3	–	27	33.3	33.3	–	50.0
Windsor CDP	781	67	4	.9	1.2	763	2.0	2.1	2.6	18	5.6	11.1	–	8.3
Windsor town	1 580	123	5	.9	1.0	1 556	1.7	2.0	1.9	24	4.2	8.3	–	7.7
Winneconne village	880	137	13	6.8	2.4	777	1.8	4.1	7.6	103	7.8	30.1	46.7	71.4
Winneconne town	880	206	6	12.6	1.5	672	2.1	5.4	12.5	208	2.4	37.5	75.0	50.0
Wisconsin Dells city	1 099	212	8	6.9	1.5	996	2.5	3.5	4.6	103	9.7	15.5	100.0	80.0
Wisconsin Rapids city	7 833	733	40	1.5	2.4	7 549	2.0	2.9	2.3	284	7.0	16.9	14.6	14.3
Wittenberg village	441	49	3	1.4	.9	401	1.5	2.6	.6	40	5.0	25.0	–	14.3
Wolf River town, Winnebago County	713	157	9	14.0	1.8	403	3.0	7.7	3.2	310	2.9	12.6	80.0	100.0

TIPSII [UPF] GH155 CENSUS90 72583600 06/22/92 5:25 PM MACHINE: C DATA:CENSUS90*H1TIPSDA55. 06/19/92 14:06:28 TAPE: NONE FRAME: 399
TSF:CENSUS90*92. 06/19/92 14:08:03 UTF:CENSUS90*93. 06/19/92 14:08:03 META:CENSUS90*H1TABLES55. 06/19/92 14:27:03

Table 76. **Percent of Housing Units Allocated or Substituted: 1990**—Con.

[For definitions of terms and meanings of symbols, see text]

State Urban and Rural and Size of Place Inside and Outside Metropolitan Area County Place and [In Selected States] County Subdivision [1,000 or More Persons]	All housing units					Occupied housing units				Vacant housing units				
				Percent allocated or substituted			Percent allocated or substituted				Percent allocated or substituted			
	Total	1 or more items allocated	Substituted	Rooms	Units in structure	Total	Tenure	Value, specified owner	Contract rent, specified renter	Total	Vacancy status	Duration of vacancy	Value, specified vacant for sale only	Contract rent, specified vacant for rent
PLACE AND COUNTY SUBDIVISION—Con.														
Woodmohr town	358	40	1	.8	.6	348	2.3	4.1	–	10	10.0	30.0	–	–
Woodruff town	1 310	288	2	13.4	2.3	662	3.8	5.3	5.0	648	2.2	6.2	71.4	85.7
Woodville town	324	35	2	2.2	1.9	309	2.6	3.1	7.4	15	20.0	20.0	–	–
Worcester town	1 111	477	–	37.8	–	623	2.4	4.0	1.9	488	1.0	1.6	50.0	50.0
Wrightstown village	443	36	–	1.8	.2	425	.2	1.7	3.3	18	5.6	16.7	–	50.0
Wrightstown town	553	50	3	.9	1.8	539	2.8	3.8	3.6	14	7.1	14.3	–	–
Wyocena town	557	139	9	15.3	4.7	452	3.3	4.7	–	105	10.5	25.7	50.0	75.0
Yorkville town	998	80	11	1.9	1.5	980	2.2	2.9	1.0	18	5.6	5.6	–	–

TIPSII [UPF] GH155 CENSUS90 72583600 06/22/92 5:25 PM MACHINE: C DATA:CENSUS90*H1TIPSDA55. 06/19/92 14:06:28 TAPE: NONE FRAME: 400
TSF:CENSUS90*92. 06/19/92 14:08:03 UTF:CENSUS90*93. 06/19/92 14:08:03 META:CENSUS90*H1TABLES55. 06/19/92 14:27:03

APPENDIX A.
Area Classifications

CONTENTS

Alaska Native Regional Corporation (ANRC) *(See American Indian and Alaska Native Area)*
Alaska Native Village (ANV) *(See American Indian and Alaska Native Area)*
Alaska Native Village Statistical Area *(See American Indian and Alaska Native Area)*
American Indian and Alaska Native Area ---- A–1
American Indian Reservation *(See American Indian and Alaska Native Area, see County Subdivision)*
American Indian Reservation and Trust Land *(See American Indian and Alaska Native Area)*
American Samoa *(See Outlying Areas of the United States, see State)*
Area Measurement ---- A–3
Assessment District *(See County Subdivision)*
Block ---- A–3
Block Group (BG) ---- A–4
Block Numbering Area (BNA) *(See Census Tract and Block Numbering Area)*
Borough *(See County Subdivision, see Place)*
Borough and Census Area (Alaska) *(See County)*
Boundary Changes ---- A–4
Census Area (Alaska) *(See County)*
Census Block *(See Block)*
Census Code *(See Geographic Code)*
Census County Division (CCD) *(See County Subdivision)*
Census Designated Place (CDP) *(See Place)*
Census Division *(See Census Region and Census Division)*
Census Geographic Code *(See Geographic Code)*
Census Region and Census Division ---- A–4
Census Subarea (Alaska) *(See County Subdivision)*
Census Tract and Block Numbering Area ---- A–5
Central City *(See Metropolitan Area)*
Central Place *(See Urbanized Area)*
City *(See Place)*
Congressional District (CD) ---- A–6
Consolidated City *(See Place)*
Consolidated Metropolitan Statistical Area (CMSA) *(See Metropolitan Area)*
County ---- A–6
County Subdivision ---- A–6
Crews of Vessels *(See Area Measurement, see Block, see Census Tract and Block Numbering Area)*
Division *(See Census Region and Division, see County Subdivision)*
Election District *(See County Subdivision, see Voting District)*
Extended City *(See Urban and Rural)*
Farm *(See Urban and Rural)*
Federal Information Processing Standards (FIPS) Code *(See Geographic Code)*
Geographic Block Group *(See Block Group)*
Geographic Code ---- A–7
Geographic Presentation ---- A–7
Gore *(See County Subdivision)*
Grant *(See County Subdivision)*
Guam *(See Outlying Areas of the United States, see State)*
Hierarchical Presentation *(See Geographic Presentation)*
Historic Areas of Oklahoma *(See American Indian and Alaska Native Area, Tribal Jurisdiction Statistical Area)*
Historical Counts ---- A–8
Incorporated Place *(See Place)*
Independent City *(See County)*
Internal Point ---- A–8
Inventory Presentation *(See Geographic Presentation)*
Land Area *(See Area Measurement)*
Latitude *(See Internal Point)*
Longitude *(See Internal Point)*
Magisterial District *(See County Subdivision)*
Metropolitan Area (MA) ---- A–8
Metropolitan Statistical Area (MSA) *(See Metropolitan Area)*
Minor Civil Division (MCD) *(See County Subdivision)*
Northern Mariana Islands *(See Outlying Areas of the United States, see State)*
Outlying Areas of the United States ---- A–9
Palau *(See Outlying Areas of the United States, see State)*
Parish (Louisiana) *(See County)*
Parish Governing Authority District *(See County Subdivision)*
Place ---- A–9
Plantation *(See County Subdivision)*
Population or Housing Unit Density ---- A–10
Precinct *(See County Subdivision, see Voting District)*
Primary Metropolitan Statistical Area (PMSA) *(See Metropolitan Area)*
Puerto Rico *(See Outlying Areas of the United States, see State)*
Purchase *(See County Subdivision)*
Region *(See Census Region and Census Division)*
Rural *(See Urban and Rural)*
Selected States *(See County Subdivision, see State)*
State ---- A–11
Supervisors' District *(See County Subdivision)*
Tabulation Block Group *(See Block Group)*
TIGER ---- A–11
Town *(See County Subdivision, see Place)*
Township *(See County Subdivision)*
Tract *(See Census Tract and Block Numbering Area)*
Tribal Designated Statistical Area (TDSA) *(See American Indian and Alaska Native Area)*
Tribal Jurisdiction Statistical Area (TJSA) *(See American Indian and Alaska Native Area)*
Trust Land *(See American Indian and Alaska Native Area)*
United States ---- A–11
Unorganized Territory (unorg.) *(See County Subdivision)*
Urban and Rural ---- A–11
Urbanized Area (UA) ---- A–12
Village *(See Place)*
Virgin Islands *(See Outlying Areas of the United States, see State)*
Voting District (VTD) ---- A–12
Water Area *(See Area Measurement)*
ZIP Code® ---- A–13

These definitions are for all geographic entities and concepts that the Census Bureau will include in its standard 1990 census data products. Not all entities and concepts are shown in any one 1990 census data product. For a description of geographic areas included in each data product, see appendix F.

AMERICAN INDIAN AND ALASKA NATIVE AREA

Alaska Native Regional Corporation (ANRC)

Alaska Native Regional Corporations (ANRC's) are corporate entities established under the Alaska Native Claims Settlement Act of 1972, Public Law 92-203, as amended by Public Law 94-204, to conduct both business and nonprofit affairs of Alaska Natives. Alaska is divided into

12 ANRC's that cover the entire State, except for the Annette Islands Reserve. The boundaries of the 12 ANRC's were established by the Department of the Interior, in cooperation with Alaska Natives. Each ANRC was designed to include, as far as practicable, Alaska Natives with a common heritage and common interests. The ANRC boundaries for the 1990 census were identified by the Bureau of Land Management. A 13th region was established for Alaska Natives who are not permanent residents and who chose not to enroll in one of the 12 ANRC's; no census products are prepared for the 13th region. ANRC's were first identified for the 1980 census.

Each ANRC is assigned a two-digit census code ranging from 07 through 84. These census codes are assigned in alphabetical order of the ANRC's.

Alaska Native Village (ANV) Statistical Area

Alaska Native villages (ANV's) constitute tribes, bands, clans, groups, villages, communities, or associations in Alaska that are recognized pursuant to the Alaska Native Claims Settlement Act of 1972, Public Law 92-203. Because ANV's do not have legally designated boundaries, the Census Bureau has established Alaska Native village statistical areas (ANVSA's) for statistical purposes. For the 1990 census, the Census Bureau cooperated with officials of the nonprofit corporation within each participating Alaska Native Regional Corporation (ANRC), as well as other knowledgeable officials, to delineate boundaries that encompass the settled area associated with each ANV. ANVSA's are located within ANRC's and do not cross ANRC boundaries. ANVSA's for the 1990 census replace the ANV's that the Census Bureau recognized for the 1980 census.

Each ANVSA is assigned a four-digit census code ranging from 6001 through 8989. Each ANVSA also is assigned a five-digit FIPS code. Both the census and FIPS codes are assigned in alphabetical order of ANVSA's.

American Indian Reservation and Trust Land

American Indian Reservation—Federal American Indian reservations are areas with boundaries established by treaty, statute, and/ or executive or court order, and recognized by the Federal Government as territory in which American Indian tribes have jurisdiction. State reservations are lands held in trust by State governments for the use and benefit of a given tribe. The reservations and their boundaries were identified for the 1990 census by the Bureau of Indian Affairs (BIA), Department of Interior (for Federal reservations), and State governments (for State reservations). The names of American Indian reservations recognized by State governments, but not by the Federal Government, are followed by ''(State).'' Areas composed of reservation lands that are administered jointly and/ or are claimed by two reservations, as identified by the BIA, are called ''joint areas,'' and are treated as separate American Indian reservations for census purposes.

Federal reservations may cross State boundaries, and Federal and State reservations may cross county, county subdivision, and place boundaries. For reservations that cross State boundaries, only the portion of the reservations in a given State are shown in the data products for that State; the entire reservations are shown in data products for the United States.

Each American Indian reservation is assigned a four-digit census code ranging from 0001 through 4989. These census codes are assigned in alphabetical order of American Indian reservations nationwide, except that joint areas appear at the end of the code range. Each American Indian reservation also is assigned a five-digit FIPS code; because the FIPS codes are assigned in alphabetical sequence of American Indian reservations within each State, the FIPS code is different in each State for reservations in more than one State.

Trust Land—Trust lands are property associated with a particular American Indian reservation or tribe, held in trust by the Federal Government. Trust lands may be held in trust either for a tribe (tribal trust land) or for an individual member of a tribe (individual trust land). Trust lands recognized for the 1990 census comprise all tribal trust lands and inhabited individual trust lands located outside of a reservation boundary. As with other American Indian areas, trust lands may be located in more than one State. Only the trust lands in a given State are shown in the data products for that State; all trust lands associated with a reservation or tribe are shown in data products for the United States. The Census Bureau first reported data for tribal trust lands for the 1980 census.

Trust lands are assigned a four-digit census code and a five-digit FIPS code, the same as that for the reservation with which they are associated. Trust lands not associated with a reservation are presented by tribal name, interspersed alphabetically among the reservations.

Tribal Designated Statistical Area (TDSA)

Tribal designated statistical areas (TDSA's) are areas, delineated outside Oklahoma by federally- and State-recognized tribes without a land base or associated trust lands, to provide statistical areas for which the Census Bureau tabulates data. TDSA's represent areas generally containing the American Indian population over which federally-recognized tribes have jurisdiction and areas in which State tribes provide benefits and services to their members. The names of TDSA's delineated by State-recognized tribes are followed by ''(State).'' The Census Bureau did not recognize TDSA's before the 1990 census.

Each TDSA is assigned a four-digit census code ranging from 9001 through 9589. The census codes are assigned in alphabetical order of TDSA's nationwide. Each TDSA also is assigned a five-digit FIPS code in alphabetical order within State.

Tribal Jurisdiction Statistical Area (TJSA)

Tribal jurisdiction statistical areas (TJSA's) are areas, delineated by federally-recognized tribes in Oklahoma without a reservation, for which the Census Bureau tabulates data. TJSA's represent areas generally containing the American Indian population over which one or more tribal governments have jurisdiction; if tribal officials delineated adjacent TJSA's so that they include some duplicate territory, the overlap area is called a ''joint use area,'' which is treated as a separate TJSA for census purposes.

TJSA's replace the ''Historic Areas of Oklahoma (excluding urbanized areas)'' shown in 1980 census data products. The Historic Areas of Oklahoma comprised the territory located within reservations that had legally established boundaries from 1900 to 1907; these reservations were dissolved during the 2- to 3-year period preceding the statehood of Oklahoma in 1907. The Historic Areas of Oklahoma (excluding urbanized areas) were identified only for the 1980 census.

Each TJSA is assigned a four-digit census code ranging from 5001 through 5989. The census codes are assigned in alphabetical order of TJSA's, except that joint areas appear at the end of the code range. Each TJSA also is assigned a five-digit FIPS code in alphabetical order within Oklahoma.

AREA MEASUREMENT

Area measurements provide the size, in square kilometers (also in square miles in printed reports), recorded for each geographic entity for which the Census Bureau tabulates data in general-purpose data products (except crews-of-vessels entities and ZIP Codes). (Square kilometers may be divided by 2.59 to convert an area measurement to square miles.) Area was calculated from the specific set of boundaries recorded for the entity in the Census Bureau's geographic data base (see ''TIGER''). On machine-readable files, area measurements are shown to three decimal places; the decimal point is implied. In printed reports and listings, area measurements are shown to one decimal.

The Census Bureau provides measurements for both land area and total water area for the 1990 census; the water figure includes inland, coastal, Great Lakes, and territorial water. (For the 1980 census, the Census Bureau provided area measurements for land and inland water.) The Census Bureau will provide measurements for the component types of water for the affected entities in a separate file. ''Inland water'' consists of any lake, reservoir, pond, or similar body of water that is recorded in the Census Bureau's geographic data base. It also includes any river, creek, canal, stream, or similar feature that is recorded in that data base as a two-dimensional feature (rather than as a single line). The portions of the oceans and related large embayments (such as the Chesapeake Bay and Puget Sound), the Gulf of Mexico, and the Caribbean Sea that belong to the United States and its territories are considered to be ''coastal'' and ''territorial'' waters; the Great Lakes are treated as a separate water entity. Rivers and bays that empty into these bodies of water are treated as ''inland water'' from the point beyond which they are narrower than one nautical mile across. Identification of land and inland, coastal, and territorial waters is for statistical purposes, and does not necessarily reflect legal definitions thereof.

By definition, census blocks do not include water within their boundaries; therefore, the water area of a block is always zero. Land area measurements may disagree with the information displayed on census maps and in the TIGER file because, for area measurement purposes, features identified as ''intermittent water'' and ''glacier'' are reported as land area. For this reason, it may not be possible to derive the land area for an entity by summing the land area of its component census blocks. In addition, the water area measurement reported for some geographic entities includes water that is not included in any lower-level geographic entity. Therefore, because water is contained only in a higher-level geographic entity, summing the water measurements for all the component lower-level geographic entities will not yield the water area of that higher-level entity. This occurs, for example, where water is associated with a county but is not within the legal boundary of any minor civil division, or the water is associated with a State but is not within the legal boundary of any county. Crews-of-vessels entities (see ''Census Tract and Block Numbering Area'' and ''Block'') do not encompass territory and therefore have no area measurements. ZIP Codes do not have specific boundaries, and therefore, also do not have area measurements.

The accuracy of any area measurement figure is limited by the inaccuracy inherent in (1) the location and shape of the various boundary features in the data base, and (2) rounding affecting the last digit in all operations that compute and/ or sum the area measurements.

BLOCK

Census blocks are small areas bounded on all sides by visible features such as streets, roads, streams, and railroad tracks, and by invisible boundaries such as city, town, township, and county limits, property lines, and short, imaginary extensions of streets and roads.

Tabulation blocks, used in census data products, are in most cases the same as collection blocks, used in the census enumeration. In some cases, collection blocks have been ''split'' into two or more parts required for data tabulations. Tabulation blocks do not cross the boundaries of counties, county subdivisions, places, census tracts or block numbering areas, American Indian and Alaska Native areas, congressional districts, voting districts, urban or rural areas, or urbanized areas. The 1990 census is the first for which the entire United States and its possessions are block-numbered.

Blocks are numbered uniquely within each census tract or BNA. A block is identified by a three-digit number, sometimes with a single alphabetical suffix. Block numbers

with suffixes generally represent collection blocks that were ''split'' in order to identify separate geographic entities that divide the original block. For example, when a city limit runs through data collection block 101, the data for the portion inside the city is tabulated in block 101A and the portion outside, in block 101B. A block number with the suffix ''Z'' represents a ''crews-of-vessels'' entity for which the Census Bureau tabulates data, but that does not represent a true geographic area; such a block is shown on census maps associated with an anchor symbol and a census tract or block numbering area with a .99 suffix.

BLOCK GROUP (BG)

Geographic Block Group

A geographic block group (BG) is a cluster of blocks having the same first digit of their three-digit identifying numbers within a census tract or block numbering area (BNA). For example, BG 3 within a census tract or BNA includes all blocks numbered between 301 and 397. In most cases, the numbering involves substantially fewer than 97 blocks. Geographic BG's never cross census tract or BNA boundaries, but may cross the boundaries of county subdivisions, places, American Indian and Alaska Native areas, urbanized areas, voting districts, and congressional districts. BG's generally contain between 250 and 550 housing units, with the ideal size being 400 housing units.

Tabulation Block Group

In the data tabulations, a geographic BG may be split to present data for every unique combination of county subdivision, place, American Indian and Alaska Native area, urbanized area, voting district, urban/ rural and congressional district shown in the data product; for example, if BG 3 is partly in a city and partly outside the city, there will be separate tabulated records for each portion of BG 3. BG's are used in tabulating decennial census data nationwide in the 1990 census, in all block-numbered areas in the 1980 census, and in Tape Address Register (TAR) areas in the 1970 census. For purposes of data presentation, BG's are a substitute for the enumeration districts (ED's) used for reporting data in many parts of the United States for the 1970 and 1980 censuses, and in all areas for pre-1970 censuses.

BOUNDARY CHANGES

The boundaries of some counties, county subdivisions, American Indian and Alaska Native areas, and many incorporated places, changed between those reported for the 1980 census and January 1, 1990. Boundary changes to legal entities result from:

1. Annexations to or detachments from legally established governmental units.
2. Mergers or consolidations of two or more governmental units.
3. Establishment of new governmental units.
4. Disincorporations or disorganizations of existing governmental units.
5. Changes in treaties and Executive Orders.

The historical counts shown for counties, county subdivisions, and places are not updated for such changes, and thus reflect the population and housing units in the area as delineated at each census. Information on boundary changes reported between the 1980 and 1990 censuses for counties, county subdivisions, and incorporated places is presented in the ''User Notes'' section of the technical documentation of Summary Tape Files 1 and 3, and in the 1990 CPH-2, *Population and Housing Unit Counts* printed reports. For information on boundary changes for such areas in the decade preceding other decennial censuses, see the *Number of Inhabitants* reports for each census. Boundary changes are not reported for some areas, such as census designated places and block groups.

CENSUS REGION AND CENSUS DIVISION

Census Division

Census divisions are groupings of States that are subdivisions of the four census regions. There are nine divisions, which the Census Bureau adopted in 1910 for the presentation of data. The regions, divisions, and their constituent States are:

Northeast Region

New England Division:

Maine, New Hampshire, Vermont, Massachusetts, Rhode Island, Connecticut

Middle Atlantic Division:

New York, New Jersey, Pennsylvania

Midwest Region

East North Central Division:

Ohio, Indiana, Illinois, Michigan, Wisconsin

West North Central Division:

Minnesota, Iowa, Missouri, North Dakota, South Dakota, Nebraska, Kansas

South Region

South Atlantic Division:

Delaware, Maryland, District of Columbia, Virginia, West Virginia, North Carolina, South Carolina, Georgia, Florida

East South Central Division:

Kentucky, Tennessee, Alabama, Mississippi

West South Central Division:

Arkansas, Louisiana, Oklahoma, Texas

West Region

Mountain Division:

Montana, Idaho, Wyoming, Colorado, New Mexico, Arizona, Utah, Nevada

Pacific Division:

Washington, Oregon, California, Alaska, Hawaii

Census Region

Census regions are groupings of States that subdivide the United States for the presentation of data. There are four regions—Northeast, Midwest, South, and West. Each of the four census regions is divided into two or more census divisions. Prior to 1984, the Midwest region was named the North Central region. From 1910, when census regions were established, through the 1940's, there were three regions—North, South, and West.

CENSUS TRACT AND BLOCK NUMBERING AREA

Block Numbering Area (BNA)

Block numbering areas (BNA's) are small statistical subdivisions of a county for grouping and numbering blocks in nonmetropolitan counties where local census statistical areas committees have not established census tracts. State agencies and the Census Bureau delineated BNA's for the 1990 census, using guidelines similar to those for the delineation of census tracts. BNA's do not cross county boundaries.

BNA's are identified by a four-digit basic number and may have a two-digit suffix; for example, 9901.07. The decimal point separating the four-digit basic BNA number from the two-digit suffix is shown in printed reports, in microfiche, and on census maps; in machine-readable files, the decimal point is implied. Many BNA's do not have a suffix; in such cases, the suffix field is left blank in all data products. BNA numbers range from 9501 through 9989.99, and are unique within a county (numbers in the range of 0001 through 9499.99 denote a census tract). The suffix .99 identifies a BNA that was populated entirely by persons aboard one or more civilian or military ships. A ''crews-of-vessels'' BNA appears on census maps only as an anchor symbol with its BNA number (and block numbers on maps showing block numbers); the BNA relates to the ships associated with the onshore BNA's having the same four-digit basic number. Suffixes in the range .80 through .98 usually identify BNA's that either were revised or were created during the 1990 census data collection activities. Some of these revisions produced BNA's that have extremely small land area and may have little or no population or housing. For data analysis, such a BNA can be summarized with an adjacent BNA.

Census Tract

Census tracts are small, relatively permanent statistical subdivisions of a county. Census tracts are delineated for all metropolitan areas (MA's) and other densely populated counties by local census statistical areas committees following Census Bureau guidelines (more than 3,000 census tracts have been established in 221 counties outside MA's). Six States (California, Connecticut, Delaware, Hawaii, New Jersey, and Rhode Island) and the District of Columbia are covered entirely by census tracts. Census tracts usually have between 2,500 and 8,000 persons and, when first delineated, are designed to be homogeneous with respect to population characteristics, economic status, and living conditions. Census tracts do not cross county boundaries. The spatial size of census tracts varies widely depending on the density of settlement. Census tract boundaries are delineated with the intention of being maintained over a long time so that statistical comparisons can be made from census to census. However, physical changes in street patterns caused by highway construction, new development, etc., may require occasional revisions; census tracts occasionally are split due to large population growth, or combined as a result of substantial population decline. Census tracts are referred to as ''tracts'' in all 1990 data products.

Census tracts are identified by a four-digit basic number and may have a two-digit suffix; for example, 6059.02. The decimal point separating the four-digit basic tract number from the two-digit suffix is shown in printed reports, in microfiche, and on census maps; in machine-readable files, the decimal point is implied. Many census tracts do not have a suffix; in such cases, the suffix field is left blank in all data products. Leading zeros in a census tract number (for example, 002502) are shown only on machine-readable files.

Census tract numbers range from 0001 through 9499.99 and are unique within a county (numbers in the range of 9501 through 9989.99 denote a block numbering area). The suffix .99 identifies a census tract that was populated entirely by persons aboard one or more civilian or military ships. A ''crews-of-vessels'' census tract appears on census maps only as an anchor symbol with its census tract number (and block numbers on maps showing block numbers). These census tracts relate to the ships associated with the onshore census tract having the same four-digit basic number. Suffixes in the range .80 through .98 usually identify census tracts that either were revised or were created during the 1990 census data collection activities. Some of these revisions may have resulted in census tracts that have extremely small land area and may have little or no population or housing. For data analysis, such a census tract can be summarized with an adjacent census tract.

CONGRESSIONAL DISTRICT (CD)

Congressional districts (CD's) are the 435 areas from which persons are elected to the U.S. House of Representatives. After the apportionment of congressional seats among the States, based on census population counts, each State is responsible for establishing CD's for the purpose of electing representatives. Each CD is to be as equal in population to all other CD's in the State as practicable, based on the decennial census counts.

The CD's that were in effect on January 1, 1990 were those of the 101st Congress. Data on the 101st Congress appear in an early 1990 census data product (Summary Tape File 1A). The CD's of the 101st Congress are the same as those in effect for the 102nd Congress. CD's of the 103rd Congress, reflecting redistricting based on the 1990 census, are summarized in later 1990 data products (STF's 1D and 3D, and 1990 CPH-4, *Population and Housing Characteristics for Congressional Districts of the 103rd Congress* printed reports).

COUNTY

The primary political divisions of most States are termed ''counties.'' In Louisiana, these divisions are known as ''parishes.'' In Alaska, which has no counties, the county equivalents are the organized ''boroughs'' and the ''census areas'' that are delineated for statistical purposes by the State of Alaska and the Census Bureau. In four States (Maryland, Missouri, Nevada, and Virginia), there are one or more cities that are independent of any county organization and thus constitute primary divisions of their States. These cities are known as ''independent cities'' and are treated as equivalent to counties for statistical purposes. That part of Yellowstone National Park in Montana is treated as a county equivalent. The District of Columbia has no primary divisions, and the entire area is considered equivalent to a county for statistical purposes.

Each county and county equivalent is assigned a three-digit FIPS code that is unique within State. These codes are assigned in alphabetical order of county or county equivalent within State, except for the independent cities, which follow the listing of counties.

COUNTY SUBDIVISION

County subdivisions are the primary subdivisions of counties and their equivalents for the reporting of decennial census data. They include census county divisions, census subareas, minor civil divisions, and unorganized territories.

Each county subdivision is assigned a three-digit census code in alphabetical order within county and a five-digit FIPS code in alphabetical order within State.

Census County Division (CCD)

Census county divisions (CCD's) are subdivisions of a county that were delineated by the Census Bureau, in cooperation with State officials and local census statistical areas committees, for statistical purposes. CCD's were established in 21 States where there are no legally established minor civil divisions (MCD's), where the MCD's do not have governmental or administrative purposes, where the boundaries of the MCD's change frequently, and/ or where the MCD's are not generally known to the public. CCD's have no legal functions, and are not governmental units.

The boundaries of CCD's usually are delineated to follow visible features, and in most cases coincide with census tract or block numbering area boundaries. The name of each CCD is based on a place, county, or well-known local name that identifies its location. CCD's have been established in the following 21 States: Alabama, Arizona, California, Colorado, Delaware, Florida, Georgia, Hawaii, Idaho, Kentucky, Montana, Nevada, New Mexico, Oklahoma, Oregon, South Carolina, Tennessee, Texas, Utah, Washington, and Wyoming. For the 1980 census, the county subdivisions recognized for Nevada were MCD's.

Census Subarea (Alaska)

Census subareas are statistical subdivisions of boroughs and census areas (county equivalents) in Alaska. Census subareas were delineated cooperatively by the State of Alaska and the Census Bureau. The census subareas, identified first in 1980, replaced the various types of subdivisions used in the 1970 census.

Minor Civil Division (MCD)

Minor civil divisions (MCD's) are the primary political or administrative divisions of a county. MCD's represent many different kinds of legal entities with a wide variety of governmental and/ or administrative functions. MCD's are variously designated as American Indian reservations, assessment districts, boroughs, election districts, gores, grants, magisterial districts, parish governing authority districts, plantations, precincts, purchases, supervisors' districts, towns, and townships. In some States, all or some incorporated places are not located in any MCD and thus serve as MCD's in their own right. In other States, incorporated places are subordinate to (part of) the MCD's in which they are located, or the pattern is mixed—some incorporated places are independent of MCD's and others are subordinate to one or more MCD's.

The Census Bureau recognizes MCD's in the following 28 States: Arkansas, Connecticut, Illinois, Indiana, Iowa, Kansas, Louisiana, Maine, Maryland, Massachusetts, Michigan, Minnesota, Mississippi, Missouri, Nebraska, New Hampshire, New Jersey, New York, North Carolina, North Dakota, Ohio, Pennsylvania, Rhode Island, South Dakota, Vermont, Virginia, West Virginia, and Wisconsin. The District of Columbia has no primary divisions, and the entire area is considered equivalent to an MCD for statistical purposes.

The MCD's in 12 selected States (Connecticut, Maine, Massachusetts, Michigan, Minnesota, New Hampshire, New Jersey, New York, Pennsylvania, Rhode Island, Vermont, and Wisconsin) also serve as general-purpose local governments. The Census Bureau presents data for these MCD's in all data products in which it provides data for places.

Unorganized Territory (unorg.)

In nine States (Arkansas, Iowa, Kansas, Louisiana, Maine, Minnesota, North Carolina, North Dakota, and South Dakota), some counties contain territory that is not included in an MCD recognized by the Census Bureau. Each separate area of unorganized territory in these States is recognized as one or more separate county subdivisions for census purposes. Each unorganized territory is given a descriptive name, followed by the designation ''unorg.''

GEOGRAPHIC CODE

Geographic codes are shown primarily on machine-readable data products, such as computer tape and compact disc-read only memory (CD-ROM), but also appear on other products such as microfiche; they also are shown on some census maps. Codes are identified as ''census codes'' only if there is also a Federal Information Processing Standards (FIPS) code for the same geographic entity. A code that is not identified as either ''census'' or ''FIPS'' is usually a census code for which there is no FIPS equivalent, or for which the Census Bureau does not use the FIPS code. The exceptions, which use only the FIPS code in census products, are county, congressional district, and metropolitan area (that is, metropolitan statistical area, consolidated metropolitan statistical area, and primary metropolitan statistical area).

Census Code

Census codes are assigned for a variety of geographic entities, including American Indian and Alaska Native area, census division, census region, county subdivision, place, State, urbanized area, and voting district. The structure, format, and meaning of census codes appear in the 1990 census *Geographic Identification Code Scheme;* in the data dictionary portion of the technical documentation for summary tape files, CD-ROM's, and microfiche.

Federal Information Processing Standards (FIPS) Code

Federal Information Processing Standards (FIPS) codes are assigned for a variety of geographic entities, including American Indian and Alaska Native area, congressional district, county, county subdivision, metropolitan area, place, and State. The structure, format, and meaning of FIPS codes used in the census are shown in the 1990 census *Geographic Identification Code Scheme;* in the data dictionary portion of the technical documentation for summary tape files, CD-ROM's, and microfiche.

The objective of the FIPS codes is to improve the use of data resources of the Federal Government and avoid unnecessary duplication and incompatibilities in the collection, processing, and dissemination of data. More information about FIPS and FIPS code documentation is available from the National Technical Information Service, Springfield, VA 22161.

United States Postal Service (USPS) Code

United States Postal Service (USPS) codes for States are used in all 1990 data products. The codes are two-character alphabetic abbreviations. These codes are the same as the FIPS two-character alphabetic abbreviations.

GEOGRAPHIC PRESENTATION

Hierarchical Presentation

A hierarchical geographic presentation shows the geographic entities in a superior/subordinate structure in census products. This structure is derived from the legal, administrative, or areal relationships of the entities. The hierarchical structure is depicted in report tables by means of indentation, and is explained for machine-readable media in the discussion of file structure in the geographic coverage portion of the abstract in the technical documentation. An example of hierarchical presentation is the ''standard census geographic hierarchy'': block, within block group, within census tract or block numbering area, within place, within county subdivision, within county, within State, within division, within region, within the United States. Graphically, this is shown as:

```
United States
  Region
    Division
      State
        County
          County subdivision
            Place (or part)
              Census tract/ block numbering area
               (or part)
                Block group (or part)
                  Block
```

Inventory Presentation

An inventory presentation of geographic entities is one in which all entities of the same type are shown in alphabetical or code sequence, without reference to their hierarchical relationships. Generally, an inventory presentation shows totals for entities that may be split in a hierarchical presentation, such as place, census tract/

block numbering area, or block group. An example of a series of inventory presentations is: State, followed by all the counties in that State, followed by all the places in that State. Graphically, this is shown as:

State

County ''A''
County ''B''
County ''C''

Place ''X''
Place ''Y''
Place ''Z''

HISTORICAL COUNTS

Historical counts for total population and total housing units are shown in the 1990 CPH-2, *Population and Housing Unit Counts* report series. As in past censuses, the general rule for presenting historical data for States, counties, county subdivisions, and places is to show historical counts only for single, continually existing entities. Stated another way, if an entity existed for both the current and preceding censuses, the tables show counts for the preceding censuses. Included in this category are entities of the same type (county, county subdivision, place) even if they had changed their names. Also included are entities that merged, but only if the new entity retained the name of one of the merged entities. The historical counts shown are for each entity as it was bounded at each census.

In cases where an entity was formed since a preceding census, such as a newly incorporated place or a newly organized township, the symbol three dots ''...'' is shown for earlier censuses. The three-dot symbol also is shown for those parts of a place that have extended into an additional county or county subdivision through annexation or other revision of boundaries since the preceding census.

In a few cases, changes in the boundaries of county subdivisions caused a place to be split into two or more parts, or to be split differently than in the preceding census. If historical counts for the parts of the place as currently split did not appear in a preceding census, ''(NA)'' is shown for the place in each county subdivision; however, the historical population and housing unit counts of the place appear in tables that show the entire place. For counties, county subdivisions, and places formed since January 1, 1980, 1980 census population and housing unit counts in the 1990 territory are reported in the geographic change notes included in the ''User Notes'' text section of 1990 CPH-2, *Population and Housing Unit Counts*, and in the technical documentation of Summary Tape Files 1 and 3.

In some cases, population and housing unit counts for individual areas were revised since publication of the 1980 reports (indicated by the prefix ''r''). In a number of tables of 1990 CPH-2, *Population and Housing Unit Counts*, 1980 counts are shown for aggregations of individual areas, such as the number, population, and housing unit counts of places in size groups, or urban and rural distributions. Revisions of population and housing unit counts for individual areas were not applied to the various aggregations. Therefore, it may not be possible to determine the individual areas in a given aggregation using the historical counts; conversely, the sum of the counts shown for individual areas may not agree with the aggregation.

INTERNAL POINT

An internal point is a set of geographic coordinates (latitude and longitude) that is located within a specified geographic entity. A single point is identified for each entity; for many entities, this point represents the approximate geographic center of that entity. If the shape of the entity caused this point to be located outside the boundaries of the entity, it is relocated from the center so that it is within the entity. If the internal point for a block falls in a water area, it is relocated to a land area within the block. On machine-readable products, internal points are shown to six decimal places; the decimal point is implied.

METROPOLITAN AREA (MA)

The general concept of a metropolitan area (MA) is one of a large population nucleus, together with adjacent communities that have a high degree of economic and social integration with that nucleus. Some MA's are defined around two or more nuclei.

The MA classification is a statistical standard, developed for use by Federal agencies in the production, analysis, and publication of data on MA's. The MA's are designated and defined by the Federal Office of Management and Budget, following a set of official published standards. These standards were developed by the interagency Federal Executive Committee on Metropolitan Areas, with the aim of producing definitions that are as consistent as possible for all MA's nationwide.

Each MA must contain either a place with a minimum population of 50,000 or a Census Bureau-defined urbanized area and a total MA population of at least 100,000 (75,000 in New England). An MA comprises one or more central counties. An MA also may include one or more outlying counties that have close economic and social relationships with the central county. An outlying county must have a specified level of commuting to the central counties and also must meet certain standards regarding metropolitan character, such as population density, urban population, and population growth. In New England, MA's are composed of cities and towns rather than whole counties.

The territory, population, and housing units in MA's are referred to as ''metropolitan.'' The metropolitan category is subdivided into ''inside central city'' and ''outside central city.'' The territory, population, and housing units located outside MA's are referred to as ''nonmetropolitan.'' The

metropolitan and nonmetropolitan classification cuts across the other hierarchies; for example, there is generally both urban and rural territory within both metropolitan and nonmetropolitan areas.

To meet the needs of various users, the standards provide for a flexible structure of metropolitan definitions that classify an MA either as a metropolitan statistical area (MSA) or as a consolidated metropolitan statistical area (CMSA) that is divided into primary metropolitan statistical areas (PMSA's). Documentation of the MA standards and how they are applied is available from the Secretary, Federal Executive Committee on Metropolitan Areas, Population Division, U.S. Bureau of the Census, Washington, DC 20233.

Central City

In each MSA and CMSA, the largest place and, in some cases, additional places are designated as ''central cities'' under the official standards. A few PMSA's do not have central cities. The largest central city and, in some cases, up to two additional central cities are included in the title of the MA; there also are central cities that are not included in an MA title. An MA central city does not include any part of that city that extends outside the MA boundary.

Consolidated and Primary Metropolitan Statistical Area (CMSA and PMSA)

If an area that qualifies as an MA has more than one million persons, primary metropolitan statistical areas (PMSA's) may be defined within it. PMSA's consist of a large urbanized county or cluster of counties that demonstrates very strong internal economic and social links, in addition to close ties to other portions of the larger area. When PMSA's are established, the larger area of which they are component parts is designated a consolidated metropolitan statistical area (CMSA).

Metropolitan Statistical Area (MSA)

Metropolitan statistical areas (MSA's) are relatively free-standing MA's and are not closely associated with other MA's. These areas typically are surrounded by nonmetropolitan counties.

Metropolitan Area Title and Code

The title of an MSA contains the name of its largest central city and up to two additional city names, provided that the additional places meet specified levels of population, employment, and commuting. Generally, a city with a population of 250,000 or more is in the title, regardless of other criteria.

The title of a PMSA may contain up to three place names, as determined above, or up to three county names, sequenced in order of population. A CMSA title also may include up to three names, the first of which generally is the most populous central city in the area. The second name may be the first city or county name in the most populous remaining PMSA; the third name may be the first city or county name in the next most populous PMSA. A regional designation may be substituted for the second and/ or third names in a CMSA title if such a designation is supported by local opinion and is deemed to be unambiguous and suitable by the Office of Management and Budget.

The titles for all MA's also contain the name of each State in which the area is located. Each metropolitan area is assigned a four-digit FIPS code, in alphabetical order nationwide. If the fourth digit of the code is a ''2,'' it identifies a CMSA. Additionally, there is a separate set of two-digit codes for CMSA's, also assigned alphabetically.

OUTLYING AREAS OF THE UNITED STATES

The Census Bureau treats the outlying areas as the statistical equivalents of States for the 1990 census. The outlying areas are American Samoa, Guam, the Commonwealth of the Northern Mariana Islands (Northern Mariana Islands), Republic of Palau (Palau), Puerto Rico, and the Virgin Islands of the United States (Virgin Islands). Geographic definitions specific to each outlying area are shown in appendix A of the text in the data products for each area.

PLACE

Places, for the reporting of decennial census data, include census designated places and incorporated places. Each place is assigned a four-digit census code that is unique within State. Each place is also assigned a five-digit FIPS code that is unique within State. Both the census and FIPS codes are assigned based on alphabetical order within State. Consolidated cities (see below) are assigned a one-character alphabetical census code that is unique nationwide and a five-digit FIPS code that is unique within State.

Census Designated Place (CDP)

Census designated places (CDP's) are delineated for the decennial census as the statistical counterparts of incorporated places. CDP's comprise densely settled concentrations of population that are identifiable by name, but are not legally incorporated places. Their boundaries, which usually coincide with visible features or the boundary of an adjacent incorporated place, have no legal status, nor do these places have officials elected to serve traditional municipal functions. CDP boundaries may change with changes in the settlement pattern; a CDP with the same name as in previous censuses does not necessarily have the same boundaries.

Beginning with the 1950 census, the Census Bureau, in cooperation with State agencies and local census statistical areas committees, has identified and delineated boundaries for CDP's. In the 1990 census, the name of each such place is followed by ''CDP.'' In the 1980 census, ''(CDP)'' was used; in 1970, 1960, and 1950 censuses, these places were identified by ''(U),'' meaning ''unincorporated place.''

To qualify as a CDP for the 1990 census, an unincorporated community must have met the following criteria:

1. In all States except Alaska and Hawaii, the Census Bureau uses three population size criteria to designate a CDP. These criteria are:

   a. 1,000 or more persons if outside the boundaries of an urbanized area (UA) delineated for the 1980 census or a subsequent special census.

   b. 2,500 or more persons if inside the boundaries of a UA delineated for the 1980 census or a subsequent special census.

   c. 250 or more persons if outside the boundaries of a UA delineated for the 1980 census or a subsequent special census, and within the official boundaries of an American Indian reservation recognized for the 1990 census.

2. In Alaska, 25 or more persons if outside a UA, and 2,500 or more persons if inside a UA delineated for the 1980 census or a subsequent special census.

3. In Hawaii, 300 or more persons, regardless of whether the community is inside or outside a UA.

For the 1990 census, CDP's qualified on the basis of the population counts prepared for the 1990 Postcensus Local Review Program. Because these counts were subject to change, a few CDP's may have final population counts lower than the minimums shown above.

Hawaii is the only State with no incorporated places recognized by the Bureau of the Census. All places shown for Hawaii in the data products are CDP's. By agreement with the State of Hawaii, the Census Bureau does not show data separately for the city of Honolulu, which is coextensive with Honolulu County.

Consolidated City

A consolidated government is a unit of local government for which the functions of an incorporated place and its county or minor civil division (MCD) have merged. The legal aspects of this action may result in both the primary incorporated place and the county or MCD continuing to exist as legal entities, even though the county or MCD performs few or no governmental functions and has few or no elected officials. Where this occurs, and where one or more other incorporated places in the county or MCD continue to function as separate governments, even though they have been included in the consolidated government, the primary incorporated place is referred to as a ''consolidated city.''

The data presentation for consolidated cities varies depending upon the geographic presentation. In hierarchical presentations, consolidated cities are not shown. These presentations include the semi-independent places and the ''consolidated city (remainder).'' Where the consolidated city is coextensive with a county or county subdivision, the data shown for those areas in hierarchical presentations are equivalent to those for the consolidated government.

For inventory geographic presentations, the consolidated city appears at the end of the listing of places. The data for the consolidated city include places that are part of the consolidated city. The ''consolidated city (remainder)'' is the portion of the consolidated government minus the semi-independent places, and is shown in alphabetical sequence with other places.

In summary presentations by size of place, the consolidated city is not included. The places semi-independent of consolidated cities are categorized by their size, as is the ''consolidated city (remainder).''

Each consolidated city is assigned a one-character alphabetic census code. Each consolidated city also is assigned a five-digit FIPS code that is unique within State. The semi-independent places and the ''consolidated city (remainder)'' are assigned a four-digit census code and a five-digit FIPS place code that are unique within State. Both the census and FIPS codes are assigned based on alphabetical order within State.

Incorporated Place

Incorporated places recognized in 1990 census data products are those reported to the Census Bureau as legally in existence on January 1, 1990 under the laws of their respective States as cities, boroughs, towns, and villages, with the following exceptions: the towns in the New England States, New York, and Wisconsin, and the boroughs in New York are recognized as minor civil divisions for census purposes; the boroughs in Alaska are county equivalents.

POPULATION OR HOUSING UNIT DENSITY

Population or housing unit density is computed by dividing the total population or housing units of a geographic unit (for example, United States, State, county, place) by its land area measured in square kilometers or square miles. Density is expressed as both ''persons (or housing units) per square kilometer'' and ''persons (or housing units) per square mile'' of land area in 1990 census printed reports.

STATE

States are the primary governmental divisions of the United States. The District of Columbia is treated as a statistical equivalent of a State for census purposes. The four census regions, nine census divisions, and their component States are shown under ''CENSUS REGION AND CENSUS DIVISION'' in this appendix.

The Census Bureau treats the outlying areas as State equivalents for the 1990 census. The outlying areas are American Samoa, Guam, the Northern Mariana Islands, Palau, Puerto Rico, and the Virgin Islands of the United States. Geographic definitions specific to each outlying area are shown in appendix A in the data products for each area.

Each State and equivalent is assigned a two-digit numeric Federal Information Processing Standards (FIPS) code in alphabetical order by State name, followed by the outlying area names. Each State and equivalent area also is assigned a two-digit census code. This code is assigned on the basis of the geographic sequence of each State within each census division; the first digit of the code is the code for the respective division. Puerto Rico, the Virgin Islands, and the outlying areas of the Pacific are assigned ''0'' as the division code. Each State and equivalent area also is assigned the two-letter FIPS/ United States Postal Service (USPS) code.

In 12 selected States (Connecticut, Maine, Massachusetts, Michigan, Minnesota, New Hampshire, New Jersey, New York, Pennsylvania, Rhode Island, Vermont, and Wisconsin), the minor civil divisions also serve as general-purpose local governments. The Census Bureau presents data for these minor civil divisions in all data products in which it provides data for places.

TIGER

TIGER is an acronym for the new digital (computer-readable) geographic data base that automates the mapping and related geographic activities required to support the Census Bureau's census and survey programs. The Census Bureau developed the Topologically Integrated Geographic Encoding and Referencing (TIGER) System to automate the geographic support processes needed to meet the major geographic needs of the 1990 census: producing the cartographic products to support data collection and map publication, providing the geographic structure for tabulation and publication of the collected data, assigning residential and employer addresses to their geographic location and relating those locations to the Census Bureau's geographic units, and so forth. The content of the TIGER data base is made available to the public through a variety of ''TIGER Extract'' files that may be obtained from the Data User Services Division, U.S. Bureau of the Census, Washington, DC 20233.

UNITED STATES

The United States comprises the 50 States and the District of Columbia. In addition, the Census Bureau treats the outlying areas as statistical equivalents of States for the 1990 census. The outlying areas include American Samoa, Guam, the Northern Mariana Islands, Palau, Puerto Rico, and the Virgin Islands.

URBAN AND RURAL

The Census Bureau defines ''urban'' for the 1990 census as comprising all territory, population, and housing units in urbanized areas and in places of 2,500 or more persons outside urbanized areas. More specifically, ''urban'' consists of territory, persons, and housing units in:

1. Places of 2,500 or more persons incorporated as cities, villages, boroughs (except in Alaska and New York), and towns (except in the six New England States, New York, and Wisconsin), but excluding the rural portions of ''extended cities.''
2. Census designated places of 2,500 or more persons.
3. Other territory, incorporated or unincorporated, included in urbanized areas.

Territory, population, and housing units not classified as urban constitute ''rural.'' In the 100-percent data products, ''rural'' is divided into ''places of less than 2,500'' and ''not in places.'' The ''not in places'' category comprises ''rural'' outside incorporated and census designated places and the rural portions of extended cities. In many data products, the term ''other rural'' is used; ''other rural'' is a residual category specific to the classification of the rural in each data product.

In the sample data products, rural population and housing units are subdivided into ''rural farm'' and ''rural nonfarm.'' ''Rural farm'' comprises all rural households and housing units on farms (places from which $1,000 or more of agricultural products were sold in 1989); ''rural nonfarm'' comprises the remaining rural.

The urban and rural classification cuts across the other hierarchies; for example, there is generally both urban and rural territory within both metropolitan and nonmetropolitan areas.

In censuses prior to 1950, ''urban'' comprised all territory, persons, and housing units in incorporated places of 2,500 or more persons, and in areas (usually minor civil divisions) classified as urban under special rules relating to population size and density. The definition of urban that restricted itself to incorporated places having 2,500 or more persons excluded many large, densely settled areas merely because they were not incorporated. Prior to the 1950 census, the Census Bureau attempted to avoid some of the more obvious omissions by classifying selected areas as ''urban under special rules.'' Even with these rules, however, many large, closely built-up areas were excluded from the urban category.

To improve its measure of urban territory, population, and housing units, the Census Bureau adopted the concept of the urbanized area and delineated boundaries for

unincorporated places (now, census designated places) for the 1950 census. Urban was defined as territory, persons, and housing units in urbanized areas and, outside urbanized areas, in all places, incorporated or unincorporated, that had 2,500 or more persons. With the following three exceptions, the 1950 census definition of urban has continued substantially unchanged. First, in the 1960 census (but not in the 1970, 1980, or 1990 censuses), certain towns in the New England States, townships in New Jersey and Pennsylvania, and Arlington County, Virginia, were designated as urban. However, most of these ''special rule'' areas would have been classified as urban anyway because they were included in an urbanized area or in an unincorporated place of 2,500 or more persons. Second, ''extended cities'' were identified for the 1970, 1980, and 1990 censuses. Extended cities primarily affect the figures for urban and rural territory (area), but have very little effect on the urban and rural population and housing units at the national and State levels— although for some individual counties and urbanized areas, the effects have been more evident. Third, changes since the 1970 census in the criteria for defining urbanized areas have permitted these areas to be defined around smaller centers.

Documentation of the urbanized area and extended city criteria is available from the Chief, Geography Division, U.S. Bureau of the Census, Washington, DC 20233.

Extended City

Since the 1960 census, there has been a trend in some States toward the extension of city boundaries to include territory that is essentially rural in character. The classification of all the population and living quarters of such places as urban would include in the urban designation territory, persons, and housing units whose environment is primarily rural. For the 1970, 1980, and 1990 censuses, the Census Bureau identified as rural such territory and its population and housing units for each extended city whose closely settled area was located in an urbanized area. For the 1990 census, this classification also has been applied to certain places outside urbanized areas.

In summary presentations by size of place, the urban portion of an extended city is classified by the population of the entire place; the rural portion is included in ''other rural.''

URBANIZED AREA (UA)

The Census Bureau delineates urbanized areas (UA's) to provide a better separation of urban and rural territory, population, and housing in the vicinity of large places. A UA comprises one or more places (''central place'') and the adjacent densely settled surrounding territory (''urban fringe'') that together have a minimum of 50,000 persons. The urban fringe generally consists of contiguous territory having a density of least 1,000 persons per square mile. The urban fringe also includes outlying territory of such density if it was connected to the core of the contiguous area by road and is within 1 1/ 2 road miles of that core, or within 5 road miles of the core but separated by water or other undevelopable territory. Other territory with a population density of fewer than 1,000 people per square mile is included in the urban fringe if it eliminates an enclave or closes an indentation in the boundary of the urbanized area. The population density is determined by (1) outside of a place, one or more contiguous census blocks with a population density of at least 1,000 persons per square mile or (2) inclusion of a place containing census blocks that have at least 50 percent of the population of the place and a density of at least 1,000 persons per square mile. The complete criteria are available from the Chief, Geography Division, U.S. Bureau of the Census, Washington, DC 20233.

Urbanized Area Central Place

One or more central places function as the dominant centers of each UA. The identification of a UA central place permits the comparison of this dominant center with the remaining territory in the UA. There is no limit on the number of central places, and not all central places are necessarily included in the UA title. UA central places include:

1. Each place entirely (or partially, if the place is an extended city) within the UA that is a central city of a metropolitan area (MA).
2. If the UA does not contain an MA central city or is located outside of an MA, the central place(s) is determined by population size.

Urbanized Area Title and Code

The title of a UA identifies those places that are most important within the UA; it links the UA to the encompassing MA, where appropriate. If a single MA includes most of the UA, the title and code of the UA generally are the same as the title and code of the MA. If the UA is not mostly included in a single MA, if it does not include any place that is a central city of the encompassing MA, or if it is not located in an MA, the Census Bureau uses the population size of the included places, with a preference for incorporated places, to determine the UA title. The name of each State in which the UA is located also is in each UA title.

The numeric code used to identify each UA is the same as the code for the mostly encompassing MA (including CMSA and PMSA). If MA title cities represent multiple UA's, or the UA title city does not correspond to the first name of an MA title, the Census Bureau assigns a code based on the alphabetical sequence of the UA title in relationship to the other UA and MA titles.

VOTING DISTRICT (VTD)

A voting district (VTD) is any of a variety of types of areas (for example, election districts, precincts, wards, legislative districts) established by State and local governments for purposes of elections. For census purposes,

each State participating in Phase 2 of the 1990 Census Redistricting Data Program outlined the boundaries of VTD's around groups of whole census blocks on census maps. The entities identified as VTD's are not necessarily those legally or currently established. Also, to meet the ''whole block'' criterion, a State may have had to adjust VTD boundaries to nearby block boundaries. Therefore, the VTD's shown on the 1990 census tapes, listings, and maps may not represent the actual VTD's in effect at the time of the census. In the 1980 census, VTD's were referred to as ''election precincts.''

Each VTD is assigned a four-character alphanumeric code that is unique within each county. The code ''ZZZZ'' is assigned to nonparticipating areas; the Census Bureau reports data for areas coded ''ZZZZ.''

ZIP CODE®

ZIP Codes are administrative units established by the United States Postal Service (USPS) for the distribution of mail. ZIP Codes serve addresses for the most efficient delivery of mail, and therefore generally do not respect political or census statistical area boundaries. ZIP Codes usually do not have clearly identifiable boundaries, often serve a continually changing area, are changed periodically to meet postal requirements, and do not cover all the land area of the United States. ZIP Codes are identified by five-digit codes assigned by the USPS. The first three digits identify a major city or sectional distribution center, and the last two digits generally signify a specific post office's delivery area or point. For the 1990 census, ZIP Code data are tabulated for the five-digit codes in STF 3B.

APPENDIX B.
Definitions of Subject Characteristics

CONTENTS

SUBJECT CHARACTERISTICS B–1

Acreage B–2
Age B–2
American Indian Tribe *(See Race)*
Boarded-Up Status B–3
Business on Property B–3
Congregate Housing *(See Meals Included in Rent)*
Contract Rent B–3
Duration of Vacancy B–4
Families *(See Household Type and Relationship)*
Family Size *(See Household Type and Relationship)*

Family Type *(See Household Type and Relationship)*
Group Quarters B–4
Hispanic Origin B–5
Homeowner Vacancy Rate *(See Vacancy Status)*
Household *(See Household Type and Relationship)*
Household Size *(See Household Type and Relationship)*
Household Type and Relationship B–6
Householder *(See Household Type and Relationship)*
Housing Units *(See Living Quarters)*
Institutionalized Persons *(See Group Quarters)*

Living Quarters B–1
Marital Status B–7
Married Couples *(See Household Type and Relationship)*
Meals Included in Rent B–7
Months Vacant *(See Duration of Vacancy)*
Noninstitutional Group Quarters *(See Group Quarters)*
Occupied Housing Units *(See Living Quarters)*
Own Children *(See Household Type and Relationship)*
Owner-Occupied Housing Units *(See Tenure)*
Persons *(See Persons in Unit)*

Persons in Unit B–7
Persons Per Family *(See Household Type and Relationship)*
Persons Per Household *(See Household Type and Relationship)*
Persons Per Room B–8
Race B–8
Related Children *(See Household Type and Relationship)*
Rental Vacancy Rate *(See Vacancy Status)*
Renter-Occupied Housing Units *(See Tenure)*
Rooms B–10
Sex B–10

Spanish Origin *(See Hispanic Origin)*
Tenure B–10
Type of Structure *(See Units in Structure)*
Units in Structure B–11
Usual Home Elsewhere B–11
Vacancy Status B–12
Vacant Housing Units *(See Living Quarters)*
Value B–12

DERIVED MEASURES B–13

Interpolation B–13
Mean B–13
Median B–13
Percentages, Rates, and Ratios B–13
Quartile B–13

SUBJECT CHARACTERISTICS

LIVING QUARTERS

Living quarters are classified as either housing units or group quarters. (For more information, see the discussion under ''Group Quarters.'') Usually, living quarters are in structures intended for residential use (for example, a one-family home, apartment house, hotel or motel, boarding house, or mobile home). Living quarters also may be in structures intended for nonresidential use (for example, the rooms in a warehouse where a guard lives), as well as in places such as tents, vans, shelters for the homeless, dormitories, barracks, and old railroad cars.

Housing Units—A housing unit is a house, an apartment, a mobile home or trailer, a group of rooms or a single room occupied as separate living quarters or, if vacant, intended for occupancy as separate living quarters. Separate living quarters are those in which the occupants live and eat separately from any other persons in the building and which have direct access from outside the building or through a common hall.

The occupants may be a single family, one person living alone, two or more families living together, or any other group of related or unrelated persons who share living arrangements. For vacant units, the criteria of separateness and direct access are applied to the intended occupants whenever possible. If that information cannot be obtained, the criteria are applied to the previous occupants.

Both occupied and vacant housing units are included in the housing unit inventory, except that recreational vehicles, boats, vans, tents, railroad cars, and the like are included only if they are occupied as someone's usual place of residence. Vacant mobile homes are included provided they are intended for occupancy on the site where they stand. Vacant mobile homes on dealers' sales lots, at the factory, or in storage yards are excluded from the housing inventory.

If the living quarters contain 9 or more persons unrelated to the householder or person in charge (a total of 10 unrelated persons), they are classified as group quarters. If the living quarters contain eight or fewer persons unrelated to the householder or person in charge, they are classified as housing units.

Occupied Housing Units—A housing unit is classified as occupied if it is the usual place of residence of the person or group of persons living in it at the time of enumeration,

or if the occupants are only temporarily absent; that is, away on vacation. If all the persons staying in the unit at the time of the census have their usual place of residence elsewhere, the unit is classified as vacant. A household includes all the persons who occupy a housing unit as their usual place of residence. By definition, the count of occupied housing units for 100-percent tabulations is the same as the count of households or householders.

Vacant Housing Units—A housing unit is vacant if no one is living in it at the time of enumeration, unless its occupants are only temporarily absent. Units temporarily occupied at the time of enumeration entirely by persons who have a usual residence elsewhere are also classified as vacant. (For more information, see discussion under ''Usual Home Elsewhere.'')

New units not yet occupied are classified as vacant housing units if construction has reached a point where all exterior windows and doors are installed and final usable floors are in place. Vacant units are excluded if they are open to the elements; that is, the roof, walls, windows, and/ or doors no longer protect the interior from the elements, or if there is positive evidence (such as a sign on the house or in the block) that the unit is condemned or is to be demolished. Also excluded are quarters being used entirely for nonresidential purposes, such as a store or an office, or quarters used for the storage of business supplies or inventory, machinery, or agricultural products.

Hotels, Motels, Rooming Houses, Etc.—Occupied rooms or suites of rooms in hotels, motels, and similar places are classified as housing units only when occupied by permanent residents; that is, persons who consider the hotel as their usual place of residence or have no usual place of residence elsewhere. Vacant rooms or suites of rooms are classified as housing units only in those hotels, motels, and similar places in which 75 percent or more of the accommodations are occupied by permanent residents.

If any of the occupants in a rooming or boarding house live and eat separately from others in the building and have direct access, their quarters are classified as separate housing units.

Staff Living Quarters—The living quarters occupied by staff personnel within any group quarters are separate housing units if they satisfy the housing unit criteria of separateness and direct access; otherwise, they are considered group quarters.

Comparability—The first Census of Housing in 1940 established the ''dwelling unit'' concept. Although the term became ''housing unit'' and the definition has been modified slightly in succeeding censuses, the 1990 definition is essentially comparable to previous censuses. There was no change in the housing unit definition between 1980 and 1990.

ACREAGE

The data on acreage were obtained from questionnaire item H5a, which was asked at all occupied and vacant one-family houses and mobile homes. The land may consist of more than one tract or plot. These tracts or plots are usually adjoining; however, they may be separated by a road or creek, or another piece of land. This question is used to exclude owner-occupied and renter-occupied one-family houses on 10 or more acres from certain statistics on financial characteristics.

Comparability—The question on acreage was similar in 1970 and 1980 and was asked for the first time of mobile home occupants in the 1990 census.

AGE

The data on age were derived from answers to questionnaire item 5, which was asked of all persons. The age classification is based on the age of the person in completed years as of April 1, 1990. The age response in question 5a was normally used to represent a person's age. However, when the age response was unacceptable or unavailable, a person's age was derived from an acceptable year of birth response in question 5b.

Data on age are used to determine the applicability of other questions for a person and to classify other characteristics in census tabulations. Age data are needed to interpret most social and economic characteristics used to plan and examine many programs and policies. Therefore, age is tabulated by single years of age and by many different groupings, such as 5-year age groups.

Some tabulations are shown by the age of the householder. These data were derived from the age responses for each householder. (For more information on householder, see the discussion under ''Household Type and Relationship.'')

Median Age—This measure divides the age distribution into two equal parts: one-half of the cases falling below the median value and one-half above the value. Generally, median age is computed on the basis of more detailed age intervals than are shown in some census publications; thus, a median based on a less detailed distribution may differ slightly from a corresponding median for the same population based on a more detailed distribution. (For more information on medians, see the discussion under ''Derived Measures.'')

Limitation of the Data—Counts in 1970 and 1980 for persons 100 years old and over were substantially overstated. Improvements were made in the questionnaire design, in the allocation procedures, and to the respondent instruction guide to attempt to minimize this problem in 1990.

Review of detailed 1990 information indicated that respondents tended to provide their age as of the date of completion of the questionnaire, not their age as of April 1, 1990. In addition, there may have been a tendency for

respondents to round their age up if they were close to having a birthday. It is likely that approximately 10 percent of persons in most age groups are actually 1 year younger.

For most single years of age, the misstatements are largely offsetting. The problem is most pronounced at age 0 because persons lost to age 1 may not have been fully offset by the inclusion of babies born after April 1, 1990 and because there may have been more rounding up to age 1 to avoid reporting age as 0 years. (Age in completed months was not collected for infants under age 1.)

The reporting of age 1 year older than age on April 1, 1990 is likely to have been greater in areas where the census data were collected later in 1990. The magnitude of this problem was much less in the three previous censuses where age was typically derived from respondent data on year of birth and quarter of birth. (For more information on the design of the age question, see the section below that discusses ''Comparability.'')

Comparability—Age data have been collected in every census. For the first time since 1950, the 1990 data are not available by quarter year of age. This change was made so that coded information could be obtained for both age and year of birth. In each census since 1940, the age of a person was assigned when it was not reported. In censuses before 1940, with the exception of 1880, persons of unknown age were shown as a separate category. Since 1960, assignment of unknown age has been performed by a general procedure described as ''imputation.'' The specific procedures for imputing age have been different in each census. (For more information on imputation, see Appendix C, Accuracy of the Data.)

BOARDED-UP STATUS

Boarded-up status was obtained from questionnaire item C2 and was determined for all vacant units. Boarded-up units have windows and doors covered by wood, metal, or masonry to protect the interior and to prevent entry into the building. A single-unit structure, a unit in a multi-unit structure, or an entire multi-unit structure may be boarded-up in this way. For certain census data products, boarded-up units are shown only for units in the ''Other vacant'' category. A unit classified as ''Usual home elsewhere'' can never be boarded up. (For more information, see the discussion under ''Usual Home Elsewhere.'')

Comparability—This item was first asked in the 1980 census and was shown only for year-round vacant housing units. In 1990, data are shown for all vacant housing units.

BUSINESS ON PROPERTY

The data for business on property were obtained from questionnaire item H5b, which was asked at all occupied and vacant one-family houses and mobile homes. This question is used to exclude owner-occupied one-family houses with business or medical offices on the property from certain statistics on financial characteristics.

A business must be easily recognizable from the outside. It will usually have a separate outside entrance and have the appearance of a business, such as a grocery store, restaurant, or barbershop. It may be either attached to the house or mobile home or be located elsewhere on the property. Those housing units in which a room is used for business or professional purposes and have no recognizable alterations to the outside are *not* considered as having a business. Medical offices are considered businesses for tabulation purposes.

Comparability—Data on business on property have been collected since 1940.

CONTRACT RENT

The data on contract rent (also referred to as ''rent asked'' for vacant units) were obtained from questionnaire item H7a, which was asked at all occupied housing units that were rented for cash rent and all vacant housing units that were for rent at the time of enumeration.

Housing units that are renter occupied without payment of cash rent are shown separately as ''No cash rent'' in census data products. The unit may be owned by friends or relatives who live elsewhere and who allow occupancy without charge. Rent-free houses or apartments may be provided to compensate caretakers, ministers, tenant farmers, sharecroppers, or others.

Contract rent is the monthly rent agreed to or contracted for, regardless of any furnishings, utilities, fees, meals, or services that may be included. For vacant units, it is the monthly rent asked for the rental unit at the time of enumeration.

If the contract rent includes rent for a business unit or for living quarters occupied by another household, the respondent was instructed to report that part of the rent estimated to be for his or her unit only. Respondents were asked to report rent only for the housing unit enumerated and to exclude any rent paid for additional units or for business premises.

If a renter pays rent to the owner of a condominium or cooperative, and the condominium fee or cooperative carrying charge is also paid by the renter to the owner, the respondent was instructed to include the fee or carrying charge.

If a renter receives payments from lodgers or roomers who are listed as members of the household, the respondent was instructed to report the rent without deduction for any payments received from the lodgers or roomers. The respondent was instructed to report the rent agreed to or contracted for even if paid by someone else such as friends or relatives living elsewhere, or a church or welfare agency.

In some tabulations, contract rent is presented for all renter-occupied housing units, as well as specified renter-occupied and specified vacant-for-rent units. Specified renter-occupied and specified vacant-for-rent units exclude one-family houses on 10 or more acres. (For more information on rent, see the discussion under ''Gross Rent'' in census products containing sample data.)

Median and Quartile Contract Rent—The median divides the rent distribution into two equal parts. Quartiles divide the rent distribution into four equal parts. In computing median and quartile contract rent, units reported as ''No cash rent'' are excluded. Median and quartile rent calculations are rounded to the nearest whole dollar. (For more information on medians and quartiles, see the discussion under ''Derived Measures.'')

Aggregate Contract Rent—To calculate aggregate contract rent, the amount assigned for the category ''less than $80'' is $50. The amount assigned to the category ''$1,000 or more'' is $1,250. Mean contract rent is rounded to the nearest whole dollar. (For more information on aggregates and means, see the discussion under ''Derived Measures.'')

Comparability—Data on this item have been collected since 1930. For 1990, quartiles were added because the range of rents and values in the United States has increased in recent years. Upper and lower quartiles can be used to note large rent and value differences among various geographic areas.

DURATION OF VACANCY

The data for duration of vacancy (also referred to as ''months vacant'') were obtained from questionnaire item D, which was completed by census enumerators. The statistics on duration of vacancy refer to the length of time (in months and years) between the date the last occupants moved from the unit and the time of enumeration. The data, therefore, do not provide a direct measure of the total length of time units remain vacant.

For newly constructed units which have never been occupied, the duration of vacancy is counted from the date construction was completed. For recently converted or merged units, the time is reported from the date conversion or merger was completed. Units occupied by an entire household with a usual home elsewhere are assigned to the ''Less than 1 month'' interval.

Comparability—Similar data have been collected since 1960. In 1970 and 1980, these data were shown only for year-round housing units. In 1990, these data are shown for all housing units.

GROUP QUARTERS

All persons not living in households are classified by the Census Bureau as living in group quarters. Two general categories of persons in group quarters are recognized: (1) institutionalized persons and (2) other persons in group quarters (also referred to as ''noninstitutional group quarters''). Information on the housing characteristics of group quarters was not collected in the census.

Institutionalized Persons—Includes persons under formally authorized, supervised care or custody in institutions at the time of enumeration. Such persons are classified as ''patients or inmates'' of an institution regardless of the availability of nursing or medical care, the length of stay, or the number of persons in the institution. Generally, institutionalized persons are restricted to the institutional buildings and grounds (or must have passes or escorts to leave) and thus have limited interaction with the surrounding community. Also, they are generally under the care of trained staff who have responsibility for their safekeeping and supervision.

Institutions include schools, hospitals, or wards for the physically or mentally handicapped; hospitals or wards for mental, tubercular, or chronic disease patients; wards in general and military hospitals for patients who have no usual home elsewhere; hospital wards for drug/alcohol abuse; rooms for long-term care patients in wards or buildings on the grounds of hospitals, nursing homes, convalescent homes, and rest homes for the aged and dependent; juvenile institutions, including homes, schools, hospitals, orphanages, or residential-care facilities for neglected, abused, and dependent children; and correctional institutions, including halfway houses operated for correctional purposes. ''Staff residents''; that is, staff personnel who live at the institution are classified with the ''Noninstitutional group quarters'' population.

Other Persons in Group Quarters (also referred to as ''noninstitutional group quarters'')—Includes all persons who live in group quarters other than institutions. Persons who live in the following living quarters are classified as ''other persons in group quarters'' when there are 10 or more unrelated persons living in the unit; otherwise, these living quarters are classified as housing units.

- Rooming Houses
- Group Homes
- Religious Group Quarters
- College Quarters Off Campus

Persons residing in certain other types of living arrangements are classified as living in ''noninstitutional group quarters'' regardless of the number of people sharing the unit. These include persons residing in the following types of group quarters:

- College Dormitories
- Military Quarters
- Agriculture Workers' Dormitories

- Other Workers' Dormitories
- Emergency Shelters for Homeless Persons (with sleeping facilities)
- Visible in Street Locations
- Dormitories for Nurses and Interns in General and Military Hospitals
- Crews of Maritime Vessels
- Staff Residents of Institutions
- Other Nonhousehold Living Situations
- Living Quarters for Victims of Natural Disasters

Comparability—For the 1990 census, the definition of institutionalized persons was revised so that the definition of ''care'' only includes persons under organized medical or formally-authorized, supervised care or custody. As a result of this change to the institutional definition, maternity homes are classified as noninstitutional rather than institutional group quarters as in previous censuses. The following types of other group quarters are classified as institutional rather than noninstitutional group quarters: ''halfway houses (operated for correctional purposes)'' and ''wards in general and military hospitals for patients who have no usual home elsewhere,'' which includes maternity, neonatal, pediatric, military, and surgical wards of hospitals, other-purpose wards of hospitals, and wards for persons with infectious diseases. These changes should not significantly affect the comparability of data with earlier censuses because of the relatively small number of persons involved.

As in 1980, 10 or more unrelated persons living together were classified as living in noninstitutional group quarters. In 1970, the criteria was six or more unrelated persons.

In 1990 census data products, the phrase ''inmates of institutions'' was changed to ''institutionalized persons.'' Also, persons living in noninstitutional group quarters were referred to as ''other persons in group quarters,'' and the phrase ''staff residents'' was used for staff living in institutions. (For more information on ''Group Quarters,'' see 1990 CP-1, *General Population Characteristics.)*

HISPANIC ORIGIN

The data on Spanish/ Hispanic origin were derived from answers to questionnaire item 7, which was asked of all persons. Persons of Hispanic origin are those who classified themselves in one of the specific Hispanic origin categories listed on the questionnaire—''Mexican,'' ''Puerto Rican,'' or ''Cuban''—as well as those who indicated that they were of ''other Spanish/ Hispanic'' origin. Persons of ''Other Spanish/ Hispanic'' origin are those whose origins are from Spain, the Spanish-speaking countries of Central or South America, or the Dominican Republic, or they are persons of Hispanic origin identifying themselves generally as Spanish, Spanish-American, Hispanic, Hispano, Latino, and so on. Write-in responses to the ''other Spanish/ Hispanic'' category were coded only for sample data.

Origin can be viewed as the ancestry, nationality group, lineage, or country of birth of the person or the person's parents or ancestors before their arrival in the United States. Persons of Hispanic origin may be of any race.

Some tabulations are shown by the Hispanic origin of the householder. In all cases where households, families, or occupied housing units are classified by Hispanic origin, the Hispanic origin of the householder is used. (See the discussion of householder under ''Household Type and Relationship.'')

During direct interviews conducted by enumerators, if a person could not provide a single origin response, he or she was asked to select, based on self-identification, the group which best described his or her origin or descent. If a person could not provide a single group, the origin of the person's mother was used. If a single group could not be provided for the person's mother, the first origin reported by the person was used.

If any household member failed to respond to the Spanish/ Hispanic origin question, a response was assigned by the computer according to the reported entries of other household members by using specific rules of precedence of household relationship. In the processing of sample questionnaires, responses to other questions on the questionnaire, such as ancestry and place of birth, were used to assign an origin before any reference was made to the origin reported by other household members. If an origin was not entered for any household member, an origin was assigned from another household according to the race of the householder. This procedure is a variation of the general imputation process described in Appendix C, Accuracy of the Data.

Comparability—There may be differences between the data on Hispanic origin of the householder based on 100-percent tabulations and sample tabulations. Such differences are the result of sampling variability, nonsampling error, and more extensive edit procedures for the Spanish/ Hispanic origin item on the sample questionnaires. (For more information on sampling variability and nonsampling error, see Appendix C, Accuracy of the Data.)

The 1990 data on Hispanic origin of the householder are generally comparable with those for the 1980 census. However, there are some differences in the format of the Hispanic origin question between the two censuses. For 1990, the word ''descent'' was deleted from the 1980 wording. In addition, the term ''Mexican-Amer.'' used in 1980 was shortened further to ''Mexican-Am.'' to reduce misreporting (of ''American'') in this category detected in the 1980 census. Also, the 1990 question allowed those who reported as ''other Spanish/ Hispanic'' to write in their specific Hispanic origin group. Misreporting in the ''Mexican-Amer.'' category of the 1980 census item on Spanish/ Hispanic origin may affect the comparability of 1980 and 1990

census data for persons of Hispanic origin for certain areas of the country. (For more information on ''Hispanic Origin,'' see 1990 CP-1, *General Population Characteristics.*)

HOUSEHOLD TYPE AND RELATIONSHIP

Household

A household includes all the persons who occupy a housing unit. A housing unit is a house, an apartment, a mobile home, a group of rooms, or a single room that is occupied (or if vacant, is intended for occupancy) as separate living quarters. Separate living quarters are those in which the occupants live and eat separately from any other persons in the building and which have direct access from the outside of the building or through a common hall. The occupants may be a single family, one person living alone, two or more families living together, or any other group of related or unrelated persons who share living arrangements.

In 100-percent tabulations, the count of households or householders always equals the count of occupied housing units. In sample tabulations, the numbers may differ as a result of the weighting process.

Persons Per Household—A measure obtained by dividing the number of persons in households by the number of households (or householders). In cases where persons in households are cross-classified by race or Hispanic origin, persons in the household are classified by the race or Hispanic origin of the householder rather than the race or Hispanic origin of each individual.

Relationship to Householder

Householder—The data on relationship to householder were derived from answers to questionnaire item 2, which was asked of all persons in housing units. One person in each household is designated as the householder. In most cases, this is the person, or one of the persons, in whose name the home is owned, being bought, or rented and who is listed in column 1 of the census questionnaire. If there is no such person in the household, any adult household member 15 years old and over could be designated as the householder.

Households are classified by type according to the sex of the householder and the presence of relatives. Two types of householders are distinguished: a family householder and a nonfamily householder. A family householder is a householder living with one or more persons related to him or her by birth, marriage, or adoption. The householder and all persons in the household related to him or her are family members. A nonfamily householder is a householder living alone or with nonrelatives only.

Spouse—Includes a person married to and living with a householder. This category includes persons in formal marriages, as well as persons in common-law marriages.

The number of spouses is equal to the number of ''married-couple families'' or ''married-couple households'' in 100-percent tabulations. The number of spouses, however, is generally less than half of the number of ''married persons with spouse present'' in sample tabulations, since more than one married couple can live in a household, but only spouses of householders are specifically identified as ''spouse.'' For sample tabulations, the number of ''married persons with spouse present'' includes married-couple subfamilies and married-couple families.

Child—Includes a son or daughter by birth, a stepchild, or adopted child of the householder, regardless of the child's age or marital status. The category excludes sons-in-law, daughters-in-law, and foster children.

Own Child—A never-married child under 18 years who is a son or daughter by birth, a stepchild, or an adopted child of the householder. In certain tabulations, own children are further classified as living with two parents or with one parent only. Own children of the householder living with two parents are by definition found only in married-couple families.

''Related children'' in a family include own children and all other persons under 18 years of age in the household, regardless of marital status, who are related to the householder, except the spouse of the householder. Foster children are not included since they are not related to the householder.

Other Relatives—In tabulations, includes any household member related to the householder by birth, marriage, or adoption, but not included specifically in another relationship category.

Nonrelatives—Includes any household member, including foster children not related to the householder by birth, marriage, or adoption.

When relationship is not reported for an individual, it is imputed according to the responses for age, sex, and marital status for that person while maintaining consistency with responses for other individuals in the household. (For more information on imputation, see Appendix C, Accuracy of the Data.)

Unrelated Individual

An unrelated individual is: (1) a householder living alone or with nonrelatives only, (2) a household member who is not related to the householder, or (3) a person living in group quarters who is not an inmate of an institution.

Family Type

A family consists of a householder and one or more other persons living in the same household who are related to the householder by birth, marriage, or adoption.

All persons in a household who are related to the householder are regarded as members of his or her family. A household can contain only one family for purposes of census tabulations. Not all households contain families since a household may comprise a group of unrelated persons or one person living alone.

Families are classified by type as either a ''married-couple family'' or ''other family'' according to the sex of the householder and the presence of relatives. The data on family type are based on answers to questions on sex and relationship which were asked on a 100-percent basis.

Married-Couple Family—A family in which the householder and his or her spouse are enumerated as members of the same household.

Other Family:

Male Householder, No Wife Present—A family with a male householder and no spouse of householder present.

Female Householder, No Husband Present—A family with a female householder and no spouse of householder present.

Persons Per Family—A measure obtained by dividing the number of persons in families by the total number of families (or family householders). In cases where the measure, ''persons in family'' or ''persons per family'' are cross-tabulated by race or Hispanic origin, the race or Hispanic origin refers to the householder rather than the race or Hispanic origin of each individual.

Comparability—The 1990 definition of a household is the same as that used in 1980. The 1980 relationship category ''Son/ daughter'' has been replaced by two categories, ''Natural-born or adopted son/ daughter'' and ''Stepson/ stepdaughter.'' ''Grandchild'' has been added as a separate category. The 1980 nonrelative categories: ''Roomer, boarder'' and ''Partner, roommate'' have been replaced by the categories ''Roomer, boarder, or foster child,'' ''Housemate, roommate,'' and ''Unmarried partner.'' The 1980 nonrelative category ''Paid employee'' has been dropped.

MARITAL STATUS

The data on marital status were derived from answers to questionnaire item 6, which was asked of all persons. The marital status classification refers to the status at the time of enumeration. Data on marital status are tabulated only for persons 15 years old and over.

All persons were asked whether they were ''now married,'' ''widowed,'' ''divorced,'' ''separated,'' or ''never married.'' Couples who live together (unmarried persons, persons in common-law marriages) were allowed to report the marital status they considered the most appropriate.

When marital status was not reported, it was imputed according to the relationship to the householder and sex and age of the person. (For more information on imputation, see Appendix C, Accuracy of the Data.)

Comparability—The 1990 marital status definitions are the same as those used in 1980 with the exception of the term ''never married'' which replaces the term ''single'' in tabulations. A general marital status question has been asked in every census since 1880.

MEALS INCLUDED IN RENT

The data on meals included in the rent were obtained from questionnaire item H7b, which was asked of all occupied housing units that were rented for cash and all vacant housing units that were for rent at the time of enumeration.

The statistics on meals included in rent are presented for specified renter-occupied and specified vacant-for-rent units. Specified renter-occupied and specified vacant-for-rent units exclude one-family houses on 10 or more acres. (For more information, see the discussion under ''Contract Rent.'')

Comparability—This is a new item in 1990. It is intended to measure ''congregate'' housing which is generally considered to be housing units where the rent includes meals and other services, such as transportation to shopping and recreation.

PERSONS IN UNIT

This item is based on the 100-percent count of persons in occupied housing units. All persons occupying the housing unit are counted, including the householder, occupants related to the householder, and lodgers, roomers, boarders, and so forth.

The data on ''persons in unit'' show the number of housing units occupied by the specified number of persons. The phrase ''persons in unit'' is used for housing tabulations, ''persons in households'' for population items. Figures for ''persons in unit'' match those for ''persons in household'' for 100-percent data products. In sample products, they may differ because of the weighting process.

Median Persons in Unit—In computing median persons in unit, a whole number is used as the midpoint of an interval; thus, a unit with 4 persons is treated as an interval ranging from 3.5 to 4.5 persons. Median persons is rounded to the nearest hundredth. (For more information on medians, see the discussion under ''Derived Measures.'')

Persons in Occupied Housing Units—This is the total population minus those persons living in group quarters. ''Persons per occupied housing unit'' is computed by dividing the population living in housing units by the number of occupied housing units.

PERSONS PER ROOM

''Persons per room'' is obtained by dividing the number of persons in each occupied housing unit by the number of rooms in the unit. Persons per room is rounded to the nearest hundredth. The figures shown refer, therefore, to the number of occupied housing units having the specified ratio of persons per room.

Mean Persons Per Room—This is computed by dividing persons in housing units by the aggregate number of rooms. This is intended to provide a measure of utilization. A higher mean may indicate a greater degree of utilization or crowding; a low mean may indicate under-utilization. (For more information on means, see the discussion under ''Derived Measures.'')

RACE

The data on race were derived from answers to questionnaire item 4, which was asked of all persons. The concept of race as used by the Census Bureau reflects self-identification; it does not denote any clear-cut scientific definition of biological stock. The data for race represent self-classification by people according to the race with which they most closely identify. Furthermore, it is recognized that the categories of the race item include both racial and national origin or socio-cultural groups.

During direct interviews conducted by enumerators, if a person could not provide a single response to the race question, he or she was asked to select, based on self-identification, the group which best described his or her racial identity. If a person could not provide a single race response, the race of the mother was used. If a single race response could not be provided for the person's mother, the first race reported by the person was used. In all cases where occupied housing units, households, or families are classified by race, the race of the householder was used.

The racial classification used by the Census Bureau generally adheres to the guidelines in Federal Statistical Directive No. 15, issued by the Office of Management and Budget, which provides standards on ethnic and racial categories for statistical reporting to be used by all Federal agencies. In this report, data are presented for housing units classified by the race of the householder. The racial categories used in the 1990 census data products are provided below.

White—Includes persons who indicated their race as ''White'' or reported entries such as Canadian, German, Italian, Lebanese, Near Easterner, Arab, or Polish.

Black—Includes persons who indicated their race as ''Black or Negro'' or reported entries such as African American, Afro-American, Black Puerto Rican, Jamaican, Nigerian, West Indian, or Haitian.

American Indian, Eskimo, or Aleut—Includes persons who classified themselves as such in one of the specific race categories identified below.

American Indian—Includes persons who indicated their race as ''American Indian,'' entered the name of an Indian tribe, or reported such entries as Canadian Indian, French-American Indian, or Spanish-American Indian.

Eskimo—Includes persons who indicated their race as ''Eskimo'' or reported entries such as Arctic Slope, Inupiat, and Yupik.

Aleut—Includes persons who indicated their race as ''Aleut'' or reported entries such as Alutiiq, Egegik, and Pribilovian.

Asian or Pacific Islander—Includes persons who reported in one of the Asian or Pacific Islander groups listed on the questionnaire or who provided write-in responses such as Thai, Nepali, or Tongan. A more detailed listing of the groups comprising the Asian or Pacific Islander population is presented in table A below. In some data products, information is presented separately for the Asian population and the Pacific Islander population.

Asian—Includes ''Chinese,'' ''Filipino,'' ''Japanese,'' ''Asian Indian,'' ''Korean,'' ''Vietnamese,'' and ''Other Asian.'' In some tables, ''Other Asian'' may not be shown separately, but is included in the total Asian population.

Chinese—Includes persons who indicated their race as ''Chinese'' or who identified themselves as Cantonese, Tibetan, or Chinese American. In standard census reports, persons who reported as ''Taiwanese'' or ''Formosan'' are included here with Chinese. In special reports on the Asian or Pacific Islander population, information on persons who identified themselves as Taiwanese are shown separately.

Filipino—Includes persons who indicated their race as ''Filipino'' or reported entries such as Philipino, Philipine, or Filipino American.

Japanese—Includes persons who indicated their race as ''Japanese'' and persons who identified themselves as Nipponese or Japanese American.

Asian Indian—Includes persons who indicated their race as ''Asian Indian'' and persons who identified themselves as Bengalese, Bharat, Dravidian, East Indian, or Goanese.

Korean—Includes persons who indicated their race as ''Korean'' and persons who identified themselves as Korean American.

Vietnamese—Includes persons who indicated their race as ''Vietnamese'' and persons who identified themselves as Vietnamese American.

Cambodian—Includes persons who provided a write-in response such as Cambodian or Cambodia.

Hmong—Includes persons who provided a write-in response such as Hmong, Laohmong, or Mong.

Laotian—Includes persons who provided a write-in response such as Laotian, Laos, or Lao.

Thai—Includes persons who provided a write-in response such as Thai, Thailand, or Siamese.

Other Asian—Includes persons who provided a write-in response of Bangladeshi, Burmese, Indonesian, Pakistani, Sri Lankan, Amerasian, or Eurasian. See table A for other groups comprising ''Other Asian.''

Pacific Islander—Includes persons who indicated their race as ''Pacific Islander'' by classifying themselves into one of the following race categories or identifying themselves as one of the Pacific Islander cultural groups of Polynesian, Micronesian, or Melanesian.

Hawaiian—Includes persons who indicated their race as ''Hawaiian'' as well as persons who identified themselves as Part Hawaiian or Native Hawaiian.

Samoan—Includes persons who indicated their race as ''Samoan'' or persons who identified themselves as American Samoan or Western Samoan.

Guamanian—Includes persons who indicated their race as ''Guamanian'' or persons who identified themselves as Chamorro or Guam.

Other Pacific Islander—Includes persons who provided a write-in response of a Pacific Islander group such as Tahitian, Northern Mariana Islander, Palauan, Fijian, or a cultural group such as Polynesian, Micronesian, or Melanesian. See table A for other groups comprising ''Other Pacific Islander.''

Other Race—Includes all other persons not included in the ''White,'' ''Black,'' ''American Indian, Eskimo, or Aleut,'' and the ''Asian or Pacific Islander'' race categories described above. Persons reporting in the ''Other race'' category and providing write-in entries such as multiracial, multiethnic, mixed, interracial, Wesort, or a Spanish/ Hispanic origin group (such as Mexican, Cuban, or Puerto Rican) are included here.

Written entries to three categories on the race item—''Indian (Amer.),'' ''Other Asian or Pacific Islander (API),'' and ''Other race''—were reviewed, edited, and coded by subject matter specialists. (For more information on the coding operation, see the section below that discusses ''Comparability.'')

If the race entry for a member of a household was missing on the questionnaire, race was assigned based upon the reported entries of race by other household members using specific rules of precedence of household relationship. For example, if race was missing for the daughter of the householder, then the race of her mother (as female householder or female spouse) would be assigned. If there was no female householder or spouse in the household, the daughter would be assigned her father's (male householder) race. If race was not reported for anyone in the household, the race of a householder in a previously processed household was assigned. This procedure is a variation of the general imputation procedures described in Appendix C, Accuracy of the Data.

Limitation of the Data—In the 1990 census, respondents sometimes did not fill in a circle or filled the ''Other race'' circle and wrote in a response, such as Arab, Polish, or African American in the shared write-in box for ''Other race'' and ''Other API'' responses. During the automated coding process, these responses were edited and assigned to the appropriate racial designation. Also, some Hispanic origin persons did not fill in a circle, but provided entries such as Mexican or Puerto Rican. These persons were classified in the ''Other race'' category during the coding and editing process. Since sample processing included additional editing, there may be some minor differences between sample data and 100-percent data.

Comparability—Differences between the 1990 census and earlier censuses affect the comparability of data for certain racial groups. The 1990 census was the first census to undertake, on a 100-percent basis, an automated review, edit, and coding operation for written responses to the race item. The automated coding system used in the 1990 census greatly reduced the potential for error associated with a clerical review. Specialists with a thorough knowledge of the race subject matter reviewed, edited, coded, and resolved inconsistent or incomplete responses. In the 1980 census, there was only a limited clerical review of the race responses on the 100-percent forms with a full clerical review conducted only on the sample questionnaires.

Another major difference between the 1990 and preceding censuses is the handling of the write-in responses for the Asian or Pacific Islander populations. In addition to the nine Asian or Pacific Islander categories shown on the questionnaire under the spanner ''Asian or Pacific Islander (API),'' the 1990 census race item provided a new residual category, ''Other API,'' for Asian or Pacific Islander persons who did not report in one of the listed Asian or Pacific Islander groups. During the coding operation, write-in responses for ''Other API'' were reviewed, coded, and assigned to the appropriate classification. For example, in 1990, a write-in entry of Laotian, Thai, or Javanese is classified as ''Other Asian,'' while a write-in entry of Tongan or Fijian is classified as ''Other Pacific Islander.''

Table A. **Asian or Pacific Islander Groups Reported in the 1990 Census**

Asian	Pacific Islander
Chinese	Hawaiian
Filipino	Samoan
Japanese	Guamanian
Asian Indian	Other Pacific Islander[1]
Korean	Carolinian
Vietnamese	Fijian
Cambodian	Kosraean
Hmong	Melanesian[3]
Laotian	Micronesian[3]
Thai	Northern Mariana Islander
Other Asian[1]	Palauan
Bangladeshi	Papua New Guinean
Bhutanese	Ponapean (Pohnpeian)
Borneo	Polynesian[3]
Burmese	Solomon Islander
Celebesian	Tahitian
Ceram	Tarawa Islander
Indochinese	Tokelauan
Indonesian	Tongan
Iwo-Jiman	Trukese (Chuukese)
Javanese	Yapese
Malayan	Pacific Islander, not specified
Maldivian	
Nepali	
Okinawan	
Pakistani	
Sikkim	
Singaporean	
Sri Lankan	
Sumatran	
Asian, not specified[2]	

[1]In some data products, specific groups listed under ''Other Asian'' or ''Other Pacific Islander'' are shown separately. Groups not shown are tabulated as ''All other Asian'' or ''All other Pacific Islander,'' respectively.

[2]Includes entries such as Asian American, Asian, Asiatic, Amerasian, and Eurasian.

[3]Polynesian, Micronesian, and Melanesian are Pacific Islander cultural groups.

In the 1980 census, the nine Asian or Pacific Islander groups were also listed separately. However, persons not belonging to these nine groups wrote in their specific racial group under the ''Other'' race category. Persons with a written entry such as Laotian, Thai, or Tongan, were tabulated and published as ''Other race'' in the 100-percent processing operation in 1980, but were reclassified as ''Other Asian and Pacific Islander'' in 1980 sample tabulations. In 1980 special reports on the Asian or Pacific Islander populations, data were shown separately for ''Other Asian'' and ''Other Pacific Islander.''

Another difference between the 1990 and preceding censuses is the approach taken when persons of Spanish/ Hispanic origin did not report in a specific race category but reported as ''Other race'' or ''Other.'' These persons commonly provided a write-in entry such as Mexican, Venezuelan, or Latino. In the 1990 and 1980 censuses, these entries remained in the ''Other race'' or ''Other'' category, respectively. In the 1970 census, most of these persons were included in the ''White'' category. (For more information on ''Race,'' see 1990 CP-1, *General Population Characteristics*.)

ROOMS

The data on rooms were obtained from questionnaire item H3, which was asked at both occupied and vacant housing units. The statistics on rooms are in terms of the number of housing units with a specified number of rooms. The intent of this question is to count the number of whole rooms used for living purposes.

For each unit, rooms include living rooms, dining rooms, kitchens, bedrooms, finished recreation rooms, enclosed porches suitable for year-round use, and lodger's rooms. Excluded are strip or pullman kitchens, bathrooms, open porches, balconies, halls or foyers, half-rooms, utility rooms, unfinished attics or basements, or other unfinished space used for storage. A partially divided room is a separate room only if there is a partition from floor to ceiling, but not if the partition consists solely of shelves or cabinets.

Median Rooms—This measure divides the room distribution into two equal parts, one-half of the cases falling below the median number of rooms and one-half above the median. In computing median rooms, the whole number is used as the midpoint of the interval; thus, the category ''3 rooms'' is treated as an interval ranging from 2.5 to 3.5 rooms. Median rooms is rounded to the nearest tenth. (For more information on medians, see the discussion under ''Derived Measures.'')

Aggregate Rooms—To calculate aggregate rooms, an arbitrary value of ''10'' is assigned to rooms for units falling within the terminal category, ''9 or more.'' (For more information on aggregates and means, see the discussion under ''Derived Measures.'')

Comparability—Data on rooms have been collected since 1940. In 1970 and 1980, these data were shown only for year-round housing units. In 1990, these data are shown for all housing units.

SEX

The data on sex were derived from answers to questionnaire item 3, which was asked of all persons. For most cases in which sex was not reported, it was determined by the appropriate entry from the person's given name and household relationship. Otherwise, sex was imputed according to the relationship to the householder and the age and marital status of the person. (For more information on imputation, see Appendix C, Accuracy of the Data.)

Comparability—A question on the sex of individuals has been asked of the total population in every census.

TENURE

The data for tenure were obtained from questionnaire item H4, which was asked at all occupied housing units. All occupied housing units are classified as either owner occupied or renter occupied.

Owner Occupied—A housing unit is owner occupied if the owner or co-owner lives in the unit even if it is mortgaged or not fully paid for. The owner or co-owner must live in the unit and usually is the person listed in column 1 of the questionnaire. The unit is ''Owned by you or someone in this household with a mortgage or loan'' if it is being purchased with a mortgage or some other debt arrangement such as a deed of trust, trust deed, contract to purchase, land contract, or purchase agreement. The unit is also considered owned with a mortgage if it is built on leased land and there is a mortgage on the unit.

A housing unit is ''Owned by you or someone in this household free and clear (without a mortgage)'' if there is no mortgage or other similar debt on the house, apartment, or mobile home including units built on leased land if the unit is owned outright without a mortgage. Although owner-occupied housing units are divided between mortgaged and owned free and clear on the questionnaire, census data products containing 100-percent data show only total owner-occupied counts. More extensive mortgage information was collected on the long-form questionnaire and are shown in census products containing sample data.

Renter Occupied—All occupied housing units which are not owner occupied, whether they are rented for cash rent or occupied without payment of cash rent, are classified as renter occupied. ''No cash rent'' units are separately identified in the rent tabulations. Such units are generally provided free by friends or relatives or in exchange for services such as a resident manager, caretaker, minister, or tenant farmer. Housing units on military bases also are classified in the ''No cash rent'' category.

''Rented for cash rent'' includes units in continuing care, sometimes called life care arrangements. These arrangements usually involve a contract between one or more individuals and a health services provider guaranteeing the individual shelter, usually a house or apartment, and services, such as meals or transportation to shopping or recreation.

Comparability—Data on tenure have been collected since 1890. In 1970, the question on tenure also included a category for condominium and cooperative ownership. In 1980, condominium units and cooperatives were dropped from the tenure item, and since 1980, only condominium units are identified in a separate question.

For 1990, the response categories were expanded to allow the respondent to report whether the unit was owned with a mortgage or free and clear (without a mortgage). The distinction between units owned with a mortgage and units owned free and clear was added in 1990 to improve the count of owner-occupied units. Research after the 1980 census indicated some respondents did not consider their units owned if they had a mortgage.

UNITS IN STRUCTURE

The data on units in structure (also referred to as ''type of structure'') were obtained from questionnaire item H2, which was asked at all housing units. A structure is a separate building that either has open spaces on all sides or is separated from other structures by dividing walls that extend from ground to roof. In determining the number of units in a structure, all housing units, both occupied and vacant, are counted. Stores or office space are excluded.

The statistics are presented for the number of housing units in structures of specified type and size, not for the number of residential buildings.

1-Unit, Detached—This is a 1-unit structure detached from any other structure; that is, with open space on all four sides. Such structures are considered detached even if they have an adjoining shed or garage. A one-family house which contains a business is considered detached as long as the building has open space on all four sides. Mobile homes or trailers to which one or more permanent rooms have been added or built are also included.

1-Unit, Attached—This is a 1-unit structure which has one or more walls extending from ground to roof separating it from adjoining structures. In row houses (sometimes called townhouses), double houses, or houses attached to non-residential structures, each house is a separate, attached structure if the dividing or common wall goes from ground to roof.

2 or More Units—These are units in structures containing 2 or more housing units, further categorized as units in structures with 2, 3 or 4, 5 to 9, 10 to 19, 20 to 49, and 50 or more units.

Mobile Home or Trailer—Both occupied and vacant mobile homes to which no permanent rooms have been added are counted in this category. Mobile homes or trailers used only for business purposes or for extra sleeping space and mobile homes or trailers for sale on a dealer's lot, at the factory, or in storage are not counted in the housing inventory.

Other—This category is for any living quarters occupied as a housing unit that does not fit the previous categories. Examples that fit this category are houseboats, railroad cars, campers, and vans.

Comparability—Data on units in structure have been collected since 1940 and on mobile homes and trailers since 1950. In 1970 and 1980, these data were shown only for year-round housing units. In 1990, these data are shown for all housing units. In 1980, the data were collected on a sample basis. The category, ''Boat, tent, van, etc.'' was replaced in 1990 by the category, ''Other.'' In some areas, the proportion of units classified as ''Other'' is far larger than the number of units that were classified as ''Boat, tent, van, etc.'' in 1980.

USUAL HOME ELSEWHERE

The data for usual home elsewhere were obtained from questionnaire item B, which was completed by census employees. A housing unit temporarily occupied at the

time of enumeration entirely by persons with a usual residence elsewhere is classified as vacant. The occupants are classified as having a ''Usual home elsewhere'' and are counted at the address of their usual place of residence. Typical examples are people in a vacation home, persons renting living quarters temporarily for work, and migrant workers.

Limitation of the Data—Evidence from previous censuses suggests that in some areas enumerators marked units as ''vacant—usual home elsewhere'' when they should have marked ''vacant—regular.''

Comparability—Data for usual home elsewhere were tabulated for the first time in 1980.

VACANCY STATUS

The data on vacancy status were obtained from questionnaire item C1, which was completed by census enumerators. Vacancy status and other characteristics of vacant units were determined by enumerators obtaining information from landlords, owners, neighbors, rental agents, and others. Vacant units are subdivided according to their housing market classification as follows:

For Rent—These are vacant units offered ''for rent'' and vacant units offered either ''for rent or for sale.''

For Sale Only—These are vacant units being offered ''for sale only,'' including units in cooperatives and condominium projects if the individual units are offered ''for sale only.''

Rented or Sold, Not Occupied—If any money rent has been paid or agreed upon but the new renter has not moved in as of the date of enumeration, or if the unit has recently been sold but the new owner has not yet moved in, the vacant unit is classified as ''rented or sold, not occupied.''

For Seasonal, Recreational, or Occasional Use—These are vacant units used or intended for use only in certain seasons or for weekend or other occasional use throughout the year. Seasonal units include those used for summer or winter sports or recreation, such as beach cottages and hunting cabins. Seasonal units may also include quarters for such workers as herders and loggers. Interval ownership units, sometimes called shared ownership or time-sharing condominiums, also are included here.

For Migrant Workers—These include vacant units intended for occupancy by migratory workers employed in farm work during the crop season. (Work in a cannery, a freezer plant, or a food processing plant is not farm work.)

Other Vacant—If a vacant unit does not fall into any of the classifications specified above, it is classified as ''other vacant.'' For example, this category includes units held for occupancy by a caretaker or janitor, and units held for personal reasons of the owner.

Homeowner Vacancy Rate—This is the percentage relationship between the number of vacant units for sale and the total homeowner inventory. It is computed by dividing the number of vacant units for sale only by the sum of the owner-occupied units and the number of vacant units that are for sale only.

Rental Vacancy Rate—This is the percentage relationship of the number of vacant units for rent to the total rental inventory. It is computed by dividing the number of vacant units for rent by the sum of the renter-occupied units and the number of vacant units for rent.

Comparability—Data on vacancy status have been collected since 1940. For 1990, the category, ''seasonal/ recreational/ occasional use'' combined vacant units classified in 1980 as ''seasonal or migratory'' and ''held for occasional use.'' Also, in 1970 and 1980, housing characteristics were generally presented only for year-round units. In 1990, housing characteristics are shown for all housing units.

VALUE

The data on value (also referred to as ''price asked'' for vacant units) were obtained from questionnaire item H6, which was asked at housing units that were owned, being bought, or vacant for sale at the time of enumeration. Value is the respondent's estimate of how much the property (house and lot, mobile home and lot, or condominium unit) would sell for if it were for sale. If the house or mobile home is owned or being bought, but the land on which it sits is not, the respondent was asked to estimate the combined value of the house or mobile home and the land. For vacant units, value is the price asked for the property.

Value is tabulated separately for all owner-occupied and vacant-for-sale-only housing units, owner-occupied and vacant-for-sale mobile homes or trailers, and specified owner-occupied and specified vacant-for-sale-only housing units. Specified owner-occupied and specified vacant-for-sale-only housing units include only one-family houses on less than 10 acres without a business or medical office on the property. The data for ''specified'' units exclude mobile homes, houses with a business or medical office, houses on 10 or more acres, and housing units in multi-unit buildings.

Median and Quartile Value—The median divides the value distribution into two equal parts. Quartiles divide the value distribution into four equal parts. These measures are rounded to the nearest hundred dollars. (For more information on medians and quartiles, see the discussion under ''Derived Measures.'')

Aggregate Value—To calculate aggregate value, the amount assigned for the category ''Less than $10,000'' is $9,000. The amount assigned to the category ''$500,000 or more''

is $600,000. Mean value is rounded to the nearest hundred dollars. (For more information on aggregates and means, see the discussion under ''Derived Measures.'')

Comparability—In 1980, value was asked only at owner-occupied or vacant-for-sale one-family houses on less than 10 acres with no business or medical office on the property and at all owner-occupied or vacant-for-sale condominium housing units. Mobile homes were excluded. Value data were presented for specified owner-occupied housing units, specified vacant-for-sale-only housing units, and owner-occupied condominium housing units.

In 1990, the question was asked at all owner-occupied or vacant-for-sale-only housing units with no exclusions. Data presented for specified owner-occupied and specified vacant-for-sale-only housing units will include one-family condominium houses but not condominiums in multi-unit structures since condominium units are now identified only in long-form questionnaires.

For 1990, quartiles have been added because the range of values and rents in the United States has increased in recent years. Upper and lower quartiles can be used to note large value and rent differences among various geographic areas.

DERIVED MEASURES

Census data products include various derived measures such as medians, means, and percentages, as well as certain rates and ratios. Derived measures which round to less than 0.1 are not shown but indicated as zero. In printed reports, zero is indicated by showing a dash (–).

Interpolation

Interpolation is frequently used in calculating medians or quartiles based on interval data and in approximating standard errors from tables. Linear interpolation is used to estimate values of a function between two known values. ''Pareto interpolation'' is an alternative to linear interpolation. It is used by the Census Bureau in calculating median income within intervals wider than $2,500. In Pareto interpolation, the logarithm of the median is derived by interpolating between the logarithms of the upper and lower income limits of the median category.

Mean

This measure represents an arithmetic average of a set of values. It is derived by dividing the sum of a group of numerical items (or aggregate) by the total number of items. Aggregates are used in computing mean values. For example, mean family income is obtained by dividing the aggregate of all income reported by persons in families by the total number of families. (Additional information on means and aggregates is included in the separate explanations of many population and housing subjects.)

Median

This measure represents the middle value in a distribution. The median divides the total frequency into two equal parts: one-half of the cases fall below the median and one-half of the cases exceed the median. The median is computed on the basis of the distribution as tabulated, which is sometimes more detailed than the distribution shown in specific census publications and other data products.

In reports, if the median falls within the upper interval of an open-ended distribution, the median is shown as the initial value of the interval followed by a plus sign (+), or if within the lower interval, the median is shown as the upper value of the category followed by a minus sign (–). For summary tape files, if the median falls within the upper or lower interval, it is set to a specified value. (Additional information on medians is included in the separate explanations of many population and housing subjects.)

Percentages, Rates, and Ratios

These measures are frequently presented in census products and are used to compare two numbers or two sets of measurements. These comparisons are made in two ways: (1) subtraction which provides an absolute measure of the difference between two items and (2) the quotient of two numbers which provides a relative measure of difference.

Quartile

This measure divides a distribution into four equal parts. The first quartile (or lower quartile) is the value that defines the upper limit of the lowest one-quarter of the cases. The second quartile is the median. The third quartile (or upper quartile) defines the lower limit of the upper one-quarter of the cases in the distribution. The difference between the upper and lower quartiles is called the interquartile range. This interquartile range is less affected by wide variations than is the mean. Quartiles are presented for certain financial characteristics such as housing value and rent.

APPENDIX C.
Accuracy of the Data

CONTENTS

Confidentiality of the Data C–1
Editing of Unacceptable Data C–1
Sources of Error C–1

CONFIDENTIALITY OF THE DATA

To maintain confidentiality required by law (Title 13, United States Code), the Bureau of the Census applies a confidentiality edit to assure published data do not disclose information about specific individuals, households, and housing units. The result is that a small amount of uncertainty is introduced into some of the census characteristics to prevent identification of specific individuals, households, or housing units. The edit is controlled so that the counts of total persons, totals by race and American Indian tribe, Hispanic origin, and age 18 years and over are *not affected* by the confidentiality edit and are published as collected. In addition, total counts for housing units by tenure are not affected by this edit.

The confidentiality edit is conducted by selecting a sample of census households from the 100-percent data internal census files and interchanging its data with other households that have identical characteristics on a set of selected key variables but are in different geographic locations within the same State. To provide more protection for ''small areas,'' a higher sampling rate was used for these areas. The net result of this procedure is that the data user's ability to obtain census data, particularly for small areas and subpopulation groups, has been significantly enhanced.

EDITING OF UNACCEPTABLE DATA

The objective of the processing operation is to produce a set of data that describes the population as accurately and clearly as possible. To meet this objective, questionnaires were edited during field data collection operations for consistency, completeness, and acceptability. Questionnaires were also reviewed by census clerks for omissions, certain inconsistencies, and population coverage. For example, write-in entries such as ''Don't know'' or ''NA'' were considered unacceptable. For some district offices, the initial edit was automated; however, for the majority of the district offices, it was performed by clerks. As a result of this operation, a telephone or personal visit followup was made to obtain missing information. Potential coverage errors were included in the followup, as well as a sample of questionnaires with omissions or inconsistencies.

Subsequent to field operations, remaining incomplete or inconsistent information on the questionnaires was assigned using imputation procedures during the final automated edit of the collected data. Allocations, or computer assignments of acceptable codes in place of unacceptable entries or blanks, are needed most often when an entry for a given item is lacking or when the information reported for a person or housing unit on that item is inconsistent with other information for that same person or housing unit. As in previous censuses, the general procedure for changing unacceptable entries was to assign an entry for a person or housing unit that was consistent with entries for persons or housing units with similar characteristics. The assignment of acceptable codes in place of blanks or unacceptable entries enhances the usefulness of the data.

Another way in which corrections were made during the computer editing process was through substitution; that is, the assignment of a full set of characteristics for a person or housing unit. When there was an indication that a housing unit was occupied, but the questionnaire contained no information for the people within the household, or the occupants were not listed on the questionnaire, a previously accepted household was selected as a substitute, and the full set of characteristics for the substitute was duplicated. The assignment of the full set of housing characteristics occurred when there was no housing information available. If the housing unit was determined to be occupied, the housing characteristics were assigned from a previously processed occupied unit. If the housing unit was vacant, the housing characteristics were assigned from a previously processed vacant unit.

SOURCES OF ERROR

In any large-scale statistical operation, such as the 1990 decennial census, human- and machine-related errors occur. These errors are commonly referred to as nonsampling errors. Such errors include not enumerating every household or every person in the population, not obtaining all required information from the respondents, obtaining incorrect or inconsistent information, and recording information incorrectly. In addition, errors can occur during the field review of the enumerators' work, during clerical handling of the census questionnaires, or during the electronic processing of the questionnaires.

To reduce various types of nonsampling errors, a number of techniques were implemented during the planning, development of the mailing address list, data collection, and data processing activities. Quality assurance methods

were used throughout the data collection and processing phases of the census to improve the quality of the data. A reinterview program was designed to minimize the errors in the data collection phase for enumerator-filled questionnaires.

Several coverage improvement programs were implemented during the development of the census address list and census enumeration and processing to minimize undercoverage of the population and housing units. These programs were developed based on experience from the 1980 decennial census and results from the 1990 decennial census testing cycle. In developing and updating the census address list, the Census Bureau used a variety of specialized procedures in different parts of the country.

- For larger urban areas, the Census Bureau purchased and coded address lists, had the United States Postal Service (USPS) review and update this list, and conducted a dependent canvass and update operation. Prior to mailout, local officials were given the opportunity to examine block counts of address listings (local review) and identify possible errors, and the USPS conducted a final review.
- For small cities and suburban and selected rural parts of the country, the Census Bureau created the address list through a listing operation that occurred in 1988 and 1989. For the addresses listed in 1988, the USPS reviewed and updated this list, and the Census Bureau reconciled USPS corrections through a field check; prior to mailout, the USPS conducted a final review of these addresses, and local officials participated in reviewing block counts of address listings.

Coverage improvement programs continued during and after mailout. The Census Bureau (rather than the USPS) delivered census questionnaires in the rural and seasonal housing areas listed in 1989 and in inner-city public housing developments. Computer and clerical edits and telephone and personal visit followups contributed to improved coverage.

APPENDIX D.
Collection and Processing Procedures

CONTENTS

Data Collection Procedures ---------- D–2
Enumeration and Residence Rules ---------- D–1
Processing Procedures ---------- D–4

ENUMERATION AND RESIDENCE RULES

In accordance with census practice dating back to the first United States census in 1790, each person was to be enumerated as an inhabitant of his or her ''usual residence'' in the 1990 census. Usual residence is the place where the person lives and sleeps most of the time or considers to be his or her usual residence. This place is not necessarily the same as the person's legal residence or voting residence. In the vast majority of cases, however, the use of these different bases of classification would produce substantially the same statistics, although there might be appreciable differences for a few areas.

The implementation of this practice has resulted in the establishment of rules for certain categories of persons whose usual place of residence is not immediately apparent. Furthermore, this practice means that persons were not always counted as residents of the place where they happened to be staying on Census Day (April 1, 1990).

Enumeration Rules

Each person whose usual residence was in the United States was to be included in the census, without regard to the person's legal status or citizenship. In a departure from earlier censuses, foreign diplomatic personnel participated voluntarily in the census, regardless of their residence on or off the premises of an embassy. As in previous censuses, persons in the United States specifically excluded from the census were foreign travelers who had not established a residence.

Americans with a usual residence outside the United States were not enumerated in the 1990 census. United States military and Federal civilian employees, and their dependents overseas, are included in the population counts for States for purposes of Congressional apportionment, but are excluded from all other tabulations for States and their subdivisions. The counts of United States military and Federal civilian employees, and their dependents, were obtained from administrative records maintained by Federal departments and agencies. Other Americans living overseas, such as employees of international agencies and private businesses and students, were not enumerated, nor were their counts obtained from administrative sources. On the other hand, Americans temporarily overseas were to be enumerated at their usual residence in the United States.

Residence Rules

Each person included in the census was to be counted at his or her usual residence—the place where he or she lives and sleeps most of the time or the place where the person considers to be his or her usual home. If a person had no usual residence, the person was to be counted where he or she was staying on April 1, 1990.

Persons temporarily away from their usual residence, whether in the United States or overseas, on a vacation or on a business trip, were counted at their usual residence. Persons who occupied more than one residence during the year were counted at the one they considered to be their usual residence. Persons who moved on or near Census Day were counted at the place they considered to be their usual residence.

Persons in the Armed Forces—Members of the Armed Forces were counted as residents of the area in which the installation was located, either on the installation or in the surrounding community. Family members of Armed Forces personnel were counted where they were living on Census Day (for example, with the Armed Forces person or at another location).

Each Navy ship not deployed to the 6th or 7th Fleet was attributed to the municipality that the Department of the Navy designated as its homeport. If the homeport included more than one municipality, ships berthed there on Census Day were assigned by the Bureau of the Census to the municipality in which the land immediately adjacent to the dock or pier was actually located. Ships attributed to the homeport, but not physically present and not deployed to the 6th or 7th Fleet, were assigned to the municipality named on the Department of the Navy's homeport list. These rules also apply to Coast Guard vessels.

Personnel assigned to each Navy and Coast Guard ship were given the opportunity to report a residence off the ship. Those who did report an off-ship residence in the communities surrounding the homeport were counted there; those who did not were counted as residents of the ship. Personnel on Navy ships deployed to the 6th or 7th Fleet on Census Day were considered to be part of the overseas population.

Persons on Maritime Ships—Persons aboard maritime ships who reported an off-ship residence were counted at that residence. Those who did not were counted as residents of the ship, and were attributed as follows:

1. The port where the ship was docked on Census Day, if that port was in the United States or its territories.
2. The port of departure if the ship was at sea, provided the port was in the United States or its territories.
3. The port of destination in the United States or its territories, if the port of departure of a ship at sea was a foreign port.
4. The overseas population if the ship was docked at a foreign port or at sea between foreign ports. (These persons were not included in the overseas population for apportionment purposes.)

Persons Away at School—College students were counted as residents of the area in which they were living while attending college, as they have been since the 1950 census. Children in boarding schools below the college level were counted at their parental home.

Persons in Institutions—Persons under formally authorized, supervised care or custody, such as in Federal or State prisons; local jails; Federal detention centers; juvenile institutions; nursing, convalescent, and rest homes for the aged and dependent; or homes, schools, hospitals, or wards for the physically handicapped, mentally retarded, or mentally ill, were counted at these places.

Persons Away From Their Usual Residence on Census Day—Migrant agricultural workers who did not report a usual residence elsewhere were counted as residents of the place where they were on Census Day. Persons in worker camps who did not report a usual residence elsewhere were counted as residents of the camp where they were on Census Day.

In some parts of the country, natural disasters displaced significant numbers of households from their usual place of residence. If these persons reported a destroyed or damaged residence as their usual residence, they were counted at that location.

Persons away from their usual residence were counted by means of interviews with other members of their families, resident managers, or neighbors.

DATA COLLECTION PROCEDURES

The 1990 census was conducted primarily through self-enumeration. The questionnaire packet included general information about the 1990 census and an instruction guide explaining how to complete the questionnaire. Spanish-language questionnaires and instruction guides were available on request. Instruction guides also were available in 32 other languages.

Enumeration of Housing Units

Each housing unit in the country received one of two versions of the census questionnaire:

1. A short-form questionnaire that contained a limited number of basic population and housing questions; these questions were asked of all persons and housing units and are often referred to as 100-percent questions.
2. A long-form questionnaire that contained the 100-percent items and a number of additional questions; a sampling procedure was used to determine those housing units that were to receive the long-form questionnaire.

Three sampling rates were employed. For slightly more than one-half of the country, one in every six housing units (about 17 percent) received the long-form or sample questionnaire. In functioning local governmental units (counties and incorporated places, and in some parts of the country, towns and townships) estimated to have fewer than 2,500 inhabitants, every other housing unit (50 percent) received the sample questionnaire in order to enhance the reliability of the sample data for these small areas. For census tracts and block numbering areas having more than 2,000 housing units in the Census Bureau's address files, one in every eight housing units (about 13 percent) received a sample questionnaire, providing reliable statistics for these areas while permitting the Census Bureau to stay within a limit of 17.7 million sample questionnaires, or a one-in-six sample, nationwide.

The mail-out/ mail-back procedure was used mainly in cities, suburban areas, towns, and rural areas where mailing addresses consisted of a house number and street name. In these areas, the Census Bureau developed mailing lists that included about 88.4 million addresses. The questionnaires were delivered through the mail and respondents were to return them by mail. Census questionnaires were delivered 1 week before Census Day (April 1, 1990)

The update/ leave/ mail-back method was used mainly in densely populated rural areas where it was difficult to develop mailing lists because mailing addresses did *not* use house number and street name. The Census Bureau compiled lists of housing units in advance of the census. Enumerators delivered the questionnaires, asked respondents to return them by mail, and added housing units not on the mailing lists. This method was used mainly in the South and Midwest, and also included some high-rise, low-income urban areas. A variation of this method was used in urban areas having large numbers of boarded-up buildings. About 11 million housing units were enumerated using this method.

The list/ enumerate method (formerly called conventional or door-to-door enumeration) was used mainly in very remote and sparsely-settled areas. The United States

Postal Service delivered unaddressed short-form questionnaires before Census Day. Starting a week before Census Day, enumerators canvassed these areas, checked that all housing units received a questionnaire, created a list of all housing units, completed long-form questionnaires, and picked up the completed short-form questionnaires. This method was used mainly in the West and Northeast to enumerate an estimated 6.5 million housing units.

Followup

Nonresponse Followup—In areas where respondents were to mail back their questionnaires, an enumerator visited each address from which a questionnaire was not received.

Coverage and Edit-Failure Followup—In the mail-back areas, some households returned a questionnaire that did not meet specific quality standards because of incomplete or inconsistent information, or the respondent had indicated difficulty in deciding who was to be listed on the questionnaire. These households were contacted by telephone or by personal visit to obtain the missing information or to clarify who was to be enumerated in the household. In areas where an enumerator picked up the questionnaires, the enumerator checked the respondent-filled questionnaire for completeness and consistency.

Special Enumeration Procedures

Special procedures and questionnaires were used for the enumeration of persons in group quarters, such as college dormitories, nursing homes, prisons, military barracks, and ships. The questionnaires (Individual Census Reports, Military Census Reports, and Shipboard Census Reports) included the 100-percent population questions but did not include any housing questions. In all group quarters, all persons were asked the basic population questions; in most group quarters, additional questions were asked of a sample (one-in-six) of persons.

Shelter and Street Night (S-Night)

The Census Bureau collected data for various components of the homeless population at different stages in the 1990 census. ''Shelter and Street Night'' (S-Night) was a special census operation to count the population in four types of locations where homeless people are found. On the evening of March 20, 1990, and during the early morning hours of March 21, 1990, enumerators counted persons in pre-identified locations:

1. Emergency shelters for the homeless population (public and private; permanent and temporary).
2. Shelters with temporary lodging for runaway youths.
3. Shelters for abused women and their children.
4. Open locations in streets or other places not intended for habitation.

Emergency shelters include all hotels and motels costing $12 or less (excluding taxes) per night regardless of whether persons living there considered themselves to be homeless, hotels and motels (regardless of cost) used entirely to shelter homeless persons, and pre-identified rooms in hotels and motels used for homeless persons and families. Enumeration in shelters usually occurred from 6 p.m. to midnight; street enumeration, from 2 a.m. to 4 a.m.; abandoned and boarded-up buildings from 4 a.m. to 8 a.m.; and shelters for abused women, from 6 p.m. on March 20 to noon on March 21.

Other components, which some consider as part of the homeless population, were enumerated as part of regular census operations. These include persons doubled up with other families, as well as persons with no other usual home living in transient sites, such as commercial campgrounds, maternity homes for unwed mothers, and drug/ alcohol abuse detoxification centers. In institutions, such as local jails and mental hospitals, the Census Bureau does not know who has a usual home elsewhere; therefore, even though some are literally homeless, these persons cannot be identified separately as a component of the homeless population.

There is no generally agreed-upon definition of ''the homeless,'' and there are limitations in the census count that prevent obtaining a total count of the homeless population under any definition. As such, the Census Bureau does not have a definition and will not provide a total count of ''the homeless.'' Rather, the Census Bureau will provide counts and characteristics of persons found at the time of the census in *selected* types of living arrangements. These selected components can be used as building blocks to construct a count of homeless persons appropriate to particular purposes as long as the data limitations are taken into account.

In preparation for ''Shelter-and-Street-Night'' enumeration, the regional census centers (RCC's) mailed a certified letter (Form D-33 (L)) to the highest elected official of each active functioning government of the United States (more than 39,000) requesting them to identify:

1. All shelters with sleeping facilities (permanent and temporary, such as church basements, armories, public buildings, and so forth, that could be open on March 20).
2. Hotels and motels used to house homeless persons and families.
3. A list of outdoor locations where homeless persons tend to be at night.
4. Places such as bus or train stations, subway stations, airports, hospital emergency rooms, and so forth, where homeless persons seek shelter at night.

5. The specific addresses of abandoned or boarded-up buildings where homeless persons were thought to stay at night.

The letter from the RCC's to the governmental units emphasized the importance of listing night-time congregating sites. The list of shelters was expanded using information from administrative records and informed local sources. The street sites were limited to the list provided by the jurisdictions. All governmental units were eligible for ''Shelter and Street Night.'' For cities with 50,000 or more persons, the Census Bureau took additional steps to update the list of shelter and street locations if the local jurisdiction did not respond to the certified letter. Smaller cities and rural areas participated if the local jurisdiction provided the Census Bureau a list of shelters or open public places to visit or if shelters were identified through our inventory development, local knowledge update, or during the Special Place Prelist operation.

The Census Bureau encouraged persons familiar with homeless persons and the homeless themselves to apply as enumerators. This recruiting effort was particularly successful in larger cities.

For shelters, both long- and short-form Individual Census Reports (ICR's) were distributed. For street enumeration, only short-form ICR's were used. Persons in shelters and at street locations were asked the basic population questions. Additional questions about social and economic characteristics were asked of a sample of persons in shelters only.

Enumerators were instructed *not* to ask who was homeless; rather, they were told to count all persons (including children) staying overnight at the shelters, and everyone they saw on the street except the police, other persons in uniform, and persons engaged in employment or obvious money-making activities other than begging and panhandling.

At both shelter and street sites, persons found sleeping were not awakened to answer questions. Rather, the enumerator answered the sex and race questions by observation and estimated the person's age to the best of his or her ability. In shelters, administrative records and information from the shelter operator were used, when available, for persons who were already asleep.

Less than 1 percent of shelters refused to participate in the census count at first. By the end of the census period, most of those eventually cooperated and the number of refusals had been reduced to a few. For the final refusals, head counts and population characteristics were obtained by enumerators standing outside such shelters and counting people as they left in the morning.

The ''street'' count was restricted to persons who were visible when the enumerator came to the open, public locations that had been identified by local jurisdictions. Homeless persons who were well hidden, moving about, or in locations other than those identified by the local governments were likely missed. The number missed will never be known and there is no basis to make an estimate of the number missed from census data. The count of persons in open, public places was affected by many factors, including the extra efforts made to encourage people to go to shelters for ''Shelter and Street Night,'' the weather (which was unusually cold in many parts of the country), the presence of the media, and distrust of the census. Expectations of the number of homeless persons on the street cannot be based on the number seen during the day because the night-time situation is normally very different as more homeless persons are in shelters or very well hidden.

For both ''Shelter-and-Street-Night'' locations, the Census Bureau assumed that the usual home of those enumerated was in the block where they were found (shelter or street).

The ''Shelter-and-Street-Night'' operation replaced and expanded the 1980 Mission Night (M-Night) and Casual Count operations. These two operations were aimed at counting the population who reported having no usual residence. M-Night was conducted a week after Census Day, in April 1980. Enumerators visited hotels, motels, and similar places costing $4 or less each night; missions, flophouses, local jails and similar places at which the average length of stay was 30 days or less; and nonshelter locations, such as bus depots, train stations, and all night movie theaters. Questions were asked of everyone, regardless of age. Enumerators conducted M-Night up to midnight on April 8, 1980, and returned the next morning to collect any forms completed after midnight.

The Casual Count operation was conducted in May 1980 at additional nonshelter locations, such as street corners, pool halls, welfare and employment offices. This operation lasted for approximately 2 weeks. Casual Count was conducted during the day only in selected large central cities. Only persons who appeared to be at least 15 years of age were asked if they had been previously enumerated. Casual Count was actually a coverage-improvement operation. It was not specifically an operation to count homeless persons living in the streets. Persons were excluded if they said they had a usual home outside the city because it was not cost effective to check through individual questionnaires in another city to try to find the person.

PROCESSING PROCEDURES

Respondents returned many census questionnaires by mail to 1 of over 344 census district offices or to one of six processing offices. In these offices, the questionnaires were ''checked in'' and edited for completeness and consistency of the responses. After this initial processing had been performed, all questionnaires were sent to the processing offices.

In the processing offices, the household questionnaires were microfilmed and processed by the Film Optical Sensing Device for Input to Computers (FOSDIC). For most items on the questionnaire, the information supplied

by the respondent was indicated by filling circles in predesignated positions. FOSDIC electronically ''read'' these filled circles from the microfilm copy of the questionnaire and transferred the information to computer tape. The computer tape did not include individual names, addresses, or handwritten responses.

The data processing was performed in several stages. All questionnaires were microfilmed, ''read'' by FOSDIC, and transferred to computer disk. Selected written entries in the race question on both the short and long forms were keyed from the microfilm and coded using the data base developed from the 1980 census and subsequent content and operational tests. Keying of other written entries on the long forms occurred in the seven processing offices.

The information (for example, income dollar amounts or homeowner shelter costs) on these keyed files was merged with the FOSDIC data or processed further through one of three automated coding programs. The codes for industry, occupation, place-of-birth, migration, place-of-work, ancestry, language, relationship, race, and Hispanic origin were merged with the FOSDIC data for editing, weighting, and tabulating operations at Census Bureau headquarters. All responses to the questions on Individual Census Reports (ICR's), Military Census Reports (MCR's), and Shipboard Census Reports (SCR's) were keyed, not processed by microfilm or FOSDIC.

APPENDIX E.
Facsimiles of Respondent Instructions and Questionnaire Pages

Your Guide for the

1990 U.S. Census Form

This guide gives helpful information on filling out your census form. If you need more help, call the local U.S. census office. **The telephone number is on the cover of the questionnaire.** After you have filled out your form, please return it in the **envelope** we have provided.

On the inside	Page
How to fill out your census form	**2**
Example	**2**
Your answers are confidential	**2**
Instructions for the census questions	**3–5**
What the census is about	**5**
Why the census asks certain questions	**5**

CENSUS '90

U.S. DEPARTMENT OF COMMERCE
BUREAU OF THE CENSUS

D-3

How to Fill Out Your Census Form

Please use a black lead pencil only. Black lead pencil is better to use than ballpoint or other pens. Most questions ask you to fill in the circle, or to print the information. See **Example** below.

Make sure you print answers for everyone in this household. If someone in the household, such as a roomer or boarder, does not want to give you all the information for the form, print at least the person's name and answer questions 2 and 3. A census taker will call to get the other information directly from the person.

There may be a question you cannot answer exactly. For example, you might not know the age of an elderly person or the price for which your house would sell. Ask someone else in your household; if no one knows, give your best estimate.

Instructions for individual questions begin on page 3 of this guide. They will help you to understand the questions and answer them correctly.

If you have a question about filling out the census form or need assistance, call the local U.S. census office. **The telephone number is given on the cover of the questionnaire.**

If you do not mail back your census form, a census taker will be sent out to assist you. But it saves time and your taxpayer dollars if you fill out the form yourself and mail it back.

Example

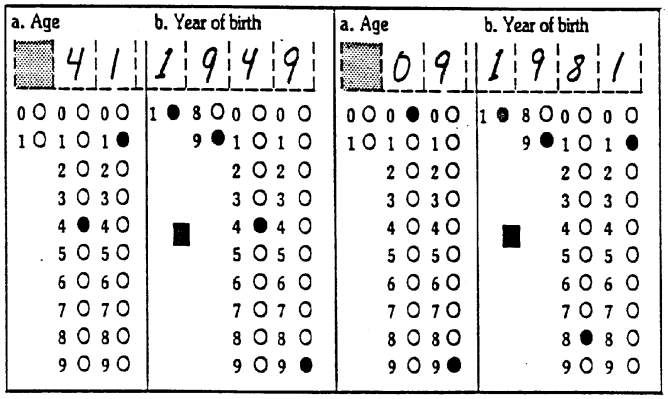

Your Answers Are Confidential

The law authorizing the census (Title 13, U.S. Code) also provides that your answers are confidential. No one except census workers may see your completed form and they can be fined and/or imprisoned for any disclosure of your answers. Only after 72 years can your individual census form become available to other government agencies (whether federal, state, county, or local). Until then, no other person or business can see your individual report.

The same law that protects the confidentiality of your answers requires that you provide the information asked in this census to the best of your knowledge.

Information collected from the decennial census is used for a variety of statistical purposes. Census information is used to find out where funding is most needed for schools, health centers, highways, and other services. Census results are used by members of public and private groups--including community organizations--and by businesses and industries, as well as by agencies at all levels of government.

Instructions for Questions 1a through 7

1a. List everyone who lives at this address in question 1a. If you are not sure if you should list a person, see the rules on page 1 of the census form. If you are still not sure, answer as best you can and fill in "Yes" for question H1a or H1b, as appropriate.

If there are more than seven people in your household, please list all the persons in question 1a, complete the form for seven people, and mail it back in the enclosed envelope. A census taker will call to obtain the information for the additional persons.

b. If everyone listed in question 1a usually lives at another address(es), print the address(es) in 1b.

2. Fill one circle to show how each person is related to the person in column 1.

If **Other relative** of the person in column 1, print the exact relationship such as son-in-law, daughter-in-law, grandparent, nephew, niece, mother-in-law, father-in-law, cousin, and so on.

If the **Stepson/stepdaughter** of the person in column 1 also has been legally adopted by the person in column 1, mark **Stepson/stepdaughter** but do not mark **Natural-born or adopted son/daughter**. In other words, **Stepson/stepdaughter** takes precedence over **Adopted son/daughter.**

4. Fill ONE circle for the race each person considers himself/herself to be.

If you fill the **Indian (Amer.)** circle, print the name of the tribe or tribes in which the person is enrolled. If the person is not enrolled in a tribe, print the name of the principal tribe(s).

If you fill the **Other API** circle [under **Asian or Pacific Islander (API)**], **only** print the name of the group to which the person belongs. For example, the **Other API** category includes persons who identify as Burmese, Fijian, Hmong, Indonesian, Laotian, Bangladeshi, Pakistani, Tongan, Thai, Cambodian, Sri Lankan, and so on.

If you fill the **Other race** circle, be sure to print the name of the race.

If the person considers himself/herself to be **White, Black or Negro, Eskimo or Aleut, fill one circle only. Please do not print the race in the boxes.**

The **Black or Negro** category also includes persons who identify as African-American, Afro-American, Haitian, Jamaican, West Indian, Nigerian, and so on.

All persons, regardless of citizenship status, should answer this question.

5. Print age at last birthday in the space provided (print "00" for babies less than 1 year old). Fill in the matching circle below each box. Also, print year of birth in the space provided. Then fill in the matching circle below each box. For an illustration of how to complete question 5, see the **Example** on page 2 of this guide.

6. If the person's only marriage was annulled, mark **Never married**.

7. A person is of Spanish/Hispanic origin if the person's origin (ancestry) is Mexican, Mexican-Am., Chicano, Puerto Rican, Cuban, Argentinean, Colombian, Costa Rican, Dominican, Ecuadoran, Guatemalan, Honduran, Nicaraguan, Peruvian, Salvadoran, from other Spanish-speaking countries of the Caribbean or Central or South America, or from Spain.

If you fill the **Yes, other Spanish/Hispanic** circle, print one group.

A person who is not of Spanish/Hispanic origin should answer this question by filling the **No (not Spanish/Hispanic)** circle. Note that the term **"Mexican-Am."** refers only to persons of Mexican origin or ancestry.

All persons, regardless of citizenship status, should answer this question.

Instructions for Questions H1a through H6

H1a. Refer to the list of persons you entered in question 1a on page 1. If you left anyone out of your list because you were not sure if the person(s) should be listed, answer question H1a as **Yes**. Then enter the name(s) and reason(s) why you did not list the person(s) on the lines provided. Otherwise, answer question H1a as **No**.

b. If you included anyone on your list even though you were not sure that you should list the person(s), answer question H1b as **Yes**. Then enter the name(s) and reason(s) why you listed the person(s) on the lines provided. Otherwise, answer question H1b as **No**.

H2. Fill only one circle.

Count all occupied and vacant apartments in the house or building. Do not count stores or office space.

Detached means there is open space on all sides, or the house is joined only to a shed or garage. *Attached* means that the house is joined to another house or building by at least one wall that goes from ground to roof. An example of **A one-family house attached to one or more houses** is a house in a row of houses attached to one another.

A mobile home or trailer that has had one or more rooms added or built onto it should be counted as a *one-family detached house;* a porch or shed is not considered a room.

H3. Count only whole rooms in your house, apartment, or mobile home used for living purposes, such as living rooms, dining rooms, kitchens, bedrooms, finished recreation rooms, family rooms, etc. Do not count bathrooms, kitchenettes, strip or pullman kitchens, utility rooms, foyers, halls, half-rooms, porches, balconies, unfinished attics, unfinished basements, or other unfinished space used for storage.

H4. Housing is owned if the owner or co-owner lives in it. Mark **Owned by you or someone in this household with a mortgage or loan** if the house, apartment, or mobile home is mortgaged or there is a contract to purchase. Mark **Owned by you or someone in this household free and clear (without a mortgage)** if there is no mortgage or other debt. If the house, apartment, or mobile home is owned but the land is rented, mark this question to show the status of the house, apartment, or mobile home.

Mark **Rented for cash rent** if any money rent is paid, even if the rent is paid by persons who are not members of your household, or by a federal, state, or local government agency.

Mark **Occupied without payment of cash rent** if the unit is **not** owned or being bought by the occupants and if money rent is **not** paid or contracted. The unit may be owned by friends or relatives who live elsewhere and who allow occupancy without charge. A house or apartment may be provided as part of wages or salary. Examples are: caretaker's or janitor's house or apartment; parsonages; tenant farmer or sharecropper houses for which the occupants do not pay cash rent; or military housing.

H5a. Answer H5a and H5b if you live in a one-family house or mobile home; include only land which you own or rent.

b. A business is easily recognized from the outside; for example, a grocery store or barber shop. A medical office is a doctor's or dentist's office regularly visited by patients.

H6. If this is a house, include the value of the house, the land it is on, and any other structures on the same property. If the house is owned but the land is rented, estimate the combined value of the house and the land. If this is a condominium unit, estimate the value for your house or apartment including your share of the common elements. If this is a mobile home, include the value of the mobile home and the value of the land. If you rent the land, estimate the value of the rented land and add it to the value of the mobile home.

Instructions for Questions H7a and H7b

H7a. Report the rent agreed to or contracted for, even if the rent for your house, apartment, or mobile home is unpaid or paid by someone else.

If rent is paid:	Multiply rent by:	If rent is paid:	Divide rent by:
By the day	30	4 times a year	3
By the week	4	2 times a year	6
Every other week	2	Once a year	12

b. Answer **Yes** if meals are included in the monthly rent payment, or you must contract for meals or a meal plan in order to live in this building.

What the Census Is About – Some Questions and Answers

Why are we taking a census?

The most important reason for taking a decennial census is to determine how many representatives each state will have in Congress.

What does the Census Bureau do with the information you provide?

The individual information collected in the census is grouped together into statistical totals. Information such as the number of persons in a given area, their ages, educational background, the characteristics of their housing, etc., enable government, business, and industry to plan more effectively.

How long have we been taking the census?

The first census was taken in 1790 in accordance with the requirement in the first article of the constitution. A census has been taken every 10 years since. The 1990 Decennial Census marks the 200th anniversary of the census.

How are you being counted?

Census forms are delivered to all households a few days before census day. Households are requested to fill out the form and mail it back to the census office.

Why the Census Asks Certain Questions

Here are a few reasons for asking some of the questions.

It is as important to get information about people and their houses as it is to count them.

Name? Names help make sure that everyone in a household is counted, but that no one is counted twice.

Value or rent? Government and planning agencies use answers to these questions in combination with other information to develop housing programs to meet the needs of people at different economic levels.

CENSUS '90

OFFICIAL 1990 U.S. CENSUS FORM

Thank you for taking time to complete and return this census questionnaire. It's important to you, your community, and the Nation.

The law requires answers but guarantees privacy.

By law (Title 13, U.S. Code), you're required to answer the census questions to the best of your knowledge. However, the same law guarantees that your census form remains confidential. For 72 years--or until the year 2062--only Census Bureau employees can see your form. No one else--no other government body, no police department, no court system or welfare agency--is permitted to see this confidential information under any circumstances.

How to get started--and get help.

Start by listing on the next page the names of all the people who live in your home. Please answer all questions with a black lead pencil. You'll find detailed instructions for answering the census in the enclosed guide. If you need additional help, call the toll-free telephone number to the left, near your address.

Please answer and return your form promptly.

Complete your form and return it by April 1, 1990 in the postage-paid envelope provided. Avoid the inconvenience of having a census taker visit your home.

Again, thank you for answering the 1990 Census.
Remember: Return the completed form by April 1, 1990.

Para personas de habla hispana –
(For Spanish-speaking persons)

Si usted desea un cuestionario del censo en español, llame sin cargo alguno al siguiente número: **1-800-CUENTAN**
(o sea 1-800-283-6826)

U.S. Department of Commerce
BUREAU OF THE CENSUS

FORM **D-1**

OMB No. 0607-0628
Approval Expires 07/31/91

Page 1

The 1990 census must count every person at his or her "usual residence." This means the place where the person lives and sleeps most of the time.

1a. List on the numbered lines below the name of each person living here on Sunday, April 1, including all persons staying here who have no other home. If EVERYONE at this address is staying here temporarily and usually lives somewhere else, follow the instructions given in question 1b below.

Include	Do NOT include
• Everyone who usually lives here such as family members, housemates and roommates, foster children, roomers, boarders, and live-in employees	• Persons who usually live somewhere else
• Persons who are temporarily away on a business trip, on vacation, or in a general hospital	• Persons who are away in an institution such as a prison, mental hospital, or a nursing home
• College students who stay here while attending college	• College students who live somewhere else while attending college
• Persons in the Armed Forces who live here	• Persons in the Armed Forces who live somewhere else
• Newborn babies still in the hospital	
• Children in boarding schools below the college level	
• Persons who stay here most of the week while working even if they have a home somewhere else	• Persons who stay somewhere else most of the week while working
• Persons with no other home who are staying here on April 1	

Print last name, first name, and middle initial for each person. Begin on line 1 with the household member (or one of the household members) in whose name this house or apartment is owned, being bought, or rented. If there is no such person, start on line 1 with any adult household member.

	LAST	FIRST	INITIAL		LAST	FIRST	INITIAL
1				7			
2				8			
3				9			
4				10			
5				11			
6				12			

1b. If EVERYONE is staying here only temporarily and usually lives somewhere else, list the name of each person on the numbered lines above, fill this circle ⟶ ○ and print their usual address below. DO NOT PRINT THE ADDRESS LISTED ON THE FRONT COVER.

House number | Street or road/Rural route and box number | Apartment number

City | State | ZIP Code

County or foreign country | Names of nearest intersecting streets or roads

NOW PLEASE OPEN THE FLAP TO PAGE 2 AND ANSWER ALL QUESTIONS FOR THE FIRST 7 PEOPLE LISTED. USE A BLACK LEAD PENCIL ONLY.

PLEASE ALSO ANSWER HOUSING QUESTIONS ON PAGE 3 →

Please fill one column for each person listed in Question 1a on page 1.	PERSON 1	PERSON 2
	Last name First name / Middle initial	Last name First name / Middle initial
2. How is this person related to PERSON 1? Fill ONE circle for each person. If **Other relative** of person in column 1, fill circle and print exact relationship, such as mother-in-law, grandparent, son-in-law, niece, cousin, and so on.	START in this column with the household member (or one of the members) in whose name the home is owned, being bought, or rented. If there is no such person, start in this column with any adult household member.	If a RELATIVE of Person 1: ○ Husband/wife ○ Brother/sister ○ Natural-born or adopted son/daughter ○ Father/mother ○ Grandchild ○ Other relative ○ Stepson/ stepdaughter If NOT RELATED to Person 1: ○ Roomer, boarder, or foster child ○ Unmarried partner ○ Housemate, roommate ○ Other nonrelative
3. Sex Fill ONE circle for each person.	○ Male ○ Female	○ Male ○ Female
4. Race Fill ONE circle for the race that the person considers himself/herself to be. If **Indian (Amer.)**, print the name of the enrolled or principal tribe. → If **Other Asian or Pacific Islander (API)**, print one group, for example: Hmong, Fijian, Laotian, Thai, Tongan, Pakistani, Cambodian, and so on. → If **Other race**, print race. →	○ White ○ Black or Negro ○ Indian (Amer.) (Print the name of the enrolled or principal tribe.) ○ Eskimo ○ Aleut Asian or Pacific Islander (API) ○ Chinese ○ Japanese ○ Filipino ○ Asian Indian ○ Hawaiian ○ Samoan ○ Korean ○ Guamanian ○ Vietnamese ○ Other API ○ Other race (Print race)	○ White ○ Black or Negro ○ Indian (Amer.) (Print the name of the enrolled or principal tribe.) ○ Eskimo ○ Aleut Asian or Pacific Islander (API) ○ Chinese ○ Japanese ○ Filipino ○ Asian Indian ○ Hawaiian ○ Samoan ○ Korean ○ Guamanian ○ Vietnamese ○ Other API ○ Other race (Print race)
5. Age and year of birth **a.** Print each person's age at last birthday. Fill in the matching circle below each box. **b.** Print each person's year of birth and fill the matching circle below each box.	a. Age: 0 ○ 0 ○ 0 ○ / 1 ○ 1 ○ 1 ○ / 2 ○ 2 ○ / 3 ○ 3 ○ / 4 ○ 4 ○ / 5 ○ 5 ○ / 6 ○ 6 ○ / 7 ○ 7 ○ / 8 ○ 8 ○ / 9 ○ 9 ○ b. Year of birth: 1 / 1 ● 8 ○ 0 ○ 0 ○ / 9 ○ 1 ○ 1 ○ / 2 ○ 2 ○ / 3 ○ 3 ○ / 4 ○ 4 ○ / 5 ○ 5 ○ / 6 ○ 6 ○ / 7 ○ 7 ○ / 8 ○ 8 ○ / 9 ○ 9 ○	a. Age: 0 ○ 0 ○ 0 ○ / 1 ○ 1 ○ 1 ○ / 2 ○ 2 ○ / 3 ○ 3 ○ / 4 ○ 4 ○ / 5 ○ 5 ○ / 6 ○ 6 ○ / 7 ○ 7 ○ / 8 ○ 8 ○ / 9 ○ 9 ○ b. Year of birth: 1 / 1 ● 8 ○ 0 ○ 0 ○ / 9 ○ 1 ○ 1 ○ / 2 ○ 2 ○ / 3 ○ 3 ○ / 4 ○ 4 ○ / 5 ○ 5 ○ / 6 ○ 6 ○ / 7 ○ 7 ○ / 8 ○ 8 ○ / 9 ○ 9 ○
6. Marital status Fill ONE circle for each person.	○ Now married ○ Separated ○ Widowed ○ Never married ○ Divorced	○ Now married ○ Separated ○ Widowed ○ Never married ○ Divorced
7. Is this person of Spanish/Hispanic origin? Fill ONE circle for each person. If **Yes, other Spanish/Hispanic**, print one group. →	○ No (not Spanish/Hispanic) ○ Yes, Mexican, Mexican-Am., Chicano ○ Yes, Puerto Rican ○ Yes, Cuban ○ Yes, other Spanish/Hispanic (Print one group, for example: Argentinean, Colombian, Dominican, Nicaraguan, Salvadoran, Spaniard, and so on.)	○ No (not Spanish/Hispanic) ○ Yes, Mexican, Mexican-Am., Chicano ○ Yes, Puerto Rican ○ Yes, Cuban ○ Yes, other Spanish/Hispanic (Print one group, for example: Argentinean, Colombian, Dominican, Nicaraguan, Salvadoran, Spaniard, and so on.)
FOR CENSUS USE →	○ ○	○ ○

PERSON 7

Last name

First name — Middle initial

If a RELATIVE of Person 1:

- ○ Husband/wife
- ○ Natural-born or adopted son/daughter
- ○ Stepson/ stepdaughter
- ○ Brother/sister
- ○ Father/mother
- ○ Grandchild
- ○ Other relative

If NOT RELATED to Person 1:

- ○ Roomer, boarder, or foster child
- ○ Housemate, roommate
- ○ Unmarried partner
- ○ Other nonrelative

- ○ Male
- ○ Female

- ○ White
- ○ Black or Negro
- ○ Indian (Amer.) (Print the name of the enrolled or principal tribe.)
- ○ Eskimo
- ○ Aleut

Asian or Pacific Islander (API)

- ○ Chinese
- ○ Filipino
- ○ Hawaiian
- ○ Korean
- ○ Vietnamese
- ○ Japanese
- ○ Asian Indian
- ○ Samoan
- ○ Guamanian
- ○ Other API

- ○ Other race (Print race)

a. Age — b. Year of birth

- ○ Now married
- ○ Widowed
- ○ Divorced
- ○ Separated
- ○ Never married

- ○ No (not Spanish/Hispanic)
- ○ Yes, Mexican, Mexican-Am., Chicano
- ○ Yes, Puerto Rican
- ○ Yes, Cuban
- ○ Yes, other Spanish/Hispanic (Print one group, for example: Argentinean, Colombian, Dominican, Nicaraguan, Salvadoran, Spaniard, and so on.)

NOW PLEASE ANSWER QUESTIONS H1a—H7b FOR YOUR HOUSEHOLD

H1a. Did you leave anyone out of your list of persons for Question 1a on page 1 because you were not sure if the person should be listed — for example, someone temporarily away on a business trip or vacation, a newborn baby still in the hospital, or a person who stays here once in a while and has no other home?

- ○ Yes, please print the name(s) and reason(s).
- ○ No

b. Did you include anyone in your list of persons for Question 1a on page 1 even though you were not sure that the person should be listed — for example, a visitor who is staying here temporarily or a person who usually lives somewhere else?

- ○ Yes, please print the name(s) and reason(s).
- ○ No

H2. Which best describes this building? Include all apartments, flats, etc., even if vacant.

- ○ A mobile home or trailer
- ○ A one-family house detached from any other house
- ○ A one-family house attached to one or more houses
- ○ A building with 2 apartments
- ○ A building with 3 or 4 apartments
- ○ A building with 5 to 9 apartments
- ○ A building with 10 to 19 apartments
- ○ A building with 20 to 49 apartments
- ○ A building with 50 or more apartments
- ○ Other

H3. How many rooms do you have in this house or apartment? Do NOT count bathrooms, porches, balconies, foyers, halls, or half-rooms.

- ○ 1 room
- ○ 2 rooms
- ○ 3 rooms
- ○ 4 rooms
- ○ 5 rooms
- ○ 6 rooms
- ○ 7 rooms
- ○ 8 rooms
- ○ 9 or more rooms

H4. Is this house or apartment —

- ○ Owned by you or someone in this household with a mortgage or loan?
- ○ Owned by you or someone in this household free and clear (without a mortgage)?
- ○ Rented for cash rent?
- ○ Occupied without payment of cash rent?

If this is a ONE-FAMILY HOUSE —

H5a. Is this house on ten or more acres?

- ○ Yes
- ○ No

b. Is there a business (such as a store or barber shop) or a medical office on this property?

- ○ Yes
- ○ No

Answer only if you or someone in this household OWNS OR IS BUYING this house or apartment —

H6. What is the value of this property; that is, how much do you think this house and lot or condominium unit would sell for if it were for sale?

- ○ Less than $10,000
- ○ $10,000 to $14,999
- ○ $15,000 to $19,999
- ○ $20,000 to $24,999
- ○ $25,000 to $29,999
- ○ $30,000 to $34,999
- ○ $35,000 to $39,999
- ○ $40,000 to $44,999
- ○ $45,000 to $49,999
- ○ $50,000 to $54,999
- ○ $55,000 to $59,999
- ○ $60,000 to $64,999
- ○ $65,000 to $69,999
- ○ $70,000 to $74,999
- ○ $75,000 to $79,999
- ○ $80,000 to $89,999
- ○ $90,000 to $99,999
- ○ $100,000 to $124,999
- ○ $125,000 to $149,999
- ○ $150,000 to $174,999
- ○ $175,000 to $199,999
- ○ $200,000 to $249,999
- ○ $250,000 to $299,999
- ○ $300,000 to $399,999
- ○ $400,000 to $499,999
- ○ $500,000 or more

Answer only if you PAY RENT for this house or apartment —

H7a. What is the monthly rent?

- ○ Less than $80
- ○ $80 to $99
- ○ $100 to $124
- ○ $125 to $149
- ○ $150 to $174
- ○ $175 to $199
- ○ $200 to $224
- ○ $225 to $249
- ○ $250 to $274
- ○ $275 to $299
- ○ $300 to $324
- ○ $325 to $349
- ○ $350 to $374
- ○ $375 to $399
- ○ $400 to $424
- ○ $425 to $449
- ○ $450 to $474
- ○ $475 to $499
- ○ $500 to $524
- ○ $525 to $549
- ○ $550 to $599
- ○ $600 to $649
- ○ $650 to $699
- ○ $700 to $749
- ○ $750 to $999
- ○ $1,000 or more

b. Does the monthly rent include any meals?

- ○ Yes
- ○ No

FOR CENSUS USE

A. Total persons

B. Type of unit

Occupied: ○ First form ○ Cont'n

Vacant: ○ Regular ○ Usual home elsewhere

C1. Vacancy status

- ○ For rent
- ○ For sale only
- ○ Rented or sold, not occupied
- ○ For seas/ rec/occ
- ○ For migrant workers
- ○ Other vacant

C2. Is this unit boarded up?

- ○ Yes
- ○ No

D. Months vacant

- ○ Less than 1
- ○ 1 up to 2
- ○ 2 up to 6
- ○ 6 up to 12
- ○ 12 up to 24
- ○ 24 or more

E. Complete after

JIC 1: ○ LR ○ TC ○ QA ○ P/F ○ RE ○ I/T ○ MV ○ ED ○ EN

JIC 2: ○ P0 ○ P3 ○ P6 ○ P1 ○ P4 ○ IA ○ P2 ○ P5 ○ SM

F. Cov.

○ 1b ○ 1a ○ 7 ○ H1

G. DO ID

Please make sure you have . . .

1. **FILLED this form completely.**
2. **ANSWERED Question 1a** on page 1.
3. **ANSWERED Questions 2 through 7** for each person you listed in Question 1a.
4. **ANSWERED Questions H1a through H7b** on page 3.

Also . . .

5. **PRINT here the name** of a household member who filled the form, the date the form was completed, and the telephone number at which a person in this household can be called.

Name			Date
Telephone number →	Area code	Number	○ Day ○ Night

Then . . .

6. **FOLD the form the way it was sent to you.**
7. **MAIL it back by April 1,** or as close to that date as possible, in the envelope provided; no stamp is needed. When you insert your completed questionnaire, please make sure that the address of the U.S. Census Office can be seen through the window on the front of the envelope.

NOTE – If you have listed more than 7 persons in Question 1a, please make sure that you have filled the form for the first 7 people. Then mail back this form. A census taker will call to obtain the information for the other people.

Thank you very much.

The Census Bureau estimates that, for the average household, this form will take 14 minutes to complete, including the time for reviewing the instructions and answers. Comments about this estimate should be directed to the Associate Director for Management Services, Bureau of the Census, Washington, DC 20233, Attn: CEN-90, and to the Office of Management and Budget, Paperwork Reduction Project CEN-90, Washington, DC 20503. Please DO NOT RETURN your questionnaire to either of these addresses. Use the enclosed preaddressed envelope to return your completed questionnaire.

APPENDIX F.
Data Products and User Assistance

CONTENTS

Data Products F–1
Geographic Products F–3
Other Census Bureau Resources F–5
Reference Materials F–4
Sources of Assistance F–4

The 1990 census data products, being released during 1991-93, are available in a variety of new and traditional media. The Census Bureau has increased the product options available to data users in an effort to meet a variety of requirements and maximize the usefulness of the data. For example, laser discs, called CD-ROM (compact disc—read-only memory), are a new data delivery medium.

The Census Bureau also has expanded services and sources of assistance available to data users. For example, the State Data Center Program has been expanded to include over 1,400 organizations to provide data and services to the public.

This appendix provides a detailed introduction to the 1990 census data products and related materials, such as maps and reference publications. It concludes by describing sources of assistance and other Census Bureau data available to the public.

DATA PRODUCTS

Printed reports and computer tape files traditionally are the most widely used products. The Census Bureau also offers data on microfiche, on CD-ROM laser discs, and through its online service, CENDATA™. These various products are described below. For information about prices and how to order, write or call Customer Services. (See the ''Sources of Assistance'' section for the address and phone number.)

The data products present statistics about the subjects covered in the 1990 census questionnaires. These subjects are listed in figure 1, page F–7. As the figure shows, there are 100-percent subjects (those covered in questions asked of everyone or about every housing unit) and sample subjects (those covered in questions asked at about one out of every six housing units). Generally, a data product presents either 100-percent data prepared by tabulating the responses to the 100-percent questions from all questionnaires, or sample data prepared by tabulating only the responses to the 100-percent and sample questions from the ''long-form'' questionnaires. Two report series, 1990 CPH-3 and 1990 CPH-4 (see figure 2, page F–8), present both 100-percent and sample data.

Printed Reports

Printed reports are the most convenient and readily available source of data for most census users. The Census Bureau releases the reports in several series (see figure 2) that are grouped under three broad titles: *1990 Census of Population and Housing* (1990 CPH), *1990 Census of Population* (1990 CP), and *1990 Census of Housing* (1990 CH). There also are reports, not reflected in figure 2, for the outlying areas of the Pacific. The reports are sold by the Superintendent of Documents, U.S. Government Printing Office. (See the ''Sources of Assistance'' section for the address and phone number.)

In several series, there are separate reports for each State. The geographic coverage of the State reports is listed in figure 2. The United States summaries for these report series contain, for the most part, data for the United States, regions, divisions, States, metropolitan areas (MA's), urbanized areas (UA's), counties, American Indian and Alaska Native areas, places with 10,000 or more persons, and other large substate areas (for example, county subdivisions, such as towns and townships, with 10,000 or more persons in selected States).

Report series that present data for small areas, such as census tracts, contain limited subject-matter detail (for example, counts of people by age ranges—under 5 years, 5 to 9 years, etc.—rather than by single years). Report series that include greater amounts of subject-matter detail include less geographic detail.

Computer Tape Files

The Census Bureau provides more data on tape and other machine-readable products than in printed reports. These products are sold by the Census Bureau's Customer Services. There are several general types of data files released on computer tape (available on both reels and cartridges). They are introduced below, and more information is presented in figures 3 and 4, pages F–11 through F–13.

Public Law 94-171 Data—This data file presents the counts designed and formatted for use in legislative redistricting. These counts also are available on CD-ROM and paper listings. Excerpts are available on CENDATA™. The counts, for areas as small as blocks, census tracts, and voting districts, include totals for population, race groups, persons of Hispanic origin, population 18 years and over, and housing units. (See figure 4.)

Summary Tape Files (STF's)— These computer tape files provide statistics with greater subject-matter detail than printed reports. They also present statistics for some types of areas, such as block groups and blocks, that are not included in the reports. (See figure 3.)

Here are some important features of STF's:

- Each STF presents a particular set of data tables for specific types of geographic areas.
- Each STF has three or more file types (indicated by a letter suffix attached to the STF number) that differ in the geographic levels reported, but contain the same data detail.
- STF's 1 and 2 contain 100-percent data, and STF's 3 and 4 offer sample data.
- STF's 1 and 3 report on smaller areas and offer less data detail than STF's 2 and 4.
- STF's 1 through 4 offer greater data detail than the 1980 STF's 1 through 4.

Subject Summary Tape Files (SSTF's)—These files are the source of the subject reports and provide greater subject-matter detail than the STF's. They present data for the United States, regions, and divisions, and, in some cases, also for States, counties, and large cities. (See figure 4.)

Public Use Microdata Sample (PUMS) Files—These computer tape files (see figure 4) contain data from samples of long-form housing-unit records (''microdata'') for large geographic areas. Each sample housing-unit record includes essentially all the 1990 census data collected about each person in a sample household and the characteristics of the housing unit. Information that could be used to identify an individual or a housing unit is not included in the file.

Microdata files enable users to prepare customized tabulations and cross-tabulations of most items on the census questionnaire. There are two PUMS files:

- A file presenting a 5-percent sample of housing units in which each household record includes codes to let the user know in what area, such as a group of counties, a single county, or a place, the household is located. Each area identified must have a population of at least 100,000 and boundaries that do not cross State lines.
- A file presenting a 1-percent sample of housing units. Its household records include codes associating them with MA's and other large areas, the boundaries of which may cross State lines. (For the 1980 census, there were two files with 1-percent samples. The 1-percent sample showing data for selected urbanized areas and other large areas will not be produced for the 1990 census.)

Other Special Computer Tape Files—Other files include the Census/ Equal Employment Opportunity (EEO) Special File and the County-to-County Migration File. (See figure 4.) The Census Bureau may prepare additional special files.

Microfiche

Block statistics are available on microfiche as they were for the 1980 census. The microfiche present, in table format, a subset of the tabulations for census blocks found in STF 1B (see figure 3). In the 1990 census, for the first time, the entire land area of the Nation and its possessions was block-numbered. This increased the number of blocks for which the Census Bureau provides data from 2.5 million in 1980 to 7 million for 1990. The cost and storage of block data of this magnitude would be prohibitive if the data were published in printed reports.

STF's 1A and 3A are available on microfiche, as well. As noted in figure 3, they provide data for a variety of geographic areas. Also, all printed reports are offered on microfiche from Customer Services soon after they are published.

Compact Disc—Read-Only Memory (CD-ROM)

For the 1990 census, the Public Law (P.L.) 94-171 file; an extract of STF 1B that presents selected statistics for blocks; and STF's 1A, 1C, 3A, 3B, and 3C are also available on CD-ROM. (One 4 3/ 4-inch CD-ROM, a type of optical or laser disc, can hold the contents of approximately 1,600 flexible diskettes, or three or four high-density computer tapes.)

Online Information Systems

The Census Bureau began CENDATA™, its online information service, in 1984. CENDATA™ is accessible through two information vendors, CompuServe and DIALOG. A number of Census Bureau reports, in whole or in part, are offered online. For the 1990 census, CENDATA™ provides up-to-date information about the availability of data products and carries selections of State, county, MA, and place data from the P.L. 94-171 tape file and STF's 1 and 3.

Custom Data Products

These products are for users who require unique tabulations that are not included in standard products; for example, information for locally defined geographic areas. Users also can order special microdata files.

The cost of preparing custom products must be paid by the users who request them. Any data that the Census Bureau provides in these products are subject to the same standards applied to other data to ensure that confidential individual information is not revealed.

User-Defined Areas Program (UDAP) Tabulations— UDAP can provide a set of predefined data tables for locally defined areas that do not correspond to standard 1990 census geographic areas. Users identify the geographic areas of interest to them by delineating boundaries around groupings of census blocks on 1990 census County

Block Maps or by electronically submitting the geographic components of their area of interest. (A contact for more information is given in the ''Sources of Assistance'' section.)

Special Tabulations—The Census Bureau can prepare special data tabulations for any specific geographic or subject-matter area. Users should rely on standard reports, tapes, microfiche, or user-defined area tabulations whenever possible, since special tabulations tend to be substantially more expensive and take time to arrange and produce. (Contacts for more information are given in the ''Sources of Assistance'' section.)

GEOGRAPHIC PRODUCTS

Maps

Census Bureau maps are necessary for virtually all uses of small-area 1990 census data. They are needed to locate the specific geographic areas for which the census provides data and to study the spatial relationship of the data for analytic purposes. The Census Bureau prepares a variety of 1990 census maps. Among the most useful are these four series:

County Block Maps—These maps show census blocks and their numbers; boundaries for statistical and governmental entities, such as census tracts and places; and physical features. The P.L. 94-171 version of these maps also shows voting district boundaries in those States that furnished them. The maps are prepared on electrostatic plotters by county (or equivalent entity) with one or more map sheets each, depending on the size and shape of the area and the density of the block pattern. An average county requires 20 map sheets. The maps may be purchased from Customer Services.

County Subdivision Outline Maps—Maps in this State-based series present the boundaries of the counties, county subdivisions, places, American Indian and Alaska Native areas (including off-reservation trust lands), tribal designated statistical areas, and tribal jurisdiction statistical areas. Electrostatic-plotter copies are available for purchase from Customer Services. Also, they appear on multiple page-size sheets in the State reports of these series: 1990 CPH-1, 1990 CPH-2, 1990 CPH-5, 1990 CP-1, 1990 CP-2, 1990 CH-1, and 1990 CH-2.

Census Tract/ Block Numbering Area (BNA) Outline Maps—Maps in this county-based series depict census tract or BNA boundaries and numbers, and the features underlying the boundaries. They also show governmental units in relation to the census tracts/ BNA's. Customer Services sells electrostatic-plotter copies, and the Superintendent of Documents sells printed copies.

Voting District Outline Maps—Maps in this county-based series depict voting district boundaries (for those counties for which States furnished boundary information) and the features underlying the boundaries. They also show governmental unit boundaries in relation to the voting districts. They are prepared on electrostatic plotters and sold by Customer Services.

Geographic Publications

The *Geographic Identification Code Scheme* report in the 1990 CPH-R series shows the 1990 census geographic area codes and Federal information processing standards (FIPS) codes, as appropriate, for States, metropolitan areas, counties, county subdivisions, places, American Indian and Alaska Native areas, and other entities, along with some descriptive information about the codes. The code scheme also is offered on computer tape.

Machine-Readable Geographic Files

All 1990 census summary tape files include 1990 census geographic area codes, FIPS codes, certain area names, land and inland water area in square kilometers, geographic coordinates for an internal point for each entity, and other geographic information.

The Census Bureau developed an automated geographic data base, known as the TIGER (Topologically Integrated Geographic Encoding and Referencing) System, to produce the geographic products for the 1990 census. TIGER provides coordinate-based digital map information for the entire United States, Puerto Rico, the U.S. Virgin Islands, and the Pacific territories over which the United States has jurisdiction.

The TIGER System has significantly improved the utility of 1990 census maps and geographic reference products. Extract files generated from the TIGER System permit users, with appropriate software, to perform such tasks as linking the statistical data in the P.L. 94-171 file or the STF's and displaying selected characteristics on maps or a video display screen at different scales and with whatever boundaries they select for any geographic area of the country. For example, a map for a particular county could show the distribution of the voting age population by city block.

The first extract of selected geographic and cartographic information intended for computer applications, such as plotting maps and building geographic information systems, is called the TIGER/ Line™ files. TIGER/ Line™ files contain attributes for the segments of each boundary and feature (for example, roads, railroads, and rivers), including 1990 census geographic codes for adjacent areas, latitude/ longitude coordinates of segment end points and the curvature of segments, the name and type of the feature, and the relevant census feature class code identifying the feature segment by category. TIGER/ Line™ files also furnish address ranges and associated ZIP

Codes for each side of street segments in major urban areas; provide the names of landmarks, such as lakes and golf courses; and include other information.

TIGER/ Line™ files and other TIGER System extracts, such as TIGER/ Boundary™ and TIGER/ DataBase™, are released on computer tape and, in some cases, CD-ROM. For information on TIGER extract files, contact Customer Services.

REFERENCE MATERIALS

The Census Bureau issues several reference publications for data users. Some are sold by the Superintendent of Documents; others are distributed free by Customer Services. Addresses and phone numbers for the Superintendent of Documents and Customer Services are given in the following section.

- *1990 Census of Population and Housing, Guide.* This guide, in the 1990 CPH-R report series, provides detailed information about all aspects of the census and a comprehensive glossary of census terms. Sold by the Superintendent of Documents, U.S. Government Printing Office.
- *1990 Census of Population and Housing Tabulation and Publication Program.* A free report describing 1990 census products, comparing 1990 products with those of 1980, and more. Request from Customer Services.
- *Census '90 Basics.* A free booklet covering how the 1990 census data were collected and processed, the full range of data products, the maps and geographic files, and more, but with less detail than the Guide (above). Request from Customer Services.
- *Census ABC's—Applications in Business and Community.* A free booklet that highlights key information about the 1990 census and illustrates a variety of ways the data can be used. Request from Customer Services.
- *Strength in Numbers.* A free, tabloid-size booklet designed to assist people in using 1990 census data in redistricting. Among other features, it includes illustrations of maps and Public Law 94-171 counts. Request from Customer Services.
- *TIGER: The Coast-to-Coast Digital Map Data Base.* A free booklet describing the structure and uses of the Census Bureau's TIGER System. Request from Customer Services.
- *Census and You.* The Census Bureau's monthly newsletter for data users. It reports on the latest 1990 census developments, selected new publications and computer tape files, other censuses and surveys, developments in services to users, and upcoming conferences and training courses. Subscriptions are sold by the Superintendent of Documents, U.S. Government Printing Office.
- *Monthly Product Announcement.* A free monthly listing of all new Census Bureau publications; microfiche; maps; data files on tape, diskettes, or CD-ROM; and technical documentation. To subscribe, contact Customer Services.
- *Census Catalog and Guide.* A comprehensive annual description of data products, statistical programs, and services of the Census Bureau. It provides abstracts of the publications, data files, microfiche, maps, and items online. In addition, the Catalog/ Guide offers such features as information about censuses and surveys and telephone contact lists of data specialists at the Census Bureau, the State Data Centers, and other data processing service centers. It is sold by the Superintendent of Documents, U.S. Government Printing Office.

Users also can get listings of new Census Bureau products, updated daily, by subscribing to the *Daily List.* This information and selected statistics are available online through CENDATA™, the Census Bureau's online information service. For more information, contact Customer Services.

SOURCES OF ASSISTANCE

U.S. Bureau of the Census

The Census Bureau's Customer Services sells most of the machine-readable data products, microfiche, and maps described earlier. (The 1990 census printed reports are sold by the Superintendent of Documents, as noted below.) Also, users may consult with specialists at the Census Bureau's Washington headquarters and its 12 regional offices. From time to time, the specialists also conduct workshops, seminars, and training courses.

Washington, DC, Contacts—To order products, for a telephone contacts list of Census Bureau specialists, and for general information: Customer Services, U.S. Bureau of the Census, Washington, DC 20233, telephone 301-763-4100 (fax number, 301-763-4794).

For User-Defined Areas Program (UDAP) information: UDAP Staff, Decennial Planning Division, U.S. Bureau of the Census, Washington, DC 20233, telephone 301-763-4282.

For special tabulation information: Population—Rosemarie Cowan, Population Division, U.S. Bureau of the Census, Washington, DC 20233, telephone 301-763-5476; Housing—William Downs, Housing and Household Economic Statistics, U.S. Bureau of the Census, Washington, DC 20233, telephone 301-763-8553.

Regional Office Contacts—

Atlanta, GA	404-347-2274
Boston, MA	617-565-7078
Charlotte, NC	704-371-6144
Chicago, IL	312-353-0980
Dallas, TX	214-767-7105
Denver, CO	303-969-7750
Detroit, MI	313-354-4654
Kansas City, KS	913-236-3711
Los Angeles, CA	818-904-6339
New York, NY	212-264-4730
Philadelphia, PA	215-597-8313
Seattle, WA	206-728-5314

Superintendent of Documents, U.S. Government Printing Office

The Superintendent of Documents handles the sale of most of the Federal Government's publications, including 1990 census reports. To order reports and for information: Superintendent of Documents, U.S. Government Printing Office, Washington, DC 20402, telephone 202-783-3238.

Other Sources of Products and Services

State Data Centers—The Census Bureau furnishes data products, training in data access and use, technical assistance, and consultation to all States, the District of Columbia, Guam, Puerto Rico, and the U.S. Virgin Islands. State Data Centers, in turn, offer publications for reference, printouts from computer tape, specially prepared reports, maps, and other products and assistance to data users. For a list of the State Data Centers, see the *Census Catalog and Guide* or contact Customer Services. The list also notes organizations in States participating in the Census Bureau's Business/ Industry Data Center (BIDC) Program. The BIDC's help business people, economic development planners, and other data users obtain and use data.

National Services Program—The National Services Program (NSP) provides data-related services for nationally based nonprofit organizations that represent minorities or other segments of the population who have been historically undercounted in decennial censuses. The participants include social service, business, professional, civil rights, educational, and religious groups. Through a pilot project, the National Services Information Center (NSIC) Initiative, three of these nonprofit groups now offer their clientele reports, computer tape printouts, and other information from the Census Bureau. To learn more about the NSP and the NSIC, write to the National Services Program, Data User Services Division, Bureau of the Census, Washington, DC 20233, or call 301-763-1384.

National Clearinghouse—The National Clearinghouse for Census Data Services is a listing of private companies and other organizations that offer assistance in obtaining and using data released by the Census Bureau. For a list of participants in the National Clearinghouse, see the *Census Catalog and Guide* or contact Customer Services.

Depository Libraries—There are 1,400 libraries that receive (from the Government Printing Office) Federal publications that they think their patrons will need. Often some of these publications are Census Bureau reports. The Census Bureau provides free reports to an additional 120 census depository libraries. Also, many libraries purchase census reports and maps for their areas. The *Census Catalog and Guide* includes a list of all depository libraries.

OTHER CENSUS BUREAU RESOURCES

The Census Bureau has more to offer than just the results of the census of population and housing. Through other censuses, surveys, and estimates programs, it compiles and issues (in reports, computer tape, and other media) data on subjects as diverse as appliance sales, neighborhood conditions, and exports to other countries. Here are examples of the information published about—

- *People:* Age, race, sex, income, poverty, child care, child support, fertility, noncash benefits, education, commuting habits, pension coverage, unemployment, ancestry.
- *Business and industry:* Number of employees, total payroll, sales and receipts, products manufactured or sold.
- *Housing and construction:* Value of new construction, numbers of owners and renters, property value or rent paid, housing starts, fuels used, mortgage costs.
- *Farms:* Number, acreage, livestock, crop sales.
- *Governments:* Revenues and expenditures, taxes, employment, pension funds.
- *Foreign trade:* Exports and imports, origin and destination, units shipped.
- *Other nations:* Population, birth rates, death rates, literacy, fertility.

The other censuses, such as agriculture, retail trade, manufactures, and governments, are collected for years ending in ''2'' and ''7.'' Surveys and estimates programs generate results as often as every month.

Many of the monthly ''economic indicators'' that measure how the Nation is doing come directly or indirectly from the Census Bureau. Examples: employment and unemployment; housing starts; wholesale and retail trade; manufacturers' shipments, inventories, and orders; export and import trade; and sales of single-family homes.

The other statistical activities of the Census Bureau are described below. Data users will find more information about them and descriptions of their data products in the

annual *Census Catalog and Guide.* Also, special guides and brochures are prepared for most of them. Contact the Census Bureau's Customer Services for more information.

Current Demographic and Housing Programs

Two types of current programs complement the 10-year census: population estimates and surveys. The total population of the United States is estimated monthly; the population of States, counties, and metropolitan areas is estimated annually; and the population of places and other governmental units is estimated every 2 years. Projections of future population are made at the national and State levels.

The Census Bureau's many household surveys update population and housing characteristics at the national level and sometimes for States and metropolitan areas, as well. These surveys also obtain many characteristics not included in the 10-year census. The Current Population Survey is taken monthly; the American Housing Survey national sample is taken biennially; the American Housing Survey metropolitan sample is taken in 44 areas, 11 per year in a 4-year cycle; most other surveys are annual or less frequent.

Economic Censuses and Surveys

The economic censuses provide statistics about business establishments once every 5 years, covering years ending in ''2'' and ''7.'' The 1987 Economic Censuses include the censuses of retail trade, wholesale trade, service industries, transportation, manufactures, mineral industries, and construction industries. Also included are related programs, such as statistics on minority- and women-owned businesses, enterprise statistics, and censuses of economic activity in Puerto Rico and some of the outlying areas under U.S. jurisdiction.

Several key statistics are tabulated for all industries covered in the censuses. They are number of establishments, number of employees, payroll, and measure of output (sales or receipts, and value of shipments or of work done). Other items vary from sector to sector.

The Census Bureau also has programs that provide current statistics on such measures as total sales of particular kinds of businesses or production of particular products. These programs include monthly, quarterly, and annual surveys, the results of which appear in publication series such as *Current Business Reports* and *Current Industrial Reports.* The County Business Patterns program offers annual statistics based on data compiled primarily from administrative records.

Agriculture Census and Surveys

The agriculture census is conducted concurrently with the economic censuses. It is the only source of uniform agriculture data at the county level. It provides data on such subjects as the number and size of farms; land use and ownership; livestock, poultry, and crops; and value of products sold.

Results of three surveys—the 1988 Farm and Ranch Irrigation Survey, 1988 Census of Horticulture Specialties, and 1988 Agricultural Economics and Land Ownership Survey—are published in conjunction with the 1987 Census of Agriculture. Also, the Census Bureau regularly issues reports from a survey on cotton ginnings.

Governments Census and Surveys

The census of governments, also for years ending in ''2'' and ''7,'' covers all types of governments: Federal, State, county, municipal (place), township (county subdivision), school district, and special district. It provides data on such subjects as number of public employees, payrolls, revenue, and expenditures.

Annual and quarterly surveys cover the same principal subjects but generate data only for States and the largest local governments.

Foreign Trade Statistics

Monthly U.S. merchandise trade data compiled by the Census Bureau summarize export and import transactions and are based on the official documents filed by shippers and receivers. These figures reflect the flow of merchandise but not intangibles like services and financial commitments. The trade figures trace commodity movements out of and into the U.S. Customs jurisdiction, which includes Puerto Rico and the U.S. Virgin Islands as well as the 50 States and the District of Columbia. Data are published separately on trade between the United States and Puerto Rico, the U.S. Virgin Islands, and other U.S. possessions.

Other Statistical Activities

The Census Bureau also offers international data. It maintains an international data base which is available to the public on computer tape and is used to produce the biennial *World Population Profile* report. It prepares studies dealing with the demographic and economic characteristics of other countries and world regions.

Statistical compendia are another important data product. These publications (sometimes also offered in machine-readable form) draw data from many sources and reorganize them for convenient use. The most widely used compendia are the annual *Statistical Abstract of the United States,* the *County and City Data Book* (published every 5 years), and the *State and Metropolitan Area Data Book* (published approximately every 4 years).

Figure 1. **1990 Census Content**

100-PERCENT COMPONENT

Population	**Housing**
Household relationship	Number of units in structure
Sex	Number of rooms in unit
Race	Tenure—owned or rented
Age	Value of home or monthly rent
Marital status	Congregate housing (meals included in rent)
Hispanic origin	Vacancy characteristics

SAMPLE COMPONENT

Population	**Housing**
Social characteristics:	Year moved into residence
Education—enrollment and attainment	Number of bedrooms
Place of birth, citizenship, and year of entry into U.S.	Plumbing and kitchen facilities
Ancestry	Telephone in unit
Language spoken at home	Vehicles available
Migration (residence in 1985)	Heating fuel
Disability	Source of water and method of sewage disposal
Fertility	Year structure built
Veteran status	Condominium status
	Farm residence
Economic characteristics:	Shelter costs, including utilities
Labor force	
Occupation, industry, and class of worker	
Place of work and journey to work	
Work experience in 1989	
Income in 1989	
Year last worked	

NOTE: Questions dealing with the subjects covered in the 100-percent component were asked of all persons and housing units. Those covered by the sample component were asked of a sample of the population and housing units.

Figure 2. **1990 Census Printed Reports**

Series	Title	Report(s) issued for	Description	Geographic areas
		1990 CENSUS OF POPULATION AND HOUSING (1990 CPH)		
		100-Percent Data		
1990 CPH-1	**Summary Population and Housing Characteristics**	U.S., States, DC, Puerto Rico, and U.S. Virgin Islands	Population and housing unit counts, and summary statistics on age, sex, race, Hispanic origin, household relationship, units in structure, value and rent, number of rooms, tenure, and vacancy characteristics	Local governmental units (i.e., counties, places, and towns and townships), other county subdivisions, and American Indian and Alaska Native areas
1990 CPH-2	**Population and Housing Unit Counts**	U.S., States, DC, Puerto Rico, and U.S. Virgin Islands	Total population and housing unit counts for 1990 and previous censuses	States, counties, county subdivisions, places, State component parts of metropolitan areas (MA's) and urbanized areas (UA's), and summary geographic areas (for example, urban and rural)
		100-Percent and Sample Data		
1990 CPH-3	**Population and Housing Characteristics for Census Tracts and Block Numbering Areas**	MA's, and the nonmetropolitan balance of each State, Puerto Rico, and U.S. Virgin Islands	Statistics on 100-percent and sample population and housing subjects	In MA's: census tracts/ block numbering areas (BNA's), places of 10,000 or more inhabitants, and counties. In the remainder of each State: census tracts/ BNA's, places of 10,000 or more, and counties
1990 CPH-4	**Population and Housing Characteristics for Congressional Districts of the 103rd Congress**	States and DC	Statistics on 100-percent and sample population and housing subjects	Congressional districts (CD's) and, within CD's, counties, places of 10,000 or more inhabitants, county subdivisions of 10,000 or more inhabitants in selected States, and American Indian and Alaska Native areas
		Sample Data		
1990 CPH-5	**Summary Social, Economic, and Housing Characteristics**	U.S., States, DC, Puerto Rico, and U.S. Virgin Islands	Statistics generally on sample population and housing subjects	Local governmental units (i.e., counties, places, and towns and townships), other county subdivisions, and American Indian and Alaska Native areas
		1990 CENSUS OF POPULATION (1990 CP)		
		100-Percent Data		
1990 CP-1	**General Population Characteristics**	U.S., States, DC, Puerto Rico, and U.S. Virgin Islands	Detailed statistics on age, sex, race, Hispanic origin, marital status, and household relationship characteristics	States, counties, places of 1,000 or more inhabitants, county subdivisions of 1,000 or more inhabitants in selected States, State parts of American Indian areas, Alaska Native areas, and summary geographic areas such as urban and rural

Figure 2. **1990 Census Printed Reports**—Con.

Series	Title	Report(s) issued for	Description	Geographic areas
		1990 CENSUS OF POPULATION (1990 CP)—Con.		
		100-Percent Data—Con.		
1990 CP-1-1A	**General Population Characteristics for American Indian and Alaska Native Areas**	U.S.	Detailed statistics on age, sex, race, Hispanic origin, marital status, and household relationship characteristics	American Indian and Alaska Native areas; i.e., American Indian reservations, off-reservation trust lands, tribal jurisdiction statistical areas (Oklahoma), tribal designated statistical areas, Alaska Native village statistical areas, and Alaska Native Regional Corporations
1990 CP-1-1B	**General Population Characteristics for Metropolitan Areas**	U.S.	Detailed statistics on age, sex, race, Hispanic origin, marital status, and household relationship characteristics	Individual MA's. For MA's split by State boundaries, summaries are provided both for the parts and for the whole MA
1990 CP-1-1C	**General Population Characteristics for Urbanized Areas**	U.S.	Detailed statistics on age, sex, race, Hispanic origin, marital status, and household relationship characteristics	Individual UA's. For UA's split by State boundaries, summaries are provided both for the parts and for the whole UA
		Sample Data		
1990 CP-2	**Social and Economic Characteristics**	U.S., States, DC, Puerto Rico, and U.S. Virgin Islands	Statistics generally on sample population subjects	States (including summaries such as urban and rural), counties, places of 2,500 or more inhabitants, county subdivisions of 2,500 or more inhabitants in selected States, Alaska Native areas, and the State portion of American Indian areas
1990 CP-2-1A	**Social and Economic Characteristics for American Indian and Alaska Native Areas**	U.S.	Statistics generally on sample population subjects	American Indian and Alaska Native areas, as for CP-1-1A
1990 CP-2-1B	**Social and Economic Characteristics for Metropolitan Areas**	U.S.	Statistics generally on sample population subjects	Individual MA's, as for CP-1-1B
1990 CP-2-1C	**Social and Economic Characteristics for Urbanized Areas**	U.S.	Statistics generally on sample population subjects	Individual UA's, as for CP-1-1C
1990 CP-3	**Population Subject Reports**	Selected subjects	Approximately 30 reports on population census subjects such as migration, education, income, the older population, and racial and ethnic groups	Generally limited to the U.S., regions, and divisions; for some reports, other highly populated areas such as States, MA's, counties, and large places

Figure 2. **1990 Census Printed Reports**—Con.

Series	Title	Report(s) issued for	Description	Geographic areas
		1990 CENSUS OF HOUSING (1990 CH)		
		100-Percent Data		
1990 CH-1	**General Housing Characteristics**	U.S., States, DC, Puerto Rico, and U.S. Virgin Islands	Detailed statistics on units in structure, value and rent, number of rooms, tenure, and vacancy characteristics	States, counties, places of 1,000 or more inhabitants, county subdivisions of 1,000 or more inhabitants in selected States, State parts of American Indian areas, Alaska Native areas, and summary geographic areas such as urban and rural
1990 CH-1-1A	**General Housing Characteristics for American Indian and Alaska Native Areas**	U.S.	Detailed statistics on units in structure, value and rent, number of rooms, tenure, and vacancy characteristics	American Indian and Alaska Native areas; i.e., American Indian reservations, trust lands, tribal jurisdiction statistical areas (Oklahoma), tribal designated statistical areas, Alaska Native village statistical areas, and Alaska Native Regional Corporations
1990 CH-1-1B	**General Housing Characteristics for Metropolitan Areas**	U.S.	Detailed statistics on units in structure, value and rent, number of rooms, tenure, and vacancy characteristics	Individual MA's. For MA's split by State boundaries, summaries are provided both for the parts and for the whole MA
1990 CH-1-1C	**General Housing Characteristics for Urbanized Areas**	U.S.	Detailed statistics on units in structure, value and rent, number of rooms, tenure, and vacancy characteristics	Individual UA's. For UA's split by State boundaries, summaries are provided both for the parts and for the whole UA
		Sample Data		
1990 CH-2	**Detailed Housing Characteristics**	U.S., States, DC, Puerto Rico, and U.S. Virgin Islands	Statistics generally on sample housing subjects	States (including summaries such as urban and rural), counties, places of 2,500 or more inhabitants, county subdivisions of 2,500 or more inhabitants in selected States, Alaska Native areas, and State parts of American Indian areas
1990 CH-2-1A	**Detailed Housing Characteristics for American Indian and Alaska Native Areas**	U.S.	Statistics generally on sample housing subjects	American Indian and Alaska Native areas, as in 1990 CH-1-1A
1990 CH-2-1B	**Detailed Housing Characteristics for Metropolitan Areas**	U.S.	Statistics generally on sample housing subjects	Individual MA's, as in 1990 CH-1-1B
1990 CH-2-1C	**Detailed Housing Characteristics for Urbanized Areas**	U.S.	Statistics generally on sample housing subjects	Individual UA's, as in 1990 CH-1-1C
1990 CH-3	**Housing Subject Reports**	Selected subjects	Approximately 10 reports on housing census subjects such as structural characteristics and space utilization	Generally limited to U.S., regions, and divisions; for some reports, other highly populated areas such as States, MA's, counties, and large places

Figure 3. **1990 Census Summary Tape Files**

Summary Tape File (STF 1A, 1B, etc.) and data type (100 percent or sample)[1]		Geographic areas	Description
	A[2 3]	States, counties, county subdivisions, places, census tracts/ block numbering areas (BNA's), block groups (BG's). Also Alaska Native areas and State parts of American Indian areas	
	B[2 3]	States, counties, county subdivisions, places, census tracts/ BNA's, BG's, blocks. Also Alaska Native areas and State parts of American Indian areas	
STF 1 (100 percent)	C[3]	U.S., regions, divisions, States (including summaries such as urban and rural), counties, places of 10,000 or more inhabitants, county subdivisions of 10,000 or more inhabitants in selected States, metropolitan areas (MA's), urbanized areas (UA's), American Indian and Alaska Native areas	Over 900 cells/ items of 100-percent population and housing counts and characteristics for each geographic area
	D	Congressional districts (CD's) of the 103rd Congress by State; and within each CD: counties, places of 10,000 or more inhabitants, county subdivisions of 10,000 or more inhabitants in selected States, Alaska Native areas, and American Indian areas	
	A	In MA's: counties, places of 10,000 or more inhabitants, and census tracts/ BNA's. In the remainder of each State: counties, places of 10,000 or more inhabitants, and census tracts/ BNA's	
STF 2 (100 percent)	B	States (including summaries such as urban and rural), counties, places of 1,000 or more inhabitants, county subdivisions, State parts of American Indian areas, and Alaska Native areas	Over 2,100 cells/ items of 100-percent population and housing counts and characteristics for each geographic area. Each of the STF 2 files will include a set of tabulations for the total population and separate presentations of tabulations by race and Hispanic origin
	C	U.S., regions, divisions, States (including summaries such as urban and rural), counties, places of 10,000 or more inhabitants, county subdivisions of 10,000 or more inhabitants in selected States, all county subdivisions in New England MA's, American Indian and Alaska Native areas, MA's, UA's	
	A[2 3]	States, counties, county subdivisions, places, census tracts/ BNA's, BG's. Also Alaska Native areas and State parts of American Indian areas	
	B[3]	Five-digit ZIP Codes within each State	
STF 3 (Sample)	C[3]	U.S., regions, divisions, States, counties, places of 10,000 or more inhabitants, county subdivisions of 10,000 or more inhabitants in selected States, American Indian and Alaska Native areas, MA's, UA's	Over 3,300 cells/ items of sample population and housing characteristics for each geographic area
	D	CD's of the 103rd Congress by State; and within each CD: counties, places of 10,000 or more inhabitants, county subdivisions of 10,000 or more inhabitants in selected States	

Figure 3. **1990 Census Summary Tape Files**—Con.

Summary Tape File (STF 1A, 1B, etc.) and data type (100 percent or sample)[1]		**Geographic areas**	**Description**
	A	In MA's: counties, places of 10,000 or more inhabitants, and census tracts/ BNA's. In the remainder of each State: counties, places of 10,000 or more inhabitants, and census tracts/ BNA's	
STF 4 (Sample)	B	State (including summaries such as urban and rural), counties, places of 2,500 or more inhabitants, county subdivisions of 2,500 or more inhabitants in selected States, all county subdivisions in New England MA's, State parts of American Indian areas, and Alaska Native areas	Over 8,500 cells/ items of sample population and housing characteristics for each geographic area. Each of the STF 4 files will include a set of tabulations for the total population and separate presentations of tabulations by race and Hispanic origin.
	C	U.S., regions, divisions, States (including urban and rural and metropolitan and nonmetropolitan components), counties, places of 10,000 or more inhabitants, county subdivisions of 10,000 or more inhabitants in selected States, all county subdivisions in New England MA's, American Indian and Alaska Native areas, MA's, UA's	

[1]Similar STF's will be prepared for Puerto Rico and the U.S. Virgin Islands.
[2]Also available on microfiche. STF 1B microfiche provides only part of the data for blocks and other areas in the tape file.
[3]Also available on laser disc (CD-ROM). STF 1B CD-ROM presents the same file extract as STF 1B microfiche.

Figure 4. **Other 1990 Census Data Products**

Title	Description	Geographic areas
Subject Summary Tape Files	About 20 computer tape files used to produce the subject reports (1990 CP-3 and 1990 CH-3 series). On the average, a file is the source of two subject reports	U.S., regions, divisions, States, metropolitan areas (MA's), and large counties and places
Public Law 94-171 Data File (redistricting data)	Counts by total, race, and Hispanic origin for the total population and population 18 years old and over, and counts of housing units. Available on tape, CD-ROM, and paper listings	States, counties, county subdivisions, places, census tracts/ block numbering areas (BNA's), block groups (BG's), and blocks; voting districts where States have identified them for the Census Bureau; and American Indian and Alaska Native areas
Census/ Equal Employment Opportunity (EEO) Special File	Sample tabulations showing detailed occupations and educational attainment data by age; cross tabulated by sex, Hispanic origin, and race	Counties, MA's, places of 50,000 or more inhabitants
County-to-County Migration File	Summary statistics for all intra-state county-to-county migration streams and significant interstate county-to-county migration streams. Each record will include codes for the geographic area of destination, and selected characteristics of the persons who made up the migration stream	States, counties
Public Use Microdata Sample (PUMS) Files	Machine-readable files containing a sample of individual long-form census records showing most population and housing characteristics but with identifying information removed	
5 Percent—PUMS Areas		County groups, counties, county subdivisions, and places with 100,000 or more inhabitants
1 Percent—Metropolitan Areas (1990)		MA's and other large areas with 100,000 or more inhabitants
User-Defined Areas Tabulations	A set of standard tabulations provided on printouts, tapes, or other products with maps and narrative (if requested)	User-defined areas created by aggregating census blocks
Special Tabulations	User-defined tabulations for specified geographic areas provided on printouts, tapes, or other products	User-defined areas or standard areas

Maps are not available.