JOBNAME: No Job Name PAGE: 1 SESS: 4 OUTPUT: Tue Jun 29 11:34:53 1993 / pssw01/ disk2/ 90dec/ ch2/ 8/ cvrtpsp

U.S. Department of Commerce
Economics and Statistics Administration
BUREAU OF THE CENSUS

1990 CH-2-8

1990 Census of Housing

CENSUS '90

Detailed Housing Characteristics

Connecticut

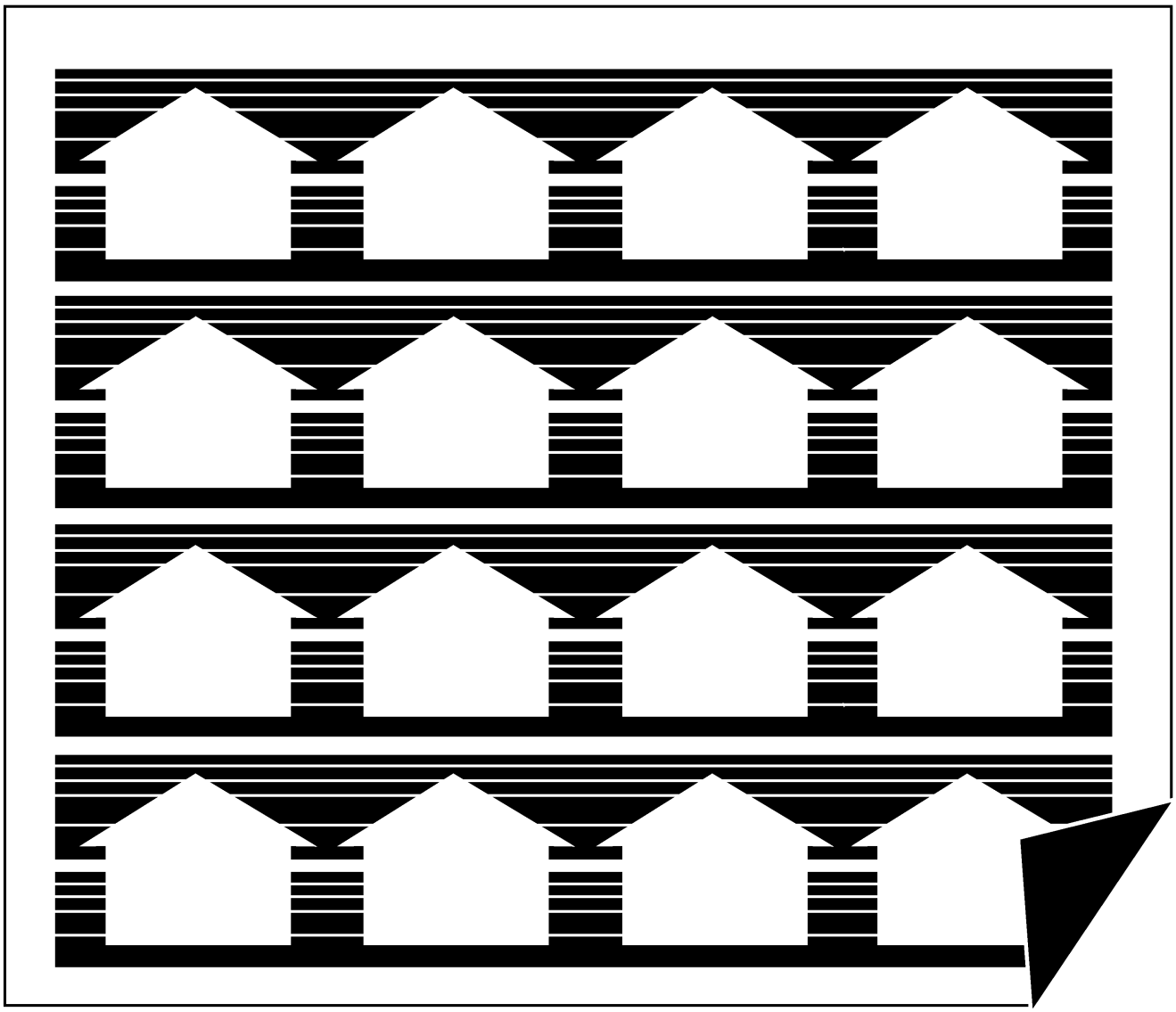

ACKNOWLEDGMENTS

The Decennial Planning Division, **Susan M. Miskura,** Chief, coordinated and directed all census operations. **Patricia A. Berman,** Assistant Division Chief for Content and Data Products, directed the development and implementation of the 1990 Census Tabulation and Publication Program. Other assistant division chiefs were **Robert R. Bair, Rachel F. Brown, James L. Dinwiddie, Allan A. Stephenson,** and **Edwin B. Wagner, Jr.** The following branch chiefs made significant contributions: **Cheryl R. Landman, Adolfo L. Paez, A. Edward Pike,** and **William A. Starr.** Other important contributors were **Linda S. Brudvig, Cindy S. Easton, Avis L. Foote, Carolyn R. Hay, Douglas M. Lee, Gloria J. Porter,** and **A. Nishea Quash.**

The Decennial Operations Division, **Arnold A. Jackson,** Chief, was responsible for processing and tabulating census data. Assistant division chiefs were: **Donald R. Dalzell, Kenneth A. Riccini, Billy E. Stark,** and **James E. Steed.** Processing offices were managed by **Alfred Cruz, Jr., Earle B. Knapp, Jr., Judith N. Petty, Mark M. Taylor, Russell L. Valentine, Jr., Carol A. Van Horn,** and **C. Kemble Worley.** The following branch chiefs made significant contributions: **Jonathan G. Ankers, Sharron S. Baucom, Catharine W. Burt, Vickie L. Cotton, Robert J. Hemmig, George H. McLaughlin, Carol M. Miller, Lorraine D. Neece, Peggy S. Payne, William L. Peil, Cotty A. Smith, Dennis W. Stoudt,** and **Richard R. Warren.** Other important contributors were **Eleanor I. Banks, Miriam R. Barton, Danny L. Burkhead, J. Kenneth Butler, Jr., Albert A. Csellar, Donald H. Danbury, Judith A. Dawson, Donald R. Dwyer, Beverly B. Fransen, Katherine H. Gilbert, Lynn A. Hollabaugh, Ellen B. Katzoff, Randy M. Klear, Norman W. Larsen, Peter J. Long, Sue Love, Patricia O. Madson, Mark J. Matsko, John R. Murphy, Dan E. Philipp, Eugene M. Rashlich, Willie T. Robertson, Barbara A. Rosen, Sharon A. Schoch, Imelda B. Severdia, Diane J. Simmons, Emmett F. Spiers, Johanne M. Stovall, M. Lisa Sylla,** and **Jess D. Thompson.**

The Housing and Household Economic Statistics Division, **Daniel H. Weinberg,** Chief, developed the questionnaire content, designed the data tabulations, and reviewed the data for the economic and housing characteristics. **Gordon W. Green, Jr.,** Assistant Division Chief for Economic Characteristics, and **Leonard J. Norry,** Assistant Division Chief for Housing Characteristics, directed the development of this work. The following branch chiefs made significant contributions: **William A. Downs, Peter J. Fronczek, Patricia A. Johnson, Enrique J. Lamas, Charles T. Nelson,** and **Thomas S. Scopp.** Other important contributors were **Eleanor F. Baugher, Jeanne C. Benetti, Robert L. Bennefield, Robert W. Bonnette, William S. Chapin, Higinio Feliciano, Timothy S. Grall, Cynthia J. Harpine, Selwyn Jones, Mary C. Kirk, Richard G. Kreinsen, Gordon H. Lester, Mark S. Littman, Wilfred T. Masumura, John M. McNeil, Diane C. Murphy, George F. Patterson, Thomas J. Palumbo, Kirby G. Posey, John Priebe, Anne D. Smoler,** and **Carmina F. Young.**

The Population Division, **Paula J. Schneider,** Chief, developed the questionnaire content, designed the data tabulations, and reviewed the data for the demographic and social characteristics of the population. **Philip N. Fulton,** Assistant Division Chief for Census Programs, directed the development of this work. Other assistant division chiefs were **Nampeo R. McKenney** and **Arthur J. Norton.** The following branch and staff chiefs made significant contributions: **Jorge H. del Pinal, Campbell J. Gibson, Roderick J. Harrison, Donald J. Hernandez, Jane H. Ingold, Martin T. O'Connell, Marie Pees, J. Gregory Robinson, Phillip A. Salopek, Paul M. Siegel, Robert C. Speaker, Gregory K. Spencer,** and **Cynthia M. Taeuber.** Other important contributors were **Celia G. Boertlein, Rosalind R. Bruno, Janice A. Costanzo, Rosemarie C. Cowan, Arthur R. Cresce, Larry G. Curran, Carmen DeNavas, Robert O. Grymes, Kristin A. Hansen, Mary C. Hawkins, Rodger V. Johnson, Michael J. Levin, Edna L. Paisano, Sherry B. Pollock, Stanley J. Rolark, A. Dianne Schmidley, Denise I. Smith,** and **Nancy L. Sweet.**

The Data User Services Division, **Gerard C. Iannelli,** then Chief, directed the development of data product dissemination and information to increase awareness, understanding, and use of census data. **Marie G. Argana,** Assistant Chief for Data User Services, directed preparation of electronic data products and their dissemination. **Alfonso E. Mirabal,** Assistant Chief for Group Information and Advisory Services, directed activities related to the National Services Program, State Data Centers, and preparation of training materials. The following branch chiefs made significant contributions: **Deborah D. Barrett, Frederick G. Bohme, Larry W. Carbaugh, James P. Curry, Samuel H. Johnson, John C. Kavaliunas,** and **Forrest B. Williams.** Other important contributors were **Molly Abramowitz, Celestin J. Aguigui, Barbara J. Aldrich, Delores A. Baldwin, Albert R. Barros, Geneva A. Burns, Carmen D. Campbell, James R. Clark, Virginia L. Collins, George H. Dailey, Jr., Barbara L. Hatchl, Theresa C. Johnson, Paul T. Manka, John D. McCall, Jo Ann Norris, David M. Pemberton, Sarabeth Rodriguez, Charles J. Wade, Joyce J. Ware,** and **Gary M. Young.**

The Geography Division, **Robert W. Marx,** Chief, directed and coordinated the census mapping and geographic activities. **Jack R. George,** Assistant Division Chief for Geoprocessing, directed the planning and development of the TIGER System and related software. **Robert A. LaMacchia,** Assistant Division Chief for Planning, directed the planning and implementation of processes for defining 1990 census geographic areas. **Silla G. Tomasi,** Assistant Division Chief for Operations, managed the planning and implementation of 1990 census mapping applications using the TIGER System. The following branch chiefs made significant contributions: **Frederick R. Broome, Charles E. Dingman, Linda M. Franz, David E. Galdi, Dan N. Harding, Donald I. Hirschfeld, David B. Meixler, Peter Rosenson, Joel Sobel, Brian Swanhart,** and **Richard Trois.** Other important contributors were **Gerard Boudriault, Desmond J. Carron, Anthony W. Costanzo, Paul W. Daisey, Beverly A. Davis, Carl S. Hantman, Christine J. Kinnear, Terence D. McDowell, Linda M. Pike, Rose J. A. Quarato, Lourdes Ramirez, Gavin H. Shaw, Daniel L. Sweeney, Timothy F. Trainor, Phyllis S. Willette,** and **Walter E. Yergen.**

The Statistical Support Division, **John H. Thompson,** Chief, directed the application of mathematical statistical techniques in the design and conduct of the census. **John S. Linebarger,** Assistant Division Chief for Quality Assurance, directed the development and implementation of operational and software quality assurance. **Henry F. Woltman,** Assistant Division Chief for Census Design, directed the development and implementation of sample design, disclosure avoidance, weighting, and variance estimation. **Howard Hogan** and **David V. Bateman** were contributing assistant division chiefs. The following branch chiefs made significant contributions: **Florence H. Abramson, Deborah H. Griffin, Richard A. Griffin, Lawrence I. Iskow,** and **Michael L. Mersch.** Other important contributors were **Linda A. Flores-Baez, Larry M. Bates, Somonica L. Green, James E. Hartman, Steven D. Jarvis, Alfredo Navarro, Eric L. Schindler, Carolyn T. Swan,** and **Glenn D. White.**

The 1990 Census Redistricting Data Office, **Marshall L. Turner, Jr.,** Chief, assisted by **Cathy L. Talbert,** directed the development and implementation of the 1990 Census Redistricting Data Program.

The Administrative and Publications Services Division, **Walter C. Odom,** Chief, provided direction for the census administrative services, publications, printing, and graphics functions. **Michael G. Garland** was a contributing assistant division chief. The following branch and staff chiefs made significant contributions: **Bernard E. Baymler, Albert W. Cosner, Gary J. Lauffer, Gerald A. Mann, Clement B. Nettles, Russell Price,** and **Barbara J. Stanard.** Other important contributors were **Barbara M. Abbott, Robert J. Brown, David M. Coontz,** and **John T. Overby.**

The Data Preparation Division, **Joseph S. Harris,** Chief, provided management of a multi-operational facility including kit preparation, procurement, warehousing and supply, and census processing activities. **Plummer Alston, Jr.,** and **Patricia M. Clark** were assistant division chiefs.

The Field Division, **Stanley D. Matchett,** Chief, directed the census data collection and associated field operations. **Richard L. Bitzer, Richard F. Blass, Karl K. Kindel,** and **John W. Marshall** were assistant division chiefs. Regional office directors were **William F. Adams, John E. Bell, LaVerne Collins, Dwight P. Dean, Arthur G. Dukakis, Sheila H. Grimm, William F. Hill, James F. Holmes, Stanley D. Moore, Marvin L. Postma, John E. Reeder,** and **Leo C. Schilling.**

The Personnel Division, **David P. Warner,** Chief, provided management direction and guidance to the staffing, planning pay systems, and employee relations programs for the census. **Colleen A. Woodard** was the assistant chief.

The Technical Services Division, **C. Thomas DiNenna,** Chief, designed, developed, deployed, and produced automated technology for census data processing.

JOBNAME: No Job Name PAGE: 2 SESS: 4 OUTPUT: Tue Jun 29 11:34:53 1993 / pssw01/ disk2/ 90dec/ ch2/ 8/ cvrtpsp

1990 CH-2-8

1990 Census of Housing

Detailed Housing Characteristics

Connecticut

U.S. Department of Commerce
Ronald H. Brown, Secretary

Economics and Statistics Administration

BUREAU OF THE CENSUS
Harry A. Scarr, Acting Director

JOBNAME: No Job Name PAGE: 1 SESS: 83 OUTPUT: Thu Jun 10 10:16:31 1993 / pssw02/ disk2/ 90dec/ all/ all/ rstr

Economics and Statistics Administration

BUREAU OF THE CENSUS
Harry A. Scarr, Acting Director

Charles D. Jones, Associate Director for Decennial Census
William P. Butz, Associate Director for Demographic Programs
Bryant Benton, Associate Director for Field Operations
Clifford J. Parker, Acting Associate Director for Administration
Peter A. Bounpane, Assistant Director for Decennial Census

For sale by the Superintendent of Documents, U.S. Government Printing Office,
Washington, DC 20402.

CONTENTS

	Page
List of Statistical Tables	iv
How to Use This Census Report	I–1
Table Finding Guide	II–1
User Notes	III–1
Statistical Tables (For detailed list of statistical tables, see page iv.)	1

APPENDIXES

A. Area Classifications	A–1
B. Definitions of Subject Characteristics	B–1
C. Accuracy of the Data	C–1
D. Collection and Processing Procedures	D–1
E. Facsimiles of Respondent Instructions and Questionnaire Pages	E–1
F. Data Products and User Assistance	F–1
G. Maps	G–1

LIST OF STATISTICAL TABLES

[An asterisk (*) indicates that the table was omitted because there were no qualifying geographic area(s) or population group(s)]

Table		Page
1.	**Summary of Detailed Housing Characteristics: 1990** State Urban and Rural and Size of Place Inside and Outside Metropolitan Area County Place and [In Selected States] County Subdivision [2,500 or More Persons]	1
2.	**Occupied Housing Units by Race and Hispanic Origin of Householder: 1990** State Urban and Rural and Size of Place	5
3.	**Occupied Housing Units by Race and Hispanic Origin of Householder: 1990** State Inside and Outside Metropolitan Area	6
4.	**Occupied Housing Units by Race and Hispanic Origin of Householder: 1990** County	7
5.	**Occupied Housing Units by Race and Hispanic Origin of Householder: 1990** Place and [In Selected States] County Subdivision [2,500 or More Persons]	8
6.	**Summary of Detailed Housing Characteristics of Housing Units With a White Householder: 1990** State Urban and Rural and Size of Place Inside and Outside Metropolitan Area County Place and [In Selected States] County Subdivision [2,500 or More Persons]	32
7.	**Summary of Detailed Housing Characteristics of Housing Units With a Black Householder: 1990** State Urban and Rural and Size of Place Inside and Outside Metropolitan Area County Place and [In Selected States] County Subdivision [2,500 or More Persons]	36
8.	**Summary of Detailed Housing Characteristics of Housing Units With an American Indian, Eskimo, or Aleut Householder: 1990** State Urban and Rural and Size of Place Inside and Outside Metropolitan Area County Place and [In Selected States] County Subdivision [2,500 or More Persons]	38
9.	**Summary of Detailed Housing Characteristics of Housing Units With an Asian or Pacific Islander Householder: 1990** State Urban and Rural and Size of Place Inside and Outside Metropolitan Area County Place and [In Selected States] County Subdivision [2,500 or More Persons]	39
10.	**Summary of Detailed Housing Characteristics of Housing Units With an Hispanic Origin Householder: 1990** State Urban and Rural and Size of Place Inside and Outside Metropolitan Area County Place and [In Selected States] County Subdivision [2,500 or More Persons]	40
11.	**Summary of Detailed Housing Characteristics of Housing Units With a White, Not of Hispanic Origin Householder: 1990** State Urban and Rural and Size of Place Inside and Outside Metropolitan Area County Place and [In Selected States] County Subdivision [2,500 or More Persons]	42
12.	**Summary of Detailed Housing Characteristics for American Indian, Eskimo, or Aleut Householders for American Indian and Alaska Native Areas: 1990** American Indian Area	46
13.	**Structural Characteristics: 1990** State Urban and Rural and Size of Place	47

TIPSII [UPF] GH209 CENSUS90 71580800 07/22/93 9:40 AM MACHINE: C DATA:NONE TAPE: NONE FRAME: 1
TSF:CENSUS90*92. 07/14/93 15:36:15 UTF:CENSUS90*93. 07/14/93 15:36:15 META:CENSUS90*H2TOCB09. 07/14/93 15:36:25

Table		Page
14.	**Fuel, Occupancy, and Social Characteristics: 1990** State Urban and Rural and Size of Place	48
15.	**Financial Characteristics: 1990** State Urban and Rural and Size of Place	49
16.	**Household Income Characteristics: 1990** State Urban and Rural and Size of Place	50
17.	**Occupancy, Fuel, and Structural Characteristics of Housing Units With a White Householder: 1990** State Urban and Rural and Size of Place	51
18.	**Occupancy, Fuel, and Structural Characteristics of Housing Units With a Black Householder: 1990** State Urban and Rural and Size of Place	52
19.	**Occupancy, Fuel, and Structural Characteristics of Housing Units With an American Indian, Eskimo, or Aleut Householder: 1990** State Urban and Rural and Size of Place	53
20.	**Occupancy, Fuel, and Structural Characteristics of Housing Units With an Asian or Pacific Islander Householder: 1990** State Urban and Rural and Size of Place	54
21.	**Occupancy, Fuel, and Structural Characteristics of Housing Units With an Hispanic Origin Householder: 1990** State Urban and Rural and Size of Place	55
22.	**Occupancy, Fuel, and Structural Characteristics of Housing Units With a White, Not of Hispanic Origin Householder: 1990** State Urban and Rural and Size of Place	56
23.	**Social and Financial Characteristics of Housing Units With a White Householder: 1990** State Urban and Rural and Size of Place	57
24.	**Social and Financial Characteristics of Housing Units With a Black Householder: 1990** State Urban and Rural and Size of Place	58
25.	**Social and Financial Characteristics of Housing Units With an American Indian, Eskimo, or Aleut Householder: 1990** State Urban and Rural and Size of Place	59
26.	**Social and Financial Characteristics of Housing Units With an Asian or Pacific Islander Householder: 1990** State Urban and Rural and Size of Place	60
27.	**Social and Financial Characteristics of Housing Units With an Hispanic Origin Householder: 1990** State Urban and Rural and Size of Place	61
28.	**Social and Financial Characteristics of Housing Units With a White, Not of Hispanic Origin Householder: 1990** State Urban and Rural and Size of Place	62
29.	**Household Income Characteristics of Housing Units With a White Householder: 1990** State Urban and Rural and Size of Place	63
30.	**Household Income Characteristics of Housing Units With a Black Householder: 1990** State Urban and Rural and Size of Place	64
31.	**Household Income Characteristics of Housing Units With an American Indian, Eskimo, or Aleut Householder: 1990** State Urban and Rural and Size of Place	65
32.	**Household Income Characteristics of Housing Units With an Asian or Pacific Islander Householder: 1990** State Urban and Rural and Size of Place	66
33.	**Household Income Characteristics of Housing Units With an Hispanic Origin Householder: 1990** State Urban and Rural and Size of Place	67
34.	**Household Income Characteristics of Housing Units With a White, Not of Hispanic Origin Householder: 1990** State Urban and Rural and Size of Place	68
35.	**Structural Characteristics: 1990** State Inside and Outside Metropolitan Area	69

TIPSII [UPF] GH209 CENSUS90 71580800 07/22/93 9:40 AM MACHINE: C DATA:NONE TAPE: NONE FRAME: 2
TSF:CENSUS90*92. 07/14/93 15:36:15 UTF:CENSUS90*93. 07/14/93 15:36:15 META:CENSUS90*H2TOCB09. 07/14/93 15:36:25

Table		Page
36.	**Fuel, Occupancy, and Social Characteristics: 1990** State Inside and Outside Metropolitan Area	70
37.	**Financial Characteristics: 1990** State Inside and Outside Metropolitan Area	71
38.	**Household Income Characteristics: 1990** State Inside and Outside Metropolitan Area	72
39.	**Occupancy, Fuel, and Structural Characteristics of Housing Units With a White Householder: 1990** State Inside and Outside Metropolitan Area	73
40.	**Occupancy, Fuel, and Structural Characteristics of Housing Units With a Black Householder: 1990** State Inside and Outside Metropolitan Area	74
41.	**Occupancy, Fuel, and Structural Characteristics of Housing Units With an American Indian, Eskimo, or Aleut Householder: 1990** State Inside and Outside Metropolitan Area	75
42.	**Occupancy, Fuel, and Structural Characteristics of Housing Units With an Asian or Pacific Islander Householder: 1990** State Inside and Outside Metropolitan Area	76
43.	**Occupancy, Fuel, and Structural Characteristics of Housing Units With an Hispanic Origin Householder: 1990** State Inside and Outside Metropolitan Area	77
44.	**Occupancy, Fuel, and Structural Characteristics of Housing Units With a White, Not of Hispanic Origin Householder: 1990** State Inside and Outside Metropolitan Area	78
45.	**Social and Financial Characteristics of Housing Units With a White Householder: 1990** State Inside and Outside Metropolitan Area	79
46.	**Social and Financial Characteristics of Housing Units With a Black Householder: 1990** State Inside and Outside Metropolitan Area	80
47.	**Social and Financial Characteristics of Housing Units With an American Indian, Eskimo, or Aleut Householder: 1990** State Inside and Outside Metropolitan Area	81
48.	**Social and Financial Characteristics of Housing Units With an Asian or Pacific Islander Householder: 1990** State Inside and Outside Metropolitan Area	82
49.	**Social and Financial Characteristics of Housing Units With an Hispanic Origin Householder: 1990** State Inside and Outside Metropolitan Area	83
50.	**Social and Financial Characteristics of Housing Units With a White, Not of Hispanic Origin Householder: 1990** State Inside and Outside Metropolitan Area	84
51.	**Household Income Characteristics of Housing Units With a White Householder: 1990** State Inside and Outside Metropolitan Area	85
52.	**Household Income Characteristics of Housing Units With a Black Householder: 1990** State Inside and Outside Metropolitan Area	86
53.	**Household Income Characteristics of Housing Units With an American Indian, Eskimo, or Aleut Householder: 1990** State Inside and Outside Metropolitan Area	87

TIPSII [UPF] GH209 CENSUS90 71580800 07/22/93 9:40 AM MACHINE: C DATA:NONE TAPE: NONE FRAME: 3
TSF:CENSUS90*92. 07/14/93 15:36:15 UTF:CENSUS90*93. 07/14/93 15:36:15 META:CENSUS90*H2TOCB09. 07/14/93 15:36:25

Table		Page
54.	**Household Income Characteristics of Housing Units With an Asian or Pacific Islander Householder: 1990** State Inside and Outside Metropolitan Area	88
55.	**Household Income Characteristics of Housing Units With an Hispanic Origin Householder: 1990** State Inside and Outside Metropolitan Area	89
56.	**Household Income Characteristics of Housing Units With a White, Not of Hispanic Origin Householder: 1990** State Inside and Outside Metropolitan Area	90
57.	**Occupancy, Fuel, and Structural Characteristics of Housing Units With a Householder of Selected Racial Groups: 1990** State	91
58.	**Social and Financial Characteristics of Housing Units With a Householder of Selected Racial Groups: 1990** State	93
59.	**Household Income Characteristics of Housing Units With a Householder of Selected Racial Groups: 1990** State	95
60.	**Occupancy, Fuel, and Structural Characteristics of Housing Units With a Householder of Hispanic Origin by Type: 1990** State	97
61.	**Social and Financial Characteristics of Housing Units With a Householder of Hispanic Origin by Type: 1990** State	99
62.	**Household Income Characteristics of Housing Units With a Householder of Hispanic Origin by Type: 1990** State	101
63.	**Occupancy, Fuel, and Structural Characteristics of Housing Units for Race of Householder by Hispanic Origin: 1990** State	103
64.	**Social and Financial Characteristics of Housing Units for Race of Householder by Hispanic Origin: 1990** State	104
65.	**Household Income Characteristics of Housing Units for Race of Householder by Hispanic Origin: 1990** State	105
66.	**Structural Characteristics: 1990** County	106
67.	**Fuel, Occupancy, and Social Characteristics: 1990** County	107
68.	**Financial Characteristics: 1990** County	108
69.	**Household Income Characteristics: 1990** County	109
70.	**Occupancy, Fuel, and Structural Characteristics of Housing Units by Race and Hispanic Origin of Householder: 1990** County	110
71.	**Social and Financial Characteristics of Housing Units by Race and Hispanic Origin of Householder: 1990** County	115
72.	**Household Income Characteristics of Housing Units by Race and Hispanic Origin of Householder: 1990** County	120
73.	**Occupancy, Fuel, and Structural Characteristics of Housing Units With a Householder of Selected Racial Groups: 1990** County	125
74.	**Social and Financial Characteristics of Housing Units With a Householder of Selected Racial Groups: 1990** County	128
75.	**Household Income Characteristics of Housing Units With a Householder of Selected Racial Groups: 1990** County	131
76.	**Occupancy, Fuel, and Structural Characteristics of Housing Units With a Householder of Hispanic Origin by Type: 1990** County	134

TIPSII [UPF] GH209 CENSUS90 71580800 07/22/93 9:40 AM MACHINE: C DATA:NONE TAPE: NONE FRAME: 4
TSF:CENSUS90*92. 07/14/93 15:36:15 UTF:CENSUS90*93. 07/14/93 15:36:15 META:CENSUS90*H2TOCB09. 07/14/93 15:36:25

Table		Page
77.	**Social and Financial Characteristics of Housing Units With a Householder of Hispanic Origin by Type: 1990** County	138
78.	**Household Income Characteristics of Housing Units With a Householder of Hispanic Origin by Type: 1990** County	142
79.	**Structural Characteristics: 1990** Place and [In Selected States] County Subdivision [10,000 or More Persons]	146
80.	**Fuel, Occupancy, and Social Characteristics: 1990** Place and [In Selected States] County Subdivision [10,000 or More Persons]	159
81.	**Financial Characteristics: 1990** Place and [In Selected States] County Subdivision [10,000 or More Persons]	172
82.	**Household Income Characteristics: 1990** Place and [In Selected States] County Subdivision [10,000 or More Persons]	185
83.	**Occupancy, Fuel, and Structural Characteristics of Housing Units by Race and Hispanic Origin of Householder: 1990** Place and [In Selected States] County Subdivision [10,000 or More Persons]	198
84.	**Social and Financial Characteristics of Housing Units by Race and Hispanic Origin of Householder: 1990** Place and [In Selected States] County Subdivision [10,000 or More Persons]	221
85.	**Household Income Characteristics of Housing Units by Race and Hispanic Origin of Householder: 1990** Place and [In Selected States] County Subdivision [10,000 or More Persons]	244
86.	**Occupancy, Fuel, and Structural Characteristics of Housing Units With a Householder of Selected Racial Groups: 1990** Place and [In Selected States] County Subdivision [10,000 or More Persons]	267
87.	**Social and Financial Characteristics of Housing Units With a Householder of Selected Racial Groups: 1990** Place and [In Selected States] County Subdivision [10,000 or More Persons]	270
88.	**Household Income Characteristics of Housing Units With a Householder of Selected Racial Groups: 1990** Place and [In Selected States] County Subdivision [10,000 or More Persons]	273
89.	**Occupancy, Fuel, and Structural Characteristics of Housing Units With a Householder of Hispanic Origin by Type: 1990** Place and [In Selected States] County Subdivision [10,000 or More Persons]	276
90.	**Social and Financial Characteristics of Housing Units With a Householder of Hispanic Origin by Type: 1990** Place and [In Selected States] County Subdivision [10,000 or More Persons]	284
91.	**Household Income Characteristics of Housing Units With a Householder of Hispanic Origin by Type: 1990** Place and [In Selected States] County Subdivision [10,000 or More Persons]	292
92.	**Structural, Social, and Financial Characteristics: 1990** Place and [In Selected States] County Subdivision [2,500 to 9,999 Persons]	300
93.	**Structural, Social, and Financial Characteristics of Housing Units by Race and Hispanic Origin of Householder: 1990** Place and [In Selected States] County Subdivision [2,500 to 9,999 Persons]	311
94.	**Structural, Social, and Financial Characteristics of Housing Units With a Householder of Selected Racial Groups: 1990** Place and [In Selected States] County Subdivision [2,500 to 9,999 Persons]	*

TIPSII [UPF] GH209 CENSUS90 71580800 07/22/93 9:40 AM MACHINE: C DATA:NONE TAPE: NONE FRAME: 5
TSF:CENSUS90*92. 07/14/93 15:36:15 UTF:CENSUS90*93. 07/14/93 15:36:15 META:CENSUS90*H2TOCB09. 07/14/93 15:36:25

Table		Page
95.	**Structural, Social, and Financial Characteristics of Housing Units With a Householder of Hispanic Origin by Type: 1990** Place and [In Selected States] County Subdivision [2,500 to 9,999 Persons]	*
96.	**Occupancy and Social Characteristics of Rural Housing Units: 1990** State County	313
97.	**Structural and Utilization Characteristics of Rural Housing Units: 1990** State County	314
98.	**Financial Characteristics of Rural Housing Units: 1990** State County	315
99.	**Occupancy and Social Characteristics of Rural Farm Housing Units: 1990** State County	316
100.	**Structural, Social, and Financial Characteristics for American Indian and Alaska Native Areas: 1990** American Indian Area	317
101.	**Allocation of Housing Characteristics: 1990** State	318
102.	**Percent of Housing Units Allocated: 1990** State Urban and Rural and Size of Place Inside and Outside Metropolitan Area County Place and [In Selected States] County Subdivision [2,500 or More Persons]	319
103.	**Percent of Housing Units Allocated: 1990** American Indian Area	323
104.	**Percent of Housing Units in Sample: 1990** State Urban and Rural and Size of Place Inside and Outside Metropolitan Area County Place and [In Selected States] County Subdivision [2,500 or More Persons]	324
105.	**Percent of Housing Units in Sample: 1990** American Indian Area	326

TIPSII [UPF] GH209 CENSUS90 71580800 07/22/93 9:40 AM MACHINE: C DATA:NONE TAPE: NONE FRAME: 6
TSF:CENSUS90*92. 07/14/93 15:36:15 UTF:CENSUS90*93. 07/14/93 15:36:15 META:CENSUS90*H2TOCB09. 07/14/93 15:36:25

HOW TO USE THIS CENSUS REPORT

CONTENTS

Contents of the Appendixes I–3
Graphics I–3
How to Find Geographic Areas and Subject-Matter Data I–1
How to Use the Statistical Tables I–2
User Notes I–3

INTRODUCTION

Data from the 1990 census are presented in several different report series. These series are published under the following three subject titles:

1. 1990 Census of Population (1990 CP)
2. 1990 Census of Housing (1990 CH)
3. 1990 Census of Population and Housing (1990 CPH)

The types of data and the geographic areas shown in reports differ from one series to another. In most series, there is one report for each State, the District of Columbia, Puerto Rico, and the Virgin Islands of the United States (Virgin Islands), plus a United States summary report. Some series include reports for American Indian and Alaska Native areas, metropolitan areas, and urbanized areas. See appendix F for detailed information about the various report series; additional 1990 census data products such as computer tapes, microfiche, and laser disks; other related materials; and sources of assistance.

The data from the 1990 census were derived from a limited number of basic questions asked of the entire population and about every housing unit (referred to as the 100-percent questions), and from additional questions asked of a sample of the population and housing units (referred to as the sample questions). Two primary versions of questionnaires were used: a short form containing only the 100-percent questions and a long form containing both the 100-percent questions and the additional sample questions. Appendix E presents facsimiles of the questionnaire pages and the respondent instructions used to collect the data included in this report. Appendix F lists the subjects that are covered by the 100-percent and sample components of the 1990 census.

Legal provision for this census, which was conducted as of April 1, 1990, was made in the Act of Congress of August 31, 1954 (amended August 1957, December 1975, and October 1976), which is codified in Title 13, United States Code.

HOW TO FIND GEOGRAPHIC AREAS AND SUBJECT-MATTER DATA

This report includes a table finding guide to assist the user in locating those statistical tables that contain the data that are needed. The table finding guide lists alphabetically, by geographic area, the subjects shown in this report. To determine which tables in this report show data for a particular topic, find the subject in the left-hand column of the table finding guide and then look across the columns using the headings at the top for the desired type of geographic area. Below is an example of a table finding guide.

TABLE FINDING GUIDE

Subjects by Type of Geographic Area and Table Number

Subjects covered in this report are shown on the left side, and types of geographic areas are shown at the top. For a description of area classifications, see appendix A. For definitions and explanations of subject characteristics, see appendix B. Table numbers without reference letters in parentheses indicate data for the total population only. Data by race and Hispanic origin are indicated with reference letters in parentheses after the table numbers. Reference letters for population counts and subjects by race and Hispanic origin follow:

(A) White; Black; American Indian, Eskimo, or Aleut; Asian or Pacific Islander; Hispanic origin; White, not of Hispanic origin.
(B) American Indian, Eskimo, Aleut, All Asian, Chinese, Filipino, Japanese, Asian Indian, Korean, Vietnamese, Cambodian, Hmong, Laotian, Thai, All Pacific Islander, Hawaiian, Samoan, Guamanian.
(C) Mexican, Puerto Rican, Cuban, Other Hispanic origin, Dominican, Central American, Guatemalan, Honduran, Nicaraguan, Panamanian, Salvadoran, South American, Colombian, Ecuadorian, Peruvian.
(D) Race by Hispanic origin.

Subject	The State		County		Place and (in selected States) county subdivision[2]		American Indian and Alaska Native area[3]
	Total	Urban, rural, size of place, and rural farm[1]	Total	Rural or rural farm	10,000 or more	2,500 to 9,999	
Age	20, 34, 65(B),	20, 56(A)	95, 106(A)	169, 171	135(A)	151	173(A)
Ancestry	17, 31	17	92	...	121	150	...
Disability	20, 34, 84(D)	20, 57(A)	95, 107(A)	...	136(A)	152	174(A)
Educational attainment	22, 36	22, 57(A)	97, 107(A)	169, 171	136(A)	160(A)	174(A)
Household type and relationship	21, 35	21, 56(A)	96, 106(A)	169, 171	135(A)	160(A)	173(A)
Industry	26, 40, 67(B)	26, 58(A)	101,108(A), 116(B),	170, 172	137(A) 148(C)	161(A) 167(C)	175(A)
Poverty status	29, 43, 72(B)	29, 63(A)	104, 113(A) 117(B)	170, 172	142(A) 149(C)	162(A) 168(C)	180(A)
Residence in 1985	23, 37, 67(B)	23, 60(A)	98, 110(A)	...	139(A)	155	177(A)
Veteran status	23, 37, 69(B)	23, 60(A)	98, 110(A)	...	139(A)	155	177(A)
Work status in 1989	27, 41, 69(B)	27, 60(A)	102, 110(A)	...	139(A)	155	177(A)

... Not applicable.

[1]Type of residence categories are less detailed in tables 56–64 (which show characteristics by race and Hispanic origin) than in other tables.

[2]The selected States are Connecticut, Maine, Massachusetts, Michigan, Minnesota, New Hampshire, New Jersey, New York, Pennsylvania, Rhode Island, Vermont, and Wisconsin.

[3]Characteristics are shown only for the American Indian, Eskimo, or Aleut population.

Tables identified in the table finding guide with a reference letter in parentheses after the table number present characteristics for racial groups or persons of Hispanic origin. The tables without reference letters contain data for the total population only. The table finding guide does not include cross-classifications of subject-matter items, nor does it distinguish among tables presenting data for all persons or housing units and tables presenting data for subgroups (for example, persons under 18 years or renter-occupied housing units) unless it is necessary to locate the subject.

Additional information to locate data within specific reports often is provided in the headnote at the top of the table finding guide and in the footnotes at the bottom of the guide.

HOW TO USE THE STATISTICAL TABLES

Parts of a Statistical Table

The census data included in printed reports are arranged in tables. Each table includes four major parts: *(1) heading, (2) boxhead, (3) stub, and (4) data field.*

A typical census report table is illustrated below.

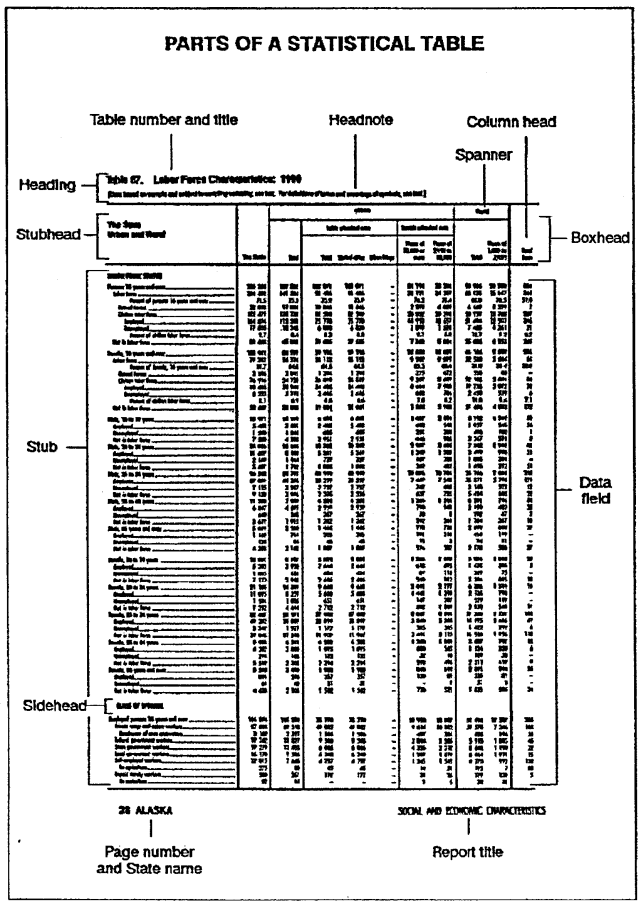

The *heading* consists of the table number, title, and headnote. The table number indicates the position of the table within the report, while the title is a brief statement indicating the classification, nature, and time reference of the data presented in the table. The headnote is enclosed in brackets and is located under the title. It contains statements that qualify, explain, or provide information pertaining to the entire table. In some tables showing racial and Hispanic origin groups, the headnote includes information that data are presented only when certain population-size criteria (thresholds) are met. (For more information on thresholds, see the ''User Notes'' section.)

The *boxhead* is under the heading. This portion of the table, which contains the individual column heads or captions, describes the data in each vertical column. In the boxhead of many tables, a spanner appears across and above two or more column heads or across two or more lower spanners. The purpose of a spanner is to classify or qualify items below it or separate the table into identifiable blocks in terms of major aspects of the data.

The *stub* is located at the left edge of the table. It includes a listing of line or row captions or descriptions. At the top of the stub is the stubhead. The stubhead is considered to be an extension of the table title and usually shows generic geographic area designations and restrictions.

In the stub, several features are used to help the user better understand the contents of the table. Usually, a block of data lines is preceded by a sidehead. The sidehead, similar to a spanner, describes and classifies the stub entries following it. The use of indentation in a stub indicates the relationship of one data line to another. Indented data lines represent subcategories that in most instances, sum to a total. Occasionally in tables, it is desirable to show one or more single-line subcategories that do not sum to the total. The unit of measure, such as dollars, is shown when it is not clear from the general wording of the data line.

The *data field* is that part of the table that contains the data. It extends from the bottom of the boxhead to the bottom of the table and from the right of the stub to the right-hand edge of the page.

Both geographic and subject-matter terms appear in tables. It is important to read the definitions of the terms used in the tables because census terms often are defined in special ways that reflect the manner in which the questions were asked and the data were tabulated. Definitions of geographic terms are provided in appendix A. Subject-matter terms are defined in appendix B.

Symbols and Geographic Abbreviations

The following symbols are used in the tables and explanations of subjects covered in this report:

- A dash ''-'' represents zero or a percent that rounds to less than 0.1.
- Three dots ''...'' mean not applicable.
- (NA) means not available.

- The prefix ''r'' indicates that the count has been revised since publication of 1980 reports or that the area was erroneously omitted or not shown in the correct geographic relationship in the 1980 census reports. This symbol appears only in the 1990 CPH-2, *Population and Housing Unit Counts* reports.
- A dagger ''†'' next to the name of a geographic area indicates that there has been a geographic change(s) (for example, an annexation or detachment, a new incorporation, or a name change) since the information published for the 1980 census for that area. This symbol appears only in the 1990 CPH-2, *Population and Housing Unit Counts* reports. The geographic change information for the entities in a State is shown in the ''User Notes'' section of 1990 CPH-2, *Population and Housing Unit Counts* report, for that State. The information for all States appears in the ''User Notes'' section of the technical documentation for Summary Tape Files 1 and 3.
- A plus sign ''+ '' or a minus sign ''–'' following a figure denotes that the median falls in the initial or terminal category of an open-ended distribution. (For more information on medians, see the discussion under ''Derived Measures'' in appendix B.)
- A minus sign ''–'' preceding a figure denotes decrease.

The following geographic abbreviations are used in the tables and explanations of subjects covered in this report:

- A ''(pt.)'' next to the name of a geographic area in a hierarchical presentation indicates that the geographic entity is only partially located in the superior geographic entity. For example, a ''(pt.)'' next to a place name in a county subdivision-place hierarchy indicates that the place is located in more than one county subdivision. (Places also may be ''split'' by county, congressional district, urban/ rural, metropolitan area, voting district, and other geographic boundaries, depending on the presentation.) Other geographic entities also can be''split'' by a higher-level entity. The exception is a tabulation block, which is unique within all geographic entities in census products.
- BG is block group.
- BNA is block numbering area.
- CDP is census designated place.
- CMSA is consolidated metropolitan statistical area.
- MA is metropolitan area.
- MSA is metropolitan statistical area.
- PMSA is primary metropolitan statistical area.
- TDSA is tribal designated statistical area.
- TJSA is tribal jurisdiction statistical area.
- unorg. is unorganized territory.
- VTD is voting district.

Census tables often include derived measures such as medians, means, percents, and ratios. More detailed information about derived measures is provided in appendix B.

GRAPHICS

Charts, statistical maps, and other graphic summaries are included in some 1990 census reports. If graphics are shown in a report, they are presented immediately after the ''User Notes'' section.

USER NOTES

User notes include corrections, errata, and related explanatory information. This section appears directly before the statistical tables in census reports unless graphics are shown. It presents information about unique characteristics of the report and changes or corrections made too late to be reflected in the text or tables themselves.

CONTENTS OF THE APPENDIXES

Appendix A—Provides definitions of the types of geographic areas and related information used in census reports.

Appendix B—Contains definitions for the subject-matter items used in census reports, including explanations of derived measures, limitations of the data, and comparability with previous censuses. The subjects are listed alphabetically. In reports that contain both population and housing characteristics, the population characteristics are described first, followed by the explanations of the housing subjects.

Appendix C—Provides information on confidentiality of the data, allocations and substitutions, and sources of errors in the data.

Appendix D—Explains the residence rules used in counting the population and housing units, presents a brief overview of data collection operations, and describes processing procedures used to convert data from unedited questionnaires to final 1990 publications and tapes. This appendix also clarifies the procedures used to collect data for persons abroad at the time of the census, where persons on military bases or away at school were counted, how data were collected for persons in institutions, and which citizens of foreign countries were included in the U.S. data.

Appendix E—Presents a facsimile of the 1990 census questionnaire pages and the respondent instructions used to collect the data in this report.

Appendix F—Summarizes the 1990 census data products program by describing the information available in printed reports and in other sources, such as microfiche or computer tape; and provides information on where to obtain assistance.

Appendix G—Contains maps depicting the geographic areas shown in this report.

TABLE FINDING GUIDE

Subjects by Type of Geographic Area and Table Number

Subjects covered in this report are shown on the left side, and types of geographic areas are shown at the top. For definitions of area classifications, see appendix A. For definitions and explanations of subject characteristics, see appendix B. Race and Hispanic origin are indicated with reference letters in parentheses after the table numbers. When a range of table numbers is shown together with a reference letter, there is one table for each race and Hispanic origin group. Reference letters for housing characteristics by race and Hispanic origin of householder are:

(A) White; Black; American Indian, Eskimo, or Aleut; Asian or Pacific Islander; Hispanic origin; White, not of Hispanic origin
(B) American Indian, Eskimo, Aleut, All Asian, Chinese, Filipino, Japanese, Asian Indian, Korean, Vietnamese, Cambodian, Hmong, Laotian, Thai; all Pacific Islander, Hawaiian, Samoan, Guamanian
(C) Mexican, Puerto Rican, Cuban, Other Hispanic origin, Dominican, Central American, Costa Rican, Guatemalan, Honduran, Nicaraguan, Panamanian, Salvadoran, South American, Argentinean, Chilean, Colombian, Ecuadorian, Peruvian, Venezuelan, All other Hispanic origin
(D) Race by Hispanic origin

Subject	The State			County		Place and (in selected States) county subdivision[1]		American Indian and Alaska Native area[2]
	Total	Urban, rural, size of place, and rural farm	Inside and outside metropolitan area	Total	Rural or rural farm	10,000 or more	2,500 to 9,999	
SUMMARY CHARACTERISTICS	1, 6-11(A)	1, 6-11(A)	1, 6-11(A)	1, 6-11(A)	...	1, 6-11(A)	1, 6-11(A)	12
HOUSEHOLDER COUNTS BY RACE AND HISPANIC ORIGIN	2-3(A-D), 96(A)	2(A-D)	3(A-D)	4(A-D)	96(A)	5(A-D)	5(A-D)	...
Bedrooms	13, 17-22(A), 35, 39-44(A), 57(B),60(C), 63(D), 99	13, 17-22(A)	35, 39-44(A)	66, 70(A), 73(B), 76(C)	99	79, 83(A), 86(B), 89(C)	...	...
Condominium units	13, 35	13	35	66	...	79	...	...
Householder 65 years and over	14, 23-28(A) 36, 45-50(A), 58(B), 61(C), 64(D), 97	14, 23-28(A)	35, 45-50(A)	67, 71(A), 74(B), 77(C)	97	80, 84(A), 87(B), 90(C)	...	100
Heating fuel	14, 17-22(A), 36, 39-44(A), 57(B), 60(C), 63(D), 97, 99	14, 17-22(A)	36, 39-44(A)	67, 70(A), 73(B), 76(C)	97, 99	80, 83(A), 86(B), 89(C)	92, 93(A), 94(B), 95(C)	100
Income in 1989, household	15, 23-28(A), 37, 45-50(A), 58(B), 61(C), 64(D), 98, 99	15, 23-28(A)	37, 45-50(A)	68, 71(A), 74(B), 77(C)	98, 99	81, 84(A), 87(B), 90(C)	92, 93(A), 94(B), 95(C)	100
Income in 1989 by gross rent as a percentage of household income in 1989	16, 29-34(A), 38, 51-56(A), 59(B), 62(C), 65(D)	16, 29-34(A)	38, 51-56(A)	69, 72(A), 75(B), 78(C)	...	82, 85(A), 88(B), 91(C)	...	...
Income in 1989 by selected monthly owner costs as a percentage of household income in 1989	16, 29-34(A), 38, 51-56(A), 59(B), 62(C), 65(D)	16, 29-34(A)	38, 51-56(A)	69, 72(A), 75(B), 78(C)	...	82, 85(A), 88(B), 91(C)	...	...
Gross rent	15, 23-28(A), 37, 45-50(A), 58(B), 61(C), 64(D), 98	15, 23-28(A)	37, 45-50(A)	68, 71(A), 74(B), 77(C)	98	81, 84(A), 87(B), 90(C)	92, 93(A), 94(B), 95(C)	100
Gross rent as percentage of household income in 1989	98	...	...	...	98	...	92, 93(A), 94(B), 95(C)	100

See symbol and footnotes at end of table.

Subjects by Type of Geographic Area and Table Number—Con.

Subjects covered in this report are shown on the left side, and types of geographic areas are shown at the top. For definitions of area classifications, see appendix A. For definitions and explanations of subject characteristics, see appendix B. Race and Hispanic origin are indicated with reference letters in parentheses after the table numbers. When a range of table numbers is shown together with a reference letter, there is one table or specific data within the table for each race and Hispanic origin group. Reference letters for housing characteristics by race and Hispanic origin of householder are:

(A) White; Black; American Indian, Eskimo, or Aleut; Asian or Pacific Islander; Hispanic origin; White, not of Hispanic origin
(B) American Indian, Eskimo, Aleut, All Asian, Chinese, Filipino, Japanese, Asian Indian, Korean, Vietnamese, Cambodian, Hmong, Laotian, Thai; all Pacific Islander, Hawaiian, Samoan, Guamanian
(C) Mexican, Puerto Rican, Cuban, Other Hispanic origin, Dominican, Central American, Costa Rican, Guatemalan, Honduran, Nicaraguan, Panamanian, Salvadoran, South American, Argentinean, Chilean, Colombian, Ecudoran, Peruvian, Venezuelan, All other Hispanic origin
(D) Race by Hispanic origin

Subject	The State			County		Place and (in selected States) county subdivision[1]		American Indian and Alaska Native area[2]
	Total	Urban, rural, size of place, and rural farm	Inside and outside metropolitan area	Total	Rural or rural farm	10,000 or more	2,500 to 9,999	
Kitchen facilities	13, 17-22(A), 35, 39-44(A), 57(B), 60(C), 63(D), 96, 99	13, 17-22(A)	35, 39-44(A)	66, 70(A), 73(B), 76(C)	96, 99	79, 83(A), 86(B), 89(C)	...	...
Mobile homes	13, 35	13	35	66	...	79	...	...
Mortgage status and selected monthly owner costs	15, 23-28(A), 37, 45-50(A), 58(B), 61(C), 64(D), 98	15, 23-28(A)	37, 45-50(A)	68, 71(A), 74(B), 77(C)	98	81, 84(A), 87(B), 90(C)	92, 93(A), 94(B), 95(C)	100
Mortgage status and selected monthly owner costs as a percentage of household income in 1989	15, 37, 98	15	37	68	98	81	92, 93(A), 94(B), 95(C)	100
Plumbing facilities	13, 14, 17-22(A), 35, 36, 39-44(A), 57(B), 60(C), 63(D), 96, 97, 99	13, 14, 17-22(A)	35, 36, 39-44(A)	66, 67, 70(A), 73(B), 76(C)	96, 97, 99	79, 80, 83(A), 86(B), 89(C)	92, 93(A), 94(B), 95(C)	100
Poverty level in 1989, households below	14, 23-28(A), 36, 45-50(A), 58(B), 61(C), 64(D), 97, 99	14, 23-28(A)	36, 45-50(A)	67, 71(A), 74(B), 77(C)	97, 99	80, 84(A), 87(B), 90(C)	92, 93(A), 94(B), 95(C)	100
Second mortgage or home equity loan	13, 35	13	35	66	...	79	...	...
Sewage disposal	13, 17-22(A), 35, 39-44(A), 57(B), 60(C), 63(D), 96, 99	13, 17-22(A)	35, 39-44(A)	66, 70(A), 73(B), 76(C)	96, 99	79, 83(A), 86(B), 89(C)	92, 93(A), 94(B), 95(C)	100
Source of water	13, 17-22(A), 35, 39-44(A), 57(B), 60(C), 63(D), 96, 99	13, 17-22(A)	35, 39-44(A)	66, 70(A), 73(B), 76(C)	96, 99	79, 83(A), 86(B), 89(C)	92, 93(A), 94(B), 95(C)	100
Telephone in unit	14, 36	14	36	67	...	80	...	...
Tenure	13, 17-22(A), 35, 39-44(A), 57(B), 60(C), 63(D), 96(A)	13, 17-22(A)	35, 39-44(A)	66, 70(A), 73(B), 76(C)	96(A)	79, 83(A), 86(B), 89(C)	92, 93(A), 94(B), 95(C)	100
Vacancy status	13, 35, 96	13	35	66	96	79	...	...
Vehicles available	14, 17-22(A), 36, 39-44(A), 57(B), 60(C), 63(D), 97, 99	14, 17-22(A)	36, 39-44(A)	67, 70(A), 73(B), 76(C)	97, 99	80, 83(A), 86(B), 89(C)	92, 93(A), 94(B), 95(C)	100

See symbol and footnotes at end of table.

Subjects by Type of Geographic Area and Table Number—Con.

Subjects covered in this report are shown on the left side, and types of geographic areas are shown at the top. For definitions of area classifications, see appendix A. For definitions and explanations of subject characteristics, see appendix B. Race and Hispanic origin are indicated with reference letters in parentheses after the table numbers. When a range of table numbers is shown together with a reference letter, there is one table or specific data within the table for each race and Hispanic origin group. Reference letters for housing characteristics by race and Hispanic origin of householder are:

(A) White; Black; American Indian, Eskimo, or Aleut; Asian or Pacific Islander; Hispanic origin; White, not of Hispanic origin
(B) American Indian, Eskimo, Aleut, All Asian, Chinese, Filipino, Japanese, Asian Indian, Korean, Vietnamese, Cambodian, Hmong, Laotian, Thai; all Pacific Islander, Hawaiian, Samoan, Guamanian
(C) Mexican, Puerto Rican, Cuban, Other Hispanic origin, Dominican, Central American, Costa Rican, Guatemalan, Honduran, Nicaraguan, Panamanian, Salvadoran, South American, Argentinean, Chilean, Colombian, Ecudoran, Peruvian, Venezuelan, All other Hispanic origin
(D) Race by Hispanic origin

Subject	The State			County		Place and (in selected States) county subdivision[1]		American Indian and Alaska Native area[2]
	Total	Urban, rural, size of place, and rural farm	Inside and outside metropolitan area	Total	Rural or rural farm	10,000 or more	2,500 to 9,999	
Year householder moved into unit	14, 17-22(A), 36, 39-44(A), 57(B), 60(C), 63(D), 97, 99	14, 17-22(A)	36, 39-44(A)	67, 70(A), 73(B), 76(C)	97, 99	80, 83(A), 86(B), 89(C)	92, 93(A), 94(B), 95(C)	100
Year structure built	13, 17-22(A), 35, 39-44(A), 57(B), 60C), 63(D), 96, 99	13, 17-22(A)	35, 39-44(A)	66, 70(A), 73(B), 76(C)	96, 99	79, 83(A), 86(B), 89(C)	92, 93(A), 94(B), 95(C)	100

... Not applicable for this report.

[1]The selected States are: Connecticut, Maine, Massachusetts, Michigan, Minnesota, New Hampshire, New Jersey, New York, Pennsylvania, Rhode Island, Vermont, and Wisconsin.

[2]Characteristics are shown only for the American Indian, Eskimo, or Aleut households.

USER NOTES

Additional information concerning this 1990 census product may be available at a later date. If you wish to receive these *User Notes*, contact:

Data User Services Division
Customer Services
Bureau of the Census
Washington, DC 20233
301-763-4100

Questions concerning the content of this report may be directed to:

William S. Chapin
Housing and Household Economic Statistics Division
Physical Characteristics Branch
Bureau of the Census
Washington, DC 20233

ADDITIONAL DEFINITIONS AND EXPLANATIONS OF DATA

GENERAL

User Note 1

Age Reporting—Review of detailed 1990 information indicated that respondents tended to provide their age as of the date of completion of the questionnaire, not their age on April 1, 1990. In addition, there may have been a tendency for respondents to round up their age if they were close to having a birthday. It is likely that approximately 10 percent of persons in most age groups are actually 1 year younger. For most single years of age, the misstatements are largely offsetting. The problem is most pronounced at age 0 because persons lost to age 1 may not have been fully offset by the inclusion of babies born after April 1, 1990, and because there may have been more rounding up to age 1 to avoid reporting age as 0 years. (Age in completed months was not collected for infants under age 1.)

The reporting of age 1 year older than age on April 1, 1990, is likely to have been greater in areas where the census data were collected later in 1990. The magnitude of this problem was much less in the three previous censuses where age was typically derived from respondent data on year of birth and quarter of birth. (For more information on the design of the age question, see the discussion on comparability under ''Age'' in appendix B.)

User Note 2

The user should note that there are limitations to many of these data. Please refer to the text provided with this report for further explanations on the limitations of the data.

User Note 3

Estimated population and housing unit totals based on tabulations from only the sample questionnaires (sample tabulations) may differ from the official counts as tabulated from every census questionnaire (100-percent tabulations). Such differences result, in part, because the sample tabulations are based on information from a sample of households rather than from all households (sampling error). Differences also can occur because the interview situation (length of questionnaire, effect of the interviewer, etc.) and the processing rules differ between the 100-percent and sample tabulations. These types of differences are referred to as nonsampling errors. (For more information on nonsampling error, see appendix C.)

The 100-percent data are the official counts and should be used as the source of information on population and housing items collected on the 100-percent questionnaire, such as age, race, Hispanic origin, number of rooms, and tenure. This is especially appropriate when the primary focus is on counts of the population or housing units for small areas such as census tracts/ BNA's, block groups, and for American Indian and Alaska Native areas. For estimates of counts of persons and housing units by characteristics asked only on a sample basis (such as education, labor force status, income, and source of water), the sample estimates should be used within the context of the error associated with them.

Many users are interested in tabulations of items collected on the sample cross-classified by items collected on a 100-percent basis such as age, race, sex, Hispanic origin, and housing units by tenure. Given the way the weights were applied during sample tabulations, generally, there is exact agreement between sample estimates and 100-percent counts for total population and total housing units for most geographic areas. At the State level and higher geographic levels, sample estimates and 100-percent counts for population by age, sex, race, and Hispanic origin and for housing units by tenure, number of rooms and so on would be reasonably similar and, in some cases, the same.

At smaller geographic levels, including census tract/ BNA, there is still general agreement between 100-percent

counts and sample estimates of total population or housing units. At smaller geographic levels, however, there will be expected differences between sample estimates and 100-percent counts for population by age, sex, race, and Hispanic origin and for housing units by tenure, number of rooms and so on. In these cases, users may want to consider using derived measures (such as means and medians) or percent distributions. Whether using absolute numbers or derived measures for small population groups and for a small number of housing units in small geographic areas, users should be cautioned that the sampling error associated with these data may be large.

Even though the differences between sample estimates and 100-percent counts for these categories are generally small, the differences for the American Indian, as well as the Hispanic origin populations, are relatively larger than for other groups. The following provides some explanation for these differences.

State-level sample estimates of the number of American Indians are generally higher than the corresponding 100-percent counts. It appears the differences are primarily the result of proportionately higher reporting of ''Cherokee'' tribe on sample questionnaires. This phenomenon occurs primarily in off-reservation areas. The reasons for the greater reporting of Cherokee on sample forms are not fully known at this time. The Census Bureau will do research to provide more information on this phenomenon.

For the Hispanic origin population, sample estimates at the State level are generally lower than the corresponding 100-percent counts. The majority of difference is caused by the 100-percent and sample processing of the Hispanic question on the sample questionnaire when the respondent did not mark any response category. When processing the sample, we used written entries in race or Hispanic origin as well as responses to questions only asked on the sample, such as ancestry and place of birth. These procedures led to a lower proportion of persons being assigned as Hispanic in sample processing than were assigned during 100-percent processing. The Census Bureau will evaluate the effectiveness of the 100-percent and sample procedures.

As in previous censuses, the Census Bureau will evaluate the quality of the data and make this information available to data users. In the meanwhile, both 100-percent and sample data serve very important purposes and, therefore, should be used within the limitations of the sampling and nonsampling errors.

User Note 4

Thresholds and Complementary Thresholds—To show characteristics for a large number of racial and Hispanic groups and to avoid using a large number of pages to show characteristics for small population groups, population thresholds are used in some tables in this report. Also, complementary population thresholds are used in some tables to avoid showing largely repetitive data for the White population and for the White, not of Hispanic origin population. Specifically, complementary thresholds are used to limit the presentation of characteristics for the White population when the population of races other than White is small and for the White, not of Hispanic origin population when the Hispanic origin population is small.

For example, assume that the threshold and complementary threshold are 1,000 in a table showing data by race and Hispanic origin for counties. The threshold of 1,000 applies to each group, and in addition, the complementary threshold of 1,000 applies to White and to White, not of Hispanic origin. Figure 1 shows how the threshold and complementary threshold for race and Hispanic origin apply for a hypothetical county. (For simplicity, it is assumed that the ''Other race'' population of the county is zero because characteristics are not shown for the ''Other race'' population below the State level.) Thresholds are calculated for each race and Hispanic origin population

Figure 1. **Thresholds and Complementary Thresholds**

Race and Hispanic origin	Population	Characteristics shown	Reason
All persons	15,300	Yes	Threshold does not apply to total population.
White	13,800	Yes	Threshold and complementary threshold apply. There are 1,000 or more White persons, *and* there are 1,000 or more persons of races other than White.
Black	1,100	Yes	Threshold applies. There are 1,000 or more Black persons.
American Indian, Eskimo, or Aleut	100	No	Threshold applies. There are fewer than 1,000 American Indian, Eskimo, or Aleut persons.
Asian or Pacific Islander	300	No	Threshold applies. There are fewer than 1,000 Asian or Pacific Islander persons.
Hispanic origin (of any race)	300	No	Threshold applies. There are fewer than 1,000 Hispanic persons.
White, not of Hispanic origin	13,500	No	Threshold and complementary threshold apply. There are 1,000 or more White, not of Hispanic origin persons, *but* there are fewer than 1,000 Hispanic origin persons.

Figure 2. **Race and Hispanic Population Subgroups**

Race	Hispanic origin
White	Hispanic origin (of any race)
Black	Mexican
American Indian, Eskimo, or Aleut	Puerto Rican
American Indian	Cuban
Eskimo	Other Hispanic
Aleut	Dominican (Dominican Republic)
Asian or Pacific Islander	Central American
All Asian	Costa Rican
Chinese	Guatemalan
Filipino	Honduran
Japanese	Nicaraguan
Asian Indian	Panamanian
Korean	Salvadoran
Vietnamese	South American
Cambodian	Argentinean
Hmong	Chilean
Laotian	Colombian
Thai	Ecuadorian
All Pacific Islander	Peruvian
Hawaiian	Venezuelan
Samoan	All other Hispanic origin
Guamanian	

subgroup as shown in figure 2 above. (For more information on the race and Hispanic origin categories, see appendix B.)

The Census Bureau provides data in greater subject-matter and geographic detail on summary tape files (STF's) than in printed reports. Each printed report is derived from a specific summary tape file. For data not shown in a report because of the application of thresholds or complementary thresholds, see the corresponding summary tape file. For more information on computer tapes and other data products, see appendix F.

User Note 5

The Hispanic origin groups included in the category, ''All other Hispanic origin'' may vary among some data products. Persons of Hispanic origin are those who classified themselves in one of the specific Hispanic origin groups listed on the census questionnaire—''Mexican,'' ''Puerto Rican,'' ''Cuban,'' or ''other Spanish/ Hispanic'' origin.

In the tables of this report, the category, ''All other Hispanic origin'' includes only those persons who reported ''other Spanish/ Hispanic,'' *and* are not included in the specific groups listed under ''Other Hispanic.''

In other selected data products, ''All other Hispanic origin'' is a residual category that includes all persons who reported any Hispanic origin group but were not tabulated in any of the Hispanic origin groups listed in the table. (For more information on Hispanic origin, see appendix B.)

GEOGRAPHIC NAMES AND PRESENTATION

GENERAL

User Note 1

The latitude and longitude values shown by tick marks in the margins of the County Subdivision Outline Maps in appendix G are approximate. They are shown only for general reference. They are displayed accurately on the State and County Outline Maps.

CONNECTICUT

User Note 1

Some American Indian areas that have very small counts of American Indians, Eskimos, and Aleuts in the 100-percent data have zero estimates of American Indians, Eskimos, and Aleuts based on sample tabulations shown in this data product. This occurs because there is a statistical chance that a small population will not appear in a sample. The American Indian area affected is: Golden Hill Reservation.

Table 1. **Summary of Detailed Housing Characteristics: 1990**

[Data based on sample and subject to sampling variability, see text. For definitions of terms and meanings of symbols, see text]

State Urban and Rural and Size of Place Inside and Outside Metropolitan Area County Place and [In Selected States] County Subdivision [2,500 or More Persons]	All persons	All housing units: Total	Percent: Condominium	Percent: Lacking complete plumbing facilities	Percent: Lacking complete kitchen facilities	Year structure built: 1980 to March 1990	Year structure built: 1939 or earlier	Median year structure built	Occupied housing units: Total	Percent: Householder moved into unit 1989 to March 1990	Percent: No vehicle available	Percent: No telephone in unit	Specified owner, median selected monthly owner costs (dollars): With a mortgage	Specified owner, median selected monthly owner costs (dollars): Not mortgaged	Specified renter, median gross rent (dollars)
The State	**3 287 116**	**1 320 850**	**9.1**	**.4**	**.5**	**15.7**	**25.5**	**1959**	**1 230 479**	**16.7**	**10.0**	**2.6**	**1 096**	**338**	**598**
URBAN AND RURAL AND SIZE OF PLACE															
Urban	2 601 534	1 053 605	10.5	.4	.6	14.1	27.1	1957	987 692	17.8	11.9	3.1	1 079	339	593
Inside urbanized area	2 455 622	993 369	10.4	.4	.6	14.1	26.6	1957	932 098	17.8	12.0	3.1	1 084	340	598
Central place	1 125 303	465 070	10.3	.6	.8	13.6	33.2	1954	430 574	21.5	18.9	5.7	1 069	351	561
Urban fringe	1 330 319	528 299	10.5	.2	.3	14.6	20.9	1959	501 524	14.6	6.0	.9	1 091	335	656
Outside urbanized area	145 912	60 236	11.1	.5	.6	14.0	35.0	1955	55 594	19.0	9.9	2.9	993	328	529
Place of 10,000 or more	60 654	22 773	7.8	.6	1.2	15.6	35.5	1954	20 999	20.2	11.7	3.3	951	315	505
Place of 2,500 to 9,999	85 258	37 463	13.1	.4	.3	13.0	34.7	1956	34 595	18.3	8.7	2.6	1 020	339	557
Rural	685 582	267 245	3.7	.6	.4	21.9	19.0	1966	242 787	12.0	2.6	.8	1 143	332	646
Place of 1,000 to 2,499	49 958	22 974	4.9	.3	.3	15.3	32.8	1956	19 952	14.7	5.6	1.5	1 080	314	574
Place of less than 1,000	871	501	1.2	.8	.8	17.4	41.9	1945	374	10.7	5.3	2.7	775	364	481
Other rural	634 753	243 770	3.6	.6	.4	22.6	17.7	1966	222 461	11.8	2.4	.7	1 148	333	664
Rural farm	5 250	1 913	.4	.5	.6	11.2	44.5	1950	1 913	5.1	2.9	.6	1 104	337	625
INSIDE AND OUTSIDE METROPOLITAN AREA															
Inside metropolitan area	3 037 629	1 216 076	9.5	.4	.5	15.5	24.9	1959	1 138 225	16.7	10.3	2.7	1 112	342	604
In central city	1 125 303	465 070	10.3	.6	.8	13.6	33.2	1954	430 574	21.5	18.9	5.7	1 069	351	561
Not in central city	1 912 326	751 006	9.1	.3	.3	16.7	19.9	1961	707 651	13.9	5.1	.8	1 126	338	659
Urban	1 381 040	551 039	10.9	.2	.3	14.6	21.2	1959	522 449	14.7	6.1	.9	1 092	336	655
Inside urbanized area	1 329 780	528 076	10.5	.2	.3	14.6	20.9	1959	501 332	14.6	6.0	.9	1 092	335	656
Outside urbanized area	51 260	22 963	19.5	.4	.2	14.4	27.5	1961	21 117	16.8	6.9	1.4	1 108	377	621
Rural	531 286	199 967	4.0	.5	.4	22.5	16.2	1967	185 202	11.6	2.2	.6	1 206	347	685
Outside metropolitan area	249 487	104 774	3.8	.7	.7	18.0	31.8	1958	92 254	16.0	6.9	2.3	914	294	529
Urban	95 191	37 496	5.9	.5	.9	13.7	39.4	1952	34 669	20.2	11.6	3.8	915	310	508
Inside urbanized area	539	223	–	–	–	13.5	–	1972	192	6.8	–	3.6	808	317	575
Outside urbanized area	94 652	37 273	5.9	.5	.9	13.7	39.7	1951	34 477	20.3	11.7	3.8	917	309	508
Place of 10,000 or more	60 654	22 773	7.8	.6	1.2	15.6	35.5	1954	20 999	20.2	11.7	3.3	951	315	505
Place of 2,500 to 9,999	33 998	14 500	3.0	.4	.4	10.6	46.2	1945	13 478	20.5	11.6	4.5	875	299	513
Rural	154 296	67 278	2.7	.8	.6	20.4	27.5	1961	57 585	13.4	4.1	1.4	914	286	572
COUNTY															
Fairfield County	827 645	324 355	11.3	.4	.6	14.2	24.4	1958	305 011	15.9	9.5	2.3	1 406	406	709
Hartford County	851 783	341 812	9.4	.4	.6	14.9	22.8	1959	324 691	17.1	11.9	3.4	1 065	327	568
Litchfield County	174 092	74 274	7.0	.9	.8	18.3	30.6	1958	66 371	14.2	5.7	1.3	1 007	320	575
Middlesex County	143 196	61 593	8.3	.4	.4	20.3	22.3	1963	54 651	16.8	5.4	1.3	1 029	302	619
New Haven County	804 219	327 079	10.2	.4	.4	15.2	27.6	1958	304 730	16.8	12.2	2.8	1 040	335	585
New London County	254 957	104 461	4.2	.5	.6	16.4	29.6	1959	93 245	19.5	7.5	2.1	963	283	572
Tolland County	128 699	46 677	5.2	.6	.5	21.3	17.6	1965	44 309	16.1	4.2	1.5	1 013	304	598
Windham County	102 525	40 599	1.8	.5	.5	18.1	32.9	1959	37 471	16.7	8.6	3.6	835	261	488
PLACE AND COUNTY SUBDIVISION															
Andover town	2 540	980	–	–	.3	19.4	22.4	1959	936	8.5	1.2	1.2	1 028	320	487
Ansonia city	18 403	7 503	1.7	1.1	1.2	6.1	43.5	1948	7 159	14.4	11.8	3.0	908	291	541
Ansonia town	18 403	7 503	1.7	1.1	1.2	6.1	43.5	1948	7 159	14.4	11.8	3.0	908	291	541
Ashford town	3 765	1 562	4.2	1.1	.4	21.4	11.7	1971	1 402	16.9	3.7	2.6	875	310	618
Avon town	13 937	5 709	22.1	.1	–	26.2	8.6	1973	5 366	15.0	2.3	.5	1 589	405	864
Barkhamsted town	3 369	1 334	–	1.5	.4	18.7	17.1	1967	1 234	9.9	1.3	.4	968	313	618
Beacon Falls town	5 083	1 990	11.3	–	–	20.4	27.7	1962	1 889	15.9	2.1	1.3	929	278	659
Berlin town	16 787	6 204	1.8	.2	.8	16.3	20.9	1958	6 024	10.7	2.7	.5	1 060	352	595
Bethany town	4 608	1 581	–	–	–	14.0	15.8	1961	1 552	8.7	1.4	.3	1 276	379	616
Bethel town	17 541	6 399	10.3	.1	.2	18.6	20.4	1969	6 175	13.6	4.4	.6	1 254	358	762
Bethel CDP	8 835	3 615	18.3	.2	.4	18.8	27.5	1965	3 485	16.4	6.2	1.1	1 108	328	755
Bethlehem town	3 112	1 253	–	1.0	1.3	23.7	16.6	1969	1 107	9.3	–	1.9	1 053	362	725
Bloomfield town	19 483	7 738	11.7	.1	.1	18.1	9.3	1963	7 474	9.6	7.3	.3	1 107	348	673
Blue Hills CDP	3 290	1 074	–	–	.8	1.1	23.1	1952	1 065	7.8	8.1	–	814	291	573
Bolton town	4 575	1 704	–	.2	–	21.9	13.2	1960	1 657	10.0	1.6	.2	1 109	334	629
Branford town	27 603	13 056	26.4	.1	.4	28.1	21.3	1968	11 663	17.5	4.3	.3	1 098	318	733
Branford Center CDP	5 688	3 000	15.2	–	1.4	30.1	32.2	1963	2 656	21.8	10.0	.6	1 082	275	684
Bridgeport city	141 686	57 224	10.8	.7	1.1	10.6	36.4	1948	52 328	22.3	25.0	8.7	1 066	405	594
Bridgeport town	141 686	57 224	10.8	.7	1.1	10.6	36.4	1948	52 328	22.3	25.0	8.7	1 066	405	594
Bristol city	60 640	24 989	8.2	.1	.3	19.1	23.8	1960	23 956	16.4	8.1	2.1	994	315	549
Bristol town	60 640	24 989	8.2	.1	.3	19.1	23.8	1960	23 956	16.4	8.1	2.1	994	315	549
Broad Brook CDP	3 585	1 497	11.2	.7	.2	24.2	18.9	1972	1 383	20.1	4.9	1.8	1 110	327	669
Brookfield town	14 113	5 354	14.7	.1	–	20.5	6.1	1969	4 939	12.1	2.3	.3	1 361	355	880
Brooklyn town	6 681	2 405	1.1	.3	1.1	24.4	19.1	1965	2 295	15.3	3.8	1.3	849	252	443
Burlington town	7 026	2 372	1.5	–	–	25.5	8.0	1972	2 310	7.5	.4	–	1 164	334	713
Canterbury town	4 467	1 556	–	.8	1.3	25.9	19.9	1970	1 503	8.1	3.2	–	803	247	439
Canton town	8 268	3 323	14.4	.2	–	16.4	24.1	1964	3 202	12.6	3.6	.3	1 176	377	639
Central Manchester CDP	30 934	13 443	7.2	.6	.9	4.9	38.5	1946	12 861	21.1	9.5	1.6	935	292	669
Central Waterford CDP	2 939	1 338	16.7	–	–	25.9	21.9	1955	1 254	16.3	5.0	–	737	217	654
Cheshire town	25 684	8 590	11.4	.1	.2	21.3	9.6	1965	8 340	11.6	3.8	.1	1 262	361	696
Cheshire Village CDP	5 759	2 294	8.6	.3	–	17.3	20.6	1958	2 220	14.1	8.6	.5	1 171	382	610
Chester town	3 422	1 360	–	.5	.5	14.7	41.0	1949	1 256	15.5	3.4	.5	1 174	283	595
Clinton town	12 736	5 407	7.8	1.6	.5	20.0	14.7	1965	4 659	16.0	2.5	1.1	1 103	328	775
Clinton CDP	3 374	1 564	9.1	–	.5	13.4	28.3	1960	1 421	17.8	4.2	1.5	1 117	325	753
Colchester borough	3 212	1 219	2.1	–	–	15.3	25.3	1960	1 155	17.1	8.9	1.7	913	287	583
Colchester town	10 980	4 150	4.7	–	–	36.4	13.5	1973	3 895	16.5	4.4	1.7	1 054	280	617
Collinsville CDP	2 672	1 107	16.2	.2	–	12.4	43.5	1953	1 058	14.2	3.2	1.0	1 006	409	644
Columbia town	4 510	1 754	–	1.2	–	33.0	12.5	1966	1 601	10.9	1.9	.3	1 117	301	688
Conning Towers-Nautilus Park CDP	10 013	2 769	1.9	.2	.1	13.1	4.3	1965	2 683	43.0	1.4	1.8	889	313	602
Coventry town	10 063	3 894	2.4	1.2	1.0	21.0	19.5	1958	3 634	13.6	2.5	1.0	1 009	276	617
Coventry Lake CDP	2 879	1 270	–	2.5	1.0	5.3	21.7	1948	1 101	12.3	3.6	2.1	883	254	670
Cromwell town	12 286	5 090	30.9	.2	–	24.5	14.7	1972	4 862	15.1	5.7	.3	1 117	321	722

TIPSII [UPF] GH209 CENSUS90 71580800 07/22/93 9:14 AM MACHINE: C DATA:CENSUS90*H2TIPSDA09. 07/14/93 15:05:23 TAPE: NONE FRAME: 1
TSF:CENSUS90*92. 07/14/93 15:06:19 UTF:CENSUS90*93. 07/14/93 15:06:19 META:CENSUS90*H2TABLES09. 07/14/93 15:22:01

Table 1. **Summary of Detailed Housing Characteristics: 1990**—Con.

[Data based on sample and subject to sampling variability, see text. For definitions of terms and meanings of symbols, see text]

State Urban and Rural and Size of Place Inside and Outside Metropolitan Area County Place and [In Selected States] County Subdivision [2,500 or More Persons]	All persons	All housing units: Total	Percent: Condominium	Percent: Lacking complete plumbing facilities	Percent: Lacking complete kitchen facilities	Year structure built: 1980 to March 1990	Year structure built: 1939 or earlier	Median year structure built	Occupied housing units: Total	Percent: Householder moved into unit 1989 to March 1990	Percent: No vehicle available	Percent: No telephone in unit	Specified owner, median selected monthly owner costs (dollars): With a mortgage	Specified owner, median selected monthly owner costs (dollars): Not mortgaged	Specified renter, median gross rent (dollars)
PLACE AND COUNTY SUBDIVISION—Con.															
Danbury city	65 585	25 950	15.9	.7	.8	21.2	22.3	1964	24 094	20.0	8.7	2.3	1 181	366	693
Danbury town	65 585	25 950	15.9	.7	.8	21.2	22.3	1964	24 094	20.0	8.7	2.3	1 181	366	693
Danielson borough	4 441	1 912	3.8	–	.7	7.8	53.5	1940–	1 784	27.7	15.2	7.8	710	265	511
Darien town	18 220	6 657	2.4	.3	.2	6.9	35.9	1950	6 404	14.0	2.3	.1	2 000+	497	1 222
Darien CDP	18 130	6 627	2.4	.3	.2	6.8	35.8	1950	6 374	14.1	2.3	.1	2 000+	497	1 222
Deep River town	4 298	1 776	9.5	–	.5	11.7	40.5	1954	1 655	16.9	3.2	2.0	924	314	637
Deep River Center CDP	2 520	1 064	11.2	–	.8	7.7	55.6	1940–	999	22.7	3.3	1.9	905	316	643
Derby city	12 199	5 269	12.5	.8	–	13.0	30.2	1954	4 974	18.9	11.3	2.6	1 016	315	597
Derby town	12 199	5 269	12.5	.8	–	13.0	30.2	1954	4 974	18.9	11.3	2.6	1 016	315	597
Durham CDP	2 650	954	1.3	–	–	19.0	25.2	1958	922	7.5	1.0	1.6	1 194	358	575
Durham town	5 732	1 927	.6	–	–	23.9	16.1	1965	1 862	6.4	.5	1.8	1 152	340	561
East Granby town	4 302	1 685	9.7	1.0	–	19.4	13.3	1968	1 624	13.5	4.2	.7	1 007	325	621
East Haddam town	6 736	3 322	–	.7	.2	21.7	22.3	1962	2 478	10.5	3.8	1.0	974	246	603
East Hampton town	10 428	4 205	8.6	.4	.4	21.8	22.7	1962	3 770	11.1	2.6	1.1	1 034	319	631
East Hartford town	50 452	21 274	5.4	.4	.7	7.3	17.4	1958	20 343	18.2	9.4	2.0	910	285	574
East Hartford CDP	50 452	21 274	5.4	.4	.7	7.3	17.4	1958	20 343	18.2	9.4	2.0	910	285	574
East Haven town	26 144	10 580	13.8	.1	.4	18.3	16.5	1959	10 059	15.6	9.2	.7	944	318	605
East Haven CDP	26 144	10 580	13.8	.1	.4	18.3	16.5	1959	10 059	15.6	9.2	.7	944	318	605
East Lyme town	15 340	6 772	7.5	.2	.2	14.7	21.0	1963	5 503	15.7	2.6	.4	990	315	711
Easton town	6 319	2 220	–	.2	.2	16.5	19.5	1962	2 133	6.9	.4	–	1 744	500+	1 052
East Windsor town	10 081	4 115	9.8	.8	.4	25.0	19.0	1966	3 900	17.9	3.5	1.7	1 036	297	660
Ellington town	11 197	4 562	7.3	.9	–	25.9	14.5	1970	4 282	17.0	2.5	–	941	320	625
Enfield town	45 532	16 614	7.4	.1	.2	17.5	16.4	1960	15 985	14.3	5.0	.9	961	295	668
Essex town	5 817	2 787	8.0	1.1	.9	22.3	31.4	1958	2 556	21.2	3.5	1.2	1 019	285	832
Essex Village CDP	2 504	1 280	9.5	1.6	–	7.8	34.5	1954	1 136	18.9	.5	–	1 189	336	820
Fairfield town	53 418	20 204	6.7	.1	.1	7.5	23.2	1954	19 371	12.3	4.4	.2	1 462	379	895
Farmington town	20 608	8 654	21.7	–	.2	29.8	9.8	1971	8 213	17.2	5.2	.5	1 229	311	833
Glastonbury town	27 901	10 948	13.9	–	.1	22.6	13.4	1968	10 553	12.8	4.1	.4	1 334	391	698
Glastonbury Center CDP	7 082	3 228	17.9	–	.2	16.6	24.9	1961	3 125	17.0	6.9	–	1 206	375	671
Granby town	9 370	3 492	6.8	.1	.1	24.6	16.2	1969	3 354	11.2	2.2	–	1 227	356	686
Greenwich town	58 441	23 515	8.1	.3	.7	8.8	36.9	1952	22 192	13.8	5.9	1.0	1 963	483	951
Griswold town	10 384	4 211	3.4	.7	.3	23.8	22.7	1965	3 833	16.5	8.0	2.8	807	227	496
Groton city	9 837	4 479	8.0	.2	1.3	9.8	22.8	1960	4 101	35.8	9.9	3.3	945	293	585
Groton town	45 144	16 598	6.5	.3	.6	20.9	18.1	1964	14 853	30.5	5.6	1.8	995	316	607
Guilford town	19 848	7 765	6.2	–	.2	19.8	16.6	1970	7 181	11.5	2.7	.3	1 178	370	752
Guilford Center CDP	2 588	1 220	7.7	–	–	14.6	43.1	1949	1 126	15.1	9.1	–	1 074	329	688
Haddam town	6 769	2 598	–	1.5	1.0	16.1	23.4	1963	2 443	9.4	3.4	1.5	953	260	624
Hamden town	52 434	21 738	12.8	.3	.2	12.4	21.8	1957	20 641	14.0	8.8	1.0	1 050	366	680
Hartford city	139 739	56 098	5.2	1.4	1.6	9.2	37.1	1949	51 464	28.6	38.5	14.5	959	308	504
Hartford town	139 739	56 098	5.2	1.4	1.6	9.2	37.1	1949	51 464	28.6	38.5	14.5	959	308	504
Harwinton town	5 202	1 869	–	.9	–	16.5	13.5	1959	1 800	5.6	1.6	–	1 025	299	800
Hazardville CDP	5 179	1 891	1.7	–	–	10.4	15.5	1956	1 852	8.3	2.3	.2	921	282	753
Hebron town	7 079	2 489	.5	–	.2	30.1	9.1	1973	2 335	10.3	1.9	.8	1 115	349	693
Heritage Village CDP	3 623	2 700	90.8	.3	–	2.2	.4	1973	2 361	15.6	7.7	–	1 091	500+	941
Jewett City borough	3 349	1 469	6.7	.7	–	14.8	42.1	1948	1 336	23.7	15.5	5.3	905	256	484
Kensington CDP	8 306	3 159	3.5	.3	.3	14.1	22.2	1957	3 077	10.7	4.2	.7	979	344	545
Kent town	2 918	1 402	7.6	1.6	1.2	22.5	32.4	1962	1 140	20.9	3.1	1.6	798	304	729
Killingly town	15 889	6 480	2.0	.1	.2	18.0	34.6	1956	5 873	17.6	9.0	3.5	776	249	499
Killingworth town	4 905	1 853	–	–	.3	26.0	12.5	1973	1 728	8.9	4.7	–	1 271	402	658
Lake Pocotopaug CDP	3 072	1 518	18.6	.7	1.0	28.6	18.1	1959	1 221	16.2	1.3	1.6	1 071	328	651
Lebanon town	6 041	2 422	–	–	–	30.1	12.7	1971	2 044	11.9	.9	1.2	866	244	684
Ledyard town	14 913	5 250	4.7	.9	.6	19.0	10.5	1966	5 048	17.1	1.2	.3	1 105	301	690
Lisbon town	3 790	1 400	–	1.4	.4	24.8	22.2	1968	1 342	6.3	2.2	1.3	925	247	588
Litchfield town	8 391	3 444	3.5	1.5	.3	14.5	36.8	1954	3 151	10.1	4.9	.7	961	368	609
Madison town	15 485	6 511	8.2	.5	.1	19.6	15.0	1969	5 572	12.2	2.0	1.1	1 306	421	778
Manchester town	51 618	21 704	10.8	.4	.6	11.7	27.8	1955	20 745	19.3	8.1	1.2	987	301	664
Mansfield town	21 103	5 158	8.9	.2	.8	20.4	14.6	1964	4 931	21.8	3.8	.9	1 034	327	585
Marlborough town	5 535	1 869	–	.2	.4	21.6	5.6	1971	1 802	7.4	1.6	–	1 117	331	646
Meriden city	59 479	24 826	10.8	.6	.5	14.5	29.7	1957	23 240	18.7	11.7	4.0	1 006	301	533
Meriden town	59 479	24 826	10.8	.6	.5	14.5	29.7	1957	23 240	18.7	11.7	4.0	1 006	301	533
Middlebury town	6 145	2 365	1.7	.3	–	12.5	24.6	1958	2 227	9.5	1.5	.3	1 041	338	680
Middlefield town	3 925	1 587	2.0	.7	–	15.9	19.3	1958	1 460	8.8	2.1	–	921	303	593
Middletown city	42 762	18 102	11.1	.2	.6	22.9	24.7	1964	16 821	24.8	9.9	2.3	979	295	576
Middletown town	42 762	18 102	11.1	.2	.6	22.9	24.7	1964	16 821	24.8	9.9	2.3	979	295	576
Milford town	49 938	20 149	11.5	.2	.4	11.4	24.9	1955	18 851	13.3	5.5	.7	1 024	347	748
Milford city (remainder)	48 168	19 339	11.3	.2	.3	11.6	23.6	1956	18 116	12.9	5.5	.7	1 025	347	746
Monroe town	16 896	5 596	9.3	.4	.1	27.7	8.6	1967	5 426	12.1	1.8	.6	1 355	395	977
Montville town	16 673	6 283	3.9	.4	.6	16.5	15.8	1965	5 949	15.1	4.2	.7	871	253	622
Moosup CDP	3 289	1 323	–	–	.5	10.8	49.5	1942	1 226	23.2	13.3	3.4	617	220	497
Mystic CDP	2 618	1 211	6.4	.4	1.2	12.7	50.7	1940–	1 095	23.7	5.4	1.2	1 079	309	694
Naugatuck borough	30 625	11 930	9.7	–	.1	22.1	21.2	1963	11 330	16.6	6.5	.9	1 057	330	578
Naugatuck town	30 625	11 930	9.7	–	.1	22.1	21.2	1963	11 330	16.6	6.5	.9	1 057	330	578
New Britain city	75 491	32 335	6.7	.4	.8	11.0	37.1	1951	30 170	20.9	15.9	5.3	961	348	512
New Britain town	75 491	32 335	6.7	.4	.8	11.0	37.1	1951	30 170	20.9	15.9	5.3	961	348	512
New Canaan town	17 840	6 852	9.5	.5	.9	12.3	25.2	1959	6 497	15.0	2.6	.5	2 000+	500+	1 085
New Fairfield town	12 911	5 081	–	.5	.4	17.1	8.4	1965	4 271	9.1	1.5	.6	1 268	359	1 025
New Hartford town	5 769	2 319	5.2	.6	–	20.2	26.0	1962	2 085	13.7	2.7	.8	1 117	285	620
New Haven city	130 474	54 057	5.5	.5	.6	10.0	46.3	1943	48 986	24.8	29.5	7.5	989	364	568
New Haven town	130 474	54 057	5.5	.5	.6	10.0	46.3	1943	48 986	24.8	29.5	7.5	989	364	568
Newington town	29 208	11 609	18.2	.2	.2	12.4	9.8	1964	11 223	11.1	3.9	.2	900	328	716

TIPSII [UPF] GH209 CENSUS90 71580800 07/22/93 9:14 AM MACHINE: C DATA:CENSUS90*H2TIPSDA09. 07/14/93 15:05:23 TAPE: NONE FRAME: 2
TSF:CENSUS90*92. 07/14/93 15:06:19 UTF:CENSUS90*93. 07/14/93 15:06:19 META:CENSUS90*H2TABLES09. 07/14/93 15:22:01

Table 1. **Summary of Detailed Housing Characteristics: 1990**—Con.

[Data based on sample and subject to sampling variability, see text. For definitions of terms and meanings of symbols, see text]

State Urban and Rural and Size of Place Inside and Outside Metropolitan Area County Place and [In Selected States] County Subdivision [2,500 or More Persons]	All persons	All housing units: Total	Percent: Condominium	Percent: Lacking complete plumbing facilities	Percent: Lacking complete kitchen facilities	Year structure built: 1980 to March 1990	Year structure built: 1939 or earlier	Median year structure built	Occupied housing units: Total	Percent: Householder moved into unit 1989 to March 1990	Percent: No vehicle available	Percent: No telephone in unit	Specified owner, median selected monthly owner costs (dollars): With a mortgage	Specified owner, median selected monthly owner costs (dollars): Not mortgaged	Specified renter, median gross rent (dollars)
PLACE AND COUNTY SUBDIVISION—Con.															
Newington CDP	29 208	11 609	18.2	.2	.2	12.4	9.8	1964	11 223	11.1	3.9	.2	900	328	716
New London city	28 540	11 970	5.0	.5	.9	3.6	52.9	1940–	10 712	28.1	21.7	6.3	980	341	526
New London town	28 540	11 970	5.0	.5	.9	3.6	52.9	1940–	10 712	28.1	21.7	6.3	980	341	526
New Milford CDP	5 775	2 563	29.1	.2	.8	23.3	28.1	1963	2 337	25.9	9.8	1.7	1 009	299	661
New Milford town	23 629	9 295	15.1	.5	.6	23.9	18.6	1968	8 419	18.3	3.2	1.1	1 179	327	690
Newtown town	20 779	7 194	–	.2	.5	15.1	19.3	1964	6 798	10.9	1.4	.5	1 317	387	820
Niantic CDP	3 042	1 678	5.1	–	–	9.4	42.4	1946	1 293	14.1	7.5	1.1	876	279	686
North Branford town	12 996	4 610	9.5	.5	.3	23.3	7.9	1964	4 481	9.1	2.8	.3	1 028	311	765
North Canaan town	3 459	1 497	.5	–	–	13.4	44.6	1945	1 399	14.8	10.4	2.7	888	280	516
North Haven town	22 232	8 236	3.1	–	.2	10.6	12.8	1960	7 976	7.2	3.8	.2	1 030	337	686
North Haven CDP	22 249	8 244	3.1	–	.2	10.7	12.8	1960	7 984	7.2	3.8	.2	1 028	337	686
North Stonington town	4 884	1 858	–	1.6	.9	21.6	21.0	1967	1 670	11.2	1.1	.5	947	266	577
Northwest Harwinton CDP	3 299	1 233	–	1.3	–	13.1	13.3	1957	1 186	5.6	1.9	–	936	290	842
Norwalk city	78 331	32 224	16.4	.4	.2	14.8	26.0	1958	30 560	17.4	8.6	1.5	1 342	434	738
Norwalk town	78 331	32 224	16.4	.4	.2	14.8	26.0	1958	30 560	17.4	8.6	1.5	1 342	434	738
Norwich city	37 391	16 472	3.1	.3	.6	9.7	48.6	1942	15 018	22.8	12.4	3.7	961	299	524
Norwich town	37 391	16 472	3.1	.3	.6	9.7	48.6	1942	15 018	22.8	12.4	3.7	961	299	524
Oakville CDP	8 741	3 218	.6	.2	–	11.3	26.8	1956	3 112	14.6	7.5	.8	862	309	560
Old Lyme town	6 535	4 336	1.7	1.1	–	13.4	25.8	1957	2 568	12.5	2.9	.2	1 075	320	777
Old Saybrook town	9 583	5 120	5.8	–	.2	16.4	14.4	1961	3 779	12.5	3.5	.4	1 001	295	810
Orange town	12 830	4 544	–	.1	–	8.1	9.7	1959	4 421	5.6	2.2	.1	1 298	421	815
Orange CDP	12 830	4 544	–	.1	–	8.1	9.7	1959	4 421	5.6	2.2	.1	1 298	421	815
Oxford town	8 685	2 930	–	1.1	–	26.0	11.7	1971	2 814	5.9	1.8	–	1 146	310	618
Pawcatuck CDP	5 289	2 324	2.1	.7	.8	13.0	49.3	1941	2 185	14.3	10.4	2.1	877	255	499
Plainfield town	14 363	5 342	1.4	.2	.1	17.7	35.5	1961	4 996	18.5	8.4	2.3	764	246	517
Plainfield Village CDP	2 856	1 025	1.8	–	–	10.6	52.4	1940–	961	18.7	16.2	2.7	822	248	540
Plainville town	17 392	7 452	12.3	.3	.7	20.1	16.7	1963	7 089	16.4	4.8	1.0	905	287	534
Plymouth town	11 822	4 556	3.3	.4	.1	15.9	30.6	1954	4 329	8.9	5.5	.8	926	297	532
Pomfret town	3 069	1 245	.7	.8	1.4	27.1	39.0	1960	1 141	15.8	.6	.4	973	223	532
Poquonock Bridge CDP	2 770	1 028	6.1	–	–	11.1	8.0	1949	981	17.8	10.3	1.4	779	254	578
Portland town	8 418	3 289	.6	–	–	12.3	32.6	1954	3 119	11.8	3.7	–	1 031	312	556
Portland CDP	5 645	2 222	.9	–	–	8.2	39.8	1950	2 130	11.2	4.2	–	966	318	551
Preston town	5 006	1 689	–	1.4	.9	20.7	22.1	1963	1 621	6.7	6.7	.9	965	274	602
Prospect town	7 775	2 624	–	.3	.3	24.6	6.9	1966	2 556	8.9	2.2	–	1 048	278	727
Putnam town	9 064	3 803	1.7	.5	.2	15.3	43.0	1951	3 589	19.4	15.1	6.2	845	285	435
Putnam District CDP	6 835	3 020	2.2	.6	.2	14.5	47.5	1944	2 838	22.6	18.0	7.8	800	304	434
Redding town	7 920	3 017	–	.3	.3	22.3	22.1	1966	2 801	8.4	2.8	–	1 742	466	1 022
Ridgefield CDP	6 363	2 717	16.9	–	–	13.0	26.1	1962	2 569	19.3	5.8	–	1 772	445	850
Ridgefield town	20 944	8 014	9.8	.1	–	13.4	16.1	1965	7 569	14.8	2.6	–	1 806	443	903
Rocky Hill town	16 554	7 107	27.1	.2	.4	21.6	5.4	1972	6 577	21.0	3.8	.6	1 055	321	788
Salem town	3 310	1 245	8.2	.6	1.9	38.8	13.3	1975	1 122	12.4	.9	–	1 094	310	670
Salisbury town	3 919	2 401	2.7	3.3	2.7	14.2	42.4	1949	1 707	10.7	6.3	–	886	338	570
Seymour town	14 288	5 877	10.7	–	–	13.6	23.3	1959	5 604	14.6	6.0	1.0	943	267	600
Sharon town	2 904	1 562	1.2	4.1	3.6	14.3	46.0	1949	1 193	12.9	1.7	.7	767	300	665
Shelton city	35 418	12 981	11.8	.1	.9	24.4	16.1	1968	12 454	15.6	5.1	.7	1 147	325	654
Shelton town	35 418	12 981	11.8	.1	.9	24.4	16.1	1968	12 454	15.6	5.1	.7	1 147	325	654
Sherman town	2 784	1 436	–	.3	1.3	24.0	15.6	1970	1 078	8.6	2.0	–	1 308	339	1 068
Sherwood Manor CDP	6 357	2 226	12.4	–	.3	16.8	4.3	1965	2 177	10.1	2.7	.3	866	329	754
Simsbury town	22 023	8 175	10.3	.2	.1	19.3	9.0	1969	7 910	15.0	2.4	–	1 310	377	758
Simsbury Center CDP	5 607	2 200	18.5	.3	–	19.0	13.6	1968	2 114	14.7	4.4	–	1 263	364	788
Somers town	9 108	2 739	.3	.3	–	18.1	16.4	1966	2 632	9.7	2.7	2.1	1 030	289	571
Southbury town	15 818	6 826	40.1	.2	.6	18.1	10.4	1973	6 209	14.9	3.9	.9	1 200	500+	929
Southington town	38 518	14 250	7.9	.1	.3	17.7	12.9	1966	13 766	10.2	5.1	.9	1 063	308	593
South Windsor town	22 090	8 044	21.4	–	.1	35.8	6.8	1972	7 850	11.5	1.9	.4	1 145	354	836
Southwood Acres CDP	8 963	3 015	4.6	–	–	11.2	.2	1964	2 983	8.1	2.2	–	917	288	833
Sprague town	3 008	1 109	–	.5	.5	9.9	51.6	1940–	1 034	13.6	7.2	1.1	940	256	486
Stafford town	11 088	4 305	4.2	1.4	.8	20.5	37.1	1955	4 063	15.2	8.0	2.6	948	261	563
Stafford Springs borough	4 100	1 747	10.3	.3	–	17.1	53.6	1940–	1 626	24.3	12.8	4.4	965	277	556
Stamford city	108 056	44 279	20.9	.5	1.2	17.4	18.6	1961	41 945	18.3	11.8	1.7	1 629	441	794
Stamford town	108 056	44 279	20.9	.5	1.2	17.4	18.6	1961	41 945	18.3	11.8	1.7	1 629	441	794
Stonington town	16 919	7 923	4.1	.6	1.0	16.8	41.3	1951	7 017	14.7	6.1	1.1	990	289	588
Storrs CDP	12 198	1 717	6.5	.4	1.6	28.3	6.9	1967	1 607	33.0	4.4	.4	1 065	375	569
Stratford town	49 389	20 152	12.5	.3	.3	7.9	24.7	1954	19 310	9.5	7.8	1.1	998	333	676
Stratford CDP	49 389	20 152	12.5	.3	.3	7.9	24.7	1954	19 310	9.5	7.8	1.1	998	333	676
Suffield town	11 427	4 384	13.1	.5	.9	24.9	24.4	1964	4 176	12.3	4.0	1.1	1 146	350	669
Terryville CDP	5 426	2 267	.9	.7	–	10.7	42.5	1948	2 143	12.1	5.9	.9	955	298	516
Thomaston town	6 906	2 745	9.5	.2	.2	18.0	27.8	1960	2 642	13.9	6.5	.9	920	295	532
Thompson town	8 668	3 563	.6	.4	.4	15.5	29.1	1958	3 224	12.1	3.4	3.0	797	256	468
Thompsonville CDP	8 458	3 635	1.8	.4	.6	7.6	48.9	1941	3 376	25.4	14.8	3.2	1 048	311	573
Tolland town	11 001	3 747	3.2	1.0	.5	23.8	6.8	1969	3 674	10.6	1.2	.5	1 035	338	677
Torrington city	33 687	15 161	10.3	.5	1.1	17.6	34.2	1954	13 883	17.2	10.4	1.9	958	320	511
Torrington town	33 687	15 161	10.3	.5	1.1	17.6	34.2	1954	13 883	17.2	10.4	1.9	958	320	511
Trumbull town	32 000	11 090	1.8	.2	.2	11.3	9.4	1961	10 838	8.8	3.6	.2	1 331	403	854
Trumbull CDP	32 000	11 090	1.8	.2	.2	11.3	9.4	1961	10 838	8.8	3.6	.2	1 331	403	854
Uncasville-Oxoboxo Valley CDP	2 975	1 283	–	.4	–	15.7	40.1	1956	1 201	19.6	10.6	1.3	841	235	552
Vernon town	29 841	12 748	8.8	.3	.5	17.0	18.9	1964	12 137	19.5	7.6	2.9	991	307	577
Wallingford town	40 837	15 943	12.2	.2	.5	19.2	21.4	1959	15 174	14.5	5.2	1.0	1 041	321	617
Wallingford Center CDP	17 827	7 716	10.1	.4	.3	9.5	36.5	1952	7 231	17.8	8.8	1.6	1 031	308	584
Washington town	3 925	1 877	2.2	.2	–	17.8	41.4	1949	1 519	13.4	1.8	–	1 139	377	722
Waterbury city	108 961	47 205	10.6	.5	.8	17.7	34.9	1953	43 164	19.7	18.9	5.3	925	308	491

TIPSII [UPF] GH209 CENSUS90 71580800 07/22/93 9:14 AM MACHINE: C DATA:CENSUS90*H2TIPSDA09. 07/14/93 15:05:23 TAPE: NONE FRAME: 3
TSF:CENSUS90*92. 07/14/93 15:06:19 UTF:CENSUS90*93. 07/14/93 15:06:19 META:CENSUS90*H2TABLES09. 07/14/93 15:22:01

Table 1. **Summary of Detailed Housing Characteristics: 1990**—Con.

[Data based on sample and subject to sampling variability, see text. For definitions of terms and meanings of symbols, see text]

State Urban and Rural and Size of Place Inside and Outside Metropolitan Area County Place and [In Selected States] County Subdivision [2,500 or More Persons]	All persons	All housing units							Occupied housing units						
		Total	Percent					Median year structure built	Total	Percent			Specified owner, median selected monthly owner costs (dollars)		Specified renter, median gross rent (dollars)
			Condominium	Lacking complete plumbing facilities	Lacking complete kitchen facilities	Year structure built: 1980 to March 1990	Year structure built: 1939 or earlier			Householder moved into unit 1989 to March 1990	No vehicle available	No telephone in unit	With a mortgage	Not mortgaged	
PLACE AND COUNTY SUBDIVISION—Con.															
Waterbury town	108 961	47 205	10.6	.5	.8	17.7	34.9	1953	43 164	19.7	18.9	5.3	925	308	491
Waterford town	17 930	7 357	4.5	.2	.1	14.7	21.5	1957	6 956	10.2	3.6	.4	915	228	656
Watertown town	20 456	7 522	4.9	.5	.3	16.4	25.5	1958	7 254	12.0	5.6	.9	916	312	562
Weatogue CDP	2 482	954	9.3	–	–	28.5	5.5	1968	922	19.0	2.7	–	1 292	369	924
Westbrook town	5 379	3 170	–	.3	.3	16.9	19.8	1962	2 203	17.6	2.4	2.9	859	303	618
West Hartford town	60 110	25 021	6.0	.1	.3	4.7	29.6	1951	23 916	11.7	8.0	.3	1 191	406	687
West Hartford CDP	60 110	25 021	6.0	.1	.3	4.7	29.6	1951	23 916	11.7	8.0	.3	1 191	406	687
West Haven city	54 021	22 679	10.4	.3	.2	10.7	28.9	1957	21 284	18.0	11.6	1.9	970	349	621
West Haven town	54 021	22 679	10.4	.3	.2	10.7	28.9	1957	21 284	18.0	11.6	1.9	970	349	621
West Mystic CDP	3 595	1 584	3.0	–	–	13.6	50.4	1940–	1 441	17.1	3.2	1.0	1 214	369	695
Weston town	8 637	3 272	–	.2	.4	14.7	14.4	1964	3 006	10.9	.6	.2	2 000+	500+	1 124
Westport town	24 424	9 846	4.3	.3	.4	12.1	25.0	1956	9 281	12.3	2.9	.4	1 994	500+	1 109
Westport CDP	24 407	9 840	4.3	.3	.4	12.1	25.1	1956	9 275	12.3	2.9	.4	1 994	500+	1 109
Wethersfield town	25 651	10 790	8.1	.1	–	11.9	20.5	1958	10 470	8.1	7.7	.5	1 015	325	606
Wethersfield CDP	25 651	10 790	8.1	.1	–	11.9	20.5	1958	10 470	8.1	7.7	.5	1 015	325	606
Willimantic CDP	14 769	5 895	1.5	.9	1.3	7.0	47.2	1944	5 509	24.0	17.2	7.7	915	271	470
Willington town	5 979	2 301	3.2	–	.5	22.9	13.9	1970	2 193	24.6	.6	–	1 012	312	644
Wilton town	15 993	5 798	7.6	–	–	20.2	15.6	1965	5 541	12.0	1.5	.2	1 984	449	976
Winchester town	11 524	5 093	3.6	.2	.3	16.1	42.6	1951	4 522	18.4	9.6	3.7	997	323	534
Windham town	22 039	8 727	2.3	.6	.9	10.6	39.0	1955	8 128	20.7	15.5	7.0	899	267	470
Windsor town	27 817	10 233	9.0	–	.1	18.5	18.7	1963	9 838	15.0	3.4	.3	1 117	283	719
Windsor Locks town	12 358	4 929	12.2	–	.2	14.4	15.4	1958	4 758	12.6	4.7	.6	896	256	666
Windsor Locks CDP	12 358	4 929	12.2	–	.2	14.4	15.4	1958	4 758	12.6	4.7	.6	896	256	666
Winsted CDP	8 254	3 643	.9	.2	.5	9.9	50.7	1940–	3 348	19.6	12.1	4.5	970	329	518
Wolcott town	13 700	4 870	3.8	.2	–	18.2	10.1	1962	4 636	10.8	2.1	–	961	307	635
Woodbridge town	7 924	2 825	–	.3	.2	11.4	17.3	1960	2 747	7.6	.8	–	1 483	500+	848
Woodbury town	8 131	3 445	21.5	.2	.4	20.4	24.1	1969	3 239	16.7	2.4	.9	1 242	380	741
Woodstock town	6 008	2 615	4.3	–	–	29.3	25.6	1970	2 278	12.2	3.2	1.3	908	273	606
Milford city	49 938	20 149	11.5	.2	.4	11.4	24.9	1955	18 851	13.3	5.5	.7	1 024	347	748

TIPSII [UPF] GH209 CENSUS90 71580800 07/22/93 9:14 AM MACHINE: C DATA:CENSUS90*H2TIPSDA09. 07/14/93 15:05:23 TAPE: NONE FRAME: 4
TSF:CENSUS90*92. 07/14/93 15:06:19 UTF:CENSUS90*93. 07/14/93 15:06:19 META:CENSUS90*H2TABLES09. 07/14/93 15:22:01

Table 2. Occupied Housing Units by Race and Hispanic Origin of Householder: 1990

[Data based on sample and subject to sampling variability, see text. For definitions of terms and meanings of symbols, see text]

State Urban and Rural and Size of Place	The State	Urban						Rural			Rural farm
		Total	Inside urbanized area			Outside urbanized area		Total	Place of 1,000 to 2,499	Place of less than 1,000	
			Total	Central place	Urban fringe	Place of 10,000 or more	Place of 2,500 to 9,999				
RACE OF HOUSEHOLDER											
Occupied housing units	**1 230 479**	**987 692**	**932 098**	**430 574**	**501 524**	**20 999**	**34 595**	**242 787**	**19 952**	**374**	**1 913**
White	1 098 407	860 063	806 263	329 842	476 421	19 817	33 983	238 344	19 720	367	1 897
Black	89 816	87 808	87 199	70 632	16 567	380	229	2 008	102	–	2
American Indian, Eskimo, or Aleut	2 453	1 984	1 842	1 006	836	51	91	469	29	7	9
American Indian	2 415	1 946	1 804	973	831	51	91	469	29	7	9
Eskimo	22	22	22	17	5	–	–	–	–	–	–
Aleut	16	16	16	16	–	–	–	–	–	–	–
Asian or Pacific Islander	13 074	11 576	11 049	5 445	5 604	357	170	1 498	72	–	5
Asian	12 875	11 406	10 891	5 358	5 533	357	158	1 469	72	–	5
Chinese	3 228	2 867	2 744	1 413	1 331	110	13	361	18	–	5
Filipino	1 287	1 072	1 040	448	592	9	23	215	6	–	–
Japanese	1 146	1 011	991	355	636	20	–	135	6	–	–
Asian Indian	3 531	3 106	3 012	1 367	1 645	55	39	425	6	–	–
Korean	887	730	619	281	338	88	23	157	5	–	–
Vietnamese	1 056	1 016	976	538	438	32	8	40	–	–	–
Cambodian	251	251	238	127	111	13	–	–	–	–	–
Hmong	–	–	–	–	–	–	–	–	–	–	–
Laotian	558	502	455	344	111	9	38	56	25	–	–
Thai	157	143	143	91	52	–	–	14	–	–	–
Other Asian	774	708	673	394	279	21	14	66	6	–	–
Pacific Islander	199	170	158	87	71	–	12	29	–	–	–
Hawaiian	91	67	62	32	30	–	5	24	–	–	–
Samoan	33	33	33	20	13	–	–	–	–	–	–
Guamanian	69	64	57	35	22	–	7	5	–	–	–
Other Pacific Islander	6	6	6	–	6	–	–	–	–	–	–
Other race	26 729	26 261	25 745	23 649	2 096	394	122	468	29	–	–
HISPANIC ORIGIN OF HOUSEHOLDER											
Occupied housing units	**1 230 479**	**987 692**	**932 098**	**430 574**	**501 524**	**20 999**	**34 595**	**242 787**	**19 952**	**374**	**1 913**
Hispanic origin (of any race)	58 514	56 228	55 018	46 321	8 697	792	418	2 286	244	–	–
Mexican	2 099	1 798	1 660	998	662	96	42	301	29	–	–
Puerto Rican	40 400	39 652	38 948	35 566	3 382	576	128	748	61	–	–
Cuban	2 290	2 135	2 080	1 469	611	20	35	155	9	–	–
Other Hispanic	13 725	12 643	12 330	8 288	4 042	100	213	1 082	145	–	–
Dominican (Dominican Republic)	1 062	1 012	986	890	96	22	4	50	–	–	–
Central American	1 418	1 389	1 389	1 193	196	–	–	29	9	–	–
Costa Rican	321	304	304	282	22	–	–	17	9	–	–
Guatemalan	351	351	351	295	56	–	–	–	–	–	–
Honduran	150	150	150	138	12	–	–	–	–	–	–
Nicaraguan	137	137	137	137	–	–	–	–	–	–	–
Panamanian	150	138	138	90	48	–	–	12	–	–	–
Salvadoran	309	309	309	251	58	–	–	–	–	–	–
Other Central American	–	–	–	–	–	–	–	–	–	–	–
South American	5 641	5 285	5 162	3 301	1 861	43	80	356	57	–	–
Argentinean	687	624	603	314	289	3	18	63	–	–	–
Chilean	390	345	338	192	146	7	–	45	12	–	–
Colombian	2 192	2 072	2 057	1 426	631	–	15	120	43	–	–
Ecuadorian	822	812	776	515	261	–	36	10	2	–	–
Peruvian	1 150	1 092	1 054	663	391	27	11	58	–	–	–
Venezuelan	241	205	205	112	93	–	–	36	–	–	–
Other South American	159	135	129	79	50	6	–	24	–	–	–
All other Hispanic	5 604	4 957	4 793	2 904	1 889	35	129	647	79	–	–
Not of Hispanic origin	1 171 965	931 464	877 080	384 253	492 827	20 207	34 177	240 501	19 708	374	1 913
RACE AND HISPANIC ORIGIN OF HOUSEHOLDER											
Occupied housing units	**1 230 479**	**987 692**	**932 098**	**430 574**	**501 524**	**20 999**	**34 595**	**242 787**	**19 952**	**374**	**1 913**
White	1 098 407	860 063	806 263	329 842	476 421	19 817	33 983	238 344	19 720	367	1 897
Hispanic origin	29 519	27 753	27 087	20 559	6 528	358	308	1 766	215	–	–
Not of Hispanic origin	1 068 888	832 310	779 176	309 283	469 893	19 459	33 675	236 578	19 505	367	1 897
Black	89 816	87 808	87 199	70 632	16 567	380	229	2 008	102	–	2
Hispanic origin	2 623	2 580	2 549	2 339	210	26	5	43	–	–	–
Not of Hispanic origin	87 193	85 228	84 650	68 293	16 357	354	224	1 965	102	–	2
American Indian, Eskimo, or Aleut	2 453	1 984	1 842	1 006	836	51	91	469	29	7	9
Hispanic origin	151	150	136	100	36	14	–	1	–	–	–
Not of Hispanic origin	2 302	1 834	1 706	906	800	37	91	468	29	7	9
Asian or Pacific Islander	13 074	11 576	11 049	5 445	5 604	357	170	1 498	72	–	5
Hispanic origin	347	321	321	281	40	–	–	26	–	–	–
Not of Hispanic origin	12 727	11 255	10 728	5 164	5 564	357	170	1 472	72	–	5
Other race	26 729	26 261	25 745	23 649	2 096	394	122	468	29	–	–
Hispanic origin	25 874	25 424	24 925	23 042	1 883	394	105	450	29	–	–
Not of Hispanic origin	855	837	820	607	213	–	17	18	–	–	–
PERCENT DISTRIBUTION BY RACE OF HOUSEHOLDER											
Occupied housing units	**100.0**	**100.0**	**100.0**	**100.0**	**100.0**	**100.0**	**100.0**	**100.0**	**100.0**	**100.0**	**100.0**
White	89.3	87.1	86.5	76.6	95.0	94.4	98.2	98.2	98.8	98.1	99.2
Black	7.3	8.9	9.4	16.4	3.3	1.8	.7	.8	.5	–	.1
American Indian, Eskimo, or Aleut	.2	.2	.2	.2	.2	.2	.3	.2	.1	1.9	.5
American Indian	.2	.2	.2	.2	.2	.2	.3	.2	.1	1.9	.5
Asian or Pacific Islander	1.1	1.2	1.2	1.3	1.1	1.7	.5	.6	.4	–	.3
Asian	1.0	1.2	1.2	1.2	1.1	1.7	.5	.6	.4	–	.3
Pacific Islander	–	–	–	–	–	–	–	–	–	–	–
Other race	2.2	2.7	2.8	5.5	.4	1.9	.4	.2	.1	–	–
PERCENT DISTRIBUTION BY HISPANIC ORIGIN OF HOUSEHOLDER											
Occupied housing units	**100.0**	**100.0**	**100.0**	**100.0**	**100.0**	**100.0**	**100.0**	**100.0**	**100.0**	**100.0**	**100.0**
Hispanic origin (of any race)	4.8	5.7	5.9	10.8	1.7	3.8	1.2	.9	1.2	–	–
Mexican	.2	.2	.2	.2	.1	.5	.1	.1	.1	–	–
Puerto Rican	3.3	4.0	4.2	8.3	.7	2.7	.4	.3	.3	–	–
Cuban	.2	.2	.2	.3	.1	.1	.1	.1	–	–	–
Other Hispanic	1.1	1.3	1.3	1.9	.8	.5	.6	.4	.7	–	–
Not of Hispanic origin	95.2	94.3	94.1	89.2	98.3	96.2	98.8	99.1	98.8	100.0	100.0
PERCENT OF HOUSEHOLDERS WHITE, NOT OF HISPANIC ORIGIN											
Occupied housing units	**100.0**	**100.0**	**100.0**	**100.0**	**100.0**	**100.0**	**100.0**	**100.0**	**100.0**	**100.0**	**100.0**
White	89.3	87.1	86.5	76.6	95.0	94.4	98.2	98.2	98.8	98.1	99.2
Not of Hispanic origin	86.9	84.3	83.6	71.8	93.7	92.7	97.3	97.4	97.8	98.1	99.2

TIPSII [UPF] GH209 CENSUS90 71580800 07/22/93 9:14 AM MACHINE: C DATA:CENSUS90*H2TIPSDA09. 07/14/93 15:05:23 TAPE: NONE FRAME: 5
TSF:CENSUS90*92. 07/14/93 15:06:19 UTF:CENSUS90*93. 07/14/93 15:06:19 META:CENSUS90*H2TABLES09. 07/14/93 15:22:01

Table 3. Occupied Housing Units by Race and Hispanic Origin of Householder: 1990

[Data based on sample and subject to sampling variability, see text. For definitions of terms and meanings of symbols, see text]

State Inside and Outside Metropolitan Area	The State	Inside metropolitan area						Outside metropolitan area			
		Total	In central city	Not in central city				Total	Urban, outside urbanized area		Rural
				Total	Urban		Rural		Place of 10,000 or more	Place of 2,500 to 9,999	
					Inside urbanized area	Outside urbanized area					
RACE OF HOUSEHOLDER											
Occupied housing units	**1 230 479**	**1 138 225**	**430 574**	**707 651**	**501 332**	**21 117**	**185 202**	**92 254**	**20 999**	**13 478**	**57 585**
White	1 098 407	1 008 420	329 842	678 578	476 229	20 732	181 617	89 987	19 817	13 251	56 727
Black	89 816	89 013	70 632	18 381	16 567	126	1 688	803	380	103	320
American Indian, Eskimo, or Aleut	2 453	2 220	1 006	1 214	836	53	325	233	51	38	144
American Indian	2 415	2 182	973	1 209	831	53	325	233	51	38	144
Eskimo	22	22	17	5	5	–	–	–	–	–	–
Aleut	16	16	16	–	–	–	–	–	–	–	–
Asian or Pacific Islander	13 074	12 425	5 445	6 980	5 604	113	1 263	649	357	57	235
Asian	12 875	12 226	5 358	6 868	5 533	101	1 234	649	357	57	235
Chinese	3 228	3 067	1 413	1 654	1 331	6	317	161	110	7	44
Filipino	1 287	1 255	448	807	592	9	206	32	9	14	9
Japanese	1 146	1 091	355	736	636	–	100	55	20	–	35
Asian Indian	3 531	3 429	1 367	2 062	1 645	39	378	102	55	–	47
Korean	887	763	281	482	338	23	121	124	88	–	36
Vietnamese	1 056	1 008	538	470	438	–	32	48	32	8	8
Cambodian	251	238	127	111	111	–	–	13	13	–	–
Hmong	–	–	–	–	–	–	–	–	–	–	–
Laotian	558	481	344	137	111	13	13	77	9	25	43
Thai	157	157	91	66	52	–	14	–	–	–	–
Other Asian	774	737	394	343	279	11	53	37	21	3	13
Pacific Islander	199	199	87	112	71	12	29	–	–	–	–
Hawaiian	91	91	32	59	30	5	24	–	–	–	–
Samoan	33	33	20	13	13	–	–	–	–	–	–
Guamanian	69	69	35	34	22	7	5	–	–	–	–
Other Pacific Islander	6	6	–	6	6	–	–	–	–	–	–
Other race	26 729	26 147	23 649	2 498	2 096	93	309	582	394	29	159
HISPANIC ORIGIN OF HOUSEHOLDER											
Occupied housing units	**1 230 479**	**1 138 225**	**430 574**	**707 651**	**501 332**	**21 117**	**185 202**	**92 254**	**20 999**	**13 478**	**57 585**
Hispanic origin (of any race)	58 514	56 905	46 321	10 584	8 697	258	1 629	1 609	792	160	657
Mexican	2 099	1 942	998	944	662	16	266	157	96	26	35
Puerto Rican	40 400	39 434	35 566	3 868	3 382	92	394	966	576	36	354
Cuban	2 290	2 243	1 469	774	611	25	138	47	20	10	17
Other Hispanic	13 725	13 286	8 288	4 998	4 042	125	831	439	100	88	251
Dominican (Dominican Republic)	1 062	1 034	890	144	96	4	44	28	22	–	6
Central American	1 418	1 410	1 193	217	196	–	21	8	–	–	8
Costa Rican	321	313	282	31	22	–	9	8	–	–	8
Guatemalan	351	351	295	56	56	–	–	–	–	–	–
Honduran	150	150	138	12	12	–	–	–	–	–	–
Nicaraguan	137	137	137	–	–	–	–	–	–	–	–
Panamanian	150	150	90	60	48	–	12	–	–	–	–
Salvadoran	309	309	251	58	58	–	–	–	–	–	–
Other Central American	–	–	–	–	–	–	–	–	–	–	–
South American	5 641	5 498	3 301	2 197	1 861	51	285	143	43	29	71
Argentinean	687	673	314	359	289	18	52	14	3	–	11
Chilean	390	383	192	191	146	–	45	7	7	–	–
Colombian	2 192	2 147	1 426	721	631	10	80	45	–	5	40
Ecuadorian	822	798	515	283	261	12	10	24	–	24	–
Peruvian	1 150	1 114	663	451	391	11	49	36	27	–	9
Venezuelan	241	236	112	124	93	–	31	5	–	–	5
Other South American	159	147	79	68	50	–	18	12	6	–	6
All other Hispanic	5 604	5 344	2 904	2 440	1 889	70	481	260	35	59	166
Not of Hispanic origin	1 171 965	1 081 320	384 253	697 067	492 635	20 859	183 573	90 645	20 207	13 318	56 928
RACE AND HISPANIC ORIGIN OF HOUSEHOLDER											
Occupied housing units	**1 230 479**	**1 138 225**	**430 574**	**707 651**	**501 332**	**21 117**	**185 202**	**92 254**	**20 999**	**13 478**	**57 585**
White	1 098 407	1 008 420	329 842	678 578	476 229	20 732	181 617	89 987	19 817	13 251	56 727
Hispanic origin	29 519	28 546	20 559	7 987	6 528	177	1 282	973	358	131	484
Not of Hispanic origin	1 068 888	979 874	309 283	670 591	469 701	20 555	180 335	89 014	19 459	13 120	56 243
Black	89 816	89 013	70 632	18 381	16 567	126	1 688	803	380	103	320
Hispanic origin	2 623	2 584	2 339	245	210	5	30	39	26	–	13
Not of Hispanic origin	87 193	86 429	68 293	18 136	16 357	121	1 658	764	354	103	307
American Indian, Eskimo, or Aleut	2 453	2 220	1 006	1 214	836	53	325	233	51	38	144
Hispanic origin	151	136	100	36	36	–	–	15	14	–	1
Not of Hispanic origin	2 302	2 084	906	1 178	800	53	325	218	37	38	143
Asian or Pacific Islander	13 074	12 425	5 445	6 980	5 604	113	1 263	649	357	57	235
Hispanic origin	347	347	281	66	40	–	26	–	–	–	–
Not of Hispanic origin	12 727	12 078	5 164	6 914	5 564	113	1 237	649	357	57	235
Other race	26 729	26 147	23 649	2 498	2 096	93	309	582	394	29	159
Hispanic origin	25 874	25 292	23 042	2 250	1 883	76	291	582	394	29	159
Not of Hispanic origin	855	855	607	248	213	17	18	–	–	–	–
PERCENT DISTRIBUTION BY RACE OF HOUSEHOLDER											
Occupied housing units	**100.0**	**100.0**	**100.0**	**100.0**	**100.0**	**100.0**	**100.0**	**100.0**	**100.0**	**100.0**	**100.0**
White	89.3	88.6	76.6	95.9	95.0	98.2	98.1	97.5	94.4	98.3	98.5
Black	7.3	7.8	16.4	2.6	3.3	.6	.9	.9	1.8	.8	.6
American Indian, Eskimo, or Aleut	.2	.2	.2	.2	.2	.3	.2	.3	.2	.3	.3
American Indian	.2	.2	.2	.2	.2	.3	.2	.3	.2	.3	.3
Asian or Pacific Islander	1.1	1.1	1.3	1.0	1.1	.5	.7	.7	1.7	.4	.4
Asian	1.0	1.1	1.2	1.0	1.1	.5	.7	.7	1.7	.4	.4
Pacific Islander	–	–	–	–	–	.1	–	–	–	–	–
Other race	2.2	2.3	5.5	.4	.4	.4	.2	.6	1.9	.2	.3
PERCENT DISTRIBUTION BY HISPANIC ORIGIN OF HOUSEHOLDER											
Occupied housing units	**100.0**	**100.0**	**100.0**	**100.0**	**100.0**	**100.0**	**100.0**	**100.0**	**100.0**	**100.0**	**100.0**
Hispanic origin (of any race)	4.8	5.0	10.8	1.5	1.7	1.2	.9	1.7	3.8	1.2	1.1
Mexican	.2	.2	.2	.1	.1	.1	.1	.2	.5	.2	.1
Puerto Rican	3.3	3.5	8.3	.5	.7	.4	.2	1.0	2.7	.3	.6
Cuban	.2	.2	.3	.1	.1	.1	.1	.1	.1	.1	–
Other Hispanic	1.1	1.2	1.9	.7	.8	.6	.4	.5	.5	.7	.4
Not of Hispanic origin	95.2	95.0	89.2	98.5	98.3	98.8	99.1	98.3	96.2	98.8	98.9
PERCENT OF HOUSEHOLDERS WHITE, NOT OF HISPANIC ORIGIN											
Occupied housing units	**100.0**	**100.0**	**100.0**	**100.0**	**100.0**	**100.0**	**100.0**	**100.0**	**100.0**	**100.0**	**100.0**
White	89.3	88.6	76.6	95.9	95.0	98.2	98.1	97.5	94.4	98.3	98.5
Not of Hispanic origin	86.9	86.1	71.8	94.8	93.7	97.3	97.4	96.5	92.7	97.3	97.7

TIPSII [UPF] GH209 CENSUS90 71580800 07/22/93 9:14 AM MACHINE: C DATA:CENSUS90*H2TIPSDA09. 07/14/93 15:05:23 TAPE: NONE FRAME: 6
TSF:CENSUS90*92. 07/14/93 15:06:19 UTF:CENSUS90*93. 07/14/93 15:06:19 META:CENSUS90*H2TABLES09. 07/14/93 15:22:01

Table 4. Occupied Housing Units by Race and Hispanic Origin of Householder: 1990

[Data based on sample and subject to sampling variability, see text. For definitions of terms and meanings of symbols, see text]

County	Fairfield County	Hartford County	Litchfield County	Middlesex County	New Haven County	New London County	Tolland County	Windham County
RACE OF HOUSEHOLDER								
Occupied housing units	**305 011**	**324 691**	**66 371**	**54 651**	**304 730**	**93 245**	**44 309**	**37 471**
White	266 905	279 939	65 311	52 057	267 586	87 202	43 069	36 338
Black	25 920	29 621	540	1 871	27 402	3 676	479	307
American Indian, Eskimo, or Aleut	407	618	92	101	578	449	75	133
American Indian	407	606	92	101	552	449	75	133
Eskimo	–	12	–	–	10	–	–	–
Aleut	–	–	–	–	16	–	–	–
Asian or Pacific Islander	4 320	3 665	313	375	2 792	897	509	203
Asian	4 290	3 615	313	375	2 712	870	497	203
Chinese	1 045	734	68	122	895	195	137	32
Filipino	263	281	20	39	256	393	21	14
Japanese	593	179	30	42	198	51	24	29
Asian Indian	1 264	1 060	59	103	718	177	106	44
Korean	177	269	68	11	245	25	74	18
Vietnamese	329	484	26	24	131	–	55	7
Cambodian	112	78	19	–	42	–	–	–
Hmong	–	–	–	–	–	–	–	–
Laotian	228	188	14	15	34	7	16	56
Thai	76	35	–	–	46	–	–	–
Other Asian	203	307	9	19	147	22	64	3
Pacific Islander	30	50	–	–	80	27	12	–
Hawaiian	–	12	–	–	47	27	5	–
Samoan	16	6	–	–	11	–	–	–
Guamanian	14	26	–	–	22	–	7	–
Other Pacific Islander	–	6	–	–	–	–	–	–
Other race	7 459	10 848	115	247	6 372	1 021	177	490
HISPANIC ORIGIN OF HOUSEHOLDER								
Occupied housing units	**305 011**	**324 691**	**66 371**	**54 651**	**304 730**	**93 245**	**44 309**	**37 471**
Hispanic origin (of any race)	19 338	20 189	595	673	13 895	2 242	456	1 126
Mexican	643	462	71	29	508	170	98	118
Puerto Rican	11 107	15 961	187	359	10 338	1 403	199	846
Cuban	1 169	582	30	74	346	60	25	4
Other Hispanic	6 419	3 184	307	211	2 703	609	134	158
Dominican (Dominican Republic)	490	220	18	20	249	38	5	22
Central American	949	195	–	8	197	56	5	8
Costa Rican	277	–	–	–	20	11	5	8
Guatemalan	269	51	–	–	19	12	–	–
Honduran	105	15	–	8	16	6	–	–
Nicaraguan	34	21	–	–	82	–	–	–
Panamanian	47	51	–	–	30	22	–	–
Salvadoran	217	57	–	–	30	5	–	–
Other Central American	–	–	–	–	–	–	–	–
South American	2 887	1 510	104	49	868	136	53	34
Argentinean	219	219	15	13	179	28	11	3
Chilean	272	28	7	–	77	6	–	–
Colombian	1 328	515	50	20	214	37	–	28
Ecuadorian	446	95	24	–	237	20	–	–
Peruvian	456	548	6	16	63	31	30	–
Venezuelan	75	60	2	–	87	14	–	3
Other South American	91	45	–	–	11	–	12	–
All other Hispanic	2 093	1 259	185	134	1 389	379	71	94
Not of Hispanic origin	285 673	304 502	65 776	53 978	290 835	91 003	43 853	36 345
RACE AND HISPANIC ORIGIN OF HOUSEHOLDER								
Occupied housing units	**305 011**	**324 691**	**66 371**	**54 651**	**304 730**	**93 245**	**44 309**	**37 471**
White	266 905	279 939	65 311	52 057	267 586	87 202	43 069	36 338
Hispanic origin	11 236	8 274	470	417	7 138	1 100	281	603
Not of Hispanic origin	255 669	271 665	64 841	51 640	260 448	86 102	42 788	35 735
Black	25 920	29 621	540	1 871	27 402	3 676	479	307
Hispanic origin	718	1 137	17	15	590	111	11	24
Not of Hispanic origin	25 202	28 484	523	1 856	26 812	3 565	468	283
American Indian, Eskimo, or Aleut	407	618	92	101	578	449	75	133
Hispanic origin	35	46	5	–	43	13	–	9
Not of Hispanic origin	372	572	87	101	535	436	75	124
Asian or Pacific Islander	4 320	3 665	313	375	2 792	897	509	203
Hispanic origin	136	96	–	–	62	53	–	–
Not of Hispanic origin	4 184	3 569	313	375	2 730	844	509	203
Other race	7 459	10 848	115	247	6 372	1 021	177	490
Hispanic origin	7 213	10 636	103	241	6 062	965	164	490
Not of Hispanic origin	246	212	12	6	310	56	13	–
PERCENT DISTRIBUTION BY RACE OF HOUSEHOLDER								
Occupied housing units	**100.0**	**100.0**	**100.0**	**100.0**	**100.0**	**100.0**	**100.0**	**100.0**
White	87.5	86.2	98.4	95.3	87.8	93.5	97.2	97.0
Black	8.5	9.1	.8	3.4	9.0	3.9	1.1	.8
American Indian, Eskimo, or Aleut	.1	.2	.1	.2	.2	.5	.2	.4
American Indian	.1	.2	.1	.2	.2	.5	.2	.4
Asian or Pacific Islander	1.4	1.1	.5	.7	.9	1.0	1.1	.5
Asian	1.4	1.1	.5	.7	.9	.9	1.1	.5
Pacific Islander	–	–	–	–	–	–	–	–
Other race	2.4	3.3	.2	.5	2.1	1.1	.4	1.3
PERCENT DISTRIBUTION BY HISPANIC ORIGIN OF HOUSEHOLDER								
Occupied housing units	**100.0**	**100.0**	**100.0**	**100.0**	**100.0**	**100.0**	**100.0**	**100.0**
Hispanic origin (of any race)	6.3	6.2	.9	1.2	4.6	2.4	1.0	3.0
Mexican	.2	.1	.1	.1	.2	.2	.2	.3
Puerto Rican	3.6	4.9	.3	.7	3.4	1.5	.4	2.3
Cuban	.4	.2	–	.1	.1	.1	.1	–
Other Hispanic	2.1	1.0	.5	.4	.9	.7	.3	.4
Not of Hispanic origin	93.7	93.8	99.1	98.8	95.4	97.6	99.0	97.0
PERCENT OF HOUSEHOLDERS WHITE, NOT OF HISPANIC ORIGIN								
Occupied housing units	**100.0**	**100.0**	**100.0**	**100.0**	**100.0**	**100.0**	**100.0**	**100.0**
White	87.5	86.2	98.4	95.3	87.8	93.5	97.2	97.0
Not of Hispanic origin	83.8	83.7	97.7	94.5	85.5	92.3	96.6	95.4

TIPSII [UPF] GH209 CENSUS90 71580800 07/22/93 9:14 AM MACHINE: C DATA:CENSUS90*H2TIPSDA09. 07/14/93 15:05:23 TAPE: NONE FRAME: 7
TSF:CENSUS90*92. 07/14/93 15:06:19 UTF:CENSUS90*93. 07/14/93 15:06:19 META:CENSUS90*H2TABLES09. 07/14/93 15:22:01

Table 5. **Occupied Housing Units by Race and Hispanic Origin of Householder: 1990**

[Data based on sample and subject to sampling variability, see text. For definitions of terms and meanings of symbols, see text]

Place and [In Selected States] County Subdivision [2,500 or More Persons]	Andover town	Ansonia city	Ansonia town	Ashford town	Avon town	Barkhamsted town	Beacon Falls town	Berlin town	Bethany town	Bethel town
RACE OF HOUSEHOLDER										
Occupied housing units	**936**	**7 159**	**7 159**	**1 402**	**5 366**	**1 234**	**1 889**	**6 024**	**1 552**	**6 175**
White	928	6 577	6 577	1 384	5 247	1 234	1 871	5 960	1 491	5 989
Black	–	537	537	5	55	–	10	–	27	92
American Indian, Eskimo, or Aleut	6	8	8	6	–	–	–	8	–	25
American Indian	6	8	8	6	–	–	–	8	–	25
Eskimo	–	–	–	–	–	–	–	–	–	–
Aleut	–	–	–	–	–	–	–	–	–	–
Asian or Pacific Islander	2	9	9	7	59	–	–	56	34	69
Asian	2	9	9	7	59	–	–	56	34	69
Chinese	–	–	–	–	22	–	–	10	–	21
Filipino	–	9	9	–	5	–	–	–	–	11
Japanese	–	–	–	7	5	–	–	8	8	13
Asian Indian	2	–	–	–	21	–	–	32	15	7
Korean	–	–	–	–	–	–	–	–	11	–
Vietnamese	–	–	–	–	–	–	–	–	–	17
Cambodian	–	–	–	–	–	–	–	–	–	–
Hmong	–	–	–	–	–	–	–	–	–	–
Laotian	–	–	–	–	–	–	–	6	–	–
Thai	–	–	–	–	–	–	–	–	–	–
Other Asian	–	–	–	–	6	–	–	–	–	–
Pacific Islander	–	–	–	–	–	–	–	–	–	–
Hawaiian	–	–	–	–	–	–	–	–	–	–
Samoan	–	–	–	–	–	–	–	–	–	–
Guamanian	–	–	–	–	–	–	–	–	–	–
Other Pacific Islander	–	–	–	–	–	–	–	–	–	–
Other race	–	28	28	–	5	–	8	–	–	–
HISPANIC ORIGIN OF HOUSEHOLDER										
Occupied housing units	**936**	**7 159**	**7 159**	**1 402**	**5 366**	**1 234**	**1 889**	**6 024**	**1 552**	**6 175**
Hispanic origin (of any race)	2	96	96	16	29	–	22	44	14	120
Mexican	2	–	–	–	5	–	–	–	–	7
Puerto Rican	–	30	30	8	5	–	8	21	8	28
Cuban	–	–	–	–	6	–	–	6	6	–
Other Hispanic	–	66	66	8	13	–	14	17	–	85
Dominican (Dominican Republic)	–	–	–	–	–	–	–	–	–	–
Central American	–	–	–	–	–	–	–	–	–	–
Costa Rican	–	–	–	–	–	–	–	–	–	–
Guatemalan	–	–	–	–	–	–	–	–	–	–
Honduran	–	–	–	–	–	–	–	–	–	–
Nicaraguan	–	–	–	–	–	–	–	–	–	–
Panamanian	–	–	–	–	–	–	–	–	–	–
Salvadoran	–	–	–	–	–	–	–	–	–	–
Other Central American	–	–	–	–	–	–	–	–	–	–
South American	–	35	35	8	–	–	–	17	–	63
Argentinean	–	9	9	–	–	–	–	9	–	12
Chilean	–	–	–	–	–	–	–	–	–	12
Colombian	–	4	4	8	–	–	–	8	–	34
Ecuadorian	–	17	17	–	–	–	–	–	–	5
Peruvian	–	5	5	–	–	–	–	–	–	–
Venezuelan	–	–	–	–	–	–	–	–	–	–
Other South American	–	–	–	–	–	–	–	–	–	–
All other Hispanic	–	31	31	–	13	–	14	–	–	22
Not of Hispanic origin	934	7 063	7 063	1 386	5 337	1 234	1 867	5 980	1 538	6 055
RACE AND HISPANIC ORIGIN OF HOUSEHOLDER										
Occupied housing units	**936**	**7 159**	**7 159**	**1 402**	**5 366**	**1 234**	**1 889**	**6 024**	**1 552**	**6 175**
White	928	6 577	6 577	1 384	5 247	1 234	1 871	5 960	1 491	5 989
Hispanic origin	2	79	79	16	24	–	14	44	14	120
Not of Hispanic origin	926	6 498	6 498	1 368	5 223	1 234	1 857	5 916	1 477	5 869
Black	–	537	537	5	55	–	10	–	27	92
Hispanic origin	–	–	–	–	–	–	–	–	–	–
Not of Hispanic origin	–	537	537	5	55	–	10	–	27	92
American Indian, Eskimo, or Aleut	6	8	8	6	–	–	–	8	–	25
Hispanic origin	–	–	–	–	–	–	–	–	–	–
Not of Hispanic origin	6	8	8	6	–	–	–	8	–	25
Asian or Pacific Islander	2	9	9	7	59	–	–	56	34	69
Hispanic origin	–	–	–	–	–	–	–	–	–	–
Not of Hispanic origin	2	9	9	7	59	–	–	56	34	69
Other race	–	28	28	–	5	–	8	–	–	–
Hispanic origin	–	17	17	–	5	–	8	–	–	–
Not of Hispanic origin	–	11	11	–	–	–	–	–	–	–
PERCENT DISTRIBUTION BY RACE OF HOUSEHOLDER										
Occupied housing units	**100.0**	**100.0**	**100.0**	**100.0**	**100.0**	**100.0**	**100.0**	**100.0**	**100.0**	**100.0**
White	99.1	91.9	91.9	98.7	97.8	100.0	99.0	98.9	96.1	97.0
Black	–	7.5	7.5	.4	1.0	–	.5	–	1.7	1.5
American Indian, Eskimo, or Aleut	.6	.1	.1	.4	–	–	–	.1	–	.4
American Indian	.6	.1	.1	.4	–	–	–	.1	–	.4
Asian or Pacific Islander	.2	.1	.1	.5	1.1	–	–	.9	2.2	1.1
Asian	.2	.1	.1	.5	1.1	–	–	.9	2.2	1.1
Pacific Islander	–	–	–	–	–	–	–	–	–	–
Other race	–	.4	.4	–	.1	–	.4	–	–	–
PERCENT DISTRIBUTION BY HISPANIC ORIGIN OF HOUSEHOLDER										
Occupied housing units	**100.0**	**100.0**	**100.0**	**100.0**	**100.0**	**100.0**	**100.0**	**100.0**	**100.0**	**100.0**
Hispanic origin (of any race)	.2	1.3	1.3	1.1	.5	–	1.2	.7	.9	1.9
Mexican	.2	–	–	–	.1	–	–	–	–	.1
Puerto Rican	–	.4	.4	.6	.1	–	.4	.3	.5	.5
Cuban	–	–	–	–	.1	–	–	.1	.4	–
Other Hispanic	–	.9	.9	.6	.2	–	.7	.3	–	1.4
Not of Hispanic origin	99.8	98.7	98.7	98.9	99.5	100.0	98.8	99.3	99.1	98.1
PERCENT OF HOUSEHOLDERS WHITE, NOT OF HISPANIC ORIGIN										
Occupied housing units	**100.0**	**100.0**	**100.0**	**100.0**	**100.0**	**100.0**	**100.0**	**100.0**	**100.0**	**100.0**
White	99.1	91.9	91.9	98.7	97.8	100.0	99.0	98.9	96.1	97.0
Not of Hispanic origin	98.9	90.8	90.8	97.6	97.3	100.0	98.3	98.2	95.2	95.0

TIPSII [UPF] GH209 CENSUS90 71580800 07/22/93 9:14 AM MACHINE: C DATA:CENSUS90*H2TIPSDA09. 07/14/93 15:05:23 TAPE: NONE FRAME: 8
TSF:CENSUS90*92. 07/14/93 15:06:19 UTF:CENSUS90*93. 07/14/93 15:06:19 META:CENSUS90*H2TABLES09. 07/14/93 15:22:01

Table 5. **Occupied Housing Units by Race and Hispanic Origin of Householder: 1990**—Con.

[Data based on sample and subject to sampling variability, see text. For definitions of terms and meanings of symbols, see text]

Place and [In Selected States] County Subdivision [2,500 or More Persons]	Bethel CDP	Bethlehem town	Bloomfield town	Blue Hills CDP	Bolton town	Branford town	Branford Center CDP	Bridgeport city	Bridgeport town	Bristol city
RACE OF HOUSEHOLDER										
Occupied housing units	**3 485**	**1 107**	**7 474**	**1 065**	**1 657**	**11 663**	**2 656**	**52 328**	**52 328**	**23 956**
White	3 332	1 093	4 796	213	1 619	11 354	2 594	34 396	34 396	23 202
Black	92	8	2 546	845	20	169	57	12 006	12 006	367
American Indian, Eskimo, or Aleut	25	–	–	–	–	14	–	81	81	34
American Indian	25	–	–	–	–	14	–	81	81	34
Eskimo	–	–	–	–	–	–	–	–	–	–
Aleut	–	–	–	–	–	–	–	–	–	–
Asian or Pacific Islander	36	6	77	–	8	104	5	766	766	140
Asian	36	6	77	–	8	104	5	766	766	140
Chinese	–	–	7	–	4	44	–	89	89	34
Filipino	11	6	5	–	–	7	–	31	31	27
Japanese	7	–	–	–	–	–	–	22	22	14
Asian Indian	7	–	25	–	4	22	–	134	134	32
Korean	–	–	12	–	–	–	–	36	36	17
Vietnamese	11	–	8	–	–	25	5	176	176	–
Cambodian	–	–	–	–	–	–	–	47	47	–
Hmong	–	–	–	–	–	–	–	–	–	–
Laotian	–	–	–	–	–	–	–	141	141	–
Thai	–	–	–	–	–	–	–	35	35	–
Other Asian	–	–	20	–	–	6	–	55	55	16
Pacific Islander	–	–	–	–	–	–	–	–	–	–
Hawaiian	–	–	–	–	–	–	–	–	–	–
Samoan	–	–	–	–	–	–	–	–	–	–
Guamanian	–	–	–	–	–	–	–	–	–	–
Other Pacific Islander	–	–	–	–	–	–	–	–	–	–
Other race	–	–	55	7	10	22	–	5 079	5 079	213
HISPANIC ORIGIN OF HOUSEHOLDER										
Occupied housing units	**3 485**	**1 107**	**7 474**	**1 065**	**1 657**	**11 663**	**2 656**	**52 328**	**52 328**	**23 956**
Hispanic origin (of any race)	94	10	179	19	22	101	21	10 551	10 551	461
Mexican	7	–	8	–	–	–	–	131	131	10
Puerto Rican	28	–	73	7	10	57	21	8 470	8 470	331
Cuban	–	–	16	–	–	–	–	626	626	–
Other Hispanic	59	10	82	12	12	44	–	1 324	1 324	120
Dominican (Dominican Republic)	–	–	–	–	–	–	–	121	121	–
Central American	–	–	–	–	–	–	–	196	196	13
Costa Rican	–	–	–	–	–	–	–	29	29	–
Guatemalan	–	–	–	–	–	–	–	35	35	–
Honduran	–	–	–	–	–	–	–	71	71	–
Nicaraguan	–	–	–	–	–	–	–	–	–	–
Panamanian	–	–	–	–	–	–	–	6	6	13
Salvadoran	–	–	–	–	–	–	–	55	55	–
Other Central American	–	–	–	–	–	–	–	–	–	–
South American	46	10	45	7	5	22	–	310	310	58
Argentinean	12	10	11	–	5	–	–	27	27	–
Chilean	–	–	–	–	–	–	–	32	32	–
Colombian	34	–	19	–	–	10	–	128	128	30
Ecuadorian	–	–	–	–	–	–	–	29	29	7
Peruvian	–	–	7	7	–	–	–	54	54	21
Venezuelan	–	–	8	–	–	12	–	35	35	–
Other South American	–	–	–	–	–	–	–	5	5	–
All other Hispanic	13	–	37	5	7	22	–	697	697	49
Not of Hispanic origin	3 391	1 097	7 295	1 046	1 635	11 562	2 635	41 777	41 777	23 495
RACE AND HISPANIC ORIGIN OF HOUSEHOLDER										
Occupied housing units	**3 485**	**1 107**	**7 474**	**1 065**	**1 657**	**11 663**	**2 656**	**52 328**	**52 328**	**23 956**
White	3 332	1 093	4 796	213	1 619	11 354	2 594	34 396	34 396	23 202
Hispanic origin	94	10	100	12	12	83	21	5 190	5 190	247
Not of Hispanic origin	3 238	1 083	4 696	201	1 607	11 271	2 573	29 206	29 206	22 955
Black	92	8	2 546	845	20	169	57	12 006	12 006	367
Hispanic origin	–	–	24	–	–	–	–	323	323	25
Not of Hispanic origin	92	8	2 522	845	20	169	57	11 683	11 683	342
American Indian, Eskimo, or Aleut	25	–	–	–	–	14	–	81	81	34
Hispanic origin	–	–	–	–	–	9	–	22	22	–
Not of Hispanic origin	25	–	–	–	–	5	–	59	59	34
Asian or Pacific Islander	36	6	77	–	8	104	5	766	766	140
Hispanic origin	–	–	–	–	–	–	–	49	49	–
Not of Hispanic origin	36	6	77	–	8	104	5	717	717	140
Other race	–	–	55	7	10	22	–	5 079	5 079	213
Hispanic origin	–	–	55	7	10	9	–	4 967	4 967	189
Not of Hispanic origin	–	–	–	–	–	13	–	112	112	24
PERCENT DISTRIBUTION BY RACE OF HOUSEHOLDER										
Occupied housing units	**100.0**	**100.0**	**100.0**	**100.0**	**100.0**	**100.0**	**100.0**	**100.0**	**100.0**	**100.0**
White	95.6	98.7	64.2	20.0	97.7	97.4	97.7	65.7	65.7	96.9
Black	2.6	.7	34.1	79.3	1.2	1.4	2.1	22.9	22.9	1.5
American Indian, Eskimo, or Aleut	.7	–	–	–	–	.1	–	.2	.2	.1
American Indian	.7	–	–	–	–	.1	–	.2	.2	.1
Asian or Pacific Islander	1.0	.5	1.0	–	.5	.9	.2	1.5	1.5	.6
Asian	1.0	.5	1.0	–	.5	.9	.2	1.5	1.5	.6
Pacific Islander	–	–	–	–	–	–	–	–	–	–
Other race	–	–	.7	.7	.6	.2	–	9.7	9.7	.9
PERCENT DISTRIBUTION BY HISPANIC ORIGIN OF HOUSEHOLDER										
Occupied housing units	**100.0**	**100.0**	**100.0**	**100.0**	**100.0**	**100.0**	**100.0**	**100.0**	**100.0**	**100.0**
Hispanic origin (of any race)	2.7	.9	2.4	1.8	1.3	.9	.8	20.2	20.2	1.9
Mexican	.2	–	.1	–	–	–	–	.3	.3	–
Puerto Rican	.8	–	1.0	.7	.6	.5	.8	16.2	16.2	1.4
Cuban	–	–	.2	–	–	–	–	1.2	1.2	–
Other Hispanic	1.7	.9	1.1	1.1	.7	.4	–	2.5	2.5	.5
Not of Hispanic origin	97.3	99.1	97.6	98.2	98.7	99.1	99.2	79.8	79.8	98.1
PERCENT OF HOUSEHOLDERS WHITE, NOT OF HISPANIC ORIGIN										
Occupied housing units	**100.0**	**100.0**	**100.0**	**100.0**	**100.0**	**100.0**	**100.0**	**100.0**	**100.0**	**100.0**
White	95.6	98.7	64.2	20.0	97.7	97.4	97.7	65.7	65.7	96.9
Not of Hispanic origin	92.9	97.8	62.8	18.9	97.0	96.6	96.9	55.8	55.8	95.8

TIPSII [UPF] GH209 CENSUS90 71580800 07/22/93 9:14 AM MACHINE: C DATA:CENSUS90*H2TIPSDA09. 07/14/93 15:05:23 TAPE: NONE FRAME: 9
TSF:CENSUS90*92. 07/14/93 15:06:19 UTF:CENSUS90*93. 07/14/93 15:06:19 META:CENSUS90*H2TABLES09. 07/14/93 15:22:01

Table 5. **Occupied Housing Units by Race and Hispanic Origin of Householder: 1990**—Con.

[Data based on sample and subject to sampling variability, see text. For definitions of terms and meanings of symbols, see text]

Place and [In Selected States] County Subdivision [2,500 or More Persons]	Bristol town	Broad Brook CDP	Brookfield town	Brooklyn town	Burlington town	Canterbury town	Canton town	Central Manchester CDP	Central Waterford CDP	Cheshire town
RACE OF HOUSEHOLDER										
Occupied housing units	**23 956**	**1 383**	**4 939**	**2 295**	**2 310**	**1 503**	**3 202**	**12 861**	**1 254**	**8 340**
White	23 202	1 320	4 823	2 258	2 287	1 473	3 170	12 265	1 184	8 213
Black	367	20	41	9	17	7	15	370	46	48
American Indian, Eskimo, or Aleut	34	22	7	–	–	13	–	47	–	13
American Indian	34	22	7	–	–	13	–	47	–	13
Eskimo	–	–	–	–	–	–	–	–	–	–
Aleut	–	–	–	–	–	–	–	–	–	–
Asian or Pacific Islander	140	7	56	20	6	10	10	134	16	66
Asian	140	7	56	20	6	10	5	134	16	59
Chinese	34	–	11	–	–	–	–	25	4	28
Filipino	27	–	17	–	–	7	5	15	9	5
Japanese	14	–	–	–	–	–	–	7	–	–
Asian Indian	32	–	20	–	6	3	–	36	3	18
Korean	17	7	–	–	–	–	–	13	–	–
Vietnamese	–	–	–	–	–	–	–	–	–	–
Cambodian	–	–	–	–	–	–	–	–	–	–
Hmong	–	–	–	–	–	–	–	–	–	–
Laotian	–	–	–	20	–	–	–	33	–	–
Thai	–	–	–	–	–	–	–	–	–	–
Other Asian	16	–	8	–	–	–	–	5	–	8
Pacific Islander	–	–	–	–	–	–	5	–	–	7
Hawaiian	–	–	–	–	–	–	5	–	–	–
Samoan	–	–	–	–	–	–	–	–	–	7
Guamanian	–	–	–	–	–	–	–	–	–	–
Other Pacific Islander	–	–	–	–	–	–	–	–	–	–
Other race	213	14	12	8	–	–	7	45	8	–
HISPANIC ORIGIN OF HOUSEHOLDER										
Occupied housing units	**23 956**	**1 383**	**4 939**	**2 295**	**2 310**	**1 503**	**3 202**	**12 861**	**1 254**	**8 340**
Hispanic origin (of any race)	461	14	77	34	8	22	39	180	26	57
Mexican	10	–	12	–	–	16	19	12	–	–
Puerto Rican	331	5	7	9	–	–	–	92	18	5
Cuban	–	–	–	–	–	–	6	6	8	11
Other Hispanic	120	9	58	25	8	6	14	70	–	41
Dominican (Dominican Republic)	–	–	–	–	–	–	–	6	–	–
Central American	13	–	8	8	–	–	–	6	–	–
Costa Rican	–	–	8	8	–	–	–	–	–	–
Guatemalan	–	–	–	–	–	–	–	–	–	–
Honduran	–	–	–	–	–	–	–	–	–	–
Nicaraguan	–	–	–	–	–	–	–	–	–	–
Panamanian	13	–	–	–	–	–	–	6	–	–
Salvadoran	–	–	–	–	–	–	–	–	–	–
Other Central American	–	–	–	–	–	–	–	–	–	–
South American	58	–	26	–	–	–	6	36	–	32
Argentinean	–	–	7	–	–	–	–	–	–	32
Chilean	–	–	–	–	–	–	6	–	–	–
Colombian	30	–	9	–	–	–	–	21	–	–
Ecuadorian	7	–	10	–	–	–	–	–	–	–
Peruvian	21	–	–	–	–	–	–	8	–	–
Venezuelan	–	–	–	–	–	–	–	7	–	–
Other South American	–	–	–	–	–	–	–	–	–	–
All other Hispanic	49	9	24	17	8	6	8	22	–	9
Not of Hispanic origin	23 495	1 369	4 862	2 261	2 302	1 481	3 163	12 681	1 228	8 283
RACE AND HISPANIC ORIGIN OF HOUSEHOLDER										
Occupied housing units	**23 956**	**1 383**	**4 939**	**2 295**	**2 310**	**1 503**	**3 202**	**12 861**	**1 254**	**8 340**
White	23 202	1 320	4 823	2 258	2 287	1 473	3 170	12 265	1 184	8 213
Hispanic origin	247	–	65	26	8	22	39	136	18	57
Not of Hispanic origin	22 955	1 320	4 758	2 232	2 279	1 451	3 131	12 129	1 166	8 156
Black	367	20	41	9	17	7	15	370	46	48
Hispanic origin	25	–	–	–	–	–	–	–	–	–
Not of Hispanic origin	342	20	41	9	17	7	15	370	46	48
American Indian, Eskimo, or Aleut	34	22	7	–	–	13	–	47	–	13
Hispanic origin	–	–	–	–	–	–	–	9	–	–
Not of Hispanic origin	34	22	7	–	–	13	–	38	–	13
Asian or Pacific Islander	140	7	56	20	6	10	10	134	16	66
Hispanic origin	–	–	–	–	–	–	–	6	–	–
Not of Hispanic origin	140	7	56	20	6	10	10	128	16	66
Other race	213	14	12	8	–	–	7	45	8	–
Hispanic origin	189	14	12	8	–	–	–	29	8	–
Not of Hispanic origin	24	–	–	–	–	–	7	16	–	–
PERCENT DISTRIBUTION BY RACE OF HOUSEHOLDER										
Occupied housing units	**100.0**	**100.0**	**100.0**	**100.0**	**100.0**	**100.0**	**100.0**	**100.0**	**100.0**	**100.0**
White	96.9	95.4	97.7	98.4	99.0	98.0	99.0	95.4	94.4	98.5
Black	1.5	1.4	.8	.4	.7	.5	.5	2.9	3.7	.6
American Indian, Eskimo, or Aleut	.1	1.6	.1	–	–	.9	–	.4	–	.2
American Indian	.1	1.6	.1	–	–	.9	–	.4	–	.2
Asian or Pacific Islander	.6	.5	1.1	.9	.3	.7	.3	1.0	1.3	.8
Asian	.6	.5	1.1	.9	.3	.7	.2	1.0	1.3	.7
Pacific Islander	–	–	–	–	–	–	.2	–	–	.1
Other race	.9	1.0	.2	.3	–	–	.2	.3	.6	–
PERCENT DISTRIBUTION BY HISPANIC ORIGIN OF HOUSEHOLDER										
Occupied housing units	**100.0**	**100.0**	**100.0**	**100.0**	**100.0**	**100.0**	**100.0**	**100.0**	**100.0**	**100.0**
Hispanic origin (of any race)	1.9	1.0	1.6	1.5	.3	1.5	1.2	1.4	2.1	.7
Mexican	–	–	.2	–	–	1.1	.6	.1	–	–
Puerto Rican	1.4	.4	.1	.4	–	–	–	.7	1.4	.1
Cuban	–	–	–	–	–	–	.2	–	.6	.1
Other Hispanic	.5	.7	1.2	1.1	.3	.4	.4	.5	–	.5
Not of Hispanic origin	98.1	99.0	98.4	98.5	99.7	98.5	98.8	98.6	97.9	99.3
PERCENT OF HOUSEHOLDERS WHITE, NOT OF HISPANIC ORIGIN										
Occupied housing units	**100.0**	**100.0**	**100.0**	**100.0**	**100.0**	**100.0**	**100.0**	**100.0**	**100.0**	**100.0**
White	96.9	95.4	97.7	98.4	99.0	98.0	99.0	95.4	94.4	98.5
Not of Hispanic origin	95.8	95.4	96.3	97.3	98.7	96.5	97.8	94.3	93.0	97.8

TIPSII [UPF] GH209 CENSUS90 71580800 07/22/93 9:14 AM MACHINE: C DATA:CENSUS90*H2TIPSDA09. 07/14/93 15:05:23 TAPE: NONE FRAME: 10
TSF:CENSUS90*92. 07/14/93 15:06:19 UTF:CENSUS90*93. 07/14/93 15:06:19 META:CENSUS90*H2TABLES09. 07/14/93 15:22:01

Table 5. **Occupied Housing Units by Race and Hispanic Origin of Householder: 1990**—Con.

[Data based on sample and subject to sampling variability, see text. For definitions of terms and meanings of symbols, see text]

Place and [In Selected States] County Subdivision [2,500 or More Persons]	Cheshire Village CDP	Chester town	Clinton town	Clinton CDP	Colchester borough	Colchester town	Collinsville CDP	Columbia town	Conning Towers-Nautilus Park CDP	Coventry town
RACE OF HOUSEHOLDER										
Occupied housing units	**2 220**	**1 256**	**4 659**	**1 421**	**1 155**	**3 895**	**1 058**	**1 601**	**2 683**	**3 634**
White	2 213	1 249	4 507	1 360	1 112	3 822	1 037	1 583	2 429	3 608
Black	7	7	59	16	21	44	9	–	158	22
American Indian, Eskimo, or Aleut	–	–	24	15	16	16	–	–	5	–
American Indian	–	–	24	15	16	16	–	–	5	–
Eskimo	–	–	–	–	–	–	–	–	–	–
Aleut	–	–	–	–	–	–	–	–	–	–
Asian or Pacific Islander	–	–	22	9	6	6	5	18	41	4
Asian	–	–	22	9	6	6	–	13	41	4
Chinese	–	–	13	–	–	–	–	–	–	–
Filipino	–	–	9	9	–	–	–	–	41	–
Japanese	–	–	–	–	–	–	–	8	–	–
Asian Indian	–	–	–	–	–	–	–	–	–	–
Korean	–	–	–	–	–	–	–	–	–	–
Vietnamese	–	–	–	–	–	–	–	–	–	4
Cambodian	–	–	–	–	–	–	–	–	–	–
Hmong	–	–	–	–	–	–	–	–	–	–
Laotian	–	–	–	–	–	–	–	–	–	–
Thai	–	–	–	–	–	–	–	–	–	–
Other Asian	–	–	–	–	6	6	–	5	–	–
Pacific Islander	–	–	–	–	–	–	5	5	–	–
Hawaiian	–	–	–	–	–	–	5	5	–	–
Samoan	–	–	–	–	–	–	–	–	–	–
Guamanian	–	–	–	–	–	–	–	–	–	–
Other Pacific Islander	–	–	–	–	–	–	–	–	–	–
Other race	–	–	47	21	–	7	7	–	50	–
HISPANIC ORIGIN OF HOUSEHOLDER										
Occupied housing units	**2 220**	**1 256**	**4 659**	**1 421**	**1 155**	**3 895**	**1 058**	**1 601**	**2 683**	**3 634**
Hispanic origin (of any race)	29	9	108	44	7	24	14	29	118	20
Mexican	–	–	–	–	–	–	–	5	22	5
Puerto Rican	–	–	71	27	–	–	–	18	85	7
Cuban	11	–	–	–	–	–	6	6	–	–
Other Hispanic	18	9	37	17	7	24	8	–	11	8
Dominican (Dominican Republic)	–	–	–	–	–	–	–	–	6	–
Central American	–	–	–	–	–	–	–	–	–	–
Costa Rican	–	–	–	–	–	–	–	–	–	–
Guatemalan	–	–	–	–	–	–	–	–	–	–
Honduran	–	–	–	–	–	–	–	–	–	–
Nicaraguan	–	–	–	–	–	–	–	–	–	–
Panamanian	–	–	–	–	–	–	–	–	–	–
Salvadoran	–	–	–	–	–	–	–	–	–	–
Other Central American	–	–	–	–	–	–	–	–	–	–
South American	9	9	28	17	–	17	–	–	–	–
Argentinean	9	–	13	7	–	–	–	–	–	–
Chilean	–	–	–	–	–	–	–	–	–	–
Colombian	–	–	15	10	–	–	–	–	–	–
Ecuadorian	–	–	–	–	–	–	–	–	–	–
Peruvian	–	9	–	–	–	17	–	–	–	–
Venezuelan	–	–	–	–	–	–	–	–	–	–
Other South American	–	–	–	–	–	–	–	–	–	–
All other Hispanic	9	–	9	–	7	7	8	–	5	8
Not of Hispanic origin	2 191	1 247	4 551	1 377	1 148	3 871	1 044	1 572	2 565	3 614
RACE AND HISPANIC ORIGIN OF HOUSEHOLDER										
Occupied housing units	**2 220**	**1 256**	**4 659**	**1 421**	**1 155**	**3 895**	**1 058**	**1 601**	**2 683**	**3 634**
White	2 213	1 249	4 507	1 360	1 112	3 822	1 037	1 583	2 429	3 608
Hispanic origin	29	9	61	23	7	17	14	29	57	20
Not of Hispanic origin	2 184	1 240	4 446	1 337	1 105	3 805	1 023	1 554	2 372	3 588
Black	7	7	59	16	21	44	9	–	158	22
Hispanic origin	–	–	–	–	–	–	–	–	11	–
Not of Hispanic origin	7	7	59	16	21	44	9	–	147	22
American Indian, Eskimo, or Aleut	–	–	24	15	16	16	–	–	5	–
Hispanic origin	–	–	–	–	–	–	–	–	–	–
Not of Hispanic origin	–	–	24	15	16	16	–	–	5	–
Asian or Pacific Islander	–	–	22	9	6	6	5	18	41	4
Hispanic origin	–	–	–	–	–	–	–	–	–	–
Not of Hispanic origin	–	–	22	9	6	6	5	18	41	4
Other race	–	–	47	21	–	7	7	–	50	–
Hispanic origin	–	–	47	21	–	7	–	–	50	–
Not of Hispanic origin	–	–	–	–	–	–	7	–	–	–
PERCENT DISTRIBUTION BY RACE OF HOUSEHOLDER										
Occupied housing units	**100.0**	**100.0**	**100.0**	**100.0**	**100.0**	**100.0**	**100.0**	**100.0**	**100.0**	**100.0**
White	99.7	99.4	96.7	95.7	96.3	98.1	98.0	98.9	90.5	99.3
Black	.3	.6	1.3	1.1	1.8	1.1	.9	–	5.9	.6
American Indian, Eskimo, or Aleut	–	–	.5	1.1	1.4	.4	–	–	.2	–
American Indian	–	–	.5	1.1	1.4	.4	–	–	.2	–
Asian or Pacific Islander	–	–	.5	.6	.5	.2	.5	1.1	1.5	.1
Asian	–	–	.5	.6	.5	.2	–	.8	1.5	.1
Pacific Islander	–	–	–	–	–	–	.5	.3	–	–
Other race	–	–	1.0	1.5	–	.2	.7	–	1.9	–
PERCENT DISTRIBUTION BY HISPANIC ORIGIN OF HOUSEHOLDER										
Occupied housing units	**100.0**	**100.0**	**100.0**	**100.0**	**100.0**	**100.0**	**100.0**	**100.0**	**100.0**	**100.0**
Hispanic origin (of any race)	1.3	.7	2.3	3.1	.6	.6	1.3	1.8	4.4	.6
Mexican	–	–	–	–	–	–	–	.3	.8	.1
Puerto Rican	–	–	1.5	1.9	–	–	–	1.1	3.2	.2
Cuban	.5	–	–	–	–	–	.6	.4	–	–
Other Hispanic	.8	.7	.8	1.2	.6	.6	.8	–	.4	.2
Not of Hispanic origin	98.7	99.3	97.7	96.9	99.4	99.4	98.7	98.2	95.6	99.4
PERCENT OF HOUSEHOLDERS WHITE, NOT OF HISPANIC ORIGIN										
Occupied housing units	**100.0**	**100.0**	**100.0**	**100.0**	**100.0**	**100.0**	**100.0**	**100.0**	**100.0**	**100.0**
White	99.7	99.4	96.7	95.7	96.3	98.1	98.0	98.9	90.5	99.3
Not of Hispanic origin	98.4	98.7	95.4	94.1	95.7	97.7	96.7	97.1	88.4	98.7

TIPSII [UPF] GH209 CENSUS90 71580800 07/22/93 9:14 AM MACHINE: C DATA:CENSUS90*H2TIPSDA09. 07/14/93 15:05:23 TAPE: NONE FRAME: 11
TSF:CENSUS90*92. 07/14/93 15:06:19 UTF:CENSUS90*93. 07/14/93 15:06:19 META:CENSUS90*H2TABLES09. 07/14/93 15:22:01

Table 5. **Occupied Housing Units by Race and Hispanic Origin of Householder: 1990**—Con.

[Data based on sample and subject to sampling variability, see text. For definitions of terms and meanings of symbols, see text]

Place and [In Selected States] County Subdivision [2,500 or More Persons]	Coventry Lake CDP	Cromwell town	Danbury city	Danbury town	Danielson borough	Darien town	Darien CDP	Deep River town	Deep River Center CDP	Derby city
RACE OF HOUSEHOLDER										
Occupied housing units	**1 101**	**4 862**	**24 094**	**24 094**	**1 784**	**6 404**	**6 374**	**1 655**	**999**	**4 974**
White	1 097	4 714	21 961	21 961	1 728	6 281	6 251	1 627	971	4 723
Black	4	92	1 178	1 178	43	6	6	16	16	122
American Indian, Eskimo, or Aleut	–	–	65	65	–	5	5	–	–	25
American Indian	–	–	65	65	–	5	5	–	–	25
Eskimo	–	–	–	–	–	–	–	–	–	–
Aleut	–	–	–	–	–	–	–	–	–	–
Asian or Pacific Islander	–	51	506	506	13	99	99	12	12	38
Asian	–	51	492	492	13	99	99	12	12	38
Chinese	–	12	105	105	7	11	11	–	–	12
Filipino	–	–	12	12	–	6	6	7	7	–
Japanese	–	–	15	15	–	40	40	–	–	–
Asian Indian	–	39	173	173	–	38	38	–	–	12
Korean	–	–	5	5	–	4	4	–	–	–
Vietnamese	–	–	37	37	–	–	–	–	–	–
Cambodian	–	–	59	59	–	–	–	–	–	–
Hmong	–	–	–	–	–	–	–	–	–	–
Laotian	–	–	68	68	6	–	–	5	5	14
Thai	–	–	11	11	–	–	–	–	–	–
Other Asian	–	–	7	7	–	–	–	–	–	–
Pacific Islander	–	–	14	14	–	–	–	–	–	–
Hawaiian	–	–	–	–	–	–	–	–	–	–
Samoan	–	–	–	–	–	–	–	–	–	–
Guamanian	–	–	14	14	–	–	–	–	–	–
Other Pacific Islander	–	–	–	–	–	–	–	–	–	–
Other race	–	5	384	384	–	13	13	–	–	66
HISPANIC ORIGIN OF HOUSEHOLDER										
Occupied housing units	**1 101**	**4 862**	**24 094**	**24 094**	**1 784**	**6 404**	**6 374**	**1 655**	**999**	**4 974**
Hispanic origin (of any race)	12	49	1 268	1 268	16	104	104	16	16	129
Mexican	5	6	63	63	–	12	12	–	–	–
Puerto Rican	7	6	333	333	6	14	14	5	5	22
Cuban	–	30	125	125	–	13	13	6	6	8
Other Hispanic	–	7	747	747	10	65	65	5	5	99
Dominican (Dominican Republic)	–	–	156	156	–	6	6	–	–	–
Central American	–	–	89	89	–	–	–	–	–	–
Costa Rican	–	–	22	22	–	–	–	–	–	–
Guatemalan	–	–	57	57	–	–	–	–	–	–
Honduran	–	–	–	–	–	–	–	–	–	–
Nicaraguan	–	–	–	–	–	–	–	–	–	–
Panamanian	–	–	–	–	–	–	–	–	–	–
Salvadoran	–	–	10	10	–	–	–	–	–	–
Other Central American	–	–	–	–	–	–	–	–	–	–
South American	–	–	207	207	–	33	33	5	5	77
Argentinean	–	–	8	8	–	–	–	–	–	–
Chilean	–	–	–	–	–	–	–	–	–	–
Colombian	–	–	46	46	–	11	11	5	5	6
Ecuadorian	–	–	77	77	–	–	–	–	–	71
Peruvian	–	–	54	54	–	22	22	–	–	–
Venezuelan	–	–	7	7	–	–	–	–	–	–
Other South American	–	–	15	15	–	–	–	–	–	–
All other Hispanic	–	7	295	295	10	26	26	–	–	22
Not of Hispanic origin	1 089	4 813	22 826	22 826	1 768	6 300	6 270	1 639	983	4 845
RACE AND HISPANIC ORIGIN OF HOUSEHOLDER										
Occupied housing units	**1 101**	**4 862**	**24 094**	**24 094**	**1 784**	**6 404**	**6 374**	**1 655**	**999**	**4 974**
White	1 097	4 714	21 961	21 961	1 728	6 281	6 251	1 627	971	4 723
Hispanic origin	12	44	848	848	16	91	91	16	16	63
Not of Hispanic origin	1 085	4 670	21 113	21 113	1 712	6 190	6 160	1 611	955	4 660
Black	4	92	1 178	1 178	43	6	6	16	16	122
Hispanic origin	–	–	61	61	–	–	–	–	–	–
Not of Hispanic origin	4	92	1 117	1 117	43	6	6	16	16	122
American Indian, Eskimo, or Aleut	–	–	65	65	–	5	5	–	–	25
Hispanic origin	–	–	8	8	–	–	–	–	–	–
Not of Hispanic origin	–	–	57	57	–	5	5	–	–	25
Asian or Pacific Islander	–	51	506	506	13	99	99	12	12	38
Hispanic origin	–	–	25	25	–	–	–	–	–	–
Not of Hispanic origin	–	51	481	481	13	99	99	12	12	38
Other race	–	5	384	384	–	13	13	–	–	66
Hispanic origin	–	5	326	326	–	13	13	–	–	66
Not of Hispanic origin	–	–	58	58	–	–	–	–	–	–
PERCENT DISTRIBUTION BY RACE OF HOUSEHOLDER										
Occupied housing units	**100.0**	**100.0**	**100.0**	**100.0**	**100.0**	**100.0**	**100.0**	**100.0**	**100.0**	**100.0**
White	99.6	97.0	91.1	91.1	96.9	98.1	98.1	98.3	97.2	95.0
Black	.4	1.9	4.9	4.9	2.4	.1	.1	1.0	1.6	2.5
American Indian, Eskimo, or Aleut	–	–	.3	.3	–	.1	.1	–	–	.5
American Indian	–	–	.3	.3	–	.1	.1	–	–	.5
Asian or Pacific Islander	–	1.0	2.1	2.1	.7	1.5	1.6	.7	1.2	.8
Asian	–	1.0	2.0	2.0	.7	1.5	1.6	.7	1.2	.8
Pacific Islander	–	–	.1	.1	–	–	–	–	–	–
Other race	–	.1	1.6	1.6	–	.2	.2	–	–	1.3
PERCENT DISTRIBUTION BY HISPANIC ORIGIN OF HOUSEHOLDER										
Occupied housing units	**100.0**	**100.0**	**100.0**	**100.0**	**100.0**	**100.0**	**100.0**	**100.0**	**100.0**	**100.0**
Hispanic origin (of any race)	1.1	1.0	5.3	5.3	.9	1.6	1.6	1.0	1.6	2.6
Mexican	.5	.1	.3	.3	–	.2	.2	–	–	–
Puerto Rican	.6	.1	1.4	1.4	.3	.2	.2	.3	.5	.4
Cuban	–	.6	.5	.5	–	.2	.2	.4	.6	.2
Other Hispanic	–	.1	3.1	3.1	.6	1.0	1.0	.3	.5	2.0
Not of Hispanic origin	98.9	99.0	94.7	94.7	99.1	98.4	98.4	99.0	98.4	97.4
PERCENT OF HOUSEHOLDERS WHITE, NOT OF HISPANIC ORIGIN										
Occupied housing units	**100.0**	**100.0**	**100.0**	**100.0**	**100.0**	**100.0**	**100.0**	**100.0**	**100.0**	**100.0**
White	99.6	97.0	91.1	91.1	96.9	98.1	98.1	98.3	97.2	95.0
Not of Hispanic origin	98.5	96.1	87.6	87.6	96.0	96.7	96.6	97.3	95.6	93.7

TIPSII [UPF] GH209 CENSUS90 71580800 07/22/93 9:14 AM MACHINE: C DATA:CENSUS90*H2TIPSDA09. 07/14/93 15:05:23 TAPE: NONE FRAME: 12
TSF:CENSUS90*92. 07/14/93 15:06:19 UTF:CENSUS90*93. 07/14/93 15:06:19 META:CENSUS90*H2TABLES09. 07/14/93 15:22:01

Table 5. **Occupied Housing Units by Race and Hispanic Origin of Householder: 1990**—Con.

[Data based on sample and subject to sampling variability, see text. For definitions of terms and meanings of symbols, see text]

Place and [In Selected States] County Subdivision [2,500 or More Persons]	Derby town	Durham CDP	Durham town	East Granby town	East Haddam town	East Hampton town	East Hartford town	East Hartford CDP	East Haven town	East Haven CDP
RACE OF HOUSEHOLDER										
Occupied housing units	**4 974**	**922**	**1 862**	**1 624**	**2 478**	**3 770**	**20 343**	**20 343**	**10 059**	**10 059**
White	4 723	922	1 862	1 596	2 459	3 711	18 115	18 115	9 852	9 852
Black	122	–	–	19	10	29	1 482	1 482	119	119
American Indian, Eskimo, or Aleut	25	–	–	–	–	4	75	75	–	–
American Indian	25	–	–	–	–	4	75	75	–	–
Eskimo	–	–	–	–	–	–	–	–	–	–
Aleut	–	–	–	–	–	–	–	–	–	–
Asian or Pacific Islander	38	–	–	9	9	10	302	302	29	29
Asian	38	–	–	9	9	10	302	302	29	29
Chinese	12	–	–	–	–	10	42	42	16	16
Filipino	–	–	–	–	9	–	39	39	6	6
Japanese	–	–	–	9	–	–	18	18	–	–
Asian Indian	12	–	–	–	–	–	94	94	7	7
Korean	–	–	–	–	–	–	18	18	–	–
Vietnamese	–	–	–	–	–	–	53	53	–	–
Cambodian	–	–	–	–	–	–	11	11	–	–
Hmong	–	–	–	–	–	–	–	–	–	–
Laotian	14	–	–	–	–	–	15	15	–	–
Thai	–	–	–	–	–	–	–	–	–	–
Other Asian	–	–	–	–	–	–	12	12	–	–
Pacific Islander	–	–	–	–	–	–	–	–	–	–
Hawaiian	–	–	–	–	–	–	–	–	–	–
Samoan	–	–	–	–	–	–	–	–	–	–
Guamanian	–	–	–	–	–	–	–	–	–	–
Other Pacific Islander	–	–	–	–	–	–	–	–	–	–
Other race	66	–	–	–	–	16	369	369	59	59
HISPANIC ORIGIN OF HOUSEHOLDER										
Occupied housing units	**4 974**	**922**	**1 862**	**1 624**	**2 478**	**3 770**	**20 343**	**20 343**	**10 059**	**10 059**
Hispanic origin (of any race)	129	4	4	13	9	30	816	816	142	142
Mexican	–	–	–	–	–	–	37	37	–	–
Puerto Rican	22	4	4	–	–	8	454	454	85	85
Cuban	8	–	–	–	–	–	44	44	–	–
Other Hispanic	99	–	–	13	9	22	281	281	57	57
Dominican (Dominican Republic)	–	–	–	–	–	–	14	14	–	–
Central American	–	–	–	–	–	–	18	18	–	–
Costa Rican	–	–	–	–	–	–	–	–	–	–
Guatemalan	–	–	–	–	–	–	–	–	–	–
Honduran	–	–	–	–	–	–	–	–	–	–
Nicaraguan	–	–	–	–	–	–	–	–	–	–
Panamanian	–	–	–	–	–	–	–	–	–	–
Salvadoran	–	–	–	–	–	–	18	18	–	–
Other Central American	–	–	–	–	–	–	–	–	–	–
South American	77	–	–	–	–	7	177	177	20	20
Argentinean	–	–	–	–	–	–	7	7	–	–
Chilean	–	–	–	–	–	–	–	–	–	–
Colombian	6	–	–	–	–	–	68	68	–	–
Ecuadorian	71	–	–	–	–	–	10	10	13	13
Peruvian	–	–	–	–	–	7	86	86	7	7
Venezuelan	–	–	–	–	–	–	–	–	–	–
Other South American	–	–	–	–	–	–	6	6	–	–
All other Hispanic	22	–	–	13	9	15	72	72	37	37
Not of Hispanic origin	4 845	918	1 858	1 611	2 469	3 740	19 527	19 527	9 917	9 917
RACE AND HISPANIC ORIGIN OF HOUSEHOLDER										
Occupied housing units	**4 974**	**922**	**1 862**	**1 624**	**2 478**	**3 770**	**20 343**	**20 343**	**10 059**	**10 059**
White	4 723	922	1 862	1 596	2 459	3 711	18 115	18 115	9 852	9 852
Hispanic origin	63	4	4	13	9	14	447	447	103	103
Not of Hispanic origin	4 660	918	1 858	1 583	2 450	3 697	17 668	17 668	9 749	9 749
Black	122	–	–	19	10	29	1 482	1 482	119	119
Hispanic origin	–	–	–	–	–	–	7	7	–	–
Not of Hispanic origin	122	–	–	19	10	29	1 475	1 475	119	119
American Indian, Eskimo, or Aleut	25	–	–	–	–	4	75	75	–	–
Hispanic origin	–	–	–	–	–	–	8	8	–	–
Not of Hispanic origin	25	–	–	–	–	4	67	67	–	–
Asian or Pacific Islander	38	–	–	9	9	10	302	302	29	29
Hispanic origin	–	–	–	–	–	–	–	–	–	–
Not of Hispanic origin	38	–	–	9	9	10	302	302	29	29
Other race	66	–	–	–	–	16	369	369	59	59
Hispanic origin	66	–	–	–	–	16	354	354	39	39
Not of Hispanic origin	–	–	–	–	–	–	15	15	20	20
PERCENT DISTRIBUTION BY RACE OF HOUSEHOLDER										
Occupied housing units	**100.0**	**100.0**	**100.0**	**100.0**	**100.0**	**100.0**	**100.0**	**100.0**	**100.0**	**100.0**
White	95.0	100.0	100.0	98.3	99.2	98.4	89.0	89.0	97.9	97.9
Black	2.5	–	–	1.2	.4	.8	7.3	7.3	1.2	1.2
American Indian, Eskimo, or Aleut	.5	–	–	–	–	.1	.4	.4	–	–
American Indian	.5	–	–	–	–	.1	.4	.4	–	–
Asian or Pacific Islander	.8	–	–	.6	.4	.3	1.5	1.5	.3	.3
Asian	.8	–	–	.6	.4	.3	1.5	1.5	.3	.3
Pacific Islander	–	–	–	–	–	–	–	–	–	–
Other race	1.3	–	–	–	–	.4	1.8	1.8	.6	.6
PERCENT DISTRIBUTION BY HISPANIC ORIGIN OF HOUSEHOLDER										
Occupied housing units	**100.0**	**100.0**	**100.0**	**100.0**	**100.0**	**100.0**	**100.0**	**100.0**	**100.0**	**100.0**
Hispanic origin (of any race)	2.6	.4	.2	.8	.4	.8	4.0	4.0	1.4	1.4
Mexican	–	–	–	–	–	–	.2	.2	–	–
Puerto Rican	.4	.4	.2	–	–	.2	2.2	2.2	.8	.8
Cuban	.2	–	–	–	–	–	.2	.2	–	–
Other Hispanic	2.0	–	–	.8	.4	.6	1.4	1.4	.6	.6
Not of Hispanic origin	97.4	99.6	99.8	99.2	99.6	99.2	96.0	96.0	98.6	98.6
PERCENT OF HOUSEHOLDERS WHITE, NOT OF HISPANIC ORIGIN										
Occupied housing units	**100.0**	**100.0**	**100.0**	**100.0**	**100.0**	**100.0**	**100.0**	**100.0**	**100.0**	**100.0**
White	95.0	100.0	100.0	98.3	99.2	98.4	89.0	89.0	97.9	97.9
Not of Hispanic origin	93.7	99.6	99.8	97.5	98.9	98.1	86.9	86.9	96.9	96.9

TIPSII [UPF] GH209 CENSUS90 71580800 07/22/93 9:14 AM MACHINE: C DATA:CENSUS90*H2TIPSDA09. 07/14/93 15:05:23 TAPE: NONE FRAME: 13
TSF:CENSUS90*92. 07/14/93 15:06:19 UTF:CENSUS90*93. 07/14/93 15:06:19 META:CENSUS90*H2TABLES09. 07/14/93 15:22:01

Table 5. **Occupied Housing Units by Race and Hispanic Origin of Householder: 1990**—Con.

[Data based on sample and subject to sampling variability, see text. For definitions of terms and meanings of symbols, see text]

Place and [In Selected States] County Subdivision [2,500 or More Persons]	East Lyme town	Easton town	East Windsor town	Ellington town	Enfield town	Essex town	Essex Village CDP	Fairfield town	Farmington town	Glastonbury town
RACE OF HOUSEHOLDER										
Occupied housing units	**5 503**	**2 133**	**3 900**	**4 282**	**15 985**	**2 556**	**1 136**	**19 371**	**8 213**	**10 553**
White	5 374	2 106	3 727	4 213	15 681	2 525	1 127	19 030	7 984	10 302
Black	29	–	91	50	141	17	–	127	93	74
American Indian, Eskimo, or Aleut	26	–	38	–	11	9	9	21	5	9
American Indian	26	–	38	–	11	9	9	21	–	9
Eskimo	–	–	–	–	–	–	–	–	5	–
Aleut	–	–	–	–	–	–	–	–	–	–
Asian or Pacific Islander	66	20	17	9	128	5	–	146	119	150
Asian	55	20	17	9	128	5	–	146	119	150
Chinese	18	–	–	–	23	–	–	40	26	35
Filipino	–	–	–	–	12	–	–	7	6	18
Japanese	11	–	–	–	7	–	–	–	4	12
Asian Indian	26	17	–	9	30	–	–	80	64	49
Korean	–	3	7	–	12	–	–	–	7	19
Vietnamese	–	–	10	–	13	–	–	3	12	8
Cambodian	–	–	–	–	26	–	–	6	–	–
Hmong	–	–	–	–	–	–	–	–	–	–
Laotian	–	–	–	–	–	5	–	–	–	–
Thai	–	–	–	–	–	–	–	10	–	–
Other Asian	–	–	–	–	5	–	–	–	–	9
Pacific Islander	11	–	–	–	–	–	–	–	–	–
Hawaiian	11	–	–	–	–	–	–	–	–	–
Samoan	–	–	–	–	–	–	–	–	–	–
Guamanian	–	–	–	–	–	–	–	–	–	–
Other Pacific Islander	–	–	–	–	–	–	–	–	–	–
Other race	8	7	27	10	24	–	–	47	12	18
HISPANIC ORIGIN OF HOUSEHOLDER										
Occupied housing units	**5 503**	**2 133**	**3 900**	**4 282**	**15 985**	**2 556**	**1 136**	**19 371**	**8 213**	**10 553**
Hispanic origin (of any race)	40	38	72	34	169	29	29	254	55	118
Mexican	–	–	18	10	40	–	–	45	6	13
Puerto Rican	26	–	26	–	49	–	–	63	12	76
Cuban	–	7	–	–	7	–	–	42	8	9
Other Hispanic	14	31	28	24	73	29	29	104	29	20
Dominican (Dominican Republic)	–	7	–	–	–	–	–	9	–	–
Central American	–	–	–	5	–	–	–	5	–	6
Costa Rican	–	–	–	5	–	–	–	–	–	–
Guatemalan	–	–	–	–	–	–	–	–	–	–
Honduran	–	–	–	–	–	–	–	–	–	–
Nicaraguan	–	–	–	–	–	–	–	–	–	–
Panamanian	–	–	–	–	–	–	–	–	–	6
Salvadoran	–	–	–	–	–	–	–	5	–	–
Other Central American	–	–	–	–	–	–	–	–	–	–
South American	–	–	11	–	37	–	–	19	14	–
Argentinean	–	–	–	–	6	–	–	9	–	–
Chilean	–	–	–	–	–	–	–	10	7	–
Colombian	–	–	11	–	14	–	–	–	–	–
Ecuadorian	–	–	–	–	5	–	–	–	–	–
Peruvian	–	–	–	–	12	–	–	–	7	–
Venezuelan	–	–	–	–	–	–	–	–	–	–
Other South American	–	–	–	–	–	–	–	–	–	–
All other Hispanic	14	24	17	19	36	29	29	71	15	14
Not of Hispanic origin	5 463	2 095	3 828	4 248	15 816	2 527	1 107	19 117	8 158	10 435
RACE AND HISPANIC ORIGIN OF HOUSEHOLDER										
Occupied housing units	**5 503**	**2 133**	**3 900**	**4 282**	**15 985**	**2 556**	**1 136**	**19 371**	**8 213**	**10 553**
White	5 374	2 106	3 727	4 213	15 681	2 525	1 127	19 030	7 984	10 302
Hispanic origin	40	38	45	24	145	29	29	198	43	95
Not of Hispanic origin	5 334	2 068	3 682	4 189	15 536	2 496	1 098	18 832	7 941	10 207
Black	29	–	91	50	141	17	–	127	93	74
Hispanic origin	–	–	–	–	–	–	–	9	–	–
Not of Hispanic origin	29	–	91	50	141	17	–	118	93	74
American Indian, Eskimo, or Aleut	26	–	38	–	11	9	9	21	5	9
Hispanic origin	–	–	–	–	–	–	–	–	–	–
Not of Hispanic origin	26	–	38	–	11	9	9	21	5	9
Asian or Pacific Islander	66	20	17	9	128	5	–	146	119	150
Hispanic origin	–	–	–	–	–	–	–	–	–	5
Not of Hispanic origin	66	20	17	9	128	5	–	146	119	145
Other race	8	7	27	10	24	–	–	47	12	18
Hispanic origin	–	–	27	10	24	–	–	47	12	18
Not of Hispanic origin	8	7	–	–	–	–	–	–	–	–
PERCENT DISTRIBUTION BY RACE OF HOUSEHOLDER										
Occupied housing units	**100.0**	**100.0**	**100.0**	**100.0**	**100.0**	**100.0**	**100.0**	**100.0**	**100.0**	**100.0**
White	97.7	98.7	95.6	98.4	98.1	98.8	99.2	98.2	97.2	97.6
Black	.5	–	2.3	1.2	.9	.7	–	.7	1.1	.7
American Indian, Eskimo, or Aleut	.5	–	1.0	–	.1	.4	.8	.1	.1	.1
American Indian	.5	–	1.0	–	.1	.4	.8	.1	–	.1
Asian or Pacific Islander	1.2	.9	.4	.2	.8	.2	–	.8	1.4	1.4
Asian	1.0	.9	.4	.2	.8	.2	–	.8	1.4	1.4
Pacific Islander	.2	–	–	–	–	–	–	–	–	–
Other race	.1	.3	.7	.2	.2	–	–	.2	.1	.2
PERCENT DISTRIBUTION BY HISPANIC ORIGIN OF HOUSEHOLDER										
Occupied housing units	**100.0**	**100.0**	**100.0**	**100.0**	**100.0**	**100.0**	**100.0**	**100.0**	**100.0**	**100.0**
Hispanic origin (of any race)	.7	1.8	1.8	.8	1.1	1.1	2.6	1.3	.7	1.1
Mexican	–	–	.5	.2	.3	–	–	.2	.1	.1
Puerto Rican	.5	–	.7	–	.3	–	–	.3	.1	.7
Cuban	–	.3	–	–	–	–	–	.2	.1	.1
Other Hispanic	.3	1.5	.7	.6	.5	1.1	2.6	.5	.4	.2
Not of Hispanic origin	99.3	98.2	98.2	99.2	98.9	98.9	97.4	98.7	99.3	98.9
PERCENT OF HOUSEHOLDERS WHITE, NOT OF HISPANIC ORIGIN										
Occupied housing units	**100.0**	**100.0**	**100.0**	**100.0**	**100.0**	**100.0**	**100.0**	**100.0**	**100.0**	**100.0**
White	97.7	98.7	95.6	98.4	98.1	98.8	99.2	98.2	97.2	97.6
Not of Hispanic origin	96.9	97.0	94.4	97.8	97.2	97.7	96.7	97.2	96.7	96.7

TIPSII [UPF] GH209 CENSUS90 71580800 07/22/93 9:14 AM MACHINE: C DATA:CENSUS90*H2TIPSDA09. 07/14/93 15:05:23 TAPE: NONE FRAME: 14
TSF:CENSUS90*92. 07/14/93 15:06:19 UTF:CENSUS90*93. 07/14/93 15:06:19 META:CENSUS90*H2TABLES09. 07/14/93 15:22:01

Table 5. **Occupied Housing Units by Race and Hispanic Origin of Householder: 1990**—Con.

[Data based on sample and subject to sampling variability, see text. For definitions of terms and meanings of symbols, see text]

Place and [In Selected States] County Subdivision [2,500 or More Persons]	Glastonbury Center CDP	Granby town	Greenwich town	Griswold town	Groton city	Groton town	Guilford town	Guilford Center CDP	Haddam town	Hamden town
RACE OF HOUSEHOLDER										
Occupied housing units	**3 125**	**3 354**	**22 192**	**3 833**	**4 101**	**14 853**	**7 181**	**1 126**	**2 443**	**20 641**
White	3 091	3 313	21 152	3 720	3 648	13 579	7 092	1 119	2 401	18 724
Black	15	6	354	31	307	814	19	–	24	1 558
American Indian, Eskimo, or Aleut	–	10	10	24	32	81	6	–	11	10
American Indian	–	10	10	24	32	81	6	–	11	10
Eskimo	–	–	–	–	–	–	–	–	–	–
Aleut	–	–	–	–	–	–	–	–	–	–
Asian or Pacific Islander	19	18	594	6	52	222	44	7	7	301
Asian	19	18	594	6	52	222	44	7	7	295
Chinese	–	4	116	–	25	56	11	–	7	128
Filipino	–	–	17	6	18	100	–	–	–	38
Japanese	–	–	362	–	–	14	–	–	–	22
Asian Indian	10	10	22	–	4	41	19	7	–	63
Korean	9	–	29	–	5	11	–	–	–	26
Vietnamese	–	–	21	–	–	–	–	–	–	18
Cambodian	–	–	–	–	–	–	–	–	–	–
Hmong	–	–	–	–	–	–	–	–	–	–
Laotian	–	–	–	–	–	–	–	–	–	–
Thai	–	–	–	–	–	–	14	–	–	–
Other Asian	–	4	27	–	–	–	–	–	–	–
Pacific Islander	–	–	–	–	–	–	–	–	–	6
Hawaiian	–	–	–	–	–	–	–	–	–	6
Samoan	–	–	–	–	–	–	–	–	–	–
Guamanian	–	–	–	–	–	–	–	–	–	–
Other Pacific Islander	–	–	–	–	–	–	–	–	–	–
Other race	–	7	82	52	62	157	20	–	–	48
HISPANIC ORIGIN OF HOUSEHOLDER										
Occupied housing units	**3 125**	**3 354**	**22 192**	**3 833**	**4 101**	**14 853**	**7 181**	**1 126**	**2 443**	**20 641**
Hispanic origin (of any race)	18	14	690	60	153	428	39	13	–	248
Mexican	–	–	69	14	–	64	–	–	–	3
Puerto Rican	9	–	41	28	111	244	20	13	–	82
Cuban	–	–	21	5	7	7	–	–	–	19
Other Hispanic	9	14	559	13	35	113	19	–	–	144
Dominican (Dominican Republic)	–	–	8	–	–	6	–	–	–	–
Central American	–	–	42	–	6	12	–	–	–	4
Costa Rican	–	–	–	–	–	–	–	–	–	4
Guatemalan	–	–	32	–	6	6	–	–	–	–
Honduran	–	–	–	–	–	–	–	–	–	–
Nicaraguan	–	–	–	–	–	–	–	–	–	–
Panamanian	–	–	–	–	–	6	–	–	–	–
Salvadoran	–	–	10	–	–	–	–	–	–	–
Other Central American	–	–	–	–	–	–	–	–	–	–
South American	–	14	451	–	12	31	6	–	–	45
Argentinean	–	–	50	–	–	5	–	–	–	3
Chilean	–	–	61	–	–	6	6	–	–	15
Colombian	–	–	200	–	–	–	–	–	–	8
Ecuadorian	–	–	24	–	12	20	–	–	–	12
Peruvian	–	7	93	–	–	–	–	–	–	–
Venezuelan	–	–	6	–	–	–	–	–	–	7
Other South American	–	7	17	–	–	–	–	–	–	–
All other Hispanic	9	–	58	13	17	64	13	–	–	95
Not of Hispanic origin	3 107	3 340	21 502	3 773	3 948	14 425	7 142	1 113	2 443	20 393
RACE AND HISPANIC ORIGIN OF HOUSEHOLDER										
Occupied housing units	**3 125**	**3 354**	**22 192**	**3 833**	**4 101**	**14 853**	**7 181**	**1 126**	**2 443**	**20 641**
White	3 091	3 313	21 152	3 720	3 648	13 579	7 092	1 119	2 401	18 724
Hispanic origin	18	7	598	13	86	247	25	13	–	211
Not of Hispanic origin	3 073	3 306	20 554	3 707	3 562	13 332	7 067	1 106	2 401	18 513
Black	15	6	354	31	307	814	19	–	24	1 558
Hispanic origin	–	–	–	5	5	16	–	–	–	10
Not of Hispanic origin	15	6	354	26	302	798	19	–	24	1 548
American Indian, Eskimo, or Aleut	–	10	10	24	32	81	6	–	11	10
Hispanic origin	–	–	–	–	–	–	–	–	–	–
Not of Hispanic origin	–	10	10	24	32	81	6	–	11	10
Asian or Pacific Islander	19	18	594	6	52	222	44	7	7	301
Hispanic origin	–	–	10	–	–	8	–	–	–	–
Not of Hispanic origin	19	18	584	6	52	214	44	7	7	301
Other race	–	7	82	52	62	157	20	–	–	48
Hispanic origin	–	7	82	42	62	157	14	–	–	27
Not of Hispanic origin	–	–	–	10	–	–	6	–	–	21
PERCENT DISTRIBUTION BY RACE OF HOUSEHOLDER										
Occupied housing units	**100.0**	**100.0**	**100.0**	**100.0**	**100.0**	**100.0**	**100.0**	**100.0**	**100.0**	**100.0**
White	98.9	98.8	95.3	97.1	89.0	91.4	98.8	99.4	98.3	90.7
Black	.5	.2	1.6	.8	7.5	5.5	.3	–	1.0	7.5
American Indian, Eskimo, or Aleut	–	.3	–	.6	.8	.5	.1	–	.5	–
American Indian	–	.3	–	.6	.8	.5	.1	–	.5	–
Asian or Pacific Islander	.6	.5	2.7	.2	1.3	1.5	.6	.6	.3	1.5
Asian	.6	.5	2.7	.2	1.3	1.5	.6	.6	.3	1.4
Pacific Islander	–	–	–	–	–	–	–	–	–	–
Other race	–	.2	.4	1.4	1.5	1.1	.3	–	–	.2
PERCENT DISTRIBUTION BY HISPANIC ORIGIN OF HOUSEHOLDER										
Occupied housing units	**100.0**	**100.0**	**100.0**	**100.0**	**100.0**	**100.0**	**100.0**	**100.0**	**100.0**	**100.0**
Hispanic origin (of any race)	.6	.4	3.1	1.6	3.7	2.9	.5	1.2	–	1.2
Mexican	–	–	.3	.4	–	.4	–	–	–	–
Puerto Rican	.3	–	.2	.7	2.7	1.6	.3	1.2	–	.4
Cuban	–	–	.1	.1	.2	–	–	–	–	.1
Other Hispanic	.3	.4	2.5	.3	.9	.8	.3	–	–	.7
Not of Hispanic origin	99.4	99.6	96.9	98.4	96.3	97.1	99.5	98.8	100.0	98.8
PERCENT OF HOUSEHOLDERS WHITE, NOT OF HISPANIC ORIGIN										
Occupied housing units	**100.0**	**100.0**	**100.0**	**100.0**	**100.0**	**100.0**	**100.0**	**100.0**	**100.0**	**100.0**
White	98.9	98.8	95.3	97.1	89.0	91.4	98.8	99.4	98.3	90.7
Not of Hispanic origin	98.3	98.6	92.6	96.7	86.9	89.8	98.4	98.2	98.3	89.7

TIPSII [UPF] GH209 CENSUS90 71580800 07/22/93 9:14 AM MACHINE: C DATA:CENSUS90*H2TIPSDA09. 07/14/93 15:05:23 TAPE: NONE FRAME: 15
TSF:CENSUS90*92. 07/14/93 15:06:19 UTF:CENSUS90*93. 07/14/93 15:06:19 META:CENSUS90*H2TABLES09. 07/14/93 15:22:01

Table 5. **Occupied Housing Units by Race and Hispanic Origin of Householder: 1990**—Con.

[Data based on sample and subject to sampling variability, see text. For definitions of terms and meanings of symbols, see text]

Place and [In Selected States] County Subdivision [2,500 or More Persons]	Hartford city	Hartford town	Harwinton town	Hazardville CDP	Hebron town	Heritage Village CDP	Jewett City borough	Kensington CDP	Kent town	Killingly town
RACE OF HOUSEHOLDER										
Occupied housing units	**51 464**	**51 464**	**1 800**	**1 852**	**2 335**	**2 361**	**1 336**	**3 077**	**1 140**	**5 873**
White	23 266	23 266	1 800	1 817	2 303	2 361	1 273	3 034	1 116	5 772
Black	19 498	19 498	–	23	8	–	31	–	–	49
American Indian, Eskimo, or Aleut	167	167	–	–	14	–	–	–	10	26
American Indian	160	160	–	–	14	–	–	–	10	26
Eskimo	7	7	–	–	–	–	–	–	–	–
Aleut	–	–	–	–	–	–	–	–	–	–
Asian or Pacific Islander	687	687	–	12	10	–	–	43	8	26
Asian	682	682	–	12	10	–	–	43	8	26
Chinese	122	122	–	–	–	–	–	10	–	7
Filipino	45	45	–	–	–	–	–	–	–	–
Japanese	8	8	–	–	–	–	–	8	8	–
Asian Indian	162	162	–	–	–	–	–	25	–	–
Korean	17	17	–	6	–	–	–	–	–	–
Vietnamese	181	181	–	–	10	–	–	–	–	–
Cambodian	4	4	–	6	–	–	–	–	–	–
Hmong	–	–	–	–	–	–	–	–	–	–
Laotian	27	27	–	–	–	–	–	–	–	19
Thai	7	7	–	–	–	–	–	–	–	–
Other Asian	109	109	–	–	–	–	–	–	–	–
Pacific Islander	5	5	–	–	–	–	–	–	–	–
Hawaiian	–	–	–	–	–	–	–	–	–	–
Samoan	–	–	–	–	–	–	–	–	–	–
Guamanian	5	5	–	–	–	–	–	–	–	–
Other Pacific Islander	–	–	–	–	–	–	–	–	–	–
Other race	7 846	7 846	–	–	–	–	32	–	6	–
HISPANIC ORIGIN OF HOUSEHOLDER										
Occupied housing units	**51 464**	**51 464**	**1 800**	**1 852**	**2 335**	**2 361**	**1 336**	**3 077**	**1 140**	**5 873**
Hispanic origin (of any race)	12 700	12 700	13	12	9	20	33	32	6	22
Mexican	154	154	7	6	–	–	–	–	–	–
Puerto Rican	11 099	11 099	–	–	–	–	22	15	–	6
Cuban	261	261	–	–	–	–	5	–	–	–
Other Hispanic	1 186	1 186	6	6	9	20	6	17	6	16
Dominican (Dominican Republic)	142	142	–	–	–	–	–	–	6	–
Central American	83	83	–	–	–	–	–	–	–	–
Costa Rican	–	–	–	–	–	–	–	–	–	–
Guatemalan	13	13	–	–	–	–	–	–	–	–
Honduran	11	11	–	–	–	–	–	–	–	–
Nicaraguan	21	21	–	–	–	–	–	–	–	–
Panamanian	18	18	–	–	–	–	–	–	–	–
Salvadoran	20	20	–	–	–	–	–	–	–	–
Other Central American	–	–	–	–	–	–	–	–	–	–
South American	616	616	–	–	–	12	–	17	–	–
Argentinean	80	80	–	–	–	–	–	9	–	–
Chilean	9	9	–	–	–	–	–	–	–	–
Colombian	220	220	–	–	–	–	–	8	–	–
Ecuadorian	26	26	–	–	–	12	–	–	–	–
Peruvian	245	245	–	–	–	–	–	–	–	–
Venezuelan	23	23	–	–	–	–	–	–	–	–
Other South American	13	13	–	–	–	–	–	–	–	–
All other Hispanic	345	345	6	6	9	8	6	–	–	16
Not of Hispanic origin	38 764	38 764	1 787	1 840	2 326	2 341	1 303	3 045	1 134	5 851
RACE AND HISPANIC ORIGIN OF HOUSEHOLDER										
Occupied housing units	**51 464**	**51 464**	**1 800**	**1 852**	**2 335**	**2 361**	**1 336**	**3 077**	**1 140**	**5 873**
White	23 266	23 266	1 800	1 817	2 303	2 361	1 273	3 034	1 116	5 772
Hispanic origin	3 903	3 903	13	12	9	20	6	32	–	22
Not of Hispanic origin	19 363	19 363	1 787	1 805	2 294	2 341	1 267	3 002	1 116	5 750
Black	19 498	19 498	–	23	8	–	31	–	–	49
Hispanic origin	972	972	–	–	–	–	5	–	–	–
Not of Hispanic origin	18 526	18 526	–	23	8	–	26	–	–	49
American Indian, Eskimo, or Aleut	167	167	–	–	14	–	–	–	10	26
Hispanic origin	29	29	–	–	–	–	–	–	–	–
Not of Hispanic origin	138	138	–	–	14	–	–	–	10	26
Asian or Pacific Islander	687	687	–	12	10	–	–	43	8	26
Hispanic origin	64	64	–	–	–	–	–	–	–	–
Not of Hispanic origin	623	623	–	12	10	–	–	43	8	26
Other race	7 846	7 846	–	–	–	–	32	–	6	–
Hispanic origin	7 732	7 732	–	–	–	–	22	–	6	–
Not of Hispanic origin	114	114	–	–	–	–	10	–	–	–
PERCENT DISTRIBUTION BY RACE OF HOUSEHOLDER										
Occupied housing units	**100.0**	**100.0**	**100.0**	**100.0**	**100.0**	**100.0**	**100.0**	**100.0**	**100.0**	**100.0**
White	45.2	45.2	100.0	98.1	98.6	100.0	95.3	98.6	97.9	98.3
Black	37.9	37.9	–	1.2	.3	–	2.3	–	–	.8
American Indian, Eskimo, or Aleut	.3	.3	–	–	.6	–	–	–	.9	.4
American Indian	.3	.3	–	–	.6	–	–	–	.9	.4
Asian or Pacific Islander	1.3	1.3	–	.6	.4	–	–	1.4	.7	.4
Asian	1.3	1.3	–	.6	.4	–	–	1.4	.7	.4
Pacific Islander	–	–	–	–	–	–	–	–	–	–
Other race	15.2	15.2	–	–	–	–	2.4	–	.5	–
PERCENT DISTRIBUTION BY HISPANIC ORIGIN OF HOUSEHOLDER										
Occupied housing units	**100.0**	**100.0**	**100.0**	**100.0**	**100.0**	**100.0**	**100.0**	**100.0**	**100.0**	**100.0**
Hispanic origin (of any race)	24.7	24.7	.7	.6	.4	.8	2.5	1.0	.5	.4
Mexican	.3	.3	.4	.3	–	–	–	–	–	–
Puerto Rican	21.6	21.6	–	–	–	–	1.6	.5	–	.1
Cuban	.5	.5	–	–	–	–	.4	–	–	–
Other Hispanic	2.3	2.3	.3	.3	.4	.8	.4	.6	.5	.3
Not of Hispanic origin	75.3	75.3	99.3	99.4	99.6	99.2	97.5	99.0	99.5	99.6
PERCENT OF HOUSEHOLDERS WHITE, NOT OF HISPANIC ORIGIN										
Occupied housing units	**100.0**	**100.0**	**100.0**	**100.0**	**100.0**	**100.0**	**100.0**	**100.0**	**100.0**	**100.0**
White	45.2	45.2	100.0	98.1	98.6	100.0	95.3	98.6	97.9	98.3
Not of Hispanic origin	37.6	37.6	99.3	97.5	98.2	99.2	94.8	97.6	97.9	97.9

TIPSII [UPF] GH209 CENSUS90 71580800 07/22/93 9:14 AM MACHINE: C DATA:CENSUS90*H2TIPSDA09. 07/14/93 15:05:23 TAPE: NONE FRAME: 16
TSF:CENSUS90*92. 07/14/93 15:06:19 UTF:CENSUS90*93. 07/14/93 15:06:19 META:CENSUS90*H2TABLES09. 07/14/93 15:22:01

Table 5. **Occupied Housing Units by Race and Hispanic Origin of Householder: 1990**—Con.

[Data based on sample and subject to sampling variability, see text. For definitions of terms and meanings of symbols, see text]

Place and [In Selected States] County Subdivision [2,500 or More Persons]	Killingworth town	Lake Pocotopaug CDP	Lebanon town	Ledyard town	Lisbon town	Litchfield town	Madison town	Manchester town	Mansfield town	Marlborough town
RACE OF HOUSEHOLDER										
Occupied housing units	**1 728**	**1 221**	**2 044**	**5 048**	**1 342**	**3 151**	**5 572**	**20 745**	**4 931**	**1 802**
White	1 709	1 205	2 003	4 850	1 332	3 117	5 518	19 624	4 544	1 789
Black	5	–	–	88	10	9	31	733	86	13
American Indian, Eskimo, or Aleut	–	–	34	40	–	7	4	83	6	–
American Indian	–	–	34	40	–	7	4	83	6	–
Eskimo	–	–	–	–	–	–	–	–	–	–
Aleut	–	–	–	–	–	–	–	–	–	–
Asian or Pacific Islander	14	–	7	60	–	18	15	225	245	–
Asian	14	–	7	60	–	18	15	225	245	–
Chinese	8	–	–	11	–	5	8	36	92	–
Filipino	6	–	–	41	–	–	–	20	13	–
Japanese	–	–	7	–	–	–	–	12	9	–
Asian Indian	–	–	–	8	–	–	–	58	35	–
Korean	–	–	–	–	–	7	–	49	63	–
Vietnamese	–	–	–	–	–	–	–	7	7	–
Cambodian	–	–	–	–	–	–	–	–	–	–
Hmong	–	–	–	–	–	–	–	–	–	–
Laotian	–	–	–	–	–	–	–	33	–	–
Thai	–	–	–	–	–	–	–	–	–	–
Other Asian	–	–	–	–	–	6	7	10	26	–
Pacific Islander	–	–	–	–	–	–	–	–	–	–
Hawaiian	–	–	–	–	–	–	–	–	–	–
Samoan	–	–	–	–	–	–	–	–	–	–
Guamanian	–	–	–	–	–	–	–	–	–	–
Other Pacific Islander	–	–	–	–	–	–	–	–	–	–
Other race	–	16	–	10	–	–	4	80	50	–
HISPANIC ORIGIN OF HOUSEHOLDER										
Occupied housing units	**1 728**	**1 221**	**2 044**	**5 048**	**1 342**	**3 151**	**5 572**	**20 745**	**4 931**	**1 802**
Hispanic origin (of any race)	–	16	12	108	5	2	25	332	86	16
Mexican	–	–	–	26	–	–	21	21	21	–
Puerto Rican	–	8	–	19	–	–	4	166	22	10
Cuban	–	–	–	17	–	–	–	13	–	6
Other Hispanic	–	8	12	46	5	2	–	132	43	–
Dominican (Dominican Republic)	–	–	–	–	–	–	–	6	–	–
Central American	–	–	–	–	–	–	–	6	–	–
Costa Rican	–	–	–	–	–	–	–	–	–	–
Guatemalan	–	–	–	–	–	–	–	–	–	–
Honduran	–	–	–	–	–	–	–	–	–	–
Nicaraguan	–	–	–	–	–	–	–	–	–	–
Panamanian	–	–	–	–	–	–	–	6	–	–
Salvadoran	–	–	–	–	–	–	–	–	–	–
Other Central American	–	–	–	–	–	–	–	–	–	–
South American	–	–	12	–	–	–	–	63	39	–
Argentinean	–	–	–	–	–	–	–	–	6	–
Chilean	–	–	–	–	–	–	–	–	–	–
Colombian	–	–	12	–	–	–	–	35	–	–
Ecuadorian	–	–	–	–	–	–	–	–	–	–
Peruvian	–	–	–	–	–	–	–	8	21	–
Venezuelan	–	–	–	–	–	–	–	15	–	–
Other South American	–	–	–	–	–	–	–	5	12	–
All other Hispanic	–	8	–	46	5	2	–	57	4	–
Not of Hispanic origin	1 728	1 205	2 032	4 940	1 337	3 149	5 547	20 413	4 845	1 786
RACE AND HISPANIC ORIGIN OF HOUSEHOLDER										
Occupied housing units	**1 728**	**1 221**	**2 044**	**5 048**	**1 342**	**3 151**	**5 572**	**20 745**	**4 931**	**1 802**
White	1 709	1 205	2 003	4 850	1 332	3 117	5 518	19 624	4 544	1 789
Hispanic origin	–	–	12	86	–	2	21	250	25	16
Not of Hispanic origin	1 709	1 205	1 991	4 764	1 332	3 115	5 497	19 374	4 519	1 773
Black	5	–	–	88	10	9	31	733	86	13
Hispanic origin	–	–	–	–	5	–	–	3	11	–
Not of Hispanic origin	5	–	–	88	5	9	31	730	75	13
American Indian, Eskimo, or Aleut	–	–	34	40	–	7	4	83	6	–
Hispanic origin	–	–	–	–	–	–	–	9	–	–
Not of Hispanic origin	–	–	34	40	–	7	4	74	6	–
Asian or Pacific Islander	14	–	7	60	–	18	15	225	245	–
Hispanic origin	–	–	–	12	–	–	–	6	–	–
Not of Hispanic origin	14	–	7	48	–	18	15	219	245	–
Other race	–	16	–	10	–	–	4	80	50	–
Hispanic origin	–	16	–	10	–	–	4	64	50	–
Not of Hispanic origin	–	–	–	–	–	–	–	16	–	–
PERCENT DISTRIBUTION BY RACE OF HOUSEHOLDER										
Occupied housing units	**100.0**	**100.0**	**100.0**	**100.0**	**100.0**	**100.0**	**100.0**	**100.0**	**100.0**	**100.0**
White	98.9	98.7	98.0	96.1	99.3	98.9	99.0	94.6	92.2	99.3
Black	.3	–	–	1.7	.7	.3	.6	3.5	1.7	.7
American Indian, Eskimo, or Aleut	–	–	1.7	.8	–	.2	.1	.4	.1	–
American Indian	–	–	1.7	.8	–	.2	.1	.4	.1	–
Asian or Pacific Islander	.8	–	.3	1.2	–	.6	.3	1.1	5.0	–
Asian	.8	–	.3	1.2	–	.6	.3	1.1	5.0	–
Pacific Islander	–	–	–	–	–	–	–	–	–	–
Other race	–	1.3	–	.2	–	–	.1	.4	1.0	–
PERCENT DISTRIBUTION BY HISPANIC ORIGIN OF HOUSEHOLDER										
Occupied housing units	**100.0**	**100.0**	**100.0**	**100.0**	**100.0**	**100.0**	**100.0**	**100.0**	**100.0**	**100.0**
Hispanic origin (of any race)	–	1.3	.6	2.1	.4	.1	.4	1.6	1.7	.9
Mexican	–	–	–	.5	–	–	.4	.1	.4	–
Puerto Rican	–	.7	–	.4	–	–	.1	.8	.4	.6
Cuban	–	–	–	.3	–	–	–	.1	–	.3
Other Hispanic	–	.7	.6	.9	.4	.1	–	.6	.9	–
Not of Hispanic origin	100.0	98.7	99.4	97.9	99.6	99.9	99.6	98.4	98.3	99.1
PERCENT OF HOUSEHOLDERS WHITE, NOT OF HISPANIC ORIGIN										
Occupied housing units	**100.0**	**100.0**	**100.0**	**100.0**	**100.0**	**100.0**	**100.0**	**100.0**	**100.0**	**100.0**
White	98.9	98.7	98.0	96.1	99.3	98.9	99.0	94.6	92.2	99.3
Not of Hispanic origin	98.9	98.7	97.4	94.4	99.3	98.9	98.7	93.4	91.6	98.4

TIPSII [UPF] GH209 CENSUS90 71580800 07/22/93 9:14 AM MACHINE: C DATA:CENSUS90*H2TIPSDA09. 07/14/93 15:05:23 TAPE: NONE FRAME: 17
TSF:CENSUS90*92. 07/14/93 15:06:19 UTF:CENSUS90*93. 07/14/93 15:06:19 META:CENSUS90*H2TABLES09. 07/14/93 15:22:01

Table 5. **Occupied Housing Units by Race and Hispanic Origin of Householder: 1990**—Con.

[Data based on sample and subject to sampling variability, see text. For definitions of terms and meanings of symbols, see text]

Place and [In Selected States] County Subdivision [2,500 or More Persons]	Meriden city	Meriden town	Middlebury town	Middlefield town	Middletown city	Middletown town	Milford town	Milford city (remainder)	Monroe town	Montville town
RACE OF HOUSEHOLDER										
Occupied housing units	**23 240**	**23 240**	**2 227**	**1 460**	**16 821**	**16 821**	**18 851**	**18 116**	**5 426**	**5 949**
White	21 487	21 487	2 201	1 444	14 944	14 944	18 383	17 670	5 263	5 695
Black	735	735	7	8	1 480	1 480	239	232	78	99
American Indian, Eskimo, or Aleut	35	35	6	–	29	29	24	20	10	11
American Indian	35	35	6	–	29	29	24	20	10	11
Eskimo	–	–	–	–	–	–	–	–	–	–
Aleut	–	–	–	–	–	–	–	–	–	–
Asian or Pacific Islander	44	44	13	8	198	198	89	87	68	105
Asian	44	44	13	8	198	198	89	87	68	98
Chinese	20	20	2	–	61	61	25	25	14	–
Filipino	–	–	11	8	–	–	18	16	6	76
Japanese	–	–	–	–	42	42	–	–	–	–
Asian Indian	–	–	–	–	49	49	14	14	41	14
Korean	–	–	–	–	11	11	11	11	7	8
Vietnamese	12	12	–	–	16	16	–	–	–	–
Cambodian	–	–	–	–	–	–	–	–	–	–
Hmong	–	–	–	–	–	–	–	–	–	–
Laotian	–	–	–	–	–	–	7	7	–	–
Thai	–	–	–	–	–	–	7	7	–	–
Other Asian	12	12	–	–	19	19	7	7	–	–
Pacific Islander	–	–	–	–	–	–	–	–	–	7
Hawaiian	–	–	–	–	–	–	–	–	–	7
Samoan	–	–	–	–	–	–	–	–	–	–
Guamanian	–	–	–	–	–	–	–	–	–	–
Other Pacific Islander	–	–	–	–	–	–	–	–	–	–
Other race	939	939	–	–	170	170	116	107	7	39
HISPANIC ORIGIN OF HOUSEHOLDER										
Occupied housing units	**23 240**	**23 240**	**2 227**	**1 460**	**16 821**	**16 821**	**18 851**	**18 116**	**5 426**	**5 949**
Hispanic origin (of any race)	2 322	2 322	22	12	319	319	336	318	113	77
Mexican	85	85	–	–	23	23	14	14	13	7
Puerto Rican	1 970	1 970	7	6	223	223	235	228	25	39
Cuban	57	57	–	6	15	15	16	16	11	–
Other Hispanic	210	210	15	–	58	58	71	60	64	31
Dominican (Dominican Republic)	–	–	–	–	20	20	–	–	–	–
Central American	71	71	–	–	8	8	7	7	–	8
Costa Rican	–	–	–	–	–	–	–	–	–	–
Guatemalan	7	7	–	–	–	–	–	–	–	–
Honduran	–	–	–	–	8	8	–	–	–	–
Nicaraguan	64	64	–	–	–	–	7	7	–	–
Panamanian	–	–	–	–	–	–	–	–	–	8
Salvadoran	–	–	–	–	–	–	–	–	–	–
Other Central American	–	–	–	–	–	–	–	–	–	–
South American	38	38	15	–	–	–	15	12	7	9
Argentinean	–	–	–	–	–	–	1	–	–	–
Chilean	–	–	15	–	–	–	–	–	–	–
Colombian	13	13	–	–	–	–	8	6	–	–
Ecuadorian	25	25	–	–	–	–	6	6	–	–
Peruvian	–	–	–	–	–	–	–	–	7	–
Venezuelan	–	–	–	–	–	–	–	–	–	9
Other South American	–	–	–	–	–	–	–	–	–	–
All other Hispanic	101	101	–	–	30	30	49	41	57	14
Not of Hispanic origin	20 918	20 918	2 205	1 448	16 502	16 502	18 515	17 798	5 313	5 872
RACE AND HISPANIC ORIGIN OF HOUSEHOLDER										
Occupied housing units	**23 240**	**23 240**	**2 227**	**1 460**	**16 821**	**16 821**	**18 851**	**18 116**	**5 426**	**5 949**
White	21 487	21 487	2 201	1 444	14 944	14 944	18 383	17 670	5 263	5 695
Hispanic origin	1 328	1 328	22	12	140	140	245	238	99	49
Not of Hispanic origin	20 159	20 159	2 179	1 432	14 804	14 804	18 138	17 432	5 164	5 646
Black	735	735	7	8	1 480	1 480	239	232	78	99
Hispanic origin	38	38	–	–	15	15	–	–	–	–
Not of Hispanic origin	697	697	7	8	1 465	1 465	239	232	78	99
American Indian, Eskimo, or Aleut	35	35	6	–	29	29	24	20	10	11
Hispanic origin	8	8	–	–	–	–	–	–	–	–
Not of Hispanic origin	27	27	6	–	29	29	24	20	10	11
Asian or Pacific Islander	44	44	13	8	198	198	89	87	68	105
Hispanic origin	12	12	–	–	–	–	2	–	7	–
Not of Hispanic origin	32	32	13	8	198	198	87	87	61	105
Other race	939	939	–	–	170	170	116	107	7	39
Hispanic origin	936	936	–	–	164	164	89	80	7	28
Not of Hispanic origin	3	3	–	–	6	6	27	27	–	11
PERCENT DISTRIBUTION BY RACE OF HOUSEHOLDER										
Occupied housing units	**100.0**	**100.0**	**100.0**	**100.0**	**100.0**	**100.0**	**100.0**	**100.0**	**100.0**	**100.0**
White	92.5	92.5	98.8	98.9	88.8	88.8	97.5	97.5	97.0	95.7
Black	3.2	3.2	.3	.5	8.8	8.8	1.3	1.3	1.4	1.7
American Indian, Eskimo, or Aleut	.2	.2	.3	–	.2	.2	.1	.1	.2	.2
American Indian	.2	.2	.3	–	.2	.2	.1	.1	.2	.2
Asian or Pacific Islander	.2	.2	.6	.5	1.2	1.2	.5	.5	1.3	1.8
Asian	.2	.2	.6	.5	1.2	1.2	.5	.5	1.3	1.6
Pacific Islander	–	–	–	–	–	–	–	–	–	.1
Other race	4.0	4.0	–	–	1.0	1.0	.6	.6	.1	.7
PERCENT DISTRIBUTION BY HISPANIC ORIGIN OF HOUSEHOLDER										
Occupied housing units	**100.0**	**100.0**	**100.0**	**100.0**	**100.0**	**100.0**	**100.0**	**100.0**	**100.0**	**100.0**
Hispanic origin (of any race)	10.0	10.0	1.0	.8	1.9	1.9	1.8	1.8	2.1	1.3
Mexican	.4	.4	–	–	.1	.1	.1	.1	.2	.1
Puerto Rican	8.5	8.5	.3	.4	1.3	1.3	1.2	1.3	.5	.7
Cuban	.2	.2	–	.4	.1	.1	.1	.1	.2	–
Other Hispanic	.9	.9	.7	–	.3	.3	.4	.3	1.2	.5
Not of Hispanic origin	90.0	90.0	99.0	99.2	98.1	98.1	98.2	98.2	97.9	98.7
PERCENT OF HOUSEHOLDERS WHITE, NOT OF HISPANIC ORIGIN										
Occupied housing units	**100.0**	**100.0**	**100.0**	**100.0**	**100.0**	**100.0**	**100.0**	**100.0**	**100.0**	**100.0**
White	92.5	92.5	98.8	98.9	88.8	88.8	97.5	97.5	97.0	95.7
Not of Hispanic origin	86.7	86.7	97.8	98.1	88.0	88.0	96.2	96.2	95.2	94.9

TIPSII [UPF] GH209 CENSUS90 71580800 07/22/93 9:14 AM MACHINE: C DATA:CENSUS90*H2TIPSDA09. 07/14/93 15:05:23 TAPE: NONE FRAME: 18
TSF:CENSUS90*92. 07/14/93 15:06:19 UTF:CENSUS90*93. 07/14/93 15:06:19 META:CENSUS90*H2TABLES09. 07/14/93 15:22:01

Table 5. **Occupied Housing Units by Race and Hispanic Origin of Householder: 1990**—Con.

[Data based on sample and subject to sampling variability, see text. For definitions of terms and meanings of symbols, see text]

Place and [In Selected States] County Subdivision [2,500 or More Persons]	Moosup CDP	Mystic CDP	Naugatuck borough	Naugatuck town	New Britain city	New Britain town	New Canaan town	New Fairfield town	New Hartford town	New Haven city
RACE OF HOUSEHOLDER										
Occupied housing units	**1 226**	**1 095**	**11 330**	**11 330**	**30 170**	**30 170**	**6 497**	**4 271**	**2 085**	**48 986**
White	1 211	1 089	11 045	11 045	25 951	25 951	6 316	4 203	2 085	29 412
Black	–	6	117	117	1 892	1 892	97	19	–	15 914
American Indian, Eskimo, or Aleut	–	–	55	55	53	53	7	6	–	154
American Indian	–	–	55	55	53	53	7	6	–	154
Eskimo	–	–	–	–	–	–	–	–	–	–
Aleut	–	–	–	–	–	–	–	–	–	–
Asian or Pacific Islander	7	–	49	49	416	416	71	36	–	950
Asian	7	–	49	49	393	393	71	36	–	930
Chinese	–	–	–	–	93	93	23	11	–	327
Filipino	7	–	–	–	19	19	–	–	–	78
Japanese	–	–	13	13	21	21	–	–	–	124
Asian Indian	–	–	–	–	53	53	41	9	–	217
Korean	–	–	12	12	28	28	7	5	–	118
Vietnamese	–	–	–	–	26	26	–	–	–	12
Cambodian	–	–	11	11	5	5	–	–	–	12
Hmong	–	–	–	–	–	–	–	–	–	–
Laotian	–	–	13	13	87	87	–	–	–	–
Thai	–	–	–	–	17	17	–	–	–	–
Other Asian	–	–	–	–	44	44	–	11	–	42
Pacific Islander	–	–	–	–	23	23	–	–	–	20
Hawaiian	–	–	–	–	7	7	–	–	–	16
Samoan	–	–	–	–	–	–	–	–	–	4
Guamanian	–	–	–	–	16	16	–	–	–	–
Other Pacific Islander	–	–	–	–	–	–	–	–	–	–
Other race	8	–	64	64	1 858	1 858	6	7	–	2 556
HISPANIC ORIGIN OF HOUSEHOLDER										
Occupied housing units	**1 226**	**1 095**	**11 330**	**11 330**	**30 170**	**30 170**	**6 497**	**4 271**	**2 085**	**48 986**
Hispanic origin (of any race)	15	–	303	303	3 526	3 526	59	70	20	4 546
Mexican	–	–	11	11	22	22	–	11	–	191
Puerto Rican	15	–	85	85	3 058	3 058	7	6	–	3 586
Cuban	–	–	5	5	36	36	23	–	–	124
Other Hispanic	–	–	202	202	410	410	29	53	20	645
Dominican (Dominican Republic)	–	–	–	–	44	44	–	–	–	60
Central American	–	–	14	14	55	55	–	–	–	50
Costa Rican	–	–	–	–	–	–	–	–	–	16
Guatemalan	–	–	6	6	38	38	–	–	–	–
Honduran	–	–	8	8	–	–	–	–	–	–
Nicaraguan	–	–	–	–	–	–	–	–	–	11
Panamanian	–	–	–	–	8	8	–	–	–	–
Salvadoran	–	–	–	–	9	9	–	–	–	23
Other Central American	–	–	–	–	–	–	–	–	–	–
South American	–	–	15	15	100	100	7	24	20	247
Argentinean	–	–	–	–	36	36	–	–	–	56
Chilean	–	–	–	–	–	–	–	17	–	26
Colombian	–	–	–	–	7	7	–	7	20	71
Ecuadorian	–	–	4	4	21	21	–	–	–	40
Peruvian	–	–	–	–	36	36	7	–	–	37
Venezuelan	–	–	11	11	–	–	–	–	–	17
Other South American	–	–	–	–	–	–	–	–	–	–
All other Hispanic	–	–	173	173	211	211	22	29	–	288
Not of Hispanic origin	1 211	1 095	11 027	11 027	26 644	26 644	6 438	4 201	2 065	44 440
RACE AND HISPANIC ORIGIN OF HOUSEHOLDER										
Occupied housing units	**1 226**	**1 095**	**11 330**	**11 330**	**30 170**	**30 170**	**6 497**	**4 271**	**2 085**	**48 986**
White	1 211	1 089	11 045	11 045	25 951	25 951	6 316	4 203	2 085	29 412
Hispanic origin	7	–	232	232	1 586	1 586	59	63	20	1 797
Not of Hispanic origin	1 204	1 089	10 813	10 813	24 365	24 365	6 257	4 140	2 065	27 615
Black	–	6	117	117	1 892	1 892	97	19	–	15 914
Hispanic origin	–	–	8	8	78	78	–	–	–	287
Not of Hispanic origin	–	6	109	109	1 814	1 814	97	19	–	15 627
American Indian, Eskimo, or Aleut	–	–	55	55	53	53	7	6	–	154
Hispanic origin	–	–	10	10	–	–	–	–	–	–
Not of Hispanic origin	–	–	45	45	53	53	7	6	–	154
Asian or Pacific Islander	7	–	49	49	416	416	71	36	–	950
Hispanic origin	–	–	–	–	21	21	–	–	–	17
Not of Hispanic origin	7	–	49	49	395	395	71	36	–	933
Other race	8	–	64	64	1 858	1 858	6	7	–	2 556
Hispanic origin	8	–	53	53	1 841	1 841	–	7	–	2 445
Not of Hispanic origin	–	–	11	11	17	17	6	–	–	111
PERCENT DISTRIBUTION BY RACE OF HOUSEHOLDER										
Occupied housing units	**100.0**	**100.0**	**100.0**	**100.0**	**100.0**	**100.0**	**100.0**	**100.0**	**100.0**	**100.0**
White	98.8	99.5	97.5	97.5	86.0	86.0	97.2	98.4	100.0	60.0
Black	–	.5	1.0	1.0	6.3	6.3	1.5	.4	–	32.5
American Indian, Eskimo, or Aleut	–	–	.5	.5	.2	.2	.1	.1	–	.3
American Indian	–	–	.5	.5	.2	.2	.1	.1	–	.3
Asian or Pacific Islander	.6	–	.4	.4	1.4	1.4	1.1	.8	–	1.9
Asian	.6	–	.4	.4	1.3	1.3	1.1	.8	–	1.9
Pacific Islander	–	–	–	–	.1	.1	–	–	–	–
Other race	.7	–	.6	.6	6.2	6.2	.1	.2	–	5.2
PERCENT DISTRIBUTION BY HISPANIC ORIGIN OF HOUSEHOLDER										
Occupied housing units	**100.0**	**100.0**	**100.0**	**100.0**	**100.0**	**100.0**	**100.0**	**100.0**	**100.0**	**100.0**
Hispanic origin (of any race)	1.2	–	2.7	2.7	11.7	11.7	.9	1.6	1.0	9.3
Mexican	–	–	.1	.1	.1	.1	–	.3	–	.4
Puerto Rican	1.2	–	.8	.8	10.1	10.1	.1	.1	–	7.3
Cuban	–	–	–	–	.1	.1	.4	–	–	.3
Other Hispanic	–	–	1.8	1.8	1.4	1.4	.4	1.2	1.0	1.3
Not of Hispanic origin	98.8	100.0	97.3	97.3	88.3	88.3	99.1	98.4	99.0	90.7
PERCENT OF HOUSEHOLDERS WHITE, NOT OF HISPANIC ORIGIN										
Occupied housing units	**100.0**	**100.0**	**100.0**	**100.0**	**100.0**	**100.0**	**100.0**	**100.0**	**100.0**	**100.0**
White	98.8	99.5	97.5	97.5	86.0	86.0	97.2	98.4	100.0	60.0
Not of Hispanic origin	98.2	99.5	95.4	95.4	80.8	80.8	96.3	96.9	99.0	56.4

TIPSII [UPF] GH209 CENSUS90 71580800 07/22/93 9:14 AM MACHINE: C DATA:CENSUS90*H2TIPSDA09. 07/14/93 15:05:23 TAPE: NONE FRAME: 19
TSF:CENSUS90*92. 07/14/93 15:06:19 UTF:CENSUS90*93. 07/14/93 15:06:19 META:CENSUS90*H2TABLES09. 07/14/93 15:22:01

Table 5. **Occupied Housing Units by Race and Hispanic Origin of Householder: 1990**—Con.

[Data based on sample and subject to sampling variability, see text. For definitions of terms and meanings of symbols, see text]

Place and [In Selected States] County Subdivision [2,500 or More Persons]	New Haven town	Newington town	Newington CDP	New London city	New London town	New Milford CDP	New Milford town	Newtown town	Niantic CDP	North Branford town
RACE OF HOUSEHOLDER										
Occupied housing units	**48 986**	**11 223**	**11 223**	**10 712**	**10 712**	**2 337**	**8 419**	**6 798**	**1 293**	**4 481**
White	29 412	10 940	10 940	8 167	8 167	2 276	8 145	6 644	1 287	4 390
Black	15 914	136	136	1 759	1 759	32	120	37	–	59
American Indian, Eskimo, or Aleut	154	4	4	72	72	4	17	20	6	10
American Indian	154	4	4	72	72	4	17	20	6	10
Eskimo	–	–	–	–	–	–	–	–	–	–
Aleut	–	–	–	–	–	–	–	–	–	–
Asian or Pacific Islander	950	121	121	141	141	14	91	92	–	22
Asian	930	121	121	132	132	14	91	92	–	10
Chinese	327	5	5	33	33	8	22	23	–	–
Filipino	78	10	10	78	78	–	–	19	–	–
Japanese	124	13	13	5	5	–	5	6	–	–
Asian Indian	217	55	55	5	5	6	39	22	–	–
Korean	118	11	11	–	–	–	25	7	–	10
Vietnamese	12	22	22	–	–	–	–	–	–	–
Cambodian	12	–	–	–	–	–	–	–	–	–
Hmong	–	–	–	–	–	–	–	–	–	–
Laotian	–	5	5	–	–	–	–	–	–	–
Thai	–	–	–	–	–	–	–	–	–	–
Other Asian	42	–	–	11	11	–	–	15	–	–
Pacific Islander	20	–	–	9	9	–	–	–	–	12
Hawaiian	16	–	–	9	9	–	–	–	–	12
Samoan	4	–	–	–	–	–	–	–	–	–
Guamanian	–	–	–	–	–	–	–	–	–	–
Other Pacific Islander	–	–	–	–	–	–	–	–	–	–
Other race	2 556	22	22	573	573	11	46	5	–	–
HISPANIC ORIGIN OF HOUSEHOLDER										
Occupied housing units	**48 986**	**11 223**	**11 223**	**10 712**	**10 712**	**2 337**	**8 419**	**6 798**	**1 293**	**4 481**
Hispanic origin (of any race)	4 546	193	193	990	990	29	145	40	7	14
Mexican	191	5	5	17	17	–	7	2	–	–
Puerto Rican	3 586	54	54	819	819	22	81	2	–	–
Cuban	124	47	47	–	–	–	7	10	–	5
Other Hispanic	645	87	87	154	154	7	50	26	7	9
Dominican (Dominican Republic)	60	–	–	23	23	–	–	–	–	–
Central American	50	–	–	13	13	–	–	–	–	–
Costa Rican	16	–	–	–	–	–	–	–	–	–
Guatemalan	–	–	–	–	–	–	–	–	–	–
Honduran	–	–	–	–	–	–	–	–	–	–
Nicaraguan	11	–	–	–	–	–	–	–	–	–
Panamanian	–	–	–	8	8	–	–	–	–	–
Salvadoran	23	–	–	5	5	–	–	–	–	–
Other Central American	–	–	–	–	–	–	–	–	–	–
South American	247	33	33	34	34	–	21	2	–	–
Argentinean	56	27	27	–	–	–	–	–	–	–
Chilean	26	–	–	–	–	–	–	–	–	–
Colombian	71	–	–	25	25	–	21	–	–	–
Ecuadorian	40	–	–	–	–	–	–	2	–	–
Peruvian	37	6	6	9	9	–	–	–	–	–
Venezuelan	17	–	–	–	–	–	–	–	–	–
Other South American	–	–	–	–	–	–	–	–	–	–
All other Hispanic	288	54	54	84	84	7	29	24	7	9
Not of Hispanic origin	44 440	11 030	11 030	9 722	9 722	2 308	8 274	6 758	1 286	4 467
RACE AND HISPANIC ORIGIN OF HOUSEHOLDER										
Occupied housing units	**48 986**	**11 223**	**11 223**	**10 712**	**10 712**	**2 337**	**8 419**	**6 798**	**1 293**	**4 481**
White	29 412	10 940	10 940	8 167	8 167	2 276	8 145	6 644	1 287	4 390
Hispanic origin	1 797	172	172	317	317	13	92	35	7	14
Not of Hispanic origin	27 615	10 768	10 768	7 850	7 850	2 263	8 053	6 609	1 280	4 376
Black	15 914	136	136	1 759	1 759	32	120	37	–	59
Hispanic origin	287	4	4	73	73	5	13	–	–	–
Not of Hispanic origin	15 627	132	132	1 686	1 686	27	107	37	–	59
American Indian, Eskimo, or Aleut	154	4	4	72	72	4	17	20	6	10
Hispanic origin	–	–	–	12	12	–	–	–	–	–
Not of Hispanic origin	154	4	4	60	60	4	17	20	6	10
Asian or Pacific Islander	950	121	121	141	141	14	91	92	–	22
Hispanic origin	17	–	–	15	15	–	–	–	–	–
Not of Hispanic origin	933	121	121	126	126	14	91	92	–	22
Other race	2 556	22	22	573	573	11	46	5	–	–
Hispanic origin	2 445	17	17	573	573	11	40	5	–	–
Not of Hispanic origin	111	5	5	–	–	–	6	–	–	–
PERCENT DISTRIBUTION BY RACE OF HOUSEHOLDER										
Occupied housing units	**100.0**	**100.0**	**100.0**	**100.0**	**100.0**	**100.0**	**100.0**	**100.0**	**100.0**	**100.0**
White	60.0	97.5	97.5	76.2	76.2	97.4	96.7	97.7	99.5	98.0
Black	32.5	1.2	1.2	16.4	16.4	1.4	1.4	.5	–	1.3
American Indian, Eskimo, or Aleut	.3	–	–	.7	.7	.2	.2	.3	.5	.2
American Indian	.3	–	–	.7	.7	.2	.2	.3	.5	.2
Asian or Pacific Islander	1.9	1.1	1.1	1.3	1.3	.6	1.1	1.4	–	.5
Asian	1.9	1.1	1.1	1.2	1.2	.6	1.1	1.4	–	.2
Pacific Islander	–	–	–	.1	.1	–	–	–	–	.3
Other race	5.2	.2	.2	5.3	5.3	.5	.5	.1	–	–
PERCENT DISTRIBUTION BY HISPANIC ORIGIN OF HOUSEHOLDER										
Occupied housing units	**100.0**	**100.0**	**100.0**	**100.0**	**100.0**	**100.0**	**100.0**	**100.0**	**100.0**	**100.0**
Hispanic origin (of any race)	9.3	1.7	1.7	9.2	9.2	1.2	1.7	.6	.5	.3
Mexican	.4	–	–	.2	.2	–	.1	–	–	–
Puerto Rican	7.3	.5	.5	7.6	7.6	.9	1.0	–	–	–
Cuban	.3	.4	.4	–	–	–	.1	.1	–	.1
Other Hispanic	1.3	.8	.8	1.4	1.4	.3	.6	.4	.5	.2
Not of Hispanic origin	90.7	98.3	98.3	90.8	90.8	98.8	98.3	99.4	99.5	99.7
PERCENT OF HOUSEHOLDERS WHITE, NOT OF HISPANIC ORIGIN										
Occupied housing units	**100.0**	**100.0**	**100.0**	**100.0**	**100.0**	**100.0**	**100.0**	**100.0**	**100.0**	**100.0**
White	60.0	97.5	97.5	76.2	76.2	97.4	96.7	97.7	99.5	98.0
Not of Hispanic origin	56.4	95.9	95.9	73.3	73.3	96.8	95.7	97.2	99.0	97.7

TIPSII [UPF] GH209 CENSUS90 71580800 07/22/93 9:14 AM MACHINE: C DATA:CENSUS90*H2TIPSDA09. 07/14/93 15:05:23 TAPE: NONE FRAME: 20
TSF:CENSUS90*92. 07/14/93 15:06:19 UTF:CENSUS90*93. 07/14/93 15:06:19 META:CENSUS90*H2TABLES09. 07/14/93 15:22:01

Table 5. **Occupied Housing Units by Race and Hispanic Origin of Householder: 1990**—Con.

[Data based on sample and subject to sampling variability, see text. For definitions of terms and meanings of symbols, see text]

Place and [In Selected States] County Subdivision [2,500 or More Persons]	North Canaan town	North Haven town	North Haven CDP	North Stoning-ton town	Northwest Harwinton CDP	Norwalk city	Norwalk town	Norwich city	Norwich town	Oakville CDP
RACE OF HOUSEHOLDER										
Occupied housing units	**1 399**	**7 976**	**7 984**	**1 670**	**1 186**	**30 560**	**30 560**	**15 018**	**15 018**	**3 112**
White	1 374	7 713	7 721	1 643	1 186	25 464	25 464	14 004	14 004	3 047
Black	25	160	160	–	–	3 949	3 949	615	615	28
American Indian, Eskimo, or Aleut	–	12	12	6	–	33	33	97	97	–
American Indian	–	12	12	6	–	33	33	97	97	–
Eskimo	–	–	–	–	–	–	–	–	–	–
Aleut	–	–	–	–	–	–	–	–	–	–
Asian or Pacific Islander	–	77	77	21	–	357	357	152	152	13
Asian	–	77	77	21	–	357	357	152	152	13
Chinese	–	34	34	7	–	121	121	50	50	–
Filipino	–	–	–	–	–	20	20	51	51	–
Japanese	–	8	8	7	–	18	18	–	–	–
Asian Indian	–	–	–	–	–	167	167	45	45	7
Korean	–	4	4	–	–	–	–	6	6	–
Vietnamese	–	8	8	–	–	20	20	–	–	–
Cambodian	–	–	–	–	–	–	–	–	–	6
Hmong	–	–	–	–	–	–	–	–	–	–
Laotian	–	–	–	7	–	7	7	–	–	–
Thai	–	13	13	–	–	–	–	–	–	–
Other Asian	–	10	10	–	–	4	4	–	–	–
Pacific Islander	–	–	–	–	–	–	–	–	–	–
Hawaiian	–	–	–	–	–	–	–	–	–	–
Samoan	–	–	–	–	–	–	–	–	–	–
Guamanian	–	–	–	–	–	–	–	–	–	–
Other Pacific Islander	–	–	–	–	–	–	–	–	–	–
Other race	–	14	14	–	–	757	757	150	150	24
HISPANIC ORIGIN OF HOUSEHOLDER										
Occupied housing units	**1 399**	**7 976**	**7 984**	**1 670**	**1 186**	**30 560**	**30 560**	**15 018**	**15 018**	**3 112**
Hispanic origin (of any race)	17	75	75	–	6	1 984	1 984	302	302	55
Mexican	–	–	–	–	–	50	50	32	32	12
Puerto Rican	–	26	26	–	–	816	816	168	168	17
Cuban	–	–	–	–	–	53	53	6	6	–
Other Hispanic	17	49	49	–	6	1 065	1 065	96	96	26
Dominican (Dominican Republic)	–	–	–	–	–	58	58	–	–	–
Central American	–	–	–	–	–	341	341	23	23	–
Costa Rican	–	–	–	–	–	163	163	11	11	–
Guatemalan	–	–	–	–	–	22	22	6	6	–
Honduran	–	–	–	–	–	22	22	6	6	–
Nicaraguan	–	–	–	–	–	34	34	–	–	–
Panamanian	–	–	–	–	–	12	12	–	–	–
Salvadoran	–	–	–	–	–	88	88	–	–	–
Other Central American	–	–	–	–	–	–	–	–	–	–
South American	–	28	28	–	–	492	492	12	12	9
Argentinean	–	14	14	–	–	37	37	7	7	–
Chilean	–	–	–	–	–	5	5	–	–	–
Colombian	–	14	14	–	–	415	415	–	–	9
Ecuadorian	–	–	–	–	–	15	15	–	–	–
Peruvian	–	–	–	–	–	–	–	–	–	–
Venezuelan	–	–	–	–	–	7	7	5	5	–
Other South American	–	–	–	–	–	13	13	–	–	–
All other Hispanic	17	21	21	–	6	174	174	61	61	17
Not of Hispanic origin	1 382	7 901	7 909	1 670	1 180	28 576	28 576	14 716	14 716	3 057
RACE AND HISPANIC ORIGIN OF HOUSEHOLDER										
Occupied housing units	**1 399**	**7 976**	**7 984**	**1 670**	**1 186**	**30 560**	**30 560**	**15 018**	**15 018**	**3 112**
White	1 374	7 713	7 721	1 643	1 186	25 464	25 464	14 004	14 004	3 047
Hispanic origin	17	55	55	–	6	1 148	1 148	149	149	37
Not of Hispanic origin	1 357	7 658	7 666	1 643	1 180	24 316	24 316	13 855	13 855	3 010
Black	25	160	160	–	–	3 949	3 949	615	615	28
Hispanic origin	–	6	6	–	–	80	80	12	12	–
Not of Hispanic origin	25	154	154	–	–	3 869	3 869	603	603	28
American Indian, Eskimo, or Aleut	–	12	12	6	–	33	33	97	97	–
Hispanic origin	–	–	–	–	–	5	5	–	–	–
Not of Hispanic origin	–	12	12	6	–	28	28	97	97	–
Asian or Pacific Islander	–	77	77	21	–	357	357	152	152	13
Hispanic origin	–	–	–	–	–	7	7	18	18	–
Not of Hispanic origin	–	77	77	21	–	350	350	134	134	13
Other race	–	14	14	–	–	757	757	150	150	24
Hispanic origin	–	14	14	–	–	744	744	123	123	18
Not of Hispanic origin	–	–	–	–	–	13	13	27	27	6
PERCENT DISTRIBUTION BY RACE OF HOUSEHOLDER										
Occupied housing units	**100.0**	**100.0**	**100.0**	**100.0**	**100.0**	**100.0**	**100.0**	**100.0**	**100.0**	**100.0**
White	98.2	96.7	96.7	98.4	100.0	83.3	83.3	93.2	93.2	97.9
Black	1.8	2.0	2.0	–	–	12.9	12.9	4.1	4.1	.9
American Indian, Eskimo, or Aleut	–	.2	.2	.4	–	.1	.1	.6	.6	–
American Indian	–	.2	.2	.4	–	.1	.1	.6	.6	–
Asian or Pacific Islander	–	1.0	1.0	1.3	–	1.2	1.2	1.0	1.0	.4
Asian	–	1.0	1.0	1.3	–	1.2	1.2	1.0	1.0	.4
Pacific Islander	–	–	–	–	–	–	–	–	–	–
Other race	–	.2	.2	–	–	2.5	2.5	1.0	1.0	.8
PERCENT DISTRIBUTION BY HISPANIC ORIGIN OF HOUSEHOLDER										
Occupied housing units	**100.0**	**100.0**	**100.0**	**100.0**	**100.0**	**100.0**	**100.0**	**100.0**	**100.0**	**100.0**
Hispanic origin (of any race)	1.2	.9	.9	–	.5	6.5	6.5	2.0	2.0	1.8
Mexican	–	–	–	–	–	.2	.2	.2	.2	.4
Puerto Rican	–	.3	.3	–	–	2.7	2.7	1.1	1.1	.5
Cuban	–	–	–	–	–	.2	.2	–	–	–
Other Hispanic	1.2	.6	.6	–	.5	3.5	3.5	.6	.6	.8
Not of Hispanic origin	98.8	99.1	99.1	100.0	99.5	93.5	93.5	98.0	98.0	98.2
PERCENT OF HOUSEHOLDERS WHITE, NOT OF HISPANIC ORIGIN										
Occupied housing units	**100.0**	**100.0**	**100.0**	**100.0**	**100.0**	**100.0**	**100.0**	**100.0**	**100.0**	**100.0**
White	98.2	96.7	96.7	98.4	100.0	83.3	83.3	93.2	93.2	97.9
Not of Hispanic origin	97.0	96.0	96.0	98.4	99.5	79.6	79.6	92.3	92.3	96.7

TIPSII [UPF] GH209 CENSUS90 71580800 07/22/93 9:14 AM MACHINE: C DATA:CENSUS90*H2TIPSDA09. 07/14/93 15:05:23 TAPE: NONE FRAME: 21
TSF:CENSUS90*92. 07/14/93 15:06:19 UTF:CENSUS90*93. 07/14/93 15:06:19 META:CENSUS90*H2TABLES09. 07/14/93 15:22:01

Table 5. **Occupied Housing Units by Race and Hispanic Origin of Householder: 1990**—Con.

[Data based on sample and subject to sampling variability, see text. For definitions of terms and meanings of symbols, see text]

Place and [In Selected States] County Subdivision [2,500 or More Persons]	Old Lyme town	Old Saybrook town	Orange town	Orange CDP	Oxford town	Pawcatuck CDP	Plainfield town	Plainfield Village CDP	Plainville town	Plymouth town
RACE OF HOUSEHOLDER										
Occupied housing units	**2 568**	**3 779**	**4 421**	**4 421**	**2 814**	**2 185**	**4 996**	**961**	**7 089**	**4 329**
White	2 568	3 707	4 311	4 311	2 782	2 161	4 917	932	6 909	4 305
Black	–	40	43	43	11	12	38	18	109	16
American Indian, Eskimo, or Aleut	–	–	–	–	–	7	19	4	9	–
American Indian	–	–	–	–	–	7	19	4	9	–
Eskimo	–	–	–	–	–	–	–	–	–	–
Aleut	–	–	–	–	–	–	–	–	–	–
Asian or Pacific Islander	–	23	67	67	21	5	10	3	38	8
Asian	–	23	67	67	8	5	10	3	27	8
Chinese	–	–	37	37	–	–	–	–	–	–
Filipino	–	–	–	–	8	–	7	–	–	–
Japanese	–	–	–	–	–	–	–	–	20	–
Asian Indian	–	15	19	19	–	5	–	–	–	–
Korean	–	–	11	11	–	–	–	–	–	–
Vietnamese	–	8	–	–	–	–	–	–	7	–
Cambodian	–	–	–	–	–	–	–	–	–	–
Hmong	–	–	–	–	–	–	–	–	–	–
Laotian	–	–	–	–	–	–	–	–	–	8
Thai	–	–	–	–	–	–	–	–	–	–
Other Asian	–	–	–	–	–	–	3	3	–	–
Pacific Islander	–	–	–	–	13	–	–	–	11	–
Hawaiian	–	–	–	–	13	–	–	–	–	–
Samoan	–	–	–	–	–	–	–	–	6	–
Guamanian	–	–	–	–	–	–	–	–	5	–
Other Pacific Islander	–	–	–	–	–	–	–	–	–	–
Other race	–	9	–	–	–	–	12	4	24	–
HISPANIC ORIGIN OF HOUSEHOLDER										
Occupied housing units	**2 568**	**3 779**	**4 421**	**4 421**	**2 814**	**2 185**	**4 996**	**961**	**7 089**	**4 329**
Hispanic origin (of any race)	6	27	27	27	39	21	37	11	141	7
Mexican	6	–	–	–	11	–	–	–	14	–
Puerto Rican	–	9	7	7	18	–	21	–	36	7
Cuban	–	8	7	7	–	–	4	4	–	–
Other Hispanic	–	10	13	13	10	21	12	7	91	–
Dominican (Dominican Republic)	–	–	–	–	–	–	–	–	–	–
Central American	–	–	–	–	–	–	–	–	–	–
Costa Rican	–	–	–	–	–	–	–	–	–	–
Guatemalan	–	–	–	–	–	–	–	–	–	–
Honduran	–	–	–	–	–	–	–	–	–	–
Nicaraguan	–	–	–	–	–	–	–	–	–	–
Panamanian	–	–	–	–	–	–	–	–	–	–
Salvadoran	–	–	–	–	–	–	–	–	–	–
Other Central American	–	–	–	–	–	–	–	–	–	–
South American	–	–	–	–	–	6	5	–	23	–
Argentinean	–	–	–	–	–	6	–	–	–	–
Chilean	–	–	–	–	–	–	–	–	–	–
Colombian	–	–	–	–	–	–	5	–	9	–
Ecuadorian	–	–	–	–	–	–	–	–	10	–
Peruvian	–	–	–	–	–	–	–	–	–	–
Venezuelan	–	–	–	–	–	–	–	–	4	–
Other South American	–	–	–	–	–	–	–	–	–	–
All other Hispanic	–	10	13	13	10	15	7	7	68	–
Not of Hispanic origin	2 562	3 752	4 394	4 394	2 775	2 164	4 959	950	6 948	4 322
RACE AND HISPANIC ORIGIN OF HOUSEHOLDER										
Occupied housing units	**2 568**	**3 779**	**4 421**	**4 421**	**2 814**	**2 185**	**4 996**	**961**	**7 089**	**4 329**
White	2 568	3 707	4 311	4 311	2 782	2 161	4 917	932	6 909	4 305
Hispanic origin	6	18	27	27	39	21	25	7	117	7
Not of Hispanic origin	2 562	3 689	4 284	4 284	2 743	2 140	4 892	925	6 792	4 298
Black	–	40	43	43	11	12	38	18	109	16
Hispanic origin	–	–	–	–	–	–	–	–	–	–
Not of Hispanic origin	–	40	43	43	11	12	38	18	109	16
American Indian, Eskimo, or Aleut	–	–	–	–	–	7	19	4	9	–
Hispanic origin	–	–	–	–	–	–	–	–	–	–
Not of Hispanic origin	–	–	–	–	–	7	19	4	9	–
Asian or Pacific Islander	–	23	67	67	21	5	10	3	38	8
Hispanic origin	–	–	–	–	–	–	–	–	–	–
Not of Hispanic origin	–	23	67	67	21	5	10	3	38	8
Other race	–	9	–	–	–	–	12	4	24	–
Hispanic origin	–	9	–	–	–	–	12	4	24	–
Not of Hispanic origin	–	–	–	–	–	–	–	–	–	–
PERCENT DISTRIBUTION BY RACE OF HOUSEHOLDER										
Occupied housing units	**100.0**	**100.0**	**100.0**	**100.0**	**100.0**	**100.0**	**100.0**	**100.0**	**100.0**	**100.0**
White	100.0	98.1	97.5	97.5	98.9	98.9	98.4	97.0	97.5	99.4
Black	–	1.1	1.0	1.0	.4	.5	.8	1.9	1.5	.4
American Indian, Eskimo, or Aleut	–	–	–	–	–	.3	.4	.4	.1	–
American Indian	–	–	–	–	–	.3	.4	.4	.1	–
Asian or Pacific Islander	–	.6	1.5	1.5	.7	.2	.2	.3	.5	.2
Asian	–	.6	1.5	1.5	.3	.2	.2	.3	.4	.2
Pacific Islander	–	–	–	–	.5	–	–	–	.2	–
Other race	–	.2	–	–	–	–	.2	.4	.3	–
PERCENT DISTRIBUTION BY HISPANIC ORIGIN OF HOUSEHOLDER										
Occupied housing units	**100.0**	**100.0**	**100.0**	**100.0**	**100.0**	**100.0**	**100.0**	**100.0**	**100.0**	**100.0**
Hispanic origin (of any race)	.2	.7	.6	.6	1.4	1.0	.7	1.1	2.0	.2
Mexican	.2	–	–	–	.4	–	–	–	.2	–
Puerto Rican	–	.2	.2	.2	.6	–	.4	–	.5	.2
Cuban	–	.2	.2	.2	–	–	.1	.4	–	–
Other Hispanic	–	.3	.3	.3	.4	1.0	.2	.7	1.3	–
Not of Hispanic origin	99.8	99.3	99.4	99.4	98.6	99.0	99.3	98.9	98.0	99.8
PERCENT OF HOUSEHOLDERS WHITE, NOT OF HISPANIC ORIGIN										
Occupied housing units	**100.0**	**100.0**	**100.0**	**100.0**	**100.0**	**100.0**	**100.0**	**100.0**	**100.0**	**100.0**
White	100.0	98.1	97.5	97.5	98.9	98.9	98.4	97.0	97.5	99.4
Not of Hispanic origin	99.8	97.6	96.9	96.9	97.5	97.9	97.9	96.3	95.8	99.3

TIPSII [UPF] GH209 CENSUS90 71580800 07/22/93 9:14 AM MACHINE: C DATA:CENSUS90*H2TIPSDA09. 07/14/93 15:05:23 TAPE: NONE FRAME: 22
TSF:CENSUS90*92. 07/14/93 15:06:19 UTF:CENSUS90*93. 07/14/93 15:06:19 META:CENSUS90*H2TABLES09. 07/14/93 15:22:01

Table 5. **Occupied Housing Units by Race and Hispanic Origin of Householder: 1990**—Con.

[Data based on sample and subject to sampling variability, see text. For definitions of terms and meanings of symbols, see text]

Place and [In Selected States] County Subdivision [2,500 or More Persons]	Pomfret town	Poquonock Bridge CDP	Portland town	Portland CDP	Preston town	Prospect town	Putnam town	Putnam District CDP	Redding town	Ridgefield CDP
RACE OF HOUSEHOLDER										
Occupied housing units	**1 141**	**981**	**3 119**	**2 130**	**1 621**	**2 556**	**3 589**	**2 838**	**2 801**	**2 569**
White	1 137	820	3 012	2 051	1 615	2 479	3 500	2 763	2 747	2 509
Black	4	123	72	53	–	56	26	26	7	25
American Indian, Eskimo, or Aleut	–	6	24	15	–	5	25	25	6	8
American Indian	–	6	24	15	–	5	25	25	6	8
Eskimo	–	–	–	–	–	–	–	–	–	–
Aleut	–	–	–	–	–	–	–	–	–	–
Asian or Pacific Islander	–	18	11	11	6	6	28	14	41	27
Asian	–	18	11	11	6	6	28	14	41	27
Chinese	–	–	11	11	–	–	–	–	9	–
Filipino	–	12	–	–	–	–	–	–	–	–
Japanese	–	6	–	–	–	–	–	–	–	–
Asian Indian	–	–	–	–	6	6	6	–	24	22
Korean	–	–	–	–	–	–	8	–	8	–
Vietnamese	–	–	–	–	–	–	–	–	–	–
Cambodian	–	–	–	–	–	–	–	–	–	–
Hmong	–	–	–	–	–	–	–	–	–	–
Laotian	–	–	–	–	–	–	14	14	–	–
Thai	–	–	–	–	–	–	–	–	–	–
Other Asian	–	–	–	–	–	–	–	–	–	5
Pacific Islander	–	–	–	–	–	–	–	–	–	–
Hawaiian	–	–	–	–	–	–	–	–	–	–
Samoan	–	–	–	–	–	–	–	–	–	–
Guamanian	–	–	–	–	–	–	–	–	–	–
Other Pacific Islander	–	–	–	–	–	–	–	–	–	–
Other race	–	14	–	–	–	10	10	10	–	–
HISPANIC ORIGIN OF HOUSEHOLDER										
Occupied housing units	**1 141**	**981**	**3 119**	**2 130**	**1 621**	**2 556**	**3 589**	**2 838**	**2 801**	**2 569**
Hispanic origin (of any race)	3	14	25	20	5	16	20	20	17	26
Mexican	–	5	–	–	–	–	10	10	–	–
Puerto Rican	–	9	20	20	–	–	10	10	–	–
Cuban	–	–	–	–	–	6	–	–	5	6
Other Hispanic	3	–	5	–	5	10	–	–	12	20
Dominican (Dominican Republic)	–	–	–	–	–	–	–	–	6	4
Central American	–	–	–	–	–	–	–	–	–	–
Costa Rican	–	–	–	–	–	–	–	–	–	–
Guatemalan	–	–	–	–	–	–	–	–	–	–
Honduran	–	–	–	–	–	–	–	–	–	–
Nicaraguan	–	–	–	–	–	–	–	–	–	–
Panamanian	–	–	–	–	–	–	–	–	–	–
Salvadoran	–	–	–	–	–	–	–	–	–	–
Other Central American	–	–	–	–	–	–	–	–	–	–
South American	3	–	–	–	–	–	–	–	–	5
Argentinean	3	–	–	–	–	–	–	–	–	5
Chilean	–	–	–	–	–	–	–	–	–	–
Colombian	–	–	–	–	–	–	–	–	–	–
Ecuadorian	–	–	–	–	–	–	–	–	–	–
Peruvian	–	–	–	–	–	–	–	–	–	–
Venezuelan	–	–	–	–	–	–	–	–	–	–
Other South American	–	–	–	–	–	–	–	–	–	–
All other Hispanic	–	–	5	–	5	10	–	–	6	11
Not of Hispanic origin	1 138	967	3 094	2 110	1 616	2 540	3 569	2 818	2 784	2 543
RACE AND HISPANIC ORIGIN OF HOUSEHOLDER										
Occupied housing units	**1 141**	**981**	**3 119**	**2 130**	**1 621**	**2 556**	**3 589**	**2 838**	**2 801**	**2 569**
White	1 137	820	3 012	2 051	1 615	2 479	3 500	2 763	2 747	2 509
Hispanic origin	3	–	25	20	5	6	10	10	17	26
Not of Hispanic origin	1 134	820	2 987	2 031	1 610	2 473	3 490	2 753	2 730	2 483
Black	4	123	72	53	–	56	26	26	7	25
Hispanic origin	–	–	–	–	–	–	–	–	–	–
Not of Hispanic origin	4	123	72	53	–	56	26	26	7	25
American Indian, Eskimo, or Aleut	–	6	24	15	–	5	25	25	6	8
Hispanic origin	–	–	–	–	–	–	–	–	–	–
Not of Hispanic origin	–	6	24	15	–	5	25	25	6	8
Asian or Pacific Islander	–	18	11	11	6	6	28	14	41	27
Hispanic origin	–	–	–	–	–	–	–	–	–	–
Not of Hispanic origin	–	18	11	11	6	6	28	14	41	27
Other race	–	14	–	–	–	10	10	10	–	–
Hispanic origin	–	14	–	–	–	10	10	10	–	–
Not of Hispanic origin	–	–	–	–	–	–	–	–	–	–
PERCENT DISTRIBUTION BY RACE OF HOUSEHOLDER										
Occupied housing units	**100.0**	**100.0**	**100.0**	**100.0**	**100.0**	**100.0**	**100.0**	**100.0**	**100.0**	**100.0**
White	99.6	83.6	96.6	96.3	99.6	97.0	97.5	97.4	98.1	97.7
Black	.4	12.5	2.3	2.5	–	2.2	.7	.9	.2	1.0
American Indian, Eskimo, or Aleut	–	.6	.8	.7	–	.2	.7	.9	.2	.3
American Indian	–	.6	.8	.7	–	.2	.7	.9	.2	.3
Asian or Pacific Islander	–	1.8	.4	.5	.4	.2	.8	.5	1.5	1.1
Asian	–	1.8	.4	.5	.4	.2	.8	.5	1.5	1.1
Pacific Islander	–	–	–	–	–	–	–	–	–	–
Other race	–	1.4	–	–	–	.4	.3	.4	–	–
PERCENT DISTRIBUTION BY HISPANIC ORIGIN OF HOUSEHOLDER										
Occupied housing units	**100.0**	**100.0**	**100.0**	**100.0**	**100.0**	**100.0**	**100.0**	**100.0**	**100.0**	**100.0**
Hispanic origin (of any race)	.3	1.4	.8	.9	.3	.6	.6	.7	.6	1.0
Mexican	–	.5	–	–	–	–	.3	.4	–	–
Puerto Rican	–	.9	.6	.9	–	–	.3	.4	–	–
Cuban	–	–	–	–	–	.2	–	–	.2	.2
Other Hispanic	.3	–	.2	–	.3	.4	–	–	.4	.8
Not of Hispanic origin	99.7	98.6	99.2	99.1	99.7	99.4	99.4	99.3	99.4	99.0
PERCENT OF HOUSEHOLDERS WHITE, NOT OF HISPANIC ORIGIN										
Occupied housing units	**100.0**	**100.0**	**100.0**	**100.0**	**100.0**	**100.0**	**100.0**	**100.0**	**100.0**	**100.0**
White	99.6	83.6	96.6	96.3	99.6	97.0	97.5	97.4	98.1	97.7
Not of Hispanic origin	99.4	83.6	95.8	95.4	99.3	96.8	97.2	97.0	97.5	96.7

TIPSII [UPF] GH209 CENSUS90 71580800 07/22/93 9:14 AM MACHINE: C DATA:CENSUS90*H2TIPSDA09. 07/14/93 15:05:23 TAPE: NONE FRAME: 23
TSF:CENSUS90*92. 07/14/93 15:06:19 UTF:CENSUS90*93. 07/14/93 15:06:19 META:CENSUS90*H2TABLES09. 07/14/93 15:22:01

Table 5. **Occupied Housing Units by Race and Hispanic Origin of Householder: 1990**—Con.

[Data based on sample and subject to sampling variability, see text. For definitions of terms and meanings of symbols, see text]

Place and [In Selected States] County Subdivision [2,500 or More Persons]	Ridgefield town	Rocky Hill town	Salem town	Salisbury town	Seymour town	Sharon town	Shelton city	Shelton town	Sherman town	Sherwood Manor CDP
RACE OF HOUSEHOLDER										
Occupied housing units	**7 569**	**6 577**	**1 122**	**1 707**	**5 604**	**1 193**	**12 454**	**12 454**	**1 078**	**2 177**
White	7 395	6 329	1 084	1 684	5 505	1 193	12 123	12 123	1 064	2 142
Black	77	147	4	23	38	–	151	151	–	25
American Indian, Eskimo, or Aleut	8	21	10	–	–	–	25	25	–	–
American Indian	8	21	10	–	–	–	25	25	–	–
Eskimo	–	–	–	–	–	–	–	–	–	–
Aleut	–	–	–	–	–	–	–	–	–	–
Asian or Pacific Islander	72	56	24	–	32	–	117	117	14	10
Asian	72	56	24	–	32	–	117	117	14	10
Chinese	10	10	–	–	–	–	8	8	14	10
Filipino	–	–	24	–	8	–	13	13	–	–
Japanese	8	4	–	–	–	–	19	19	–	–
Asian Indian	41	42	–	–	24	–	54	54	–	–
Korean	–	–	–	–	–	–	–	–	–	–
Vietnamese	–	–	–	–	–	–	10	10	–	–
Cambodian	–	–	–	–	–	–	–	–	–	–
Hmong	–	–	–	–	–	–	–	–	–	–
Laotian	–	–	–	–	–	–	5	5	–	–
Thai	–	–	–	–	–	–	–	–	–	–
Other Asian	13	–	–	–	–	–	8	8	–	–
Pacific Islander	–	–	–	–	–	–	–	–	–	–
Hawaiian	–	–	–	–	–	–	–	–	–	–
Samoan	–	–	–	–	–	–	–	–	–	–
Guamanian	–	–	–	–	–	–	–	–	–	–
Other Pacific Islander	–	–	–	–	–	–	–	–	–	–
Other race	17	24	–	–	29	–	38	38	–	–
HISPANIC ORIGIN OF HOUSEHOLDER										
Occupied housing units	**7 569**	**6 577**	**1 122**	**1 707**	**5 604**	**1 193**	**12 454**	**12 454**	**1 078**	**2 177**
Hispanic origin (of any race)	59	86	10	20	83	–	211	211	–	18
Mexican	6	–	–	–	14	–	7	7	–	6
Puerto Rican	–	23	–	9	39	–	44	44	–	–
Cuban	6	17	–	–	–	–	29	29	–	–
Other Hispanic	47	46	10	11	30	–	131	131	–	12
Dominican (Dominican Republic)	4	–	–	–	8	–	–	–	–	–
Central American	–	–	–	–	–	–	6	6	–	–
Costa Rican	–	–	–	–	–	–	–	–	–	–
Guatemalan	–	–	–	–	–	–	6	6	–	–
Honduran	–	–	–	–	–	–	–	–	–	–
Nicaraguan	–	–	–	–	–	–	–	–	–	–
Panamanian	–	–	–	–	–	–	–	–	–	–
Salvadoran	–	–	–	–	–	–	–	–	–	–
Other Central American	–	–	–	–	–	–	–	–	–	–
South American	16	31	10	–	10	–	43	43	–	6
Argentinean	5	9	10	–	–	–	7	7	–	6
Chilean	–	–	–	–	–	–	–	–	–	–
Colombian	11	22	–	–	–	–	–	–	–	–
Ecuadorian	–	–	–	–	–	–	29	29	–	–
Peruvian	–	–	–	–	–	–	–	–	–	–
Venezuelan	–	–	–	–	10	–	7	7	–	–
Other South American	–	–	–	–	–	–	–	–	–	–
All other Hispanic	27	15	–	11	12	–	82	82	–	6
Not of Hispanic origin	7 510	6 491	1 112	1 687	5 521	1 193	12 243	12 243	1 078	2 159
RACE AND HISPANIC ORIGIN OF HOUSEHOLDER										
Occupied housing units	**7 569**	**6 577**	**1 122**	**1 707**	**5 604**	**1 193**	**12 454**	**12 454**	**1 078**	**2 177**
White	7 395	6 329	1 084	1 684	5 505	1 193	12 123	12 123	1 064	2 142
Hispanic origin	42	70	10	20	54	–	183	183	–	18
Not of Hispanic origin	7 353	6 259	1 074	1 664	5 451	1 193	11 940	11 940	1 064	2 124
Black	77	147	4	23	38	–	151	151	–	25
Hispanic origin	–	–	–	–	–	–	–	–	–	–
Not of Hispanic origin	77	147	4	23	38	–	151	151	–	25
American Indian, Eskimo, or Aleut	8	21	10	–	–	–	25	25	–	–
Hispanic origin	–	–	–	–	–	–	–	–	–	–
Not of Hispanic origin	8	21	10	–	–	–	25	25	–	–
Asian or Pacific Islander	72	56	24	–	32	–	117	117	14	10
Hispanic origin	–	–	–	–	–	–	–	–	–	–
Not of Hispanic origin	72	56	24	–	32	–	117	117	14	10
Other race	17	24	–	–	29	–	38	38	–	–
Hispanic origin	17	16	–	–	29	–	28	28	–	–
Not of Hispanic origin	–	8	–	–	–	–	10	10	–	–
PERCENT DISTRIBUTION BY RACE OF HOUSEHOLDER										
Occupied housing units	**100.0**	**100.0**	**100.0**	**100.0**	**100.0**	**100.0**	**100.0**	**100.0**	**100.0**	**100.0**
White	97.7	96.2	96.6	98.7	98.2	100.0	97.3	97.3	98.7	98.4
Black	1.0	2.2	.4	1.3	.7	–	1.2	1.2	–	1.1
American Indian, Eskimo, or Aleut	.1	.3	.9	–	–	–	.2	.2	–	–
American Indian	.1	.3	.9	–	–	–	.2	.2	–	–
Asian or Pacific Islander	1.0	.9	2.1	–	.6	–	.9	.9	1.3	.5
Asian	1.0	.9	2.1	–	.6	–	.9	.9	1.3	.5
Pacific Islander	–	–	–	–	–	–	–	–	–	–
Other race	.2	.4	–	–	.5	–	.3	.3	–	–
PERCENT DISTRIBUTION BY HISPANIC ORIGIN OF HOUSEHOLDER										
Occupied housing units	**100.0**	**100.0**	**100.0**	**100.0**	**100.0**	**100.0**	**100.0**	**100.0**	**100.0**	**100.0**
Hispanic origin (of any race)	.8	1.3	.9	1.2	1.5	–	1.7	1.7	–	.8
Mexican	.1	–	–	–	.2	–	.1	.1	–	.3
Puerto Rican	–	.3	–	.5	.7	–	.4	.4	–	–
Cuban	.1	.3	–	–	–	–	.2	.2	–	–
Other Hispanic	.6	.7	.9	.6	.5	–	1.1	1.1	–	.6
Not of Hispanic origin	99.2	98.7	99.1	98.8	98.5	100.0	98.3	98.3	100.0	99.2
PERCENT OF HOUSEHOLDERS WHITE, NOT OF HISPANIC ORIGIN										
Occupied housing units	**100.0**	**100.0**	**100.0**	**100.0**	**100.0**	**100.0**	**100.0**	**100.0**	**100.0**	**100.0**
White	97.7	96.2	96.6	98.7	98.2	100.0	97.3	97.3	98.7	98.4
Not of Hispanic origin	97.1	95.2	95.7	97.5	97.3	100.0	95.9	95.9	98.7	97.6

TIPSII [UPF] GH209 CENSUS90 71580800 07/22/93 9:14 AM MACHINE: C DATA:CENSUS90*H2TIPSDA09. 07/14/93 15:05:23 TAPE: NONE FRAME: 24
TSF:CENSUS90*92. 07/14/93 15:06:19 UTF:CENSUS90*93. 07/14/93 15:06:19 META:CENSUS90*H2TABLES09. 07/14/93 15:22:01

Table 5. **Occupied Housing Units by Race and Hispanic Origin of Householder: 1990**—Con.

[Data based on sample and subject to sampling variability, see text. For definitions of terms and meanings of symbols, see text]

Place and [In Selected States] County Subdivision [2,500 or More Persons]	Simsbury town	Simsbury Center CDP	Somers town	Southbury town	Southington town	South Windsor town	Southwood Acres CDP	Sprague town	Stafford town	Stafford Springs borough
RACE OF HOUSEHOLDER										
Occupied housing units	**7 910**	**2 114**	**2 632**	**6 209**	**13 766**	**7 850**	**2 983**	**1 034**	**4 063**	**1 626**
White	7 784	2 093	2 600	6 209	13 566	7 587	2 953	1 027	4 032	1 595
Black	31	8	4	–	87	156	13	7	–	–
American Indian, Eskimo, or Aleut	7	7	17	–	5	–	–	–	–	–
American Indian	7	7	17	–	5	–	–	–	–	–
Eskimo	–	–	–	–	–	–	–	–	–	–
Aleut	–	–	–	–	–	–	–	–	–	–
Asian or Pacific Islander	77	6	6	–	83	92	11	–	25	25
Asian	77	6	6	–	77	92	11	–	18	18
Chinese	16	–	–	–	32	39	–	–	–	–
Filipino	–	–	–	–	–	–	–	–	–	–
Japanese	6	–	–	–	6	–	–	–	–	–
Asian Indian	27	–	6	–	20	24	6	–	5	5
Korean	28	6	–	–	–	–	–	–	–	–
Vietnamese	–	–	–	–	–	14	–	–	–	–
Cambodian	–	–	–	–	–	–	–	–	–	–
Hmong	–	–	–	–	–	–	–	–	–	–
Laotian	–	–	–	–	–	–	–	–	13	13
Thai	–	–	–	–	–	–	–	–	–	–
Other Asian	–	–	–	–	19	15	5	–	–	–
Pacific Islander	–	–	–	–	6	–	–	–	7	7
Hawaiian	–	–	–	–	–	–	–	–	–	–
Samoan	–	–	–	–	–	–	–	–	–	–
Guamanian	–	–	–	–	–	–	–	–	7	7
Other Pacific Islander	–	–	–	–	6	–	–	–	–	–
Other race	11	–	5	–	25	15	6	–	6	6
HISPANIC ORIGIN OF HOUSEHOLDER										
Occupied housing units	**7 910**	**2 114**	**2 632**	**6 209**	**13 766**	**7 850**	**2 983**	**1 034**	**4 063**	**1 626**
Hispanic origin (of any race)	82	19	9	30	109	129	54	5	18	18
Mexican	16	5	4	–	15	12	4	–	6	6
Puerto Rican	21	6	–	6	49	60	15	–	5	5
Cuban	19	8	–	–	5	–	7	–	–	–
Other Hispanic	26	–	5	24	40	57	28	5	7	7
Dominican (Dominican Republic)	–	–	–	–	–	–	–	–	–	–
Central American	–	–	–	–	–	–	–	–	–	–
Costa Rican	–	–	–	–	–	–	–	–	–	–
Guatemalan	–	–	–	–	–	–	–	–	–	–
Honduran	–	–	–	–	–	–	–	–	–	–
Nicaraguan	–	–	–	–	–	–	–	–	–	–
Panamanian	–	–	–	–	–	–	–	–	–	–
Salvadoran	–	–	–	–	–	–	–	–	–	–
Other Central American	–	–	–	–	–	–	–	–	–	–
South American	21	–	5	12	12	40	11	–	–	–
Argentinean	–	–	–	–	7	8	–	–	–	–
Chilean	6	–	–	–	–	–	–	–	–	–
Colombian	–	–	–	–	5	4	5	–	–	–
Ecuadorian	–	–	–	12	–	–	–	–	–	–
Peruvian	11	–	5	–	–	20	6	–	–	–
Venezuelan	4	–	–	–	–	–	–	–	–	–
Other South American	–	–	–	–	–	8	–	–	–	–
All other Hispanic	5	–	–	12	28	17	17	5	7	7
Not of Hispanic origin	7 828	2 095	2 623	6 179	13 657	7 721	2 929	1 029	4 045	1 608
RACE AND HISPANIC ORIGIN OF HOUSEHOLDER										
Occupied housing units	**7 910**	**2 114**	**2 632**	**6 209**	**13 766**	**7 850**	**2 983**	**1 034**	**4 063**	**1 626**
White	7 784	2 093	2 600	6 209	13 566	7 587	2 953	1 027	4 032	1 595
Hispanic origin	71	19	4	30	84	108	48	5	12	12
Not of Hispanic origin	7 713	2 074	2 596	6 179	13 482	7 479	2 905	1 022	4 020	1 583
Black	31	8	4	–	87	156	13	7	–	–
Hispanic origin	–	–	–	–	–	6	–	–	–	–
Not of Hispanic origin	31	8	4	–	87	150	13	7	–	–
American Indian, Eskimo, or Aleut	7	7	17	–	5	–	–	–	–	–
Hispanic origin	–	–	–	–	–	–	–	–	–	–
Not of Hispanic origin	7	7	17	–	5	–	–	–	–	–
Asian or Pacific Islander	77	6	6	–	83	92	11	–	25	25
Hispanic origin	–	–	–	–	–	–	–	–	–	–
Not of Hispanic origin	77	6	6	–	83	92	11	–	25	25
Other race	11	–	5	–	25	15	6	–	6	6
Hispanic origin	11	–	5	–	25	15	6	–	6	6
Not of Hispanic origin	–	–	–	–	–	–	–	–	–	–
PERCENT DISTRIBUTION BY RACE OF HOUSEHOLDER										
Occupied housing units	**100.0**	**100.0**	**100.0**	**100.0**	**100.0**	**100.0**	**100.0**	**100.0**	**100.0**	**100.0**
White	98.4	99.0	98.8	100.0	98.5	96.6	99.0	99.3	99.2	98.1
Black	.4	.4	.2	–	.6	2.0	.4	.7	–	–
American Indian, Eskimo, or Aleut	.1	.3	.6	–	–	–	–	–	–	–
American Indian	.1	.3	.6	–	–	–	–	–	–	–
Asian or Pacific Islander	1.0	.3	.2	–	.6	1.2	.4	–	.6	1.5
Asian	1.0	.3	.2	–	.6	1.2	.4	–	.4	1.1
Pacific Islander	–	–	–	–	–	–	–	–	.2	.4
Other race	.1	–	.2	–	.2	.2	.2	–	.1	.4
PERCENT DISTRIBUTION BY HISPANIC ORIGIN OF HOUSEHOLDER										
Occupied housing units	**100.0**	**100.0**	**100.0**	**100.0**	**100.0**	**100.0**	**100.0**	**100.0**	**100.0**	**100.0**
Hispanic origin (of any race)	1.0	.9	.3	.5	.8	1.6	1.8	.5	.4	1.1
Mexican	.2	.2	.2	–	.1	.2	.1	–	.1	.4
Puerto Rican	.3	.3	–	.1	.4	.8	.5	–	.1	.3
Cuban	.2	.4	–	–	–	–	.2	–	–	–
Other Hispanic	.3	–	.2	.4	.3	.7	.9	.5	.2	.4
Not of Hispanic origin	99.0	99.1	99.7	99.5	99.2	98.4	98.2	99.5	99.6	98.9
PERCENT OF HOUSEHOLDERS WHITE, NOT OF HISPANIC ORIGIN										
Occupied housing units	**100.0**	**100.0**	**100.0**	**100.0**	**100.0**	**100.0**	**100.0**	**100.0**	**100.0**	**100.0**
White	98.4	99.0	98.8	100.0	98.5	96.6	99.0	99.3	99.2	98.1
Not of Hispanic origin	97.5	98.1	98.6	99.5	97.9	95.3	97.4	98.8	98.9	97.4

TIPSII [UPF] GH209 CENSUS90 71580800 07/22/93 9:14 AM MACHINE: C DATA:CENSUS90*H2TIPSDA09. 07/14/93 15:05:23 TAPE: NONE FRAME: 25
TSF:CENSUS90*92. 07/14/93 15:06:19 UTF:CENSUS90*93. 07/14/93 15:06:19 META:CENSUS90*H2TABLES09. 07/14/93 15:22:01

Table 5. **Occupied Housing Units by Race and Hispanic Origin of Householder: 1990**—Con.

[Data based on sample and subject to sampling variability, see text. For definitions of terms and meanings of symbols, see text]

Place and [In Selected States] County Subdivision [2,500 or More Persons]	Stamford city	Stamford town	Stonington town	Storrs CDP	Stratford town	Stratford CDP	Suffield town	Terryville CDP	Thomaston town	Thompson town
RACE OF HOUSEHOLDER										
Occupied housing units	**41 945**	**41 945**	**7 017**	**1 607**	**19 310**	**19 310**	**4 176**	**2 143**	**2 642**	**3 224**
White	34 049	34 049	6 938	1 371	17 875	17 875	4 092	2 143	2 635	3 202
Black	6 213	6 213	32	32	1 222	1 222	64	–	7	–
American Indian, Eskimo, or Aleut	32	32	19	–	9	9	4	–	–	11
American Indian	32	32	19	–	9	9	4	–	–	11
Eskimo	–	–	–	–	–	–	–	–	–	–
Aleut	–	–	–	–	–	–	–	–	–	–
Asian or Pacific Islander	770	770	23	177	110	110	16	–	–	–
Asian	754	754	23	177	110	110	16	–	–	–
Chinese	272	272	–	75	41	41	–	–	–	–
Filipino	58	58	8	6	25	25	–	–	–	–
Japanese	63	63	7	9	15	15	–	–	–	–
Asian Indian	231	231	5	17	24	24	11	–	–	–
Korean	32	32	–	42	5	5	5	–	–	–
Vietnamese	32	32	–	7	–	–	–	–	–	–
Cambodian	–	–	–	–	–	–	–	–	–	–
Hmong	–	–	–	–	–	–	–	–	–	–
Laotian	7	7	–	–	–	–	–	–	–	–
Thai	14	14	–	–	–	–	–	–	–	–
Other Asian	45	45	3	21	–	–	–	–	–	–
Pacific Islander	16	16	–	–	–	–	–	–	–	–
Hawaiian	–	–	–	–	–	–	–	–	–	–
Samoan	16	16	–	–	–	–	–	–	–	–
Guamanian	–	–	–	–	–	–	–	–	–	–
Other Pacific Islander	–	–	–	–	–	–	–	–	–	–
Other race	881	881	5	27	94	94	–	–	–	11
HISPANIC ORIGIN OF HOUSEHOLDER										
Occupied housing units	**41 945**	**41 945**	**7 017**	**1 607**	**19 310**	**19 310**	**4 176**	**2 143**	**2 642**	**3 224**
Hispanic origin (of any race)	2 834	2 834	67	39	449	449	19	–	23	32
Mexican	164	164	–	5	19	19	6	–	–	6
Puerto Rican	903	903	9	7	260	260	–	–	–	11
Cuban	134	134	2	–	48	48	–	–	–	–
Other Hispanic	1 633	1 633	56	27	122	122	13	–	23	15
Dominican (Dominican Republic)	105	105	9	–	5	5	–	–	–	–
Central American	229	229	–	–	12	12	–	–	–	–
Costa Rican	41	41	–	–	5	5	–	–	–	–
Guatemalan	117	117	–	–	–	–	–	–	–	–
Honduran	12	12	–	–	–	–	–	–	–	–
Nicaraguan	–	–	–	–	–	–	–	–	–	–
Panamanian	18	18	–	–	7	7	–	–	–	–
Salvadoran	41	41	–	–	–	–	–	–	–	–
Other Central American	–	–	–	–	–	–	–	–	–	–
South American	1 033	1 033	6	27	33	33	–	–	–	15
Argentinean	23	23	6	–	–	–	–	–	–	–
Chilean	120	120	–	–	–	–	–	–	–	–
Colombian	419	419	–	–	15	15	–	–	–	15
Ecuadorian	232	232	–	–	14	14	–	–	–	–
Peruvian	193	193	–	21	4	4	–	–	–	–
Venezuelan	13	13	–	–	–	–	–	–	–	–
Other South American	33	33	–	6	–	–	–	–	–	–
All other Hispanic	266	266	41	–	72	72	13	–	23	–
Not of Hispanic origin	39 111	39 111	6 950	1 568	18 861	18 861	4 157	2 143	2 619	3 192
RACE AND HISPANIC ORIGIN OF HOUSEHOLDER										
Occupied housing units	**41 945**	**41 945**	**7 017**	**1 607**	**19 310**	**19 310**	**4 176**	**2 143**	**2 642**	**3 224**
White	34 049	34 049	6 938	1 371	17 875	17 875	4 092	2 143	2 635	3 202
Hispanic origin	1 760	1 760	62	5	320	320	19	–	23	21
Not of Hispanic origin	32 289	32 289	6 876	1 366	17 555	17 555	4 073	2 143	2 612	3 181
Black	6 213	6 213	32	32	1 222	1 222	64	–	7	–
Hispanic origin	195	195	–	7	42	42	–	–	–	–
Not of Hispanic origin	6 018	6 018	32	25	1 180	1 180	64	–	7	–
American Indian, Eskimo, or Aleut	32	32	19	–	9	9	4	–	–	11
Hispanic origin	–	–	–	–	–	–	–	–	–	–
Not of Hispanic origin	32	32	19	–	9	9	4	–	–	11
Asian or Pacific Islander	770	770	23	177	110	110	16	–	–	–
Hispanic origin	31	31	–	–	–	–	–	–	–	–
Not of Hispanic origin	739	739	23	177	110	110	16	–	–	–
Other race	881	881	5	27	94	94	–	–	–	11
Hispanic origin	848	848	5	27	87	87	–	–	–	11
Not of Hispanic origin	33	33	–	–	7	7	–	–	–	–
PERCENT DISTRIBUTION BY RACE OF HOUSEHOLDER										
Occupied housing units	**100.0**	**100.0**	**100.0**	**100.0**	**100.0**	**100.0**	**100.0**	**100.0**	**100.0**	**100.0**
White	81.2	81.2	98.9	85.3	92.6	92.6	98.0	100.0	99.7	99.3
Black	14.8	14.8	.5	2.0	6.3	6.3	1.5	–	.3	–
American Indian, Eskimo, or Aleut	.1	.1	.3	–	–	–	.1	–	–	.3
American Indian	.1	.1	.3	–	–	–	.1	–	–	.3
Asian or Pacific Islander	1.8	1.8	.3	11.0	.6	.6	.4	–	–	–
Asian	1.8	1.8	.3	11.0	.6	.6	.4	–	–	–
Pacific Islander	–	–	–	–	–	–	–	–	–	–
Other race	2.1	2.1	.1	1.7	.5	.5	–	–	–	.3
PERCENT DISTRIBUTION BY HISPANIC ORIGIN OF HOUSEHOLDER										
Occupied housing units	**100.0**	**100.0**	**100.0**	**100.0**	**100.0**	**100.0**	**100.0**	**100.0**	**100.0**	**100.0**
Hispanic origin (of any race)	6.8	6.8	1.0	2.4	2.3	2.3	.5	–	.9	1.0
Mexican	.4	.4	–	.3	.1	.1	.1	–	–	.2
Puerto Rican	2.2	2.2	.1	.4	1.3	1.3	–	–	–	.3
Cuban	.3	.3	–	–	.2	.2	–	–	–	–
Other Hispanic	3.9	3.9	.8	1.7	.6	.6	.3	–	.9	.5
Not of Hispanic origin	93.2	93.2	99.0	97.6	97.7	97.7	99.5	100.0	99.1	99.0
PERCENT OF HOUSEHOLDERS WHITE, NOT OF HISPANIC ORIGIN										
Occupied housing units	**100.0**	**100.0**	**100.0**	**100.0**	**100.0**	**100.0**	**100.0**	**100.0**	**100.0**	**100.0**
White	81.2	81.2	98.9	85.3	92.6	92.6	98.0	100.0	99.7	99.3
Not of Hispanic origin	77.0	77.0	98.0	85.0	90.9	90.9	97.5	100.0	98.9	98.7

TIPSII [UPF] GH209 CENSUS90 71580800 07/22/93 9:14 AM MACHINE: C DATA:CENSUS90*H2TIPSDA09. 07/14/93 15:05:23 TAPE: NONE FRAME: 26
TSF:CENSUS90*92. 07/14/93 15:06:19 UTF:CENSUS90*93. 07/14/93 15:06:19 META:CENSUS90*H2TABLES09. 07/14/93 15:22:01

Table 5. **Occupied Housing Units by Race and Hispanic Origin of Householder: 1990**—Con.

[Data based on sample and subject to sampling variability, see text. For definitions of terms and meanings of symbols, see text]

Place and [In Selected States] County Subdivision [2,500 or More Persons]	Thompsonville CDP	Tolland town	Torrington city	Torrington town	Trumbull town	Trumbull CDP	Uncasville-Oxoboxo Valley CDP	Vernon town	Wallingford town	Wallingford Center CDP
RACE OF HOUSEHOLDER										
Occupied housing units	**3 376**	**3 674**	**13 883**	**13 883**	**10 838**	**10 838**	**1 201**	**12 137**	**15 174**	**7 231**
White	3 278	3 588	13 522	13 522	10 585	10 585	1 151	11 703	14 785	7 015
Black	44	42	221	221	134	134	20	224	104	41
American Indian, Eskimo, or Aleut	5	10	31	31	9	9	–	11	32	32
American Indian	5	10	31	31	9	9	–	11	32	32
Eskimo	–	–	–	–	–	–	–	–	–	–
Aleut	–	–	–	–	–	–	–	–	–	–
Asian or Pacific Islander	38	15	99	99	110	110	21	140	140	72
Asian	38	15	99	99	110	110	21	140	140	72
Chinese	6	8	18	18	19	19	–	24	21	6
Filipino	–	–	3	3	14	14	7	8	9	9
Japanese	–	–	–	–	–	–	–	7	–	–
Asian Indian	6	7	5	5	45	45	14	28	81	43
Korean	6	–	36	36	21	21	–	11	7	–
Vietnamese	–	–	18	18	6	6	–	34	22	14
Cambodian	20	–	13	13	–	–	–	–	–	–
Hmong	–	–	–	–	–	–	–	–	–	–
Laotian	–	–	6	6	–	–	–	3	–	–
Thai	–	–	–	–	–	–	–	–	–	–
Other Asian	–	–	–	–	5	5	–	25	–	–
Pacific Islander	–	–	–	–	–	–	–	–	–	–
Hawaiian	–	–	–	–	–	–	–	–	–	–
Samoan	–	–	–	–	–	–	–	–	–	–
Guamanian	–	–	–	–	–	–	–	–	–	–
Other Pacific Islander	–	–	–	–	–	–	–	–	–	–
Other race	11	19	10	10	–	–	9	59	113	71
HISPANIC ORIGIN OF HOUSEHOLDER										
Occupied housing units	**3 376**	**3 674**	**13 883**	**13 883**	**10 838**	**10 838**	**1 201**	**12 137**	**15 174**	**7 231**
Hispanic origin (of any race)	40	33	116	116	134	134	16	158	430	304
Mexican	11	–	5	5	5	5	–	36	76	43
Puerto Rican	18	19	51	51	49	49	10	109	197	157
Cuban	–	3	20	20	5	5	–	8	46	21
Other Hispanic	11	11	40	40	75	75	6	5	111	83
Dominican (Dominican Republic)	–	–	–	–	–	–	–	5	14	14
Central American	–	–	–	–	8	8	–	–	13	–
Costa Rican	–	–	–	–	–	–	–	–	–	–
Guatemalan	–	–	–	–	–	–	–	–	6	–
Honduran	–	–	–	–	–	–	–	–	–	–
Nicaraguan	–	–	–	–	–	–	–	–	–	–
Panamanian	–	–	–	–	–	–	–	–	–	–
Salvadoran	–	–	–	–	8	8	–	–	7	–
Other Central American	–	–	–	–	–	–	–	–	–	–
South American	11	4	16	16	13	13	–	–	7	7
Argentinean	–	–	3	3	–	–	–	–	–	–
Chilean	–	–	7	7	–	–	–	–	–	–
Colombian	–	–	–	–	5	5	–	–	–	–
Ecuadorian	5	–	–	–	–	–	–	–	–	–
Peruvian	6	4	6	6	–	–	–	–	–	–
Venezuelan	–	–	–	–	–	–	–	–	7	7
Other South American	–	–	–	–	8	8	–	–	–	–
All other Hispanic	–	7	24	24	54	54	6	–	77	62
Not of Hispanic origin	3 336	3 641	13 767	13 767	10 704	10 704	1 185	11 979	14 744	6 927
RACE AND HISPANIC ORIGIN OF HOUSEHOLDER										
Occupied housing units	**3 376**	**3 674**	**13 883**	**13 883**	**10 838**	**10 838**	**1 201**	**12 137**	**15 174**	**7 231**
White	3 278	3 588	13 522	13 522	10 585	10 585	1 151	11 703	14 785	7 015
Hispanic origin	29	14	97	97	134	134	7	112	290	219
Not of Hispanic origin	3 249	3 574	13 425	13 425	10 451	10 451	1 144	11 591	14 495	6 796
Black	44	42	221	221	134	134	20	224	104	41
Hispanic origin	–	–	4	4	–	–	–	–	18	5
Not of Hispanic origin	44	42	217	217	134	134	20	224	86	36
American Indian, Eskimo, or Aleut	5	10	31	31	9	9	–	11	32	32
Hispanic origin	–	–	5	5	–	–	–	–	–	–
Not of Hispanic origin	5	10	26	26	9	9	–	11	32	32
Asian or Pacific Islander	38	15	99	99	110	110	21	140	140	72
Hispanic origin	–	–	–	–	–	–	–	–	9	9
Not of Hispanic origin	38	15	99	99	110	110	21	140	131	63
Other race	11	19	10	10	–	–	9	59	113	71
Hispanic origin	11	19	10	10	–	–	9	46	113	71
Not of Hispanic origin	–	–	–	–	–	–	–	13	–	–
PERCENT DISTRIBUTION BY RACE OF HOUSEHOLDER										
Occupied housing units	**100.0**	**100.0**	**100.0**	**100.0**	**100.0**	**100.0**	**100.0**	**100.0**	**100.0**	**100.0**
White	97.1	97.7	97.4	97.4	97.7	97.7	95.8	96.4	97.4	97.0
Black	1.3	1.1	1.6	1.6	1.2	1.2	1.7	1.8	.7	.6
American Indian, Eskimo, or Aleut	.1	.3	.2	.2	.1	.1	–	.1	.2	.4
American Indian	.1	.3	.2	.2	.1	.1	–	.1	.2	.4
Asian or Pacific Islander	1.1	.4	.7	.7	1.0	1.0	1.7	1.2	.9	1.0
Asian	1.1	.4	.7	.7	1.0	1.0	1.7	1.2	.9	1.0
Pacific Islander	–	–	–	–	–	–	–	–	–	–
Other race	.3	.5	.1	.1	–	–	.7	.5	.7	1.0
PERCENT DISTRIBUTION BY HISPANIC ORIGIN OF HOUSEHOLDER										
Occupied housing units	**100.0**	**100.0**	**100.0**	**100.0**	**100.0**	**100.0**	**100.0**	**100.0**	**100.0**	**100.0**
Hispanic origin (of any race)	1.2	.9	.8	.8	1.2	1.2	1.3	1.3	2.8	4.2
Mexican	.3	–	–	–	–	–	–	.3	.5	.6
Puerto Rican	.5	.5	.4	.4	.5	.5	.8	.9	1.3	2.2
Cuban	–	.1	.1	.1	–	–	–	.1	.3	.3
Other Hispanic	.3	.3	.3	.3	.7	.7	.5	–	.7	1.1
Not of Hispanic origin	98.8	99.1	99.2	99.2	98.8	98.8	98.7	98.7	97.2	95.8
PERCENT OF HOUSEHOLDERS WHITE, NOT OF HISPANIC ORIGIN										
Occupied housing units	**100.0**	**100.0**	**100.0**	**100.0**	**100.0**	**100.0**	**100.0**	**100.0**	**100.0**	**100.0**
White	97.1	97.7	97.4	97.4	97.7	97.7	95.8	96.4	97.4	97.0
Not of Hispanic origin	96.2	97.3	96.7	96.7	96.4	96.4	95.3	95.5	95.5	94.0

TIPSII [UPF] GH209 CENSUS90 71580800 07/22/93 9:14 AM MACHINE: C DATA:CENSUS90*H2TIPSDA09. 07/14/93 15:05:23 TAPE: NONE FRAME: 27
TSF:CENSUS90*92. 07/14/93 15:06:19 UTF:CENSUS90*93. 07/14/93 15:06:19 META:CENSUS90*H2TABLES09. 07/14/93 15:22:01

Table 5. **Occupied Housing Units by Race and Hispanic Origin of Householder: 1990**—Con.

[Data based on sample and subject to sampling variability, see text. For definitions of terms and meanings of symbols, see text]

Place and [In Selected States] County Subdivision [2,500 or More Persons]	Washington town	Waterbury city	Waterbury town	Waterford town	Watertown town	Weatogue CDP	Westbrook town	West Hartford town
RACE OF HOUSEHOLDER								
Occupied housing units	**1 519**	**43 164**	**43 164**	**6 956**	**7 254**	**922**	**2 203**	**23 916**
White	1 498	35 869	35 869	6 759	7 123	888	2 186	22 967
Black	8	4 794	4 794	130	62	–	12	329
American Indian, Eskimo, or Aleut	7	134	134	–	–	–	–	32
American Indian	7	108	108	–	–	–	–	32
Eskimo	–	10	10	–	–	–	–	–
Aleut	–	16	16	–	–	–	–	–
Asian or Pacific Islander	6	231	231	52	45	23	5	487
Asian	6	231	231	52	45	23	5	487
Chinese	6	61	61	18	11	6	–	120
Filipino	–	13	13	9	9	–	–	38
Japanese	–	23	23	–	8	–	–	12
Asian Indian	–	85	85	25	11	–	–	128
Korean	–	–	–	–	–	17	–	35
Vietnamese	–	26	26	–	–	–	–	82
Cambodian	–	–	–	–	6	–	–	32
Hmong	–	–	–	–	–	–	–	–
Laotian	–	–	–	–	–	–	5	8
Thai	–	–	–	–	–	–	–	11
Other Asian	–	23	23	–	–	–	–	21
Pacific Islander	–	–	–	–	–	–	–	–
Hawaiian	–	–	–	–	–	–	–	–
Samoan	–	–	–	–	–	–	–	–
Guamanian	–	–	–	–	–	–	–	–
Other Pacific Islander	–	–	–	–	–	–	–	–
Other race	–	2 136	2 136	15	24	11	–	101
HISPANIC ORIGIN OF HOUSEHOLDER								
Occupied housing units	**1 519**	**43 164**	**43 164**	**6 956**	**7 254**	**922**	**2 203**	**23 916**
Hispanic origin (of any race)	29	4 200	4 200	88	75	11	36	476
Mexican	–	42	42	–	17	–	–	10
Puerto Rican	–	3 562	3 562	49	24	–	7	191
Cuban	–	16	16	23	–	–	9	57
Other Hispanic	29	580	580	16	34	11	20	218
Dominican (Dominican Republic)	–	161	161	–	–	–	–	7
Central American	–	15	15	–	–	–	–	14
Costa Rican	–	–	–	–	–	–	–	–
Guatemalan	–	–	–	–	–	–	–	–
Honduran	–	8	8	–	–	–	–	4
Nicaraguan	–	–	–	–	–	–	–	–
Panamanian	–	7	7	–	–	–	–	–
Salvadoran	–	–	–	–	–	–	–	10
Other Central American	–	–	–	–	–	–	–	–
South American	–	142	142	–	9	11	–	120
Argentinean	–	40	40	–	–	–	–	19
Chilean	–	–	–	–	–	–	–	–
Colombian	–	46	46	–	9	–	–	38
Ecuadorian	–	37	37	–	–	–	–	5
Peruvian	–	14	14	–	–	11	–	52
Venezuelan	–	5	5	–	–	–	–	6
Other South American	–	–	–	–	–	–	–	–
All other Hispanic	29	262	262	16	25	–	20	77
Not of Hispanic origin	1 490	38 964	38 964	6 868	7 179	911	2 167	23 440
RACE AND HISPANIC ORIGIN OF HOUSEHOLDER								
Occupied housing units	**1 519**	**43 164**	**43 164**	**6 956**	**7 254**	**922**	**2 203**	**23 916**
White	1 498	35 869	35 869	6 759	7 123	888	2 186	22 967
Hispanic origin	29	1 908	1 908	73	57	–	36	377
Not of Hispanic origin	1 469	33 961	33 961	6 686	7 066	888	2 150	22 590
Black	8	4 794	4 794	130	62	–	12	329
Hispanic origin	–	180	180	–	–	–	–	4
Not of Hispanic origin	8	4 614	4 614	130	62	–	12	325
American Indian, Eskimo, or Aleut	7	134	134	–	–	–	–	32
Hispanic origin	–	16	16	–	–	–	–	–
Not of Hispanic origin	7	118	118	–	–	–	–	32
Asian or Pacific Islander	6	231	231	52	45	23	5	487
Hispanic origin	–	22	22	–	–	–	–	–
Not of Hispanic origin	6	209	209	52	45	23	5	487
Other race	–	2 136	2 136	15	24	11	–	101
Hispanic origin	–	2 074	2 074	15	18	11	–	95
Not of Hispanic origin	–	62	62	–	6	–	–	6
PERCENT DISTRIBUTION BY RACE OF HOUSEHOLDER								
Occupied housing units	**100.0**	**100.0**	**100.0**	**100.0**	**100.0**	**100.0**	**100.0**	**100.0**
White	98.6	83.1	83.1	97.2	98.2	96.3	99.2	96.0
Black	.5	11.1	11.1	1.9	.9	–	.5	1.4
American Indian, Eskimo, or Aleut	.5	.3	.3	–	–	–	–	.1
American Indian	.5	.3	.3	–	–	–	–	.1
Asian or Pacific Islander	.4	.5	.5	.7	.6	2.5	.2	2.0
Asian	.4	.5	.5	.7	.6	2.5	.2	2.0
Pacific Islander	–	–	–	–	–	–	–	–
Other race	–	4.9	4.9	.2	.3	1.2	–	.4
PERCENT DISTRIBUTION BY HISPANIC ORIGIN OF HOUSEHOLDER								
Occupied housing units	**100.0**	**100.0**	**100.0**	**100.0**	**100.0**	**100.0**	**100.0**	**100.0**
Hispanic origin (of any race)	1.9	9.7	9.7	1.3	1.0	1.2	1.6	2.0
Mexican	–	.1	.1	–	.2	–	–	–
Puerto Rican	–	8.3	8.3	.7	.3	–	.3	.8
Cuban	–	–	–	.3	–	–	.4	.2
Other Hispanic	1.9	1.3	1.3	.2	.5	1.2	.9	.9
Not of Hispanic origin	98.1	90.3	90.3	98.7	99.0	98.8	98.4	98.0
PERCENT OF HOUSEHOLDERS WHITE, NOT OF HISPANIC ORIGIN								
Occupied housing units	**100.0**	**100.0**	**100.0**	**100.0**	**100.0**	**100.0**	**100.0**	**100.0**
White	98.6	83.1	83.1	97.2	98.2	96.3	99.2	96.0
Not of Hispanic origin	96.7	78.7	78.7	96.1	97.4	96.3	97.6	94.5

TIPSII [UPF] GH209 CENSUS90 71580800 07/22/93 9:14 AM MACHINE: C DATA:CENSUS90*H2TIPSDA09. 07/14/93 15:05:23 TAPE: NONE FRAME: 28
TSF:CENSUS90*92. 07/14/93 15:06:19 UTF:CENSUS90*93. 07/14/93 15:06:19 META:CENSUS90*H2TABLES09. 07/14/93 15:22:01

Table 5. **Occupied Housing Units by Race and Hispanic Origin of Householder: 1990**—Con.

[Data based on sample and subject to sampling variability, see text. For definitions of terms and meanings of symbols, see text]

Place and [In Selected States] County Subdivision [2,500 or More Persons]	West Hartford CDP	West Haven city	West Haven town	West Mystic CDP	Weston town	Westport town	Westport CDP	Wethersfield town
RACE OF HOUSEHOLDER								
Occupied housing units	**23 916**	**21 284**	**21 284**	**1 441**	**3 006**	**9 281**	**9 275**	**10 470**
White	22 967	18 414	18 414	1 396	2 955	9 056	9 050	10 341
Black	329	2 389	2 389	9	24	57	57	70
American Indian, Eskimo, or Aleut	32	31	31	10	–	28	28	8
American Indian	32	31	31	10	–	28	28	8
Eskimo	–	–	–	–	–	–	–	–
Aleut	–	–	–	–	–	–	–	–
Asian or Pacific Islander	487	321	321	26	27	130	130	41
Asian	487	299	299	26	27	130	130	41
Chinese	120	95	95	–	6	70	70	12
Filipino	38	32	32	10	–	–	–	–
Japanese	12	–	–	–	6	–	–	–
Asian Indian	128	77	77	16	15	42	42	25
Korean	35	24	24	–	–	–	–	4
Vietnamese	82	8	8	–	–	7	7	–
Cambodian	32	19	19	–	–	–	–	–
Hmong	–	–	–	–	–	–	–	–
Laotian	8	–	–	–	–	–	–	–
Thai	11	12	12	–	–	6	6	–
Other Asian	21	32	32	–	–	5	5	–
Pacific Islander	–	22	22	–	–	–	–	–
Hawaiian	–	–	–	–	–	–	–	–
Samoan	–	–	–	–	–	–	–	–
Guamanian	–	22	22	–	–	–	–	–
Other Pacific Islander	–	–	–	–	–	–	–	–
Other race	101	129	129	–	–	10	10	10
HISPANIC ORIGIN OF HOUSEHOLDER								
Occupied housing units	**23 916**	**21 284**	**21 284**	**1 441**	**3 006**	**9 281**	**9 275**	**10 470**
Hispanic origin (of any race)	476	515	515	18	31	157	157	84
Mexican	10	33	33	6	6	12	12	19
Puerto Rican	191	250	250	–	13	18	18	30
Cuban	57	8	8	–	6	–	–	–
Other Hispanic	218	224	224	12	6	127	127	35
Dominican (Dominican Republic)	7	6	6	–	–	5	5	–
Central American	14	23	23	–	–	–	–	–
Costa Rican	–	–	–	–	–	–	–	–
Guatemalan	–	–	–	–	–	–	–	–
Honduran	4	–	–	–	–	–	–	–
Nicaraguan	–	–	–	–	–	–	–	–
Panamanian	–	23	23	–	–	–	–	–
Salvadoran	10	–	–	–	–	–	–	–
Other Central American	–	–	–	–	–	–	–	–
South American	120	94	94	5	6	80	80	8
Argentinean	19	16	16	5	6	21	21	–
Chilean	–	15	15	–	–	8	8	–
Colombian	38	34	34	–	–	20	20	8
Ecuadorian	5	–	–	–	–	9	9	–
Peruvian	52	–	–	–	–	22	22	–
Venezuelan	6	18	18	–	–	–	–	–
Other South American	–	11	11	–	–	–	–	–
All other Hispanic	77	101	101	7	–	42	42	27
Not of Hispanic origin	23 440	20 769	20 769	1 423	2 975	9 124	9 118	10 386
RACE AND HISPANIC ORIGIN OF HOUSEHOLDER								
Occupied housing units	**23 916**	**21 284**	**21 284**	**1 441**	**3 006**	**9 281**	**9 275**	**10 470**
White	22 967	18 414	18 414	1 396	2 955	9 056	9 050	10 341
Hispanic origin	377	368	368	18	31	147	147	74
Not of Hispanic origin	22 590	18 046	18 046	1 378	2 924	8 909	8 903	10 267
Black	329	2 389	2 389	9	24	57	57	70
Hispanic origin	4	43	43	–	–	–	–	–
Not of Hispanic origin	325	2 346	2 346	9	24	57	57	70
American Indian, Eskimo, or Aleut	32	31	31	10	–	28	28	8
Hispanic origin	–	–	–	–	–	–	–	–
Not of Hispanic origin	32	31	31	10	–	28	28	8
Asian or Pacific Islander	487	321	321	26	27	130	130	41
Hispanic origin	–	–	–	–	–	–	–	–
Not of Hispanic origin	487	321	321	26	27	130	130	41
Other race	101	129	129	–	–	10	10	10
Hispanic origin	95	104	104	–	–	10	10	10
Not of Hispanic origin	6	25	25	–	–	–	–	–
PERCENT DISTRIBUTION BY RACE OF HOUSEHOLDER								
Occupied housing units	**100.0**	**100.0**	**100.0**	**100.0**	**100.0**	**100.0**	**100.0**	**100.0**
White	96.0	86.5	86.5	96.9	98.3	97.6	97.6	98.8
Black	1.4	11.2	11.2	.6	.8	.6	.6	.7
American Indian, Eskimo, or Aleut	.1	.1	.1	.7	–	.3	.3	.1
American Indian	.1	.1	.1	.7	–	.3	.3	.1
Asian or Pacific Islander	2.0	1.5	1.5	1.8	.9	1.4	1.4	.4
Asian	2.0	1.4	1.4	1.8	.9	1.4	1.4	.4
Pacific Islander	–	.1	.1	–	–	–	–	–
Other race	.4	.6	.6	–	–	.1	.1	.1
PERCENT DISTRIBUTION BY HISPANIC ORIGIN OF HOUSEHOLDER								
Occupied housing units	**100.0**	**100.0**	**100.0**	**100.0**	**100.0**	**100.0**	**100.0**	**100.0**
Hispanic origin (of any race)	2.0	2.4	2.4	1.2	1.0	1.7	1.7	.8
Mexican	–	.2	.2	.4	.2	.1	.1	.2
Puerto Rican	.8	1.2	1.2	–	.4	.2	.2	.3
Cuban	.2	–	–	–	.2	–	–	–
Other Hispanic	.9	1.1	1.1	.8	.2	1.4	1.4	.3
Not of Hispanic origin	98.0	97.6	97.6	98.8	99.0	98.3	98.3	99.2
PERCENT OF HOUSEHOLDERS WHITE, NOT OF HISPANIC ORIGIN								
Occupied housing units	**100.0**	**100.0**	**100.0**	**100.0**	**100.0**	**100.0**	**100.0**	**100.0**
White	96.0	86.5	86.5	96.9	98.3	97.6	97.6	98.8
Not of Hispanic origin	94.5	84.8	84.8	95.6	97.3	96.0	96.0	98.1

TIPSII [UPF] GH209 CENSUS90 71580800 07/22/93 9:14 AM MACHINE: C DATA:CENSUS90*H2TIPSDA09. 07/14/93 15:05:23 TAPE: NONE FRAME: 29
TSF:CENSUS90*92. 07/14/93 15:06:19 UTF:CENSUS90*93. 07/14/93 15:06:19 META:CENSUS90*H2TABLES09. 07/14/93 15:22:01

Table 5. **Occupied Housing Units by Race and Hispanic Origin of Householder: 1990**—Con.

[Data based on sample and subject to sampling variability, see text. For definitions of terms and meanings of symbols, see text]

Place and [In Selected States] County Subdivision [2,500 or More Persons]	Wethersfield CDP	Willimantic CDP	Willington town	Wilton town	Winchester town	Windham town	Windsor town	Windsor Locks town
RACE OF HOUSEHOLDER								
Occupied housing units	**10 470**	**5 509**	**2 193**	**5 541**	**4 522**	**8 128**	**9 838**	**4 758**
White	10 341	4 924	2 116	5 428	4 498	7 416	8 176	4 609
Black	70	127	21	51	9	160	1 372	78
American Indian, Eskimo, or Aleut	8	20	11	–	–	20	31	–
American Indian	8	20	11	–	–	20	31	–
Eskimo	–	–	–	–	–	–	–	–
Aleut	–	–	–	–	–	–	–	–
Asian or Pacific Islander	41	81	27	49	8	97	181	54
Asian	41	81	27	49	8	97	181	54
Chinese	12	17	9	11	–	25	36	10
Filipino	–	–	–	7	–	–	32	–
Japanese	–	11	–	6	–	19	–	–
Asian Indian	25	33	10	17	–	33	60	32
Korean	4	10	–	8	–	10	–	–
Vietnamese	–	7	–	–	8	7	29	12
Cambodian	–	–	–	–	–	–	–	–
Hmong	–	–	–	–	–	–	–	–
Laotian	–	3	–	–	–	3	7	–
Thai	–	–	–	–	–	–	–	–
Other Asian	–	–	8	–	–	–	17	–
Pacific Islander	–	–	–	–	–	–	–	–
Hawaiian	–	–	–	–	–	–	–	–
Samoan	–	–	–	–	–	–	–	–
Guamanian	–	–	–	–	–	–	–	–
Other Pacific Islander	–	–	–	–	–	–	–	–
Other race	10	357	18	13	7	435	78	17
HISPANIC ORIGIN OF HOUSEHOLDER								
Occupied housing units	**10 470**	**5 509**	**2 193**	**5 541**	**4 522**	**8 128**	**9 838**	**4 758**
Hispanic origin (of any race)	84	637	36	78	54	911	225	54
Mexican	19	86	9	9	16	86	5	7
Puerto Rican	30	518	9	8	7	772	99	18
Cuban	–	–	8	5	–	–	19	–
Other Hispanic	35	33	10	56	31	53	102	29
Dominican (Dominican Republic)	–	22	–	–	–	22	7	–
Central American	–	–	–	13	–	–	–	–
Costa Rican	–	–	–	9	–	–	–	–
Guatemalan	–	–	–	–	–	–	–	–
Honduran	–	–	–	–	–	–	–	–
Nicaraguan	–	–	–	–	–	–	–	–
Panamanian	–	–	–	4	–	–	–	–
Salvadoran	–	–	–	–	–	–	–	–
Other Central American	–	–	–	–	–	–	–	–
South American	8	–	–	22	24	–	50	14
Argentinean	–	–	–	7	–	–	–	–
Chilean	–	–	–	7	–	–	–	–
Colombian	8	–	–	8	–	–	9	8
Ecuadorian	–	–	–	–	24	–	11	–
Peruvian	–	–	–	–	–	–	24	6
Venezuelan	–	–	–	–	–	–	–	–
Other South American	–	–	–	–	–	–	6	–
All other Hispanic	27	11	10	21	7	31	45	15
Not of Hispanic origin	10 386	4 872	2 157	5 463	4 468	7 217	9 613	4 704
RACE AND HISPANIC ORIGIN OF HOUSEHOLDER								
Occupied housing units	**10 470**	**5 509**	**2 193**	**5 541**	**4 522**	**8 128**	**9 838**	**4 758**
White	10 341	4 924	2 116	5 428	4 498	7 416	8 176	4 609
Hispanic origin	74	256	18	50	47	443	140	30
Not of Hispanic origin	10 267	4 668	2 098	5 378	4 451	6 973	8 036	4 579
Black	70	127	21	51	9	160	1 372	78
Hispanic origin	–	15	–	8	–	24	7	7
Not of Hispanic origin	70	112	21	43	9	136	1 365	71
American Indian, Eskimo, or Aleut	8	20	11	–	–	20	31	–
Hispanic origin	–	9	–	–	–	9	–	–
Not of Hispanic origin	8	11	11	–	–	11	31	–
Asian or Pacific Islander	41	81	27	49	8	97	181	54
Hispanic origin	–	–	–	7	–	–	–	–
Not of Hispanic origin	41	81	27	42	8	97	181	54
Other race	10	357	18	13	7	435	78	17
Hispanic origin	10	357	18	13	7	435	78	17
Not of Hispanic origin	–	–	–	–	–	–	–	–
PERCENT DISTRIBUTION BY RACE OF HOUSEHOLDER								
Occupied housing units	**100.0**	**100.0**	**100.0**	**100.0**	**100.0**	**100.0**	**100.0**	**100.0**
White	98.8	89.4	96.5	98.0	99.5	91.2	83.1	96.9
Black	.7	2.3	1.0	.9	.2	2.0	13.9	1.6
American Indian, Eskimo, or Aleut	.1	.4	.5	–	–	.2	.3	–
American Indian	.1	.4	.5	–	–	.2	.3	–
Asian or Pacific Islander	.4	1.5	1.2	.9	.2	1.2	1.8	1.1
Asian	.4	1.5	1.2	.9	.2	1.2	1.8	1.1
Pacific Islander	–	–	–	–	–	–	–	–
Other race	.1	6.5	.8	.2	.2	5.4	.8	.4
PERCENT DISTRIBUTION BY HISPANIC ORIGIN OF HOUSEHOLDER								
Occupied housing units	**100.0**	**100.0**	**100.0**	**100.0**	**100.0**	**100.0**	**100.0**	**100.0**
Hispanic origin (of any race)	.8	11.6	1.6	1.4	1.2	11.2	2.3	1.1
Mexican	.2	1.6	.4	.2	.4	1.1	.1	.1
Puerto Rican	.3	9.4	.4	.1	.2	9.5	1.0	.4
Cuban	–	–	.4	.1	–	–	.2	–
Other Hispanic	.3	.6	.5	1.0	.7	.7	1.0	.6
Not of Hispanic origin	99.2	88.4	98.4	98.6	98.8	88.8	97.7	98.9
PERCENT OF HOUSEHOLDERS WHITE, NOT OF HISPANIC ORIGIN								
Occupied housing units	**100.0**	**100.0**	**100.0**	**100.0**	**100.0**	**100.0**	**100.0**	**100.0**
White	98.8	89.4	96.5	98.0	99.5	91.2	83.1	96.9
Not of Hispanic origin	98.1	84.7	95.7	97.1	98.4	85.8	81.7	96.2

TIPSII [UPF] GH209 CENSUS90 71580800 07/22/93 9:14 AM MACHINE: C DATA:CENSUS90*H2TIPSDA09. 07/14/93 15:05:23 TAPE: NONE FRAME: 30
TSF:CENSUS90*92. 07/14/93 15:06:19 UTF:CENSUS90*93. 07/14/93 15:06:19 META:CENSUS90*H2TABLES09. 07/14/93 15:22:01

Table 5. **Occupied Housing Units by Race and Hispanic Origin of Householder: 1990**—Con.

[Data based on sample and subject to sampling variability, see text. For definitions of terms and meanings of symbols, see text]

Place and [In Selected States] County Subdivision [2,500 or More Persons]	Windsor Locks CDP	Winsted CDP	Wolcott town	Woodbridge town	Woodbury town	Woodstock town	Milford city
RACE OF HOUSEHOLDER							
Occupied housing units	**4 758**	**3 348**	**4 636**	**2 747**	**3 239**	**2 278**	**18 851**
White	4 609	3 333	4 545	2 641	3 200	2 269	18 383
Black	78	–	60	36	7	–	239
American Indian, Eskimo, or Aleut	–	–	–	–	13	9	24
American Indian	–	–	–	–	13	9	24
Eskimo	–	–	–	–	–	–	–
Aleut	–	–	–	–	–	–	–
Asian or Pacific Islander	54	8	20	70	7	–	89
Asian	54	8	20	70	7	–	89
Chinese	10	–	6	20	–	–	25
Filipino	–	–	14	–	–	–	18
Japanese	–	–	–	–	7	–	–
Asian Indian	32	–	–	39	–	–	14
Korean	–	–	–	11	–	–	11
Vietnamese	12	8	–	–	–	–	–
Cambodian	–	–	–	–	–	–	–
Hmong	–	–	–	–	–	–	–
Laotian	–	–	–	–	–	–	7
Thai	–	–	–	–	–	–	7
Other Asian	–	–	–	–	–	–	7
Pacific Islander	–	–	–	–	–	–	–
Hawaiian	–	–	–	–	–	–	–
Samoan	–	–	–	–	–	–	–
Guamanian	–	–	–	–	–	–	–
Other Pacific Islander	–	–	–	–	–	–	–
Other race	17	7	11	–	12	–	116
HISPANIC ORIGIN OF HOUSEHOLDER							
Occupied housing units	**4 758**	**3 348**	**4 636**	**2 747**	**3 239**	**2 278**	**18 851**
Hispanic origin (of any race)	54	47	42	22	22	8	336
Mexican	7	16	7	–	10	–	14
Puerto Rican	18	–	29	–	–	–	235
Cuban	–	–	6	6	–	–	16
Other Hispanic	29	31	–	16	12	8	71
Dominican (Dominican Republic)	–	–	–	–	12	–	–
Central American	–	–	–	–	–	–	7
Costa Rican	–	–	–	–	–	–	–
Guatemalan	–	–	–	–	–	–	–
Honduran	–	–	–	–	–	–	–
Nicaraguan	–	–	–	–	–	–	7
Panamanian	–	–	–	–	–	–	–
Salvadoran	–	–	–	–	–	–	–
Other Central American	–	–	–	–	–	–	–
South American	14	24	–	8	–	–	15
Argentinean	–	–	–	8	–	–	1
Chilean	–	–	–	–	–	–	–
Colombian	8	–	–	–	–	–	8
Ecuadorian	–	24	–	–	–	–	6
Peruvian	6	–	–	–	–	–	–
Venezuelan	–	–	–	–	–	–	–
Other South American	–	–	–	–	–	–	–
All other Hispanic	15	7	–	8	–	8	49
Not of Hispanic origin	4 704	3 301	4 594	2 725	3 217	2 270	18 515
RACE AND HISPANIC ORIGIN OF HOUSEHOLDER							
Occupied housing units	**4 758**	**3 348**	**4 636**	**2 747**	**3 239**	**2 278**	**18 851**
White	4 609	3 333	4 545	2 641	3 200	2 269	18 383
Hispanic origin	30	40	31	22	10	8	245
Not of Hispanic origin	4 579	3 293	4 514	2 619	3 190	2 261	18 138
Black	78	–	60	36	7	–	239
Hispanic origin	7	–	–	–	–	–	–
Not of Hispanic origin	71	–	60	36	7	–	239
American Indian, Eskimo, or Aleut	–	–	–	–	13	9	24
Hispanic origin	–	–	–	–	–	–	–
Not of Hispanic origin	–	–	–	–	13	9	24
Asian or Pacific Islander	54	8	20	70	7	–	89
Hispanic origin	–	–	–	–	–	–	2
Not of Hispanic origin	54	8	20	70	7	–	87
Other race	17	7	11	–	12	–	116
Hispanic origin	17	7	11	–	12	–	89
Not of Hispanic origin	–	–	–	–	–	–	27
PERCENT DISTRIBUTION BY RACE OF HOUSEHOLDER							
Occupied housing units	**100.0**	**100.0**	**100.0**	**100.0**	**100.0**	**100.0**	**100.0**
White	96.9	99.6	98.0	96.1	98.8	99.6	97.5
Black	1.6	–	1.3	1.3	.2	–	1.3
American Indian, Eskimo, or Aleut	–	–	–	–	.4	.4	.1
American Indian	–	–	–	–	.4	.4	.1
Asian or Pacific Islander	1.1	.2	.4	2.5	.2	–	.5
Asian	1.1	.2	.4	2.5	.2	–	.5
Pacific Islander	–	–	–	–	–	–	–
Other race	.4	.2	.2	–	.4	–	.6
PERCENT DISTRIBUTION BY HISPANIC ORIGIN OF HOUSEHOLDER							
Occupied housing units	**100.0**	**100.0**	**100.0**	**100.0**	**100.0**	**100.0**	**100.0**
Hispanic origin (of any race)	1.1	1.4	.9	.8	.7	.4	1.8
Mexican	.1	.5	.2	–	.3	–	.1
Puerto Rican	.4	–	.6	–	–	–	1.2
Cuban	–	–	.1	.2	–	–	.1
Other Hispanic	.6	.9	–	.6	.4	.4	.4
Not of Hispanic origin	98.9	98.6	99.1	99.2	99.3	99.6	98.2
PERCENT OF HOUSEHOLDERS WHITE, NOT OF HISPANIC ORIGIN							
Occupied housing units	**100.0**	**100.0**	**100.0**	**100.0**	**100.0**	**100.0**	**100.0**
White	96.9	99.6	98.0	96.1	98.8	99.6	97.5
Not of Hispanic origin	96.2	98.4	97.4	95.3	98.5	99.3	96.2

TIPSII [UPF] GH209 CENSUS90 71580800 07/22/93 9:14 AM MACHINE: C DATA:CENSUS90*H2TIPSDA09. 07/14/93 15:05:23 TAPE: NONE FRAME: 31
TSF:CENSUS90*92. 07/14/93 15:06:19 UTF:CENSUS90*93. 07/14/93 15:06:19 META:CENSUS90*H2TABLES09. 07/14/93 15:22:01

Table 6. Summary of Detailed Housing Characteristics of Housing Units With a White Householder: 1990

[Threshold is 1,000 persons. Data based on sample and subject to sampling variability, see text. For definitions of terms and meanings of symbols, see text]

State Urban and Rural and Size of Place Inside and Outside Metropolitan Area County Place and [In Selected States] County Subdivision [2,500 or More Persons]	All persons	Occupied housing units	Percent: Lacking complete plumbing facilities	Percent: Lacking complete kitchen facilities	Percent: Householder moved into unit 1989 to March 1990	Percent: No vehicle available	Percent: No telephone in unit	Percent: Year structure built: 1980 to March 1990	Percent: Year structure built: 1939 or earlier	Median year structure built	Specified owner, median selected monthly owner costs (dollars): With a mortgage	Specified owner, median selected monthly owner costs (dollars): Not mortgaged	Specified renter, median gross rent (dollars)
The State	**2 862 632**	**1 098 407**	**.3**	**.4**	**15.1**	**7.6**	**1.5**	**15.6**	**24.6**	**1959**	**1 094**	**338**	**611**
URBAN AND RURAL AND SIZE OF PLACE													
Urban	2 194 079	860 063	.3	.4	16.0	9.0	1.7	13.8	26.3	1957	1 076	339	607
Inside urbanized area	2 055 304	806 263	.3	.4	15.9	9.0	1.7	13.8	25.7	1957	1 082	340	613
Central place	809 319	329 842	.4	.6	18.6	13.4	2.9	13.5	32.7	1954	1 069	351	576
Urban fringe	1 245 985	476 421	.2	.3	13.9	5.9	.8	14.1	20.9	1959	1 088	335	655
Outside urbanized area	138 775	53 800	.3	.5	18.2	9.6	2.6	13.6	34.7	1955	989	328	529
Place of 10,000 or more	55 624	19 817	.6	.9	19.0	11.1	2.8	15.2	35.2	1954	950	315	504
Place of 2,500 to 9,999	83 151	33 983	.1	.2	17.8	8.7	2.5	12.7	34.4	1956	1 015	339	553
Rural	668 553	238 344	.3	.3	11.8	2.6	.7	22.0	18.5	1966	1 139	332	646
Place of 1,000 to 2,499	48 952	19 720	.2	.2	14.6	5.6	1.5	15.6	32.7	1957	1 080	314	571
Place of less than 1,000	856	367	1.1	1.1	10.9	5.4	2.7	20.2	40.3	1947	775	364	491
Other rural	618 745	218 257	.3	.3	11.5	2.3	.7	22.6	17.2	1967	1 144	333	664
Rural farm	5 164	1 897	.5	.6	5.2	2.9	.6	11.3	44.8	1949	1 119	337	625
INSIDE AND OUTSIDE METROPOLITAN AREA													
Inside metropolitan area	2 622 461	1 008 420	.3	.4	15.1	7.7	1.4	15.4	24.0	1959	1 111	342	619
In central city	809 319	329 842	.4	.6	18.6	13.4	2.9	13.5	32.7	1954	1 069	351	576
Not in central city	1 813 142	678 578	.2	.3	13.3	4.9	.7	16.3	19.8	1961	1 123	338	658
Urban	1 295 376	496 961	.2	.3	14.0	5.9	.8	14.1	21.2	1959	1 089	336	654
Inside urbanized area	1 245 446	476 229	.2	.3	14.0	5.9	.8	14.1	20.9	1959	1 088	335	655
Outside urbanized area	49 930	20 732	.1	.2	16.3	6.9	1.3	14.2	27.5	1961	1 105	377	615
Rural	517 766	181 617	.3	.2	11.3	2.2	.5	22.4	15.8	1967	1 202	347	685
Outside metropolitan area	240 171	89 987	.4	.5	15.5	6.6	2.1	18.0	31.5	1958	913	294	530
Urban	89 384	33 260	.4	.7	19.4	11.2	3.4	13.3	39.0	1952	913	310	507
Inside urbanized area	539	192	–	–	6.8	–	3.6	15.6	–	1971	808	317	575
Outside urbanized area	88 845	33 068	.4	.7	19.5	11.2	3.4	13.3	39.2	1952	915	310	507
Place of 10,000 or more	55 624	19 817	.6	.9	19.0	11.1	2.8	15.2	35.2	1954	950	315	504
Place of 2,500 to 9,999	33 221	13 251	.2	.4	20.2	11.5	4.3	10.4	45.2	1947	872	299	511
Rural	150 787	56 727	.3	.3	13.2	4.0	1.4	20.8	27.1	1962	913	286	573
COUNTY													
Fairfield County	701 575	266 905	.3	.5	14.3	7.1	1.2	13.6	23.6	1958	1 414	406	747
Hartford County	712 597	279 939	.2	.4	14.8	8.3	1.6	15.0	22.5	1959	1 060	328	590
Litchfield County	170 400	65 311	.4	.4	14.0	5.6	1.3	17.8	30.2	1958	1 005	321	576
Middlesex County	134 686	52 057	.2	.3	16.1	4.8	1.1	20.6	21.8	1964	1 026	301	623
New Haven County	688 520	267 586	.3	.3	14.9	9.3	1.5	15.2	25.9	1958	1 042	335	596
New London County	234 011	87 202	.2	.3	18.3	6.7	1.7	16.6	28.3	1960	963	282	575
Tolland County	122 624	43 069	.3	.3	15.8	4.3	1.4	21.3	17.1	1965	1 009	304	597
Windham County	98 219	36 338	.3	.4	16.1	8.1	3.2	18.5	32.4	1960	832	261	487
PLACE AND COUNTY SUBDIVISION													
Andover town	2 522	928	–	.3	8.3	1.2	1.0	20.3	22.6	1959	1 031	320	488
Ansonia city	16 721	6 577	.9	.7	13.2	9.9	1.5	5.8	43.3	1948	911	290	554
Ansonia town	16 721	6 577	.9	.7	13.2	9.9	1.5	5.8	43.3	1948	911	290	554
Ashford town	3 666	1 384	.9	.5	16.6	3.8	2.6	23.5	12.0	1971	876	310	615
Avon town	13 552	5 247	.1	–	14.4	2.4	.5	26.3	8.6	1972	1 573	405	860
Barkhamsted town	3 363	1 234	–	.4	9.9	1.3	.4	18.0	17.6	1967	968	313	618
Beacon Falls town	5 055	1 871	–	–	15.6	2.1	1.3	20.5	26.8	1962	929	278	655
Berlin town	16 398	5 960	.2	.5	10.4	2.8	.5	16.1	20.2	1958	1 058	352	589
Bethany town	4 455	1 491	–	–	8.9	1.5	.3	13.2	16.4	1961	1 295	375	616
Bethel town	16 918	5 989	.1	.3	13.5	4.4	.7	18.4	19.8	1969	1 255	356	764
Bethel CDP	8 407	3 332	.2	.5	16.5	6.2	1.2	17.9	27.8	1964	1 114	326	758
Bethlehem town	3 099	1 093	1.2	1.2	8.7	–	1.9	24.8	16.8	1969	1 053	360	725
Bloomfield town	10 914	4 796	.1	–	8.2	8.3	–	19.9	9.6	1963	1 078	353	671
Bolton town	4 420	1 619	.2	–	10.2	1.7	.2	21.4	13.0	1960	1 105	334	629
Branford town	26 662	11 354	.1	.3	17.1	4.3	.3	27.5	21.1	1968	1 096	317	734
Branford Center CDP	5 523	2 594	–	.5	21.7	9.8	.7	28.1	35.0	1959	1 092	274	679
Bridgeport city	83 124	34 396	.5	.9	18.2	20.5	4.7	9.4	35.2	1949	1 044	406	601
Bridgeport town	83 124	34 396	.5	.9	18.2	20.5	4.7	9.4	35.2	1949	1 044	406	601
Bristol city	58 379	23 202	.2	.2	16.1	8.0	2.0	19.1	23.9	1960	989	315	549
Bristol town	58 379	23 202	.2	.2	16.1	8.0	2.0	19.1	23.9	1960	989	315	549
Broad Brook CDP	3 313	1 320	.5	–	18.8	5.2	1.9	23.0	19.9	1971	1 110	327	671
Brookfield town	13 765	4 823	.1	–	12.1	2.3	.3	20.5	6.4	1969	1 358	354	881
Brooklyn town	6 481	2 258	.3	.9	14.7	3.9	1.3	24.1	19.5	1965	845	252	443
Burlington town	6 853	2 287	–	–	7.6	.4	–	24.7	7.8	1972	1 167	334	713
Canterbury town	4 395	1 473	.9	1.4	8.3	3.3	–	26.1	20.0	1970	811	247	439
Canton town	8 149	3 170	.3	–	12.4	3.6	.3	16.6	24.4	1964	1 169	377	637
Central Manchester CDP	29 114	12 265	.7	.8	19.5	9.4	1.5	4.4	37.5	1946	931	292	666
Central Waterford CDP	2 734	1 184	–	–	15.6	5.3	–	23.1	22.6	1955	724	217	649
Cheshire town	24 154	8 213	.1	.2	11.4	3.7	.1	21.2	9.3	1965	1 259	361	692
Cheshire Village CDP	5 742	2 213	.3	–	13.9	8.7	.5	17.0	20.3	1959	1 171	384	610
Chester town	3 390	1 249	.6	.6	15.6	3.4	.5	14.7	39.0	1951	1 174	283	598
Clinton town	12 341	4 507	.5	.3	15.1	2.2	.9	21.2	12.9	1966	1 106	328	773
Clinton CDP	3 257	1 360	–	.4	16.8	3.9	1.0	12.9	29.2	1959	1 085	325	754
Colchester borough	3 104	1 112	–	–	16.3	7.8	1.8	15.0	23.4	1960	922	287	585
Colchester town	10 744	3 822	–	–	16.4	4.0	1.8	37.7	12.7	1973	1 065	280	619
Collinsville CDP	2 627	1 037	.2	–	14.0	3.3	1.1	12.2	45.4	1951	991	409	641
Columbia town	4 442	1 583	.9	–	11.0	2.0	.3	34.4	10.0	1968	1 105	301	688
Conning Towers-Nautilus Park CDP	8 848	2 429	–	.2	42.0	1.1	2.0	13.0	4.7	1965	880	313	606
Coventry town	9 934	3 608	.3	.7	13.4	2.5	1.0	21.2	19.0	1959	1 003	276	617
Coventry Lake CDP	2 850	1 097	.5	1.2	12.3	3.6	2.1	4.2	20.4	1948	880	254	670

TIPSII [UPF] GH209 CENSUS90 71580800 07/22/93 9:14 AM MACHINE: C DATA:CENSUS90*H2TIPSDA09. 07/14/93 15:05:23 TAPE: NONE FRAME: 32
TSF:CENSUS90*92. 07/14/93 15:06:19 UTF:CENSUS90*93. 07/14/93 15:06:19 META:CENSUS90*H2TABLES09. 07/14/93 15:22:01

Table 6. **Summary of Detailed Housing Characteristics of Housing Units With a White Householder: 1990**—Con.

[Threshold is 1,000 persons. Data based on sample and subject to sampling variability, see text. For definitions of terms and meanings of symbols, see text]

State Urban and Rural and Size of Place Inside and Outside Metropolitan Area County Place and [In Selected States] County Subdivision [2,500 or More Persons]	All persons	Occupied housing units	Percent: Lacking complete plumbing facilities	Percent: Lacking complete kitchen facilities	Percent: Householder moved into unit 1989 to March 1990	Percent: No vehicle available	Percent: No telephone in unit	Percent: Year structure built: 1980 to March 1990	Percent: Year structure built: 1939 or earlier	Median year structure built	Specified owner, median selected monthly owner costs (dollars): With a mortgage	Specified owner, median selected monthly owner costs (dollars): Not mortgaged	Specified renter, median gross rent (dollars)
PLACE AND COUNTY SUBDIVISION—Con.													
Cromwell town	11 812	4 714	.2	–	14.7	5.9	.4	24.4	14.1	1972	1 115	321	714
Danbury city	57 066	21 961	.6	.8	18.6	7.5	1.8	21.0	21.0	1964	1 166	365	702
Danbury town	57 066	21 961	.6	.8	18.6	7.5	1.8	21.0	21.0	1964	1 166	365	702
Danielson borough	4 240	1 728	–	.6	27.8	15.7	7.6	7.2	53.2	1940–	693	265	508
Darien town	17 697	6 281	.3	–	13.9	2.3	.1	6.0	36.9	1950	2 000+	497	1 201
Darien CDP	17 607	6 251	.3	–	13.9	2.3	.1	6.0	36.8	1950	2 000+	497	1 201
Deep River town	4 198	1 627	–	.6	16.1	3.0	1.7	11.9	39.5	1955	921	314	631
Deep River Center CDP	2 420	971	–	.9	21.6	2.9	1.4	7.5	53.6	1940–	900	316	635
Derby city	11 571	4 723	.8	–	18.3	11.6	2.2	13.4	30.0	1954	1 034	313	595
Derby town	11 571	4 723	.8	–	18.3	11.6	2.2	13.4	30.0	1954	1 034	313	595
Durham CDP	2 623	922	–	–	7.5	1.0	1.6	19.2	24.1	1959	1 194	358	575
Durham town	5 641	1 862	–	–	6.4	.5	1.8	24.2	15.7	1966	1 152	340	561
East Granby town	4 237	1 596	1.1	–	13.6	4.3	.6	19.3	12.7	1969	1 015	322	623
East Haddam town	6 633	2 459	.7	–	10.1	3.9	1.0	22.5	24.8	1963	968	246	603
East Hampton town	10 274	3 711	.2	.1	11.3	2.6	1.1	22.0	22.4	1964	1 040	319	632
East Hartford town	43 815	18 115	.5	.7	16.0	8.7	1.9	7.2	17.7	1957	900	285	553
East Hartford CDP	43 815	18 115	.5	.7	16.0	8.7	1.9	7.2	17.7	1957	900	285	553
East Haven town	25 542	9 852	–	.4	15.0	9.2	.8	17.3	16.6	1958	937	318	606
East Haven CDP	25 542	9 852	–	.4	15.0	9.2	.8	17.3	16.6	1958	937	318	606
East Lyme town	14 412	5 374	–	.1	15.4	2.7	.4	16.0	16.6	1965	983	315	711
Easton town	6 219	2 106	–	–	7.0	.4	–	16.2	19.6	1962	1 753	500+	1 147
East Windsor town	9 379	3 727	.7	.3	17.1	3.0	1.8	24.3	19.4	1965	1 035	301	656
Ellington town	11 001	4 213	.6	–	17.0	2.5	–	25.1	14.9	1969	936	320	622
Enfield town	43 724	15 681	.1	.2	13.9	4.9	.8	16.9	15.3	1960	957	294	665
Essex town	5 719	2 525	.7	1.0	20.9	3.5	1.2	23.5	30.6	1959	1 019	285	838
Essex Village CDP	2 477	1 127	.5	–	18.3	.5	–	8.9	32.9	1955	1 189	336	820
Fairfield town	52 175	19 030	.1	.1	12.1	4.3	.1	7.1	23.0	1954	1 460	380	896
Farmington town	19 861	7 984	–	.2	17.0	5.3	.6	29.5	9.6	1970	1 220	311	833
Glastonbury town	26 875	10 302	–	–	12.7	4.1	.3	22.0	13.0	1968	1 325	391	695
Glastonbury Center CDP	6 988	3 091	–	–	16.7	7.0	–	16.5	23.6	1961	1 206	375	665
Granby town	9 244	3 313	–	–	11.2	2.2	–	25.2	15.1	1970	1 225	356	682
Greenwich town	54 729	21 152	.3	.6	13.1	5.8	.9	7.8	37.3	1952	1 964	482	947
Griswold town	10 041	3 720	.3	.4	15.6	8.0	2.4	23.1	23.8	1964	794	228	488
Groton city	8 619	3 648	.1	.9	33.4	9.1	3.2	9.2	24.0	1958	939	293	582
Groton town	40 329	13 579	.1	.3	29.6	5.3	1.7	18.7	18.4	1963	998	314	605
Guilford town	19 488	7 092	–	.2	11.4	2.7	.3	19.7	16.7	1970	1 172	371	749
Guilford Center CDP	2 563	1 119	–	–	14.6	9.2	–	14.5	45.2	1946	1 074	329	684
Haddam town	6 634	2 401	.7	.5	9.5	3.4	1.5	15.3	23.4	1963	953	260	624
Hamden town	46 692	18 724	.3	.1	12.5	9.0	.8	11.6	22.3	1956	1 056	366	672
Hartford city	55 787	23 266	.7	1.3	24.2	28.0	7.6	6.6	50.0	1940	981	309	515
Hartford town	55 787	23 266	.7	1.3	24.2	28.0	7.6	6.6	50.0	1940	981	309	515
Harwinton town	5 177	1 800	.4	–	5.6	1.6	–	14.9	13.5	1958	1 025	299	800
Hazardville CDP	5 024	1 817	–	–	8.4	2.4	.2	10.6	14.6	1956	914	281	753
Hebron town	6 969	2 303	–	.3	10.4	1.9	.8	31.4	8.8	1974	1 118	349	693
Heritage Village CDP	3 613	2 361	.3	–	15.6	7.7	–	2.5	.4	1973	1 091	500+	941
Jewett City borough	3 130	1 273	–	–	21.9	16.3	4.8	13.5	44.1	1945	905	256	474
Kensington CDP	8 090	3 034	.3	.3	10.3	4.3	.7	14.3	20.4	1957	979	344	543
Kent town	2 779	1 116	.9	.9	20.4	3.1	1.6	20.8	31.6	1961	798	304	719
Killingly town	15 541	5 772	.1	.2	17.0	9.1	3.3	18.1	33.9	1957	772	249	499
Killingworth town	4 795	1 709	–	.3	9.0	4.7	–	26.4	12.7	1973	1 269	402	658
Lake Pocotopaug CDP	3 042	1 205	–	.4	16.4	1.3	1.7	31.1	16.3	1963	1 095	328	651
Lebanon town	5 991	2 003	–	–	11.4	.9	1.2	31.9	13.9	1972	870	244	699
Ledyard town	14 227	4 850	.4	–	16.1	1.3	.2	18.9	9.6	1966	1 115	301	689
Lisbon town	3 758	1 332	1.5	.5	6.3	2.3	1.3	25.1	22.2	1968	931	247	588
Litchfield town	8 219	3 117	.8	.3	10.1	4.9	.7	14.3	35.6	1954	963	370	608
Madison town	15 296	5 518	.5	.1	12.0	2.0	.9	19.5	13.5	1970	1 303	421	775
Manchester town	48 310	19 624	.4	.5	18.1	8.1	1.2	11.2	27.6	1954	985	301	667
Mansfield town	18 870	4 544	.2	.7	20.5	4.0	1.0	20.0	15.0	1963	1 029	326	585
Marlborough town	5 492	1 789	.2	.4	7.5	1.6	–	21.1	5.4	1971	1 114	331	646
Meriden city	53 345	21 487	.6	.4	17.1	10.4	2.9	14.3	28.2	1957	1 005	300	533
Meriden town	53 345	21 487	.6	.4	17.1	10.4	2.9	14.3	28.2	1957	1 005	300	533
Middlebury town	6 067	2 201	.3	–	9.4	1.5	.3	12.6	24.0	1958	1 057	338	695
Middlefield town	3 875	1 444	.8	–	8.9	2.1	–	16.3	18.5	1958	921	303	593
Middletown city	36 626	14 944	.1	.5	23.9	8.6	1.5	22.3	24.3	1964	964	295	583
Middletown town	36 626	14 944	.1	.5	23.9	8.6	1.5	22.3	24.3	1964	964	295	583
Milford town	48 486	18 383	.2	.3	12.9	5.6	.7	10.8	24.1	1955	1 014	347	744
Milford city (remainder)	46 756	17 670	.2	.3	12.6	5.6	.7	11.0	22.7	1956	1 014	347	742
Monroe town	16 414	5 263	.4	.2	11.6	1.8	.7	25.6	9.0	1967	1 344	395	967
Montville town	15 537	5 695	.2	.3	14.5	4.4	.8	17.5	15.0	1965	870	254	622
Moosup CDP	3 225	1 211	–	.5	23.5	12.8	3.5	11.4	47.2	1950	617	220	502
Mystic CDP	2 599	1 089	.5	–	23.9	5.4	1.2	9.6	53.0	1940–	1 091	309	694
Naugatuck borough	29 607	11 045	–	.1	16.6	6.4	.7	21.9	20.9	1963	1 055	331	580
Naugatuck town	29 607	11 045	–	.1	16.6	6.4	.7	21.9	20.9	1963	1 055	331	580
New Britain city	61 792	25 951	.3	.5	17.9	13.8	3.2	10.5	38.1	1950	952	348	515
New Britain town	61 792	25 951	.3	.5	17.9	13.8	3.2	10.5	38.1	1950	952	348	515
New Canaan town	17 287	6 316	.5	1.0	15.0	2.3	.5	11.7	25.4	1959	2 000+	500+	1 118
New Fairfield town	12 720	4 203	.2	.4	8.6	1.5	.6	17.2	7.9	1966	1 253	357	1 025
New Hartford town	5 751	2 085	–	–	13.7	2.7	.8	21.4	27.8	1962	1 117	285	620
New Haven city	70 026	29 412	.2	.4	22.4	21.6	3.5	8.8	48.9	1941	1 042	367	586
New Haven town	70 026	29 412	.2	.4	22.4	21.6	3.5	8.8	48.9	1941	1 042	367	586

TIPSII [UPF] GH209 CENSUS90 71580800 07/22/93 9:14 AM MACHINE: C DATA:CENSUS90*H2TIPSDA09. 07/14/93 15:05:23 TAPE: NONE FRAME: 33
TSF:CENSUS90*92. 07/14/93 15:06:19 UTF:CENSUS90*93. 07/14/93 15:06:19 META:CENSUS90*H2TABLES09. 07/14/93 15:22:01

Table 6. **Summary of Detailed Housing Characteristics of Housing Units With a White Householder: 1990**—Con.

[Threshold is 1,000 persons. Data based on sample and subject to sampling variability, see text. For definitions of terms and meanings of symbols, see text]

State Urban and Rural and Size of Place Inside and Outside Metropolitan Area County Place and [In Selected States] County Subdivision [2,500 or More Persons]	All persons	Occupied housing units	Percent: Lacking complete plumbing facilities	Percent: Lacking complete kitchen facilities	Percent: Householder moved into unit 1989 to March 1990	Percent: No vehicle available	Percent: No telephone in unit	Percent: Year structure built: 1980 to March 1990	Percent: Year structure built: 1939 or earlier	Median year structure built	Specified owner, median selected monthly owner costs (dollars): With a mortgage	Specified owner, median selected monthly owner costs (dollars): Not mortgaged	Specified renter, median gross rent (dollars)
PLACE AND COUNTY SUBDIVISION—Con.													
Newington town	28 413	10 940	.2	.2	10.4	4.0	.2	11.4	9.9	1963	892	328	710
Newington CDP	28 413	10 940	.2	.2	10.4	4.0	.2	11.4	9.9	1963	892	328	710
New London city	20 761	8 167	.3	.7	24.9	18.2	4.5	2.5	54.7	1940–	990	345	531
New London town	20 761	8 167	.3	.7	24.9	18.2	4.5	2.5	54.7	1940–	990	345	531
New Milford CDP	5 488	2 276	.2	.2	26.6	9.6	1.8	22.3	27.6	1962	1 009	299	662
New Milford town	22 706	8 145	.3	.3	17.9	3.1	1.1	23.7	18.2	1968	1 172	326	693
Newtown town	20 186	6 644	.1	.2	10.7	1.3	.3	15.1	18.5	1964	1 308	388	822
Niantic CDP	2 994	1 287	–	–	14.1	7.5	1.1	9.6	38.4	1948	871	279	686
North Branford town	12 803	4 390	.5	.3	8.4	2.9	.3	22.0	7.7	1964	1 027	312	755
North Canaan town	3 371	1 374	–	–	15.1	10.1	2.8	11.9	44.3	1945	891	283	516
North Haven town	21 291	7 713	–	.2	7.0	3.6	.2	10.3	12.2	1960	1 032	337	687
North Haven CDP	21 308	7 721	–	.2	7.0	3.6	.2	10.4	12.2	1960	1 030	337	687
North Stonington town	4 760	1 643	1.5	.4	11.0	.9	.5	21.1	21.4	1966	964	266	577
Northwest Harwinton CDP	3 295	1 186	.6	–	5.6	1.9	–	10.9	13.8	1956	936	290	842
Norwalk city	62 215	25 464	.3	.2	15.8	5.9	1.0	13.9	25.9	1957	1 350	434	770
Norwalk town	62 215	25 464	.3	.2	15.8	5.9	1.0	13.9	25.9	1957	1 350	434	770
Norwich city	34 101	14 004	.1	.1	21.5	11.7	3.3	9.8	46.6	1945	957	298	523
Norwich town	34 101	14 004	.1	.1	21.5	11.7	3.3	9.8	46.6	1945	957	298	523
Oakville CDP	8 621	3 047	.2	–	14.6	7.6	.8	11.9	26.8	1956	856	309	561
Old Lyme town	6 522	2 568	–	–	12.5	2.9	.2	17.4	22.4	1964	1 075	320	777
Old Saybrook town	9 351	3 707	–	.2	12.5	3.6	.4	17.6	13.4	1964	1 006	293	811
Orange town	12 495	4 311	–	–	5.5	2.3	.1	8.3	9.5	1959	1 287	422	815
Orange CDP	12 495	4 311	–	–	5.5	2.3	.1	8.3	9.5	1959	1 287	422	815
Oxford town	8 612	2 782	1.2	–	5.9	1.8	–	27.4	11.5	1971	1 146	310	614
Pawcatuck CDP	5 198	2 161	.3	.5	14.1	10.5	2.1	12.7	48.0	1942	879	257	498
Plainfield town	14 125	4 917	.1	.1	18.3	8.2	2.4	18.2	34.6	1961	764	245	516
Plainfield Village CDP	2 809	932	–	–	17.8	16.3	2.8	11.1	54.1	1940–	822	248	536
Plainville town	16 753	6 909	.3	.7	16.2	4.7	.9	19.1	17.2	1963	899	287	536
Plymouth town	11 739	4 305	.4	–	9.0	5.5	.8	15.5	30.2	1955	924	297	532
Pomfret town	3 025	1 137	.9	.9	15.5	.6	.4	25.1	40.1	1959	973	223	530
Poquonock Bridge CDP	2 235	820	–	–	18.2	11.7	1.7	11.3	7.3	1949	816	242	568
Portland town	8 158	3 012	–	–	11.4	3.1	–	12.8	32.0	1954	1 036	311	572
Portland CDP	5 448	2 051	–	–	10.7	3.3	–	8.9	39.3	1950	951	318	574
Preston town	4 832	1 615	.9	.4	6.4	6.7	.9	19.8	21.7	1963	965	274	608
Prospect town	7 522	2 479	.4	.4	8.8	2.3	–	24.7	7.1	1965	1 051	278	764
Putnam town	8 762	3 500	–	.2	18.9	14.5	5.8	15.3	41.9	1951	843	285	427
Putnam District CDP	6 595	2 763	–	.2	22.0	17.5	7.3	14.5	46.0	1945	800	304	426
Redding town	7 662	2 747	.4	.4	8.3	2.9	–	21.4	21.1	1966	1 717	466	1 022
Ridgefield CDP	6 119	2 509	–	–	18.9	5.9	–	12.6	25.9	1962	1 731	447	851
Ridgefield town	20 222	7 395	.1	–	14.3	2.6	–	13.5	16.5	1964	1 790	442	904
Rocky Hill town	15 855	6 329	–	.2	20.3	3.8	.6	21.3	5.9	1971	1 049	321	784
Salem town	3 237	1 084	–	.8	9.7	.9	–	36.3	13.8	1975	1 094	310	672
Salisbury town	3 782	1 684	–	.7	10.8	6.4	–	14.2	43.7	1951	886	341	570
Seymour town	14 049	5 505	–	–	13.9	6.1	1.0	13.5	23.5	1959	946	267	599
Sharon town	2 904	1 193	1.2	.7	12.9	1.7	.7	15.8	44.9	1948	767	300	665
Shelton city	34 486	12 123	.1	.8	15.1	5.1	.6	23.7	15.4	1968	1 144	325	653
Shelton town	34 486	12 123	.1	.8	15.1	5.1	.6	23.7	15.4	1968	1 144	325	653
Sherman town	2 748	1 064	.4	.8	8.0	2.1	–	22.1	18.6	1969	1 303	339	1 068
Sherwood Manor CDP	6 236	2 142	–	.3	9.5	2.7	.3	15.6	4.2	1965	867	329	789
Simsbury town	21 533	7 784	.1	.1	14.5	2.4	–	18.1	9.2	1968	1 311	377	748
Simsbury Center CDP	5 470	2 093	.3	–	14.2	4.5	–	17.2	14.0	1967	1 267	364	774
Somers town	8 295	2 600	.2	–	9.0	2.7	2.1	16.6	16.2	1966	1 019	289	571
Southbury town	15 695	6 209	.2	.7	14.9	3.9	.9	18.7	10.4	1973	1 200	500+	929
Southington town	37 688	13 566	.1	.2	10.0	5.1	.9	17.6	12.9	1966	1 061	308	589
South Windsor town	20 904	7 587	.1	.1	11.7	1.9	.4	35.2	6.9	1971	1 138	354	845
Southwood Acres CDP	8 877	2 953	–	–	8.2	2.2	–	10.7	.2	1964	914	288	833
Sprague town	2 900	1 027	–	–	13.7	7.2	1.1	10.7	50.9	1940–	940	256	483
Stafford town	10 855	4 032	.5	.4	15.1	8.1	2.5	21.2	35.4	1956	946	261	561
Stafford Springs borough	3 926	1 595	–	–	24.1	13.0	4.2	17.4	52.0	1940–	955	277	554
Stamford city	82 667	34 049	.4	.8	17.2	8.2	.8	16.2	19.6	1960	1 621	442	848
Stamford town	82 667	34 049	.4	.8	17.2	8.2	.8	16.2	19.6	1960	1 621	442	848
Stonington town	16 679	6 938	.3	.4	14.7	6.1	1.1	15.8	40.4	1952	993	290	586
Storrs CDP	10 487	1 371	.5	1.6	30.4	4.8	.5	29.1	6.7	1967	1 067	375	585
Stratford town	44 739	17 875	.2	.1	9.1	7.4	.8	7.3	24.8	1954	992	333	687
Stratford CDP	44 739	17 875	.2	.1	9.1	7.4	.8	7.3	24.8	1954	992	333	687
Suffield town	11 146	4 092	.1	.4	12.2	3.9	1.1	23.7	23.9	1964	1 133	350	666
Terryville CDP	5 419	2 143	.7	–	12.1	5.9	.9	10.4	42.1	1948	955	298	516
Thomaston town	6 867	2 635	–	–	14.0	6.6	.9	17.3	27.6	1960	923	295	532
Thompson town	8 518	3 202	.4	.4	11.8	3.4	3.0	15.7	30.4	1957	794	256	466
Thompsonville CDP	8 133	3 278	.4	.7	25.0	14.9	2.9	7.4	46.4	1942	1 045	311	564
Tolland town	10 695	3 588	.6	.3	10.8	1.2	.6	23.4	6.9	1969	1 033	338	677
Torrington city	32 555	13 522	.5	.8	16.8	10.0	1.9	16.7	34.4	1953	960	321	513
Torrington town	32 555	13 522	.5	.8	16.8	10.0	1.9	16.7	34.4	1953	960	321	513
Trumbull town	30 934	10 585	.2	.2	8.7	3.7	.2	10.9	9.5	1961	1 315	402	861
Trumbull CDP	30 934	10 585	.2	.2	8.7	3.7	.2	10.9	9.5	1961	1 315	402	861
Uncasville-Oxoboxo Valley CDP	2 731	1 151	.4	–	16.5	11.0	1.4	17.1	39.8	1957	841	235	543
Vernon town	28 220	11 703	.3	.4	19.1	7.6	2.8	17.1	18.3	1964	987	307	578
Wallingford town	39 788	14 785	.2	.5	13.8	5.3	1.0	18.2	21.0	1959	1 037	320	616
Wallingford Center CDP	17 241	7 015	.4	.2	16.9	9.0	1.7	8.2	36.5	1952	1 031	308	582
Washington town	3 843	1 498	–	–	13.6	1.8	–	18.6	41.2	1950	1 123	377	722

TIPSII [UPF] GH209 CENSUS90 71580800 07/22/93 9:14 AM MACHINE: C DATA:CENSUS90*H2TIPSDA09. 07/14/93 15:05:23 TAPE: NONE FRAME: 34
TSF:CENSUS90*92. 07/14/93 15:06:19 UTF:CENSUS90*93. 07/14/93 15:06:19 META:CENSUS90*H2TABLES09. 07/14/93 15:22:01

Table 6. **Summary of Detailed Housing Characteristics of Housing Units With a White Householder: 1990**—Con.

[Threshold is 1,000 persons. Data based on sample and subject to sampling variability, see text. For definitions of terms and meanings of symbols, see text]

State Urban and Rural and Size of Place Inside and Outside Metropolitan Area County Place and [In Selected States] County Subdivision [2,500 or More Persons]	All persons	Occupied housing units	Percent							Median year structure built	Specified owner, median selected monthly owner costs (dollars)		Specified renter, median gross rent (dollars)
			Lacking complete plumbing facilities	Lacking complete kitchen facilities	Householder moved into unit 1989 to March 1990	No vehicle available	No telephone in unit	Year structure built: 1980 to March 1990	Year structure built: 1939 or earlier		With a mortgage	Not mortgaged	
PLACE AND COUNTY SUBDIVISION—Con.													
Waterbury city	86 674	35 869	.5	.7	17.1	14.8	3.2	18.0	32.8	1955	920	308	498
Waterbury town	86 674	35 869	.5	.7	17.1	14.8	3.2	18.0	32.8	1955	920	308	498
Waterford town	17 164	6 759	.2	.2	10.0	3.7	.4	14.0	21.7	1957	908	228	651
Watertown town	20 140	7 123	.5	.4	12.0	5.6	.9	16.0	25.5	1958	905	314	563
Weatogue CDP	2 408	888	–	–	15.9	2.8	–	27.7	5.4	1968	1 304	369	918
Westbrook town	5 239	2 186	–	–	17.5	2.4	2.9	17.5	16.5	1965	847	303	618
West Hartford town	56 652	22 967	–	.3	11.1	8.0	.3	4.2	30.1	1951	1 181	406	687
West Hartford CDP	56 652	22 967	–	.3	11.1	8.0	.3	4.2	30.1	1951	1 181	406	687
West Haven city	45 569	18 414	.2	.2	15.8	11.1	1.4	9.5	31.9	1955	946	351	617
West Haven town	45 569	18 414	.2	.2	15.8	11.1	1.4	9.5	31.9	1955	946	351	617
West Mystic CDP	3 464	1 396	–	–	16.6	3.0	1.1	11.5	51.1	1940–	1 209	367	688
Weston town	8 354	2 955	.2	.2	11.1	.6	.2	15.1	14.4	1964	2 000+	500+	1 150
Westport town	23 687	9 056	.2	.4	12.0	3.0	.4	11.7	25.2	1956	1 988	500+	1 100
Westport CDP	23 670	9 050	.2	.4	12.0	3.0	.4	11.7	25.3	1956	1 988	500+	1 100
Wethersfield town	25 232	10 341	.1	–	8.0	7.5	.5	11.2	20.7	1958	1 010	324	608
Wethersfield CDP	25 232	10 341	.1	–	8.0	7.5	.5	11.2	20.7	1958	1 010	324	608
Willimantic CDP	12 582	4 924	.8	1.0	22.1	15.7	6.0	7.5	45.6	1947	907	271	467
Willington town	5 796	2 116	–	–	24.3	.6	–	23.9	13.8	1970	1 012	312	640
Wilton town	15 561	5 428	–	–	12.0	1.4	.2	19.8	15.8	1964	1 980	450	982
Winchester town	11 411	4 498	.2	.4	18.4	9.6	3.8	16.0	42.6	1950	1 000	325	534
Windham town	19 380	7 416	.6	.7	19.3	14.0	5.5	11.6	37.6	1956	893	267	470
Windsor town	21 960	8 176	–	.1	13.6	3.6	.2	17.2	20.4	1960	1 092	284	702
Windsor Locks town	11 854	4 609	–	–	12.5	4.6	.7	12.2	15.7	1957	892	257	648
Windsor Locks CDP	11 854	4 609	–	–	12.5	4.6	.7	12.2	15.7	1957	892	257	648
Winsted CDP	8 160	3 333	.2	.5	19.5	12.2	4.5	9.3	50.0	1940–	970	331	518
Wolcott town	13 375	4 545	.2	–	10.8	2.2	–	18.0	9.5	1962	957	307	635
Woodbridge town	7 480	2 641	.3	.2	7.9	.8	–	10.9	17.5	1960	1 459	500+	848
Woodbury town	7 972	3 200	.3	.4	16.1	2.4	.9	18.7	24.4	1968	1 235	382	742
Woodstock town	5 930	2 269	–	–	12.3	3.2	1.3	28.4	27.0	1969	908	273	606
Milford city	48 486	18 383	.2	.3	12.9	5.6	.7	10.8	24.1	1955	1 014	347	744

TIPSII [UPF] GH209 CENSUS90 71580800 07/22/93 9:14 AM MACHINE: C DATA:CENSUS90*H2TIPSDA09. 07/14/93 15:05:23 TAPE: NONE FRAME: 35
TSF:CENSUS90*92. 07/14/93 15:06:19 UTF:CENSUS90*93. 07/14/93 15:06:19 META:CENSUS90*H2TABLES09. 07/14/93 15:22:01

Table 7. Summary of Detailed Housing Characteristics of Housing Units With a Black Householder: 1990

[Threshold is 1,000 persons. Data based on sample and subject to sampling variability, see text. For definitions of terms and meanings of symbols, see text]

State Urban and Rural and Size of Place Inside and Outside Metropolitan Area County Place and [In Selected States] County Subdivision [2,500 or More Persons]	All persons	Occupied housing units	Percent: Lacking complete plumbing facilities	Percent: Lacking complete kitchen facilities	Percent: Householder moved into unit 1989 to March 1990	Percent: No vehicle available	Percent: No telephone in unit	Percent: Year structure built: 1980 to March 1990	Percent: Year structure built: 1939 or earlier	Median year structure built	Specified owner, median selected monthly owner costs (dollars): With a mortgage	Specified owner, median selected monthly owner costs (dollars): Not mortgaged	Specified renter, median gross rent (dollars)
The State	**273 555**	**89 816**	**.7**	**.7**	**26.2**	**30.7**	**10.2**	**13.0**	**27.4**	**1956**	**1 064**	**335**	**545**
URBAN AND RURAL AND SIZE OF PLACE													
Urban	266 226	87 808	.7	.7	26.3	31.3	10.4	12.6	27.8	1956	1 053	335	544
Inside urbanized area	263 733	87 199	.7	.7	26.3	31.4	10.5	12.5	27.8	1956	1 052	336	544
Central place	210 768	70 632	.8	.8	26.8	36.2	12.2	12.2	30.8	1954	1 027	344	528
Urban fringe	52 965	16 567	.3	.5	23.9	10.9	3.2	13.9	14.8	1963	1 084	315	649
Outside urbanized area	2 493	609	1.0	1.0	34.0	18.2	5.9	25.1	30.9	1965	1 111	150	536
Place of 10,000 or more	1 667	380	1.6	1.6	36.6	25.3	4.5	27.1	33.7	1968	904	125	485
Place of 2,500 to 9,999	826	229	–	–	29.7	6.6	8.3	21.8	26.2	1963	1 280	175	643
Rural	7 329	2 008	.5	.6	19.1	4.6	1.8	29.4	11.9	1972	1 294	334	658
Place of 1,000 to 2,499	320	102	–	–	7.8	–	–	11.8	23.5	1957	875	313	656
Place of less than 1,000	–	–	–	–	–	–	–	–	–	–	–	–	–
Other rural	7 009	1 906	.6	.6	19.7	4.9	1.9	30.4	11.3	1972	1 316	343	658
Rural farm	17	2	–	–	–	–	–	–	100.0	1940–	–	–	–
INSIDE AND OUTSIDE METROPOLITAN AREA													
Inside metropolitan area	270 402	89 013	.7	.7	26.2	30.8	10.3	12.9	27.4	1956	1 067	337	545
In central city	210 768	70 632	.8	.8	26.8	36.2	12.2	12.2	30.8	1954	1 027	344	528
Not in central city	59 634	18 381	.3	.5	23.6	10.2	3.1	15.7	14.2	1964	1 111	321	650
Urban	53 437	16 693	.3	.5	24.0	10.8	3.2	14.1	14.7	1963	1 085	314	649
Inside urbanized area	52 965	16 567	.3	.5	23.9	10.9	3.2	13.9	14.8	1963	1 084	315	649
Outside urbanized area	472	126	–	–	32.5	6.3	–	35.7	10.3	1967	1 179	175	591
Rural	6 197	1 688	.6	.7	19.7	4.1	1.8	31.5	9.1	1973	1 352	383	674
Outside metropolitan area	3 153	803	.9	.9	27.0	15.7	5.4	20.8	32.4	1963	906	306	532
Urban	2 021	483	1.2	1.2	34.4	21.3	7.5	22.4	36.2	1964	1 052	125	517
Inside urbanized area	–	–	–	–	–	–	–	–	–	–	–	–	–
Outside urbanized area	2 021	483	1.2	1.2	34.4	21.3	7.5	22.4	36.2	1964	1 052	125	517
Place of 10,000 or more	1 667	380	1.6	1.6	36.6	25.3	4.5	27.1	33.7	1968	904	125	485
Place of 2,500 to 9,999	354	103	–	–	26.2	6.8	18.4	4.9	45.6	1946	1 341	–	755
Rural	1 132	320	.3	.3	15.9	7.2	2.2	18.4	26.6	1962	779	311	541
COUNTY													
Fairfield County	81 779	25 920	.7	.9	23.1	28.7	8.4	14.5	26.8	1956	1 205	395	593
Hartford County	86 557	29 621	.9	.7	27.2	32.0	11.8	11.7	20.4	1958	1 078	306	519
Litchfield County	1 553	540	1.3	1.3	20.9	15.4	1.3	25.0	38.3	1958	847	232	513
Middlesex County	6 020	1 871	.5	1.0	29.2	18.0	7.3	21.8	25.0	1965	1 059	308	557
New Haven County	81 661	27 402	.6	.7	26.7	34.2	11.3	12.4	34.5	1953	944	335	535
New London County	12 258	3 676	.2	.2	34.2	20.9	5.8	9.1	36.5	1955	944	313	569
Tolland County	2 573	479	2.1	–	23.6	7.3	6.9	20.7	15.0	1968	1 334	–	631
Windham County	1 154	307	–	–	31.6	16.6	11.7	12.1	30.6	1964	1 020	–	506
PLACE AND COUNTY SUBDIVISION													
Ansonia city	1 476	537	3.2	3.2	29.1	36.5	19.7	6.1	33.3	1956	814	329	387
Ansonia town	1 476	537	3.2	3.2	29.1	36.5	19.7	6.1	33.3	1956	814	329	387
Bloomfield town	8 108	2 546	–	.4	11.9	6.0	.8	13.6	9.2	1961	1 127	318	665
Blue Hills CDP	2 564	845	–	1.1	8.9	5.8	–	–	23.8	1952	825	306	1 104
Bridgeport city	37 753	12 006	.7	.8	26.0	33.3	12.7	12.9	33.4	1951	1 121	374	573
Bridgeport town	37 753	12 006	.7	.8	26.0	33.3	12.7	12.9	33.4	1951	1 121	374	573
Bristol city	1 058	367	–	–	36.2	10.4	6.0	15.5	12.8	1967	1 153	325	525
Bristol town	1 058	367	–	–	36.2	10.4	6.0	15.5	12.8	1967	1 153	325	525
Central Manchester CDP	1 042	370	–	1.6	55.9	10.3	–	9.7	44.9	1944	1 092	–	737
Cheshire town	1 024	48	–	–	27.1	–	–	37.5	–	1957	1 212	407	–
Danbury city	4 397	1 178	.8	1.3	26.9	25.4	6.0	20.0	28.4	1964	1 517	438	626
Danbury town	4 397	1 178	.8	1.3	26.9	25.4	6.0	20.0	28.4	1964	1 517	438	626
East Hartford town	4 268	1 482	–	.6	37.5	17.9	4.1	8.8	12.2	1963	978	292	630
East Hartford CDP	4 268	1 482	–	.6	37.5	17.9	4.1	8.8	12.2	1963	978	292	630
Enfield town	1 102	141	–	–	24.1	–	15.6	19.9	18.4	1960	992	341	859
Greenwich town	1 228	354	–	–	12.4	20.1	4.0	10.5	33.1	1948	585	375	506
Groton town	2 965	814	.6	–	37.0	11.1	2.0	14.6	6.8	1966	750	331	647
Hamden town	4 545	1 558	–	.6	26.7	7.8	2.5	13.8	18.4	1959	900	368	713
Hartford city	54 421	19 498	1.4	.9	27.9	43.3	16.4	9.9	24.3	1955	883	302	499
Hartford town	54 421	19 498	1.4	.9	27.9	43.3	16.4	9.9	24.3	1955	883	302	499
Manchester town	2 043	733	–	.8	43.2	7.6	–	15.6	26.1	1965	1 255	325	594
Meriden city	2 335	735	–	–	46.0	24.1	19.9	13.1	29.9	1961	905	325	552
Meriden town	2 335	735	–	–	46.0	24.1	19.9	13.1	29.9	1961	905	325	552
Middletown city	4 753	1 480	.7	1.3	31.4	21.3	9.2	20.5	26.8	1964	1 080	292	534
Middletown town	4 753	1 480	.7	1.3	31.4	21.3	9.2	20.5	26.8	1964	1 080	292	534
New Britain city	5 593	1 892	–	–	31.3	18.8	7.3	13.3	17.5	1958	1 063	297	530
New Britain town	5 593	1 892	–	–	31.3	18.8	7.3	13.3	17.5	1958	1 063	297	530
New Haven city	47 334	15 914	.9	.8	25.6	41.8	13.2	10.9	40.4	1948	871	339	519
New Haven town	47 334	15 914	.9	.8	25.6	41.8	13.2	10.9	40.4	1948	871	339	519
New London city	4 815	1 759	.2	–	35.5	29.6	9.1	3.4	53.4	1940–	1 017	316	553
New London town	4 815	1 759	.2	–	35.5	29.6	9.1	3.4	53.4	1940–	1 017	316	553
Norwalk city	12 083	3 949	.9	–	22.8	25.3	3.4	12.8	25.2	1958	1 235	433	647
Norwalk town	12 083	3 949	.9	–	22.8	25.3	3.4	12.8	25.2	1958	1 235	433	647
Norwich city	2 041	615	–	1.0	35.4	23.7	6.0	14.0	44.4	1949	978	331	538
Norwich town	2 041	615	–	1.0	35.4	23.7	6.0	14.0	44.4	1949	978	331	538
Stamford city	19 385	6 213	.7	1.6	20.3	29.1	5.8	17.7	16.9	1962	1 567	384	598
Stamford town	19 385	6 213	.7	1.6	20.3	29.1	5.8	17.7	16.9	1962	1 567	384	598
Stratford town	3 889	1 222	1.1	1.3	13.6	14.2	5.6	9.0	18.8	1956	1 021	263	601
Stratford CDP	3 889	1 222	1.1	1.3	13.6	14.2	5.6	9.0	18.8	1956	1 021	263	601
Waterbury city	14 104	4 794	.1	.3	29.6	37.9	11.8	13.6	40.5	1947	888	318	480

TIPSII [UPF] GH209 CENSUS90 71580800 07/22/93 9:14 AM MACHINE: C DATA:CENSUS90*H2TIPSDA09. 07/14/93 15:05:23 TAPE: NONE FRAME: 36
TSF:CENSUS90*92. 07/14/93 15:06:19 UTF:CENSUS90*93. 07/14/93 15:06:19 META:CENSUS90*H2TABLES09. 07/14/93 15:22:01

Table 7. **Summary of Detailed Housing Characteristics of Housing Units With a Black Householder: 1990**—Con.

[Threshold is 1,000 persons. Data based on sample and subject to sampling variability, see text. For definitions of terms and meanings of symbols, see text]

State Urban and Rural and Size of Place Inside and Outside Metropolitan Area County Place and [In Selected States] County Subdivision [2,500 or More Persons]	All persons	Occupied housing units	Percent							Median year structure built	Specified owner, median selected monthly owner costs (dollars)		Specified renter, median gross rent (dollars)
			Lacking complete plumbing facilities	Lacking complete kitchen facilities	Householder moved into unit 1989 to March 1990	No vehicle available	No telephone in unit	Year structure built: 1980 to March 1990	Year structure built: 1939 or earlier		With a mortgage	Not mortgaged	
PLACE AND COUNTY SUBDIVISION—Con.													
Waterbury town	14 104	4 794	.1	.3	29.6	37.9	11.8	13.6	40.5	1947	888	318	480
West Hartford town	1 106	329	–	–	28.0	14.0	–	7.6	26.7	1952	1 647	–	663
West Hartford CDP	1 106	329	–	–	28.0	14.0	–	7.6	26.7	1952	1 647	–	663
West Haven city	6 624	2 389	.4	–	26.4	15.2	5.0	15.1	8.0	1966	1 068	309	618
West Haven town	6 624	2 389	.4	–	26.4	15.2	5.0	15.1	8.0	1966	1 068	309	618
Windsor town	4 798	1 372	–	–	21.1	2.0	.9	18.6	10.9	1970	1 170	274	799

TIPSII [UPF] GH209 CENSUS90 71580800 07/22/93 9:14 AM MACHINE: C DATA:CENSUS90*H2TIPSDA09. 07/14/93 15:05:23 TAPE: NONE FRAME: 37
TSF:CENSUS90*92. 07/14/93 15:06:19 UTF:CENSUS90*93. 07/14/93 15:06:19 META:CENSUS90*H2TABLES09. 07/14/93 15:22:01

Table 8. **Summary of Detailed Housing Characteristics of Housing Units With an American Indian, Eskimo, or Aleut Householder: 1990**

[Threshold is 1,000 persons. Data based on sample and subject to sampling variability, see text. For definitions of terms and meanings of symbols, see text]

State Urban and Rural and Size of Place Inside and Outside Metropolitan Area County Place and [In Selected States] County Subdivision [2,500 or More Persons]	All persons	Occupied housing units	Percent: Lacking complete plumbing facilities	Percent: Lacking complete kitchen facilities	Percent: Householder moved into unit 1989 to March 1990	Percent: No vehicle available	Percent: No telephone in unit	Percent: Year structure built: 1980 to March 1990	Percent: Year structure built: 1939 or earlier	Median year structure built	Specified owner, median selected monthly owner costs (dollars): With a mortgage	Specified owner, median selected monthly owner costs (dollars): Not mortgaged	Specified renter, median gross rent (dollars)
The State	**6 800**	**2 453**	**1.9**	**.3**	**28.9**	**22.7**	**7.3**	**16.2**	**32.1**	**1958**	**1 013**	**295**	**580**
URBAN AND RURAL AND SIZE OF PLACE													
Urban	5 432	1 984	1.8	.3	29.5	26.9	8.4	14.8	33.4	1956	1 042	352	589
Inside urbanized area	5 113	1 842	1.4	.3	28.1	26.8	8.2	14.1	32.3	1957	1 066	352	597
Central place	2 868	1 006	2.6	.6	27.3	40.5	12.8	11.8	42.3	1950	1 205	370	530
Urban fringe	2 245	836	–	–	29.1	10.4	2.6	16.9	20.2	1964	992	293	661
Outside urbanized area	319	142	6.3	–	47.2	27.5	11.3	23.2	47.2	1953	756	–	536
Place of 10,000 or more	155	51	–	–	35.3	31.4	13.7	17.6	60.8	1940–	775	–	525
Place of 2,500 to 9,999	164	91	9.9	–	53.8	25.3	9.9	26.4	39.6	1957	475	–	561
Rural	1 368	469	2.6	.2	26.2	5.1	2.8	22.4	26.7	1966	986	268	509
Place of 1,000 to 2,499	87	29	–	–	–	–	–	–	44.8	1961	825	261	463
Place of less than 1,000	13	7	–	–	–	–	–	–	100.0	1940–	–	–	388
Other rural	1 268	433	2.8	.2	28.4	5.5	3.0	24.2	24.2	1968	999	273	520
Rural farm	19	9	–	–	–	–	–	–	–	1955	–	–	–
INSIDE AND OUTSIDE METROPOLITAN AREA													
Inside metropolitan area	6 160	2 220	1.4	.3	28.1	23.5	7.4	15.4	31.8	1958	1 040	306	596
In central city	2 868	1 006	2.6	.6	27.3	40.5	12.8	11.8	42.3	1950	1 205	370	530
Not in central city	3 292	1 214	.5	–	28.7	9.4	2.9	18.4	23.1	1964	995	284	656
Urban	2 351	889	–	–	30.8	11.4	2.5	17.5	20.8	1963	975	293	662
Inside urbanized area	2 245	836	–	–	29.1	10.4	2.6	16.9	20.2	1964	992	293	661
Outside urbanized area	106	53	–	–	58.5	26.4	–	28.3	30.2	1958	475	–	758
Rural	941	325	1.8	–	23.1	4.0	4.0	20.6	29.2	1964	1 012	275	552
Outside metropolitan area	640	233	6.4	.4	36.1	15.5	6.9	24.0	34.8	1971	775	188	501
Urban	213	89	10.1	–	40.4	28.1	18.0	20.2	57.3	1940–	775	–	511
Inside urbanized area	–	–	–	–	–	–	–	–	–	–	–	–	–
Outside urbanized area	213	89	10.1	–	40.4	28.1	18.0	20.2	57.3	1940–	775	–	511
Place of 10,000 or more	155	51	–	–	35.3	31.4	13.7	17.6	60.8	1940–	775	–	525
Place of 2,500 to 9,999	58	38	23.7	–	47.4	23.7	23.7	23.7	52.6	1940–	–	–	480
Rural	427	144	4.2	.7	33.3	7.6	–	26.4	20.8	1973	775	188	473
COUNTY													
Fairfield County	1 057	407	1.0	1.0	28.0	17.9	6.6	16.0	25.3	1959	1 125	367	682
Hartford County	1 727	618	2.3	.3	26.4	24.1	10.7	12.8	29.3	1954	813	272	592
New Haven County	1 450	578	1.4	–	31.0	34.3	7.1	19.4	36.2	1956	1 206	500+	537
New London County	1 430	449	.2	.2	28.7	21.2	6.2	15.8	34.3	1961	947	196	540

TIPSII [UPF] GH209 CENSUS90 71580800 07/22/93 9:14 AM MACHINE: C DATA:CENSUS90*H2TIPSDA09. 07/14/93 15:05:23 TAPE: NONE FRAME: 38
TSF:CENSUS90*92. 07/14/93 15:06:19 UTF:CENSUS90*93. 07/14/93 15:06:19 META:CENSUS90*H2TABLES09. 07/14/93 15:22:01

Table 9. **Summary of Detailed Housing Characteristics of Housing Units With an Asian or Pacific Islander Householder: 1990**

[Threshold is 1,000 persons. Data based on sample and subject to sampling variability, see text. For definitions of terms and meanings of symbols, see text]

State Urban and Rural and Size of Place Inside and Outside Metropolitan Area County Place and [In Selected States] County Subdivision [2,500 or More Persons]	All persons	Occupied housing units	Percent: Lacking complete plumbing facilities	Percent: Lacking complete kitchen facilities	Percent: Householder moved into unit 1989 to March 1990	Percent: No vehicle available	Percent: No telephone in unit	Percent: Year structure built: 1980 to March 1990	Percent: Year structure built: 1939 or earlier	Median year structure built	Specified owner, median selected monthly owner costs (dollars): With a mortgage	Specified owner, median selected monthly owner costs (dollars): Not mortgaged	Specified renter, median gross rent (dollars)
The State	**48 962**	**13 074**	**.4**	**.4**	**34.5**	**6.2**	**2.4**	**21.2**	**19.6**	**1965**	**1 395**	**403**	**657**
URBAN AND RURAL AND SIZE OF PLACE													
Urban	42 666	11 576	.4	.4	35.7	6.8	2.7	20.1	21.1	1964	1 370	403	653
Inside urbanized area	40 200	11 049	.4	.4	35.4	6.9	2.8	20.4	20.7	1964	1 374	407	663
Central place	19 341	5 445	.5	.5	39.5	10.8	4.2	16.8	28.3	1959	1 372	402	608
Urban fringe	20 859	5 604	.4	.3	31.4	3.1	1.4	23.9	13.2	1968	1 375	409	786
Outside urbanized area	2 466	527	.9	.6	41.2	5.3	2.5	12.5	30.4	1954	1 218	363	544
Place of 10,000 or more	1 672	357	–	.8	37.3	6.4	.8	12.0	34.2	1948	1 219	375	519
Place of 2,500 to 9,999	794	170	2.9	–	49.4	2.9	5.9	13.5	22.4	1970	1 218	291	692
Rural	6 296	1 498	–	–	25.2	1.1	–	30.3	8.0	1973	1 597	398	749
Place of 1,000 to 2,499	405	72	–	–	31.9	–	–	6.9	48.6	1951	1 375	375	764
Place of less than 1,000	2	–	–	–	–	–	–	–	–	–	–	–	–
Other rural	5 889	1 426	–	–	24.8	1.1	–	31.5	6.0	1973	1 609	500+	747
Rural farm	31	5	–	–	–	–	–	–	–	1965	675	–	–
INSIDE AND OUTSIDE METROPOLITAN AREA													
Inside metropolitan area	45 829	12 425	.4	.3	34.4	6.2	2.5	21.6	19.1	1965	1 405	407	667
In central city	19 341	5 445	.5	.5	39.5	10.8	4.2	16.8	28.3	1959	1 372	402	608
Not in central city	26 488	6 980	.4	.2	30.4	2.6	1.2	25.3	11.8	1970	1 418	409	784
Urban	21 368	5 717	.4	.3	31.8	3.0	1.4	23.8	13.4	1969	1 377	411	787
Inside urbanized area	20 859	5 604	.4	.3	31.4	3.1	1.4	23.9	13.2	1968	1 375	409	786
Outside urbanized area	509	113	4.4	–	49.6	–	4.4	20.4	20.4	1971	1 900	425	795
Rural	5 120	1 263	–	–	23.9	.6	–	31.8	4.9	1974	1 685	395	762
Outside metropolitan area	3 133	649	–	.5	36.4	5.5	1.2	14.6	30.0	1954	1 189	350	540
Urban	1 957	414	–	.7	38.9	6.8	1.9	10.4	33.1	1950	1 117	294	526
Inside urbanized area	–	–	–	–	–	–	–	–	–	–	–	–	–
Outside urbanized area	1 957	414	–	.7	38.9	6.8	1.9	10.4	33.1	1950	1 117	294	526
Place of 10,000 or more	1 672	357	–	.8	37.3	6.4	.8	12.0	34.2	1948	1 219	375	519
Place of 2,500 to 9,999	285	57	–	–	49.1	8.8	8.8	–	26.3	1968	1 016	275	632
Rural	1 176	235	–	–	31.9	3.4	–	22.1	24.7	1964	1 223	475	690
COUNTY													
Fairfield County	16 468	4 320	.5	.5	32.0	6.2	2.8	22.6	17.1	1965	1 740	489	788
Hartford County	12 995	3 665	.5	.2	33.3	7.3	2.6	22.7	16.1	1966	1 329	411	617
Litchfield County	1 460	313	–	–	24.6	3.2	–	25.6	28.4	1966	1 425	325	540
Middlesex County	1 377	375	–	–	32.3	3.5	1.3	21.9	23.7	1968	1 289	375	591
New Haven County	9 831	2 792	.3	.3	40.8	7.1	2.5	16.0	26.6	1962	1 292	335	645
New London County	3 474	897	–	.8	33.6	3.3	2.0	24.1	20.3	1969	1 027	475	484
Tolland County	2 521	509	1.0	–	36.3	1.0	1.0	23.4	8.4	1965	1 305	375	575
PLACE AND COUNTY SUBDIVISION													
Bridgeport city	3 019	766	1.2	1.2	33.7	12.1	8.9	12.3	41.4	1948	1 253	500+	600
Bridgeport town	3 019	766	1.2	1.2	33.7	12.1	8.9	12.3	41.4	1948	1 253	500+	600
Danbury city	2 393	506	.8	.8	36.2	12.1	7.1	30.0	28.1	1965	1 408	–	649
Danbury town	2 393	506	.8	.8	36.2	12.1	7.1	30.0	28.1	1965	1 408	–	649
East Hartford town	1 027	302	–	–	36.4	2.6	–	9.3	10.3	1964	1 345	425	667
East Hartford CDP	1 027	302	–	–	36.4	2.6	–	9.3	10.3	1964	1 345	425	667
Greenwich town	2 013	594	–	1.2	37.0	2.9	1.2	19.2	24.6	1961	2 000+	498	1 436
Hartford city	2 122	687	1.2	1.2	47.5	24.2	10.2	17.0	32.5	1954	1 137	500+	524
Hartford town	2 122	687	1.2	1.2	47.5	24.2	10.2	17.0	32.5	1954	1 137	500+	524
Mansfield town	1 295	245	–	–	42.9	2.0	–	17.1	6.9	1961	1 250	375	531
New Britain city	1 311	416	1.2	–	38.9	2.9	3.6	11.8	15.9	1959	1 192	444	509
New Britain town	1 311	416	1.2	–	38.9	2.9	3.6	11.8	15.9	1959	1 192	444	509
New Haven city	3 243	950	–	–	52.7	13.4	2.7	4.2	44.2	1947	1 700	375	639
New Haven town	3 243	950	–	–	52.7	13.4	2.7	4.2	44.2	1947	1 700	375	639
Norwalk city	1 282	357	–	–	28.3	1.4	2.5	26.9	7.8	1967	1 478	500+	951
Norwalk town	1 282	357	–	–	28.3	1.4	2.5	26.9	7.8	1967	1 478	500+	951
Stamford city	2 310	770	–	–	41.6	10.5	–	19.7	5.7	1968	1 857	500+	811
Stamford town	2 310	770	–	–	41.6	10.5	–	19.7	5.7	1968	1 857	500+	811
Storrs CDP	1 055	177	–	–	47.5	2.8	–	13.0	9.6	1957	1 125	375	518
West Hartford town	1 759	487	1.0	–	21.1	4.7	–	12.1	26.1	1955	1 351	415	736
West Hartford CDP	1 759	487	1.0	–	21.1	4.7	–	12.1	26.1	1955	1 351	415	736
West Haven city	1 213	321	2.5	2.5	65.1	10.0	6.9	22.4	19.9	1971	1 313	225	675
West Haven town	1 213	321	2.5	2.5	65.1	10.0	6.9	22.4	19.9	1971	1 313	225	675

TIPSII [UPF] GH209 CENSUS90 71580800 07/22/93 9:14 AM MACHINE: C DATA:CENSUS90*H2TIPSDA09. 07/14/93 15:05:23 TAPE: NONE FRAME: 39
TSF:CENSUS90*92. 07/14/93 15:06:19 UTF:CENSUS90*93. 07/14/93 15:06:19 META:CENSUS90*H2TABLES09. 07/14/93 15:22:01

Table 10. Summary of Detailed Housing Characteristics of Housing Units With an Hispanic Origin Householder: 1990

[Householders of Hispanic origin may be of any race. Threshold is 1,000 persons. Data based on sample and subject to sampling variability, see text. For definitions of terms and meanings of symbols, see text]

State Urban and Rural and Size of Place Inside and Outside Metropolitan Area County Place and [In Selected States] County Subdivision [2,500 or More Persons]	All persons	Occupied housing units	Percent: Lacking complete plumbing facilities	Percent: Lacking complete kitchen facilities	Percent: Householder moved into unit 1989 to March 1990	Percent: No vehicle available	Percent: No telephone in unit	Percent: Year structure built: 1980 to March 1990	Percent: Year structure built: 1939 or earlier	Median year structure built	Specified owner, median selected monthly owner costs (dollars): With a mortgage	Specified owner, median selected monthly owner costs (dollars): Not mortgaged	Specified renter, median gross rent (dollars)
The State	**203 511**	**58 514**	**1.7**	**2.1**	**37.9**	**33.3**	**17.9**	**14.7**	**32.8**	**1954**	**1 173**	**342**	**554**
URBAN AND RURAL AND SIZE OF PLACE													
Urban	194 808	56 228	1.8	2.2	38.2	34.4	18.3	14.1	33.6	1953	1 152	342	553
Inside urbanized area	190 445	55 018	1.8	2.2	38.1	34.6	18.4	14.2	33.3	1953	1 159	342	554
Central place	159 115	46 321	2.1	2.5	39.4	39.9	21.1	13.7	35.5	1951	1 102	372	542
Urban fringe	31 330	8 697	.5	.8	31.0	6.2	4.0	16.8	21.3	1962	1 248	323	674
Outside urbanized area	4 363	1 210	1.2	.7	43.5	23.6	15.0	8.3	47.1	1946	1 012	358	542
Place of 10,000 or more	3 140	792	1.9	.5	43.7	29.7	22.1	6.7	55.3	1940–	1 028	275	513
Place of 2,500 to 9,999	1 223	418	–	1.2	43.1	12.0	1.7	11.2	31.6	1961	949	367	710
Rural	8 703	2 286	–	–	30.4	7.0	6.6	28.6	13.3	1973	1 453	317	582
Place of 1,000 to 2,499	903	244	–	–	16.4	2.0	2.0	34.4	31.6	1972	1 568	278	497
Place of less than 1,000	–	–	–	–	–	–	–	–	–	–	–	–	–
Other rural	7 800	2 042	–	–	32.1	7.6	7.2	27.9	11.1	1973	1 438	360	597
Rural farm	57	–	–	–	–	–	–	–	–	–	–	–	–
INSIDE AND OUTSIDE METROPOLITAN AREA													
Inside metropolitan area	197 338	56 905	1.8	2.1	37.8	33.5	17.8	14.7	32.6	1954	1 178	344	556
In central city	159 115	46 321	2.1	2.5	39.4	39.9	21.1	13.7	35.5	1951	1 102	372	542
Not in central city	38 223	10 584	.4	.7	30.7	5.4	3.6	19.1	19.5	1964	1 280	328	679
Urban	32 128	8 955	.5	.8	31.4	6.1	3.9	16.7	21.3	1962	1 241	326	678
Inside urbanized area	31 330	8 697	.5	.8	31.0	6.2	4.0	16.8	21.3	1962	1 248	323	674
Outside urbanized area	798	258	–	1.9	44.6	3.5	2.7	12.4	19.8	1963	926	375	741
Rural	6 095	1 629	–	–	27.1	1.3	1.8	32.5	9.8	1973	1 495	359	702
Outside metropolitan area	6 173	1 609	1.0	.3	41.4	25.8	18.5	11.9	41.2	1957	1 091	274	509
Urban	3 565	952	1.6	.4	43.2	29.0	18.4	7.1	54.5	1940–	1 051	250	526
Inside urbanized area	–	–	–	–	–	–	–	–	–	–	–	–	–
Outside urbanized area	3 565	952	1.6	.4	43.2	29.0	18.4	7.1	54.5	1940–	1 051	250	526
Place of 10,000 or more	3 140	792	1.9	.5	43.7	29.7	22.1	6.7	55.3	1940–	1 028	275	513
Place of 2,500 to 9,999	425	160	–	–	40.6	25.6	–	9.4	50.6	1940–	1 078	225	655
Rural	2 608	657	.2	.2	38.8	21.2	18.6	18.9	21.9	1973	1 167	282	399
COUNTY													
Fairfield County	67 070	19 338	1.6	2.4	36.1	27.3	14.9	14.9	34.3	1951	1 273	374	647
Hartford County	69 592	20 189	2.2	2.7	39.7	42.7	22.7	13.6	29.2	1954	1 181	331	498
Litchfield County	1 863	595	–	–	25.7	6.7	1.8	25.5	32.1	1964	1 140	285	584
Middlesex County	2 638	673	–	–	31.9	12.3	5.5	27.2	20.8	1969	1 128	258	618
New Haven County	47 981	13 895	1.6	1.4	36.8	32.9	16.9	15.7	36.8	1952	1 136	331	545
New London County	8 172	2 242	.9	.5	45.6	22.2	13.4	11.6	28.3	1962	969	297	527
Tolland County	2 006	456	–	1.1	33.8	1.1	–	23.2	20.0	1968	1 112	–	576
Windham County	4 189	1 126	1.3	.4	45.8	34.2	26.4	7.1	42.8	1954	1 091	277	465
PLACE AND COUNTY SUBDIVISION													
Bridgeport city	35 840	10 551	1.6	2.6	40.1	37.7	21.7	11.9	40.6	1945	1 029	396	601
Bridgeport town	35 840	10 551	1.6	2.6	40.1	37.7	21.7	11.9	40.6	1945	1 029	396	601
Bristol city	1 544	461	1.5	1.5	26.2	15.8	7.4	10.0	15.6	1959	1 033	295	459
Bristol town	1 544	461	1.5	1.5	26.2	15.8	7.4	10.0	15.6	1959	1 033	295	459
Danbury city	4 810	1 268	3.7	4.3	36.4	20.7	13.4	20.5	34.9	1956	1 175	335	680
Danbury town	4 810	1 268	3.7	4.3	36.4	20.7	13.4	20.5	34.9	1956	1 175	335	680
East Hartford town	2 715	816	–	1.5	40.8	10.5	7.4	3.7	24.0	1956	1 025	275	602
East Hartford CDP	2 715	816	–	1.5	40.8	10.5	7.4	3.7	24.0	1956	1 025	275	602
Greenwich town	2 537	690	4.1	5.2	43.5	10.1	10.3	12.0	35.8	1953	2 000+	500+	884
Groton town	1 656	428	–	–	51.9	4.4	7.5	17.1	12.4	1969	1 005	–	552
Hartford city	43 372	12 700	2.8	3.6	42.4	54.9	28.3	12.1	31.8	1952	1 125	322	490
Hartford town	43 372	12 700	2.8	3.6	42.4	54.9	28.3	12.1	31.8	1952	1 125	322	490
Manchester town	1 038	332	1.2	–	40.1	15.1	3.0	15.7	33.7	1962	1 150	284	592
Meriden city	7 695	2 322	2.5	1.6	34.1	31.7	16.0	13.4	38.5	1952	1 057	290	527
Meriden town	7 695	2 322	2.5	1.6	34.1	31.7	16.0	13.4	38.5	1952	1 057	290	527
Middletown city	1 292	319	–	–	25.4	23.5	9.4	22.9	30.4	1957	1 037	275	469
Middletown town	1 292	319	–	–	25.4	23.5	9.4	22.9	30.4	1957	1 037	275	469
Naugatuck borough	1 153	303	–	–	25.1	7.6	4.3	34.7	26.7	1965	1 520	278	565
Naugatuck town	1 153	303	–	–	25.1	7.6	4.3	34.7	26.7	1965	1 520	278	565
New Britain city	12 082	3 526	1.8	2.1	40.3	38.8	24.1	12.5	31.5	1953	984	388	479
New Britain town	12 082	3 526	1.8	2.1	40.3	38.8	24.1	12.5	31.5	1953	984	388	479
New Haven city	16 350	4 546	2.3	1.3	40.3	43.0	21.8	14.2	41.0	1949	1 041	100–	584
New Haven town	16 350	4 546	2.3	1.3	40.3	43.0	21.8	14.2	41.0	1949	1 041	100–	584
New London city	3 381	990	1.0	1.0	49.2	43.0	22.6	6.7	34.1	1960	724	325	455
New London town	3 381	990	1.0	1.0	49.2	43.0	22.6	6.7	34.1	1960	724	325	455
Norwalk city	6 977	1 984	1.3	1.0	32.1	11.1	6.3	18.1	29.4	1959	1 452	458	690
Norwalk town	6 977	1 984	1.3	1.0	32.1	11.1	6.3	18.1	29.4	1959	1 452	458	690
Norwich city	1 075	302	2.0	–	57.9	17.5	14.9	6.6	56.6	1940–	963	–	586
Norwich town	1 075	302	2.0	–	57.9	17.5	14.9	6.6	56.6	1940–	963	–	586
Stamford city	9 845	2 834	1.7	2.6	32.0	23.7	5.7	21.9	25.2	1962	1 423	371	770
Stamford town	9 845	2 834	1.7	2.6	32.0	23.7	5.7	21.9	25.2	1962	1 423	371	770
Stratford town	1 547	449	–	–	15.1	3.6	5.1	12.2	18.9	1960	1 032	297	666
Stratford CDP	1 547	449	–	–	15.1	3.6	5.1	12.2	18.9	1960	1 032	297	666
Wallingford town	1 192	430	–	4.2	30.9	17.2	6.3	6.7	36.0	1954	970	338	572
Waterbury city	13 902	4 200	1.4	1.6	39.0	40.0	21.1	16.6	43.5	1945	1 104	375	465
Waterbury town	13 902	4 200	1.4	1.6	39.0	40.0	21.1	16.6	43.5	1945	1 104	375	465
West Hartford town	1 941	476	1.1	1.1	29.0	10.3	2.5	13.0	40.5	1949	1 359	343	665
West Hartford CDP	1 941	476	1.1	1.1	29.0	10.3	2.5	13.0	40.5	1949	1 359	343	665
West Haven city	1 726	515	–	–	46.8	9.9	1.2	18.6	17.3	1959	1 229	375	662
West Haven town	1 726	515	–	–	46.8	9.9	1.2	18.6	17.3	1959	1 229	375	662
Willimantic CDP	2 289	637	2.4	.6	47.3	34.9	27.5	3.1	55.7	1940–	1 091	–	504

TIPSII [UPF] GH209 CENSUS90 71580800 07/22/93 9:14 AM MACHINE: C DATA:CENSUS90*H2TIPSDA09. 07/14/93 15:05:23 TAPE: NONE FRAME: 40
TSF:CENSUS90*92. 07/14/93 15:06:19 UTF:CENSUS90*93. 07/14/93 15:06:19 META:CENSUS90*H2TABLES09. 07/14/93 15:22:01

Table 10. **Summary of Detailed Housing Characteristics of Housing Units With an Hispanic Origin Householder: 1990** —Con.

[Householders of Hispanic origin may be of any race. Threshold is 1,000 persons. Data based on sample and subject to sampling variability, see text. For definitions of terms and meanings of symbols, see text]

State Urban and Rural and Size of Place Inside and Outside Metropolitan Area County Place and [In Selected States] County Subdivision [2,500 or More Persons]	All persons	Occupied housing units	Percent							Median year structure built	Specified owner, median selected monthly owner costs (dollars)		Specified renter, median gross rent (dollars)
			Lacking complete plumbing facilities	Lacking complete kitchen facilities	Householder moved into unit 1989 to March 1990	No vehicle available	No telephone in unit	Year structure built: 1980 to March 1990	Year structure built: 1939 or earlier		With a mortgage	Not mortgaged	
PLACE AND COUNTY SUBDIVISION— Con.													
Windham town	3 208	911	1.6	.4	45.8	37.9	31.7	2.9	45.7	1949	1 096	275	452

TIPSII [UPF] GH209 CENSUS90 71580800 07/22/93 9:14 AM MACHINE: C DATA:CENSUS90*H2TIPSDA09. 07/14/93 15:05:23 TAPE: NONE FRAME: 41
TSF:CENSUS90*92. 07/14/93 15:06:19 UTF:CENSUS90*93. 07/14/93 15:06:19 META:CENSUS90*H2TABLES09. 07/14/93 15:22:01

Table 11. **Summary of Detailed Housing Characteristics of Housing Units With a White, Not of Hispanic Origin Householder: 1990**

[Threshold is 1,000 persons. Data based on sample and subject to sampling variability, see text. For definitions of terms and meanings of symbols, see text]

State Urban and Rural and Size of Place Inside and Outside Metropolitan Area County Place and [In Selected States] County Subdivision [2,500 or More Persons]	All persons	Occupied housing units	Percent: Lacking complete plumbing facilities	Percent: Lacking complete kitchen facilities	Percent: Householder moved into unit 1989 to March 1990	Percent: No vehicle available	Percent: No telephone in unit	Percent: Year structure built: 1980 to March 1990	Percent: Year structure built: 1939 or earlier	Median year structure built	Specified owner, median selected monthly owner costs (dollars): With a mortgage	Specified owner, median selected monthly owner costs (dollars): Not mortgaged	Specified renter, median gross rent (dollars)
The State	**2 762 106**	**1 068 888**	**.2**	**.3**	**14.5**	**7.1**	**1.2**	**15.6**	**24.4**	**1959**	**1 092**	**338**	**614**
URBAN AND RURAL AND SIZE OF PLACE													
Urban	2 100 091	832 310	.2	.4	15.3	8.4	1.3	13.8	26.1	1957	1 075	339	609
Inside urbanized area	1 963 714	779 176	.2	.4	15.2	8.4	1.2	13.9	25.5	1957	1 080	340	616
Central place	740 545	309 283	.3	.5	17.3	12.1	2.0	13.6	32.5	1954	1 068	351	578
Urban fringe	1 223 169	469 893	.2	.3	13.7	5.9	.7	14.0	20.9	1959	1 086	335	654
Outside urbanized area	136 377	53 134	.3	.5	18.0	9.5	2.5	13.7	34.6	1955	989	328	528
Place of 10,000 or more	54 141	19 459	.5	.9	18.6	10.8	2.6	15.4	34.9	1954	950	316	503
Place of 2,500 to 9,999	82 236	33 675	.1	.2	17.6	8.7	2.5	12.7	34.4	1956	1 015	339	551
Rural	662 015	236 578	.3	.3	11.6	2.6	.7	22.0	18.5	1966	1 138	332	647
Place of 1,000 to 2,499	48 316	19 505	.2	.2	14.6	5.7	1.5	15.3	32.7	1957	1 076	315	574
Place of less than 1,000	856	367	1.1	1.1	10.9	5.4	2.7	20.2	40.3	1947	775	364	491
Other rural	612 843	216 706	.3	.3	11.4	2.3	.6	22.6	17.2	1967	1 142	333	666
Rural farm	5 126	1 897	.5	.6	5.2	2.9	.6	11.3	44.8	1949	1 119	337	625
INSIDE AND OUTSIDE METROPOLITAN AREA													
Inside metropolitan area	2 525 584	979 874	.2	.3	14.5	7.2	1.1	15.4	23.8	1959	1 110	342	622
In central city	740 545	309 283	.3	.5	17.3	12.1	2.0	13.6	32.5	1954	1 068	351	578
Not in central city	1 785 039	670 591	.2	.3	13.1	4.9	.7	16.3	19.7	1961	1 121	338	657
Urban	1 271 996	490 256	.2	.3	13.8	5.9	.8	14.0	21.2	1959	1 087	336	653
Inside urbanized area	1 222 630	469 701	.2	.3	13.7	5.9	.7	14.0	20.9	1959	1 086	335	654
Outside urbanized area	49 366	20 555	.1	.1	16.0	6.9	1.3	14.2	27.6	1961	1 107	377	613
Rural	513 043	180 335	.3	.2	11.2	2.2	.5	22.3	15.8	1967	1 201	347	685
Outside metropolitan area	236 522	89 014	.3	.5	15.2	6.5	2.0	18.1	31.4	1958	912	294	531
Urban	87 550	32 771	.4	.7	19.1	11.0	3.3	13.4	38.8	1952	912	310	505
Inside urbanized area	539	192	–	–	6.8	–	3.6	15.6	–	1971	808	317	575
Outside urbanized area	87 011	32 579	.4	.7	19.2	11.1	3.3	13.4	39.0	1952	914	310	505
Place of 10,000 or more	54 141	19 459	.5	.9	18.6	10.8	2.6	15.4	34.9	1954	950	316	503
Place of 2,500 to 9,999	32 870	13 120	.2	.4	20.0	11.5	4.3	10.4	45.2	1947	870	299	509
Rural	148 972	56 243	.3	.3	13.0	3.8	1.2	20.8	27.1	1962	912	286	576
COUNTY													
Fairfield County	663 105	255 669	.3	.4	13.4	6.4	.8	13.6	23.3	1958	1 416	406	762
Hartford County	684 870	271 665	.2	.3	14.2	7.6	1.2	15.0	22.3	1959	1 058	328	596
Litchfield County	168 946	64 841	.4	.4	13.9	5.6	1.3	17.8	30.2	1958	1 004	321	576
Middlesex County	133 010	51 640	.2	.3	16.0	4.8	1.1	20.5	21.9	1964	1 025	302	622
New Haven County	664 859	260 448	.3	.3	14.4	8.8	1.2	15.2	25.6	1958	1 040	335	600
New London County	229 956	86 102	.2	.3	18.0	6.6	1.6	16.6	28.3	1960	962	282	575
Tolland County	121 358	42 788	.3	.3	15.6	4.3	1.4	21.3	17.1	1965	1 009	304	598
Windham County	96 002	35 735	.3	.4	15.6	7.8	2.8	18.6	32.3	1960	830	261	488
PLACE AND COUNTY SUBDIVISION													
Andover town	2 497	926	–	.3	8.3	1.2	1.0	20.3	22.5	1959	1 029	320	488
Ansonia city	16 467	6 498	.9	.7	13.1	9.8	1.5	5.6	43.1	1948	914	290	555
Ansonia town	16 467	6 498	.9	.7	13.1	9.8	1.5	5.6	43.1	1948	914	290	555
Ashford town	3 636	1 368	1.0	.5	15.6	3.8	2.6	23.2	12.1	1971	876	310	622
Avon town	13 469	5 223	.1	–	14.3	2.4	.5	26.3	8.5	1972	1 574	407	860
Barkhamsted town	3 363	1 234	–	.4	9.9	1.3	.4	18.0	17.6	1967	968	313	618
Beacon Falls town	5 003	1 857	–	–	15.7	2.1	1.3	20.1	26.8	1962	934	278	653
Berlin town	16 222	5 916	.2	.5	10.4	2.8	.5	15.8	20.4	1958	1 054	352	589
Bethany town	4 400	1 477	–	–	8.9	1.5	.3	13.3	16.5	1960	1 286	375	616
Bethel town	16 612	5 869	.1	.3	13.0	4.4	.6	18.2	19.7	1968	1 254	355	755
Bethel CDP	8 180	3 238	.2	.5	15.6	6.3	1.1	17.9	27.7	1963	1 108	326	751
Bethlehem town	3 074	1 083	1.2	1.2	8.8	–	1.9	25.0	16.1	1970	1 053	360	644
Bloomfield town	10 626	4 696	.1	–	8.1	8.3	–	19.8	9.8	1963	1 076	352	664
Bolton town	4 380	1 607	.2	–	10.3	1.7	.2	20.8	13.1	1960	1 104	334	629
Branford town	26 369	11 271	.1	.3	17.2	4.3	.3	27.7	21.1	1968	1 099	317	734
Branford Center CDP	5 420	2 573	–	.5	21.8	9.9	.7	28.4	34.5	1960	1 092	274	676
Bridgeport city	65 717	29 206	.3	.6	14.2	17.5	2.3	9.4	34.6	1949	1 047	406	601
Bridgeport town	65 717	29 206	.3	.6	14.2	17.5	2.3	9.4	34.6	1949	1 047	406	601
Bristol city	57 445	22 955	.1	.2	15.9	7.8	1.9	19.2	24.0	1960	990	315	552
Bristol town	57 445	22 955	.1	.2	15.9	7.8	1.9	19.2	24.0	1960	990	315	552
Broad Brook CDP	3 303	1 320	.5	–	18.8	5.2	1.9	23.0	19.9	1971	1 110	327	671
Brookfield town	13 509	4 758	.1	–	12.0	2.4	.3	20.3	6.5	1969	1 346	354	881
Brooklyn town	6 327	2 232	.3	.9	14.9	3.9	1.3	24.4	19.4	1965	845	252	446
Burlington town	6 798	2 279	–	–	7.6	.4	–	24.4	7.8	1971	1 167	334	713
Canterbury town	4 362	1 451	.9	1.4	7.7	3.3	–	24.9	20.3	1969	799	247	439
Canton town	8 061	3 131	.3	–	11.7	3.6	.4	16.2	24.5	1964	1 169	377	631
Central Manchester CDP	28 693	12 129	.7	.8	19.3	9.4	1.5	4.5	37.4	1946	929	292	666
Central Waterford CDP	2 685	1 166	–	–	15.9	5.4	–	23.5	21.9	1955	734	217	649
Cheshire town	23 755	8 156	.1	.2	11.4	3.6	.1	21.3	9.2	1965	1 254	361	696
Cheshire Village CDP	5 676	2 184	.3	–	13.6	8.5	.5	17.3	19.9	1959	1 165	384	611
Chester town	3 377	1 240	.6	.6	15.7	3.5	.5	14.8	39.3	1951	1 174	283	594
Clinton town	12 098	4 446	.5	.3	14.8	2.3	.9	21.3	13.1	1966	1 105	328	773
Clinton CDP	3 183	1 337	–	.4	15.8	4.0	1.0	12.6	29.7	1958	1 085	325	756
Colchester borough	3 091	1 105	–	–	16.4	7.9	1.8	15.1	23.5	1961	922	287	585
Colchester town	10 615	3 805	–	–	16.2	4.0	1.8	37.6	12.7	1973	1 061	280	619
Collinsville CDP	2 601	1 023	.2	–	13.4	3.3	1.1	12.4	45.3	1951	991	409	638
Columbia town	4 377	1 554	.9	–	10.5	1.7	.3	34.7	10.2	1967	1 111	301	688
Conning Towers-Nautilus Park CDP	8 502	2 372	–	.2	41.8	1.1	1.7	12.6	4.8	1965	884	313	607
Coventry town	9 888	3 588	.3	.6	13.1	2.5	1.0	21.3	19.0	1959	1 002	276	614
Coventry Lake CDP	2 833	1 085	.6	.7	11.3	3.7	2.1	4.2	20.2	1948	885	254	659
Cromwell town	11 642	4 670	.2	–	14.6	6.0	.4	24.4	14.2	1972	1 109	321	713

TIPSII [UPF] GH209 CENSUS90 71580800 07/22/93 9:14 AM MACHINE: C DATA:CENSUS90*H2TIPSDA09. 07/14/93 15:05:23 TAPE: NONE FRAME: 42
TSF:CENSUS90*92. 07/14/93 15:06:19 UTF:CENSUS90*93. 07/14/93 15:06:19 META:CENSUS90*H2TABLES09. 07/14/93 15:22:01

Table 11. **Summary of Detailed Housing Characteristics of Housing Units With a White, Not of Hispanic Origin Householder: 1990**—Con.

[Threshold is 1,000 persons. Data based on sample and subject to sampling variability, see text. For definitions of terms and meanings of symbols, see text]

State Urban and Rural and Size of Place Inside and Outside Metropolitan Area County Place and [In Selected States] County Subdivision [2,500 or More Persons]	All persons	Occupied housing units	Percent: Lacking complete plumbing facilities	Lacking complete kitchen facilities	Householder moved into unit 1989 to March 1990	No vehicle available	No telephone in unit	Year structure built: 1980 to March 1990	1939 or earlier	Median year structure built	Specified owner, median selected monthly owner costs (dollars): With a mortgage	Not mortgaged	Specified renter, median gross rent (dollars)
PLACE AND COUNTY SUBDIVISION— Con.													
Danbury city	53 951	21 113	.5	.7	18.0	7.1	1.3	21.1	20.8	1964	1 168	366	703
Danbury town	53 951	21 113	.5	.7	18.0	7.1	1.3	21.1	20.8	1964	1 168	366	703
Danielson borough	4 185	1 712	–	.6	27.5	15.2	7.7	7.2	53.1	1940–	697	265	506
Darien town	17 407	6 190	.3	–	14.0	2.3	.1	6.1	36.7	1950	2 000+	496	1 197
Darien CDP	17 317	6 160	.3	–	14.1	2.3	.1	6.1	36.5	1950	2 000+	496	1 197
Deep River town	4 167	1 611	–	.6	16.0	3.0	1.7	11.7	39.2	1955	917	315	629
Deep River Center CDP	2 389	955	–	.9	21.5	2.9	1.5	7.1	53.3	1940–	895	318	632
Derby city	11 298	4 660	.9	–	18.5	11.8	2.3	13.4	30.4	1954	1 028	313	594
Derby town	11 298	4 660	.9	–	18.5	11.8	2.3	13.4	30.4	1954	1 028	313	594
Durham CDP	2 617	918	–	–	7.5	1.0	1.6	19.3	24.2	1959	1 198	358	575
Durham town	5 635	1 858	–	–	6.4	.5	1.8	24.3	15.8	1966	1 155	340	561
East Granby town	4 178	1 583	1.1	–	13.7	4.4	.6	19.5	12.8	1969	1 020	322	623
East Haddam town	6 615	2 450	.7	–	10.2	3.9	1.0	22.2	24.9	1963	968	247	603
East Hampton town	10 234	3 697	.2	.1	11.3	2.6	1.1	22.1	22.5	1964	1 037	320	632
East Hartford town	42 250	17 668	.5	.7	15.2	8.7	1.6	7.2	17.5	1957	898	285	550
East Hartford CDP	42 250	17 668	.5	.7	15.2	8.7	1.6	7.2	17.5	1957	898	285	550
East Haven town	25 200	9 749	–	.4	14.8	9.3	.6	17.2	16.7	1958	932	318	605
East Haven CDP	25 200	9 749	–	.4	14.8	9.3	.6	17.2	16.7	1958	932	318	605
East Lyme town	14 222	5 334	–	.1	15.0	2.7	.4	16.1	16.6	1965	985	315	705
Easton town	6 104	2 068	–	–	7.2	.4	–	15.8	19.6	1962	1 749	500+	1 207
East Windsor town	9 301	3 682	.7	.3	17.3	3.0	1.5	23.8	19.3	1965	1 035	301	658
Ellington town	10 971	4 189	.6	–	17.1	2.5	–	25.2	15.0	1969	938	320	622
Enfield town	42 953	15 536	.1	.2	13.8	5.0	.8	16.9	15.3	1960	958	294	666
Essex town	5 650	2 496	.7	1.0	20.3	3.6	1.2	23.8	30.6	1959	1 019	285	818
Essex Village CDP	2 435	1 098	.5	–	16.9	.5	–	9.1	33.0	1955	1 189	336	782
Fairfield town	51 484	18 832	.1	.1	11.9	4.2	.1	7.1	22.9	1954	1 461	380	901
Farmington town	19 679	7 941	–	.2	16.9	5.4	.6	29.6	9.5	1970	1 220	311	834
Glastonbury town	26 555	10 207	–	–	12.7	4.2	.3	21.7	13.2	1968	1 326	391	698
Glastonbury Center CDP	6 884	3 073	–	–	16.8	7.0	–	16.3	23.8	1961	1 209	375	665
Granby town	9 193	3 306	–	–	11.3	2.2	–	25.2	15.1	1970	1 223	356	682
Greenwich town	52 641	20 554	.2	.4	12.2	5.6	.6	7.7	37.3	1952	1 962	481	951
Griswold town	9 946	3 707	.3	.4	15.6	8.0	2.4	23.1	23.8	1964	798	228	490
Groton city	8 400	3 562	.1	.9	33.3	9.0	3.1	9.4	24.2	1958	944	293	583
Groton town	39 411	13 332	.1	.3	29.4	5.3	1.6	18.6	18.4	1963	997	314	604
Guilford town	19 359	7 067	–	.2	11.5	2.8	.3	19.7	16.7	1970	1 170	371	749
Guilford Center CDP	2 507	1 106	–	–	14.7	9.3	–	14.6	45.8	1945	1 071	329	684
Haddam town	6 570	2 401	.7	.5	9.5	3.4	1.5	15.3	23.4	1963	953	260	624
Hamden town	45 993	18 513	.3	.1	12.2	9.1	.7	11.6	22.4	1956	1 055	367	668
Hartford city	42 867	19 363	.5	.9	20.0	24.4	4.1	5.9	52.8	1940–	963	309	514
Hartford town	42 867	19 363	.5	.9	20.0	24.4	4.1	5.9	52.8	1940–	963	309	514
Harwinton town	5 158	1 787	.4	–	5.7	1.6	–	15.1	13.6	1959	1 034	299	800
Hazardville CDP	4 987	1 805	–	–	8.5	2.4	.2	10.6	14.4	1956	914	280	758
Hebron town	6 917	2 294	–	.3	10.5	1.9	.8	31.5	8.8	1974	1 118	349	693
Heritage Village CDP	3 586	2 341	.3	–	15.2	7.8	–	2.6	.4	1973	1 091	500+	953
Jewett City borough	3 083	1 267	–	–	22.0	16.3	4.8	13.6	43.8	1946	905	256	476
Kensington CDP	7 996	3 002	.3	.3	10.2	4.3	.7	14.0	20.6	1957	976	344	543
Kent town	2 758	1 116	.9	.9	20.4	3.1	1.6	20.8	31.6	1961	798	304	719
Killingly town	15 466	5 750	.1	.2	16.9	8.9	3.3	18.2	33.8	1957	775	249	498
Killingworth town	4 793	1 709	–	.3	9.0	4.7	–	26.4	12.7	1973	1 269	402	658
Lake Pocotopaug CDP	3 042	1 205	–	.4	16.4	1.3	1.7	31.1	16.3	1963	1 095	328	651
Lebanon town	5 947	1 991	–	–	11.5	1.0	1.3	32.1	14.0	1972	870	244	691
Ledyard town	13 932	4 764	.3	–	16.2	1.3	.2	18.5	9.7	1966	1 113	300	689
Lisbon town	3 752	1 332	1.5	.5	6.3	2.3	1.3	25.1	22.2	1968	931	247	588
Litchfield town	8 194	3 115	.8	.3	10.1	4.9	.7	14.3	35.5	1954	963	370	608
Madison town	15 267	5 497	.5	.1	12.1	2.0	.9	19.2	13.5	1970	1 303	421	793
Manchester town	47 552	19 374	.4	.5	17.8	8.0	1.2	11.1	27.5	1954	980	301	667
Mansfield town	18 548	4 519	.2	.7	20.4	4.0	1.0	20.1	14.9	1964	1 026	326	586
Marlborough town	5 424	1 773	.2	.5	7.6	1.6	–	21.0	5.4	1971	1 113	331	646
Meriden city	49 228	20 159	.4	.3	16.0	9.0	2.1	14.6	27.6	1958	1 004	301	535
Meriden town	49 228	20 159	.4	.3	16.0	9.0	2.1	14.6	27.6	1958	1 004	301	535
Middlebury town	5 985	2 179	.3	–	9.5	1.6	.3	12.3	24.3	1958	1 053	338	695
Middlefield town	3 829	1 432	.8	–	8.5	2.2	–	16.0	18.6	1958	917	303	588
Middletown city	35 996	14 804	.1	.5	23.9	8.6	1.4	22.3	24.3	1964	963	295	584
Middletown town	35 996	14 804	.1	.5	23.9	8.6	1.4	22.3	24.3	1964	963	295	584
Milford town	47 806	18 138	.2	.3	12.8	5.6	.7	10.9	24.3	1955	1 011	346	744
Milford city (remainder)	46 092	17 432	.2	.3	12.4	5.6	.7	11.1	22.9	1955	1 011	346	742
Monroe town	16 015	5 164	.4	.2	11.3	1.8	.4	25.7	9.0	1967	1 338	396	953
Montville town	15 356	5 646	.2	.3	14.2	4.4	.8	17.3	15.0	1965	866	254	619
Moosup CDP	3 201	1 204	–	.5	23.7	12.9	3.5	11.5	47.4	1949	617	220	505
Mystic CDP	2 591	1 089	.5	–	23.9	5.4	1.2	9.6	53.0	1940–	1 091	309	694
Naugatuck borough	28 643	10 813	–	.1	16.5	6.6	.7	21.7	20.8	1963	1 050	331	579
Naugatuck town	28 643	10 813	–	.1	16.5	6.6	.7	21.7	20.8	1963	1 050	331	579
New Britain city	56 682	24 365	.2	.5	17.1	12.7	2.5	10.2	38.7	1950	949	347	518
New Britain town	56 682	24 365	.2	.5	17.1	12.7	2.5	10.2	38.7	1950	949	347	518
New Canaan town	17 077	6 257	.5	1.0	14.9	2.3	.5	11.8	25.6	1959	2 000+	500+	1 117
New Fairfield town	12 561	4 140	.2	.4	8.6	1.5	.6	17.3	8.0	1966	1 248	360	1 025
New Hartford town	5 716	2 065	–	–	13.8	2.7	.8	20.7	28.1	1961	1 117	285	626
New Haven city	63 890	27 615	.1	.4	21.2	20.7	2.2	8.8	49.1	1941	1 039	367	587
New Haven town	63 890	27 615	.1	.4	21.2	20.7	2.2	8.8	49.1	1941	1 039	367	587
Newington town	27 881	10 768	.2	.2	10.2	4.0	.2	11.2	10.0	1963	888	328	708

TIPSII [UPF] GH209 CENSUS90 71580800 07/22/93 9:14 AM MACHINE: C DATA:CENSUS90*H2TIPSDA09. 07/14/93 15:05:23 TAPE: NONE FRAME: 43
TSF:CENSUS90*92. 07/14/93 15:06:19 UTF:CENSUS90*93. 07/14/93 15:06:19 META:CENSUS90*H2TABLES09. 07/14/93 15:22:01

Table 11. **Summary of Detailed Housing Characteristics of Housing Units With a White, Not of Hispanic Origin Householder: 1990**—Con.

[Threshold is 1,000 persons. Data based on sample and subject to sampling variability, see text. For definitions of terms and meanings of symbols, see text]

State Urban and Rural and Size of Place Inside and Outside Metropolitan Area County Place and [In Selected States] County Subdivision [2,500 or More Persons]	All persons	Occupied housing units	Percent: Lacking complete plumbing facilities	Percent: Lacking complete kitchen facilities	Percent: Householder moved into unit 1989 to March 1990	Percent: No vehicle available	Percent: No telephone in unit	Percent: Year structure built: 1980 to March 1990	Percent: Year structure built: 1939 or earlier	Median year structure built	Specified owner, median selected monthly owner costs (dollars): With a mortgage	Specified owner, median selected monthly owner costs (dollars): Not mortgaged	Specified renter, median gross rent (dollars)
PLACE AND COUNTY SUBDIVISION—Con.													
Newington CDP	27 881	10 768	.2	.2	10.2	4.0	.2	11.2	10.0	1963	888	328	708
New London city	19 693	7 850	.3	.8	24.0	17.4	4.0	2.4	55.0	1940–	997	345	534
New London town	19 693	7 850	.3	.8	24.0	17.4	4.0	2.4	55.0	1940–	997	345	534
New Milford CDP	5 413	2 263	.2	.2	26.4	9.7	1.8	22.4	27.5	1962	1 013	299	660
New Milford town	22 326	8 053	.3	.3	17.9	3.1	1.1	23.6	18.3	1968	1 170	326	693
Newtown town	20 033	6 609	.1	.2	10.6	1.3	.3	15.1	18.5	1964	1 306	388	821
Niantic CDP	2 987	1 280	–	–	14.2	7.6	1.1	9.7	38.0	1948	865	279	686
North Branford town	12 736	4 376	.5	.3	8.2	2.9	.3	21.9	7.8	1964	1 026	312	755
North Canaan town	3 336	1 357	–	–	15.3	10.2	2.8	12.1	44.4	1945	885	283	522
North Haven town	21 122	7 658	–	.2	6.9	3.6	.2	10.4	12.3	1960	1 026	337	689
North Haven CDP	21 139	7 666	–	.2	6.9	3.6	.2	10.5	12.3	1960	1 024	337	689
North Stonington town	4 738	1 643	1.5	.4	11.0	.9	.5	21.1	21.4	1966	964	266	577
Northwest Harwinton CDP	3 281	1 180	.6	–	5.7	1.9	–	10.9	13.9	1956	940	290	842
Norwalk city	58 051	24 316	.2	.2	15.3	5.7	.8	13.7	25.8	1957	1 342	434	779
Norwalk town	58 051	24 316	.2	.2	15.3	5.7	.8	13.7	25.8	1957	1 342	434	779
Norwich city	33 561	13 855	.1	.1	21.2	11.7	3.3	9.8	46.5	1945	956	298	521
Norwich town	33 561	13 855	.1	.1	21.2	11.7	3.3	9.8	46.5	1945	956	298	521
Oakville CDP	8 511	3 010	.2	–	14.3	7.7	.7	12.1	26.7	1957	858	309	558
Old Lyme town	6 493	2 562	–	–	12.5	2.9	.2	17.4	22.2	1964	1 078	320	777
Old Saybrook town	9 244	3 689	–	.2	12.4	3.4	.4	17.5	13.4	1964	1 006	293	811
Orange town	12 393	4 284	–	–	5.4	2.3	.1	8.2	9.4	1959	1 283	421	815
Orange CDP	12 393	4 284	–	–	5.4	2.3	.1	8.2	9.4	1959	1 283	421	815
Oxford town	8 446	2 743	1.2	–	5.6	1.8	–	27.4	11.3	1971	1 147	310	600
Pawcatuck CDP	5 099	2 140	.3	.5	14.3	10.6	2.1	12.9	48.2	1942	879	253	498
Plainfield town	13 990	4 892	.1	.1	18.3	8.3	2.4	18.0	34.7	1961	762	245	517
Plainfield Village CDP	2 773	925	–	–	17.9	16.4	2.8	11.1	54.5	1940–	814	248	536
Plainville town	16 510	6 792	.3	.7	15.7	4.8	.9	18.8	17.1	1963	896	286	536
Plymouth town	11 712	4 298	.4	–	9.0	5.5	.8	15.5	30.3	1954	924	297	532
Pomfret town	3 017	1 134	.9	.9	15.5	.6	.4	25.1	40.2	1959	973	223	530
Poquonock Bridge CDP	2 218	820	–	–	18.2	11.7	1.7	11.3	7.3	1949	816	242	568
Portland town	8 056	2 987	–	–	11.3	3.1	–	12.6	32.0	1954	1 035	311	572
Portland CDP	5 361	2 031	–	–	10.8	3.3	–	8.7	39.3	1950	954	318	574
Preston town	4 787	1 610	.9	.4	6.4	6.8	.9	19.8	21.7	1963	967	274	608
Prospect town	7 464	2 473	.4	.4	8.8	2.3	–	24.7	7.1	1965	1 053	278	764
Putnam town	8 702	3 490	–	.2	19.0	14.6	5.8	15.0	42.0	1951	832	285	427
Putnam District CDP	6 535	2 753	–	.2	22.1	17.6	7.3	14.2	46.2	1945	796	304	426
Redding town	7 595	2 730	.4	.4	8.2	2.9	–	21.4	21.2	1966	1 717	467	1 022
Ridgefield CDP	6 045	2 483	–	–	18.7	5.6	–	12.7	26.2	1962	1 731	447	849
Ridgefield town	20 037	7 353	.1	–	14.3	2.5	–	13.6	16.6	1964	1 791	442	903
Rocky Hill town	15 553	6 259	–	.2	20.0	3.8	.6	21.3	5.9	1971	1 043	321	783
Salem town	3 211	1 074	–	.8	9.8	.9	–	36.7	14.0	1975	1 094	331	672
Salisbury town	3 748	1 664	–	.7	10.4	6.5	–	13.8	44.2	1950	886	341	570
Seymour town	13 917	5 451	–	–	13.6	6.2	1.0	13.5	23.6	1959	947	267	600
Sharon town	2 894	1 193	1.2	.7	12.9	1.7	.7	15.8	44.9	1948	767	300	665
Shelton city	33 810	11 940	.1	.8	15.0	5.1	.7	23.5	15.4	1968	1 141	325	651
Shelton town	33 810	11 940	.1	.8	15.0	5.1	.7	23.5	15.4	1968	1 141	325	651
Sherman town	2 748	1 064	.4	.8	8.0	2.1	–	22.1	18.6	1969	1 303	339	1 068
Sherwood Manor CDP	6 194	2 124	–	.3	9.6	2.7	.3	15.7	4.2	1965	869	329	789
Simsbury town	21 308	7 713	.1	.1	14.6	2.4	–	18.1	9.3	1968	1 307	376	749
Simsbury Center CDP	5 384	2 074	.3	–	14.1	4.5	–	17.4	14.2	1967	1 274	364	781
Somers town	8 125	2 596	.2	–	9.0	2.7	2.1	16.5	16.2	1966	1 017	289	571
Southbury town	15 577	6 179	.2	.7	14.7	4.0	.9	18.6	10.5	1973	1 201	500+	929
Southington town	37 342	13 482	.1	.2	9.9	5.1	.9	17.5	13.0	1966	1 060	308	585
South Windsor town	20 666	7 479	.1	.1	11.7	1.9	.4	35.3	6.9	1971	1 134	354	838
Southwood Acres CDP	8 765	2 905	–	–	8.4	2.2	–	10.5	.2	1964	912	288	847
Sprague town	2 862	1 022	–	–	13.8	7.2	1.1	10.8	51.2	1940–	932	256	483
Stafford town	10 823	4 020	.5	.4	15.0	8.1	2.5	21.3	35.2	1956	944	261	562
Stafford Springs borough	3 894	1 583	–	–	23.9	13.1	4.2	17.5	51.7	1940–	950	277	555
Stamford city	76 933	32 289	.4	.8	16.2	7.5	.6	16.1	19.3	1960	1 627	443	854
Stamford town	76 933	32 289	.4	.8	16.2	7.5	.6	16.1	19.3	1960	1 627	443	854
Stonington town	16 488	6 876	.3	.4	14.8	6.2	1.1	16.0	40.3	1952	989	288	586
Storrs CDP	10 301	1 366	.5	1.6	30.2	4.8	.5	29.2	6.7	1967	1 067	375	586
Stratford town	43 601	17 555	.2	.1	9.0	7.5	.7	7.1	24.9	1954	990	334	689
Stratford CDP	43 601	17 555	.2	.1	9.0	7.5	.7	7.1	24.9	1954	990	334	689
Suffield town	11 078	4 073	.1	.4	12.3	3.9	1.1	23.8	23.7	1964	1 131	351	666
Terryville CDP	5 412	2 143	.7	–	12.1	5.9	.9	10.4	42.1	1948	955	298	516
Thomaston town	6 814	2 612	–	–	14.1	6.6	1.0	17.5	27.3	1960	919	295	532
Thompson town	8 444	3 181	.4	.4	11.6	3.3	2.9	15.8	30.2	1958	794	256	468
Thompsonville CDP	7 954	3 249	.4	.7	24.7	15.1	2.8	7.5	46.2	1943	1 045	311	563
Tolland town	10 673	3 574	.6	.3	10.9	1.2	.6	23.4	6.9	1969	1 033	338	680
Torrington city	32 209	13 425	.5	.8	16.8	10.0	1.9	16.7	34.2	1953	961	321	513
Torrington town	32 209	13 425	.5	.8	16.8	10.0	1.9	16.7	34.2	1953	961	321	513
Trumbull town	30 404	10 451	.2	.2	8.6	3.6	.2	11.0	9.4	1961	1 314	402	848
Trumbull CDP	30 404	10 451	.2	.2	8.6	3.6	.2	11.0	9.4	1961	1 314	402	848
Uncasville-Oxoboxo Valley CDP	2 699	1 144	.4	–	16.6	11.1	1.4	17.2	40.0	1956	832	235	543
Vernon town	27 807	11 591	.3	.4	18.9	7.7	2.8	16.9	18.2	1964	987	307	579
Wallingford town	39 009	14 495	.2	.4	13.6	4.9	.9	18.5	20.8	1959	1 037	320	619
Wallingford Center CDP	16 642	6 796	.4	.3	16.6	8.2	1.4	8.4	36.4	1952	1 034	307	587
Washington town	3 810	1 469	–	–	13.3	1.8	–	17.4	42.0	1949	1 113	377	722
Waterbury city	80 439	33 961	.4	.6	15.9	13.8	2.4	18.1	32.0	1955	916	308	500

TIPSII [UPF] GH209 CENSUS90 71580800 07/22/93 9:14 AM MACHINE: C DATA:CENSUS90*H2TIPSDA09. 07/14/93 15:05:23 TAPE: NONE FRAME: 44
TSF:CENSUS90*92. 07/14/93 15:06:19 UTF:CENSUS90*93. 07/14/93 15:06:19 META:CENSUS90*H2TABLES09. 07/14/93 15:22:01

Table 11. **Summary of Detailed Housing Characteristics of Housing Units With a White, Not of Hispanic Origin Householder: 1990**—Con.

[Threshold is 1,000 persons. Data based on sample and subject to sampling variability, see text. For definitions of terms and meanings of symbols, see text]

State Urban and Rural and Size of Place Inside and Outside Metropolitan Area County Place and [In Selected States] County Subdivision [2,500 or More Persons]	All persons	Occupied housing units	Percent							Median year structure built	Specified owner, median selected monthly owner costs (dollars)		Specified renter, median gross rent (dollars)
			Lacking complete plumbing facilities	Lacking complete kitchen facilities	Householder moved into unit 1989 to March 1990	No vehicle available	No telephone in unit	Year structure built: 1980 to March 1990	Year structure built: 1939 or earlier		With a mortgage	Not mortgaged	
PLACE AND COUNTY SUBDIVISION—Con.													
Waterbury town	80 439	33 961	.4	.6	15.9	13.8	2.4	18.1	32.0	1955	916	308	500
Waterford town	16 956	6 686	.2	.2	10.1	3.7	.4	14.0	21.7	1957	909	228	652
Watertown town	19 965	7 066	.6	.4	11.8	5.6	.8	16.1	25.3	1958	908	314	561
Weatogue CDP	2 401	888	–	–	15.9	2.8	–	27.7	5.4	1968	1 304	369	918
Westbrook town	5 104	2 150	–	–	16.5	2.5	2.9	16.5	16.4	1965	844	303	623
West Hartford town	55 214	22 590	–	.3	10.9	8.0	.2	4.0	30.0	1951	1 178	406	688
West Hartford CDP	55 214	22 590	–	.3	10.9	8.0	.2	4.0	30.0	1951	1 178	406	688
West Haven city	44 421	18 046	.3	.2	15.2	11.2	1.4	9.2	32.1	1955	943	350	616
West Haven town	44 421	18 046	.3	.2	15.2	11.2	1.4	9.2	32.1	1955	943	350	616
West Mystic CDP	3 432	1 378	–	–	16.8	3.0	1.1	11.7	51.2	1940–	1 204	367	684
Weston town	8 292	2 924	.2	.2	11.0	.6	.2	15.3	14.1	1964	2 000+	500+	1 150
Westport town	23 197	8 909	.2	.4	11.9	3.0	.3	11.9	25.4	1956	1 983	500+	1 102
Westport CDP	23 180	8 903	.2	.4	11.9	3.0	.3	11.9	25.4	1956	1 983	500+	1 102
Wethersfield town	24 980	10 267	.1	–	7.9	7.5	.5	11.0	20.8	1958	1 010	324	607
Wethersfield CDP	24 980	10 267	.1	–	7.9	7.5	.5	11.0	20.8	1958	1 010	324	607
Willimantic CDP	11 631	4 668	.6	.9	20.5	14.9	5.1	7.8	45.2	1948	903	271	463
Willington town	5 752	2 098	–	–	23.6	.6	–	24.1	13.9	1970	1 012	312	640
Wilton town	15 326	5 378	–	–	12.1	1.5	.2	19.5	16.0	1964	1 978	449	982
Winchester town	11 279	4 451	.2	.4	18.4	9.5	3.8	16.1	42.1	1951	994	325	530
Windham town	17 801	6 973	.4	.7	17.1	12.4	3.8	12.2	37.4	1956	889	266	470
Windsor town	21 486	8 036	–	.1	13.4	3.7	.2	17.1	20.5	1960	1 090	284	697
Windsor Locks town	11 755	4 579	–	–	12.4	4.4	.7	12.3	15.7	1957	894	257	650
Windsor Locks CDP	11 755	4 579	–	–	12.4	4.4	.7	12.3	15.7	1957	894	257	650
Winsted CDP	8 071	3 293	.2	.5	19.5	12.0	4.6	9.4	49.6	1941	965	331	514
Wolcott town	13 288	4 514	.2	–	10.7	2.2	–	17.7	9.6	1961	956	307	640
Woodbridge town	7 384	2 619	.3	.2	7.9	.8	–	11.0	17.7	1960	1 460	500+	848
Woodbury town	7 946	3 190	.3	.4	15.8	2.4	.9	18.7	24.5	1968	1 235	382	738
Woodstock town	5 905	2 261	–	–	12.3	3.2	1.3	28.5	27.1	1969	903	273	606
Milford city	47 806	18 138	.2	.3	12.8	5.6	.7	10.9	24.3	1955	1 011	346	744

TIPSII [UPF] GH209 CENSUS90 71580800 07/22/93 9:14 AM MACHINE: C DATA:CENSUS90*H2TIPSDA09. 07/14/93 15:05:23 TAPE: NONE FRAME: 45
TSF:CENSUS90*92. 07/14/93 15:06:19 UTF:CENSUS90*93. 07/14/93 15:06:19 META:CENSUS90*H2TABLES09. 07/14/93 15:22:01

Table 12. Summary of Detailed Housing Characteristics for American Indian, Eskimo, or Aleut Householders for American Indian and Alaska Native Areas: 1990

[Data based on sample and subject to sampling variability, see text. For definitions of terms and meanings of symbols, see text]

American Indian Area	American Indian, Eskimo, or Aleut householder							
		Percent				Specified owner, median selected monthly owner costs (dollars)		
	Total	Lacking complete plumbing facilities	No vehicle available	No telephone in unit	Median year structure built	With a mortgage	Not mortgaged	Specified renter, median gross rent (dollars)
AMERICAN INDIAN RESERVATION AND TRUST LAND								
All areas	24	–	16.7	8.3	1982	617	–	425
Mashantucket Pequot Reservation, CT	16	–	–	12.5	1984	617	–	425
Paucatuck Eastern Pequot Reservation, CT (state)	6	–	66.7	–	1978	–	–	–
Schaghticoke Reservation, CT (state)	2	–	–	–	1983	–	–	–
TRIBAL DESIGNATED STATISTICAL AREA								
All areas	63	–	36.5	27.0	1940–	–	175	519
Mohegan TDSA, CT (state)	63	–	36.5	27.0	1940–	–	175	519

TIPSII [UPF] GH209 CENSUS90 71580800 07/22/93 9:14 AM MACHINE: C DATA:CENSUS90*H2TIPSDA09. 07/14/93 15:05:23 TAPE: NONE FRAME: 46
TSF:CENSUS90*92. 07/14/93 15:06:19 UTF:CENSUS90*93. 07/14/93 15:06:19 META:CENSUS90*H2TABLES09. 07/14/93 15:22:01

Table 13. **Structural Characteristics: 1990**

[Data based on sample and subject to sampling variability, see text. For definitions of terms and meanings of symbols, see text]

State Urban and Rural and Size of Place	The State	Urban						Rural			Rural farm
		Total	Inside urbanized area			Outside urbanized area		Total	Place of 1,000 to 2,499	Place of less than 1,000	
			Total	Central place	Urban fringe	Place of 10,000 or more	Place of 2,500 to 9,999				
TENURE AND VACANCY STATUS											
All housing units	**1 320 850**	**1 053 605**	**993 369**	**465 070**	**528 299**	**22 773**	**37 463**	**267 245**	**22 974**	**501**	**1 913**
Owner occupied	807 559	604 427	570 971	206 074	364 897	11 477	21 979	203 132	13 773	237	1 753
Renter occupied	422 920	383 265	361 127	224 500	136 627	9 522	12 616	39 655	6 179	137	160
Vacant for sale only	14 370	10 729	9 950	4 138	5 812	275	504	3 641	280	2	–
Vacant for rent	32 029	29 602	28 086	18 661	9 425	661	855	2 427	370	17	–
Vacant for seasonal, recreational, or occasional use	20 835	7 574	6 382	1 531	4 851	424	768	13 261	1 772	103	–
All other vacants	23 137	18 008	16 853	10 166	6 687	414	741	5 129	600	5	–
Condominium housing units	**119 935**	**110 128**	**103 462**	**47 870**	**55 592**	**1 766**	**4 900**	**9 807**	**1 136**	**6**	**7**
Owner occupied	69 676	64 360	60 277	25 622	34 655	820	3 263	5 316	566	–	7
Renter occupied	37 370	34 299	32 807	17 366	15 441	411	1 081	3 071	390	6	–
Vacant	12 889	11 469	10 378	4 882	5 496	535	556	1 420	180	–	–
YEAR STRUCTURE BUILT											
All housing units	**1 320 850**	**1 053 605**	**993 369**	**465 070**	**528 299**	**22 773**	**37 463**	**267 245**	**22 974**	**501**	**1 913**
1989 to March 1990	19 254	14 078	13 158	6 749	6 409	443	477	5 176	370	–	7
1985 to 1988	107 740	76 155	71 791	32 082	39 709	1 820	2 544	31 585	1 788	18	108
1980 to 1984	80 441	58 553	55 418	24 569	30 849	1 297	1 838	21 888	1 360	69	99
1970 to 1979	206 852	151 954	142 238	58 751	83 487	3 550	6 166	54 898	3 655	37	223
1960 to 1969	216 631	169 142	161 180	65 426	95 754	2 444	5 518	47 489	2 958	38	238
1950 to 1959	227 124	188 186	180 252	70 845	109 407	3 062	4 872	38 938	3 716	50	277
1940 to 1949	126 182	109 728	104 627	52 418	52 209	2 065	3 036	16 454	1 602	79	109
1939 or earlier	336 626	285 809	264 705	154 230	110 475	8 092	13 012	50 817	7 525	210	852
Median	1959	1957	1957	1954	1959	1954	1956	1966	1956	1945	1950
Owner-occupied housing units	**807 559**	**604 427**	**570 971**	**206 074**	**364 897**	**11 477**	**21 979**	**203 132**	**13 773**	**237**	**1 753**
1989 to March 1990	9 296	5 779	5 406	1 957	3 449	210	163	3 517	174	–	7
1985 to 1988	67 380	42 071	39 712	14 160	25 552	983	1 376	25 309	1 108	14	108
1980 to 1984	48 180	30 925	29 568	9 552	20 016	608	749	17 255	776	11	82
1970 to 1979	123 260	79 494	74 221	21 380	52 841	1 434	3 839	43 766	2 230	21	223
1960 to 1969	141 350	102 903	97 749	29 708	68 041	1 214	3 940	38 447	1 946	14	223
1950 to 1959	168 548	138 042	132 327	41 548	90 779	2 221	3 494	30 506	2 523	31	269
1940 to 1949	78 754	66 681	63 420	25 313	38 107	1 279	1 982	12 073	1 014	42	94
1939 or earlier	170 791	138 532	128 568	62 456	66 112	3 528	6 436	32 259	4 002	104	747
Median	1959	1957	1957	1954	1959	1954	1957	1967	1957	1943	1951
Renter-occupied housing units	**422 920**	**383 265**	**361 127**	**224 500**	**136 627**	**9 522**	**12 616**	**39 655**	**6 179**	**137**	**160**
1989 to March 1990	5 998	5 480	5 159	3 561	1 598	103	218	518	137	–	–
1985 to 1988	31 838	27 902	26 251	15 073	11 178	678	973	3 936	436	–	–
1980 to 1984	27 623	24 405	22 826	13 471	9 355	622	957	3 218	464	49	17
1970 to 1979	70 625	63 195	59 673	33 418	26 255	1 621	1 901	7 430	1 123	9	–
1960 to 1969	63 897	58 261	55 880	32 008	23 872	1 155	1 226	5 636	625	12	15
1950 to 1959	47 416	43 008	41 157	25 935	15 222	704	1 147	4 408	567	7	8
1940 to 1949	38 936	36 749	35 311	23 460	11 851	680	758	2 187	294	9	15
1939 or earlier	136 587	124 265	114 870	77 574	37 296	3 959	5 436	12 322	2 533	51	105
Median	1958	1957	1957	1954	1962	1952	1951	1962	1955	1961	1940–
BEDROOMS											
All housing units	**1 320 850**	**1 053 605**	**993 369**	**465 070**	**528 299**	**22 773**	**37 463**	**267 245**	**22 974**	**501**	**1 913**
None	21 729	20 288	19 358	13 463	5 895	483	447	1 441	296	4	–
1	172 448	156 317	147 275	89 614	57 661	3 884	5 158	16 131	2 747	71	69
2	390 251	336 729	315 660	171 212	144 448	8 382	12 687	53 522	5 974	119	182
3	487 399	371 825	351 558	136 803	214 755	7 611	12 656	115 574	8 424	151	727
4	197 218	134 307	126 941	41 509	85 432	2 020	5 346	62 911	4 342	75	618
5 or more	51 805	34 139	32 577	12 469	20 108	393	1 169	17 666	1 191	81	317
Occupied housing units	**1 230 479**	**987 692**	**932 098**	**430 574**	**501 524**	**20 999**	**34 595**	**242 787**	**19 952**	**374**	**1 913**
None	18 925	17 897	17 097	11 836	5 261	433	367	1 028	267	4	–
1	155 697	142 186	133 930	81 370	52 560	3 592	4 664	13 511	2 485	67	69
2	354 202	307 965	289 151	155 662	133 489	7 485	11 329	46 237	4 927	99	182
3	463 934	356 910	337 716	129 908	207 808	7 223	11 971	107 024	7 339	123	727
4	188 919	130 038	122 979	39 961	83 018	1 908	5 151	58 881	3 926	56	618
5 or more	48 802	32 696	31 225	11 837	19 388	358	1 113	16 106	1 008	25	317
All housing units	**1 320 850**	**1 053 605**	**993 369**	**465 070**	**528 299**	**22 773**	**37 463**	**267 245**	**22 974**	**501**	**1 913**
PLUMBING FACILITIES											
Complete plumbing facilities	1 315 105	1 049 424	989 478	462 337	527 141	22 634	37 312	265 681	22 903	497	1 903
Lacking complete plumbing facilities	5 745	4 181	3 891	2 733	1 158	139	151	1 564	71	4	10
SOURCE OF WATER											
Public system or private company	1 026 900	957 139	909 503	444 070	465 433	18 459	29 177	69 761	13 759	242	136
Individual drilled well	252 669	85 066	74 097	18 784	55 313	3 822	7 147	167 603	7 491	206	1 339
Individual dug well	37 216	10 437	8 943	1 936	7 007	435	1 059	26 779	1 578	43	295
Some other source	4 065	963	826	280	546	57	80	3 102	146	10	143
SEWAGE DISPOSAL											
Public sewer	935 541	894 297	847 968	425 808	422 160	20 605	25 724	41 244	7 512	287	146
Septic tank or cesspool	378 382	155 712	142 069	37 093	104 976	2 112	11 531	222 670	15 214	214	1 708
Other means	6 927	3 596	3 332	2 169	1 163	56	208	3 331	248	–	59
SELECTED CHARACTERISTICS											
Lacking complete kitchen facilities	7 165	6 010	5 634	3 854	1 780	269	107	1 155	68	4	12
Median rooms	5.5	5.3	5.3	4.8	5.8	5.0	5.3	6.4	5.8	5.9	7.2
SECOND MORTGAGE OR HOME EQUITY LOAN											
Specified owner-occupied housing units	**649 970**	**481 686**	**455 756**	**145 240**	**310 516**	**8 567**	**17 363**	**168 284**	**11 463**	**187**	**494**
With second mortgage or home equity loan	149 373	104 184	98 700	28 242	70 458	1 596	3 888	45 189	2 745	23	78
No second mortgage or home equity loan	500 597	377 502	357 056	116 998	240 058	6 971	13 475	123 095	8 718	164	416
CONDOMINIUM HOUSING UNITS											
Owner-occupied condominium housing units	**69 676**	**64 360**	**60 277**	**25 622**	**34 655**	**820**	**3 263**	**5 316**	**566**	**–**	**7**
Median selected monthly owner costs:											
With a mortgage (dollars)	1 000+	1 000+	1 000+	1 000+	1 000+	1 000+	1 000+	1 000+	1 000+	–	1 000+
Not mortgaged (dollars)	443	437	411	391	425	390	500+	487	394	–	–
Median value (dollars)	125 900	124 800	124 600	119 600	128 800	113 900	133 100	141 200	129 600	–	162 500
MOBILE HOMES											
Owner-occupied mobile homes	**9 779**	**6 028**	**5 654**	**1 586**	**4 068**	**186**	**188**	**3 751**	**177**	**–**	**8**
Median selected monthly owner costs:											
With a mortgage (dollars)	678	683	682	679	683	531	750+	672	668	–	488
Not mortgaged (dollars)	344	349	350	358	347	333	340	334	350	–	375

TIPSII [UPF] GH209 CENSUS90 71580800 07/22/93 9:14 AM MACHINE: C DATA:CENSUS90*H2TIPSDA09. 07/14/93 15:05:23 TAPE: NONE FRAME: 47
TSF:CENSUS90*92. 07/14/93 15:06:19 UTF:CENSUS90*93. 07/14/93 15:06:19 META:CENSUS90*H2TABLES09. 07/14/93 15:22:01

Table 14. Fuel, Occupancy, and Social Characteristics: 1990

[Data based on sample and subject to sampling variability, see text. For definitions of terms and meanings of symbols, see text]

State Urban and Rural and Size of Place	The State	Urban						Rural			Rural farm
		Total	Inside urbanized area			Outside urbanized area		Total	Place of 1,000 to 2,499	Place of less than 1,000	
			Total	Central place	Urban fringe	Place of 10,000 or more	Place of 2,500 to 9,999				
Occupied housing units	**1 230 479**	**987 692**	**932 098**	**430 574**	**501 524**	**20 999**	**34 595**	**242 787**	**19 952**	**374**	**1 913**
HOUSE HEATING FUEL											
Utility gas	323 226	313 276	302 741	156 259	146 482	6 308	4 227	9 950	740	–	26
Bottled, tank, or LP gas	23 595	17 394	16 036	8 810	7 226	344	1 014	6 201	864	3	15
Electricity	185 340	150 337	138 985	76 244	62 741	3 649	7 703	35 003	3 462	112	130
Fuel oil, kerosene, etc.	669 328	494 275	463 103	184 402	278 701	10 375	20 797	175 053	14 018	238	1 315
Coal or coke	4 057	2 205	1 989	749	1 240	78	138	1 852	128	2	19
Wood	19 957	5 850	5 021	1 382	3 639	203	626	14 107	650	19	405
Solar energy	360	168	145	44	101	23	–	192	10	–	3
Other fuel	2 470	2 192	2 129	1 283	846	13	50	278	49	–	–
No fuel used	2 146	1 995	1 949	1 401	548	6	40	151	31	–	–
VEHICLES AVAILABLE											
None	123 659	117 260	111 775	81 527	30 248	2 463	3 022	6 399	1 113	20	55
1	385 701	334 209	313 884	160 543	153 341	7 951	12 374	51 492	6 079	134	268
2	488 788	375 314	354 270	136 838	217 432	7 563	13 481	113 474	8 611	165	781
3	165 751	115 868	109 353	37 705	71 648	2 274	4 241	49 883	2 925	31	458
4	49 097	33 750	31 992	10 571	21 421	620	1 138	15 347	932	20	188
5 or more	17 483	11 291	10 824	3 390	7 434	128	339	6 192	292	4	163
YEAR HOUSEHOLDER MOVED INTO UNIT											
Owner-occupied housing units	**807 559**	**604 427**	**570 971**	**206 074**	**364 897**	**11 477**	**21 979**	**203 132**	**13 773**	**237**	**1 753**
1989 to March 1990	55 386	41 022	38 492	14 361	24 131	925	1 605	14 364	858	12	34
1985 to 1988	202 041	146 798	138 481	51 543	86 938	2 738	5 579	55 243	3 450	43	245
1980 to 1984	113 073	79 859	75 254	26 915	48 339	1 352	3 253	33 214	2 014	34	184
1970 to 1979	180 817	130 316	122 648	42 555	80 093	2 319	5 349	50 501	3 273	54	384
1960 to 1969	120 524	94 064	89 785	29 665	60 120	1 581	2 698	26 460	1 942	27	290
1959 or earlier	135 718	112 368	106 311	41 035	65 276	2 562	3 495	23 350	2 236	67	616
Renter-occupied housing units	**422 920**	**383 265**	**361 127**	**224 500**	**136 627**	**9 522**	**12 616**	**39 655**	**6 179**	**137**	**160**
1989 to March 1990	149 844	135 100	127 083	78 002	49 081	3 308	4 709	14 744	2 067	28	64
1985 to 1988	152 738	137 795	129 841	78 430	51 411	3 428	4 526	14 943	2 388	53	25
1980 to 1984	56 508	51 614	48 574	31 502	17 072	1 320	1 720	4 894	827	42	39
1970 to 1979	41 315	38 316	36 215	23 909	12 306	1 030	1 071	2 999	609	10	15
1960 to 1969	11 768	10 686	10 282	6 770	3 512	184	220	1 082	183	2	6
1959 or earlier	10 747	9 754	9 132	5 887	3 245	252	370	993	105	2	11
PLUMBING FACILITIES BY PERSONS PER ROOM											
Owner-occupied housing units	**807 559**	**604 427**	**570 971**	**206 074**	**364 897**	**11 477**	**21 979**	**203 132**	**13 773**	**237**	**1 753**
Lacking complete plumbing facilities	1 643	1 000	921	382	539	32	47	643	14	4	7
1.00 or less	1 598	984	911	382	529	32	41	614	14	4	7
1.01 or more	45	16	10	–	10	–	6	29	–	–	–
Renter-occupied housing units	**422 920**	**383 265**	**361 127**	**224 500**	**136 627**	**9 522**	**12 616**	**39 655**	**6 179**	**137**	**160**
Lacking complete plumbing facilities	2 740	2 570	2 460	2 021	439	84	26	170	19	–	3
1.00 or less	2 323	2 153	2 043	1 653	390	84	26	170	19	–	3
1.01 or more	417	417	417	368	49	–	–	–	–	–	–
TELEPHONE IN UNIT											
Telephone in unit	1 198 163	957 242	903 246	406 162	497 084	20 299	33 697	240 921	19 662	364	1 901
No telephone in unit	32 316	30 450	28 852	24 412	4 440	700	898	1 866	290	10	12
HOUSEHOLDER 65 YEARS AND OVER											
Occupied housing units	**280 437**	**235 941**	**220 706**	**98 558**	**122 148**	**5 849**	**9 386**	**44 496**	**5 197**	**140**	**558**
Owner occupied	200 442	162 901	152 773	57 949	94 824	3 550	6 578	37 541	3 536	79	538
1-person households	125 648	108 926	101 008	48 703	52 305	3 036	4 882	16 722	2 636	80	157
Built 1939 or earlier	79 130	67 724	62 991	34 458	28 533	1 961	2 772	11 406	1 642	49	281
Mean household income in 1989 (dollars)	32 814	31 160	31 332	26 689	35 079	24 495	31 251	41 583	33 681	31 146	62 633
Female householder, no husband present	124 631	108 388	100 821	48 823	51 998	2 821	4 746	16 243	2 520	69	119
Lacking complete plumbing facilities	1 032	723	701	459	242	16	6	309	20	–	10
No vehicle available	58 436	54 197	50 985	30 445	20 540	1 368	1 844	4 239	751	15	55
No telephone in unit	3 139	2 842	2 688	1 958	730	71	83	297	46	5	12
1-person households	2 199	2 015	1 893	1 398	495	64	58	184	38	3	12
HOUSEHOLDS BELOW POVERTY LEVEL											
Owner-occupied housing units	**20 688**	**16 171**	**15 357**	**6 579**	**8 778**	**331**	**483**	**4 517**	**335**	**3**	**37**
Married-couple families	5 718	4 209	4 035	1 703	2 332	74	100	1 509	90	–	17
With own children under 18 years	2 313	1 552	1 506	652	854	15	31	761	43	–	14
Families with female householder	2 509	1 800	1 674	760	914	20	106	709	12	–	–
With own children under 18 years	1 589	1 088	992	395	597	20	76	501	6	–	–
Householder 65 years and over	10 400	8 693	8 233	3 466	4 767	233	227	1 707	189	3	7
Householder worked in 1989	5 816	4 045	3 838	1 611	2 227	62	145	1 771	88	–	30
With public assistance income	1 081	773	720	344	376	15	38	308	6	–	9
With Social Security income	9 122	7 572	7 124	2 997	4 127	200	248	1 550	151	3	10
Mean household income deficit in 1989 (dollars)	3 851	3 782	3 812	3 851	3 783	2 868	3 455	4 096	3 279	537	2 646
Built 1939 or earlier	6 271	5 132	4 826	2 729	2 097	156	150	1 139	149	3	17
Lacking complete plumbing facilities	136	59	53	21	32	–	6	77	–	–	–
No vehicle available	3 979	3 546	3 369	1 630	1 739	79	98	433	53	–	7
No telephone in unit	384	305	285	171	114	20	–	79	7	–	–
1.01 or more persons per room	262	201	187	165	22	8	6	61	–	–	–
Renter-occupied housing units	**66 164**	**62 585**	**58 894**	**46 653**	**12 241**	**1 803**	**1 888**	**3 579**	**612**	**18**	**3**
Married-couple families	6 632	6 099	5 783	4 384	1 399	181	135	533	67	4	1
With own children under 18 years	4 299	3 937	3 732	2 859	873	125	80	362	39	4	1
Families with female householder	27 650	26 752	25 569	22 103	3 466	487	696	898	159	–	–
With own children under 18 years	24 672	23 856	22 773	19 670	3 103	430	653	816	154	–	–
Householder 65 years and over	14 975	14 094	12 865	8 739	4 126	480	749	881	229	10	–
Householder worked in 1989	19 848	18 204	16 869	12 544	4 325	749	586	1 644	254	–	3
With public assistance income	27 360	26 599	25 304	22 275	3 029	583	712	761	179	4	–
With Social Security income	16 608	15 657	14 464	10 311	4 153	467	726	951	261	10	–
Mean household income deficit in 1989 (dollars)	4 238	4 277	4 345	4 530	3 639	3 449	2 936	3 564	2 628	5 800	4 323
Built 1939 or earlier	21 308	20 290	18 892	15 698	3 194	651	747	1 018	212	4	3
Lacking complete plumbing facilities	931	885	848	789	59	27	10	46	19	–	–
No vehicle available	38 655	37 819	36 144	31 058	5 086	820	855	836	201	–	–
No telephone in unit	13 536	13 220	12 746	11 809	937	247	227	316	82	–	–
1.01 or more persons per room	6 644	6 481	6 300	5 681	619	125	56	163	22	–	–

TIPSII [UPF] GH209 CENSUS90 71580800 07/22/93 9:14 AM MACHINE: C DATA:CENSUS90*H2TIPSDA09. 07/14/93 15:05:23 TAPE: NONE FRAME: 48
TSF:CENSUS90*92. 07/14/93 15:06:19 UTF:CENSUS90*93. 07/14/93 15:06:19 META:CENSUS90*H2TABLES09. 07/14/93 15:22:01

Table 15. **Financial Characteristics: 1990**

[Data based on sample and subject to sampling variability, see text. For definitions of terms and meanings of symbols, see text]

State Urban and Rural and Size of Place	The State	Urban						Rural			Rural farm
			Inside urbanized area			Outside urbanized area					
		Total	Total	Central place	Urban fringe	Place of 10,000 or more	Place of 2,500 to 9,999	Total	Place of 1,000 to 2,499	Place of less than 1,000	
HOUSEHOLD INCOME IN 1989											
Occupied housing units	**1 230 479**	**987 692**	**932 098**	**430 574**	**501 524**	**20 999**	**34 595**	**242 787**	**19 952**	**374**	**1 913**
Median income (dollars)	41 368	39 155	39 424	32 376	45 212	31 677	37 449	51 390	42 330	31 250	49 744
Owner occupied	807 559	604 427	570 971	206 074	364 897	11 477	21 979	203 132	13 773	237	1 753
Median income (dollars)	50 949	49 380	49 741	46 184	51 611	41 617	45 723	55 844	51 758	37 422	49 602
Renter occupied	422 920	383 265	361 127	224 500	136 627	9 522	12 616	39 655	6 179	137	160
Median income (dollars)	26 563	26 076	26 206	23 240	30 948	21 681	25 562	31 267	25 449	20 469	49 886
Specified owner-occupied housing units	**649 970**	**481 686**	**455 756**	**145 240**	**310 516**	**8 567**	**17 363**	**168 284**	**11 463**	**187**	**494**
MORTGAGE STATUS AND SELECTED MONTHLY OWNER COSTS											
With a mortgage	449 008	321 651	304 830	95 128	209 702	5 244	11 577	127 357	7 799	109	296
Less than $200	489	379	343	72	271	19	17	110	17	–	–
$200 to $299	2 606	1 999	1 909	535	1 374	19	71	607	57	–	6
$300 to $399	10 912	7 918	7 370	2 411	4 959	225	323	2 994	201	8	23
$400 to $499	23 445	17 436	16 376	4 982	11 394	341	719	6 009	397	16	5
$500 to $599	29 284	21 450	20 123	6 329	13 794	375	952	7 834	536	16	–
$600 to $699	29 907	21 900	20 697	6 585	14 112	446	757	8 007	567	8	34
$700 to $799	31 578	23 257	21 964	7 137	14 827	419	874	8 321	672	10	19
$800 to $899	32 912	24 037	22 582	7 215	15 367	528	927	8 875	550	4	16
$900 to $999	33 385	24 127	22 642	7 494	15 148	511	974	9 258	481	8	28
$1,000 to $1,249	78 337	57 947	54 599	17 379	37 220	1 199	2 149	20 390	1 323	17	41
$1,250 to $1,499	60 260	43 770	41 791	12 668	29 123	576	1 403	16 490	1 034	20	60
$1,500 to $1,999	62 486	43 233	41 365	12 398	28 967	476	1 392	19 253	1 069	–	23
$2,000 or more	53 407	34 198	33 069	9 923	23 146	110	1 019	19 209	895	2	41
Median (dollars)	1 096	1 079	1 084	1 069	1 091	951	1 020	1 143	1 080	775	1 104
Mean (dollars)	1 272	1 235	1 242	1 214	1 255	987	1 156	1 365	1 222	1 004	1 477
Not mortgaged	200 962	160 035	150 926	50 112	100 814	3 323	5 786	40 927	3 664	78	198
Less than $100	788	590	546	200	346	9	35	198	21	–	2
$100 to $199	10 615	7 300	6 749	2 158	4 591	179	372	3 315	433	3	24
$200 to $299	59 399	46 811	43 707	12 879	30 828	1 247	1 857	12 588	1 212	19	42
$300 to $399	69 346	57 278	54 508	18 172	36 336	1 334	1 436	12 068	1 132	25	68
$400 to $499	33 346	27 216	26 044	10 021	16 023	417	755	6 130	451	14	19
$500 or more	27 468	20 840	19 372	6 682	12 690	137	1 331	6 628	415	17	43
Median (dollars)	338	339	340	351	335	315	339	332	314	364	337
Mean (dollars)	369	368	368	373	366	325	384	375	335	406	387
MORTGAGE STATUS AND SELECTED MONTHLY OWNER COSTS AS A PERCENTAGE OF HOUSEHOLD INCOME IN 1989											
With a mortgage	449 008	321 651	304 830	95 128	209 702	5 244	11 577	127 357	7 799	109	296
Less than 10 percent	41 279	29 681	28 364	8 016	20 348	385	932	11 598	714	7	3
10 to 14 percent	65 094	46 996	44 732	12 804	31 928	687	1 577	18 098	1 058	14	74
15 to 19 percent	74 790	53 289	50 446	15 177	35 269	832	2 011	21 501	1 487	11	33
20 to 24 percent	73 194	51 915	49 213	15 211	34 002	911	1 791	21 279	1 469	9	39
25 to 29 percent	62 212	43 953	41 604	12 761	28 843	798	1 551	18 259	1 095	34	67
30 to 34 percent	42 722	31 007	29 036	9 397	19 639	571	1 400	11 715	679	16	16
35 percent or more	88 653	64 021	60 664	21 471	39 193	1 060	2 297	24 632	1 297	18	64
Not computed	1 064	789	771	291	480	–	18	275	–	–	–
Median	22.9	22.9	22.9	23.8	22.5	23.9	23.5	22.9	22.2	27.0	24.9
Not mortgaged	200 962	160 035	150 926	50 112	100 814	3 323	5 786	40 927	3 664	78	198
Less than 10 percent	74 680	57 204	54 071	16 167	37 904	1 210	1 923	17 476	1 580	22	113
10 to 14 percent	44 580	35 523	33 527	10 950	22 577	736	1 260	9 057	720	14	36
15 to 19 percent	26 134	21 076	19 923	7 060	12 863	405	748	5 058	461	19	18
20 to 24 percent	16 265	13 632	12 733	4 181	8 552	342	557	2 633	313	7	7
25 to 29 percent	9 971	8 064	7 551	2 722	4 829	155	358	1 907	201	6	–
30 to 34 percent	6 902	5 758	5 460	2 079	3 381	62	236	1 144	75	–	–
35 percent or more	21 019	17 631	16 541	6 544	9 997	393	697	3 388	304	10	24
Not computed	1 411	1 147	1 120	409	711	20	7	264	10	–	–
Median	12.8	13.1	13.1	14.0	12.7	13.0	13.8	11.6	11.7	15.8	10.0–
Specified renter-occupied housing units	**418 520**	**381 826**	**359 777**	**223 862**	**135 915**	**9 489**	**12 560**	**36 694**	**6 063**	**135**	**51**
GROSS RENT											
Less than $100	4 207	3 984	3 763	2 888	875	89	132	223	65	13	–
$100 to $149	14 101	13 392	12 536	9 359	3 177	435	421	709	206	14	–
$150 to $199	12 930	12 171	11 407	8 195	3 212	320	444	759	295	2	–
$200 to $249	10 634	10 019	9 308	6 486	2 822	354	357	615	150	12	–
$250 to $299	10 809	10 134	9 417	6 594	2 823	454	263	675	186	9	–
$300 to $349	13 912	13 014	12 127	9 018	3 109	463	424	898	271	5	–
$350 to $399	17 182	15 923	14 587	10 509	4 078	619	717	1 259	261	8	–
$400 to $449	23 007	21 526	19 746	14 615	5 131	823	957	1 481	358	–	10
$450 to $499	28 152	25 984	23 980	17 820	6 160	943	1 061	2 168	513	4	–
$500 to $549	33 555	31 488	29 115	20 084	9 031	1 259	1 114	2 067	332	8	7
$550 to $599	34 686	31 949	29 996	19 179	10 817	783	1 170	2 737	518	18	–
$600 to $649	35 066	31 845	30 220	18 123	12 097	734	891	3 221	521	13	4
$650 to $699	31 916	29 385	28 034	16 269	11 765	605	746	2 531	419	12	–
$700 to $749	27 154	25 125	24 073	13 793	10 280	417	635	2 029	257	4	–
$750 to $999	68 989	62 961	60 345	33 334	27 011	748	1 868	6 028	864	6	–
$1,000 or more	37 306	31 600	30 522	13 403	17 119	192	886	5 706	548	–	17
No cash rent	14 914	11 326	10 601	4 193	6 408	251	474	3 588	299	7	13
Median (dollars)	598	593	598	561	656	505	557	646	574	481	625
Mean (dollars)	618	611	615	575	683	500	584	699	592	418	747

TIPSII [UPF] GH209 CENSUS90 71580800 07/22/93 9:14 AM MACHINE: C DATA:CENSUS90*H2TIPSDA09. 07/14/93 15:05:23 TAPE: NONE FRAME: 49
TSF:CENSUS90*92. 07/14/93 15:06:19 UTF:CENSUS90*93. 07/14/93 15:06:19 META:CENSUS90*H2TABLES09. 07/14/93 15:22:01

Table 16. **Household Income Characteristics: 1990**

[Data based on sample and subject to sampling variability, see text. For definitions of terms and meanings of symbols, see text]

State Urban and Rural and Size of Place	The State	Urban						Rural			Rural farm
		Total	Inside urbanized area			Outside urbanized area		Total	Place of 1,000 to 2,499	Place of less than 1,000	
			Total	Central place	Urban fringe	Place of 10,000 or more	Place of 2,500 to 9,999				
Specified owner-occupied housing units	**649 970**	**481 686**	**455 756**	**145 240**	**310 516**	**8 567**	**17 363**	**168 284**	**11 463**	**187**	**494**
HOUSEHOLD INCOME IN 1989 BY SELECTED MONTHLY OWNER COSTS AS A PERCENTAGE OF HOUSEHOLD INCOME IN 1989											
All income levels	649 970	481 686	455 756	145 240	310 516	8 567	17 363	168 284	11 463	187	494
Less than 10 percent	115 959	86 885	82 435	24 183	58 252	1 595	2 855	29 074	2 294	29	116
10 to 14 percent	109 674	82 519	78 259	23 754	54 505	1 423	2 837	27 155	1 778	28	110
15 to 19 percent	100 924	74 365	70 369	22 237	48 132	1 237	2 759	26 559	1 948	30	51
20 to 24 percent	89 459	65 547	61 946	19 392	42 554	1 253	2 348	23 912	1 782	16	46
25 to 29 percent	72 183	52 017	49 155	15 483	33 672	953	1 909	20 166	1 296	40	67
30 to 34 percent	49 624	36 765	34 496	11 476	23 020	633	1 636	12 859	754	16	16
35 to 49 percent	64 777	47 980	45 345	16 017	29 328	897	1 738	16 797	955	21	43
50 percent or more	44 895	33 672	31 860	11 998	19 862	556	1 256	11 223	646	7	45
Not computed	2 475	1 936	1 891	700	1 191	20	25	539	10	–	–
Median	19.9	19.7	19.7	20.5	19.4	20.1	20.5	20.2	19.2	22.0	17.1
Less than $20,000	76 529	61 008	57 433	20 981	36 452	1 333	2 242	15 521	1 420	26	70
Less than 20 percent	9 898	7 306	6 831	2 101	4 730	184	291	2 592	355	5	18
20 to 24 percent	10 402	8 762	8 250	2 580	5 670	252	260	1 640	198	5	–
25 to 29 percent	9 076	7 275	6 859	2 469	4 390	147	269	1 801	188	8	15
30 to 34 percent	7 321	6 031	5 678	2 194	3 484	91	262	1 290	89	–	6
35 percent or more	37 558	29 855	28 074	11 026	17 048	639	1 142	7 703	580	8	31
Not computed	2 274	1 779	1 741	611	1 130	20	18	495	10	–	–
Median	35.4	35.3	35.3	37.8	34.1	34.0	36.0	35.8	29.0	26.9	31.7
$20,000 to $34,999	98 200	75 491	70 439	24 191	46 248	1 758	3 294	22 709	1 708	59	51
Less than 20 percent	44 923	35 448	33 405	10 843	22 562	780	1 263	9 475	739	17	29
20 to 24 percent	11 775	9 060	8 378	2 859	5 519	179	503	2 715	297	5	7
25 to 29 percent	8 161	5 907	5 400	1 918	3 482	172	335	2 254	192	21	–
30 to 34 percent	7 003	5 291	4 848	1 649	3 199	147	296	1 712	91	5	–
35 percent or more	26 307	19 763	18 386	6 907	11 479	480	897	6 544	389	11	15
Not computed	31	22	22	15	7	–	–	9	–	–	–
Median	21.8	21.3	21.1	22.2	20.5	22.8	23.8	23.5	21.9	26.8	17.8
$35,000 to $49,999	123 279	93 446	87 769	28 786	58 983	2 004	3 673	29 833	1 987	43	114
Less than 20 percent	55 747	43 263	40 578	13 038	27 540	1 016	1 669	12 484	957	20	68
20 to 24 percent	14 848	10 885	10 329	3 498	6 831	198	358	3 963	265	4	6
25 to 29 percent	15 730	11 552	10 707	3 412	7 295	299	546	4 178	245	5	21
30 to 34 percent	13 345	10 410	9 607	3 282	6 325	241	562	2 935	142	5	–
35 percent or more	23 581	17 316	16 528	5 543	10 985	250	538	6 265	378	9	19
Not computed	28	20	20	13	7	–	–	8	–	–	–
Median	22.0	21.6	21.6	21.9	21.4	19.6	22.3	23.1	20.7	21.9	17.5
$50,000 or more	351 962	251 741	240 115	71 282	168 833	3 472	8 154	100 221	6 348	59	259
Less than 20 percent	215 989	157 752	150 249	44 192	106 057	2 275	5 228	58 237	3 969	45	162
20 to 24 percent	52 434	36 840	34 989	10 455	24 534	624	1 227	15 594	1 022	2	33
25 to 29 percent	39 216	27 283	26 189	7 684	18 505	335	759	11 933	671	6	31
30 to 34 percent	21 955	15 033	14 363	4 351	10 012	154	516	6 922	432	6	10
35 percent or more	22 226	14 718	14 217	4 539	9 678	84	417	7 508	254	–	23
Not computed	142	115	108	61	47	–	7	27	–	–	–
Median	16.6	16.2	16.2	16.3	16.1	15.6	16.3	17.6	16.7	11.3	13.9
Specified renter-occupied housing units	**418 520**	**381 826**	**359 777**	**223 862**	**135 915**	**9 489**	**12 560**	**36 694**	**6 063**	**135**	**51**
HOUSEHOLD INCOME IN 1989 BY GROSS RENT AS A PERCENTAGE OF HOUSEHOLD INCOME IN 1989											
All income levels	418 520	381 826	359 777	223 862	135 915	9 489	12 560	36 694	6 063	135	51
Less than 10 percent	14 935	13 693	13 032	8 552	4 480	342	319	1 242	154	12	–
10 to 14 percent	41 525	37 985	35 645	22 210	13 435	993	1 347	3 540	476	10	14
15 to 19 percent	62 379	56 574	53 228	30 919	22 309	1 509	1 837	5 805	1 024	22	17
20 to 24 percent	62 828	57 025	53 606	30 720	22 886	1 325	2 094	5 803	1 047	28	–
25 to 29 percent	54 942	50 451	47 573	29 060	18 513	1 305	1 573	4 491	905	19	–
30 to 34 percent	37 409	34 026	32 121	20 180	11 941	773	1 132	3 383	788	8	–
35 to 49 percent	52 703	48 569	45 850	29 045	16 805	1 107	1 612	4 134	649	25	–
50 percent or more	71 205	66 820	62 954	44 893	18 061	1 767	2 099	4 385	685	4	7
Not computed	20 594	16 683	15 768	8 283	7 485	368	547	3 911	335	7	13
Median	26.6	26.7	26.7	27.6	25.3	26.5	26.3	25.0	25.9	23.6	16.5
Less than $10,000	82 672	77 982	73 110	54 046	19 064	2 348	2 524	4 690	1 005	33	–
Less than 20 percent	2 942	2 758	2 575	1 875	700	76	107	184	62	4	–
20 to 24 percent	4 761	4 452	4 138	2 631	1 507	108	206	309	122	6	–
25 to 29 percent	8 992	8 534	7 943	5 573	2 370	328	263	458	177	6	–
30 to 34 percent	5 273	5 032	4 651	3 436	1 215	170	211	241	114	8	–
35 percent or more	51 886	49 402	46 389	35 167	11 222	1 441	1 572	2 484	425	2	–
Not computed	8 818	7 804	7 414	5 364	2 050	225	165	1 014	105	7	–
Median	50.0+	50.0+	50.0+	50.0+	50.0+	50.0+	50.0+	50.0+	33.9	27.5	–
$10,000 to $19,999	73 168	67 690	63 304	43 023	20 281	2 049	2 337	5 478	1 224	34	7
Less than 20 percent	5 111	4 870	4 617	3 640	977	159	94	241	82	2	–
20 to 24 percent	4 372	3 988	3 648	2 378	1 270	161	179	384	144	8	–
25 to 29 percent	7 834	7 392	6 823	4 789	2 034	275	294	442	183	2	–
30 to 34 percent	8 203	7 629	7 080	5 261	1 819	256	293	574	235	–	–
35 percent or more	44 567	41 512	38 992	26 208	12 784	1 136	1 384	3 055	527	22	7
Not computed	3 081	2 299	2 144	747	1 397	62	93	782	53	–	–
Median	41.1	41.0	41.2	40.0	43.5	37.7	40.7	42.3	33.8	41.9	50.0+
$20,000 to $34,999	115 329	104 338	98 348	59 659	38 689	2 579	3 411	10 991	1 832	47	8
Less than 20 percent	19 263	17 568	16 272	11 439	4 833	649	647	1 695	288	21	–
20 to 24 percent	24 216	22 131	20 560	13 275	7 285	716	855	2 085	399	14	–
25 to 29 percent	24 921	22 878	21 639	13 174	8 465	579	660	2 043	384	7	–
30 to 34 percent	18 407	16 733	15 982	9 420	6 562	309	442	1 674	321	–	–
35 percent or more	24 236	21 762	20 826	11 288	9 538	277	659	2 474	350	5	–
Not computed	4 286	3 266	3 069	1 063	2 006	49	148	1 020	90	–	8
Median	27.4	27.4	27.5	26.7	28.7	24.3	26.0	28.0	27.4	20.9	–
$35,000 or more	147 351	131 816	125 015	67 134	57 881	2 513	4 288	15 535	2 002	21	36
Less than 20 percent	91 523	83 056	78 441	44 727	33 714	1 960	2 655	8 467	1 222	17	31
20 to 24 percent	29 479	26 454	25 260	12 436	12 824	340	854	3 025	382	–	–
25 to 29 percent	13 195	11 647	11 168	5 524	5 644	123	356	1 548	161	4	–
30 to 34 percent	5 526	4 632	4 408	2 063	2 345	38	186	894	118	–	–
35 percent or more	3 219	2 713	2 597	1 275	1 322	20	96	506	32	–	–
Not computed	4 409	3 314	3 141	1 109	2 032	32	141	1 095	87	–	5
Median	17.8	17.7	17.7	17.1	18.4	15.8	17.7	18.6	18.0	17.3	15.4

TIPSII [UPF] GH209 CENSUS90 71580800 07/22/93 9:14 AM MACHINE: C DATA:CENSUS90*H2TIPSDA09. 07/14/93 15:05:23 TAPE: NONE FRAME: 50
TSF:CENSUS90*92. 07/14/93 15:06:19 UTF:CENSUS90*93. 07/14/93 15:06:19 META:CENSUS90*H2TABLES09. 07/14/93 15:22:01

Table 17. Occupancy, Fuel, and Structural Characteristics of Housing Units With a White Householder: 1990

[Data based on sample and subject to sampling variability, see text. For definitions of terms and meanings of symbols, see text]

State Urban and Rural and Size of Place	The State	Urban						Rural			Rural farm
		Total	Inside urbanized area			Outside urbanized area		Total	Place of 1,000 to 2,499	Place of less than 1,000	
			Total	Central place	Urban fringe	Place of 10,000 or more	Place of 2,500 to 9,999				
Occupied housing units	**1 098 407**	**860 063**	**806 263**	**329 842**	**476 421**	**19 817**	**33 983**	**238 344**	**19 720**	**367**	**1 897**
TENURE											
Owner-occupied housing units	767 282	567 296	534 339	182 639	351 700	11 234	21 723	199 986	13 608	233	1 737
Renter-occupied housing units	331 125	292 767	271 924	147 203	124 721	8 583	12 260	38 358	6 112	134	160
YEAR STRUCTURE BUILT											
Owner-occupied housing units	**767 282**	**567 296**	**534 339**	**182 639**	**351 700**	**11 234**	**21 723**	**199 986**	**13 608**	**233**	**1 737**
1989 to March 1990	8 706	5 312	4 965	1 699	3 266	191	156	3 394	174	–	7
1985 to 1988	64 081	39 296	36 982	12 556	24 426	973	1 341	24 785	1 091	14	108
1980 to 1984	45 845	28 853	27 548	8 556	18 992	574	731	16 992	776	11	82
1970 to 1979	117 998	75 059	69 871	19 402	50 469	1 404	3 784	42 939	2 198	21	223
1960 to 1969	134 960	97 101	92 007	26 837	65 170	1 192	3 902	37 859	1 919	14	218
1950 to 1959	161 822	131 699	126 044	38 190	87 854	2 216	3 439	30 123	2 489	31	260
1940 to 1949	73 736	61 812	58 564	21 654	36 910	1 266	1 982	11 924	1 014	42	94
1939 or earlier	160 134	128 164	118 358	53 745	64 613	3 418	6 388	31 970	3 947	100	745
Renter-occupied housing units	**331 125**	**292 767**	**271 924**	**147 203**	**124 721**	**8 583**	**12 260**	**38 358**	**6 112**	**134**	**160**
1989 to March 1990	4 548	4 043	3 729	2 241	1 488	103	211	505	137	–	–
1985 to 1988	26 019	22 258	20 706	10 465	10 241	611	941	3 761	427	–	–
1980 to 1984	22 240	19 219	17 715	9 113	8 602	570	934	3 021	464	49	17
1970 to 1979	56 940	49 876	46 570	22 926	23 644	1 485	1 821	7 064	1 111	9	–
1960 to 1969	48 860	43 417	41 139	20 113	21 026	1 075	1 203	5 443	625	12	15
1950 to 1959	34 204	29 872	28 178	14 377	13 801	597	1 097	4 332	549	7	8
1940 to 1949	28 155	26 013	24 691	13 819	10 872	578	744	2 142	294	9	15
1939 or earlier	110 159	98 069	89 196	54 149	35 047	3 564	5 309	12 090	2 505	48	105
BEDROOMS											
Owner-occupied housing units	**767 282**	**567 296**	**534 339**	**182 639**	**351 700**	**11 234**	**21 723**	**199 986**	**13 608**	**233**	**1 737**
None	775	673	661	475	186	3	9	102	7	2	–
1	23 199	19 728	18 651	8 962	9 689	368	709	3 471	241	–	32
2	165 192	134 920	125 614	52 315	73 299	3 315	5 991	30 272	2 637	58	147
3	369 555	272 722	257 664	82 067	175 597	5 606	9 452	96 833	6 280	99	694
4	166 096	111 774	105 583	30 301	75 282	1 638	4 553	54 322	3 482	49	567
5 or more	42 465	27 479	26 166	8 519	17 647	304	1 009	14 986	961	25	297
Renter-occupied housing units	**331 125**	**292 767**	**271 924**	**147 203**	**124 721**	**8 583**	**12 260**	**38 358**	**6 112**	**134**	**160**
None	13 834	12 951	12 221	7 456	4 765	380	350	883	260	2	–
1	106 424	96 763	89 905	50 494	39 411	2 953	3 905	9 661	2 225	67	37
2	139 333	124 320	115 585	63 544	52 041	3 641	5 094	15 013	2 235	38	35
3	56 575	48 067	44 379	21 578	22 801	1 366	2 322	8 508	958	24	28
4	11 857	8 456	7 745	3 103	4 642	204	507	3 401	392	3	40
5 or more	3 102	2 210	2 089	1 028	1 061	39	82	892	42	–	20
SOURCE OF WATER											
Public system or private company	829 762	770 432	728 242	310 436	417 806	15 725	26 465	59 330	11 475	162	131
Individual drilled well	232 167	79 076	68 941	17 427	51 514	3 647	6 488	153 091	6 770	164	1 328
Individual dug well	33 349	9 745	8 385	1 795	6 590	402	958	23 604	1 376	35	295
Some other source	3 129	810	695	184	511	43	72	2 319	99	6	143
SEWAGE DISPOSAL											
Public sewer	749 877	713 949	672 929	294 873	378 056	17 823	23 197	35 928	6 782	265	146
Septic tank or cesspool	343 743	143 987	131 409	34 002	97 407	1 969	10 609	199 756	12 729	102	1 692
Other means	4 787	2 127	1 925	967	958	25	177	2 660	209	–	59
KITCHEN FACILITIES											
Complete kitchen facilities	1 094 314	856 601	803 061	327 917	475 144	19 638	33 902	237 713	19 687	363	1 885
Lacking complete kitchen facilities	4 093	3 462	3 202	1 925	1 277	179	81	631	33	4	12
HOUSE HEATING FUEL											
Utility gas	265 361	255 842	245 802	107 665	138 137	5 907	4 133	9 519	693	–	26
Bottled, tank, or LP gas	19 226	13 271	12 045	5 451	6 594	266	960	5 955	853	3	15
Electricity	161 320	127 217	116 350	58 564	57 786	3 334	7 533	34 103	3 425	109	125
Fuel oil, kerosene, etc.	625 289	452 912	422 397	154 624	267 773	10 005	20 510	172 377	13 892	234	1 313
Coal or coke	3 933	2 092	1 882	668	1 214	72	138	1 841	128	2	19
Wood	19 672	5 713	4 897	1 314	3 583	197	619	13 959	644	19	396
Solar energy	328	140	117	16	101	23	–	188	10	–	3
Other fuel	2 001	1 734	1 677	894	783	7	50	267	49	–	–
No fuel used	1 277	1 142	1 096	646	450	6	40	135	26	–	–
VEHICLES AVAILABLE											
None	83 712	77 486	72 336	44 269	28 067	2 193	2 957	6 226	1 113	20	55
1	338 426	288 061	268 419	123 805	144 614	7 455	12 187	50 365	5 978	134	268
2	456 187	344 682	324 235	116 946	207 289	7 257	13 190	111 505	8 505	158	781
3	156 703	107 675	101 299	32 660	68 639	2 171	4 205	49 028	2 908	31	444
4	46 677	31 593	29 872	9 248	20 624	616	1 105	15 084	924	20	188
5 or more	16 702	10 566	10 102	2 914	7 188	125	339	6 136	292	4	161
YEAR HOUSEHOLDER MOVED INTO UNIT											
Owner-occupied housing units	**767 282**	**567 296**	**534 339**	**182 639**	**351 700**	**11 234**	**21 723**	**199 986**	**13 608**	**233**	**1 737**
1989 to March 1990	51 253	37 359	34 923	12 176	22 747	871	1 565	13 894	840	12	34
1985 to 1988	189 756	135 528	127 403	44 872	82 531	2 671	5 454	54 228	3 419	43	245
1980 to 1984	106 630	73 928	69 396	23 137	46 259	1 317	3 215	32 702	2 003	30	184
1970 to 1979	170 164	120 366	112 772	35 929	76 843	2 281	5 313	49 798	3 232	54	368
1960 to 1969	116 005	89 847	85 601	26 837	58 764	1 565	2 681	26 158	1 895	27	290
1959 or earlier	133 474	110 268	104 244	39 688	64 556	2 529	3 495	23 206	2 219	67	616
Renter-occupied housing units	**331 125**	**292 767**	**271 924**	**147 203**	**124 721**	**8 583**	**12 260**	**38 358**	**6 112**	**134**	**160**
1989 to March 1990	114 516	100 369	92 995	49 294	43 701	2 897	4 477	14 147	2 043	28	64
1985 to 1988	119 916	105 477	97 959	51 095	46 864	3 066	4 452	14 439	2 353	53	25
1980 to 1984	44 612	39 836	36 931	20 953	15 978	1 209	1 696	4 776	827	39	39
1970 to 1979	32 315	29 361	27 332	15 754	11 578	975	1 054	2 954	602	10	15
1960 to 1969	9 944	8 883	8 479	5 080	3 399	184	220	1 061	182	2	6
1959 or earlier	9 822	8 841	8 228	5 027	3 201	252	361	981	105	2	11
PLUMBING FACILITIES BY PERSONS PER ROOM											
Owner-occupied housing units	**767 282**	**567 296**	**534 339**	**182 639**	**351 700**	**11 234**	**21 723**	**199 986**	**13 608**	**233**	**1 737**
Lacking complete plumbing facilities	1 562	942	869	357	512	26	47	620	14	4	7
1.01 or more	40	11	5	–	5	–	6	29	–	–	–
Renter-occupied housing units	**331 125**	**292 767**	**271 924**	**147 203**	**124 721**	**8 583**	**12 260**	**38 358**	**6 112**	**134**	**160**
Lacking complete plumbing facilities	1 492	1 322	1 236	854	382	84	2	170	19	–	3
1.01 or more	146	146	146	116	30	–	–	–	–	–	–

TIPSII [UPF] GH209 CENSUS90 71580800 07/22/93 9:14 AM MACHINE: C DATA:CENSUS90*H2TIPSDA09. 07/14/93 15:05:23 TAPE: NONE FRAME: 51
TSF:CENSUS90*92. 07/14/93 15:06:19 UTF:CENSUS90*93. 07/14/93 15:06:19 META:CENSUS90*H2TABLES09. 07/14/93 15:22:01

Table 18. Occupancy, Fuel, and Structural Characteristics of Housing Units With a Black Householder: 1990

[Data based on sample and subject to sampling variability, see text. For definitions of terms and meanings of symbols, see text]

State Urban and Rural and Size of Place	The State	Urban						Rural			Rural farm
		Total	Inside urbanized area			Outside urbanized area		Total	Place of 1,000 to 2,499	Place of less than 1,000	
			Total	Central place	Urban fringe	Place of 10,000 or more	Place of 2,500 to 9,999				
Occupied housing units	**89 816**	**87 808**	**87 199**	**70 632**	**16 567**	**380**	**229**	**2 008**	**102**	**–**	**2**
TENURE											
Owner-occupied housing units	28 075	26 609	26 323	17 719	8 604	145	141	1 466	86	–	2
Renter-occupied housing units	61 741	61 199	60 876	52 913	7 963	235	88	542	16	–	–
YEAR STRUCTURE BUILT											
Owner-occupied housing units	**28 075**	**26 609**	**26 323**	**17 719**	**8 604**	**145**	**141**	**1 466**	**86**	**–**	**2**
1989 to March 1990	318	236	215	120	95	14	7	82	–	–	–
1985 to 1988	1 893	1 650	1 610	1 042	568	10	30	243	12	–	–
1980 to 1984	1 272	1 185	1 165	641	524	20	–	87	–	–	–
1970 to 1979	3 145	2 803	2 761	1 355	1 406	15	27	342	13	–	–
1960 to 1969	4 623	4 335	4 299	2 289	2 010	11	25	288	7	–	–
1950 to 1959	5 036	4 797	4 772	2 714	2 058	–	25	239	31	–	–
1940 to 1949	3 864	3 805	3 799	2 945	854	6	–	59	–	–	–
1939 or earlier	7 924	7 798	7 702	6 613	1 089	69	27	126	23	–	2
Renter-occupied housing units	**61 741**	**61 199**	**60 876**	**52 913**	**7 963**	**235**	**88**	**542**	**16**	**–**	**–**
1989 to March 1990	849	836	836	785	51	–	–	13	–	–	–
1985 to 1988	3 735	3 683	3 636	3 114	522	39	8	52	–	–	–
1980 to 1984	3 581	3 467	3 442	2 901	541	20	5	114	–	–	–
1970 to 1979	9 509	9 335	9 263	7 507	1 756	65	7	174	7	–	–
1960 to 1969	10 692	10 638	10 600	8 509	2 091	22	16	54	–	–	–
1950 to 1959	9 494	9 483	9 463	8 473	990	15	5	11	8	–	–
1940 to 1949	7 178	7 167	7 138	6 486	652	15	14	11	–	–	–
1939 or earlier	16 703	16 590	16 498	15 138	1 360	59	33	113	1	–	–
BEDROOMS											
Owner-occupied housing units	**28 075**	**26 609**	**26 323**	**17 719**	**8 604**	**145**	**141**	**1 466**	**86**	**–**	**2**
None	34	34	34	12	22	–	–	–	–	–	–
1	834	813	802	624	178	5	6	21	–	–	–
2	6 809	6 672	6 606	4 910	1 696	42	24	137	–	–	–
3	13 640	12 848	12 746	7 870	4 876	54	48	792	63	–	–
4	4 988	4 523	4 446	2 933	1 513	32	45	465	23	–	2
5 or more	1 770	1 719	1 689	1 370	319	12	18	51	–	–	–
Renter-occupied housing units	**61 741**	**61 199**	**60 876**	**52 913**	**7 963**	**235**	**88**	**542**	**16**	**–**	**–**
None	2 684	2 655	2 647	2 524	123	8	–	29	–	–	–
1	16 751	16 639	16 546	14 458	2 088	79	14	112	–	–	–
2	27 343	27 080	26 898	22 858	4 040	123	59	263	15	–	–
3	12 435	12 340	12 307	10 833	1 474	25	8	95	1	–	–
4	2 082	2 044	2 037	1 830	207	–	7	38	–	–	–
5 or more	446	441	441	410	31	–	–	5	–	–	–
SOURCE OF WATER											
Public system or private company	87 429	86 550	86 005	70 242	15 763	356	189	879	49	–	–
Individual drilled well	2 059	1 068	1 004	292	712	24	40	991	53	–	2
Individual dug well	269	139	139	56	83	–	–	130	–	–	–
Some other source	59	51	51	42	9	–	–	8	–	–	–
SEWAGE DISPOSAL											
Public sewer	85 806	85 181	84 648	69 192	15 456	344	189	625	46	–	–
Septic tank or cesspool	3 464	2 097	2 021	961	1 060	36	40	1 367	56	–	2
Other means	546	530	530	479	51	–	–	16	–	–	–
KITCHEN FACILITIES											
Complete kitchen facilities	89 149	87 153	86 550	70 061	16 489	374	229	1 996	102	–	2
Lacking complete kitchen facilities	667	655	649	571	78	6	–	12	–	–	–
HOUSE HEATING FUEL											
Utility gas	38 921	38 646	38 464	33 032	5 432	135	47	275	9	–	–
Bottled, tank, or LP gas	2 371	2 298	2 272	1 856	416	26	–	73	–	–	–
Electricity	16 716	16 304	16 140	12 688	3 452	96	68	412	19	–	–
Fuel oil, kerosene, etc.	30 656	29 431	29 219	22 141	7 078	105	107	1 225	74	–	2
Coal or coke	59	59	53	45	8	6	–	–	–	–	–
Wood	127	104	91	46	45	6	7	23	–	–	–
Solar energy	20	20	20	20	–	–	–	–	–	–	–
Other fuel	328	328	322	284	38	6	–	–	–	–	–
No fuel used	618	618	618	520	98	–	–	–	–	–	–
VEHICLES AVAILABLE											
None	27 577	27 484	27 373	25 572	1 801	96	15	93	–	–	–
1	33 554	32 997	32 747	26 685	6 062	159	91	557	69	–	–
2	20 834	19 994	19 795	13 577	6 218	100	99	840	19	–	–
3	5 841	5 459	5 427	3 549	1 878	25	7	382	8	–	–
4	1 509	1 393	1 376	909	467	–	17	116	6	–	–
5 or more	501	481	481	340	141	–	–	20	–	–	2
YEAR HOUSEHOLDER MOVED INTO UNIT											
Owner-occupied housing units	**28 075**	**26 609**	**26 323**	**17 719**	**8 604**	**145**	**141**	**1 466**	**86**	**–**	**2**
1989 to March 1990	2 240	2 084	2 025	1 343	682	38	21	156	–	–	–
1985 to 1988	7 214	6 794	6 702	4 231	2 471	30	62	420	12	–	–
1980 to 1984	4 258	4 047	4 021	2 757	1 264	14	12	211	9	–	–
1970 to 1979	8 307	7 918	7 859	5 499	2 360	30	29	389	21	–	2
1960 to 1969	4 039	3 829	3 812	2 623	1 189	–	17	210	30	–	–
1959 or earlier	2 017	1 937	1 904	1 266	638	33	–	80	14	–	–
Renter-occupied housing units	**61 741**	**61 199**	**60 876**	**52 913**	**7 963**	**235**	**88**	**542**	**16**	**–**	**–**
1989 to March 1990	21 263	21 035	20 887	17 608	3 279	101	47	228	8	–	–
1985 to 1988	21 620	21 424	21 317	18 293	3 024	76	31	196	–	–	–
1980 to 1984	8 950	8 885	8 853	7 985	868	32	–	65	–	–	–
1970 to 1979	7 480	7 449	7 413	6 774	639	26	10	31	7	–	–
1960 to 1969	1 608	1 593	1 593	1 484	109	–	–	15	1	–	–
1959 or earlier	820	813	813	769	44	–	–	7	–	–	–
PLUMBING FACILITIES BY PERSONS PER ROOM											
Owner-occupied housing units	**28 075**	**26 609**	**26 323**	**17 719**	**8 604**	**145**	**141**	**1 466**	**86**	**–**	**2**
Lacking complete plumbing facilities	56	45	39	19	20	6	–	11	–	–	–
1.01 or more	5	5	5	–	5	–	–	–	–	–	–
Renter-occupied housing units	**61 741**	**61 199**	**60 876**	**52 913**	**7 963**	**235**	**88**	**542**	**16**	**–**	**–**
Lacking complete plumbing facilities	591	591	591	567	24	–	–	–	–	–	–
1.01 or more	79	79	79	71	8	–	–	–	–	–	–

TIPSII [UPF] GH209 CENSUS90 71580800 07/22/93 9:14 AM MACHINE: C DATA:CENSUS90*H2TIPSDA09. 07/14/93 15:05:23 TAPE: NONE FRAME: 52
TSF:CENSUS90*92. 07/14/93 15:06:19 UTF:CENSUS90*93. 07/14/93 15:06:19 META:CENSUS90*H2TABLES09. 07/14/93 15:22:01

Table 19. **Occupancy, Fuel, and Structural Characteristics of Housing Units With an American Indian, Eskimo, or Aleut Householder: 1990**

[Data based on sample and subject to sampling variability, see text. For definitions of terms and meanings of symbols, see text]

State Urban and Rural and Size of Place	The State	Urban						Rural			Rural farm
			Inside urbanized area			Outside urbanized area					
		Total	Total	Central place	Urban fringe	Place of 10,000 or more	Place of 2,500 to 9,999	Total	Place of 1,000 to 2,499	Place of less than 1,000	
Occupied housing units	**2 453**	**1 984**	**1 842**	**1 006**	**836**	**51**	**91**	**469**	**29**	**7**	**9**
TENURE											
Owner-occupied housing units	917	604	590	279	311	8	6	313	25	4	9
Renter-occupied housing units	1 536	1 380	1 252	727	525	43	85	156	4	3	–
YEAR STRUCTURE BUILT											
Owner-occupied housing units	**917**	**604**	**590**	**279**	**311**	**8**	**6**	**313**	**25**	**4**	**9**
1989 to March 1990	2	–	–	–	–	–	–	2	–	–	–
1985 to 1988	39	12	12	–	12	–	–	27	–	–	–
1980 to 1984	62	21	21	6	15	–	–	41	–	–	–
1970 to 1979	176	99	91	36	55	8	–	77	5	–	–
1960 to 1969	146	110	110	34	76	–	–	36	11	–	–
1950 to 1959	155	129	123	42	81	–	6	26	–	–	9
1940 to 1949	52	35	35	12	23	–	–	17	–	–	–
1939 or earlier	285	198	198	149	49	–	–	87	9	4	–
Renter-occupied housing units	**1 536**	**1 380**	**1 252**	**727**	**525**	**43**	**85**	**156**	**4**	**3**	**–**
1989 to March 1990	54	54	47	32	15	–	7	–	–	–	–
1985 to 1988	118	97	89	36	53	–	8	21	–	–	–
1980 to 1984	123	109	91	45	46	9	9	14	–	–	–
1970 to 1979	304	277	256	117	139	3	18	27	–	–	–
1960 to 1969	137	112	112	59	53	–	–	25	–	–	–
1950 to 1959	178	155	148	94	54	–	7	23	–	–	–
1940 to 1949	120	112	112	67	45	–	–	8	–	–	–
1939 or earlier	502	464	397	277	120	31	36	38	4	3	–
BEDROOMS											
Owner-occupied housing units	**917**	**604**	**590**	**279**	**311**	**8**	**6**	**313**	**25**	**4**	**9**
None	–	–	–	–	–	–	–	–	–	–	–
1	32	8	8	6	2	–	–	24	–	–	–
2	122	72	72	43	29	–	–	50	–	–	–
3	433	310	296	118	178	8	6	123	16	–	–
4	285	176	176	80	96	–	–	109	9	4	9
5 or more	45	38	38	32	6	–	–	7	–	–	–
Renter-occupied housing units	**1 536**	**1 380**	**1 252**	**727**	**525**	**43**	**85**	**156**	**4**	**3**	**–**
None	83	83	68	52	16	7	8	–	–	–	–
1	545	509	485	297	188	9	15	36	4	–	–
2	559	487	440	230	210	22	25	72	–	3	–
3	259	215	186	99	87	5	24	44	–	–	–
4	77	73	64	40	24	–	9	4	–	–	–
5 or more	13	13	9	9	–	–	4	–	–	–	–
SOURCE OF WATER											
Public system or private company	2 023	1 886	1 757	990	767	51	78	137	9	–	–
Individual drilled well	321	87	74	16	58	–	13	234	4	3	9
Individual dug well	92	11	11	–	11	–	–	81	11	–	–
Some other source	17	–	–	–	–	–	–	17	5	4	–
SEWAGE DISPOSAL											
Public sewer	1 844	1 753	1 635	939	696	51	67	91	4	7	–
Septic tank or cesspool	603	231	207	67	140	–	24	372	20	–	9
Other means	6	–	–	–	–	–	–	6	5	–	–
KITCHEN FACILITIES											
Complete kitchen facilities	2 446	1 978	1 836	1 000	836	51	91	468	29	7	9
Lacking complete kitchen facilities	7	6	6	6	–	–	–	1	–	–	–
HOUSE HEATING FUEL											
Utility gas	753	743	703	459	244	22	18	10	–	–	–
Bottled, tank, or LP gas	116	73	57	19	38	9	7	43	–	–	–
Electricity	424	363	329	200	129	17	17	61	–	3	–
Fuel oil, kerosene, etc.	1 017	752	700	296	404	3	49	265	24	4	–
Coal or coke	9	–	–	–	–	–	–	9	–	–	–
Wood	87	11	11	–	11	–	–	76	–	–	9
Solar energy	8	8	8	8	–	–	–	–	–	–	–
Other fuel	19	19	19	9	10	–	–	–	–	–	–
No fuel used	20	15	15	15	–	–	–	5	5	–	–
VEHICLES AVAILABLE											
None	557	533	494	407	87	16	23	24	–	–	–
1	800	675	643	334	309	12	20	125	9	–	–
2	704	488	449	177	272	15	24	216	11	7	–
3	283	203	187	61	126	8	8	80	9	–	9
4	97	78	62	27	35	–	16	19	–	–	–
5 or more	12	7	7	–	7	–	–	5	–	–	–
YEAR HOUSEHOLDER MOVED INTO UNIT											
Owner-occupied housing units	**917**	**604**	**590**	**279**	**311**	**8**	**6**	**313**	**25**	**4**	**9**
1989 to March 1990	75	29	29	21	8	–	–	46	–	–	–
1985 to 1988	242	182	176	80	96	–	6	60	5	–	–
1980 to 1984	130	81	81	28	53	–	–	49	–	4	–
1970 to 1979	254	163	155	82	73	8	–	91	9	–	9
1960 to 1969	119	91	91	49	42	–	–	28	11	–	–
1959 or earlier	97	58	58	19	39	–	–	39	–	–	–
Renter-occupied housing units	**1 536**	**1 380**	**1 252**	**727**	**525**	**43**	**85**	**156**	**4**	**3**	**–**
1989 to March 1990	633	556	489	254	235	18	49	77	–	–	–
1985 to 1988	536	489	461	239	222	16	12	47	4	–	–
1980 to 1984	242	229	205	169	36	9	15	13	–	3	–
1970 to 1979	111	97	97	65	32	–	–	14	–	–	–
1960 to 1969	–	–	–	–	–	–	–	–	–	–	–
1959 or earlier	14	9	–	–	–	–	9	5	–	–	–
PLUMBING FACILITIES BY PERSONS PER ROOM											
Owner-occupied housing units	**917**	**604**	**590**	**279**	**311**	**8**	**6**	**313**	**25**	**4**	**9**
Lacking complete plumbing facilities	12	–	–	–	–	–	–	12	–	–	–
1.01 or more	–	–	–	–	–	–	–	–	–	–	–
Renter-occupied housing units	**1 536**	**1 380**	**1 252**	**727**	**525**	**43**	**85**	**156**	**4**	**3**	**–**
Lacking complete plumbing facilities	35	35	26	26	–	–	9	–	–	–	–
1.01 or more	–	–	–	–	–	–	–	–	–	–	–

TIPSII [UPF] GH209 CENSUS90 71580800 07/22/93 9:14 AM MACHINE: C DATA:CENSUS90*H2TIPSDA09. 07/14/93 15:05:23 TAPE: NONE FRAME: 53
TSF:CENSUS90*92. 07/14/93 15:06:19 UTF:CENSUS90*93. 07/14/93 15:06:19 META:CENSUS90*H2TABLES09. 07/14/93 15:22:01

Table 20. **Occupancy, Fuel, and Structural Characteristics of Housing Units With an Asian or Pacific Islander Householder: 1990**

[Data based on sample and subject to sampling variability, see text. For definitions of terms and meanings of symbols, see text]

State Urban and Rural and Size of Place	The State	Urban						Rural			Rural farm
			Inside urbanized area			Outside urbanized area					
		Total	Total	Central place	Urban fringe	Place of 10,000 or more	Place of 2,500 to 9,999	Total	Place of 1,000 to 2,499	Place of less than 1,000	
Occupied housing units	**13 074**	**11 576**	**11 049**	**5 445**	**5 604**	**357**	**170**	**1 498**	**72**	**–**	**5**
TENURE											
Owner-occupied housing units	6 681	5 532	5 395	1 972	3 423	63	74	1 149	45	–	5
Renter-occupied housing units	6 393	6 044	5 654	3 473	2 181	294	96	349	27	–	–
YEAR STRUCTURE BUILT											
Owner-occupied housing units	**6 681**	**5 532**	**5 395**	**1 972**	**3 423**	**63**	**74**	**1 149**	**45**	**–**	**5**
1989 to March 1990	115	92	87	25	62	5	–	23	–	–	–
1985 to 1988	935	738	733	265	468	–	5	197	5	–	–
1980 to 1984	732	601	590	180	410	7	4	131	–	–	–
1970 to 1979	1 509	1 164	1 133	349	784	3	28	345	14	–	–
1960 to 1969	1 196	969	945	290	655	11	13	227	–	–	5
1950 to 1959	981	877	855	279	576	5	17	104	3	–	–
1940 to 1949	443	384	377	170	207	7	–	59	–	–	–
1939 or earlier	770	707	675	414	261	25	7	63	23	–	–
Renter-occupied housing units	**6 393**	**6 044**	**5 654**	**3 473**	**2 181**	**294**	**96**	**349**	**27**	**–**	**–**
1989 to March 1990	50	50	50	26	24	–	–	–	–	–	–
1985 to 1988	558	496	474	229	245	17	5	62	–	–	–
1980 to 1984	386	345	322	192	130	14	9	41	–	–	–
1970 to 1979	1 081	1 011	959	439	520	17	35	70	5	–	–
1960 to 1969	1 141	1 066	1 027	630	397	39	–	75	–	–	–
1950 to 1959	759	730	665	418	247	49	16	29	10	–	–
1940 to 1949	625	610	549	412	137	61	–	15	–	–	–
1939 or earlier	1 793	1 736	1 608	1 127	481	97	31	57	12	–	–
BEDROOMS											
Owner-occupied housing units	**6 681**	**5 532**	**5 395**	**1 972**	**3 423**	**63**	**74**	**1 149**	**45**	**–**	**5**
None	17	17	17	8	9	–	–	–	–	–	–
1	253	226	217	99	118	9	–	27	–	–	–
2	1 183	1 065	1 036	513	523	12	17	118	10	–	–
3	2 762	2 383	2 328	765	1 563	11	44	379	21	–	5
4	1 905	1 439	1 398	436	962	28	13	466	9	–	–
5 or more	561	402	399	151	248	3	–	159	5	–	–
Renter-occupied housing units	**6 393**	**6 044**	**5 654**	**3 473**	**2 181**	**294**	**96**	**349**	**27**	**–**	**–**
None	477	477	448	335	113	29	–	–	–	–	–
1	1 932	1 839	1 726	1 174	552	98	15	93	15	–	–
2	2 710	2 559	2 358	1 491	867	146	55	151	12	–	–
3	992	907	871	382	489	21	15	85	–	–	–
4	267	247	236	91	145	–	11	20	–	–	–
5 or more	15	15	15	–	15	–	–	–	–	–	–
SOURCE OF WATER											
Public system or private company	11 392	10 886	10 400	5 230	5 170	327	159	506	55	–	5
Individual drilled well	1 532	618	577	200	377	30	11	914	5	–	–
Individual dug well	134	63	63	6	57	–	–	71	12	–	–
Some other source	16	9	9	9	–	–	–	7	–	–	–
SEWAGE DISPOSAL											
Public sewer	10 548	10 140	9 679	5 032	4 647	343	118	408	37	–	–
Septic tank or cesspool	2 437	1 357	1 296	386	910	9	52	1 080	35	–	5
Other means	89	79	74	27	47	5	–	10	–	–	–
KITCHEN FACILITIES											
Complete kitchen facilities	13 028	11 530	11 006	5 417	5 589	354	170	1 498	72	–	5
Lacking complete kitchen facilities	46	46	43	28	15	3	–	–	–	–	–
HOUSE HEATING FUEL											
Utility gas	4 292	4 172	4 079	2 069	2 010	82	11	120	29	–	–
Bottled, tank, or LP gas	383	294	261	149	112	13	20	89	–	–	–
Electricity	2 639	2 321	2 161	1 212	949	105	55	318	18	–	5
Fuel oil, kerosene, etc.	5 647	4 723	4 482	1 967	2 515	157	84	924	19	–	–
Coal or coke	22	20	20	11	9	–	–	2	–	–	–
Wood	44	10	10	10	–	–	–	34	6	–	–
Solar energy	4	–	–	–	–	–	–	4	–	–	–
Other fuel	16	9	9	–	9	–	–	7	–	–	–
No fuel used	27	27	27	27	–	–	–	–	–	–	–
VEHICLES AVAILABLE											
None	807	791	763	590	173	23	5	16	–	–	–
1	4 454	4 140	3 906	2 337	1 569	192	42	314	5	–	–
2	5 409	4 681	4 480	1 805	2 675	93	108	728	65	–	–
3	1 722	1 418	1 361	509	852	42	15	304	–	–	5
4	513	408	404	149	255	4	–	105	2	–	–
5 or more	169	138	135	55	80	3	–	31	–	–	–
YEAR HOUSEHOLDER MOVED INTO UNIT											
Owner-occupied housing units	**6 681**	**5 532**	**5 395**	**1 972**	**3 423**	**63**	**74**	**1 149**	**45**	**–**	**5**
1989 to March 1990	1 089	890	866	370	496	5	19	199	18	–	–
1985 to 1988	2 984	2 545	2 485	962	1 523	31	29	439	5	–	–
1980 to 1984	1 153	923	883	261	622	21	19	230	2	–	–
1970 to 1979	1 205	998	991	315	676	–	7	207	11	–	5
1960 to 1969	152	103	97	27	70	6	–	49	6	–	–
1959 or earlier	98	73	73	37	36	–	–	25	3	–	–
Renter-occupied housing units	**6 393**	**6 044**	**5 654**	**3 473**	**2 181**	**294**	**96**	**349**	**27**	**–**	**–**
1989 to March 1990	3 420	3 242	3 049	1 783	1 266	128	65	178	5	–	–
1985 to 1988	2 427	2 283	2 102	1 300	802	166	15	144	22	–	–
1980 to 1984	299	278	269	187	82	–	9	21	–	–	–
1970 to 1979	223	223	216	189	27	–	7	–	–	–	–
1960 to 1969	10	4	4	–	4	–	–	6	–	–	–
1959 or earlier	14	14	14	14	–	–	–	–	–	–	–
PLUMBING FACILITIES BY PERSONS PER ROOM											
Owner-occupied housing units	**6 681**	**5 532**	**5 395**	**1 972**	**3 423**	**63**	**74**	**1 149**	**45**	**–**	**5**
Lacking complete plumbing facilities	7	7	7	–	7	–	–	–	–	–	–
1.01 or more	–	–	–	–	–	–	–	–	–	–	–
Renter-occupied housing units	**6 393**	**6 044**	**5 654**	**3 473**	**2 181**	**294**	**96**	**349**	**27**	**–**	**–**
Lacking complete plumbing facilities	44	44	39	26	13	–	5	–	–	–	–
1.01 or more	4	4	4	4	–	–	–	–	–	–	–

TIPSII [UPF] GH209 CENSUS90 71580800 07/22/93 9:14 AM MACHINE: C DATA:CENSUS90*H2TIPSDA09. 07/14/93 15:05:23 TAPE: NONE FRAME: 54
TSF:CENSUS90*92. 07/14/93 15:06:19 UTF:CENSUS90*93. 07/14/93 15:06:19 META:CENSUS90*H2TABLES09. 07/14/93 15:22:01

Table 21. Occupancy, Fuel, and Structural Characteristics of Housing Units With an Hispanic Origin Householder: 1990

[Householders of Hispanic origin may be of any race. Data based on sample and subject to sampling variability, see text. For definitions of terms and meanings of symbols, see text]

State Urban and Rural and Size of Place	The State	Urban						Rural			Rural farm
		Total	Inside urbanized area			Outside urbanized area		Total	Place of 1,000 to 2,499	Place of less than 1,000	
			Total	Central place	Urban fringe	Place of 10,000 or more	Place of 2,500 to 9,999				
Occupied housing units	**58 514**	**56 228**	**55 018**	**46 321**	**8 697**	**792**	**418**	**2 286**	**244**	**–**	**–**
TENURE											
Owner-occupied housing units	14 428	13 090	12 795	8 294	4 501	119	176	1 338	116	–	–
Renter-occupied housing units	44 086	43 138	42 223	38 027	4 196	673	242	948	128	–	–
YEAR STRUCTURE BUILT											
Owner-occupied housing units	**14 428**	**13 090**	**12 795**	**8 294**	**4 501**	**119**	**176**	**1 338**	**116**	**–**	**–**
1989 to March 1990	249	211	211	145	66	–	–	38	–	–	–
1985 to 1988	1 341	1 127	1 117	637	480	–	10	214	7	–	–
1980 to 1984	891	768	740	430	310	14	14	123	14	–	–
1970 to 1979	2 114	1 775	1 700	837	863	44	31	339	31	–	–
1960 to 1969	1 971	1 751	1 709	903	806	6	36	220	9	–	–
1950 to 1959	2 160	1 946	1 923	1 058	865	7	16	214	18	–	–
1940 to 1949	1 715	1 655	1 640	1 285	355	–	15	60	8	–	–
1939 or earlier	3 987	3 857	3 755	2 999	756	48	54	130	29	–	–
Renter-occupied housing units	**44 086**	**43 138**	**42 223**	**38 027**	**4 196**	**673**	**242**	**948**	**128**	**–**	**–**
1989 to March 1990	946	930	930	838	92	–	–	16	–	–	–
1985 to 1988	2 709	2 531	2 493	2 191	302	22	16	178	50	–	–
1980 to 1984	2 439	2 355	2 331	2 121	210	17	7	84	13	–	–
1970 to 1979	5 790	5 445	5 300	4 517	783	95	50	345	17	–	–
1960 to 1969	5 841	5 749	5 651	4 949	702	47	51	92	–	–	–
1950 to 1959	5 641	5 624	5 527	4 911	616	57	40	17	–	–	–
1940 to 1949	5 518	5 475	5 430	5 035	395	45	–	43	–	–	–
1939 or earlier	15 202	15 029	14 561	13 465	1 096	390	78	173	48	–	–
BEDROOMS											
Owner-occupied housing units	**14 428**	**13 090**	**12 795**	**8 294**	**4 501**	**119**	**176**	**1 338**	**116**	**–**	**–**
None	33	33	33	33	–	–	–	–	–	–	–
1	466	443	428	245	183	–	15	23	–	–	–
2	3 842	3 645	3 585	2 723	862	20	40	197	20	–	–
3	6 393	5 786	5 637	3 427	2 210	77	72	607	43	–	–
4	2 720	2 344	2 289	1 327	962	12	43	376	36	–	–
5 or more	974	839	823	539	284	10	6	135	17	–	–
Renter-occupied housing units	**44 086**	**43 138**	**42 223**	**38 027**	**4 196**	**673**	**242**	**948**	**128**	**–**	**–**
None	1 897	1 874	1 851	1 752	99	18	5	23	–	–	–
1	11 738	11 479	11 228	10 072	1 156	188	63	259	75	–	–
2	18 926	18 532	18 135	16 236	1 899	298	99	394	13	–	–
3	9 730	9 552	9 338	8 495	843	169	45	178	24	–	–
4	1 502	1 430	1 420	1 247	173	–	10	72	16	–	–
5 or more	293	271	251	225	26	–	20	22	–	–	–
SOURCE OF WATER											
Public system or private company	56 010	55 025	53 932	45 864	8 068	736	357	985	205	–	–
Individual drilled well	2 116	1 019	921	392	529	37	61	1 097	30	–	–
Individual dug well	296	103	103	26	77	–	–	193	9	–	–
Some other source	92	81	62	39	23	19	–	11	–	–	–
SEWAGE DISPOSAL											
Public sewer	53 973	53 209	52 142	44 586	7 556	757	310	764	129	–	–
Septic tank or cesspool	3 519	2 014	1 891	788	1 103	15	108	1 505	115	–	–
Other means	1 022	1 005	985	947	38	20	–	17	–	–	–
KITCHEN FACILITIES											
Complete kitchen facilities	57 289	55 004	53 803	45 177	8 626	788	413	2 285	244	–	–
Lacking complete kitchen facilities	1 225	1 224	1 215	1 144	71	4	5	1	–	–	–
HOUSE HEATING FUEL											
Utility gas	28 059	27 888	27 476	24 484	2 992	344	68	171	28	–	–
Bottled, tank, or LP gas	2 651	2 569	2 485	2 241	244	61	23	82	39	–	–
Electricity	9 608	9 141	8 883	7 344	1 539	155	103	467	71	–	–
Fuel oil, kerosene, etc.	17 441	15 962	15 528	11 669	3 859	225	209	1 479	106	–	–
Coal or coke	74	74	74	58	16	–	–	–	–	–	–
Wood	127	55	38	23	15	7	10	72	–	–	–
Solar energy	–	–	–	–	–	–	–	–	–	–	–
Other fuel	206	202	197	183	14	–	5	4	–	–	–
No fuel used	348	337	337	319	18	–	–	11	–	–	–
VEHICLES AVAILABLE											
None	19 477	19 317	19 032	18 492	540	235	50	160	5	–	–
1	19 791	19 219	18 810	15 854	2 956	268	141	572	117	–	–
2	14 137	13 153	12 753	8 992	3 761	248	152	984	98	–	–
3	3 601	3 199	3 118	2 097	1 021	41	40	402	24	–	–
4	1 085	970	944	640	304	–	26	115	–	–	–
5 or more	423	370	361	246	115	–	9	53	–	–	–
YEAR HOUSEHOLDER MOVED INTO UNIT											
Owner-occupied housing units	**14 428**	**13 090**	**12 795**	**8 294**	**4 501**	**119**	**176**	**1 338**	**116**	**–**	**–**
1989 to March 1990	2 029	1 839	1 805	1 159	646	11	23	190	2	–	–
1985 to 1988	5 182	4 734	4 640	3 092	1 548	44	50	448	64	–	–
1980 to 1984	2 643	2 376	2 342	1 595	747	15	19	267	35	–	–
1970 to 1979	3 208	2 947	2 883	1 897	986	25	39	261	13	–	–
1960 to 1969	934	805	741	389	352	19	45	129	–	–	–
1959 or earlier	432	389	384	162	222	5	–	43	2	–	–
Renter-occupied housing units	**44 086**	**43 138**	**42 223**	**38 027**	**4 196**	**673**	**242**	**948**	**128**	**–**	**–**
1989 to March 1990	20 144	19 638	19 146	17 097	2 049	335	157	506	38	–	–
1985 to 1988	16 118	15 760	15 501	13 936	1 565	186	73	358	64	–	–
1980 to 1984	4 755	4 689	4 592	4 208	384	92	5	66	11	–	–
1970 to 1979	2 524	2 514	2 447	2 276	171	60	7	10	7	–	–
1960 to 1969	364	356	356	338	18	–	–	8	8	–	–
1959 or earlier	181	181	181	172	9	–	–	–	–	–	–
PLUMBING FACILITIES BY PERSONS PER ROOM											
Owner-occupied housing units	**14 428**	**13 090**	**12 795**	**8 294**	**4 501**	**119**	**176**	**1 338**	**116**	**–**	**–**
Lacking complete plumbing facilities	30	29	29	22	7	–	–	1	–	–	–
1.01 or more	–	–	–	–	–	–	–	–	–	–	–
Renter-occupied housing units	**44 086**	**43 138**	**42 223**	**38 027**	**4 196**	**673**	**242**	**948**	**128**	**–**	**–**
Lacking complete plumbing facilities	990	990	975	941	34	15	–	–	–	–	–
1.01 or more	285	285	285	274	11	–	–	–	–	–	–

TIPSII [UPF] GH209 CENSUS90 71580800 07/22/93 9:14 AM MACHINE: C DATA:CENSUS90*H2TIPSDA09. 07/14/93 15:05:23 TAPE: NONE FRAME: 55
TSF:CENSUS90*92. 07/14/93 15:06:19 UTF:CENSUS90*93. 07/14/93 15:06:19 META:CENSUS90*H2TABLES09. 07/14/93 15:22:01

Table 22. **Occupancy, Fuel, and Structural Characteristics of Housing Units With a White, Not of Hispanic Origin Householder: 1990**

[Data based on sample and subject to sampling variability, see text. For definitions of terms and meanings of symbols, see text]

State Urban and Rural and Size of Place	The State	Urban						Rural			
			Inside urbanized area			Outside urbanized area					
		Total	Total	Central place	Urban fringe	Place of 10,000 or more	Place of 2,500 to 9,999	Total	Place of 1,000 to 2,499	Place of less than 1,000	Rural farm
Occupied housing units	**1 068 888**	**832 310**	**779 176**	**309 283**	**469 893**	**19 459**	**33 675**	**236 578**	**19 505**	**367**	**1 897**
TENURE											
Owner-occupied housing units	757 706	558 829	526 108	178 025	348 083	11 146	21 575	198 877	13 501	233	1 737
Renter-occupied housing units	311 182	273 481	253 068	131 258	121 810	8 313	12 100	37 701	6 004	134	160
YEAR STRUCTURE BUILT											
Owner-occupied housing units	**757 706**	**558 829**	**526 108**	**178 025**	**348 083**	**11 146**	**21 575**	**198 877**	**13 501**	**233**	**1 737**
1989 to March 1990	8 621	5 247	4 900	1 667	3 233	191	156	3 374	174	–	7
1985 to 1988	63 188	38 566	36 262	12 274	23 988	973	1 331	24 622	1 084	14	108
1980 to 1984	45 236	28 363	27 065	8 302	18 763	567	731	16 873	762	11	82
1970 to 1979	116 338	73 668	68 551	18 821	49 730	1 364	3 753	42 670	2 167	21	223
1960 to 1969	133 457	95 776	90 724	26 213	64 511	1 186	3 866	37 681	1 919	14	218
1950 to 1959	160 279	130 348	124 716	37 476	87 240	2 209	3 423	29 931	2 471	31	260
1940 to 1949	72 704	60 832	57 599	20 937	36 662	1 266	1 967	11 872	1 006	42	94
1939 or earlier	157 883	126 029	116 291	52 335	63 956	3 390	6 348	31 854	3 918	100	745
Renter-occupied housing units	**311 182**	**273 481**	**253 068**	**131 258**	**121 810**	**8 313**	**12 100**	**37 701**	**6 004**	**134**	**160**
1989 to March 1990	4 196	3 707	3 393	1 975	1 418	103	211	489	137	–	–
1985 to 1988	24 781	21 151	19 608	9 577	10 031	607	936	3 630	386	–	–
1980 to 1984	21 196	18 231	16 742	8 306	8 436	562	927	2 965	451	49	17
1970 to 1979	54 286	47 463	44 231	21 149	23 082	1 441	1 791	6 823	1 094	9	–
1960 to 1969	46 290	40 884	38 678	18 075	20 603	1 047	1 159	5 406	625	12	15
1950 to 1959	31 749	27 421	25 747	12 375	13 372	590	1 084	4 328	549	7	8
1940 to 1949	25 671	23 561	22 258	11 635	10 623	559	744	2 110	294	9	15
1939 or earlier	103 013	91 063	82 411	48 166	34 245	3 404	5 248	11 950	2 468	48	105
BEDROOMS											
Owner-occupied housing units	**757 706**	**558 829**	**526 108**	**178 025**	**348 083**	**11 146**	**21 575**	**198 877**	**13 501**	**233**	**1 737**
None	766	664	652	466	186	3	9	102	7	2	–
1	22 910	19 462	18 400	8 816	9 584	368	694	3 448	241	–	32
2	162 740	132 617	123 363	50 779	72 584	3 295	5 959	30 123	2 626	58	147
3	365 356	269 003	254 059	80 197	173 862	5 550	9 394	96 353	6 237	99	694
4	164 127	110 134	103 986	29 524	74 462	1 632	4 516	53 993	3 446	49	567
5 or more	41 807	26 949	25 648	8 243	17 405	298	1 003	14 858	944	25	297
Renter-occupied housing units	**311 182**	**273 481**	**253 068**	**131 258**	**121 810**	**8 313**	**12 100**	**37 701**	**6 004**	**134**	**160**
None	13 107	12 224	11 511	6 829	4 682	368	345	883	260	2	–
1	100 907	91 426	84 734	46 159	38 575	2 850	3 842	9 481	2 150	67	37
2	130 832	116 072	107 482	56 710	50 772	3 544	5 046	14 760	2 231	38	35
3	52 359	43 992	40 376	18 117	22 259	1 308	2 308	8 367	934	24	28
4	11 077	7 737	7 036	2 549	4 487	204	497	3 340	387	3	40
5 or more	2 900	2 030	1 929	894	1 035	39	62	870	42	–	20
SOURCE OF WATER											
Public system or private company	802 213	743 610	702 005	290 157	411 848	15 409	26 196	58 603	11 290	162	131
Individual drilled well	230 488	78 270	68 205	17 179	51 026	3 616	6 449	152 218	6 740	164	1 328
Individual dug well	33 106	9 658	8 298	1 773	6 525	402	958	23 448	1 376	35	295
Some other source	3 081	772	668	174	494	32	72	2 309	99	6	143
SEWAGE DISPOSAL											
Public sewer	723 547	688 133	647 662	275 132	372 530	17 480	22 991	35 414	6 673	265	146
Septic tank or cesspool	340 944	142 424	129 963	33 532	96 431	1 954	10 507	198 520	12 623	102	1 692
Other means	4 397	1 753	1 551	619	932	25	177	2 644	209	–	59
KITCHEN FACILITIES											
Complete kitchen facilities	1 065 255	829 308	776 425	307 761	468 664	19 284	33 599	235 947	19 472	363	1 885
Lacking complete kitchen facilities	3 633	3 002	2 751	1 522	1 229	175	76	631	33	4	12
HOUSE HEATING FUEL											
Utility gas	252 288	242 898	233 085	97 275	135 810	5 730	4 083	9 390	674	–	26
Bottled, tank, or LP gas	18 100	12 186	10 981	4 570	6 411	251	954	5 914	825	3	15
Electricity	156 611	122 842	112 091	55 371	56 720	3 291	7 460	33 769	3 354	109	125
Fuel oil, kerosene, etc.	615 025	443 853	413 618	148 754	264 864	9 889	20 346	171 172	13 795	234	1 313
Coal or coke	3 901	2 060	1 850	643	1 207	72	138	1 841	128	2	19
Wood	19 577	5 675	4 876	1 303	3 573	190	609	13 902	644	19	396
Solar energy	328	140	117	16	101	23	–	188	10	–	3
Other fuel	1 896	1 629	1 577	802	775	7	45	267	49	–	–
No fuel used	1 162	1 027	981	549	432	6	40	135	26	–	–
VEHICLES AVAILABLE											
None	76 312	70 197	65 167	37 500	27 667	2 101	2 929	6 115	1 108	20	55
1	327 871	277 955	258 537	116 085	142 452	7 343	12 075	49 916	5 879	134	268
2	448 122	337 370	317 167	112 622	204 545	7 112	13 091	110 752	8 418	158	781
3	154 318	105 598	99 265	31 477	67 788	2 162	4 171	48 720	2 884	31	444
4	45 897	30 905	29 210	8 856	20 354	616	1 079	14 992	924	20	188
5 or more	16 368	10 285	9 830	2 743	7 087	125	330	6 083	292	4	161
YEAR HOUSEHOLDER MOVED INTO UNIT											
Owner-occupied housing units	**757 706**	**558 829**	**526 108**	**178 025**	**348 083**	**11 146**	**21 575**	**198 877**	**13 501**	**233**	**1 737**
1989 to March 1990	49 992	36 216	33 803	11 515	22 288	871	1 542	13 776	838	12	34
1985 to 1988	186 503	132 633	124 568	43 253	81 315	2 633	5 432	53 870	3 364	43	245
1980 to 1984	104 909	72 452	67 954	22 296	45 658	1 302	3 196	32 457	1 968	30	184
1970 to 1979	167 935	118 382	110 848	34 836	76 012	2 260	5 274	49 553	3 219	54	368
1960 to 1969	115 276	89 219	85 027	26 572	58 455	1 556	2 636	26 057	1 895	27	290
1959 or earlier	133 091	109 927	103 908	39 553	64 355	2 524	3 495	23 164	2 217	67	616
Renter-occupied housing units	**311 182**	**273 481**	**253 068**	**131 258**	**121 810**	**8 313**	**12 100**	**37 701**	**6 004**	**134**	**160**
1989 to March 1990	105 299	91 524	84 385	42 095	42 290	2 753	4 386	13 775	2 016	28	64
1985 to 1988	112 719	98 500	91 112	45 333	45 779	2 993	4 395	14 219	2 298	53	25
1980 to 1984	42 492	37 763	34 885	19 190	15 695	1 187	1 691	4 729	816	39	39
1970 to 1979	31 155	28 211	26 220	14 751	11 469	944	1 047	2 944	595	10	15
1960 to 1969	9 787	8 734	8 330	4 945	3 385	184	220	1 053	174	2	6
1959 or earlier	9 730	8 749	8 136	4 944	3 192	252	361	981	105	2	11
PLUMBING FACILITIES BY PERSONS PER ROOM											
Owner-occupied housing units	**757 706**	**558 829**	**526 108**	**178 025**	**348 083**	**11 146**	**21 575**	**198 877**	**13 501**	**233**	**1 737**
Lacking complete plumbing facilities	1 539	919	846	341	505	26	47	620	14	4	7
1.01 or more	40	11	5	–	5	–	6	29	–	–	–
Renter-occupied housing units	**311 182**	**273 481**	**253 068**	**131 258**	**121 810**	**8 313**	**12 100**	**37 701**	**6 004**	**134**	**160**
Lacking complete plumbing facilities	1 125	955	884	516	368	69	2	170	19	–	3
1.01 or more	52	52	52	22	30	–	–	–	–	–	–

TIPSII [UPF] GH209 CENSUS90 71580800 07/22/93 9:14 AM MACHINE: C DATA:CENSUS90*H2TIPSDA09. 07/14/93 15:05:23 TAPE: NONE FRAME: 56
TSF:CENSUS90*92. 07/14/93 15:06:19 UTF:CENSUS90*93. 07/14/93 15:06:19 META:CENSUS90*H2TABLES09. 07/14/93 15:22:01

Table 23. Social and Financial Characteristics of Housing Units With a White Householder: 1990

[Data based on sample and subject to sampling variability, see text. For definitions of terms and meanings of symbols, see text]

State Urban and Rural and Size of Place	The State	Urban						Rural			Rural farm
		Total	Inside urbanized area			Outside urbanized area		Total	Place of 1,000 to 2,499	Place of less than 1,000	
			Total	Central place	Urban fringe	Place of 10,000 or more	Place of 2,500 to 9,999				
Occupied housing units	**1 098 407**	**860 063**	**806 263**	**329 842**	**476 421**	**19 817**	**33 983**	**238 344**	**19 720**	**367**	**1 897**
HOUSEHOLDER 65 YEARS AND OVER											
Occupied housing units	**266 068**	**221 880**	**206 825**	**87 098**	**119 727**	**5 698**	**9 357**	**44 188**	**5 154**	**140**	**558**
Owner occupied	194 913	157 600	147 558	54 342	93 216	3 485	6 557	37 313	3 503	79	538
1-person households	118 696	102 101	94 301	42 891	51 410	2 932	4 868	16 595	2 624	80	157
Built 1939 or earlier	74 686	63 370	58 690	30 703	27 987	1 914	2 766	11 316	1 627	49	281
Mean household income in 1989 (dollars)	33 417	31 771	31 986	27 571	35 198	24 742	31 303	41 680	33 730	31 146	62 633
Female householder, no husband present	117 100	100 982	93 508	42 524	50 984	2 742	4 732	16 118	2 519	69	119
Lacking complete plumbing facilities	866	563	541	313	228	16	6	303	20	–	10
No vehicle available	51 953	47 746	44 604	24 608	19 996	1 306	1 836	4 207	751	15	55
No telephone in unit	2 406	2 109	1 966	1 301	665	60	83	297	46	5	12
1-person households	1 726	1 542	1 431	946	485	53	58	184	38	3	12
HOUSEHOLDS BELOW POVERTY LEVEL											
Owner-occupied housing units	**19 152**	**14 701**	**13 893**	**5 441**	**8 452**	**331**	**477**	**4 451**	**335**	**3**	**37**
Married-couple families	5 011	3 523	3 349	1 146	2 203	74	100	1 488	90	–	17
With own children under 18 years	1 925	1 180	1 134	370	764	15	31	745	43	–	14
Families with female householder	2 270	1 583	1 457	582	875	20	106	687	12	–	–
With own children under 18 years	1 492	1 004	908	325	583	20	76	488	6	–	–
Householder worked in 1989	5 312	3 582	3 381	1 263	2 118	62	139	1 730	88	–	30
With public assistance income	979	671	618	264	354	15	38	308	6	–	9
With Social Security income	8 566	7 026	6 578	2 570	4 008	200	248	1 540	151	3	10
Built 1939 or earlier	5 677	4 545	4 239	2 177	2 062	156	150	1 132	149	3	17
Lacking complete plumbing facilities	125	53	47	15	32	–	6	72	–	–	–
No vehicle available	3 625	3 197	3 026	1 335	1 691	79	92	428	53	–	7
No telephone in unit	284	205	185	71	114	20	–	79	7	–	–
1.01 or more persons per room	127	66	52	35	17	8	6	61	–	–	–
Renter-occupied housing units	**38 671**	**35 243**	**31 921**	**21 131**	**10 790**	**1 489**	**1 833**	**3 428**	**600**	**18**	**3**
Married-couple families	4 365	3 863	3 606	2 391	1 215	127	130	502	67	4	1
With own children under 18 years	2 827	2 496	2 332	1 574	758	89	75	331	39	4	1
Families with female householder	11 422	10 593	9 603	6 878	2 725	336	654	829	147	–	–
With own children under 18 years	10 473	9 712	8 789	6 347	2 442	312	611	761	143	–	–
Householder worked in 1989	12 728	11 154	9 972	6 215	3 757	606	576	1 574	254	–	3
With public assistance income	11 830	11 125	10 013	7 478	2 535	435	677	705	168	4	–
With Social Security income	12 191	11 275	10 116	6 209	3 907	441	718	916	249	10	–
Built 1939 or earlier	13 100	12 118	10 891	7 989	2 902	500	727	982	200	4	3
Lacking complete plumbing facilities	405	359	332	289	43	27	–	46	19	–	–
No vehicle available	18 549	17 747	16 274	11 917	4 357	644	829	802	201	–	–
No telephone in unit	5 257	4 972	4 571	3 815	756	184	217	285	82	–	–
1.01 or more persons per room	2 419	2 273	2 134	1 639	495	83	56	146	11	–	–
MEDIAN HOUSEHOLD INCOME IN 1989											
Occupied housing units (dollars)	**42 958**	**40 966**	**41 316**	**35 831**	**45 375**	**32 295**	**37 479**	**51 362**	**42 399**	**30 885**	**49 290**
Owner occupied (dollars)	51 033	49 462	49 848	46 395	51 488	41 559	45 729	55 701	51 734	38 036	48 693
Renter occupied (dollars)	28 145	27 668	27 990	25 691	30 955	21 992	25 540	31 269	25 404	20 000	49 886
Specified owner-occupied housing units	**622 295**	**456 778**	**431 224**	**132 036**	**299 188**	**8 417**	**17 137**	**165 517**	**11 308**	**187**	**489**
MORTGAGE STATUS AND SELECTED MONTHLY OWNER COSTS											
With a mortgage	424 655	299 828	283 352	83 796	199 556	5 106	11 370	124 827	7 685	109	291
Less than $200	425	315	279	35	244	19	17	110	17	–	–
$200 to $299	2 441	1 850	1 760	463	1 297	19	71	591	41	–	6
$300 to $399	10 245	7 283	6 735	2 029	4 706	225	323	2 962	194	8	23
$400 to $499	22 250	16 284	15 248	4 396	10 852	335	701	5 966	397	16	5
$500 to $599	27 886	20 170	18 856	5 514	13 342	370	944	7 716	533	16	–
$600 to $699	28 588	20 683	19 494	5 958	13 536	439	750	7 905	560	8	29
$700 to $799	29 858	21 667	20 401	6 197	14 204	392	874	8 191	672	10	19
$800 to $899	31 308	22 624	21 191	6 449	14 742	513	920	8 684	534	4	16
$900 to $999	31 755	22 623	21 160	6 664	14 496	505	958	9 132	480	8	28
$1,000 to $1,249	73 674	53 650	50 389	15 161	35 228	1 160	2 101	20 024	1 303	17	41
$1,250 to $1,499	56 782	40 595	38 678	11 212	27 466	558	1 359	16 187	1 021	20	60
$1,500 to $1,999	58 689	39 888	38 050	10 727	27 323	471	1 367	18 801	1 043	–	23
$2,000 or more	50 754	32 196	31 111	8 991	22 120	100	985	18 558	890	2	41
Median (dollars)	1 094	1 076	1 082	1 069	1 088	950	1 015	1 139	1 080	775	1 119
Mean (dollars)	1 273	1 237	1 245	1 220	1 256	983	1 152	1 359	1 223	1 004	1 491
Not mortgaged	197 640	156 950	147 872	48 240	99 632	3 311	5 767	40 690	3 623	78	198
Less than $100	693	501	457	136	321	9	35	192	16	–	2
$100 to $199	10 431	7 134	6 595	2 073	4 522	173	366	3 297	433	3	24
$200 to $299	58 542	46 018	42 922	12 478	30 444	1 247	1 849	12 524	1 196	19	42
$300 to $399	68 156	56 179	53 415	17 434	35 981	1 328	1 436	11 977	1 112	25	68
$400 to $499	32 718	26 622	25 455	9 665	15 790	417	750	6 096	451	14	19
$500 or more	27 100	20 496	19 028	6 454	12 574	137	1 331	6 604	415	17	43
Median (dollars)	338	339	340	351	335	315	339	332	314	364	337
Mean (dollars)	370	368	369	374	366	325	384	375	336	406	387
Specified renter-occupied housing units	**327 108**	**291 616**	**270 862**	**146 806**	**124 056**	**8 550**	**12 204**	**35 492**	**5 996**	**132**	**51**
GROSS RENT											
Less than $100	2 520	2 297	2 094	1 265	829	71	132	223	65	13	–
$100 to $149	8 834	8 175	7 398	4 513	2 885	356	421	659	206	14	–
$150 to $199	8 609	7 877	7 131	4 187	2 944	302	444	732	295	2	–
$200 to $249	7 747	7 177	6 484	3 789	2 695	336	357	570	150	12	–
$250 to $299	8 137	7 472	6 789	4 118	2 671	420	263	665	186	9	–
$300 to $349	10 893	10 028	9 185	6 333	2 852	419	424	865	271	5	–
$350 to $399	13 087	11 844	10 561	6 848	3 713	570	713	1 243	261	5	–
$400 to $449	17 164	15 722	14 063	9 387	4 676	722	937	1 442	358	–	10
$450 to $499	20 754	18 688	16 808	11 280	5 528	868	1 012	2 066	509	4	–
$500 to $549	25 915	23 917	21 736	13 410	8 326	1 087	1 094	1 998	332	8	7
$550 to $599	26 866	24 189	22 343	12 455	9 888	704	1 142	2 677	518	18	–
$600 to $649	27 759	24 642	23 141	12 180	10 961	654	847	3 117	494	13	4
$650 to $699	25 064	22 659	21 422	10 977	10 445	521	716	2 405	398	12	–
$700 to $749	21 443	19 477	18 464	9 161	9 303	403	610	1 966	257	4	–
$750 to $999	56 063	50 253	47 792	23 221	24 571	681	1 780	5 810	854	6	–
$1,000 or more	32 483	26 924	25 892	10 136	15 756	185	847	5 559	543	–	17
No cash rent	13 770	10 275	9 559	3 546	6 013	251	465	3 495	299	7	13
Median (dollars)	611	607	613	576	655	504	553	646	571	491	625
Mean (dollars)	637	630	636	597	682	502	580	700	591	419	747

TIPSII [UPF] GH209 CENSUS90 71580800 07/22/93 9:14 AM MACHINE: C DATA:CENSUS90*H2TIPSDA09. 07/14/93 15:05:23 TAPE: NONE FRAME: 57
TSF:CENSUS90*92. 07/14/93 15:06:19 UTF:CENSUS90*93. 07/14/93 15:06:19 META:CENSUS90*H2TABLES09. 07/14/93 15:22:01

Table 24. Social and Financial Characteristics of Housing Units With a Black Householder: 1990

[Data based on sample and subject to sampling variability, see text. For definitions of terms and meanings of symbols, see text]

State Urban and Rural and Size of Place	The State	Urban						Rural			Rural farm
			Inside urbanized area			Outside urbanized area					
		Total	Total	Central place	Urban fringe	Place of 10,000 or more	Place of 2,500 to 9,999	Total	Place of 1,000 to 2,499	Place of less than 1,000	
Occupied housing units	**89 816**	**87 808**	**87 199**	**70 632**	**16 567**	**380**	**229**	**2 008**	**102**	**–**	**2**
HOUSEHOLDER 65 YEARS AND OVER											
Occupied housing units	**12 132**	**11 909**	**11 804**	**9 791**	**2 013**	**93**	**12**	**223**	**34**	**–**	**–**
Owner occupied	4 921	4 754	4 698	3 322	1 376	44	12	167	33	–	–
1-person households	5 935	5 832	5 745	4 963	782	81	6	103	12	–	–
Built 1939 or earlier	3 754	3 691	3 658	3 204	454	27	6	63	15	–	–
Mean household income in 1989 (dollars)	21 889	21 862	21 932	20 681	28 020	14 619	8 739	23 316	30 057	–	–
Female householder, no husband present	6 516	6 424	6 356	5 429	927	62	6	92	1	–	–
Lacking complete plumbing facilities	103	103	103	94	9	–	–	–	–	–	–
No vehicle available	5 164	5 137	5 106	4 650	456	31	–	27	–	–	–
No telephone in unit	512	512	501	451	50	11	–	–	–	–	–
1-person households	325	325	314	304	10	11	–	–	–	–	–
HOUSEHOLDS BELOW POVERTY LEVEL											
Owner-occupied housing units	**1 195**	**1 160**	**1 160**	**964**	**196**	**–**	**–**	**35**	**–**	**–**	**–**
Married-couple families	536	522	522	470	52	–	–	14	–	–	–
With own children under 18 years	247	238	238	206	32	–	–	9	–	–	–
Families with female householder	185	172	172	139	33	–	–	13	–	–	–
With own children under 18 years	60	56	56	42	14	–	–	4	–	–	–
Householder worked in 1989	350	326	326	293	33	–	–	24	–	–	–
With public assistance income	67	67	67	56	11	–	–	–	–	–	–
With Social Security income	502	497	497	398	99	–	–	5	–	–	–
Built 1939 or earlier	495	495	495	472	23	–	–	–	–	–	–
Lacking complete plumbing facilities	–	–	–	–	–	–	–	–	–	–	–
No vehicle available	284	284	284	246	38	–	–	–	–	–	–
No telephone in unit	81	81	81	81	–	–	–	–	–	–	–
1.01 or more persons per room	81	81	81	81	–	–	–	–	–	–	–
Renter-occupied housing units	**16 694**	**16 665**	**16 580**	**15 513**	**1 067**	**78**	**7**	**29**	**1**	**–**	**–**
Married-couple families	928	928	928	863	65	–	–	–	–	–	–
With own children under 18 years	536	536	536	487	49	–	–	–	–	–	–
Families with female householder	9 349	9 326	9 279	8 629	650	40	7	23	1	–	–
With own children under 18 years	7 978	7 961	7 929	7 350	579	25	7	17	–	–	–
Householder worked in 1989	4 709	4 692	4 675	4 258	417	17	–	17	–	–	–
With public assistance income	8 936	8 930	8 906	8 467	439	17	7	6	–	–	–
With Social Security income	3 259	3 247	3 227	3 030	197	20	–	12	1	–	–
Built 1939 or earlier	4 640	4 633	4 594	4 394	200	39	–	7	1	–	–
Lacking complete plumbing facilities	209	209	209	198	11	–	–	–	–	–	–
No vehicle available	12 502	12 497	12 429	11 779	650	68	–	5	–	–	–
No telephone in unit	4 371	4 365	4 354	4 183	171	11	–	6	–	–	–
1.01 or more persons per room	1 686	1 686	1 677	1 609	68	9	–	–	–	–	–
MEDIAN HOUSEHOLD INCOME IN 1989											
Occupied housing units (dollars)	**27 447**	**27 046**	**27 005**	**24 122**	**40 287**	**26 429**	**40 694**	**49 787**	**29 107**	**–**	**102 264**
Owner occupied (dollars)	46 985	46 325	46 365	43 137	52 277	43 375	46 477	62 029	28 929	–	102 264
Renter occupied (dollars)	20 827	20 742	20 739	19 429	29 504	18 594	28 929	30 885	30 313	–	–
Specified owner-occupied housing units	**18 997**	**17 649**	**17 449**	**10 023**	**7 426**	**89**	**111**	**1 348**	**86**	**–**	**–**
MORTGAGE STATUS AND SELECTED MONTHLY OWNER COSTS											
With a mortgage	16 378	15 182	14 994	8 459	6 535	83	105	1 196	65	–	–
Less than $200	57	57	57	37	20	–	–	–	–	–	–
$200 to $299	133	117	117	53	64	–	–	16	16	–	–
$300 to $399	539	524	524	296	228	–	–	15	7	–	–
$400 to $499	1 009	974	956	496	460	6	12	35	–	–	–
$500 to $599	1 099	1 023	1 015	666	349	–	8	76	–	–	–
$600 to $699	1 028	969	962	539	423	7	–	59	7	–	–
$700 to $799	1 281	1 239	1 226	750	476	13	–	42	–	–	–
$800 to $899	1 096	993	971	564	407	15	7	103	5	–	–
$900 to $999	1 121	1 043	1 037	650	387	6	–	78	–	–	–
$1,000 to $1,249	3 208	3 066	3 021	1 670	1 351	24	21	142	12	–	–
$1,250 to $1,499	2 257	2 074	2 036	1 025	1 011	–	38	183	8	–	–
$1,500 to $1,999	2 316	2 096	2 084	1 119	965	5	7	220	10	–	–
$2,000 or more	1 234	1 007	988	594	394	7	12	227	–	–	–
Median (dollars)	1 064	1 053	1 052	1 027	1 084	904	1 280	1 294	875	–	–
Mean (dollars)	1 155	1 129	1 128	1 119	1 140	1 116	1 377	1 484	891	–	–
Not mortgaged	2 619	2 467	2 455	1 564	891	6	6	152	21	–	–
Less than $100	84	83	83	58	25	–	–	1	–	–	–
$100 to $199	153	144	132	80	52	6	6	9	–	–	–
$200 to $299	720	686	686	359	327	–	–	34	7	–	–
$300 to $399	933	867	867	603	264	–	–	66	14	–	–
$400 to $499	484	452	452	293	159	–	–	32	–	–	–
$500 or more	245	235	235	171	64	–	–	10	–	–	–
Median (dollars)	335	335	336	344	315	125	175	334	313	–	–
Mean (dollars)	344	343	344	349	337	118	178	346	300	–	–
Specified renter-occupied housing units	**61 557**	**61 030**	**60 707**	**52 780**	**7 927**	**235**	**88**	**527**	**16**	**–**	**–**
GROSS RENT											
Less than $100	1 264	1 264	1 255	1 209	46	9	–	–	–	–	–
$100 to $149	3 798	3 788	3 751	3 499	252	37	–	10	–	–	–
$150 to $199	2 988	2 982	2 982	2 755	227	–	–	6	–	–	–
$200 to $249	2 138	2 109	2 109	2 000	109	–	–	29	–	–	–
$250 to $299	1 999	1 989	1 977	1 850	127	12	–	10	–	–	–
$300 to $349	2 308	2 287	2 262	2 061	201	25	–	21	–	–	–
$350 to $399	2 891	2 888	2 879	2 583	296	9	–	3	–	–	–
$400 to $449	3 820	3 812	3 792	3 492	300	20	–	8	–	–	–
$450 to $499	4 857	4 826	4 795	4 336	459	14	17	31	–	–	–
$500 to $549	4 810	4 767	4 741	4 288	453	21	5	43	–	–	–
$550 to $599	5 009	4 987	4 955	4 329	626	16	16	22	–	–	–
$600 to $649	4 752	4 724	4 692	3 934	758	25	7	28	7	–	–
$650 to $699	4 289	4 230	4 218	3 297	921	12	–	59	8	–	–
$700 to $749	3 710	3 693	3 686	2 983	703	7	–	17	–	–	–
$750 to $999	8 993	8 893	8 835	7 241	1 594	21	37	100	1	–	–
$1,000 or more	3 119	3 066	3 053	2 455	598	7	6	53	–	–	–
No cash rent	812	725	725	468	257	–	–	87	–	–	–
Median (dollars)	545	544	544	528	649	485	643	658	656	–	–
Mean (dollars)	544	543	543	530	638	467	715	696	675	–	–

TIPSII [UPF] GH209 CENSUS90 71580800 07/22/93 9:14 AM MACHINE: C DATA:CENSUS90*H2TIPSDA09. 07/14/93 15:05:23 TAPE: NONE FRAME: 58
TSF:CENSUS90*92. 07/14/93 15:06:19 UTF:CENSUS90*93. 07/14/93 15:06:19 META:CENSUS90*H2TABLES09. 07/14/93 15:22:01

Table 25. **Social and Financial Characteristics of Housing Units With an American Indian, Eskimo, or Aleut Householder: 1990**

[Data based on sample and subject to sampling variability, see text. For definitions of terms and meanings of symbols, see text]

State Urban and Rural and Size of Place	The State	Urban						Rural			Rural farm
			Inside urbanized area			Outside urbanized area					
		Total	Total	Central place	Urban fringe	Place of 10,000 or more	Place of 2,500 to 9,999	Total	Place of 1,000 to 2,499	Place of less than 1,000	
Occupied housing units	**2 453**	**1 984**	**1 842**	**1 006**	**836**	**51**	**91**	**469**	**29**	**7**	**9**
HOUSEHOLDER 65 YEARS AND OVER											
Occupied housing units	**350**	**318**	**301**	**216**	**85**	**9**	**8**	**32**	**–**	**–**	**–**
Owner occupied	164	137	137	82	55	–	–	27	–	–	–
1-person households	209	189	172	144	28	9	8	20	–	–	–
Built 1939 or earlier	105	82	82	60	22	–	–	23	–	–	–
Mean household income in 1989 (dollars)	18 815	19 022	19 883	19 635	20 513	3 000	4 632	16 765	–	–	–
Female householder, no husband present	218	191	174	152	22	9	8	27	–	–	–
Lacking complete plumbing facilities	14	8	8	8	–	–	–	6	–	–	–
No vehicle available	200	195	178	156	22	9	8	5	–	–	–
No telephone in unit	–	–	–	–	–	–	–	–	–	–	–
1-person households	–	–	–	–	–	–	–	–	–	–	–
HOUSEHOLDS BELOW POVERTY LEVEL											
Owner-occupied housing units	**38**	**27**	**21**	**21**	**–**	**–**	**6**	**11**	**–**	**–**	**–**
Married-couple families	–	–	–	–	–	–	–	–	–	–	–
With own children under 18 years	–	–	–	–	–	–	–	–	–	–	–
Families with female householder	7	5	5	5	–	–	–	2	–	–	–
With own children under 18 years	2	–	–	–	–	–	–	2	–	–	–
Householder worked in 1989	10	6	–	–	–	–	6	4	–	–	–
With public assistance income	5	5	5	5	–	–	–	–	–	–	–
With Social Security income	21	16	16	16	–	–	–	5	–	–	–
Built 1939 or earlier	28	21	21	21	–	–	–	7	–	–	–
Lacking complete plumbing facilities	5	–	–	–	–	–	–	5	–	–	–
No vehicle available	32	27	21	21	–	–	6	5	–	–	–
No telephone in unit	–	–	–	–	–	–	–	–	–	–	–
1.01 or more persons per room	–	–	–	–	–	–	–	–	–	–	–
Renter-occupied housing units	**301**	**285**	**268**	**206**	**62**	**9**	**8**	**16**	**–**	**–**	**–**
Married-couple families	49	39	39	25	14	–	–	10	–	–	–
With own children under 18 years	19	9	9	9	–	–	–	10	–	–	–
Families with female householder	94	94	94	66	28	–	–	–	–	–	–
With own children under 18 years	75	75	75	56	19	–	–	–	–	–	–
Householder worked in 1989	63	53	53	29	24	–	–	10	–	–	–
With public assistance income	158	158	158	139	19	–	–	–	–	–	–
With Social Security income	74	62	54	35	19	–	8	12	–	–	–
Built 1939 or earlier	85	85	85	63	22	–	–	–	–	–	–
Lacking complete plumbing facilities	13	13	13	13	–	–	–	–	–	–	–
No vehicle available	214	214	197	178	19	9	8	–	–	–	–
No telephone in unit	58	56	56	56	–	–	–	2	–	–	–
1.01 or more persons per room	33	33	33	33	–	–	–	–	–	–	–
MEDIAN HOUSEHOLD INCOME IN 1989											
Occupied housing units (dollars)	**30 747**	**27 985**	**28 214**	**24 750**	**35 058**	**15 972**	**33 750**	**43 942**	**60 209**	**37 188**	**77 197**
Owner occupied (dollars)	50 310	51 176	51 308	51 497	51 225	50 480	5 000–	48 958	60 514	36 250	77 197
Renter occupied (dollars)	25 440	25 019	25 205	17 957	28 925	14 875	34 583	32 500	31 250	55 482	–
Specified owner-occupied housing units	**711**	**466**	**452**	**166**	**286**	**8**	**6**	**245**	**25**	**–**	**–**
MORTGAGE STATUS AND SELECTED MONTHLY OWNER COSTS											
With a mortgage	554	354	340	109	231	8	6	200	11	–	–
Less than $200	–	–	–	–	–	–	–	–	–	–	–
$200 to $299	–	–	–	–	–	–	–	–	–	–	–
$300 to $399	17	10	10	10	–	–	–	7	–	–	–
$400 to $499	40	32	26	8	18	–	6	8	–	–	–
$500 to $599	11	5	5	–	5	–	–	6	–	–	–
$600 to $699	28	18	18	–	18	–	–	10	–	–	–
$700 to $799	33	8	–	–	–	8	–	25	–	–	–
$800 to $899	78	50	50	16	34	–	–	28	11	–	–
$900 to $999	64	42	42	–	42	–	–	22	–	–	–
$1,000 to $1,249	118	72	72	25	47	–	–	46	–	–	–
$1,250 to $1,499	50	50	50	29	21	–	–	–	–	–	–
$1,500 to $1,999	51	40	40	6	34	–	–	11	–	–	–
$2,000 or more	64	27	27	15	12	–	–	37	–	–	–
Median (dollars)	1 013	1 042	1 066	1 205	992	775	475	986	825	–	–
Mean (dollars)	1 209	1 143	1 163	1 236	1 129	760	487	1 327	817	–	–
Not mortgaged	157	112	112	57	55	–	–	45	14	–	–
Less than $100	5	–	–	–	–	–	–	5	5	–	–
$100 to $199	20	11	11	–	11	–	–	9	–	–	–
$200 to $299	58	35	35	16	19	–	–	23	9	–	–
$300 to $399	45	37	37	22	15	–	–	8	–	–	–
$400 to $499	16	16	16	11	5	–	–	–	–	–	–
$500 or more	13	13	13	8	5	–	–	–	–	–	–
Median (dollars)	295	352	352	370	293	–	–	268	261	–	–
Mean (dollars)	322	350	350	386	312	–	–	255	222	–	–
Specified renter-occupied housing units	**1 519**	**1 374**	**1 246**	**721**	**525**	**43**	**85**	**145**	**4**	**3**	**–**
GROSS RENT											
Less than $100	24	24	15	15	–	9	–	–	–	–	–
$100 to $149	95	85	85	82	3	–	–	10	–	–	–
$150 to $199	41	41	41	26	15	–	–	–	–	–	–
$200 to $249	49	49	49	39	10	–	–	–	–	–	–
$250 to $299	22	22	22	15	7	–	–	–	–	–	–
$300 to $349	61	53	50	30	20	3	–	8	–	–	–
$350 to $399	33	30	26	8	18	–	4	3	–	3	–
$400 to $449	129	106	89	60	29	–	17	23	–	–	–
$450 to $499	103	78	71	46	25	–	7	25	4	–	–
$500 to $549	115	99	72	60	12	19	8	16	–	–	–
$550 to $599	113	103	94	54	40	–	9	10	–	–	–
$600 to $649	98	98	91	41	50	–	7	–	–	–	–
$650 to $699	211	182	175	83	92	7	–	29	–	–	–
$700 to $749	53	53	53	31	22	–	–	–	–	–	–
$750 to $999	189	189	169	89	80	5	15	–	–	–	–
$1,000 or more	142	122	113	36	77	–	9	20	–	–	–
No cash rent	41	40	31	6	25	–	9	1	–	–	–
Median (dollars)	580	589	597	530	661	525	561	509	463	388	–
Mean (dollars)	590	591	588	516	692	467	697	586	453	398	–

TIPSII [UPF] GH209 CENSUS90 71580800 07/22/93 9:14 AM MACHINE: C DATA:CENSUS90*H2TIPSDA09. 07/14/93 15:05:23 TAPE: NONE FRAME: 59
TSF:CENSUS90*92. 07/14/93 15:06:19 UTF:CENSUS90*93. 07/14/93 15:06:19 META:CENSUS90*H2TABLES09. 07/14/93 15:22:01

Table 26. Social and Financial Characteristics of Housing Units With an Asian or Pacific Islander Householder: 1990

[Data based on sample and subject to sampling variability, see text. For definitions of terms and meanings of symbols, see text]

State Urban and Rural and Size of Place	The State	Urban						Rural			Rural farm
		Total	Inside urbanized area			Outside urbanized area		Total	Place of 1,000 to 2,499	Place of less than 1,000	
			Total	Central place	Urban fringe	Place of 10,000 or more	Place of 2,500 to 9,999				
Occupied housing units	**13 074**	**11 576**	**11 049**	**5 445**	**5 604**	**357**	**170**	**1 498**	**72**	**–**	**5**
HOUSEHOLDER 65 YEARS AND OVER											
Occupied housing units	**557**	**524**	**496**	**221**	**275**	**19**	**9**	**33**	**–**	**–**	**–**
Owner occupied	285	258	238	85	153	11	9	27	–	–	–
1-person households	166	166	152	85	67	14	–	–	–	–	–
Built 1939 or earlier	165	161	161	101	60	–	–	4	–	–	–
Mean household income in 1989 (dollars)	36 296	34 593	35 008	26 074	42 188	25 684	30 528	63 345	–	–	–
Female householder, no husband present	123	121	113	66	47	8	–	2	–	–	–
Lacking complete plumbing facilities	10	10	10	5	5	–	–	–	–	–	–
No vehicle available	131	131	123	75	48	8	–	–	–	–	–
No telephone in unit	34	34	34	19	15	–	–	–	–	–	–
1-person households	19	19	19	19	–	–	–	–	–	–	–
HOUSEHOLDS BELOW POVERTY LEVEL											
Owner-occupied housing units	**162**	**142**	**142**	**50**	**92**	**–**	**–**	**20**	**–**	**–**	**–**
Married-couple families	98	91	91	39	52	–	–	7	–	–	–
With own children under 18 years	79	72	72	32	40	–	–	7	–	–	–
Families with female householder	13	6	6	6	–	–	–	7	–	–	–
With own children under 18 years	13	6	6	6	–	–	–	7	–	–	–
Householder worked in 1989	108	95	95	35	60	–	–	13	–	–	–
With public assistance income	4	4	4	–	4	–	–	–	–	–	–
With Social Security income	13	13	13	–	13	–	–	–	–	–	–
Built 1939 or earlier	5	5	5	–	5	–	–	–	–	–	–
Lacking complete plumbing facilities	–	–	–	–	–	–	–	–	–	–	–
No vehicle available	19	19	19	9	10	–	–	–	–	–	–
No telephone in unit	–	–	–	–	–	–	–	–	–	–	–
1.01 or more persons per room	22	22	22	17	5	–	–	–	–	–	–
Renter-occupied housing units	**1 075**	**1 041**	**943**	**724**	**219**	**86**	**12**	**34**	**–**	**–**	**–**
Married-couple families	292	278	229	146	83	44	5	14	–	–	–
With own children under 18 years	165	151	120	76	44	26	5	14	–	–	–
Families with female householder	186	186	179	164	15	–	7	–	–	–	–
With own children under 18 years	127	127	120	105	15	–	7	–	–	–	–
Householder worked in 1989	481	458	383	300	83	75	–	23	–	–	–
With public assistance income	209	209	192	187	5	17	–	–	–	–	–
With Social Security income	51	51	51	27	24	–	–	–	–	–	–
Built 1939 or earlier	358	350	320	262	58	30	–	8	–	–	–
Lacking complete plumbing facilities	8	8	8	8	–	–	–	–	–	–	–
No vehicle available	339	339	334	294	40	5	–	–	–	–	–
No telephone in unit	99	99	99	99	–	–	–	–	–	–	–
1.01 or more persons per room	228	228	204	159	45	24	–	–	–	–	–
MEDIAN HOUSEHOLD INCOME IN 1989											
Occupied housing units (dollars)	**47 221**	**45 120**	**46 307**	**37 420**	**54 760**	**21 555**	**37 917**	**64 203**	**58 909**	**–**	**55 482**
Owner occupied (dollars)	63 597	62 118	62 453	59 861	63 881	51 309	39 667	73 575	68 598	–	55 482
Renter occupied (dollars)	30 896	30 436	30 885	27 189	37 598	17 500	33 594	36 766	36 250	–	–
Specified owner-occupied housing units	**5 417**	**4 416**	**4 300**	**1 376**	**2 924**	**42**	**74**	**1 001**	**35**	**–**	**5**
MORTGAGE STATUS AND SELECTED MONTHLY OWNER COSTS											
With a mortgage	5 058	4 090	3 993	1 259	2 734	36	61	968	29	–	5
Less than $200	7	7	7	–	7	–	–	–	–	–	–
$200 to $299	13	13	13	–	13	–	–	–	–	–	–
$300 to $399	72	62	62	37	25	–	–	10	–	–	–
$400 to $499	62	62	62	18	44	–	–	–	–	–	–
$500 to $599	136	106	101	28	73	5	–	30	3	–	–
$600 to $699	184	151	144	30	114	–	7	33	–	–	5
$700 to $799	218	186	180	73	107	6	–	32	–	–	–
$800 to $899	289	229	229	86	143	–	–	60	–	–	–
$900 to $999	261	235	235	73	162	–	–	26	1	–	–
$1,000 to $1,249	796	636	601	177	424	8	27	160	8	–	–
$1,250 to $1,499	845	746	732	221	511	14	–	99	5	–	–
$1,500 to $1,999	980	805	800	264	536	–	5	175	7	–	–
$2,000 or more	1 195	852	827	252	575	3	22	343	5	–	–
Median (dollars)	1 395	1 370	1 374	1 372	1 375	1 219	1 218	1 597	1 375	–	675
Mean (dollars)	1 606	1 536	1 537	1 553	1 530	1 227	1 617	1 904	1 593	–	663
Not mortgaged	359	326	307	117	190	6	13	33	6	–	–
Less than $100	–	–	–	–	–	–	–	–	–	–	–
$100 to $199	6	6	6	–	6	–	–	–	–	–	–
$200 to $299	46	46	38	6	32	–	8	–	–	–	–
$300 to $399	124	107	101	52	49	6	–	17	6	–	–
$400 to $499	101	99	94	31	63	–	5	2	–	–	–
$500 or more	82	68	68	28	40	–	–	14	–	–	–
Median (dollars)	403	403	407	402	409	375	291	398	375	–	–
Mean (dollars)	447	434	439	437	441	358	341	581	398	–	–
Specified renter-occupied housing units	**6 319**	**6 025**	**5 635**	**3 460**	**2 175**	**294**	**96**	**294**	**27**	**–**	**–**
GROSS RENT											
Less than $100	–	–	–	–	–	–	–	–	–	–	–
$100 to $149	48	48	40	35	5	8	–	–	–	–	–
$150 to $199	38	38	38	38	–	–	–	–	–	–	–
$200 to $249	47	40	36	36	–	4	–	7	–	–	–
$250 to $299	86	86	86	68	18	–	–	–	–	–	–
$300 to $349	89	89	89	83	6	–	–	–	–	–	–
$350 to $399	234	228	212	180	32	16	–	6	–	–	–
$400 to $449	316	316	256	218	38	57	3	–	–	–	–
$450 to $499	500	457	418	338	80	32	7	43	–	–	–
$500 to $549	562	552	475	351	124	77	–	10	–	–	–
$550 to $599	494	494	476	321	155	15	3	–	–	–	–
$600 to $649	622	591	525	321	204	36	30	31	–	–	–
$650 to $699	549	521	478	317	161	37	6	28	13	–	–
$700 to $749	522	502	497	339	158	–	5	20	–	–	–
$750 to $999	1 245	1 167	1 126	590	536	12	29	78	9	–	–
$1,000 or more	878	812	799	199	600	–	13	66	5	–	–
No cash rent	89	84	84	26	58	–	–	5	–	–	–
Median (dollars)	657	653	663	608	786	519	692	749	764	–	–
Mean (dollars)	716	713	722	630	872	523	743	780	797	–	–

TIPSII [UPF] GH209 CENSUS90 71580800 07/22/93 9:14 AM MACHINE: C DATA:CENSUS90*H2TIPSDA09. 07/14/93 15:05:23 TAPE: NONE FRAME: 60
TSF:CENSUS90*92. 07/14/93 15:06:19 UTF:CENSUS90*93. 07/14/93 15:06:19 META:CENSUS90*H2TABLES09. 07/14/93 15:22:01

Table 27. Social and Financial Characteristics of Housing Units With an Hispanic Origin Householder: 1990

[Householders of Hispanic origin may be of any race. Data based on sample and subject to sampling variability, see text. For definitions of terms and meanings of symbols, see text]

State Urban and Rural and Size of Place	The State	Urban						Rural			Rural farm
		Total	Inside urbanized area			Outside urbanized area		Total	Place of 1,000 to 2,499	Place of less than 1,000	
			Total	Central place	Urban fringe	Place of 10,000 or more	Place of 2,500 to 9,999				
Occupied housing units	**58 514**	**56 228**	**55 018**	**46 321**	**8 697**	**792**	**418**	**2 286**	**244**	**–**	**–**
HOUSEHOLDER 65 YEARS AND OVER											
Occupied housing units	**4 130**	**3 971**	**3 873**	**3 124**	**749**	**65**	**33**	**159**	**23**	**–**	**–**
Owner occupied	1 077	936	894	462	432	21	21	141	9	–	–
1-person households	1 989	1 968	1 924	1 569	355	24	20	21	2	–	–
Built 1939 or earlier	1 213	1 205	1 173	972	201	25	7	8	7	–	–
Mean household income in 1989 (dollars)	19 821	18 947	18 932	16 859	27 579	14 926	28 632	41 655	32 648	–	–
Female householder, no husband present	1 910	1 875	1 831	1 435	396	24	20	35	2	–	–
Lacking complete plumbing facilities	87	86	86	86	–	–	–	1	–	–	–
No vehicle available	2 267	2 267	2 224	2 036	188	38	5	–	–	–	–
No telephone in unit	500	500	500	494	6	–	–	–	–	–	–
1-person households	324	324	324	324	–	–	–	–	–	–	–
HOUSEHOLDS BELOW POVERTY LEVEL											
Owner-occupied housing units	**413**	**396**	**388**	**249**	**139**	**–**	**8**	**17**	**–**	**–**	**–**
Married-couple families	126	116	116	67	49	–	–	10	–	–	–
With own children under 18 years	89	79	79	52	27	–	–	10	–	–	–
Families with female householder	125	120	120	94	26	–	–	5	–	–	–
With own children under 18 years	102	97	97	77	20	–	–	5	–	–	–
Householder worked in 1989	123	120	120	83	37	–	–	3	–	–	–
With public assistance income	44	42	42	35	7	–	–	2	–	–	–
With Social Security income	83	81	73	24	49	–	8	2	–	–	–
Built 1939 or earlier	141	141	141	111	30	–	–	–	–	–	–
Lacking complete plumbing facilities	10	10	10	10	–	–	–	–	–	–	–
No vehicle available	58	58	58	36	22	–	–	–	–	–	–
No telephone in unit	32	32	32	32	–	–	–	–	–	–	–
1.01 or more persons per room	44	44	44	44	–	–	–	–	–	–	–
Renter-occupied housing units	**16 248**	**16 022**	**15 728**	**15 227**	**501**	**250**	**44**	**226**	**18**	**–**	**–**
Married-couple families	1 817	1 772	1 746	1 621	125	26	–	45	–	–	–
With own children under 18 years	1 388	1 356	1 330	1 215	115	26	–	32	–	–	–
Families with female householder	10 847	10 719	10 507	10 276	231	177	35	128	13	–	–
With own children under 18 years	9 961	9 851	9 657	9 446	211	159	35	110	13	–	–
Householder worked in 1989	3 575	3 495	3 418	3 203	215	73	4	80	7	–	–
With public assistance income	10 169	10 062	9 847	9 667	180	175	40	107	11	–	–
With Social Security income	1 883	1 864	1 826	1 745	81	33	5	19	11	–	–
Built 1939 or earlier	5 539	5 503	5 345	5 213	132	138	20	36	18	–	–
Lacking complete plumbing facilities	483	483	468	463	5	15	–	–	–	–	–
No vehicle available	11 812	11 699	11 485	11 356	129	177	37	113	5	–	–
No telephone in unit	5 981	5 892	5 801	5 756	45	91	–	89	5	–	–
1.01 or more persons per room	3 591	3 565	3 542	3 448	94	23	–	26	11	–	–
MEDIAN HOUSEHOLD INCOME IN 1989											
Occupied housing units (dollars)	**24 557**	**23 876**	**23 818**	**20 731**	**41 627**	**22 611**	**33 889**	**45 556**	**29 625**	**–**	**–**
Owner occupied (dollars)	49 369	48 111	48 465	46 512	52 762	38 173	45 104	61 609	41 667	–	–
Renter occupied (dollars)	18 195	18 030	17 960	16 596	31 904	18 589	25 119	24 408	22 833	–	–
Specified owner-occupied housing units	**9 431**	**8 297**	**8 071**	**4 436**	**3 635**	**77**	**149**	**1 134**	**83**	**–**	**–**
MORTGAGE STATUS AND SELECTED MONTHLY OWNER COSTS											
With a mortgage	8 302	7 330	7 129	3 988	3 141	72	129	972	66	–	–
Less than $200	23	23	23	23	–	–	–	–	–	–	–
$200 to $299	33	33	33	19	14	–	–	–	–	–	–
$300 to $399	122	109	109	84	25	–	–	13	–	–	–
$400 to $499	262	216	202	147	55	–	14	46	–	–	–
$500 to $599	414	385	367	248	119	6	12	29	–	–	–
$600 to $699	387	349	336	184	152	6	7	38	7	–	–
$700 to $799	472	417	397	239	158	20	–	55	–	–	–
$800 to $899	563	518	508	310	198	–	10	45	–	–	–
$900 to $999	700	675	653	371	282	–	22	25	2	–	–
$1,000 to $1,249	1 699	1 550	1 475	904	571	36	39	149	8	–	–
$1,250 to $1,499	1 237	1 131	1 121	590	531	4	6	106	13	–	–
$1,500 to $1,999	1 435	1 220	1 214	605	609	–	6	215	22	–	–
$2,000 or more	955	704	691	264	427	–	13	251	14	–	–
Median (dollars)	1 173	1 152	1 159	1 102	1 248	1 028	949	1 453	1 568	–	–
Mean (dollars)	1 306	1 260	1 267	1 166	1 395	948	1 054	1 651	1 725	–	–
Not mortgaged	1 129	967	942	448	494	5	20	162	17	–	–
Less than $100	6	6	6	6	–	–	–	–	–	–	–
$100 to $199	23	14	14	–	14	–	–	9	–	–	–
$200 to $299	355	285	275	107	168	5	5	70	15	–	–
$300 to $399	393	364	349	164	185	–	15	29	2	–	–
$400 to $499	185	166	166	117	49	–	–	19	–	–	–
$500 or more	167	132	132	54	78	–	–	35	–	–	–
Median (dollars)	342	342	342	372	323	275	367	317	278	–	–
Mean (dollars)	375	377	378	375	380	271	358	363	261	–	–
Specified renter-occupied housing units	**43 862**	**42 936**	**42 021**	**37 882**	**4 139**	**673**	**242**	**926**	**128**	**–**	**–**
GROSS RENT											
Less than $100	652	652	652	633	19	–	–	–	–	–	–
$100 to $149	2 454	2 319	2 252	2 194	58	62	5	135	–	–	–
$150 to $199	2 006	1 978	1 942	1 866	76	29	7	28	–	–	–
$200 to $249	1 061	1 047	1 026	1 000	26	21	–	14	–	–	–
$250 to $299	1 171	1 155	1 117	1 034	83	38	–	16	5	–	–
$300 to $349	1 209	1 197	1 148	1 092	56	44	5	12	8	–	–
$350 to $399	1 921	1 883	1 850	1 726	124	27	6	38	23	–	–
$400 to $449	3 129	3 121	3 079	2 891	188	35	7	8	–	–	–
$450 to $499	3 721	3 662	3 603	3 392	211	51	8	59	31	–	–
$500 to $549	3 997	3 961	3 838	3 529	309	111	12	36	–	–	–
$550 to $599	4 195	4 078	3 975	3 638	337	79	24	117	34	–	–
$600 to $649	3 671	3 578	3 555	3 252	303	23	–	93	22	–	–
$650 to $699	3 351	3 331	3 229	2 848	381	67	35	20	–	–	–
$700 to $749	3 092	3 017	2 977	2 533	444	20	20	75	–	–	–
$750 to $999	5 610	5 518	5 415	4 649	766	56	47	92	5	–	–
$1,000 or more	2 083	1 984	1 927	1 355	572	7	50	99	–	–	–
No cash rent	539	455	436	250	186	3	16	84	–	–	–
Median (dollars)	554	553	554	542	674	513	710	582	497	–	–
Mean (dollars)	556	555	555	539	711	480	763	594	505	–	–

TIPSII [UPF] GH209 CENSUS90 71580800 07/22/93 9:14 AM MACHINE: C DATA:CENSUS90*H2TIPSDA09. 07/14/93 15:05:23 TAPE: NONE FRAME: 61
TSF:CENSUS90*92. 07/14/93 15:06:19 UTF:CENSUS90*93. 07/14/93 15:06:19 META:CENSUS90*H2TABLES09. 07/14/93 15:22:01

Table 28. **Social and Financial Characteristics of Housing Units With a White, Not of Hispanic Origin Householder: 1990**

[Data based on sample and subject to sampling variability, see text. For definitions of terms and meanings of symbols, see text]

State Urban and Rural and Size of Place	The State	Urban						Rural			Rural farm
			Inside urbanized area			Outside urbanized area					
		Total	Total	Central place	Urban fringe	Place of 10,000 or more	Place of 2,500 to 9,999	Total	Place of 1,000 to 2,499	Place of less than 1,000	
Occupied housing units	**1 068 888**	**832 310**	**779 176**	**309 283**	**469 893**	**19 459**	**33 675**	**236 578**	**19 505**	**367**	**1 897**
HOUSEHOLDER 65 YEARS AND OVER											
Occupied housing units	**263 531**	**219 473**	**204 486**	**85 422**	**119 064**	**5 663**	**9 324**	**44 058**	**5 140**	**140**	**558**
Owner occupied	194 047	156 859	146 849	54 027	92 822	3 474	6 536	37 188	3 494	79	538
1-person households	117 438	100 860	93 104	42 021	51 083	2 908	4 848	16 578	2 622	80	157
Built 1939 or earlier	73 991	62 682	58 014	30 218	27 796	1 909	2 759	11 309	1 620	49	281
Mean household income in 1989 (dollars)	33 525	31 889	32 112	27 757	35 236	24 797	31 312	41 671	33 710	31 146	62 633
Female householder, no husband present	115 970	99 882	92 452	41 828	50 624	2 718	4 712	16 088	2 517	69	119
Lacking complete plumbing facilities	837	534	512	284	228	16	6	303	20	–	10
No vehicle available	50 797	46 590	43 477	23 641	19 836	1 282	1 831	4 207	751	15	55
No telephone in unit	2 144	1 847	1 704	1 045	659	60	83	297	46	5	12
1-person households	1 575	1 391	1 280	795	485	53	58	184	38	3	12
HOUSEHOLDS BELOW POVERTY LEVEL											
Owner-occupied housing units	**18 871**	**14 430**	**13 630**	**5 288**	**8 342**	**331**	**469**	**4 441**	**335**	**3**	**37**
Married-couple families	4 956	3 471	3 297	1 127	2 170	74	100	1 485	90	–	17
With own children under 18 years	1 896	1 154	1 108	362	746	15	31	742	43	–	14
Families with female householder	2 187	1 505	1 379	524	855	20	106	682	12	–	–
With own children under 18 years	1 412	929	833	270	563	20	76	483	6	–	–
Householder worked in 1989	5 225	3 498	3 297	1 200	2 097	62	139	1 727	88	–	30
With public assistance income	961	655	602	248	354	15	38	306	6	–	9
With Social Security income	8 503	6 965	6 525	2 559	3 966	200	240	1 538	151	3	10
Built 1939 or earlier	5 601	4 469	4 163	2 124	2 039	156	150	1 132	149	3	17
Lacking complete plumbing facilities	121	49	43	11	32	–	6	72	–	–	–
No vehicle available	3 594	3 166	2 995	1 326	1 669	79	92	428	53	–	7
No telephone in unit	271	192	172	58	114	20	–	79	7	–	–
1.01 or more persons per room	109	48	34	17	17	8	6	61	–	–	–
Renter-occupied housing units	**32 652**	**29 374**	**26 179**	**15 782**	**10 397**	**1 388**	**1 807**	**3 278**	**593**	**18**	**3**
Married-couple families	3 607	3 143	2 902	1 790	1 112	111	130	464	67	4	1
With own children under 18 years	2 224	1 918	1 770	1 105	665	73	75	306	39	4	1
Families with female householder	7 662	6 911	5 996	3 454	2 542	278	637	751	145	–	–
With own children under 18 years	6 945	6 252	5 404	3 125	2 279	254	594	693	141	–	–
Householder worked in 1989	11 243	9 725	8 569	4 983	3 586	584	572	1 518	247	–	3
With public assistance income	8 413	7 765	6 728	4 332	2 396	382	655	648	168	4	–
With Social Security income	11 437	10 529	9 402	5 570	3 832	414	713	908	249	10	–
Built 1939 or earlier	10 878	9 911	8 742	5 960	2 782	452	717	967	193	4	3
Lacking complete plumbing facilities	253	207	195	152	43	12	–	46	19	–	–
No vehicle available	14 483	13 765	12 386	8 128	4 258	569	810	718	196	–	–
No telephone in unit	3 268	3 049	2 687	1 966	721	145	217	219	77	–	–
1.01 or more persons per room	1 291	1 154	1 029	617	412	69	56	137	11	–	–
MEDIAN HOUSEHOLD INCOME IN 1989											
Occupied housing units (dollars)	**43 414**	**41 361**	**41 742**	**36 653**	**45 420**	**32 447**	**37 493**	**51 380**	**42 568**	**30 885**	**49 290**
Owner occupied (dollars)	51 027	49 445	49 827	46 320	51 467	41 647	45 742	55 658	51 740	38 036	48 693
Renter occupied (dollars)	28 681	28 242	28 621	26 475	30 933	22 126	25 502	31 378	25 449	20 000	49 886
Specified owner-occupied housing units	**615 573**	**451 006**	**425 639**	**129 349**	**296 290**	**8 351**	**17 016**	**164 567**	**11 234**	**187**	**489**
MORTGAGE STATUS AND SELECTED MONTHLY OWNER COSTS											
With a mortgage	418 859	294 828	278 514	81 416	197 098	5 045	11 269	124 031	7 628	109	291
Less than $200	402	292	256	12	244	19	17	110	17	–	–
$200 to $299	2 427	1 836	1 746	463	1 283	19	71	591	41	–	6
$300 to $399	10 188	7 231	6 683	2 002	4 681	225	323	2 957	194	8	23
$400 to $499	22 083	16 163	15 141	4 324	10 817	335	687	5 920	397	16	5
$500 to $599	27 618	19 925	18 629	5 381	13 248	364	932	7 693	533	16	–
$600 to $699	28 285	20 413	19 237	5 832	13 405	433	743	7 872	553	8	29
$700 to $799	29 578	21 411	20 165	6 075	14 090	372	874	8 167	672	10	19
$800 to $899	30 888	22 249	20 826	6 247	14 579	513	910	8 639	534	4	16
$900 to $999	31 244	22 137	20 680	6 400	14 280	505	952	9 107	478	8	28
$1,000 to $1,249	72 527	52 634	49 441	14 624	34 817	1 131	2 062	19 893	1 295	17	41
$1,250 to $1,499	55 896	39 794	37 877	10 824	27 053	558	1 359	16 102	1 008	20	60
$1,500 to $1,999	57 739	39 107	37 269	10 412	26 857	471	1 367	18 632	1 030	–	23
$2,000 or more	49 984	31 636	30 564	8 820	21 744	100	972	18 348	876	2	41
Median (dollars)	1 092	1 075	1 080	1 068	1 086	950	1 015	1 138	1 076	775	1 119
Mean (dollars)	1 272	1 236	1 244	1 221	1 253	984	1 153	1 357	1 219	1 004	1 491
Not mortgaged	196 714	156 178	147 125	47 933	99 192	3 306	5 747	40 536	3 606	78	198
Less than $100	693	501	457	136	321	9	35	192	16	–	2
$100 to $199	10 409	7 120	6 581	2 073	4 508	173	366	3 289	433	3	24
$200 to $299	58 233	45 772	42 686	12 396	30 290	1 242	1 844	12 461	1 181	19	42
$300 to $399	67 852	55 904	53 155	17 338	35 817	1 328	1 421	11 948	1 110	25	68
$400 to $499	32 566	26 489	25 322	9 569	15 753	417	750	6 077	451	14	19
$500 or more	26 961	20 392	18 924	6 421	12 503	137	1 331	6 569	415	17	43
Median (dollars)	338	339	340	351	335	316	339	332	315	364	337
Mean (dollars)	370	368	369	374	366	326	384	375	336	406	387
Specified renter-occupied housing units	**307 263**	**272 420**	**252 096**	**130 906**	**121 190**	**8 280**	**12 044**	**34 843**	**5 888**	**132**	**51**
GROSS RENT											
Less than $100	2 273	2 050	1 847	1 037	810	71	132	223	65	13	–
$100 to $149	7 992	7 438	6 686	3 827	2 859	336	416	554	206	14	–
$150 to $199	7 969	7 244	6 516	3 622	2 894	291	437	725	295	2	–
$200 to $249	7 393	6 828	6 142	3 465	2 677	329	357	565	150	12	–
$250 to $299	7 634	6 985	6 318	3 726	2 592	404	263	649	181	9	–
$300 to $349	10 325	9 468	8 658	5 832	2 826	391	419	857	263	5	–
$350 to $399	12 201	10 992	9 718	6 107	3 611	567	707	1 209	238	5	–
$400 to $449	15 801	14 359	12 718	8 114	4 604	711	930	1 442	358	–	10
$450 to $499	19 187	17 168	15 303	9 924	5 379	853	1 012	2 019	478	4	–
$500 to $549	24 160	22 198	20 064	11 931	8 133	1 040	1 094	1 962	332	8	7
$550 to $599	24 937	22 349	20 558	10 896	9 662	673	1 118	2 588	484	18	–
$600 to $649	26 038	22 953	21 456	10 680	10 776	650	847	3 085	492	13	4
$650 to $699	23 635	21 240	20 053	9 833	10 220	482	705	2 395	398	12	–
$700 to $749	19 932	18 015	17 008	8 053	8 955	397	610	1 917	257	4	–
$750 to $999	53 159	47 401	45 002	20 973	24 029	659	1 740	5 758	849	6	–
$1,000 or more	31 170	25 695	24 709	9 445	15 264	178	808	5 475	543	–	17
No cash rent	13 457	10 037	9 340	3 441	5 899	248	449	3 420	299	7	13
Median (dollars)	614	609	616	578	654	503	551	647	574	491	625
Mean (dollars)	640	632	639	602	681	502	577	702	593	419	747

TIPSII [UPF] GH209 CENSUS90 71580800 07/22/93 9:14 AM MACHINE: C DATA:CENSUS90*H2TIPSDA09. 07/14/93 15:05:23 TAPE: NONE FRAME: 62
TSF:CENSUS90*92. 07/14/93 15:06:19 UTF:CENSUS90*93. 07/14/93 15:06:19 META:CENSUS90*H2TABLES09. 07/14/93 15:22:01

Table 29. Household Income Characteristics of Housing Units With a White Householder: 1990

[Data based on sample and subject to sampling variability, see text. For definitions of terms and meanings of symbols, see text]

State Urban and Rural and Size of Place	The State	Urban						Rural			Rural farm
		Total	Inside urbanized area			Outside urbanized area		Total	Place of 1,000 to 2,499	Place of less than 1,000	
			Total	Central place	Urban fringe	Place of 10,000 or more	Place of 2,500 to 9,999				
Specified owner-occupied housing units	**622 295**	**456 778**	**431 224**	**132 036**	**299 188**	**8 417**	**17 137**	**165 517**	**11 308**	**187**	**489**
HOUSEHOLD INCOME IN 1989 BY SELECTED MONTHLY OWNER COSTS AS A PERCENTAGE OF HOUSEHOLD INCOME IN 1989											
All income levels	622 295	456 778	431 224	132 036	299 188	8 417	17 137	165 517	11 308	187	489
Less than 10 percent	113 009	84 204	79 789	22 653	57 136	1 575	2 840	28 805	2 257	29	116
10 to 14 percent	105 996	79 245	75 006	22 027	52 979	1 418	2 821	26 751	1 738	28	105
15 to 19 percent	96 966	70 835	66 889	20 484	46 405	1 208	2 738	26 131	1 918	30	51
20 to 24 percent	85 574	61 980	58 415	17 633	40 782	1 241	2 324	23 594	1 768	16	46
25 to 29 percent	68 833	49 019	46 204	13 973	32 231	944	1 871	19 814	1 295	40	67
30 to 34 percent	46 935	34 369	32 170	10 276	21 894	595	1 604	12 566	754	16	16
35 to 49 percent	60 823	44 406	41 839	14 196	27 643	876	1 691	16 417	936	21	43
50 percent or more	41 925	31 017	29 248	10 293	18 955	540	1 229	10 908	632	7	45
Not computed	2 234	1 703	1 664	501	1 163	20	19	531	10	–	–
Median	19.7	19.5	19.5	20.2	19.2	20.0	20.3	20.2	19.3	22.0	17.3
Less than $20,000	73 820	58 423	54 882	19 294	35 588	1 317	2 224	15 397	1 413	26	70
Less than 20 percent	9 773	7 190	6 721	2 042	4 679	178	291	2 583	348	5	18
20 to 24 percent	10 244	8 604	8 098	2 516	5 582	252	254	1 640	198	5	–
25 to 29 percent	8 921	7 131	6 715	2 386	4 329	147	269	1 790	188	8	15
30 to 34 percent	7 144	5 854	5 507	2 105	3 402	85	262	1 290	89	–	6
35 percent or more	35 652	28 045	26 274	9 787	16 487	635	1 136	7 607	580	8	31
Not computed	2 086	1 599	1 567	458	1 109	20	12	487	10	–	–
Median	34.8	34.7	34.7	36.3	33.9	34.2	36.0	35.7	29.1	26.9	31.7
$20,000 to $34,999	94 405	71 978	67 005	22 090	44 915	1 720	3 253	22 427	1 661	59	51
Less than 20 percent	44 000	34 597	32 565	10 342	22 223	774	1 258	9 403	709	17	29
20 to 24 percent	11 383	8 694	8 012	2 586	5 426	179	503	2 689	294	5	7
25 to 29 percent	7 801	5 578	5 078	1 744	3 334	172	328	2 223	192	21	–
30 to 34 percent	6 693	5 002	4 580	1 514	3 066	134	288	1 691	91	5	–
35 percent or more	24 512	18 100	16 763	5 904	10 859	461	876	6 412	375	11	15
Not computed	16	7	7	–	7	–	–	9	–	–	–
Median	21.4	20.8	20.6	21.4	20.2	22.4	23.7	23.4	22.1	26.8	17.8
$35,000 to $49,999	117 456	88 107	82 530	25 879	56 651	1 971	3 606	29 349	1 965	43	114
Less than 20 percent	54 029	41 668	38 999	12 075	26 924	1 016	1 653	12 361	950	20	68
20 to 24 percent	14 103	10 195	9 646	3 125	6 521	191	358	3 908	265	4	6
25 to 29 percent	14 881	10 772	9 941	2 948	6 993	299	532	4 109	244	5	21
30 to 34 percent	12 572	9 695	8 921	2 924	5 997	222	552	2 877	142	5	–
35 percent or more	21 856	15 770	15 016	4 807	10 209	243	511	6 086	364	9	19
Not computed	15	7	7	–	7	–	–	8	–	–	–
Median	21.7	21.2	21.2	21.4	21.1	19.2	22.1	23.0	20.6	21.9	17.5
$50,000 or more	336 614	238 270	226 807	64 773	162 034	3 409	8 054	98 344	6 269	59	254
Less than 20 percent	208 169	150 829	143 399	40 705	102 694	2 233	5 197	57 340	3 906	45	157
20 to 24 percent	49 844	34 487	32 659	9 406	23 253	619	1 209	15 357	1 011	2	33
25 to 29 percent	37 230	25 538	24 470	6 895	17 575	326	742	11 692	671	6	31
30 to 34 percent	20 526	13 818	13 162	3 733	9 429	154	502	6 708	432	6	10
35 percent or more	20 728	13 508	13 034	3 991	9 043	77	397	7 220	249	–	23
Not computed	117	90	83	43	40	–	7	27	–	–	–
Median	16.4	15.9	15.9	16.1	15.9	15.5	16.2	17.6	16.7	11.3	13.9
Specified renter-occupied housing units	**327 108**	**291 616**	**270 862**	**146 806**	**124 056**	**8 550**	**12 204**	**35 492**	**5 996**	**132**	**51**
HOUSEHOLD INCOME IN 1989 BY GROSS RENT AS A PERCENTAGE OF HOUSEHOLD INCOME IN 1989											
All income levels	327 108	291 616	270 862	146 806	124 056	8 550	12 204	35 492	5 996	132	51
Less than 10 percent	11 399	10 213	9 581	5 413	4 168	321	311	1 186	154	9	–
10 to 14 percent	33 147	29 734	27 536	15 286	12 250	891	1 307	3 413	470	10	14
15 to 19 percent	50 895	45 221	42 051	21 762	20 289	1 376	1 794	5 674	1 020	22	17
20 to 24 percent	51 259	45 629	42 339	21 482	20 857	1 212	2 078	5 630	1 036	28	–
25 to 29 percent	43 495	39 231	36 469	19 820	16 649	1 219	1 543	4 264	891	19	–
30 to 34 percent	29 214	25 940	24 144	13 186	10 958	682	1 114	3 274	776	8	–
35 to 49 percent	40 890	36 905	34 408	18 963	15 445	986	1 511	3 985	629	25	–
50 percent or more	49 786	45 522	41 996	25 425	16 571	1 518	2 008	4 264	685	4	7
Not computed	17 023	13 221	12 338	5 469	6 869	345	538	3 802	335	7	13
Median	26.0	26.1	26.1	26.7	25.3	26.2	26.1	24.9	25.8	23.8	16.5
Less than $10,000	56 500	51 971	47 476	29 929	17 547	2 025	2 470	4 529	1 005	33	–
Less than 20 percent	1 866	1 692	1 509	842	667	76	107	174	62	4	–
20 to 24 percent	3 505	3 196	2 913	1 517	1 396	77	206	309	122	6	–
25 to 29 percent	6 729	6 292	5 709	3 485	2 224	320	263	437	177	6	–
30 to 34 percent	3 724	3 493	3 138	2 000	1 138	144	211	231	114	8	–
35 percent or more	34 639	32 254	29 530	19 187	10 343	1 206	1 518	2 385	425	2	–
Not computed	6 037	5 044	4 677	2 898	1 779	202	165	993	105	7	–
Median	50.0+	50.0+	50.0+	50.0+	50.0+	50.0+	50.0+	50.0+	33.9	27.5	–
$10,000 to $19,999	54 592	49 251	45 101	26 464	18 637	1 877	2 273	5 341	1 215	34	7
Less than 20 percent	3 083	2 852	2 629	1 736	893	129	94	231	82	2	–
20 to 24 percent	3 317	2 933	2 600	1 414	1 186	154	179	384	144	8	–
25 to 29 percent	5 862	5 429	4 884	3 042	1 842	251	294	433	183	2	–
30 to 34 percent	6 101	5 554	5 017	3 311	1 706	244	293	547	235	–	–
35 percent or more	33 370	30 380	28 023	16 342	11 681	1 037	1 320	2 990	518	22	7
Not computed	2 859	2 103	1 948	619	1 329	62	93	756	53	–	–
Median	41.6	41.5	41.8	40.5	43.4	37.8	40.2	42.5	33.7	41.9	50.0+
$20,000 to $34,999	92 280	81 728	76 099	41 221	34 878	2 324	3 305	10 552	1 796	47	8
Less than 20 percent	14 679	13 056	11 827	7 488	4 339	586	643	1 623	284	21	–
20 to 24 percent	19 489	17 464	15 953	9 457	6 496	660	851	2 025	399	14	–
25 to 29 percent	19 835	17 895	16 727	9 197	7 530	532	636	1 940	370	7	–
30 to 34 percent	14 527	12 915	12 217	6 306	5 911	256	442	1 612	314	–	–
35 percent or more	19 771	17 403	16 568	7 830	8 738	241	594	2 368	339	5	–
Not computed	3 979	2 995	2 807	943	1 864	49	139	984	90	–	8
Median	27.5	27.5	27.7	26.7	28.8	24.2	25.7	27.9	27.3	20.9	–
$35,000 or more	123 736	108 666	102 186	49 192	52 994	2 324	4 156	15 070	1 980	18	36
Less than 20 percent	75 813	67 568	63 203	32 395	30 808	1 797	2 568	8 245	1 216	14	31
20 to 24 percent	24 948	22 036	20 873	9 094	11 779	321	842	2 912	371	–	–
25 to 29 percent	11 069	9 615	9 149	4 096	5 053	116	350	1 454	161	4	–
30 to 34 percent	4 862	3 978	3 772	1 569	2 203	38	168	884	113	–	–
35 percent or more	2 896	2 390	2 283	1 029	1 254	20	87	506	32	–	–
Not computed	4 148	3 079	2 906	1 009	1 897	32	141	1 069	87	–	5
Median	17.9	17.8	17.8	17.3	18.4	15.9	17.7	18.5	18.0	17.9	15.4

TIPSII [UPF] GH209 CENSUS90 71580800 07/22/93 9:14 AM MACHINE: C DATA:CENSUS90*H2TIPSDA09. 07/14/93 15:05:23 TAPE: NONE FRAME: 63
TSF:CENSUS90*92. 07/14/93 15:06:19 UTF:CENSUS90*93. 07/14/93 15:06:19 META:CENSUS90*H2TABLES09. 07/14/93 15:22:01

Table 30. Household Income Characteristics of Housing Units With a Black Householder: 1990

[Data based on sample and subject to sampling variability, see text. For definitions of terms and meanings of symbols, see text]

State Urban and Rural and Size of Place	The State	Urban						Rural			Rural farm
		Total	Inside urbanized area			Outside urbanized area		Total	Place of 1,000 to 2,499	Place of less than 1,000	
			Total	Central place	Urban fringe	Place of 10,000 or more	Place of 2,500 to 9,999				
Specified owner-occupied housing units	**18 997**	**17 649**	**17 449**	**10 023**	**7 426**	**89**	**111**	**1 348**	**86**	**–**	**–**
HOUSEHOLD INCOME IN 1989 BY SELECTED MONTHLY OWNER COSTS AS A PERCENTAGE OF HOUSEHOLD INCOME IN 1989											
All income levels	18 997	17 649	17 449	10 023	7 426	89	111	1 348	86	–	–
Less than 10 percent	2 026	1 916	1 888	1 145	743	13	15	110	9	–	–
10 to 14 percent	2 747	2 562	2 554	1 419	1 135	–	8	185	37	–	–
15 to 19 percent	2 771	2 559	2 543	1 383	1 160	–	16	212	17	–	–
20 to 24 percent	2 530	2 369	2 351	1 270	1 081	12	6	161	11	–	–
25 to 29 percent	2 233	2 051	2 030	1 053	977	9	12	182	–	–	–
30 to 34 percent	1 760	1 625	1 579	893	686	34	12	135	–	–	–
35 to 49 percent	2 720	2 497	2 464	1 392	1 072	14	19	223	–	–	–
50 percent or more	1 996	1 862	1 832	1 281	551	7	23	134	12	–	–
Not computed	214	208	208	187	21	–	–	6	–	–	–
Median	23.7	23.6	23.5	23.8	23.1	31.5	29.4	25.1	14.6	–	–
Less than $20,000	2 210	2 116	2 092	1 435	657	12	12	94	7	–	–
Less than 20 percent	114	106	100	54	46	6	–	8	7	–	–
20 to 24 percent	136	136	130	58	72	–	6	–	–	–	–
25 to 29 percent	148	137	137	76	61	–	–	11	–	–	–
30 to 34 percent	134	134	128	69	59	6	–	–	–	–	–
35 percent or more	1 510	1 441	1 435	1 037	398	–	6	69	–	–	–
Not computed	168	162	162	141	21	–	–	6	–	–	–
Median	50.0+	50.0+	50.0+	50.0+	43.9	20.0	37.5	39.6	17.5	–	–
$20,000 to $34,999	2 907	2 725	2 681	1 675	1 006	27	17	182	42	–	–
Less than 20 percent	782	728	728	442	286	–	–	54	30	–	–
20 to 24 percent	305	289	289	227	62	–	–	16	–	–	–
25 to 29 percent	268	244	244	124	120	–	–	24	–	–	–
30 to 34 percent	247	237	224	111	113	13	–	10	–	–	–
35 percent or more	1 290	1 212	1 181	756	425	14	17	78	12	–	–
Not computed	15	15	15	15	–	–	–	–	–	–	–
Median	31.8	32.0	31.6	31.7	31.5	35.2	50.0+	29.4	13.5	–	–
$35,000 to $49,999	4 114	3 860	3 814	2 235	1 579	22	24	254	7	–	–
Less than 20 percent	1 420	1 340	1 332	807	525	–	8	80	7	–	–
20 to 24 percent	507	477	470	276	194	7	–	30	–	–	–
25 to 29 percent	564	524	524	330	194	–	–	40	–	–	–
30 to 34 percent	494	474	455	254	201	15	4	20	–	–	–
35 percent or more	1 116	1 032	1 020	555	465	–	12	84	–	–	–
Not computed	13	13	13	13	–	–	–	–	–	–	–
Median	26.1	26.0	25.9	25.4	26.8	31.3	35.0	27.1	12.5	–	–
$50,000 or more	9 766	8 948	8 862	4 678	4 184	28	58	818	30	–	–
Less than 20 percent	5 228	4 863	4 825	2 644	2 181	7	31	365	19	–	–
20 to 24 percent	1 582	1 467	1 462	709	753	5	–	115	11	–	–
25 to 29 percent	1 253	1 146	1 125	523	602	9	12	107	–	–	–
30 to 34 percent	885	780	772	459	313	–	8	105	–	–	–
35 percent or more	800	674	660	325	335	7	7	126	–	–	–
Not computed	18	18	18	18	–	–	–	–	–	–	–
Median	19.0	18.7	18.7	18.0	19.4	26.1	19.4	21.9	18.0	–	–
Specified renter-occupied housing units	**61 557**	**61 030**	**60 707**	**52 780**	**7 927**	**235**	**88**	**527**	**16**	**–**	**–**
HOUSEHOLD INCOME IN 1989 BY GROSS RENT AS A PERCENTAGE OF HOUSEHOLD INCOME IN 1989											
All income levels	61 557	61 030	60 707	52 780	7 927	235	88	527	16	–	–
Less than 10 percent	2 438	2 432	2 424	2 234	190	8	–	6	–	–	–
10 to 14 percent	5 714	5 677	5 643	4 993	650	16	18	37	–	–	–
15 to 19 percent	8 083	8 015	7 986	6 552	1 434	24	5	68	–	–	–
20 to 24 percent	7 939	7 854	7 817	6 423	1 394	37	–	85	1	–	–
25 to 29 percent	8 006	7 923	7 859	6 607	1 252	44	20	83	8	–	–
30 to 34 percent	5 588	5 522	5 482	4 862	620	40	–	66	7	–	–
35 to 49 percent	8 275	8 216	8 185	7 212	973	11	20	59	–	–	–
50 percent or more	13 210	13 174	13 110	12 094	1 016	39	25	36	–	–	–
Not computed	2 304	2 217	2 201	1 803	398	16	–	87	–	–	–
Median	28.4	28.4	28.4	29.0	25.4	27.8	35.2	26.4	29.4	–	–
Less than $10,000	16 815	16 741	16 637	15 451	1 186	97	7	74	–	–	–
Less than 20 percent	827	827	827	794	33	–	–	–	–	–	–
20 to 24 percent	847	847	838	730	108	9	–	–	–	–	–
25 to 29 percent	1 694	1 689	1 681	1 564	117	8	–	5	–	–	–
30 to 34 percent	988	978	958	905	53	20	–	10	–	–	–
35 percent or more	10 735	10 681	10 630	9 946	684	44	7	54	–	–	–
Not computed	1 724	1 719	1 703	1 512	191	16	–	5	–	–	–
Median	50.0+	50.0+	50.0+	50.0+	50.0+	43.2	50.0+	38.9	–	–	–
$10,000 to $19,999	12 864	12 798	12 747	11 595	1 152	25	26	66	–	–	–
Less than 20 percent	1 463	1 463	1 455	1 398	57	8	–	–	–	–	–
20 to 24 percent	798	798	798	730	68	–	–	–	–	–	–
25 to 29 percent	1 503	1 494	1 486	1 330	156	8	–	9	–	–	–
30 to 34 percent	1 560	1 540	1 537	1 467	70	3	–	20	–	–	–
35 percent or more	7 382	7 371	7 339	6 581	758	6	26	11	–	–	–
Not computed	158	132	132	89	43	–	–	26	–	–	–
Median	38.4	38.4	38.4	38.0	42.9	27.8	50.0+	32.7	–	–	–
$20,000 to $34,999	15 732	15 539	15 459	12 823	2 636	54	26	193	15	–	–
Less than 20 percent	3 179	3 156	3 149	2 729	420	7	–	23	–	–	–
20 to 24 percent	3 274	3 249	3 240	2 627	613	9	–	25	–	–	–
25 to 29 percent	3 360	3 307	3 272	2 663	609	21	14	53	8	–	–
30 to 34 percent	2 565	2 534	2 517	2 113	404	17	–	31	7	–	–
35 percent or more	3 142	3 112	3 100	2 583	517	–	12	30	–	–	–
Not computed	212	181	181	108	73	–	–	31	–	–	–
Median	26.9	26.9	26.9	26.9	27.0	27.6	29.6	28.1	29.7	–	–
$35,000 or more	16 146	15 952	15 864	12 911	2 953	59	29	194	1	–	–
Less than 20 percent	10 766	10 678	10 622	8 858	1 764	33	23	88	–	–	–
20 to 24 percent	3 020	2 960	2 941	2 336	605	19	–	60	1	–	–
25 to 29 percent	1 449	1 433	1 420	1 050	370	7	6	16	–	–	–
30 to 34 percent	475	470	470	377	93	–	–	5	–	–	–
35 percent or more	226	226	226	196	30	–	–	–	–	–	–
Not computed	210	185	185	94	91	–	–	25	–	–	–
Median	17.2	17.1	17.1	16.8	18.5	19.0	14.0	19.7	22.5	–	–

TIPSII [UPF] GH209 CENSUS90 71580800 07/22/93 9:14 AM MACHINE: C DATA:CENSUS90*H2TIPSDA09. 07/14/93 15:05:23 TAPE: NONE FRAME: 64
TSF:CENSUS90*92. 07/14/93 15:06:19 UTF:CENSUS90*93. 07/14/93 15:06:19 META:CENSUS90*H2TABLES09. 07/14/93 15:22:01

Table 31. **Household Income Characteristics of Housing Units With an American Indian, Eskimo, or Aleut Householder: 1990**

[Data based on sample and subject to sampling variability, see text. For definitions of terms and meanings of symbols, see text]

State Urban and Rural and Size of Place	The State	Urban						Rural			Rural farm
			Inside urbanized area			Outside urbanized area					
		Total	Total	Central place	Urban fringe	Place of 10,000 or more	Place of 2,500 to 9,999	Total	Place of 1,000 to 2,499	Place of less than 1,000	
Specified owner-occupied housing units	**711**	**466**	**452**	**166**	**286**	**8**	**6**	**245**	**25**	**–**	**–**
HOUSEHOLD INCOME IN 1989 BY SELECTED MONTHLY OWNER COSTS AS A PERCENTAGE OF HOUSEHOLD INCOME IN 1989											
All income levels	711	466	452	166	286	8	6	245	25	–	–
Less than 10 percent	88	50	50	21	29	–	–	38	14	–	–
10 to 14 percent	88	51	51	8	43	–	–	37	–	–	–
15 to 19 percent	112	70	62	6	56	8	–	42	11	–	–
20 to 24 percent	93	75	75	14	61	–	–	18	–	–	–
25 to 29 percent	98	63	63	36	27	–	–	35	–	–	–
30 to 34 percent	51	33	33	12	21	–	–	18	–	–	–
35 to 49 percent	86	58	58	33	25	–	–	28	–	–	–
50 percent or more	87	60	60	36	24	–	–	27	–	–	–
Not computed	8	6	–	–	–	–	6	2	–	–	–
Median	23.4	23.9	24.2	29.7	21.2	17.5	–	21.3	10.0–	–	–
Less than $20,000	85	77	71	48	23	–	6	8	–	–	–
Less than 20 percent	6	5	5	–	5	–	–	1	–	–	–
20 to 24 percent	3	3	3	–	3	–	–	–	–	–	–
25 to 29 percent	–	–	–	–	–	–	–	–	–	–	–
30 to 34 percent	19	19	19	12	7	–	–	–	–	–	–
35 percent or more	49	44	44	36	8	–	–	5	–	–	–
Not computed	8	6	–	–	–	–	6	2	–	–	–
Median	50.0+	50.0+	50.0+	50.0+	32.5	–	–	50.0+	–	–	–
$20,000 to $34,999	114	78	78	22	56	–	–	36	–	–	–
Less than 20 percent	42	31	31	6	25	–	–	11	–	–	–
20 to 24 percent	13	13	13	8	5	–	–	–	–	–	–
25 to 29 percent	–	–	–	–	–	–	–	–	–	–	–
30 to 34 percent	5	–	–	–	–	–	–	5	–	–	–
35 percent or more	54	34	34	8	26	–	–	20	–	–	–
Not computed	–	–	–	–	–	–	–	–	–	–	–
Median	32.0	23.1	23.1	23.1	23.0	–	–	41.3	–	–	–
$35,000 to $49,999	149	70	70	27	43	–	–	79	–	–	–
Less than 20 percent	41	18	18	4	14	–	–	23	–	–	–
20 to 24 percent	25	14	14	6	8	–	–	11	–	–	–
25 to 29 percent	41	13	13	6	7	–	–	28	–	–	–
30 to 34 percent	20	7	7	–	7	–	–	13	–	–	–
35 percent or more	22	18	18	11	7	–	–	4	–	–	–
Not computed	–	–	–	–	–	–	–	–	–	–	–
Median	26.0	26.2	26.2	27.9	24.7	–	–	26.0	–	–	–
$50,000 or more	363	241	233	69	164	8	–	122	25	–	–
Less than 20 percent	199	117	109	25	84	8	–	82	25	–	–
20 to 24 percent	52	45	45	–	45	–	–	7	–	–	–
25 to 29 percent	57	50	50	30	20	–	–	7	–	–	–
30 to 34 percent	7	7	7	–	7	–	–	–	–	–	–
35 percent or more	48	22	22	14	8	–	–	26	–	–	–
Not computed	–	–	–	–	–	–	–	–	–	–	–
Median	18.4	20.4	20.8	26.6	19.6	17.5	–	15.6	10.0–	–	–
Specified renter-occupied housing units	**1 519**	**1 374**	**1 246**	**721**	**525**	**43**	**85**	**145**	**4**	**3**	**–**
HOUSEHOLD INCOME IN 1989 BY GROSS RENT AS A PERCENTAGE OF HOUSEHOLD INCOME IN 1989											
All income levels	1 519	1 374	1 246	721	525	43	85	145	4	3	–
Less than 10 percent	57	43	35	25	10	–	8	14	–	3	–
10 to 14 percent	108	83	79	48	31	–	4	25	–	–	–
15 to 19 percent	167	140	123	66	57	–	17	27	4	–	–
20 to 24 percent	196	169	169	93	76	–	–	27	–	–	–
25 to 29 percent	239	235	235	110	125	–	–	4	–	–	–
30 to 34 percent	134	121	104	66	38	10	7	13	–	–	–
35 to 49 percent	268	248	192	121	71	33	23	20	–	–	–
50 percent or more	284	274	257	165	92	–	17	10	–	–	–
Not computed	66	61	52	27	25	–	9	5	–	–	–
Median	29.2	29.7	29.1	30.4	28.0	38.2	40.9	20.7	17.5	10.0–	–
Less than $10,000	387	373	347	267	80	9	17	14	–	–	–
Less than 20 percent	19	9	9	9	–	–	–	10	–	–	–
20 to 24 percent	34	34	34	34	–	–	–	–	–	–	–
25 to 29 percent	54	54	54	46	8	–	–	–	–	–	–
30 to 34 percent	25	25	25	12	13	–	–	–	–	–	–
35 percent or more	230	230	204	145	59	9	17	–	–	–	–
Not computed	25	21	21	21	–	–	–	4	–	–	–
Median	48.3	50.0	48.6	43.2	50.0+	37.5	50.0+	12.5	–	–	–
$10,000 to $19,999	256	232	196	124	72	22	14	24	–	–	–
Less than 20 percent	14	14	14	14	–	–	–	–	–	–	–
20 to 24 percent	9	9	9	–	9	–	–	–	–	–	–
25 to 29 percent	24	24	24	6	18	–	–	–	–	–	–
30 to 34 percent	18	15	12	12	–	3	–	3	–	–	–
35 percent or more	185	164	131	86	45	19	14	21	–	–	–
Not computed	6	6	6	6	–	–	–	–	–	–	–
Median	40.4	40.5	39.5	45.0	37.6	39.4	45.0	40.0	–	–	–
$20,000 to $34,999	439	385	360	188	172	12	13	54	4	–	–
Less than 20 percent	46	23	19	19	–	–	4	23	4	–	–
20 to 24 percent	56	44	44	33	11	–	–	12	–	–	–
25 to 29 percent	121	121	121	39	82	–	–	–	–	–	–
30 to 34 percent	67	57	50	42	8	7	–	10	–	–	–
35 percent or more	128	119	114	55	59	5	–	9	–	–	–
Not computed	21	21	12	–	12	–	9	–	–	–	–
Median	29.4	29.8	29.6	30.4	29.2	34.3	12.5	21.7	17.5	–	–
$35,000 or more	437	384	343	142	201	–	41	53	–	3	–
Less than 20 percent	253	220	195	97	98	–	25	33	–	3	–
20 to 24 percent	97	82	82	26	56	–	–	15	–	–	–
25 to 29 percent	40	36	36	19	17	–	–	4	–	–	–
30 to 34 percent	24	24	17	–	17	–	7	–	–	–	–
35 percent or more	9	9	–	–	–	–	9	–	–	–	–
Not computed	14	13	13	–	13	–	–	1	–	–	–
Median	18.3	18.6	18.6	17.2	19.6	–	18.7	14.0	–	10.0–	–

TIPSII [UPF] GH209 CENSUS90 71580800 07/22/93 9:14 AM MACHINE: C DATA:CENSUS90*H2TIPSDA09. 07/14/93 15:05:23 TAPE: NONE FRAME: 65
TSF:CENSUS90*92. 07/14/93 15:06:19 UTF:CENSUS90*93. 07/14/93 15:06:19 META:CENSUS90*H2TABLES09. 07/14/93 15:22:01

Table 32. **Household Income Characteristics of Housing Units With an Asian or Pacific Islander Householder: 1990**

[Data based on sample and subject to sampling variability, see text. For definitions of terms and meanings of symbols, see text]

State Urban and Rural and Size of Place	The State	Urban						Rural			Rural farm
		Total	Inside urbanized area			Outside urbanized area		Total	Place of 1,000 to 2,499	Place of less than 1,000	
			Total	Central place	Urban fringe	Place of 10,000 or more	Place of 2,500 to 9,999				
Specified owner-occupied housing units	**5 417**	**4 416**	**4 300**	**1 376**	**2 924**	**42**	**74**	**1 001**	**35**	**–**	**5**
HOUSEHOLD INCOME IN 1989 BY SELECTED MONTHLY OWNER COSTS AS A PERCENTAGE OF HOUSEHOLD INCOME IN 1989											
All income levels	5 417	4 416	4 300	1 376	2 924	42	74	1 001	35	–	5
Less than 10 percent	573	463	456	161	295	7	–	110	14	–	–
10 to 14 percent	626	461	448	135	313	5	8	165	3	–	5
15 to 19 percent	748	601	575	154	421	21	5	147	2	–	–
20 to 24 percent	837	709	698	178	520	–	11	128	3	–	–
25 to 29 percent	744	619	601	266	335	–	18	125	1	–	–
30 to 34 percent	568	465	455	127	328	4	6	103	–	–	–
35 to 49 percent	776	687	665	213	452	–	22	89	10	–	–
50 percent or more	529	395	386	133	253	5	4	134	2	–	–
Not computed	16	16	16	9	7	–	–	–	–	–	–
Median	24.5	24.8	24.7	26.0	24.1	17.1	28.6	23.1	16.3	–	12.5
Less than $20,000	230	208	208	83	125	–	–	22	–	–	–
Less than 20 percent	–	–	–	–	–	–	–	–	–	–	–
20 to 24 percent	6	6	6	–	6	–	–	–	–	–	–
25 to 29 percent	7	7	7	7	–	–	–	–	–	–	–
30 to 34 percent	16	16	16	–	16	–	–	–	–	–	–
35 percent or more	192	170	170	67	103	–	–	22	–	–	–
Not computed	9	9	9	9	–	–	–	–	–	–	–
Median	50.0+	50.0+	50.0+	50.0+	50.0+	–	–	50.0+	–	–	–
$20,000 to $34,999	386	352	325	132	193	11	16	34	5	–	–
Less than 20 percent	67	60	49	21	28	6	5	7	–	–	–
20 to 24 percent	33	23	23	13	10	–	–	10	3	–	–
25 to 29 percent	54	47	40	19	21	–	7	7	–	–	–
30 to 34 percent	19	19	19	5	14	–	–	–	–	–	–
35 percent or more	213	203	194	74	120	5	4	10	2	–	–
Not computed	–	–	–	–	–	–	–	–	–	–	–
Median	37.0	37.6	38.1	36.7	39.4	19.6	27.1	25.0	24.2	–	–
$35,000 to $49,999	906	780	741	223	518	4	35	126	6	–	–
Less than 20 percent	111	99	91	33	58	–	8	12	–	–	–
20 to 24 percent	117	105	105	16	89	–	–	12	–	–	–
25 to 29 percent	154	153	147	81	66	–	6	1	1	–	–
30 to 34 percent	157	132	122	38	84	4	6	25	–	–	–
35 percent or more	367	291	276	55	221	–	15	76	5	–	–
Not computed	–	–	–	–	–	–	–	–	–	–	–
Median	32.3	31.3	31.1	28.9	32.7	32.5	32.9	48.7	44.0	–	–
$50,000 or more	3 895	3 076	3 026	938	2 088	27	23	819	24	–	5
Less than 20 percent	1 769	1 366	1 339	396	943	27	–	403	19	–	5
20 to 24 percent	681	575	564	149	415	–	11	106	–	–	–
25 to 29 percent	529	412	407	159	248	–	5	117	–	–	–
30 to 34 percent	376	298	298	84	214	–	–	78	–	–	–
35 percent or more	533	418	411	150	261	–	7	115	5	–	–
Not computed	7	7	7	–	7	–	–	–	–	–	–
Median	21.3	21.5	21.5	22.4	21.2	15.5	25.5	20.3	10.0–	–	12.5
Specified renter-occupied housing units	**6 319**	**6 025**	**5 635**	**3 460**	**2 175**	**294**	**96**	**294**	**27**	**–**	**–**
HOUSEHOLD INCOME IN 1989 BY GROSS RENT AS A PERCENTAGE OF HOUSEHOLD INCOME IN 1989											
All income levels	6 319	6 025	5 635	3 460	2 175	294	96	294	27	–	–
Less than 10 percent	253	230	223	135	88	7	–	23	–	–	–
10 to 14 percent	919	873	812	518	294	43	18	46	6	–	–
15 to 19 percent	856	838	806	467	339	11	21	18	–	–	–
20 to 24 percent	963	918	870	506	364	44	4	45	10	–	–
25 to 29 percent	743	661	627	364	263	24	10	82	6	–	–
30 to 34 percent	547	529	506	254	252	23	–	18	5	–	–
35 to 49 percent	648	633	578	415	163	36	19	15	–	–	–
50 percent or more	1 083	1 047	917	633	284	106	24	36	–	–	–
Not computed	307	296	296	168	128	–	–	11	–	–	–
Median	25.1	25.0	24.8	25.3	24.2	33.9	27.5	25.6	23.8	–	–
Less than $10,000	914	895	792	599	193	91	12	19	–	–	–
Less than 20 percent	–	–	–	–	–	–	–	–	–	–	–
20 to 24 percent	8	8	–	–	–	8	–	–	–	–	–
25 to 29 percent	15	15	15	15	–	–	–	–	–	–	–
30 to 34 percent	41	41	41	30	11	–	–	–	–	–	–
35 percent or more	610	597	502	390	112	83	12	13	–	–	–
Not computed	240	234	234	164	70	–	–	6	–	–	–
Median	50.0+	50.0+	50.0+	50.0+	50.0+	50.0+	50.0+	50.0+	–	–	–
$10,000 to $19,999	873	864	802	609	193	62	–	9	–	–	–
Less than 20 percent	22	22	22	22	–	–	–	–	–	–	–
20 to 24 percent	22	22	18	18	–	4	–	–	–	–	–
25 to 29 percent	46	46	40	33	7	6	–	–	–	–	–
30 to 34 percent	91	91	85	53	32	6	–	–	–	–	–
35 percent or more	684	675	629	483	146	46	–	9	–	–	–
Not computed	8	8	8	–	8	–	–	–	–	–	–
Median	46.8	46.6	46.7	44.7	50.0+	45.6	–	50.0+	–	–	–
$20,000 to $34,999	1 816	1 722	1 589	986	603	88	45	94	6	–	–
Less than 20 percent	217	204	196	168	28	8	–	13	–	–	–
20 to 24 percent	386	375	339	259	80	32	4	11	–	–	–
25 to 29 percent	417	394	366	248	118	18	10	23	6	–	–
30 to 34 percent	352	339	322	142	180	17	–	13	–	–	–
35 percent or more	404	375	331	169	162	13	31	29	–	–	–
Not computed	40	35	35	–	35	–	–	5	–	–	–
Median	28.4	28.4	28.3	26.3	31.6	26.1	41.3	29.5	27.5	–	–
$35,000 or more	2 716	2 544	2 452	1 266	1 186	53	39	172	21	–	–
Less than 20 percent	1 789	1 715	1 623	930	693	53	39	74	6	–	–
20 to 24 percent	547	513	513	229	284	–	–	34	10	–	–
25 to 29 percent	265	206	206	68	138	–	–	59	–	–	–
30 to 34 percent	63	58	58	29	29	–	–	5	5	–	–
35 percent or more	33	33	33	6	27	–	–	–	–	–	–
Not computed	19	19	19	4	15	–	–	–	–	–	–
Median	16.8	16.7	16.9	15.6	18.3	12.3	15.4	21.8	22.2	–	–

TIPSII [UPF] GH209 CENSUS90 71580800 07/22/93 9:14 AM MACHINE: C DATA:CENSUS90*H2TIPSDA09. 07/14/93 15:05:23 TAPE: NONE FRAME: 66
TSF:CENSUS90*92. 07/14/93 15:06:19 UTF:CENSUS90*93. 07/14/93 15:06:19 META:CENSUS90*H2TABLES09. 07/14/93 15:22:01

Table 33. Household Income Characteristics of Housing Units With an Hispanic Origin Householder: 1990

[Householders of Hispanic origin may be of any race. Data based on sample and subject to sampling variability, see text. For definitions of terms and meanings of symbols, see text]

State Urban and Rural and Size of Place	The State	Urban						Rural			Rural farm
			Inside urbanized area			Outside urbanized area					
		Total	Total	Central place	Urban fringe	Place of 10,000 or more	Place of 2,500 to 9,999	Total	Place of 1,000 to 2,499	Place of less than 1,000	
Specified owner-occupied housing units	**9 431**	**8 297**	**8 071**	**4 436**	**3 635**	**77**	**149**	**1 134**	**83**	**–**	**–**
HOUSEHOLD INCOME IN 1989 BY SELECTED MONTHLY OWNER COSTS AS A PERCENTAGE OF HOUSEHOLD INCOME IN 1989											
All income levels	9 431	8 297	8 071	4 436	3 635	77	149	1 134	83	–	–
Less than 10 percent	1 015	827	809	458	351	5	13	188	15	–	–
10 to 14 percent	999	846	815	435	380	–	31	153	2	–	–
15 to 19 percent	1 325	1 191	1 185	696	489	6	–	134	2	–	–
20 to 24 percent	1 511	1 404	1 385	770	615	–	19	107	8	–	–
25 to 29 percent	1 112	981	956	435	521	–	25	131	20	–	–
30 to 34 percent	976	835	790	413	377	8	37	141	13	–	–
35 to 49 percent	1 408	1 255	1 189	660	529	48	18	153	9	–	–
50 percent or more	1 055	933	917	558	359	10	6	122	14	–	–
Not computed	30	25	25	11	14	–	–	5	–	–	–
Median	24.5	24.5	24.4	24.0	24.8	38.5	27.3	24.2	28.6	–	–
Less than $20,000	690	615	599	327	272	10	6	75	–	–	–
Less than 20 percent	32	18	18	10	8	–	–	14	–	–	–
20 to 24 percent	41	41	41	6	35	–	–	–	–	–	–
25 to 29 percent	33	33	33	19	14	–	–	–	–	–	–
30 to 34 percent	32	32	32	15	17	–	–	–	–	–	–
35 percent or more	522	466	450	266	184	10	6	56	–	–	–
Not computed	30	25	25	11	14	–	–	5	–	–	–
Median	50.0+	50.0+	50.0+	50.0+	50.0+	50.0+	45.0	50.0+	–	–	–
$20,000 to $34,999	1 435	1 272	1 193	785	408	40	39	163	15	–	–
Less than 20 percent	291	249	249	135	114	–	–	42	2	–	–
20 to 24 percent	83	83	71	55	16	–	12	–	–	–	–
25 to 29 percent	131	113	113	75	38	–	–	18	7	–	–
30 to 34 percent	155	125	102	63	39	8	15	30	–	–	–
35 percent or more	775	702	658	457	201	32	12	73	6	–	–
Not computed	–	–	–	–	–	–	–	–	–	–	–
Median	37.1	37.5	37.7	38.6	34.6	40.0	32.5	33.6	28.9	–	–
$35,000 to $49,999	2 100	1 978	1 902	1 012	890	27	49	122	24	–	–
Less than 20 percent	542	492	466	292	174	11	15	50	15	–	–
20 to 24 percent	337	333	333	210	123	–	–	4	–	–	–
25 to 29 percent	305	288	270	95	175	–	18	17	–	–	–
30 to 34 percent	330	318	302	176	126	–	16	12	–	–	–
35 percent or more	586	547	531	239	292	16	–	39	9	–	–
Not computed	–	–	–	–	–	–	–	–	–	–	–
Median	27.8	27.8	27.8	25.2	29.2	35.8	27.6	27.1	10.0–	–	–
$50,000 or more	5 206	4 432	4 377	2 312	2 065	–	55	774	44	–	–
Less than 20 percent	2 474	2 105	2 076	1 152	924	–	29	369	2	–	–
20 to 24 percent	1 050	947	940	499	441	–	7	103	8	–	–
25 to 29 percent	643	547	540	246	294	–	7	96	13	–	–
30 to 34 percent	459	360	354	159	195	–	6	99	13	–	–
35 percent or more	580	473	467	256	211	–	6	107	8	–	–
Not computed	–	–	–	–	–	–	–	–	–	–	–
Median	20.6	20.6	20.6	20.0	21.2	–	14.5	20.9	29.6	–	–
Specified renter-occupied housing units	**43 862**	**42 936**	**42 021**	**37 882**	**4 139**	**673**	**242**	**926**	**128**	**–**	**–**
HOUSEHOLD INCOME IN 1989 BY GROSS RENT AS A PERCENTAGE OF HOUSEHOLD INCOME IN 1989											
All income levels	43 862	42 936	42 021	37 882	4 139	673	242	926	128	–	–
Less than 10 percent	1 487	1 456	1 446	1 320	126	10	–	31	5	–	–
10 to 14 percent	3 308	3 236	3 164	2 778	386	63	9	72	4	–	–
15 to 19 percent	4 924	4 830	4 650	3 970	680	152	28	94	17	–	–
20 to 24 percent	5 204	5 053	4 954	4 163	791	49	50	151	43	–	–
25 to 29 percent	5 023	4 867	4 773	4 219	554	71	23	156	3	–	–
30 to 34 percent	3 615	3 527	3 464	3 194	270	42	21	88	36	–	–
35 to 49 percent	5 953	5 869	5 732	5 148	584	86	51	84	20	–	–
50 percent or more	12 603	12 470	12 245	11 690	555	181	44	133	–	–	–
Not computed	1 745	1 628	1 593	1 400	193	19	16	117	–	–	–
Median	31.5	31.7	31.8	32.8	24.9	28.7	30.7	26.8	24.4	–	–
Less than $10,000	14 257	14 055	13 773	13 360	413	238	44	202	–	–	–
Less than 20 percent	431	408	408	408	–	–	–	23	–	–	–
20 to 24 percent	613	599	585	557	28	14	–	14	–	–	–
25 to 29 percent	963	924	893	857	36	24	7	39	–	–	–
30 to 34 percent	712	703	692	672	20	6	5	9	–	–	–
35 percent or more	10 177	10 093	9 886	9 580	306	175	32	84	–	–	–
Not computed	1 361	1 328	1 309	1 286	23	19	–	33	–	–	–
Median	50.0+	50.0+	50.0+	50.0+	50.0+	50.0+	50.0+	34.7	–	–	–
$10,000 to $19,999	9 267	9 124	8 974	8 341	633	116	34	143	9	–	–
Less than 20 percent	1 012	994	972	917	55	22	–	18	–	–	–
20 to 24 percent	444	428	421	398	23	7	–	16	–	–	–
25 to 29 percent	730	730	704	661	43	20	6	–	–	–	–
30 to 34 percent	874	870	866	816	50	4	–	4	–	–	–
35 percent or more	6 088	6 010	5 919	5 501	418	63	28	78	9	–	–
Not computed	119	92	92	48	44	–	–	27	–	–	–
Median	42.4	42.4	42.5	42.4	44.2	35.9	45.2	38.6	37.5	–	–
$20,000 to $34,999	10 853	10 538	10 291	8 994	1 297	174	73	315	109	–	–
Less than 20 percent	2 097	2 059	1 987	1 822	165	72	–	38	19	–	–
20 to 24 percent	2 100	2 034	2 001	1 747	254	21	12	66	43	–	–
25 to 29 percent	2 589	2 503	2 473	2 220	253	20	10	86	–	–	–
30 to 34 percent	1 771	1 719	1 687	1 512	175	32	–	52	36	–	–
35 percent or more	2 141	2 086	2 022	1 644	378	29	35	55	11	–	–
Not computed	155	137	121	49	72	–	16	18	–	–	–
Median	27.2	27.2	27.2	27.0	28.8	23.6	36.5	27.6	24.1	–	–
$35,000 or more	9 485	9 219	8 983	7 187	1 796	145	91	266	10	–	–
Less than 20 percent	6 179	6 061	5 893	4 921	972	131	37	118	7	–	–
20 to 24 percent	2 047	1 992	1 947	1 461	486	7	38	55	–	–	–
25 to 29 percent	741	710	703	481	222	7	–	31	3	–	–
30 to 34 percent	258	235	219	194	25	–	16	23	–	–	–
35 percent or more	150	150	150	113	37	–	–	–	–	–	–
Not computed	110	71	71	17	54	–	–	39	–	–	–
Median	17.4	17.4	17.4	16.9	19.1	16.1	21.1	19.5	10.0	–	–

TIPSII [UPF] GH209 CENSUS90 71580800 07/22/93 9:14 AM MACHINE: C DATA:CENSUS90*H2TIPSDA09. 07/14/93 15:05:23 TAPE: NONE FRAME: 67
TSF:CENSUS90*92. 07/14/93 15:06:19 UTF:CENSUS90*93. 07/14/93 15:06:19 META:CENSUS90*H2TABLES09. 07/14/93 15:22:01

Table 34. **Household Income Characteristics of Housing Units With a White, Not of Hispanic Origin Householder: 1990**

[Data based on sample and subject to sampling variability, see text. For definitions of terms and meanings of symbols, see text]

State Urban and Rural and Size of Place	The State	Urban						Rural			Rural farm
			Inside urbanized area			Outside urbanized area					
		Total	Total	Central place	Urban fringe	Place of 10,000 or more	Place of 2,500 to 9,999	Total	Place of 1,000 to 2,499	Place of less than 1,000	
Specified owner-occupied housing units	**615 573**	**451 006**	**425 639**	**129 349**	**296 290**	**8 351**	**17 016**	**164 567**	**11 234**	**187**	**489**
HOUSEHOLD INCOME IN 1989 BY SELECTED MONTHLY OWNER COSTS AS A PERCENTAGE OF HOUSEHOLD INCOME IN 1989											
All income levels	615 573	451 006	425 639	129 349	296 290	8 351	17 016	164 567	11 234	187	489
Less than 10 percent	112 263	83 635	79 238	22 400	56 838	1 570	2 827	28 628	2 242	29	116
10 to 14 percent	105 216	78 600	74 392	21 758	52 634	1 418	2 790	26 616	1 736	28	105
15 to 19 percent	95 977	69 959	66 019	20 009	46 010	1 202	2 738	26 018	1 916	30	51
20 to 24 percent	84 536	61 038	57 492	17 202	40 290	1 241	2 305	23 498	1 760	16	46
25 to 29 percent	68 027	48 334	45 536	13 702	31 834	944	1 854	19 693	1 275	40	67
30 to 34 percent	46 290	33 815	31 647	10 045	21 602	587	1 581	12 475	741	16	16
35 to 49 percent	59 807	43 495	40 981	13 726	27 255	835	1 679	16 312	936	21	43
50 percent or more	41 242	30 441	28 684	10 006	18 678	534	1 223	10 801	618	7	45
Not computed	2 215	1 689	1 650	501	1 149	20	19	526	10	–	–
Median	19.6	19.5	19.4	20.1	19.1	19.9	20.3	20.2	19.3	22.0	17.3
Less than $20,000	73 337	57 999	54 470	19 098	35 372	1 311	2 218	15 338	1 413	26	70
Less than 20 percent	9 747	7 177	6 708	2 037	4 671	178	291	2 570	348	5	18
20 to 24 percent	10 216	8 576	8 070	2 516	5 554	252	254	1 640	198	5	–
25 to 29 percent	8 888	7 098	6 682	2 367	4 315	147	269	1 790	188	8	15
30 to 34 percent	7 120	5 830	5 483	2 098	3 385	85	262	1 290	89	–	6
35 percent or more	35 299	27 733	25 974	9 622	16 352	629	1 130	7 566	580	8	31
Not computed	2 067	1 585	1 553	458	1 095	20	12	482	10	–	–
Median	34.8	34.6	34.6	36.1	33.8	34.0	35.9	35.6	29.1	26.9	31.7
$20,000 to $34,999	93 375	71 082	66 180	21 601	44 579	1 680	3 222	22 293	1 646	59	51
Less than 20 percent	43 758	34 397	32 365	10 256	22 109	774	1 258	9 361	707	17	29
20 to 24 percent	11 335	8 646	7 976	2 556	5 420	179	491	2 689	294	5	7
25 to 29 percent	7 708	5 503	5 003	1 700	3 303	172	328	2 205	185	21	–
30 to 34 percent	6 576	4 904	4 497	1 470	3 027	126	281	1 672	91	5	–
35 percent or more	23 982	17 625	16 332	5 619	10 713	429	864	6 357	369	11	15
Not computed	16	7	7	–	7	–	–	9	–	–	–
Median	21.3	20.7	20.5	21.1	20.2	21.8	23.6	23.3	22.0	26.8	17.8
$35,000 to $49,999	116 057	86 805	81 289	25 314	55 975	1 951	3 565	29 252	1 950	43	114
Less than 20 percent	53 652	41 333	38 690	11 913	26 777	1 005	1 638	12 319	935	20	68
20 to 24 percent	13 878	9 972	9 423	2 998	6 425	191	358	3 906	265	4	6
25 to 29 percent	14 666	10 574	9 753	2 900	6 853	299	522	4 092	244	5	21
30 to 34 percent	12 344	9 479	8 721	2 814	5 907	222	536	2 865	142	5	–
35 percent or more	21 502	15 440	14 695	4 689	10 006	234	511	6 062	364	9	19
Not computed	15	7	7	–	7	–	–	8	–	–	–
Median	21.6	21.0	21.0	21.2	20.9	19.2	22.0	22.9	20.8	21.9	17.5
$50,000 or more	332 804	235 120	223 700	63 336	160 364	3 409	8 011	97 684	6 225	59	254
Less than 20 percent	206 299	149 287	141 886	39 961	101 925	2 233	5 168	57 012	3 904	45	157
20 to 24 percent	49 107	33 844	32 023	9 132	22 891	619	1 202	15 263	1 003	2	33
25 to 29 percent	36 765	25 159	24 098	6 735	17 363	326	735	11 606	658	6	31
30 to 34 percent	20 250	13 602	12 946	3 663	9 283	154	502	6 648	419	6	10
35 percent or more	20 266	13 138	12 664	3 802	8 862	77	397	7 128	241	–	23
Not computed	117	90	83	43	40	–	7	27	–	–	–
Median	16.4	15.9	15.9	15.9	15.8	15.5	16.2	17.5	16.6	11.3	13.9
Specified renter-occupied housing units	**307 263**	**272 420**	**252 096**	**130 906**	**121 190**	**8 280**	**12 044**	**34 843**	**5 888**	**132**	**51**
HOUSEHOLD INCOME IN 1989 BY GROSS RENT AS A PERCENTAGE OF HOUSEHOLD INCOME IN 1989											
All income levels	307 263	272 420	252 096	130 906	121 190	8 280	12 044	34 843	5 888	132	51
Less than 10 percent	10 755	9 587	8 959	4 893	4 066	317	311	1 168	149	9	–
10 to 14 percent	31 644	28 272	26 103	14 036	12 067	871	1 298	3 372	466	10	14
15 to 19 percent	48 570	42 972	39 879	20 060	19 819	1 322	1 771	5 598	1 003	22	17
20 to 24 percent	48 703	43 201	39 959	19 702	20 257	1 202	2 040	5 502	993	28	–
25 to 29 percent	41 112	36 937	34 236	17 909	16 327	1 181	1 520	4 175	888	19	–
30 to 34 percent	27 718	24 520	22 758	11 996	10 762	658	1 104	3 198	740	8	–
35 to 49 percent	37 902	33 946	31 502	16 458	15 044	955	1 489	3 956	629	25	–
50 percent or more	44 628	40 454	37 024	20 924	16 100	1 441	1 989	4 174	685	4	7
Not computed	16 231	12 531	11 676	4 928	6 748	333	522	3 700	335	7	13
Median	25.7	25.8	25.8	26.2	25.3	26.1	26.1	24.9	25.9	23.8	16.5
Less than $10,000	51 020	46 635	42 270	25 078	17 192	1 921	2 444	4 385	1 005	33	–
Less than 20 percent	1 685	1 534	1 351	684	667	76	107	151	62	4	–
20 to 24 percent	3 302	3 007	2 724	1 353	1 371	77	206	295	122	6	–
25 to 29 percent	6 357	5 943	5 383	3 174	2 209	304	256	414	177	6	–
30 to 34 percent	3 519	3 297	2 947	1 829	1 118	144	206	222	114	8	–
35 percent or more	30 660	28 323	25 689	15 618	10 071	1 130	1 504	2 337	425	2	–
Not computed	5 497	4 531	4 176	2 420	1 756	190	165	966	105	7	–
Median	50.0+	50.0+	50.0+	50.0+	50.0+	50.0+	50.0+	50.0+	33.9	27.5	–
$10,000 to $19,999	50 466	45 221	41 135	22 895	18 240	1 833	2 253	5 245	1 215	34	7
Less than 20 percent	2 692	2 469	2 246	1 381	865	129	94	223	82	2	–
20 to 24 percent	3 150	2 782	2 453	1 283	1 170	150	179	368	144	8	–
25 to 29 percent	5 548	5 115	4 586	2 769	1 817	241	288	433	183	2	–
30 to 34 percent	5 750	5 203	4 670	2 997	1 673	240	293	547	235	–	–
35 percent or more	30 521	27 585	25 268	13 855	11 413	1 011	1 306	2 936	518	22	7
Not computed	2 805	2 067	1 912	610	1 302	62	93	738	53	–	–
Median	41.5	41.4	41.7	40.2	43.4	37.7	40.1	42.5	33.7	41.9	50.0+
$20,000 to $34,999	86 896	76 552	71 035	37 036	33 999	2 263	3 254	10 344	1 698	47	8
Less than 20 percent	13 854	12 256	11 051	6 812	4 239	562	643	1 598	265	21	–
20 to 24 percent	18 415	16 444	14 951	8 631	6 320	654	839	1 971	356	14	–
25 to 29 percent	18 502	16 612	15 459	8 055	7 404	527	626	1 890	370	7	–
30 to 34 percent	13 719	12 151	11 473	5 683	5 790	236	442	1 568	278	–	–
35 percent or more	18 548	16 197	15 381	6 949	8 432	235	581	2 351	339	5	–
Not computed	3 858	2 892	2 720	906	1 814	49	123	966	90	–	8
Median	27.5	27.4	27.6	26.6	28.7	24.2	25.7	28.0	27.5	20.9	–
$35,000 or more	118 881	104 012	97 656	45 897	51 759	2 263	4 093	14 869	1 970	18	36
Less than 20 percent	72 738	64 572	60 293	30 112	30 181	1 743	2 536	8 166	1 209	14	31
20 to 24 percent	23 836	20 968	19 831	8 435	11 396	321	816	2 868	371	–	–
25 to 29 percent	10 705	9 267	8 808	3 911	4 897	109	350	1 438	158	4	–
30 to 34 percent	4 730	3 869	3 668	1 487	2 181	38	163	861	113	–	–
35 percent or more	2 801	2 295	2 188	960	1 228	20	87	506	32	–	–
Not computed	4 071	3 041	2 868	992	1 876	32	141	1 030	87	–	5
Median	17.9	17.8	17.8	17.3	18.3	15.9	17.7	18.5	18.0	17.9	15.4

TIPSII [UPF] GH209 CENSUS90 71580800 07/22/93 9:14 AM MACHINE: C DATA:CENSUS90*H2TIPSDA09. 07/14/93 15:05:23 TAPE: NONE FRAME: 68
TSF:CENSUS90*92. 07/14/93 15:06:19 UTF:CENSUS90*93. 07/14/93 15:06:19 META:CENSUS90*H2TABLES09. 07/14/93 15:22:01

Table 35. **Structural Characteristics: 1990**

[Data based on sample and subject to sampling variability, see text. For definitions of terms and meanings of symbols, see text]

State Inside and Outside Metropolitan Area	The State	Inside metropolitan area: Total	Inside metropolitan area: In central city	Inside metropolitan area: Not in central city: Total	Inside metropolitan area: Not in central city: Urban: Inside urbanized area	Inside metropolitan area: Not in central city: Urban: Outside urbanized area	Inside metropolitan area: Not in central city: Rural	Outside metropolitan area: Total	Outside metropolitan area: Urban, outside urbanized area: Place of 10,000 or more	Outside metropolitan area: Urban, outside urbanized area: Place of 2,500 to 9,999	Outside metropolitan area: Rural
TENURE AND VACANCY STATUS											
All housing units	**1 320 850**	**1 216 076**	**465 070**	**751 006**	**528 076**	**22 963**	**199 967**	**104 774**	**22 773**	**14 500**	**67 278**
Owner occupied	807 559	743 759	206 074	537 685	364 717	14 491	158 477	63 800	11 477	7 488	44 655
Renter occupied	422 920	394 466	224 500	169 966	136 615	6 626	26 725	28 454	9 522	5 990	12 930
Vacant for sale only	14 370	12 926	4 138	8 788	5 812	352	2 624	1 444	275	152	1 017
Vacant for rent	32 029	30 326	18 661	11 665	9 425	465	1 775	1 703	661	390	652
Vacant for seasonal, recreational, or occasional use	20 835	13 933	1 531	12 402	4 836	581	6 985	6 902	424	187	6 276
All other vacants	23 137	20 666	10 166	10 500	6 671	448	3 381	2 471	414	293	1 748
Condominium housing units	**119 935**	**115 921**	**47 870**	**68 051**	**55 592**	**4 470**	**7 989**	**4 014**	**1 766**	**430**	**1 818**
Owner occupied	69 676	67 781	25 622	42 159	34 655	3 031	4 473	1 895	820	232	843
Renter occupied	37 370	36 183	17 366	18 817	15 441	910	2 466	1 187	411	171	605
Vacant	12 889	11 957	4 882	7 075	5 496	529	1 050	932	535	27	370
YEAR STRUCTURE BUILT											
All housing units	**1 320 850**	**1 216 076**	**465 070**	**751 006**	**528 076**	**22 963**	**199 967**	**104 774**	**22 773**	**14 500**	**67 278**
1989 to March 1990	19 254	17 181	6 749	10 432	6 409	184	3 839	2 073	443	293	1 337
1985 to 1988	107 740	97 543	32 082	65 461	39 686	1 783	23 992	10 197	1 820	761	7 593
1980 to 1984	80 441	73 882	24 569	49 313	30 842	1 350	17 121	6 559	1 297	488	4 767
1970 to 1979	206 852	190 199	58 751	131 448	83 389	4 469	43 590	16 653	3 550	1 697	11 308
1960 to 1969	216 631	203 005	65 426	137 579	95 743	3 926	37 910	13 626	2 444	1 592	9 579
1950 to 1959	227 124	212 524	70 845	141 679	109 346	2 933	29 400	14 600	3 062	1 939	9 538
1940 to 1949	126 182	118 401	52 418	65 983	52 186	2 000	11 797	7 781	2 065	1 036	4 657
1939 or earlier	336 626	303 341	154 230	149 111	110 475	6 318	32 318	33 285	8 092	6 694	18 499
Median	1959	1959	1954	1961	1959	1961	1967	1958	1954	1945	1961
Owner-occupied housing units	**807 559**	**743 759**	**206 074**	**537 685**	**364 717**	**14 491**	**158 477**	**63 800**	**11 477**	**7 488**	**44 655**
1989 to March 1990	9 296	8 143	1 957	6 186	3 449	84	2 653	1 153	210	79	864
1985 to 1988	67 380	60 507	14 160	46 347	25 529	1 035	19 783	6 873	983	341	5 526
1980 to 1984	48 180	44 019	9 552	34 467	20 009	580	13 878	4 161	608	169	3 377
1970 to 1979	123 260	113 267	21 380	91 887	52 774	3 047	36 066	9 993	1 434	792	7 700
1960 to 1969	141 350	132 300	29 708	102 592	68 035	3 016	31 541	9 050	1 214	924	6 906
1950 to 1959	168 548	158 642	41 548	117 094	90 725	2 169	24 200	9 906	2 221	1 325	6 306
1940 to 1949	78 754	73 670	25 313	48 357	38 084	1 267	9 006	5 084	1 279	715	3 067
1939 or earlier	170 791	153 211	62 456	90 755	66 112	3 293	21 350	17 580	3 528	3 143	10 909
Median	1959	1959	1954	1961	1959	1962	1968	1959	1954	1948	1963
Renter-occupied housing units	**422 920**	**394 466**	**224 500**	**169 966**	**136 615**	**6 626**	**26 725**	**28 454**	**9 522**	**5 990**	**12 930**
1989 to March 1990	5 998	5 574	3 561	2 013	1 598	55	360	424	103	163	158
1985 to 1988	31 838	29 651	15 073	14 578	11 178	625	2 775	2 187	678	348	1 161
1980 to 1984	27 623	25 847	13 471	12 376	9 355	664	2 357	1 776	622	293	861
1970 to 1979	70 625	65 801	33 418	32 383	26 248	1 042	5 093	4 824	1 621	859	2 337
1960 to 1969	63 897	60 636	32 008	28 628	23 867	650	4 111	3 261	1 155	576	1 525
1950 to 1959	47 416	44 557	25 935	18 622	15 222	600	2 800	2 859	704	547	1 608
1940 to 1949	38 936	37 372	23 460	13 912	11 851	499	1 562	1 564	680	259	625
1939 or earlier	136 587	125 028	77 574	47 454	37 296	2 491	7 667	11 559	3 959	2 945	4 655
Median	1958	1958	1954	1962	1962	1955	1963	1954	1952	1942	1957
BEDROOMS											
All housing units	**1 320 850**	**1 216 076**	**465 070**	**751 006**	**528 076**	**22 963**	**199 967**	**104 774**	**22 773**	**14 500**	**67 278**
None	21 729	20 558	13 463	7 095	5 878	279	938	1 171	483	168	503
1	172 448	161 144	89 614	71 530	57 640	2 864	11 026	11 304	3 884	2 294	5 105
2	390 251	359 712	171 212	188 500	144 376	8 271	35 853	30 539	8 382	4 416	17 669
3	487 399	445 780	136 803	308 977	214 671	7 479	86 827	41 619	7 611	5 177	28 747
4	197 218	181 669	41 509	140 160	85 409	3 385	51 366	15 549	2 020	1 961	11 545
5 or more	51 805	47 213	12 469	34 744	20 102	685	13 957	4 592	393	484	3 709
Occupied housing units	**1 230 479**	**1 138 225**	**430 574**	**707 651**	**501 332**	**21 117**	**185 202**	**92 254**	**20 999**	**13 478**	**57 585**
None	18 925	18 000	11 836	6 164	5 252	231	681	925	433	136	347
1	155 697	145 713	81 370	64 343	52 547	2 506	9 290	9 984	3 592	2 158	4 221
2	354 202	328 124	155 662	172 462	133 432	7 367	31 663	26 078	7 485	3 962	14 574
3	463 934	426 584	129 908	296 676	207 724	7 056	81 896	37 350	7 223	4 915	25 128
4	188 919	174 908	39 961	134 947	82 995	3 295	48 657	14 011	1 908	1 856	10 224
5 or more	48 802	44 896	11 837	33 059	19 382	662	13 015	3 906	358	451	3 091
All housing units	**1 320 850**	**1 216 076**	**465 070**	**751 006**	**528 076**	**22 963**	**199 967**	**104 774**	**22 773**	**14 500**	**67 278**
PLUMBING FACILITIES											
Complete plumbing facilities	1 315 105	1 211 081	462 337	748 744	526 918	22 875	198 951	104 024	22 634	14 437	66 730
Lacking complete plumbing facilities	5 745	4 995	2 733	2 262	1 158	88	1 016	750	139	63	548
SOURCE OF WATER											
Public system or private company	1 026 900	977 693	444 070	533 623	465 433	17 947	50 243	49 207	18 459	11 230	19 518
Individual drilled well	252 669	207 746	18 784	188 962	55 126	4 280	129 556	44 923	3 822	2 867	38 047
Individual dug well	37 216	28 083	1 936	26 147	6 971	680	18 496	9 133	435	379	8 283
Some other source	4 065	2 554	280	2 274	546	56	1 672	1 511	57	24	1 430
SEWAGE DISPOSAL											
Public sewer	935 541	891 767	425 808	465 959	422 160	14 697	29 102	43 774	20 605	11 027	12 142
Septic tank or cesspool	378 382	318 445	37 093	281 352	104 765	8 110	168 477	59 937	2 112	3 421	54 193
Other means	6 927	5 864	2 169	3 695	1 151	156	2 388	1 063	56	52	943
SELECTED CHARACTERISTICS											
Lacking complete kitchen facilities	7 165	6 410	3 854	2 556	1 780	55	721	755	269	52	434
Median rooms	5.5	5.5	4.8	6.0	5.8	5.4	6.6	5.5	5.0	5.3	5.8
SECOND MORTGAGE OR HOME EQUITY LOAN											
Specified owner-occupied housing units	**649 970**	**601 578**	**145 240**	**456 338**	**310 353**	**11 543**	**134 442**	**48 392**	**8 567**	**5 820**	**33 842**
With second mortgage or home equity loan	149 373	139 406	28 242	111 164	70 420	2 665	38 079	9 967	1 596	1 223	7 110
No second mortgage or home equity loan	500 597	462 172	116 998	345 174	239 933	8 878	96 363	38 425	6 971	4 597	26 732
CONDOMINIUM HOUSING UNITS											
Owner-occupied condominium housing units	**69 676**	**67 781**	**25 622**	**42 159**	**34 655**	**3 031**	**4 473**	**1 895**	**820**	**232**	**843**
Median selected monthly owner costs:											
With a mortgage (dollars)	1 000+	1 000+	1 000+	1 000+	1 000+	1 000+	1 000+	1 000+	1 000+	943	1 000+
Not mortgaged (dollars)	443	444	391	470	425	500+	492	427	390	404	467
Median value (dollars)	125 900	126 200	119 600	130 600	128 800	133 800	142 900	119 100	113 900	116 000	130 300
MOBILE HOMES											
Owner-occupied mobile homes	**9 779**	**8 183**	**1 586**	**6 597**	**4 068**	**139**	**2 390**	**1 596**	**186**	**49**	**1 361**
Median selected monthly owner costs:											
With a mortgage (dollars)	678	678	679	678	683	750+	665	680	531	–	684
Not mortgaged (dollars)	344	351	358	349	347	378	351	313	333	315	310

TIPSII [UPF] GH209 CENSUS90 71580800 07/22/93 9:14 AM MACHINE: C DATA:CENSUS90*H2TIPSDA09. 07/14/93 15:05:23 TAPE: NONE FRAME: 69
TSF:CENSUS90*92. 07/14/93 15:06:19 UTF:CENSUS90*93. 07/14/93 15:06:19 META:CENSUS90*H2TABLES09. 07/14/93 15:22:01

Table 36. Fuel, Occupancy, and Social Characteristics: 1990

[Data based on sample and subject to sampling variability, see text. For definitions of terms and meanings of symbols, see text]

State Inside and Outside Metropolitan Area	The State	Inside metropolitan area						Outside metropolitan area			
				Not in central city					Urban, outside urbanized area		
					Urban						
		Total	In central city	Total	Inside urbanized area	Outside urbanized area	Rural	Total	Place of 10,000 or more	Place of 2,500 to 9,999	Rural
Occupied housing units	**1 230 479**	**1 138 225**	**430 574**	**707 651**	**501 332**	**21 117**	**185 202**	**92 254**	**20 999**	**13 478**	**57 585**
HOUSE HEATING FUEL											
Utility gas	323 226	313 341	156 259	157 082	146 482	1 512	9 088	9 885	6 308	2 715	862
Bottled, tank, or LP gas	23 595	21 204	8 810	12 394	7 220	535	4 639	2 391	344	479	1 562
Electricity	185 340	169 947	76 244	93 703	62 663	5 625	25 415	15 393	3 649	2 078	9 588
Fuel oil, kerosene, etc.	669 328	611 535	184 402	427 133	278 621	13 015	135 497	57 793	10 375	7 782	39 556
Coal or coke	4 057	3 418	749	2 669	1 240	80	1 349	639	78	58	503
Wood	19 957	14 135	1 382	12 753	3 611	316	8 826	5 822	203	310	5 281
Solar energy	360	243	44	199	101	–	98	117	23	–	94
Other fuel	2 470	2 350	1 283	1 067	846	17	204	120	13	33	74
No fuel used	2 146	2 052	1 401	651	548	17	86	94	6	23	65
VEHICLES AVAILABLE											
None	123 659	117 287	81 527	35 760	30 248	1 456	4 056	6 372	2 463	1 566	2 343
1	385 701	356 622	160 543	196 079	153 283	7 416	35 380	29 079	7 951	4 958	16 112
2	488 788	451 037	136 838	314 199	217 353	8 579	88 267	37 751	7 563	4 902	25 207
3	165 751	151 936	37 705	114 231	71 605	2 726	39 900	13 815	2 274	1 515	9 983
4	49 097	45 220	10 571	34 649	21 416	693	12 540	3 877	620	445	2 807
5 or more	17 483	16 123	3 390	12 733	7 427	247	5 059	1 360	128	92	1 133
YEAR HOUSEHOLDER MOVED INTO UNIT											
Owner-occupied housing units	**807 559**	**743 759**	**206 074**	**537 685**	**364 717**	**14 491**	**158 477**	**63 800**	**11 477**	**7 488**	**44 655**
1989 to March 1990	55 386	50 846	14 361	36 485	24 125	1 139	11 221	4 540	925	466	3 143
1985 to 1988	202 041	186 047	51 543	134 504	86 892	3 904	43 708	15 994	2 738	1 675	11 535
1980 to 1984	113 073	103 662	26 915	76 747	48 303	2 168	26 276	9 411	1 352	1 085	6 938
1970 to 1979	180 817	166 257	42 555	123 702	80 020	3 698	39 984	14 560	2 319	1 651	10 517
1960 to 1969	120 524	111 893	29 665	82 228	60 113	1 658	20 457	8 631	1 581	1 040	6 003
1959 or earlier	135 718	125 054	41 035	84 019	65 264	1 924	16 831	10 664	2 562	1 571	6 519
Renter-occupied housing units	**422 920**	**394 466**	**224 500**	**169 966**	**136 615**	**6 626**	**26 725**	**28 454**	**9 522**	**5 990**	**12 930**
1989 to March 1990	149 844	139 660	78 002	61 658	49 074	2 408	10 176	10 184	3 308	2 301	4 568
1985 to 1988	152 738	142 503	78 430	64 073	51 411	2 451	10 211	10 235	3 428	2 075	4 732
1980 to 1984	56 508	52 510	31 502	21 008	17 072	929	3 007	3 998	1 320	791	1 887
1970 to 1979	41 315	38 738	23 909	14 829	12 306	548	1 975	2 577	1 030	523	1 024
1960 to 1969	11 768	11 102	6 770	4 332	3 507	115	710	666	184	105	372
1959 or earlier	10 747	9 953	5 887	4 066	3 245	175	646	794	252	195	347
PLUMBING FACILITIES BY PERSONS PER ROOM											
Owner-occupied housing units	**807 559**	**743 759**	**206 074**	**537 685**	**364 717**	**14 491**	**158 477**	**63 800**	**11 477**	**7 488**	**44 655**
Lacking complete plumbing facilities	1 643	1 466	382	1 084	539	26	519	177	32	21	124
1.00 or less	1 598	1 429	382	1 047	529	26	492	169	32	15	122
1.01 or more	45	37	–	37	10	–	27	8	–	6	2
Renter-occupied housing units	**422 920**	**394 466**	**224 500**	**169 966**	**136 615**	**6 626**	**26 725**	**28 454**	**9 522**	**5 990**	**12 930**
Lacking complete plumbing facilities	2 740	2 578	2 021	557	439	17	101	162	84	9	69
1.00 or less	2 323	2 161	1 653	508	390	17	101	162	84	9	69
1.01 or more	417	417	368	49	49	–	–	–	–	–	–
TELEPHONE IN UNIT											
Telephone in unit	1 198 163	1 108 043	406 162	701 881	496 899	20 819	184 163	90 120	20 299	12 878	56 758
No telephone in unit	32 316	30 182	24 412	5 770	4 433	298	1 039	2 134	700	600	827
HOUSEHOLDER 65 YEARS AND OVER											
Occupied housing units	**280 437**	**257 697**	**98 558**	**159 139**	**122 131**	**6 081**	**30 927**	**22 740**	**5 849**	**3 305**	**13 569**
Owner occupied	200 442	183 885	57 949	125 936	94 812	4 538	26 586	16 557	3 550	2 040	10 955
1-person households	125 648	115 038	48 703	66 335	52 305	3 147	10 883	10 610	3 036	1 735	5 839
Built 1939 or earlier	79 130	71 229	34 458	36 771	28 533	1 341	6 897	7 901	1 961	1 431	4 509
Mean household income in 1989 (dollars)	32 814	32 906	26 689	36 756	35 081	32 540	44 199	31 770	24 495	28 879	35 622
Female householder, no husband present	124 631	114 721	48 823	65 898	51 993	3 082	10 823	9 910	2 821	1 664	5 420
Lacking complete plumbing facilities	1 032	934	459	475	242	–	233	98	16	6	76
No vehicle available	58 436	54 697	30 445	24 252	20 540	1 006	2 706	3 739	1 368	838	1 533
No telephone in unit	3 139	2 891	1 958	933	730	31	172	248	71	52	125
1-person households	2 199	1 997	1 398	599	495	14	90	202	64	44	94
HOUSEHOLDS BELOW POVERTY LEVEL											
Owner-occupied housing units	**20 688**	**18 810**	**6 579**	**12 231**	**8 778**	**250**	**3 203**	**1 878**	**331**	**233**	**1 314**
Married-couple families	5 718	5 220	1 703	3 517	2 332	55	1 130	498	74	45	379
With own children under 18 years	2 313	2 071	652	1 419	854	19	546	242	15	12	215
Families with female householder	2 509	2 194	760	1 434	914	26	494	315	20	80	215
With own children under 18 years	1 589	1 347	395	952	597	14	341	242	20	62	160
Householder 65 years and over	10 400	9 496	3 466	6 030	4 767	139	1 124	904	233	88	583
Householder worked in 1989	5 816	5 161	1 611	3 550	2 227	73	1 250	655	62	72	521
With public assistance income	1 081	904	344	560	376	17	167	177	15	21	141
With Social Security income	9 122	8 322	2 997	5 325	4 127	139	1 059	800	200	109	491
Mean household income deficit in 1989 (dollars)	3 851	3 864	3 851	3 870	3 783	3 197	4 163	3 719	2 868	3 732	3 932
Built 1939 or earlier	6 271	5 653	2 729	2 924	2 097	81	746	618	156	69	393
Lacking complete plumbing facilities	136	115	21	94	32	–	62	21	–	6	15
No vehicle available	3 979	3 695	1 630	2 065	1 739	55	271	284	79	43	162
No telephone in unit	384	339	171	168	114	–	54	45	20	–	25
1.01 or more persons per room	262	228	165	63	22	–	41	34	8	6	20
Renter-occupied housing units	**66 164**	**61 899**	**46 653**	**15 246**	**12 241**	**889**	**2 116**	**4 265**	**1 803**	**999**	**1 463**
Married-couple families	6 632	6 152	4 384	1 768	1 399	66	303	480	181	69	230
With own children under 18 years	4 299	3 955	2 859	1 096	873	46	177	344	125	34	185
Families with female householder	27 650	26 312	22 103	4 209	3 466	284	459	1 338	487	412	439
With own children under 18 years	24 672	23 451	19 670	3 781	3 103	267	411	1 221	430	386	405
Householder 65 years and over	14 975	13 783	8 739	5 044	4 126	380	538	1 192	480	369	343
Householder worked in 1989	19 848	18 203	12 544	5 659	4 325	334	1 000	1 645	749	252	644
With public assistance income	27 360	25 931	22 275	3 656	3 029	295	332	1 429	583	417	429
With Social Security income	16 608	15 353	10 311	5 042	4 153	339	550	1 255	467	387	401
Mean household income deficit in 1989 (dollars)	4 238	4 300	4 530	3 598	3 639	2 850	3 675	3 331	3 449	3 014	3 402
Built 1939 or earlier	21 308	19 799	15 698	4 101	3 194	312	595	1 509	651	435	423
Lacking complete plumbing facilities	931	879	789	90	59	10	21	52	27	–	25
No vehicle available	38 655	36 874	31 058	5 816	5 086	351	379	1 781	820	504	457
No telephone in unit	13 536	12 918	11 809	1 109	937	71	101	618	247	156	215
1.01 or more persons per room	6 644	6 389	5 681	708	619	29	60	255	125	27	103

TIPSII [UPF] GH209 CENSUS90 71580800 07/22/93 9:14 AM MACHINE: C DATA:CENSUS90*H2TIPSDA09. 07/14/93 15:05:23 TAPE: NONE FRAME: 70
TSF:CENSUS90*92. 07/14/93 15:06:19 UTF:CENSUS90*93. 07/14/93 15:06:19 META:CENSUS90*H2TABLES09. 07/14/93 15:22:01

Table 37. **Financial Characteristics: 1990**

[Data based on sample and subject to sampling variability, see text. For definitions of terms and meanings of symbols, see text]

State Inside and Outside Metropolitan Area	The State	Inside metropolitan area						Outside metropolitan area			
				Not in central city					Urban, outside urbanized area		
					Urban						
		Total	In central city	Total	Inside urbanized area	Outside urbanized area	Rural	Total	Place of 10,000 or more	Place of 2,500 to 9,999	Rural
HOUSEHOLD INCOME IN 1989											
Occupied housing units	**1 230 479**	**1 138 225**	**430 574**	**707 651**	**501 332**	**21 117**	**185 202**	**92 254**	**20 999**	**13 478**	**57 585**
Median income (dollars)	41 368	41 707	32 376	47 429	45 214	41 063	55 062	37 267	31 677	32 551	40 572
Owner occupied	807 559	743 759	206 074	537 685	364 717	14 491	158 477	63 800	11 477	7 488	44 655
Median income (dollars)	50 949	51 574	46 184	53 684	51 615	48 191	59 227	43 754	41 617	41 592	44 844
Renter occupied	422 920	394 466	224 500	169 966	136 615	6 626	26 725	28 454	9 522	5 990	12 930
Median income (dollars)	26 563	26 689	23 240	31 182	30 948	28 449	33 185	24 844	21 681	22 101	27 798
Specified owner-occupied housing units	**649 970**	**601 578**	**145 240**	**456 338**	**310 353**	**11 543**	**134 442**	**48 392**	**8 567**	**5 820**	**33 842**
MORTGAGE STATUS AND SELECTED MONTHLY OWNER COSTS											
With a mortgage	449 008	416 549	95 128	321 421	209 560	7 742	104 119	32 459	5 244	3 835	23 238
Less than $200	489	438	72	366	271	7	88	51	19	10	22
$200 to $299	2 606	2 363	535	1 828	1 374	63	391	243	19	8	216
$300 to $399	10 912	9 536	2 411	7 125	4 931	218	1 976	1 376	225	105	1 018
$400 to $499	23 445	20 828	4 982	15 846	11 394	354	4 098	2 617	341	365	1 911
$500 to $599	29 284	26 419	6 329	20 090	13 779	483	5 828	2 865	375	469	2 006
$600 to $699	29 907	27 019	6 585	20 434	14 098	424	5 912	2 888	446	333	2 095
$700 to $799	31 578	28 625	7 137	21 488	14 815	500	6 173	2 953	419	374	2 148
$800 to $899	32 912	30 075	7 215	22 860	15 348	572	6 940	2 837	528	355	1 935
$900 to $999	33 385	30 503	7 494	23 009	15 131	650	7 228	2 882	511	324	2 030
$1,000 to $1,249	78 337	72 242	17 379	54 863	37 188	1 386	16 289	6 095	1 199	763	4 101
$1,250 to $1,499	60 260	56 964	12 668	44 296	29 123	1 089	14 084	3 296	576	314	2 406
$1,500 to $1,999	62 486	59 578	12 398	47 180	28 962	1 094	17 124	2 908	476	298	2 129
$2,000 or more	53 407	51 959	9 923	42 036	23 146	902	17 988	1 448	110	117	1 221
Median (dollars)	1 096	1 112	1 069	1 126	1 092	1 108	1 206	914	951	875	914
Mean (dollars)	1 272	1 292	1 214	1 315	1 256	1 237	1 440	1 017	987	995	1 029
Not mortgaged	200 962	185 029	50 112	134 917	100 793	3 801	30 323	15 933	3 323	1 985	10 604
Less than $100	788	662	200	462	346	14	102	126	9	21	96
$100 to $199	10 615	8 768	2 158	6 610	4 586	175	1 849	1 847	179	197	1 466
$200 to $299	59 399	52 978	12 879	40 099	30 828	1 071	8 200	6 421	1 247	786	4 388
$300 to $399	69 346	64 707	18 172	46 535	36 320	832	9 383	4 639	1 334	604	2 685
$400 to $499	33 346	31 570	10 021	21 549	16 023	526	5 000	1 776	417	229	1 130
$500 or more	27 468	26 344	6 682	19 662	12 690	1 183	5 789	1 124	137	148	839
Median (dollars)	338	342	351	338	335	377	347	294	315	299	286
Mean (dollars)	369	374	373	374	366	418	397	316	325	318	312
MORTGAGE STATUS AND SELECTED MONTHLY OWNER COSTS AS A PERCENTAGE OF HOUSEHOLD INCOME IN 1989											
With a mortgage	449 008	416 549	95 128	321 421	209 560	7 742	104 119	32 459	5 244	3 835	23 238
Less than 10 percent	41 279	38 493	8 016	30 477	20 339	614	9 524	2 786	385	318	2 074
10 to 14 percent	65 094	60 342	12 804	47 538	31 914	1 063	14 561	4 752	687	514	3 537
15 to 19 percent	74 790	69 201	15 177	54 024	35 217	1 303	17 504	5 589	832	708	3 997
20 to 24 percent	73 194	67 854	15 211	52 643	33 977	1 245	17 421	5 340	911	546	3 858
25 to 29 percent	62 212	57 548	12 761	44 787	28 831	993	14 963	4 664	798	558	3 296
30 to 34 percent	42 722	39 738	9 397	30 341	19 626	970	9 745	2 984	571	430	1 970
35 percent or more	88 653	82 375	21 471	60 904	39 176	1 548	20 180	6 278	1 060	749	4 452
Not computed	1 064	998	291	707	480	6	221	66	–	12	54
Median	22.9	22.9	23.8	22.7	22.5	23.6	23.0	22.9	23.9	23.4	22.6
Not mortgaged	200 962	185 029	50 112	134 917	100 793	3 801	30 323	15 933	3 323	1 985	10 604
Less than 10 percent	74 680	68 487	16 167	52 320	37 899	1 214	13 207	6 193	1 210	709	4 269
10 to 14 percent	44 580	41 105	10 950	30 155	22 577	819	6 759	3 475	736	441	2 298
15 to 19 percent	26 134	24 137	7 060	17 077	12 863	506	3 708	1 997	405	242	1 350
20 to 24 percent	16 265	14 858	4 181	10 677	8 552	334	1 791	1 407	342	223	842
25 to 29 percent	9 971	9 207	2 722	6 485	4 822	279	1 384	764	155	79	523
30 to 34 percent	6 902	6 379	2 079	4 300	3 372	149	779	523	62	87	365
35 percent or more	21 019	19 563	6 544	13 019	9 997	500	2 522	1 456	393	197	866
Not computed	1 411	1 293	409	884	711	–	173	118	20	7	91
Median	12.8	12.8	14.0	12.4	12.7	14.2	11.4	12.5	13.0	13.2	12.1
Specified renter-occupied housing units	**418 520**	**391 125**	**223 862**	**167 263**	**135 903**	**6 577**	**24 783**	**27 395**	**9 489**	**5 983**	**11 911**
GROSS RENT											
Less than $100	4 207	3 960	2 888	1 072	875	79	118	247	89	53	105
$100 to $149	14 101	13 019	9 359	3 660	3 177	189	294	1 082	435	232	415
$150 to $199	12 930	12 078	8 195	3 883	3 212	196	475	852	320	248	284
$200 to $249	10 634	9 837	6 486	3 351	2 822	153	376	797	354	204	239
$250 to $299	10 809	9 932	6 594	3 338	2 823	115	400	877	454	148	275
$300 to $349	13 912	12 913	9 018	3 895	3 109	261	525	999	463	163	373
$350 to $399	17 182	15 607	10 509	5 098	4 078	257	763	1 575	619	460	496
$400 to $449	23 007	20 919	14 615	6 304	5 131	371	802	2 088	823	586	679
$450 to $499	28 152	25 531	17 820	7 711	6 160	430	1 121	2 621	943	631	1 047
$500 to $549	33 555	30 739	20 084	10 655	9 031	463	1 161	2 816	1 259	651	906
$550 to $599	34 686	32 147	19 179	12 968	10 810	464	1 694	2 539	783	706	1 043
$600 to $649	35 066	32 909	18 123	14 786	12 097	418	2 271	2 157	734	473	950
$650 to $699	31 916	30 263	16 269	13 994	11 765	431	1 798	1 653	605	315	733
$700 to $749	27 154	26 026	13 793	12 233	10 280	377	1 576	1 128	417	258	453
$750 to $999	68 989	66 095	33 334	32 761	27 011	1 369	4 381	2 894	748	499	1 647
$1,000 or more	37 306	36 034	13 403	22 631	17 119	727	4 785	1 272	192	159	921
No cash rent	14 914	13 116	4 193	8 923	6 403	277	2 243	1 798	251	197	1 345
Median (dollars)	598	604	561	659	656	621	685	529	505	513	572
Mean (dollars)	618	623	575	690	683	645	747	544	500	517	597

TIPSII [UPF] GH209 CENSUS90 71580800 07/22/93 9:14 AM MACHINE: C DATA:CENSUS90*H2TIPSDA09. 07/14/93 15:05:23 TAPE: NONE FRAME: 71
TSF:CENSUS90*92. 07/14/93 15:06:19 UTF:CENSUS90*93. 07/14/93 15:06:19 META:CENSUS90*H2TABLES09. 07/14/93 15:22:01

Table 38. Household Income Characteristics: 1990

[Data based on sample and subject to sampling variability, see text. For definitions of terms and meanings of symbols, see text]

State Inside and Outside Metropolitan Area	The State	Inside metropolitan area						Outside metropolitan area			
				Not in central city					Urban, outside urbanized area		
					Urban						
		Total	In central city	Total	Inside urbanized area	Outside urbanized area	Rural	Total	Place of 10,000 or more	Place of 2,500 to 9,999	Rural
Specified owner-occupied housing units	**649 970**	**601 578**	**145 240**	**456 338**	**310 353**	**11 543**	**134 442**	**48 392**	**8 567**	**5 820**	**33 842**
HOUSEHOLD INCOME IN 1989 BY SELECTED MONTHLY OWNER COSTS AS A PERCENTAGE OF HOUSEHOLD INCOME IN 1989											
All income levels	649 970	601 578	145 240	456 338	310 353	11 543	134 442	48 392	8 567	5 820	33 842
Less than 10 percent	115 959	106 980	24 183	82 797	58 238	1 828	22 731	8 979	1 595	1 027	6 343
10 to 14 percent	109 674	101 447	23 754	77 693	54 491	1 882	21 320	8 227	1 423	955	5 835
15 to 19 percent	100 924	93 338	22 237	71 101	48 080	1 809	21 212	7 586	1 237	950	5 347
20 to 24 percent	89 459	82 712	19 392	63 320	42 529	1 579	19 212	6 747	1 253	769	4 700
25 to 29 percent	72 183	66 755	15 483	51 272	33 653	1 272	16 347	5 428	953	637	3 819
30 to 34 percent	49 624	46 117	11 476	34 641	22 998	1 119	10 524	3 507	633	517	2 335
35 to 49 percent	64 777	60 005	16 017	43 988	29 311	1 257	13 420	4 772	897	481	3 377
50 percent or more	44 895	41 933	11 998	29 935	19 862	791	9 282	2 962	556	465	1 941
Not computed	2 475	2 291	700	1 591	1 191	6	394	184	20	19	145
Median	19.9	19.9	20.5	19.7	19.4	20.8	20.5	19.5	20.1	19.8	19.4
Less than $20,000	76 529	69 376	20 981	48 395	36 428	1 327	10 640	7 153	1 333	915	4 881
Less than 20 percent	9 898	8 553	2 101	6 452	4 730	168	1 554	1 345	184	123	1 038
20 to 24 percent	10 402	9 357	2 580	6 777	5 670	104	1 003	1 045	252	156	637
25 to 29 percent	9 076	8 267	2 469	5 798	4 383	191	1 224	809	147	78	577
30 to 34 percent	7 321	6 631	2 194	4 437	3 467	134	836	690	91	128	454
35 percent or more	37 558	34 450	11 026	23 424	17 048	724	5 652	3 108	639	418	2 051
Not computed	2 274	2 118	611	1 507	1 130	6	371	156	20	12	124
Median	35.4	35.8	37.8	35.0	34.1	39.1	38.2	32.2	34.0	33.7	31.4
$20,000 to $34,999	98 200	88 652	24 191	64 461	46 201	2 053	16 207	9 548	1 758	1 241	6 502
Less than 20 percent	44 923	40 629	10 843	29 786	22 537	697	6 552	4 294	780	566	2 923
20 to 24 percent	11 775	10 592	2 859	7 733	5 519	344	1 870	1 183	179	159	845
25 to 29 percent	8 161	7 187	1 918	5 269	3 477	207	1 585	974	172	128	669
30 to 34 percent	7 003	6 292	1 649	4 643	3 199	202	1 242	711	147	94	470
35 percent or more	26 307	23 930	6 907	17 023	11 462	603	4 958	2 377	480	294	1 586
Not computed	31	22	15	7	7	–	–	9	–	–	9
Median	21.8	21.7	22.2	21.6	20.5	24.8	24.1	22.0	22.8	21.7	21.9
$35,000 to $49,999	123 279	112 199	28 786	83 413	58 956	2 229	22 228	11 080	2 004	1 444	7 605
Less than 20 percent	55 747	50 346	13 038	37 308	27 520	1 005	8 783	5 401	1 016	664	3 701
20 to 24 percent	14 848	13 410	3 498	9 912	6 831	189	2 892	1 438	198	169	1 071
25 to 29 percent	15 730	14 123	3 412	10 711	7 288	289	3 134	1 607	299	257	1 044
30 to 34 percent	13 345	12 259	3 282	8 977	6 325	399	2 253	1 086	241	163	682
35 percent or more	23 581	22 033	5 543	16 490	10 985	347	5 158	1 548	250	191	1 107
Not computed	28	28	13	15	7	–	8	–	–	–	–
Median	22.0	22.1	21.9	22.2	21.4	22.9	24.0	20.5	19.6	21.7	20.5
$50,000 or more	351 962	331 351	71 282	260 069	168 768	5 934	85 367	20 611	3 472	2 220	14 854
Less than 20 percent	215 989	202 237	44 192	158 045	106 022	3 649	48 374	13 752	2 275	1 579	9 863
20 to 24 percent	52 434	49 353	10 455	38 898	24 509	942	13 447	3 081	624	285	2 147
25 to 29 percent	39 216	37 178	7 684	29 494	18 505	585	10 404	2 038	335	174	1 529
30 to 34 percent	21 955	20 935	4 351	16 584	10 007	384	6 193	1 020	154	132	729
35 percent or more	22 226	21 525	4 539	16 986	9 678	374	6 934	701	84	43	574
Not computed	142	123	61	62	47	–	15	19	–	7	12
Median	16.6	16.7	16.3	16.8	16.1	17.0	18.0	15.2	15.6	14.4	15.2
Specified renter-occupied housing units	**418 520**	**391 125**	**223 862**	**167 263**	**135 903**	**6 577**	**24 783**	**27 395**	**9 489**	**5 983**	**11 911**
HOUSEHOLD INCOME IN 1989 BY GROSS RENT AS A PERCENTAGE OF HOUSEHOLD INCOME IN 1989											
All income levels	418 520	391 125	223 862	167 263	135 903	6 577	24 783	27 395	9 489	5 983	11 911
Less than 10 percent	14 935	14 025	8 552	5 473	4 480	154	839	910	342	165	403
10 to 14 percent	41 525	38 703	22 210	16 493	13 435	667	2 391	2 822	993	680	1 149
15 to 19 percent	62 379	58 218	30 919	27 299	22 302	1 041	3 956	4 161	1 509	796	1 849
20 to 24 percent	62 828	58 727	30 720	28 007	22 886	1 120	4 001	4 101	1 325	974	1 802
25 to 29 percent	54 942	51 277	29 060	22 217	18 513	705	2 999	3 665	1 305	868	1 492
30 to 34 percent	37 409	35 120	20 180	14 940	11 941	631	2 368	2 289	773	501	1 015
35 to 49 percent	52 703	49 548	29 045	20 503	16 805	902	2 796	3 155	1 107	710	1 338
50 percent or more	71 205	66 959	44 893	22 066	18 061	1 047	2 958	4 246	1 767	1 052	1 427
Not computed	20 594	18 548	8 283	10 265	7 480	310	2 475	2 046	368	237	1 436
Median	26.6	26.6	27.6	25.3	25.3	26.1	25.0	25.9	26.5	26.5	25.1
Less than $10,000	82 672	77 122	54 046	23 076	19 064	1 171	2 841	5 550	2 348	1 353	1 849
Less than 20 percent	2 942	2 706	1 875	831	700	46	85	236	76	61	99
20 to 24 percent	4 761	4 426	2 631	1 795	1 507	114	174	335	108	92	135
25 to 29 percent	8 992	8 260	5 573	2 687	2 370	80	237	732	328	183	221
30 to 34 percent	5 273	4 898	3 436	1 462	1 215	81	166	375	170	130	75
35 percent or more	51 886	48 731	35 167	13 564	11 222	769	1 573	3 155	1 441	803	911
Not computed	8 818	8 101	5 364	2 737	2 050	81	606	717	225	84	408
Median	50.0+	50.0+	50.0+	50.0+	50.0+	50.0+	50.0+	50.0+	50.0+	50.0+	50.0+
$10,000 to $19,999	73 168	67 527	43 023	24 504	20 281	1 043	3 180	5 641	2 049	1 294	2 298
Less than 20 percent	5 111	4 810	3 640	1 170	977	52	141	301	159	42	100
20 to 24 percent	4 372	3 894	2 378	1 516	1 270	54	192	478	161	125	192
25 to 29 percent	7 834	7 149	4 789	2 360	2 034	117	209	685	275	177	233
30 to 34 percent	8 203	7 498	5 261	2 237	1 819	152	266	705	256	141	308
35 percent or more	44 567	41 482	26 208	15 274	12 784	596	1 894	3 085	1 136	788	1 161
Not computed	3 081	2 694	747	1 947	1 397	72	478	387	62	21	304
Median	41.1	41.3	40.0	43.6	43.5	41.7	45.1	38.6	37.7	39.9	38.7
$20,000 to $34,999	115 329	107 432	59 659	47 773	38 684	1 764	7 325	7 897	2 579	1 647	3 666
Less than 20 percent	19 263	17 476	11 439	6 037	4 833	260	944	1 787	649	387	751
20 to 24 percent	24 216	22 222	13 275	8 947	7 285	374	1 288	1 994	716	481	797
25 to 29 percent	24 921	23 282	13 174	10 108	8 465	293	1 350	1 639	579	367	693
30 to 34 percent	18 407	17 446	9 420	8 026	6 562	272	1 192	961	309	170	482
35 percent or more	24 236	23 182	11 288	11 894	9 538	492	1 864	1 054	277	167	610
Not computed	4 286	3 824	1 063	2 761	2 001	73	687	462	49	75	333
Median	27.4	27.6	26.7	28.7	28.7	28.6	29.0	24.8	24.3	24.1	25.9
$35,000 or more	147 351	139 044	67 134	71 910	57 874	2 599	11 437	8 307	2 513	1 689	4 098
Less than 20 percent	91 523	85 954	44 727	41 227	33 707	1 504	6 016	5 569	1 960	1 151	2 451
20 to 24 percent	29 479	28 185	12 436	15 749	12 824	578	2 347	1 294	340	276	678
25 to 29 percent	13 195	12 586	5 524	7 062	5 644	215	1 203	609	123	141	345
30 to 34 percent	5 526	5 278	2 063	3 215	2 345	126	744	248	38	60	150
35 percent or more	3 219	3 112	1 275	1 837	1 322	92	423	107	20	4	83
Not computed	4 409	3 929	1 109	2 820	2 032	84	704	480	32	57	391
Median	17.8	17.8	17.1	18.5	18.4	18.5	19.0	16.7	15.8	16.3	17.5

TIPSII [UPF] GH209 CENSUS90 71580800 07/22/93 9:14 AM MACHINE: C DATA:CENSUS90*H2TIPSDA09. 07/14/93 15:05:23 TAPE: NONE FRAME: 72
TSF:CENSUS90*92. 07/14/93 15:06:19 UTF:CENSUS90*93. 07/14/93 15:06:19 META:CENSUS90*H2TABLES09. 07/14/93 15:22:01

Table 39. Occupancy, Fuel, and Structural Characteristics of Housing Units With a White Householder: 1990

[Data based on sample and subject to sampling variability, see text. For definitions of terms and meanings of symbols, see text]

State Inside and Outside Metropolitan Area	The State	Inside metropolitan area						Outside metropolitan area			
				Not in central city					Urban, outside urbanized area		
					Urban						
		Total	In central city	Total	Inside urbanized area	Outside urbanized area	Rural	Total	Place of 10,000 or more	Place of 2,500 to 9,999	Rural
Occupied housing units	**1 098 407**	**1 008 420**	**329 842**	**678 578**	**476 229**	**20 732**	**181 617**	**89 987**	**19 817**	**13 251**	**56 727**
TENURE											
Owner-occupied housing units	767 282	704 247	182 639	521 608	351 520	14 316	155 772	63 035	11 234	7 407	44 214
Renter-occupied housing units	331 125	304 173	147 203	156 970	124 709	6 416	25 845	26 952	8 583	5 844	12 513
YEAR STRUCTURE BUILT											
Owner-occupied housing units	**767 282**	**704 247**	**182 639**	**521 608**	**351 520**	**14 316**	**155 772**	**63 035**	**11 234**	**7 407**	**44 214**
1989 to March 1990	8 706	7 578	1 699	5 879	3 266	77	2 536	1 128	191	79	858
1985 to 1988	64 081	57 263	12 556	44 707	24 403	1 000	19 304	6 818	973	341	5 481
1980 to 1984	45 845	41 750	8 556	33 194	18 985	562	13 647	4 095	574	169	3 345
1970 to 1979	117 998	108 161	19 402	88 759	50 402	3 025	35 332	9 837	1 404	759	7 607
1960 to 1969	134 960	126 021	26 837	99 184	65 164	2 997	31 023	8 939	1 192	905	6 836
1950 to 1959	161 822	151 983	38 190	113 793	87 800	2 122	23 871	9 839	2 216	1 317	6 252
1940 to 1949	73 736	68 708	21 654	47 054	36 887	1 267	8 900	5 028	1 266	715	3 024
1939 or earlier	160 134	142 783	53 745	89 038	64 613	3 266	21 159	17 351	3 418	3 122	10 811
Renter-occupied housing units	**331 125**	**304 173**	**147 203**	**156 970**	**124 709**	**6 416**	**25 845**	**26 952**	**8 583**	**5 844**	**12 513**
1989 to March 1990	4 548	4 124	2 241	1 883	1 488	48	347	424	103	163	158
1985 to 1988	26 019	23 933	10 465	13 468	10 241	593	2 634	2 086	611	348	1 127
1980 to 1984	22 240	20 584	9 113	11 471	8 602	655	2 214	1 656	570	279	807
1970 to 1979	56 940	52 432	22 926	29 506	23 637	1 002	4 867	4 508	1 485	819	2 197
1960 to 1969	48 860	45 707	20 113	25 594	21 021	627	3 946	3 153	1 075	576	1 497
1950 to 1959	34 204	31 510	14 377	17 133	13 801	557	2 775	2 694	597	540	1 557
1940 to 1949	28 155	26 708	13 819	12 889	10 872	492	1 525	1 447	578	252	617
1939 or earlier	110 159	99 175	54 149	45 026	35 047	2 442	7 537	10 984	3 564	2 867	4 553
BEDROOMS											
Owner-occupied housing units	**767 282**	**704 247**	**182 639**	**521 608**	**351 520**	**14 316**	**155 772**	**63 035**	**11 234**	**7 407**	**44 214**
None	775	724	475	249	177	–	72	51	3	9	30
1	23 199	21 759	8 962	12 797	9 676	599	2 522	1 440	368	110	949
2	165 192	150 754	52 315	98 439	73 254	4 247	20 938	14 438	3 315	1 744	9 334
3	369 555	338 244	82 067	256 177	175 513	5 893	74 771	31 311	5 606	3 559	22 062
4	166 096	153 720	30 301	123 419	75 259	2 945	45 215	12 376	1 638	1 608	9 107
5 or more	42 465	39 046	8 519	30 527	17 641	632	12 254	3 419	304	377	2 732
Renter-occupied housing units	**331 125**	**304 173**	**147 203**	**156 970**	**124 709**	**6 416**	**25 845**	**26 952**	**8 583**	**5 844**	**12 513**
None	13 834	13 029	7 456	5 573	4 765	223	585	805	380	127	298
1	106 424	98 259	50 494	47 765	39 411	1 877	6 477	8 165	2 953	2 028	3 184
2	139 333	128 575	63 544	65 031	52 029	2 976	10 026	10 758	3 641	2 118	4 987
3	56 575	51 178	21 578	29 600	22 801	1 031	5 768	5 397	1 366	1 291	2 740
4	11 857	10 476	3 103	7 373	4 642	286	2 445	1 381	204	221	956
5 or more	3 102	2 656	1 028	1 628	1 061	23	544	446	39	59	348
SOURCE OF WATER											
Public system or private company	829 762	788 110	310 436	477 674	417 806	16 261	43 607	41 652	15 725	10 204	15 723
Individual drilled well	232 167	192 778	17 427	175 351	51 351	3 817	120 183	39 389	3 647	2 671	32 908
Individual dug well	33 349	25 353	1 795	23 558	6 561	606	16 391	7 996	402	352	7 213
Some other source	3 129	2 179	184	1 995	511	48	1 436	950	43	24	883
SEWAGE DISPOSAL											
Public sewer	749 877	711 852	294 873	416 979	378 056	13 130	25 793	38 025	17 823	10 067	10 135
Septic tank or cesspool	343 743	292 490	34 002	258 488	97 227	7 463	153 798	51 253	1 969	3 146	45 958
Other means	4 787	4 078	967	3 111	946	139	2 026	709	25	38	634
KITCHEN FACILITIES											
Complete kitchen facilities	1 094 314	1 004 746	327 917	676 829	474 952	20 699	181 178	89 568	19 638	13 203	56 535
Lacking complete kitchen facilities	4 093	3 674	1 925	1 749	1 277	33	439	419	179	48	192
HOUSE HEATING FUEL											
Utility gas	265 361	255 994	107 665	148 329	138 137	1 487	8 705	9 367	5 907	2 646	814
Bottled, tank, or LP gas	19 226	17 030	5 451	11 579	6 588	506	4 485	2 196	266	454	1 470
Electricity	161 320	146 471	58 564	87 907	57 708	5 511	24 688	14 849	3 334	2 022	9 415
Fuel oil, kerosene, etc.	625 289	568 405	154 624	413 781	267 693	12 805	133 283	56 884	10 005	7 705	39 094
Coal or coke	3 933	3 302	668	2 634	1 214	80	1 340	631	72	58	501
Wood	19 672	13 917	1 314	12 603	3 555	309	8 739	5 755	197	310	5 220
Solar energy	328	211	16	195	101	–	94	117	23	–	94
Other fuel	2 001	1 891	894	997	783	17	197	110	7	33	70
No fuel used	1 277	1 199	646	553	450	17	86	78	6	23	49
VEHICLES AVAILABLE											
None	83 712	77 728	44 269	33 459	28 067	1 434	3 958	5 984	2 193	1 523	2 268
1	338 426	310 230	123 805	186 425	144 556	7 313	34 556	28 196	7 455	4 874	15 809
2	456 187	419 174	116 946	302 228	207 210	8 379	86 639	37 013	7 257	4 811	24 866
3	156 703	143 117	32 660	110 457	68 596	2 699	39 162	13 586	2 171	1 506	9 866
4	46 677	42 819	9 248	33 571	20 619	660	12 292	3 858	616	445	2 792
5 or more	16 702	15 352	2 914	12 438	7 181	247	5 010	1 350	125	92	1 126
YEAR HOUSEHOLDER MOVED INTO UNIT											
Owner-occupied housing units	**767 282**	**704 247**	**182 639**	**521 608**	**351 520**	**14 316**	**155 772**	**63 035**	**11 234**	**7 407**	**44 214**
1989 to March 1990	51 253	46 827	12 176	34 651	22 741	1 107	10 803	4 426	871	458	3 091
1985 to 1988	189 756	173 974	44 872	129 102	82 485	3 821	42 796	15 782	2 671	1 633	11 432
1980 to 1984	106 630	97 367	23 137	74 230	46 223	2 150	25 857	9 263	1 317	1 065	6 845
1970 to 1979	170 164	155 714	35 929	119 785	76 770	3 662	39 353	14 450	2 281	1 651	10 445
1960 to 1969	116 005	107 469	26 837	80 632	58 757	1 652	20 223	8 536	1 565	1 029	5 935
1959 or earlier	133 474	122 896	39 688	83 208	64 544	1 924	16 740	10 578	2 529	1 571	6 466
Renter-occupied housing units	**331 125**	**304 173**	**147 203**	**156 970**	**124 709**	**6 416**	**25 845**	**26 952**	**8 583**	**5 844**	**12 513**
1989 to March 1990	114 516	104 993	49 294	55 699	43 694	2 262	9 743	9 523	2 897	2 215	4 404
1985 to 1988	119 916	110 261	51 095	59 166	46 864	2 414	9 888	9 655	3 066	2 038	4 551
1980 to 1984	44 612	40 780	20 953	19 827	15 978	912	2 937	3 832	1 209	784	1 839
1970 to 1979	32 315	29 810	15 754	14 056	11 578	538	1 940	2 505	975	516	1 014
1960 to 1969	9 944	9 292	5 080	4 212	3 394	115	703	652	184	105	358
1959 or earlier	9 822	9 037	5 027	4 010	3 201	175	634	785	252	186	347
PLUMBING FACILITIES BY PERSONS PER ROOM											
Owner-occupied housing units	**767 282**	**704 247**	**182 639**	**521 608**	**351 520**	**14 316**	**155 772**	**63 035**	**11 234**	**7 407**	**44 214**
Lacking complete plumbing facilities	1 562	1 398	357	1 041	512	26	503	164	26	21	117
1.01 or more	40	32	–	32	5	–	27	8	–	6	2
Renter-occupied housing units	**331 125**	**304 173**	**147 203**	**156 970**	**124 709**	**6 416**	**25 845**	**26 952**	**8 583**	**5 844**	**12 513**
Lacking complete plumbing facilities	1 492	1 339	854	485	382	2	101	153	84	–	69
1.01 or more	146	146	116	30	30	–	–	–	–	–	–

TIPSII [UPF] GH209 CENSUS90 71580800 07/22/93 9:14 AM MACHINE: C DATA:CENSUS90*H2TIPSDA09. 07/14/93 15:05:23 TAPE: NONE FRAME: 73
TSF:CENSUS90*92. 07/14/93 15:06:19 UTF:CENSUS90*93. 07/14/93 15:06:19 META:CENSUS90*H2TABLES09. 07/14/93 15:22:01

Table 40. Occupancy, Fuel, and Structural Characteristics of Housing Units With a Black Householder: 1990

[Data based on sample and subject to sampling variability, see text. For definitions of terms and meanings of symbols, see text]

State Inside and Outside Metropolitan Area	The State	Inside metropolitan area						Outside metropolitan area			
		Total	In central city	Not in central city				Total	Urban, outside urbanized area		Rural
				Total	Urban		Rural				
					Inside urbanized area	Outside urbanized area			Place of 10,000 or more	Place of 2,500 to 9,999	
Occupied housing units	**89 816**	**89 013**	**70 632**	**18 381**	**16 567**	**126**	**1 688**	**803**	**380**	**103**	**320**
TENURE											
Owner-occupied housing units	28 075	27 678	17 719	9 959	8 604	83	1 272	397	145	58	194
Renter-occupied housing units	61 741	61 335	52 913	8 422	7 963	43	416	406	235	45	126
YEAR STRUCTURE BUILT											
Owner-occupied housing units	**28 075**	**27 678**	**17 719**	**9 959**	**8 604**	**83**	**1 272**	**397**	**145**	**58**	**194**
1989 to March 1990	318	301	120	181	95	7	79	17	14	–	3
1985 to 1988	1 893	1 875	1 042	833	568	30	235	18	10	–	8
1980 to 1984	1 272	1 241	641	600	524	–	76	31	20	–	11
1970 to 1979	3 145	3 081	1 355	1 726	1 406	9	311	64	15	18	31
1960 to 1969	4 623	4 571	2 289	2 282	2 010	14	258	52	11	11	30
1950 to 1959	5 036	4 990	2 714	2 276	2 058	17	201	46	–	8	38
1940 to 1949	3 864	3 836	2 945	891	854	–	37	28	6	–	22
1939 or earlier	7 924	7 783	6 613	1 170	1 089	6	75	141	69	21	51
Renter-occupied housing units	**61 741**	**61 335**	**52 913**	**8 422**	**7 963**	**43**	**416**	**406**	**235**	**45**	**126**
1989 to March 1990	849	849	785	64	51	–	13	–	–	–	–
1985 to 1988	3 735	3 685	3 114	571	522	8	41	50	39	–	11
1980 to 1984	3 581	3 530	2 901	629	541	–	88	51	20	5	26
1970 to 1979	9 509	9 406	7 507	1 899	1 756	–	143	103	65	7	31
1960 to 1969	10 692	10 652	8 509	2 143	2 091	16	36	40	22	–	18
1950 to 1959	9 494	9 476	8 473	1 003	990	5	8	18	15	–	3
1940 to 1949	7 178	7 153	6 486	667	652	7	8	25	15	7	3
1939 or earlier	16 703	16 584	15 138	1 446	1 360	7	79	119	59	26	34
BEDROOMS											
Owner-occupied housing units	**28 075**	**27 678**	**17 719**	**9 959**	**8 604**	**83**	**1 272**	**397**	**145**	**58**	**194**
None	34	34	12	22	22	–	–	–	–	–	–
1	834	829	624	205	178	6	21	5	5	–	–
2	6 809	6 731	4 910	1 821	1 696	16	109	78	42	8	28
3	13 640	13 459	7 870	5 589	4 876	36	677	181	54	12	115
4	4 988	4 878	2 933	1 945	1 513	18	414	110	32	27	51
5 or more	1 770	1 747	1 370	377	319	7	51	23	12	11	–
Renter-occupied housing units	**61 741**	**61 335**	**52 913**	**8 422**	**7 963**	**43**	**416**	**406**	**235**	**45**	**126**
None	2 684	2 660	2 524	136	123	–	13	24	8	–	16
1	16 751	16 642	14 458	2 184	2 088	7	89	109	79	7	23
2	27 343	27 134	22 858	4 276	4 040	29	207	209	123	30	56
3	12 435	12 387	10 833	1 554	1 474	–	80	48	25	8	15
4	2 082	2 066	1 830	236	207	7	22	16	–	–	16
5 or more	446	446	410	36	31	–	5	–	–	–	–
SOURCE OF WATER											
Public system or private company	87 429	86 866	70 242	16 624	15 763	90	771	563	356	99	108
Individual drilled well	2 059	1 858	292	1 566	712	36	818	201	24	4	173
Individual dug well	269	230	56	174	83	–	91	39	–	–	39
Some other source	59	59	42	17	9	–	8	–	–	–	–
SEWAGE DISPOSAL											
Public sewer	85 806	85 274	69 192	16 082	15 456	90	536	532	344	99	89
Septic tank or cesspool	3 464	3 193	961	2 232	1 060	36	1 136	271	36	4	231
Other means	546	546	479	67	51	–	16	–	–	–	–
KITCHEN FACILITIES											
Complete kitchen facilities	89 149	88 353	70 061	18 292	16 489	126	1 677	796	374	103	319
Lacking complete kitchen facilities	667	660	571	89	78	–	11	7	6	–	1
HOUSE HEATING FUEL											
Utility gas	38 921	38 742	33 032	5 710	5 432	12	266	179	135	35	9
Bottled, tank, or LP gas	2 371	2 303	1 856	447	416	–	31	68	26	–	42
Electricity	16 716	16 538	12 688	3 850	3 452	39	359	178	96	29	53
Fuel oil, kerosene, etc.	30 656	30 312	22 141	8 171	7 078	68	1 025	344	105	39	200
Coal or coke	59	53	45	8	8	–	–	6	6	–	–
Wood	127	105	46	59	45	7	7	22	6	–	16
Solar energy	20	20	20	–	–	–	–	–	–	–	–
Other fuel	328	322	284	38	38	–	–	6	6	–	–
No fuel used	618	618	520	98	98	–	–	–	–	–	–
VEHICLES AVAILABLE											
None	27 577	27 451	25 572	1 879	1 801	8	70	126	96	7	23
1	33 554	33 217	26 685	6 532	6 062	48	422	337	159	43	135
2	20 834	20 565	13 577	6 988	6 218	46	724	269	100	53	116
3	5 841	5 785	3 549	2 236	1 878	7	351	56	25	–	31
4	1 509	1 496	909	587	467	17	103	13	–	–	13
5 or more	501	499	340	159	141	–	18	2	–	–	2
YEAR HOUSEHOLDER MOVED INTO UNIT											
Owner-occupied housing units	**28 075**	**27 678**	**17 719**	**9 959**	**8 604**	**83**	**1 272**	**397**	**145**	**58**	**194**
1989 to March 1990	2 240	2 199	1 343	856	682	21	153	41	38	–	3
1985 to 1988	7 214	7 113	4 231	2 882	2 471	27	384	101	30	35	36
1980 to 1984	4 258	4 190	2 757	1 433	1 264	–	169	68	14	12	42
1970 to 1979	8 307	8 251	5 499	2 752	2 360	29	363	56	30	–	26
1960 to 1969	4 039	3 973	2 623	1 350	1 189	6	155	66	–	11	55
1959 or earlier	2 017	1 952	1 266	686	638	–	48	65	33	–	32
Renter-occupied housing units	**61 741**	**61 335**	**52 913**	**8 422**	**7 963**	**43**	**416**	**406**	**235**	**45**	**126**
1989 to March 1990	21 263	21 087	17 608	3 479	3 279	20	180	176	101	27	48
1985 to 1988	21 620	21 484	18 293	3 191	3 024	13	154	136	76	18	42
1980 to 1984	8 950	8 900	7 985	915	868	–	47	50	32	–	18
1970 to 1979	7 480	7 450	6 774	676	639	10	27	30	26	–	4
1960 to 1969	1 608	1 594	1 484	110	109	–	1	14	–	–	14
1959 or earlier	820	820	769	51	44	–	7	–	–	–	–
PLUMBING FACILITIES BY PERSONS PER ROOM											
Owner-occupied housing units	**28 075**	**27 678**	**17 719**	**9 959**	**8 604**	**83**	**1 272**	**397**	**145**	**58**	**194**
Lacking complete plumbing facilities	56	49	19	30	20	–	10	7	6	–	1
1.01 or more	5	5	–	5	5	–	–	–	–	–	–
Renter-occupied housing units	**61 741**	**61 335**	**52 913**	**8 422**	**7 963**	**43**	**416**	**406**	**235**	**45**	**126**
Lacking complete plumbing facilities	591	591	567	24	24	–	–	–	–	–	–
1.01 or more	79	79	71	8	8	–	–	–	–	–	–

TIPSII [UPF] GH209 CENSUS90 71580800 07/22/93 9:14 AM MACHINE: C DATA:CENSUS90*H2TIPSDA09. 07/14/93 15:05:23 TAPE: NONE FRAME: 74
TSF:CENSUS90*92. 07/14/93 15:06:19 UTF:CENSUS90*93. 07/14/93 15:06:19 META:CENSUS90*H2TABLES09. 07/14/93 15:22:01

Table 41. **Occupancy, Fuel, and Structural Characteristics of Housing Units With an American Indian, Eskimo, or Aleut Householder: 1990**

[Data based on sample and subject to sampling variability, see text. For definitions of terms and meanings of symbols, see text]

State Inside and Outside Metropolitan Area	The State	Inside metropolitan area						Outside metropolitan area			
				Not in central city					Urban, outside urbanized area		
					Urban						
		Total	In central city	Total	Inside urbanized area	Outside urbanized area	Rural	Total	Place of 10,000 or more	Place of 2,500 to 9,999	Rural
Occupied housing units	**2 453**	**2 220**	**1 006**	**1 214**	**836**	**53**	**325**	**233**	**51**	**38**	**144**
TENURE											
Owner-occupied housing units	917	840	279	561	311	6	244	77	8	–	69
Renter-occupied housing units	1 536	1 380	727	653	525	47	81	156	43	38	75
YEAR STRUCTURE BUILT											
Owner-occupied housing units	**917**	**840**	**279**	**561**	**311**	**6**	**244**	**77**	**8**	**–**	**69**
1989 to March 1990	2	2	–	2	–	–	2	–	–	–	–
1985 to 1988	39	24	–	24	12	–	12	15	–	–	15
1980 to 1984	62	60	6	54	15	–	39	2	–	–	2
1970 to 1979	176	149	36	113	55	–	58	27	8	–	19
1960 to 1969	146	146	34	112	76	–	36	–	–	–	–
1950 to 1959	155	143	42	101	81	6	14	12	–	–	12
1940 to 1949	52	52	12	40	23	–	17	–	–	–	–
1939 or earlier	285	264	149	115	49	–	66	21	–	–	21
Renter-occupied housing units	**1 536**	**1 380**	**727**	**653**	**525**	**47**	**81**	**156**	**43**	**38**	**75**
1989 to March 1990	54	54	32	22	15	7	–	–	–	–	–
1985 to 1988	118	107	36	71	53	8	10	11	–	–	11
1980 to 1984	123	95	45	50	46	–	4	28	9	9	10
1970 to 1979	304	265	117	148	139	9	–	39	3	9	27
1960 to 1969	137	137	59	78	53	–	25	–	–	–	–
1950 to 1959	178	160	94	66	54	7	5	18	–	–	18
1940 to 1949	120	120	67	53	45	–	8	–	–	–	–
1939 or earlier	502	442	277	165	120	16	29	60	31	20	9
BEDROOMS											
Owner-occupied housing units	**917**	**840**	**279**	**561**	**311**	**6**	**244**	**77**	**8**	**–**	**69**
None	–	–	–	–	–	–	–	–	–	–	–
1	32	32	6	26	2	–	24	–	–	–	–
2	122	102	43	59	29	–	30	20	–	–	20
3	433	391	118	273	178	6	89	42	8	–	34
4	285	270	80	190	96	–	94	15	–	–	15
5 or more	45	45	32	13	6	–	7	–	–	–	–
Renter-occupied housing units	**1 536**	**1 380**	**727**	**653**	**525**	**47**	**81**	**156**	**43**	**38**	**75**
None	83	76	52	24	16	8	–	7	7	–	–
1	545	526	297	229	188	8	33	19	9	7	3
2	559	476	230	246	210	7	29	83	22	18	43
3	259	216	99	117	87	15	15	43	5	9	29
4	77	77	40	37	24	9	4	–	–	–	–
5 or more	13	9	9	–	–	–	–	4	–	4	–
SOURCE OF WATER											
Public system or private company	2 023	1 909	990	919	767	53	99	114	51	25	38
Individual drilled well	321	256	16	240	58	–	182	65	–	13	52
Individual dug well	92	48	–	48	11	–	37	44	–	–	44
Some other source	17	7	–	7	–	–	7	10	–	–	10
SEWAGE DISPOSAL											
Public sewer	1 844	1 710	939	771	696	38	37	134	51	29	54
Septic tank or cesspool	603	510	67	443	140	15	288	93	–	9	84
Other means	6	–	–	–	–	–	–	6	–	–	6
KITCHEN FACILITIES											
Complete kitchen facilities	2 446	2 214	1 000	1 214	836	53	325	232	51	38	143
Lacking complete kitchen facilities	7	6	6	–	–	–	–	1	–	–	1
HOUSE HEATING FUEL											
Utility gas	753	703	459	244	244	–	–	50	22	18	10
Bottled, tank, or LP gas	116	80	19	61	38	–	23	36	9	7	20
Electricity	424	396	200	196	129	17	50	28	17	–	11
Fuel oil, kerosene, etc.	1 017	935	296	639	404	36	199	82	3	13	66
Coal or coke	9	9	–	9	–	–	9	–	–	–	–
Wood	87	55	–	55	11	–	44	32	–	–	32
Solar energy	8	8	8	–	–	–	–	–	–	–	–
Other fuel	19	19	9	10	10	–	–	–	–	–	–
No fuel used	20	15	15	–	–	–	–	5	–	–	5
VEHICLES AVAILABLE											
None	557	521	407	114	87	14	13	36	16	9	11
1	800	729	334	395	309	–	86	71	12	20	39
2	704	609	177	432	272	15	145	95	15	9	71
3	283	257	61	196	126	8	62	26	8	–	18
4	97	97	27	70	35	16	19	–	–	–	–
5 or more	12	7	–	7	7	–	–	5	–	–	5
YEAR HOUSEHOLDER MOVED INTO UNIT											
Owner-occupied housing units	**917**	**840**	**279**	**561**	**311**	**6**	**244**	**77**	**8**	**–**	**69**
1989 to March 1990	75	71	21	50	8	–	42	4	–	–	4
1985 to 1988	242	222	80	142	96	6	40	20	–	–	20
1980 to 1984	130	120	28	92	53	–	39	10	–	–	10
1970 to 1979	254	228	82	146	73	–	73	26	8	–	18
1960 to 1969	119	119	49	70	42	–	28	–	–	–	–
1959 or earlier	97	80	19	61	39	–	22	17	–	–	17
Renter-occupied housing units	**1 536**	**1 380**	**727**	**653**	**525**	**47**	**81**	**156**	**43**	**38**	**75**
1989 to March 1990	633	553	254	299	235	31	33	80	18	18	44
1985 to 1988	536	494	239	255	222	8	25	42	16	4	22
1980 to 1984	242	223	169	54	36	8	10	19	9	7	3
1970 to 1979	111	105	65	40	32	–	8	6	–	–	6
1960 to 1969	–	–	–	–	–	–	–	–	–	–	–
1959 or earlier	14	5	–	5	–	–	5	9	–	9	–
PLUMBING FACILITIES BY PERSONS PER ROOM											
Owner-occupied housing units	**917**	**840**	**279**	**561**	**311**	**6**	**244**	**77**	**8**	**–**	**69**
Lacking complete plumbing facilities	12	6	–	6	–	–	6	6	–	–	6
1.01 or more	–	–	–	–	–	–	–	–	–	–	–
Renter-occupied housing units	**1 536**	**1 380**	**727**	**653**	**525**	**47**	**81**	**156**	**43**	**38**	**75**
Lacking complete plumbing facilities	35	26	26	–	–	–	–	9	–	9	–
1.01 or more	–	–	–	–	–	–	–	–	–	–	–

TIPSII [UPF] GH209 CENSUS90 71580800 07/22/93 9:14 AM MACHINE: C DATA:CENSUS90*H2TIPSDA09. 07/14/93 15:05:23 TAPE: NONE FRAME: 75
TSF:CENSUS90*92. 07/14/93 15:06:19 UTF:CENSUS90*93. 07/14/93 15:06:19 META:CENSUS90*H2TABLES09. 07/14/93 15:22:01

Table 42. **Occupancy, Fuel, and Structural Characteristics of Housing Units With an Asian or Pacific Islander Householder: 1990**

[Data based on sample and subject to sampling variability, see text. For definitions of terms and meanings of symbols, see text]

State Inside and Outside Metropolitan Area	The State	Inside metropolitan area						Outside metropolitan area			
		Total	In central city	Not in central city				Total	Urban, outside urbanized area		Rural
				Total	Urban		Rural				
					Inside urbanized area	Outside urbanized area			Place of 10,000 or more	Place of 2,500 to 9,999	
Occupied housing units	**13 074**	**12 425**	**5 445**	**6 980**	**5 604**	**113**	**1 263**	**649**	**357**	**57**	**235**
TENURE											
Owner-occupied housing units	6 681	6 438	1 972	4 466	3 423	51	992	243	63	23	157
Renter-occupied housing units	6 393	5 987	3 473	2 514	2 181	62	271	406	294	34	78
YEAR STRUCTURE BUILT											
Owner-occupied housing units	**6 681**	**6 438**	**1 972**	**4 466**	**3 423**	**51**	**992**	**243**	**63**	**23**	**157**
1989 to March 1990	115	107	25	82	62	–	20	8	5	–	3
1985 to 1988	935	913	265	648	468	5	175	22	–	–	22
1980 to 1984	732	706	180	526	410	4	112	26	7	–	19
1970 to 1979	1 509	1 456	349	1 107	784	13	310	53	3	15	35
1960 to 1969	1 196	1 145	290	855	655	5	195	51	11	8	32
1950 to 1959	981	974	279	695	576	17	102	7	5	–	2
1940 to 1949	443	415	170	245	207	–	38	28	7	–	21
1939 or earlier	770	722	414	308	261	7	40	48	25	–	23
Renter-occupied housing units	**6 393**	**5 987**	**3 473**	**2 514**	**2 181**	**62**	**271**	**406**	**294**	**34**	**78**
1989 to March 1990	50	50	26	24	24	–	–	–	–	–	–
1985 to 1988	558	541	229	312	245	5	62	17	17	–	–
1980 to 1984	386	364	192	172	130	9	33	22	14	–	8
1970 to 1979	1 081	1 045	439	606	520	23	63	36	17	12	7
1960 to 1969	1 141	1 096	630	466	397	–	69	45	39	–	6
1950 to 1959	759	686	418	268	247	9	12	73	49	7	17
1940 to 1949	625	559	412	147	137	–	10	66	61	–	5
1939 or earlier	1 793	1 646	1 127	519	481	16	22	147	97	15	35
BEDROOMS											
Owner-occupied housing units	**6 681**	**6 438**	**1 972**	**4 466**	**3 423**	**51**	**992**	**243**	**63**	**23**	**157**
None	17	17	8	9	9	–	–	–	–	–	–
1	253	244	99	145	118	–	27	9	9	–	–
2	1 183	1 148	513	635	523	10	102	35	12	7	16
3	2 762	2 665	765	1 900	1 563	28	309	97	11	16	70
4	1 905	1 817	436	1 381	962	13	406	88	28	–	60
5 or more	561	547	151	396	248	–	148	14	3	–	11
Renter-occupied housing units	**6 393**	**5 987**	**3 473**	**2 514**	**2 181**	**62**	**271**	**406**	**294**	**34**	**78**
None	477	448	335	113	113	–	–	29	29	–	–
1	1 932	1 803	1 174	629	552	9	68	129	98	6	25
2	2 710	2 534	1 491	1 043	867	37	139	176	146	18	12
3	992	928	382	546	489	5	52	64	21	10	33
4	267	259	91	168	145	11	12	8	–	–	8
5 or more	15	15	–	15	15	–	–	–	–	–	–
SOURCE OF WATER											
Public system or private company	11 392	10 911	5 230	5 681	5 170	107	404	481	327	52	102
Individual drilled well	1 532	1 379	200	1 179	377	6	796	153	30	5	118
Individual dug well	134	119	6	113	57	–	56	15	–	–	15
Some other source	16	16	9	7	–	–	7	–	–	–	–
SEWAGE DISPOSAL											
Public sewer	10 548	10 087	5 032	5 055	4 647	73	335	461	343	45	73
Septic tank or cesspool	2 437	2 254	386	1 868	910	40	918	183	9	12	162
Other means	89	84	27	57	47	–	10	5	5	–	–
KITCHEN FACILITIES											
Complete kitchen facilities	13 028	12 382	5 417	6 965	5 589	113	1 263	646	354	57	235
Lacking complete kitchen facilities	46	43	28	15	15	–	–	3	3	–	–
HOUSE HEATING FUEL											
Utility gas	4 292	4 184	2 069	2 115	2 010	5	100	108	82	6	20
Bottled, tank, or LP gas	383	340	149	191	112	9	70	43	13	11	19
Electricity	2 639	2 463	1 212	1 251	949	40	262	176	105	15	56
Fuel oil, kerosene, etc.	5 647	5 340	1 967	3 373	2 515	59	799	307	157	25	125
Coal or coke	22	20	11	9	9	–	–	2	–	–	2
Wood	44	31	10	21	–	–	21	13	–	–	13
Solar energy	4	4	–	4	–	–	4	–	–	–	–
Other fuel	16	16	–	16	9	–	7	–	–	–	–
No fuel used	27	27	27	–	–	–	–	–	–	–	–
VEHICLES AVAILABLE											
None	807	771	590	181	173	–	8	36	23	5	8
1	4 454	4 176	2 337	1 839	1 569	28	242	278	192	14	72
2	5 409	5 182	1 805	3 377	2 675	79	623	227	93	29	105
3	1 722	1 623	509	1 114	852	6	256	99	42	9	48
4	513	507	149	358	255	–	103	6	4	–	2
5 or more	169	166	55	111	80	–	31	3	3	–	–
YEAR HOUSEHOLDER MOVED INTO UNIT											
Owner-occupied housing units	**6 681**	**6 438**	**1 972**	**4 466**	**3 423**	**51**	**992**	**243**	**63**	**23**	**157**
1989 to March 1990	1 089	1 041	370	671	496	11	164	48	5	8	35
1985 to 1988	2 984	2 904	962	1 942	1 523	22	397	80	31	7	42
1980 to 1984	1 153	1 083	261	822	622	11	189	70	21	8	41
1970 to 1979	1 205	1 183	315	868	676	7	185	22	–	–	22
1960 to 1969	152	133	27	106	70	–	36	19	6	–	13
1959 or earlier	98	94	37	57	36	–	21	4	–	–	4
Renter-occupied housing units	**6 393**	**5 987**	**3 473**	**2 514**	**2 181**	**62**	**271**	**406**	**294**	**34**	**78**
1989 to March 1990	3 420	3 232	1 783	1 449	1 266	45	138	188	128	20	40
1985 to 1988	2 427	2 224	1 300	924	802	8	114	203	166	7	30
1980 to 1984	299	291	187	104	82	9	13	8	–	–	8
1970 to 1979	223	216	189	27	27	–	–	7	–	7	–
1960 to 1969	10	10	–	10	4	–	6	–	–	–	–
1959 or earlier	14	14	14	–	–	–	–	–	–	–	–
PLUMBING FACILITIES BY PERSONS PER ROOM											
Owner-occupied housing units	**6 681**	**6 438**	**1 972**	**4 466**	**3 423**	**51**	**992**	**243**	**63**	**23**	**157**
Lacking complete plumbing facilities	7	7	–	7	7	–	–	–	–	–	–
1.01 or more	–	–	–	–	–	–	–	–	–	–	–
Renter-occupied housing units	**6 393**	**5 987**	**3 473**	**2 514**	**2 181**	**62**	**271**	**406**	**294**	**34**	**78**
Lacking complete plumbing facilities	44	44	26	18	13	5	–	–	–	–	–
1.01 or more	4	4	4	–	–	–	–	–	–	–	–

TIPSII [UPF] GH209 CENSUS90 71580800 07/22/93 9:14 AM MACHINE: C DATA:CENSUS90*H2TIPSDA09. 07/14/93 15:05:23 TAPE: NONE FRAME: 76
TSF:CENSUS90*92. 07/14/93 15:06:19 UTF:CENSUS90*93. 07/14/93 15:06:19 META:CENSUS90*H2TABLES09. 07/14/93 15:22:01

Table 43. Occupancy, Fuel, and Structural Characteristics of Housing Units With an Hispanic Origin Householder: 1990

[Householders of Hispanic origin may be of any race. Data based on sample and subject to sampling variability, see text. For definitions of terms and meanings of symbols, see text]

State Inside and Outside Metropolitan Area	The State	Inside metropolitan area: Total	Inside metropolitan area: In central city	Inside metropolitan area: Not in central city: Total	Inside metropolitan area: Not in central city: Urban: Inside urbanized area	Inside metropolitan area: Not in central city: Urban: Outside urbanized area	Inside metropolitan area: Not in central city: Rural	Outside metropolitan area: Total	Outside metropolitan area: Urban, outside urbanized area: Place of 10,000 or more	Outside metropolitan area: Urban, outside urbanized area: Place of 2,500 to 9,999	Outside metropolitan area: Rural
Occupied housing units	**58 514**	**56 905**	**46 321**	**10 584**	**8 697**	**258**	**1 629**	**1 609**	**792**	**160**	**657**
TENURE											
Owner-occupied housing units	14 428	14 056	8 294	5 762	4 501	120	1 141	372	119	56	197
Renter-occupied housing units	44 086	42 849	38 027	4 822	4 196	138	488	1 237	673	104	460
YEAR STRUCTURE BUILT											
Owner-occupied housing units	**14 428**	**14 056**	**8 294**	**5 762**	**4 501**	**120**	**1 141**	**372**	**119**	**56**	**197**
1989 to March 1990	249	241	145	96	66	–	30	8	–	–	8
1985 to 1988	1 341	1 303	637	666	480	–	186	38	–	10	28
1980 to 1984	891	861	430	431	310	14	107	30	14	–	16
1970 to 1979	2 114	2 021	837	1 184	863	25	296	93	44	6	43
1960 to 1969	1 971	1 944	903	1 041	806	29	206	27	6	7	14
1950 to 1959	2 160	2 126	1 058	1 068	865	10	193	34	7	6	21
1940 to 1949	1 715	1 707	1 285	422	355	15	52	8	–	–	8
1939 or earlier	3 987	3 853	2 999	854	756	27	71	134	48	27	59
Renter-occupied housing units	**44 086**	**42 849**	**38 027**	**4 822**	**4 196**	**138**	**488**	**1 237**	**673**	**104**	**460**
1989 to March 1990	946	946	838	108	92	–	16	–	–	–	–
1985 to 1988	2 709	2 644	2 191	453	302	11	140	65	22	5	38
1980 to 1984	2 439	2 388	2 121	267	210	7	50	51	17	–	34
1970 to 1979	5 790	5 407	4 517	890	783	18	89	383	95	32	256
1960 to 1969	5 841	5 761	4 949	812	702	44	66	80	47	7	26
1950 to 1959	5 641	5 563	4 911	652	616	34	2	78	57	6	15
1940 to 1949	5 518	5 467	5 035	432	395	–	37	51	45	–	6
1939 or earlier	15 202	14 673	13 465	1 208	1 096	24	88	529	390	54	85
BEDROOMS											
Owner-occupied housing units	**14 428**	**14 056**	**8 294**	**5 762**	**4 501**	**120**	**1 141**	**372**	**119**	**56**	**197**
None	33	33	33	–	–	–	–	–	–	–	–
1	466	459	245	214	183	15	16	7	–	–	7
2	3 842	3 779	2 723	1 056	862	33	161	63	20	7	36
3	6 393	6 175	3 427	2 748	2 210	37	501	218	77	35	106
4	2 720	2 646	1 327	1 319	962	29	328	74	12	14	48
5 or more	974	964	539	425	284	6	135	10	10	–	–
Renter-occupied housing units	**44 086**	**42 849**	**38 027**	**4 822**	**4 196**	**138**	**488**	**1 237**	**673**	**104**	**460**
None	1 897	1 867	1 752	115	99	5	11	30	18	–	12
1	11 738	11 410	10 072	1 338	1 156	39	143	328	188	24	116
2	18 926	18 345	16 236	2 109	1 899	56	154	581	298	43	240
3	9 730	9 483	8 495	988	843	28	117	247	169	17	61
4	1 502	1 471	1 247	224	173	10	41	31	–	–	31
5 or more	293	273	225	48	26	–	22	20	–	20	–
SOURCE OF WATER											
Public system or private company	56 010	54 710	45 864	8 846	8 068	220	558	1 300	736	137	427
Individual drilled well	2 116	1 864	392	1 472	529	38	905	252	37	23	192
Individual dug well	296	269	26	243	77	–	166	27	–	–	27
Some other source	92	62	39	23	23	–	–	30	19	–	11
SEWAGE DISPOSAL											
Public sewer	53 973	52 717	44 586	8 131	7 556	190	385	1 256	757	120	379
Septic tank or cesspool	3 519	3 195	788	2 407	1 103	68	1 236	324	15	40	269
Other means	1 022	993	947	46	38	–	8	29	20	–	9
KITCHEN FACILITIES											
Complete kitchen facilities	57 289	55 685	45 177	10 508	8 626	253	1 629	1 604	788	160	656
Lacking complete kitchen facilities	1 225	1 220	1 144	76	71	5	–	5	4	–	1
HOUSE HEATING FUEL											
Utility gas	28 059	27 628	24 484	3 144	2 992	26	126	431	344	42	45
Bottled, tank, or LP gas	2 651	2 557	2 241	316	244	16	56	94	61	7	26
Electricity	9 608	9 248	7 344	1 904	1 539	71	294	360	155	32	173
Fuel oil, kerosene, etc.	17 441	16 780	11 669	5 111	3 859	140	1 112	661	225	69	367
Coal or coke	74	74	58	16	16	–	–	–	–	–	–
Wood	127	79	23	56	15	–	41	48	7	10	31
Solar energy	–	–	–	–	–	–	–	–	–	–	–
Other fuel	206	202	183	19	14	5	–	4	–	–	4
No fuel used	348	337	319	18	18	–	–	11	–	–	11
VEHICLES AVAILABLE											
None	19 477	19 062	18 492	570	540	9	21	415	235	41	139
1	19 791	19 243	15 854	3 389	2 956	94	339	548	268	47	233
2	14 137	13 618	8 992	4 626	3 761	106	759	519	248	46	225
3	3 601	3 516	2 097	1 419	1 021	40	358	85	41	–	44
4	1 085	1 051	640	411	304	–	107	34	–	26	8
5 or more	423	415	246	169	115	9	45	8	–	–	8
YEAR HOUSEHOLDER MOVED INTO UNIT											
Owner-occupied housing units	**14 428**	**14 056**	**8 294**	**5 762**	**4 501**	**120**	**1 141**	**372**	**119**	**56**	**197**
1989 to March 1990	2 029	1 966	1 159	807	646	14	147	63	11	9	43
1985 to 1988	5 182	5 052	3 092	1 960	1 548	34	378	130	44	16	70
1980 to 1984	2 643	2 583	1 595	988	747	19	222	60	15	–	45
1970 to 1979	3 208	3 146	1 897	1 249	986	26	237	62	25	13	24
1960 to 1969	934	886	389	497	352	27	118	48	19	18	11
1959 or earlier	432	423	162	261	222	–	39	9	5	–	4
Renter-occupied housing units	**44 086**	**42 849**	**38 027**	**4 822**	**4 196**	**138**	**488**	**1 237**	**673**	**104**	**460**
1989 to March 1990	20 144	19 541	17 097	2 444	2 049	101	294	603	335	56	212
1985 to 1988	16 118	15 713	13 936	1 777	1 565	32	180	405	186	41	178
1980 to 1984	4 755	4 604	4 208	396	384	5	7	151	92	–	59
1970 to 1979	2 524	2 454	2 276	178	171	–	7	70	60	7	3
1960 to 1969	364	356	338	18	18	–	–	8	–	–	8
1959 or earlier	181	181	172	9	9	–	–	–	–	–	–
PLUMBING FACILITIES BY PERSONS PER ROOM											
Owner-occupied housing units	**14 428**	**14 056**	**8 294**	**5 762**	**4 501**	**120**	**1 141**	**372**	**119**	**56**	**197**
Lacking complete plumbing facilities	30	29	22	7	7	–	–	1	–	–	1
1.01 or more	–	–	–	–	–	–	–	–	–	–	–
Renter-occupied housing units	**44 086**	**42 849**	**38 027**	**4 822**	**4 196**	**138**	**488**	**1 237**	**673**	**104**	**460**
Lacking complete plumbing facilities	990	975	941	34	34	–	–	15	15	–	–
1.01 or more	285	285	274	11	11	–	–	–	–	–	–

TIPSII [UPF] GH209 CENSUS90 71580800 07/22/93 9:14 AM MACHINE: C DATA:CENSUS90*H2TIPSDA09. 07/14/93 15:05:23 TAPE: NONE FRAME: 77
TSF:CENSUS90*92. 07/14/93 15:06:19 UTF:CENSUS90*93. 07/14/93 15:06:19 META:CENSUS90*H2TABLES09. 07/14/93 15:22:01

Table 44. **Occupancy, Fuel, and Structural Characteristics of Housing Units With a White, Not of Hispanic Origin Householder: 1990**

[Data based on sample and subject to sampling variability, see text. For definitions of terms and meanings of symbols, see text]

State Inside and Outside Metropolitan Area	The State	Inside metropolitan area						Outside metropolitan area			
				Not in central city					Urban, outside urbanized area		
					Urban						
		Total	In central city	Total	Inside urbanized area	Outside urbanized area	Rural	Total	Place of 10,000 or more	Place of 2,500 to 9,999	Rural
Occupied housing units	**1 068 888**	**979 874**	**309 283**	**670 591**	**469 701**	**20 555**	**180 335**	**89 014**	**19 459**	**13 120**	**56 243**
TENURE											
Owner-occupied housing units	757 706	694 990	178 025	516 965	347 903	14 224	154 838	62 716	11 146	7 351	44 039
Renter-occupied housing units	311 182	284 884	131 258	153 626	121 798	6 331	25 497	26 298	8 313	5 769	12 204
YEAR STRUCTURE BUILT											
Owner-occupied housing units	**757 706**	**694 990**	**178 025**	**516 965**	**347 903**	**14 224**	**154 838**	**62 716**	**11 146**	**7 351**	**44 039**
1989 to March 1990	8 621	7 501	1 667	5 834	3 233	77	2 524	1 120	191	79	850
1985 to 1988	63 188	56 408	12 274	44 134	23 965	1 000	19 169	6 780	973	331	5 453
1980 to 1984	45 236	41 164	8 302	32 862	18 756	562	13 544	4 072	567	169	3 329
1970 to 1979	116 338	106 582	18 821	87 761	49 663	3 000	35 098	9 756	1 364	753	7 572
1960 to 1969	133 457	124 537	26 213	98 324	64 505	2 968	30 851	8 920	1 186	898	6 830
1950 to 1959	160 279	150 472	37 476	112 996	87 186	2 112	23 698	9 807	2 209	1 311	6 233
1940 to 1949	72 704	67 684	20 937	46 747	36 639	1 252	8 856	5 020	1 266	715	3 016
1939 or earlier	157 883	140 642	52 335	88 307	63 956	3 253	21 098	17 241	3 390	3 095	10 756
Renter-occupied housing units	**311 182**	**284 884**	**131 258**	**153 626**	**121 798**	**6 331**	**25 497**	**26 298**	**8 313**	**5 769**	**12 204**
1989 to March 1990	4 196	3 772	1 975	1 797	1 418	48	331	424	103	163	158
1985 to 1988	24 781	22 730	9 577	13 153	10 031	593	2 529	2 051	607	343	1 101
1980 to 1984	21 196	19 572	8 306	11 266	8 436	648	2 182	1 624	562	279	783
1970 to 1979	54 286	50 014	21 149	28 865	23 075	992	4 798	4 272	1 441	799	2 025
1960 to 1969	46 290	43 190	18 075	25 115	20 598	590	3 927	3 100	1 047	569	1 479
1950 to 1959	31 749	29 070	12 375	16 695	13 372	550	2 773	2 679	590	534	1 555
1940 to 1949	25 671	24 249	11 635	12 614	10 623	492	1 499	1 422	559	252	611
1939 or earlier	103 013	92 287	48 166	44 121	34 245	2 418	7 458	10 726	3 404	2 830	4 492
BEDROOMS											
Owner-occupied housing units	**757 706**	**694 990**	**178 025**	**516 965**	**347 903**	**14 224**	**154 838**	**62 716**	**11 146**	**7 351**	**44 039**
None	766	715	466	249	177	–	72	51	3	9	30
1	22 910	21 477	8 816	12 661	9 571	584	2 506	1 433	368	110	942
2	162 740	148 360	50 779	97 581	72 539	4 222	20 820	14 380	3 295	1 737	9 303
3	365 356	334 225	80 197	254 028	173 778	5 870	74 380	31 131	5 550	3 524	21 973
4	164 127	151 819	29 524	122 295	74 439	2 922	44 934	12 308	1 632	1 594	9 059
5 or more	41 807	38 394	8 243	30 151	17 399	626	12 126	3 413	298	377	2 732
Renter-occupied housing units	**311 182**	**284 884**	**131 258**	**153 626**	**121 798**	**6 331**	**25 497**	**26 298**	**8 313**	**5 769**	**12 204**
None	13 107	12 314	6 829	5 485	4 682	218	585	793	368	127	298
1	100 907	92 944	46 159	46 785	38 575	1 838	6 372	7 963	2 850	2 004	3 109
2	130 832	120 361	56 710	63 651	50 760	2 952	9 939	10 471	3 544	2 094	4 821
3	52 359	47 075	18 117	28 958	22 259	1 024	5 675	5 284	1 308	1 284	2 692
4	11 077	9 716	2 549	7 167	4 487	276	2 404	1 361	204	221	936
5 or more	2 900	2 474	894	1 580	1 035	23	522	426	39	39	348
SOURCE OF WATER											
Public system or private company	802 213	761 287	290 157	471 130	411 848	16 100	43 182	40 926	15 409	10 096	15 421
Individual drilled well	230 488	191 298	17 179	174 119	50 863	3 801	119 455	39 190	3 616	2 648	32 763
Individual dug well	33 106	25 137	1 773	23 364	6 496	606	16 262	7 969	402	352	7 186
Some other source	3 081	2 152	174	1 978	494	48	1 436	929	32	24	873
SEWAGE DISPOSAL											
Public sewer	723 547	686 208	275 132	411 076	372 530	13 015	25 531	37 339	17 480	9 976	9 883
Septic tank or cesspool	340 944	289 970	33 532	256 438	96 251	7 401	152 786	50 974	1 954	3 106	45 734
Other means	4 397	3 696	619	3 077	920	139	2 018	701	25	38	626
KITCHEN FACILITIES											
Complete kitchen facilities	1 065 255	976 656	307 761	668 895	468 472	20 527	179 896	88 599	19 284	13 072	56 051
Lacking complete kitchen facilities	3 633	3 218	1 522	1 696	1 229	28	439	415	175	48	192
HOUSE HEATING FUEL											
Utility gas	252 288	243 157	97 275	145 882	135 810	1 469	8 603	9 131	5 730	2 614	787
Bottled, tank, or LP gas	18 100	15 934	4 570	11 364	6 405	500	4 459	2 166	251	454	1 455
Electricity	156 611	141 941	55 371	86 570	56 642	5 458	24 470	14 670	3 291	2 002	9 299
Fuel oil, kerosene, etc.	615 025	558 621	148 754	409 867	264 784	12 710	132 373	56 404	9 889	7 636	38 799
Coal or coke	3 901	3 270	643	2 627	1 207	80	1 340	631	72	58	501
Wood	19 577	13 870	1 303	12 567	3 545	309	8 713	5 707	190	300	5 189
Solar energy	328	211	16	195	101	–	94	117	23	–	94
Other fuel	1 896	1 786	802	984	775	12	197	110	7	33	70
No fuel used	1 162	1 084	549	535	432	17	86	78	6	23	49
VEHICLES AVAILABLE											
None	76 312	70 545	37 500	33 045	27 667	1 425	3 953	5 767	2 101	1 504	2 162
1	327 871	299 999	116 085	183 914	142 394	7 241	34 279	27 872	7 343	4 834	15 637
2	448 122	411 466	112 622	298 844	204 466	8 326	86 052	36 656	7 112	4 765	24 700
3	154 318	140 765	31 477	109 288	67 745	2 665	38 878	13 553	2 162	1 506	9 842
4	45 897	42 073	8 856	33 217	20 349	660	12 208	3 824	616	419	2 784
5 or more	16 368	15 026	2 743	12 283	7 080	238	4 965	1 342	125	92	1 118
YEAR HOUSEHOLDER MOVED INTO UNIT											
Owner-occupied housing units	**757 706**	**694 990**	**178 025**	**516 965**	**347 903**	**14 224**	**154 838**	**62 716**	**11 146**	**7 351**	**44 039**
1989 to March 1990	49 992	45 608	11 515	34 093	22 282	1 093	10 718	4 384	871	449	3 058
1985 to 1988	186 503	170 840	43 253	127 587	81 269	3 815	42 503	15 663	2 633	1 617	11 367
1980 to 1984	104 909	95 706	22 296	73 410	45 622	2 131	25 657	9 203	1 302	1 065	6 800
1970 to 1979	167 935	153 537	34 836	118 701	75 939	3 636	39 126	14 398	2 260	1 638	10 427
1960 to 1969	115 276	106 778	26 572	80 206	58 448	1 625	20 133	8 498	1 556	1 011	5 924
1959 or earlier	133 091	122 521	39 553	82 968	64 343	1 924	16 701	10 570	2 524	1 571	6 463
Renter-occupied housing units	**311 182**	**284 884**	**131 258**	**153 626**	**121 798**	**6 331**	**25 497**	**26 298**	**8 313**	**5 769**	**12 204**
1989 to March 1990	105 299	96 131	42 095	54 036	42 283	2 206	9 547	9 168	2 753	2 180	4 228
1985 to 1988	112 719	103 252	45 333	57 919	45 779	2 390	9 750	9 467	2 993	2 005	4 469
1980 to 1984	42 492	38 722	19 190	19 532	15 695	907	2 930	3 770	1 187	784	1 799
1970 to 1979	31 155	28 691	14 751	13 940	11 469	538	1 933	2 464	944	509	1 011
1960 to 1969	9 787	9 143	4 945	4 198	3 380	115	703	644	184	105	350
1959 or earlier	9 730	8 945	4 944	4 001	3 192	175	634	785	252	186	347
PLUMBING FACILITIES BY PERSONS PER ROOM											
Owner-occupied housing units	**757 706**	**694 990**	**178 025**	**516 965**	**347 903**	**14 224**	**154 838**	**62 716**	**11 146**	**7 351**	**44 039**
Lacking complete plumbing facilities	1 539	1 375	341	1 034	505	26	503	164	26	21	117
1.01 or more	40	32	–	32	5	–	27	8	–	6	2
Renter-occupied housing units	**311 182**	**284 884**	**131 258**	**153 626**	**121 798**	**6 331**	**25 497**	**26 298**	**8 313**	**5 769**	**12 204**
Lacking complete plumbing facilities	1 125	987	516	471	368	2	101	138	69	–	69
1.01 or more	52	52	22	30	30	–	–	–	–	–	–

TIPSII [UPF] GH209 CENSUS90 71580800 07/22/93 9:14 AM MACHINE: C DATA:CENSUS90*H2TIPSDA09. 07/14/93 15:05:23 TAPE: NONE FRAME: 78
TSF:CENSUS90*92. 07/14/93 15:06:19 UTF:CENSUS90*93. 07/14/93 15:06:19 META:CENSUS90*H2TABLES09. 07/14/93 15:22:01

Table 45. Social and Financial Characteristics of Housing Units With a White Householder: 1990

[Data based on sample and subject to sampling variability, see text. For definitions of terms and meanings of symbols, see text]

State Inside and Outside Metropolitan Area	The State	Inside metropolitan area						Outside metropolitan area			
				Not in central city					Urban, outside urbanized area		
					Urban						
		Total	In central city	Total	Inside urbanized area	Outside urbanized area	Rural	Total	Place of 10,000 or more	Place of 2,500 to 9,999	Rural
Occupied housing units	**1 098 407**	**1 008 420**	**329 842**	**678 578**	**476 229**	**20 732**	**181 617**	**89 987**	**19 817**	**13 251**	**56 727**
HOUSEHOLDER 65 YEARS AND OVER											
Occupied housing units	**266 068**	**243 546**	**87 098**	**156 448**	**119 710**	**6 052**	**30 686**	**22 522**	**5 698**	**3 305**	**13 502**
Owner occupied	194 913	178 473	54 342	124 131	93 204	4 517	26 410	16 440	3 485	2 040	10 903
1-person households	118 696	108 219	42 891	65 328	51 410	3 133	10 785	10 477	2 932	1 735	5 810
Built 1939 or earlier	74 686	66 870	30 703	36 167	27 987	1 335	6 845	7 816	1 914	1 431	4 471
Mean household income in 1989 (dollars)	33 417	33 557	27 571	36 889	35 200	32 627	44 319	31 905	24 742	28 879	35 682
Female householder, no husband present	117 100	107 303	42 524	64 779	50 979	3 068	10 732	9 797	2 742	1 664	5 386
Lacking complete plumbing facilities	866	774	313	461	228	–	233	92	16	6	70
No vehicle available	51 953	48 288	24 608	23 680	19 996	998	2 686	3 665	1 306	838	1 521
No telephone in unit	2 406	2 169	1 301	868	665	31	172	237	60	52	125
1-person households	1 726	1 535	946	589	485	14	90	191	53	44	94
HOUSEHOLDS BELOW POVERTY LEVEL											
Owner-occupied housing units	**19 152**	**17 294**	**5 441**	**11 853**	**8 452**	**244**	**3 157**	**1 858**	**331**	**233**	**1 294**
Married-couple families	5 011	4 518	1 146	3 372	2 203	55	1 114	493	74	45	374
With own children under 18 years	1 925	1 683	370	1 313	764	19	530	242	15	12	215
Families with female householder	2 270	1 959	582	1 377	875	26	476	311	20	80	211
With own children under 18 years	1 492	1 254	325	929	583	14	332	238	20	62	156
Householder worked in 1989	5 312	4 659	1 263	3 396	2 118	67	1 211	653	62	72	519
With public assistance income	979	802	264	538	354	17	167	177	15	21	141
With Social Security income	8 566	7 776	2 570	5 206	4 008	139	1 059	790	200	109	481
Built 1939 or earlier	5 677	5 066	2 177	2 889	2 062	81	746	611	156	69	386
Lacking complete plumbing facilities	125	109	15	94	32	–	62	16	–	6	10
No vehicle available	3 625	3 346	1 335	2 011	1 691	49	271	279	79	43	157
No telephone in unit	284	239	71	168	114	–	54	45	20	–	25
1.01 or more persons per room	127	93	35	58	17	–	41	34	8	6	20
Renter-occupied housing units	**38 671**	**34 835**	**21 131**	**13 704**	**10 790**	**859**	**2 055**	**3 836**	**1 489**	**974**	**1 373**
Married-couple families	4 365	3 955	2 391	1 564	1 215	61	288	410	127	69	214
With own children under 18 years	2 827	2 535	1 574	961	758	41	162	292	89	34	169
Families with female householder	11 422	10 316	6 878	3 438	2 725	267	446	1 106	336	387	383
With own children under 18 years	10 473	9 443	6 347	3 096	2 442	250	404	1 030	312	361	357
Householder worked in 1989	12 728	11 258	6 215	5 043	3 757	324	962	1 470	606	252	612
With public assistance income	11 830	10 617	7 478	3 139	2 535	278	326	1 213	435	399	379
With Social Security income	12 191	10 983	6 209	4 774	3 907	331	536	1 208	441	387	380
Built 1939 or earlier	13 100	11 787	7 989	3 798	2 902	302	594	1 313	500	425	388
Lacking complete plumbing facilities	405	353	289	64	43	–	21	52	27	–	25
No vehicle available	18 549	16 984	11 917	5 067	4 357	343	367	1 565	644	486	435
No telephone in unit	5 257	4 724	3 815	909	756	61	92	533	184	156	193
1.01 or more persons per room	2 419	2 223	1 639	584	495	29	60	196	83	27	86
MEDIAN HOUSEHOLD INCOME IN 1989											
Occupied housing units (dollars)	**42 958**	**43 611**	**35 831**	**47 615**	**45 377**	**41 083**	**55 002**	**37 516**	**32 295**	**32 507**	**40 622**
Owner occupied (dollars)	51 033	51 704	46 395	53 588	51 492	48 141	59 090	43 686	41 559	41 658	44 750
Renter occupied (dollars)	28 145	28 485	25 691	31 199	30 954	28 399	33 213	25 065	21 992	22 059	27 821
Specified owner-occupied housing units	**622 295**	**574 485**	**132 036**	**442 449**	**299 025**	**11 377**	**132 047**	**47 810**	**8 417**	**5 760**	**33 470**
MORTGAGE STATUS AND SELECTED MONTHLY OWNER COSTS											
With a mortgage	424 655	392 679	83 796	308 883	199 414	7 587	101 882	31 976	5 106	3 783	22 945
Less than $200	425	374	35	339	244	7	88	51	19	10	22
$200 to $299	2 441	2 214	463	1 751	1 297	63	391	227	19	8	200
$300 to $399	10 245	8 874	2 029	6 845	4 678	218	1 949	1 371	225	105	1 013
$400 to $499	22 250	19 656	4 396	15 260	10 852	336	4 072	2 594	335	365	1 894
$500 to $599	27 886	25 052	5 514	19 538	13 327	483	5 728	2 834	370	461	1 988
$600 to $699	28 588	25 742	5 958	19 784	13 522	424	5 838	2 846	439	326	2 067
$700 to $799	29 858	26 952	6 197	20 755	14 192	500	6 063	2 906	392	374	2 128
$800 to $899	31 308	28 506	6 449	22 057	14 723	565	6 769	2 802	513	355	1 915
$900 to $999	31 755	28 896	6 664	22 232	14 479	634	7 119	2 859	505	324	2 013
$1,000 to $1,249	73 674	67 694	15 161	52 533	35 196	1 346	15 991	5 980	1 160	755	4 033
$1,250 to $1,499	56 782	53 563	11 212	42 351	27 466	1 074	13 811	3 219	558	285	2 376
$1,500 to $1,999	58 689	55 808	10 727	45 081	27 318	1 069	16 694	2 881	471	298	2 107
$2,000 or more	50 754	49 348	8 991	40 357	22 120	868	17 369	1 406	100	117	1 189
Median (dollars)	1 094	1 111	1 069	1 123	1 088	1 105	1 202	913	950	872	913
Mean (dollars)	1 273	1 294	1 220	1 314	1 256	1 232	1 434	1 015	983	992	1 027
Not mortgaged	197 640	181 806	48 240	133 566	99 611	3 790	30 165	15 834	3 311	1 977	10 525
Less than $100	693	573	136	437	321	14	102	120	9	21	90
$100 to $199	10 431	8 602	2 073	6 529	4 517	169	1 843	1 829	173	197	1 454
$200 to $299	58 542	52 146	12 478	39 668	30 444	1 071	8 153	6 396	1 247	778	4 371
$300 to $399	68 156	63 563	17 434	46 129	35 965	832	9 332	4 593	1 328	604	2 645
$400 to $499	32 718	30 944	9 665	21 279	15 790	521	4 968	1 774	417	229	1 128
$500 or more	27 100	25 978	6 454	19 524	12 574	1 183	5 767	1 122	137	148	837
Median (dollars)	338	342	351	338	335	377	347	294	315	299	286
Mean (dollars)	370	374	374	375	366	418	397	316	325	318	313
Specified renter-occupied housing units	**327 108**	**301 199**	**146 806**	**154 393**	**124 044**	**6 367**	**23 982**	**25 909**	**8 550**	**5 837**	**11 510**
GROSS RENT											
Less than $100	2 520	2 291	1 265	1 026	829	79	118	229	71	53	105
$100 to $149	8 834	7 871	4 513	3 358	2 885	189	284	963	356	232	375
$150 to $199	8 609	7 796	4 187	3 609	2 944	196	469	813	302	248	263
$200 to $249	7 747	6 977	3 789	3 188	2 695	153	340	770	336	204	230
$250 to $299	8 137	7 294	4 118	3 176	2 671	115	390	843	420	148	275
$300 to $349	10 893	9 955	6 333	3 622	2 852	261	509	938	419	163	356
$350 to $399	13 087	11 575	6 848	4 727	3 713	257	757	1 512	570	456	486
$400 to $449	17 164	15 213	9 387	5 826	4 676	360	790	1 951	722	577	652
$450 to $499	20 754	18 271	11 280	6 991	5 528	410	1 053	2 483	868	602	1 013
$500 to $549	25 915	23 320	13 410	9 910	8 326	450	1 134	2 595	1 087	644	864
$550 to $599	26 866	24 439	12 455	11 984	9 881	456	1 647	2 427	704	686	1 030
$600 to $649	27 759	25 738	12 180	13 558	10 961	392	2 205	2 021	654	455	912
$650 to $699	25 064	23 571	10 977	12 594	10 445	421	1 728	1 493	521	295	677
$700 to $749	21 443	20 329	9 161	11 168	9 303	352	1 513	1 114	403	258	453
$750 to $999	56 063	53 308	23 221	30 087	24 571	1 311	4 205	2 755	681	469	1 605
$1,000 or more	32 483	31 249	10 136	21 113	15 756	688	4 669	1 234	185	159	890
No cash rent	13 770	12 002	3 546	8 456	6 008	277	2 171	1 768	251	188	1 324
Median (dollars)	611	619	576	658	655	615	685	530	504	511	573
Mean (dollars)	637	644	597	690	682	640	747	546	502	515	599

TIPSII [UPF] GH209 CENSUS90 71580800 07/22/93 9:14 AM MACHINE: C DATA:CENSUS90*H2TIPSDA09. 07/14/93 15:05:23 TAPE: NONE FRAME: 79
TSF:CENSUS90*92. 07/14/93 15:06:19 UTF:CENSUS90*93. 07/14/93 15:06:19 META:CENSUS90*H2TABLES09. 07/14/93 15:22:01

Table 46. Social and Financial Characteristics of Housing Units With a Black Householder: 1990

[Data based on sample and subject to sampling variability, see text. For definitions of terms and meanings of symbols, see text]

State Inside and Outside Metropolitan Area	The State	Inside metropolitan area						Outside metropolitan area			
				Not in central city					Urban, outside urbanized area		
					Urban						
		Total	In central city	Total	Inside urbanized area	Outside urbanized area	Rural	Total	Place of 10,000 or more	Place of 2,500 to 9,999	Rural
Occupied housing units	**89 816**	**89 013**	**70 632**	**18 381**	**16 567**	**126**	**1 688**	**803**	**380**	**103**	**320**
HOUSEHOLDER 65 YEARS AND OVER											
Occupied housing units	**12 132**	**11 997**	**9 791**	**2 206**	**2 013**	**12**	**181**	**135**	**93**	**–**	**42**
Owner occupied	4 921	4 837	3 322	1 515	1 376	12	127	84	44	–	40
1-person households	5 935	5 836	4 963	873	782	6	85	99	81	–	18
Built 1939 or earlier	3 754	3 697	3 204	493	454	6	33	57	27	–	30
Mean household income in 1989 (dollars)	21 889	21 925	20 681	27 447	28 020	8 739	22 308	18 677	14 619	–	27 663
Female householder, no husband present	6 516	6 436	5 429	1 007	927	6	74	80	62	–	18
Lacking complete plumbing facilities	103	103	94	9	9	–	–	–	–	–	–
No vehicle available	5 164	5 126	4 650	476	456	–	20	38	31	–	7
No telephone in unit	512	501	451	50	50	–	–	11	11	–	–
1-person households	325	314	304	10	10	–	–	11	11	–	–
HOUSEHOLDS BELOW POVERTY LEVEL											
Owner-occupied housing units	**1 195**	**1 184**	**964**	**220**	**196**	**–**	**24**	**11**	**–**	**–**	**11**
Married-couple families	536	531	470	61	52	–	9	5	–	–	5
With own children under 18 years	247	247	206	41	32	–	9	–	–	–	–
Families with female householder	185	181	139	42	33	–	9	4	–	–	4
With own children under 18 years	60	56	42	14	14	–	–	4	–	–	4
Householder worked in 1989	350	350	293	57	33	–	24	–	–	–	–
With public assistance income	67	67	56	11	11	–	–	–	–	–	–
With Social Security income	502	497	398	99	99	–	–	5	–	–	5
Built 1939 or earlier	495	495	472	23	23	–	–	–	–	–	–
Lacking complete plumbing facilities	–	–	–	–	–	–	–	–	–	–	–
No vehicle available	284	284	246	38	38	–	–	–	–	–	–
No telephone in unit	81	81	81	–	–	–	–	–	–	–	–
1.01 or more persons per room	81	81	81	–	–	–	–	–	–	–	–
Renter-occupied housing units	**16 694**	**16 606**	**15 513**	**1 093**	**1 067**	**7**	**19**	**88**	**78**	**–**	**10**
Married-couple families	928	928	863	65	65	–	–	–	–	–	–
With own children under 18 years	536	536	487	49	49	–	–	–	–	–	–
Families with female householder	9 349	9 299	8 629	670	650	7	13	50	40	–	10
With own children under 18 years	7 978	7 943	7 350	593	579	7	7	35	25	–	10
Householder worked in 1989	4 709	4 682	4 258	424	417	–	7	27	17	–	10
With public assistance income	8 936	8 919	8 467	452	439	7	6	17	17	–	–
With Social Security income	3 259	3 239	3 030	209	197	–	12	20	20	–	–
Built 1939 or earlier	4 640	4 595	4 394	201	200	–	1	45	39	–	6
Lacking complete plumbing facilities	209	209	198	11	11	–	–	–	–	–	–
No vehicle available	12 502	12 434	11 779	655	650	–	5	68	68	–	–
No telephone in unit	4 371	4 354	4 183	171	171	–	–	17	11	–	6
1.01 or more persons per room	1 686	1 677	1 609	68	68	–	–	9	9	–	–
MEDIAN HOUSEHOLD INCOME IN 1989											
Occupied housing units (dollars)	**27 447**	**27 401**	**24 122**	**41 080**	**40 287**	**41 852**	**53 700**	**31 771**	**26 429**	**33 698**	**40 104**
Owner occupied (dollars)	46 985	47 025	43 137	53 436	52 277	76 234	63 404	45 625	43 375	43 750	52 049
Renter occupied (dollars)	20 827	20 819	19 429	29 645	29 504	29 821	31 187	22 361	18 594	24 107	26 500
Specified owner-occupied housing units	**18 997**	**18 688**	**10 023**	**8 665**	**7 426**	**74**	**1 165**	**309**	**89**	**37**	**183**
MORTGAGE STATUS AND SELECTED MONTHLY OWNER COSTS											
With a mortgage	16 378	16 133	8 459	7 674	6 535	68	1 071	245	83	37	125
Less than $200	57	57	37	20	20	–	–	–	–	–	–
$200 to $299	133	117	53	64	64	–	–	16	–	–	16
$300 to $399	539	539	296	243	228	–	15	–	–	–	–
$400 to $499	1 009	986	496	490	460	12	18	23	6	–	17
$500 to $599	1 099	1 080	666	414	349	–	65	19	–	8	11
$600 to $699	1 028	1 006	539	467	423	–	44	22	7	–	15
$700 to $799	1 281	1 262	750	512	476	–	36	19	13	–	6
$800 to $899	1 096	1 074	564	510	407	7	96	22	15	–	7
$900 to $999	1 121	1 103	650	453	387	–	66	18	6	–	12
$1,000 to $1,249	3 208	3 166	1 670	1 496	1 351	21	124	42	24	–	18
$1,250 to $1,499	2 257	2 220	1 025	1 195	1 011	9	175	37	–	29	8
$1,500 to $1,999	2 316	2 303	1 119	1 184	965	7	212	13	5	–	8
$2,000 or more	1 234	1 220	594	626	394	12	220	14	7	–	7
Median (dollars)	1 064	1 067	1 027	1 111	1 084	1 179	1 352	906	904	1 341	779
Mean (dollars)	1 155	1 157	1 119	1 200	1 140	1 444	1 550	1 036	1 116	1 255	918
Not mortgaged	2 619	2 555	1 564	991	891	6	94	64	6	–	58
Less than $100	84	83	58	25	25	–	–	1	–	–	1
$100 to $199	153	138	80	58	52	6	–	15	6	–	9
$200 to $299	720	708	359	349	327	–	22	12	–	–	12
$300 to $399	933	897	603	294	264	–	30	36	–	–	36
$400 to $499	484	484	293	191	159	–	32	–	–	–	–
$500 or more	245	245	171	74	64	–	10	–	–	–	–
Median (dollars)	335	337	344	321	315	175	383	306	125	–	311
Mean (dollars)	344	346	349	341	337	178	390	260	118	–	275
Specified renter-occupied housing units	**61 557**	**61 153**	**52 780**	**8 373**	**7 927**	**43**	**403**	**404**	**235**	**45**	**124**
GROSS RENT											
Less than $100	1 264	1 255	1 209	46	46	–	–	9	9	–	–
$100 to $149	3 798	3 761	3 499	262	252	–	10	37	37	–	–
$150 to $199	2 988	2 988	2 755	233	227	–	6	–	–	–	–
$200 to $249	2 138	2 138	2 000	138	109	–	29	–	–	–	–
$250 to $299	1 999	1 987	1 850	137	127	–	10	12	12	–	–
$300 to $349	2 308	2 270	2 061	209	201	–	8	38	25	–	13
$350 to $399	2 891	2 879	2 583	296	296	–	–	12	9	–	3
$400 to $449	3 820	3 800	3 492	308	300	–	8	20	20	–	–
$450 to $499	4 857	4 827	4 336	491	459	10	22	30	14	7	9
$500 to $549	4 810	4 757	4 288	469	453	5	11	53	21	–	32
$550 to $599	5 009	4 985	4 329	656	626	8	22	24	16	8	–
$600 to $649	4 752	4 716	3 934	782	758	–	24	36	25	7	4
$650 to $699	4 289	4 257	3 297	960	921	–	39	32	12	–	20
$700 to $749	3 710	3 703	2 983	720	703	–	17	7	7	–	–
$750 to $999	8 993	8 927	7 241	1 686	1 594	14	78	66	21	23	22
$1,000 or more	3 119	3 112	2 455	657	598	6	53	7	7	–	–
No cash rent	812	791	468	323	257	–	66	21	–	–	21
Median (dollars)	545	545	528	650	649	591	674	532	485	755	541
Mean (dollars)	544	545	530	642	638	748	727	527	467	683	594

TIPSII [UPF] GH209 CENSUS90 71580800 07/22/93 9:14 AM MACHINE: C DATA:CENSUS90*H2TIPSDA09. 07/14/93 15:05:23 TAPE: NONE FRAME: 80
TSF:CENSUS90*92. 07/14/93 15:06:19 UTF:CENSUS90*93. 07/14/93 15:06:19 META:CENSUS90*H2TABLES09. 07/14/93 15:22:01

Table 47. **Social and Financial Characteristics of Housing Units With an American Indian, Eskimo, or Aleut Householder: 1990**

[Data based on sample and subject to sampling variability, see text. For definitions of terms and meanings of symbols, see text]

State Inside and Outside Metropolitan Area	The State	Inside metropolitan area						Outside metropolitan area			
		Total	In central city	Not in central city				Total	Urban, outside urbanized area		Rural
				Total	Urban		Rural				
					Inside urbanized area	Outside urbanized area			Place of 10,000 or more	Place of 2,500 to 9,999	
Occupied housing units	**2 453**	**2 220**	**1 006**	**1 214**	**836**	**53**	**325**	**233**	**51**	**38**	**144**
HOUSEHOLDER 65 YEARS AND OVER											
Occupied housing units	**350**	**331**	**216**	**115**	**85**	**8**	**22**	**19**	**9**	**–**	**10**
Owner occupied	164	154	82	72	55	–	17	10	–	–	10
1-person households	209	193	144	49	28	8	13	16	9	–	7
Built 1939 or earlier	105	97	60	37	22	–	15	8	–	–	8
Mean household income in 1989 (dollars)	18 815	19 596	19 635	19 521	20 513	4 632	21 103	5 221	3 000	–	7 220
Female householder, no husband present	218	199	152	47	22	8	17	19	9	–	10
Lacking complete plumbing facilities	14	8	8	–	–	–	–	6	–	–	6
No vehicle available	200	186	156	30	22	8	–	14	9	–	5
No telephone in unit	–	–	–	–	–	–	–	–	–	–	–
1-person households	–	–	–	–	–	–	–	–	–	–	–
HOUSEHOLDS BELOW POVERTY LEVEL											
Owner-occupied housing units	**38**	**29**	**21**	**8**	**–**	**6**	**2**	**9**	**–**	**–**	**9**
Married-couple families	–	–	–	–	–	–	–	–	–	–	–
With own children under 18 years	–	–	–	–	–	–	–	–	–	–	–
Families with female householder	7	7	5	2	–	–	2	–	–	–	–
With own children under 18 years	2	2	–	2	–	–	2	–	–	–	–
Householder worked in 1989	10	8	–	8	–	6	2	2	–	–	2
With public assistance income	5	5	5	–	–	–	–	–	–	–	–
With Social Security income	21	16	16	–	–	–	–	5	–	–	5
Built 1939 or earlier	28	21	21	–	–	–	–	7	–	–	7
Lacking complete plumbing facilities	5	–	–	–	–	–	–	5	–	–	5
No vehicle available	32	27	21	6	–	6	–	5	–	–	5
No telephone in unit	–	–	–	–	–	–	–	–	–	–	–
1.01 or more persons per room	–	–	–	–	–	–	–	–	–	–	–
Renter-occupied housing units	**301**	**282**	**206**	**76**	**62**	**8**	**6**	**19**	**9**	**–**	**10**
Married-couple families	49	39	25	14	14	–	–	10	–	–	10
With own children under 18 years	19	9	9	–	–	–	–	10	–	–	10
Families with female householder	94	94	66	28	28	–	–	–	–	–	–
With own children under 18 years	75	75	56	19	19	–	–	–	–	–	–
Householder worked in 1989	63	53	29	24	24	–	–	10	–	–	10
With public assistance income	158	158	139	19	19	–	–	–	–	–	–
With Social Security income	74	64	35	29	19	8	2	10	–	–	10
Built 1939 or earlier	85	85	63	22	22	–	–	–	–	–	–
Lacking complete plumbing facilities	13	13	13	–	–	–	–	–	–	–	–
No vehicle available	214	205	178	27	19	8	–	9	9	–	–
No telephone in unit	58	58	56	2	–	–	2	–	–	–	–
1.01 or more persons per room	33	33	33	–	–	–	–	–	–	–	–
MEDIAN HOUSEHOLD INCOME IN 1989											
Occupied housing units (dollars)	**30 747**	**30 449**	**24 750**	**37 685**	**35 058**	**36 964**	**46 920**	**33 042**	**15 972**	**31 875**	**38 750**
Owner occupied (dollars)	50 310	50 204	51 497	49 896	51 225	5 000–	48 750	50 792	50 480	–	49 375
Renter occupied (dollars)	25 440	25 504	17 957	29 487	28 925	47 917	30 938	24 286	14 875	31 875	32 829
Specified owner-occupied housing units	**711**	**660**	**166**	**494**	**286**	**6**	**202**	**51**	**8**	**–**	**43**
MORTGAGE STATUS AND SELECTED MONTHLY OWNER COSTS											
With a mortgage	554	518	109	409	231	6	172	36	8	–	28
Less than $200	–	–	–	–	–	–	–	–	–	–	–
$200 to $299	–	–	–	–	–	–	–	–	–	–	–
$300 to $399	17	12	10	2	–	–	2	5	–	–	5
$400 to $499	40	40	8	32	18	6	8	–	–	–	–
$500 to $599	11	11	–	11	5	–	6	–	–	–	–
$600 to $699	28	28	–	28	18	–	10	–	–	–	–
$700 to $799	33	13	–	13	–	–	13	20	8	–	12
$800 to $899	78	78	16	62	34	–	28	–	–	–	–
$900 to $999	64	59	–	59	42	–	17	5	–	–	5
$1,000 to $1,249	118	112	25	87	47	–	40	6	–	–	6
$1,250 to $1,499	50	50	29	21	21	–	–	–	–	–	–
$1,500 to $1,999	51	51	6	45	34	–	11	–	–	–	–
$2,000 or more	64	64	15	49	12	–	37	–	–	–	–
Median (dollars)	1 013	1 040	1 205	995	992	475	1 012	775	775	–	775
Mean (dollars)	1 209	1 239	1 236	1 240	1 129	487	1 416	775	760	–	780
Not mortgaged	157	142	57	85	55	–	30	15	–	–	15
Less than $100	5	–	–	–	–	–	–	5	–	–	5
$100 to $199	20	17	–	17	11	–	6	3	–	–	3
$200 to $299	58	53	16	37	19	–	18	5	–	–	5
$300 to $399	45	43	22	21	15	–	6	2	–	–	2
$400 to $499	16	16	11	5	5	–	–	–	–	–	–
$500 or more	13	13	8	5	5	–	–	–	–	–	–
Median (dollars)	295	306	370	284	293	–	275	188	–	–	188
Mean (dollars)	322	335	386	302	312	–	282	200	–	–	200
Specified renter-occupied housing units	**1 519**	**1 363**	**721**	**642**	**525**	**47**	**70**	**156**	**43**	**38**	**75**
GROSS RENT											
Less than $100	24	15	15	–	–	–	–	9	9	–	–
$100 to $149	95	85	82	3	3	–	–	10	–	–	10
$150 to $199	41	41	26	15	15	–	–	–	–	–	–
$200 to $249	49	49	39	10	10	–	–	–	–	–	–
$250 to $299	22	22	15	7	7	–	–	–	–	–	–
$300 to $349	61	58	30	28	20	–	8	3	3	–	–
$350 to $399	33	26	8	18	18	–	–	7	–	4	3
$400 to $449	129	101	60	41	29	8	4	28	–	9	19
$450 to $499	103	87	46	41	25	–	16	16	–	7	9
$500 to $549	115	86	60	26	12	8	6	29	19	–	10
$550 to $599	113	104	54	50	40	–	10	9	–	9	–
$600 to $649	98	98	41	57	50	7	–	–	–	–	–
$650 to $699	211	188	83	105	92	–	13	23	7	–	16
$700 to $749	53	53	31	22	22	–	–	–	–	–	–
$750 to $999	189	184	89	95	80	15	–	5	5	–	–
$1,000 or more	142	134	36	98	77	9	12	8	–	–	8
No cash rent	41	32	6	26	25	–	1	9	–	9	–
Median (dollars)	580	596	530	656	661	758	552	501	525	480	473
Mean (dollars)	590	600	516	698	692	844	642	500	467	461	534

TIPSII [UPF] GH209 CENSUS90 71580800 07/22/93 9:14 AM MACHINE: C DATA:CENSUS90*H2TIPSDA09. 07/14/93 15:05:23 TAPE: NONE FRAME: 81
TSF:CENSUS90*92. 07/14/93 15:06:19 UTF:CENSUS90*93. 07/14/93 15:06:19 META:CENSUS90*H2TABLES09. 07/14/93 15:22:01

Table 48. Social and Financial Characteristics of Housing Units With an Asian or Pacific Islander Householder: 1990

[Data based on sample and subject to sampling variability, see text. For definitions of terms and meanings of symbols, see text]

State Inside and Outside Metropolitan Area	The State	Inside metropolitan area						Outside metropolitan area			
				Not in central city					Urban, outside urbanized area		
					Urban						
		Total	In central city	Total	Inside urbanized area	Outside urbanized area	Rural	Total	Place of 10,000 or more	Place of 2,500 to 9,999	Rural
Occupied housing units	**13 074**	**12 425**	**5 445**	**6 980**	**5 604**	**113**	**1 263**	**649**	**357**	**57**	**235**
HOUSEHOLDER 65 YEARS AND OVER											
Occupied housing units	**557**	**536**	**221**	**315**	**275**	**9**	**31**	**21**	**19**	**–**	**2**
Owner occupied	285	272	85	187	153	9	25	13	11	–	2
1-person households	166	152	85	67	67	–	–	14	14	–	–
Built 1939 or earlier	165	165	101	64	60	–	4	–	–	–	–
Mean household income in 1989 (dollars)	36 296	36 547	26 074	43 895	42 188	30 528	62 915	29 905	25 684	–	70 000
Female householder, no husband present	123	113	66	47	47	–	–	10	8	–	2
Lacking complete plumbing facilities	10	10	5	5	5	–	–	–	–	–	–
No vehicle available	131	123	75	48	48	–	–	8	8	–	–
No telephone in unit	34	34	19	15	15	–	–	–	–	–	–
1-person households	19	19	19	–	–	–	–	–	–	–	–
HOUSEHOLDS BELOW POVERTY LEVEL											
Owner-occupied housing units	**162**	**162**	**50**	**112**	**92**	**–**	**20**	**–**	**–**	**–**	**–**
Married-couple families	98	98	39	59	52	–	7	–	–	–	–
With own children under 18 years	79	79	32	47	40	–	7	–	–	–	–
Families with female householder	13	13	6	7	–	–	7	–	–	–	–
With own children under 18 years	13	13	6	7	–	–	7	–	–	–	–
Householder worked in 1989	108	108	35	73	60	–	13	–	–	–	–
With public assistance income	4	4	–	4	4	–	–	–	–	–	–
With Social Security income	13	13	–	13	13	–	–	–	–	–	–
Built 1939 or earlier	5	5	–	5	5	–	–	–	–	–	–
Lacking complete plumbing facilities	–	–	–	–	–	–	–	–	–	–	–
No vehicle available	19	19	9	10	10	–	–	–	–	–	–
No telephone in unit	–	–	–	–	–	–	–	–	–	–	–
1.01 or more persons per room	22	22	17	5	5	–	–	–	–	–	–
Renter-occupied housing units	**1 075**	**968**	**724**	**244**	**219**	**5**	**20**	**107**	**86**	**7**	**14**
Married-couple families	292	242	146	96	83	5	8	50	44	–	6
With own children under 18 years	165	133	76	57	44	5	8	32	26	–	6
Families with female householder	186	179	164	15	15	–	–	7	–	7	–
With own children under 18 years	127	120	105	15	15	–	–	7	–	7	–
Householder worked in 1989	481	398	300	98	83	–	15	83	75	–	8
With public assistance income	209	192	187	5	5	–	–	17	17	–	–
With Social Security income	51	51	27	24	24	–	–	–	–	–	–
Built 1939 or earlier	358	320	262	58	58	–	–	38	30	–	8
Lacking complete plumbing facilities	8	8	8	–	–	–	–	–	–	–	–
No vehicle available	339	334	294	40	40	–	–	5	5	–	–
No telephone in unit	99	99	99	–	–	–	–	–	–	–	–
1.01 or more persons per room	228	204	159	45	45	–	–	24	24	–	–
MEDIAN HOUSEHOLD INCOME IN 1989											
Occupied housing units (dollars)	**47 221**	**48 297**	**37 420**	**57 326**	**54 760**	**38 984**	**68 014**	**32 985**	**21 555**	**35 781**	**50 883**
Owner occupied (dollars)	63 597	63 980	59 861	65 944	63 881	48 958	77 088	55 416	51 309	36 406	60 946
Renter occupied (dollars)	30 896	31 272	27 189	37 500	37 598	33 056	41 023	21 686	17 500	34 286	33 462
Specified owner-occupied housing units	**5 417**	**5 221**	**1 376**	**3 845**	**2 924**	**51**	**870**	**196**	**42**	**23**	**131**
MORTGAGE STATUS AND SELECTED MONTHLY OWNER COSTS											
With a mortgage	5 058	4 882	1 259	3 623	2 734	46	843	176	36	15	125
Less than $200	7	7	–	7	7	–	–	–	–	–	–
$200 to $299	13	13	–	13	13	–	–	–	–	–	–
$300 to $399	72	72	37	35	25	–	10	–	–	–	–
$400 to $499	62	62	18	44	44	–	–	–	–	–	–
$500 to $599	136	124	28	96	73	–	23	12	5	–	7
$600 to $699	184	164	30	134	114	–	20	20	–	7	13
$700 to $799	218	212	73	139	107	–	32	6	6	–	–
$800 to $899	289	276	86	190	143	–	47	13	–	–	13
$900 to $999	261	261	73	188	162	–	26	–	–	–	–
$1,000 to $1,249	796	747	177	570	424	19	127	49	8	8	33
$1,250 to $1,499	845	809	221	588	511	–	77	36	14	–	22
$1,500 to $1,999	980	966	264	702	536	5	161	14	–	–	14
$2,000 or more	1 195	1 169	252	917	575	22	320	26	3	–	23
Median (dollars)	1 395	1 405	1 372	1 418	1 375	1 900	1 685	1 189	1 219	1 016	1 223
Mean (dollars)	1 606	1 615	1 553	1 637	1 530	1 853	1 971	1 363	1 227	893	1 458
Not mortgaged	359	339	117	222	190	5	27	20	6	8	6
Less than $100	–	–	–	–	–	–	–	–	–	–	–
$100 to $199	6	6	–	6	6	–	–	–	–	–	–
$200 to $299	46	38	6	32	32	–	–	8	–	8	–
$300 to $399	124	116	52	64	49	–	15	8	6	–	2
$400 to $499	101	99	31	68	63	5	–	2	–	–	2
$500 or more	82	80	28	52	40	–	12	2	–	–	2
Median (dollars)	403	407	402	409	409	425	395	350	375	275	475
Mean (dollars)	447	452	437	460	441	413	600	374	358	296	495
Specified renter-occupied housing units	**6 319**	**5 921**	**3 460**	**2 461**	**2 175**	**62**	**224**	**398**	**294**	**34**	**70**
GROSS RENT											
Less than $100	–	–	–	–	–	–	–	–	–	–	–
$100 to $149	48	40	35	5	5	–	–	8	8	–	–
$150 to $199	38	38	38	–	–	–	–	–	–	–	–
$200 to $249	47	43	36	7	–	–	7	4	4	–	–
$250 to $299	86	86	68	18	18	–	–	–	–	–	–
$300 to $349	89	89	83	6	6	–	–	–	–	–	–
$350 to $399	234	218	180	38	32	–	6	16	16	–	–
$400 to $449	316	259	218	41	38	3	–	57	57	–	–
$450 to $499	500	448	338	110	80	–	30	52	32	7	13
$500 to $549	562	485	351	134	124	–	10	77	77	–	–
$550 to $599	494	476	321	155	155	–	–	18	15	3	–
$600 to $649	622	569	321	248	204	19	25	53	36	11	6
$650 to $699	549	486	317	169	161	–	8	63	37	6	20
$700 to $749	522	522	339	183	158	5	20	–	–	–	–
$750 to $999	1 245	1 218	590	628	536	22	70	27	12	7	8
$1,000 or more	878	855	199	656	600	13	43	23	–	–	23
No cash rent	89	89	26	63	58	–	5	–	–	–	–
Median (dollars)	657	667	608	784	786	795	762	540	519	632	690
Mean (dollars)	716	725	630	861	872	785	774	584	523	667	797

TIPSII [UPF] GH209 CENSUS90 71580800 07/22/93 9:14 AM MACHINE: C DATA:CENSUS90*H2TIPSDA09. 07/14/93 15:05:23 TAPE: NONE FRAME: 82
TSF:CENSUS90*92. 07/14/93 15:06:19 UTF:CENSUS90*93. 07/14/93 15:06:19 META:CENSUS90*H2TABLES09. 07/14/93 15:22:01

Table 49. Social and Financial Characteristics of Housing Units With an Hispanic Origin Householder: 1990

[Householders of Hispanic origin may be of any race. Data based on sample and subject to sampling variability, see text. For definitions of terms and meanings of symbols, see text]

State Inside and Outside Metropolitan Area	The State	Inside metropolitan area						Outside metropolitan area			
				Not in central city					Urban, outside urbanized area		
					Urban						
		Total	In central city	Total	Inside urbanized area	Outside urbanized area	Rural	Total	Place of 10,000 or more	Place of 2,500 to 9,999	Rural
Occupied housing units	**58 514**	**56 905**	**46 321**	**10 584**	**8 697**	**258**	**1 629**	**1 609**	**792**	**160**	**657**
HOUSEHOLDER 65 YEARS AND OVER											
Occupied housing units	**4 130**	**4 028**	**3 124**	**904**	**749**	**26**	**129**	**102**	**65**	**7**	**30**
Owner occupied	1 077	1 032	462	570	432	14	124	45	21	7	17
1-person households	1 989	1 961	1 569	392	355	20	17	28	24	–	4
Built 1939 or earlier	1 213	1 180	972	208	201	–	7	33	25	7	1
Mean household income in 1989 (dollars)	19 821	19 851	16 859	30 192	27 579	33 109	44 774	18 643	14 926	12 000	28 246
Female householder, no husband present	1 910	1 881	1 435	446	396	20	30	29	24	–	5
Lacking complete plumbing facilities	87	86	86	–	–	–	–	1	–	–	1
No vehicle available	2 267	2 229	2 036	193	188	5	–	38	38	–	–
No telephone in unit	500	500	494	6	6	–	–	–	–	–	–
1-person households	324	324	324	–	–	–	–	–	–	–	–
HOUSEHOLDS BELOW POVERTY LEVEL											
Owner-occupied housing units	**413**	**411**	**249**	**162**	**139**	**8**	**15**	**2**	**–**	**–**	**2**
Married-couple families	126	126	67	59	49	–	10	–	–	–	–
With own children under 18 years	89	89	52	37	27	–	10	–	–	–	–
Families with female householder	125	125	94	31	26	–	5	–	–	–	–
With own children under 18 years	102	102	77	25	20	–	5	–	–	–	–
Householder worked in 1989	123	123	83	40	37	–	3	–	–	–	–
With public assistance income	44	42	35	7	7	–	–	2	–	–	2
With Social Security income	83	81	24	57	49	8	–	2	–	–	2
Built 1939 or earlier	141	141	111	30	30	–	–	–	–	–	–
Lacking complete plumbing facilities	10	10	10	–	–	–	–	–	–	–	–
No vehicle available	58	58	36	22	22	–	–	–	–	–	–
No telephone in unit	32	32	32	–	–	–	–	–	–	–	–
1.01 or more persons per room	44	44	44	–	–	–	–	–	–	–	–
Renter-occupied housing units	**16 248**	**15 791**	**15 227**	**564**	**501**	**9**	**54**	**457**	**250**	**35**	**172**
Married-couple families	1 817	1 766	1 621	145	125	–	20	51	26	–	25
With own children under 18 years	1 388	1 337	1 215	122	115	–	7	51	26	–	25
Families with female householder	10 847	10 509	10 276	233	231	–	2	338	177	35	126
With own children under 18 years	9 961	9 659	9 446	213	211	–	2	302	159	35	108
Householder worked in 1989	3 575	3 457	3 203	254	215	4	35	118	73	–	45
With public assistance income	10 169	9 852	9 667	185	180	5	–	317	175	35	107
With Social Security income	1 883	1 831	1 745	86	81	5	–	52	33	–	19
Built 1939 or earlier	5 539	5 347	5 213	134	132	–	2	192	138	20	34
Lacking complete plumbing facilities	483	468	463	5	5	–	–	15	15	–	–
No vehicle available	11 812	11 501	11 356	145	129	9	7	311	177	28	106
No telephone in unit	5 981	5 808	5 756	52	45	–	7	173	91	–	82
1.01 or more persons per room	3 591	3 542	3 448	94	94	–	–	49	23	–	26
MEDIAN HOUSEHOLD INCOME IN 1989											
Occupied housing units (dollars)	**24 557**	**24 535**	**20 731**	**42 852**	**41 627**	**33 750**	**54 535**	**25 134**	**22 611**	**37 667**	**26 642**
Owner occupied (dollars)	49 369	49 635	46 512	54 831	52 762	42 188	62 633	41 333	38 173	45 556	49 107
Renter occupied (dollars)	18 195	18 165	16 596	31 574	31 904	25 000	29 135	19 515	18 589	25 278	20 357
Specified owner-occupied housing units	**9 431**	**9 142**	**4 436**	**4 706**	**3 635**	**100**	**971**	**289**	**77**	**49**	**163**
MORTGAGE STATUS AND SELECTED MONTHLY OWNER COSTS											
With a mortgage	8 302	8 044	3 988	4 056	3 141	85	830	258	72	44	142
Less than $200	23	23	23	–	–	–	–	–	–	–	–
$200 to $299	33	33	19	14	14	–	–	–	–	–	–
$300 to $399	122	122	84	38	25	–	13	–	–	–	–
$400 to $499	262	238	147	91	55	14	22	24	–	–	24
$500 to $599	414	396	248	148	119	–	29	18	6	12	–
$600 to $699	387	374	184	190	152	7	31	13	6	–	7
$700 to $799	472	438	239	199	158	–	41	34	20	–	14
$800 to $899	563	561	310	251	198	10	43	2	–	–	2
$900 to $999	700	700	371	329	282	22	25	–	–	–	–
$1,000 to $1,249	1 699	1 595	904	691	571	7	113	104	36	32	36
$1,250 to $1,499	1 237	1 227	590	637	531	6	100	10	4	–	6
$1,500 to $1,999	1 435	1 411	605	806	609	6	191	24	–	–	24
$2,000 or more	955	926	264	662	427	13	222	29	–	–	29
Median (dollars)	1 173	1 178	1 102	1 280	1 248	926	1 495	1 091	1 028	1 078	1 167
Mean (dollars)	1 306	1 308	1 166	1 448	1 395	1 095	1 683	1 236	948	973	1 464
Not mortgaged	1 129	1 098	448	650	494	15	141	31	5	5	21
Less than $100	6	6	6	–	–	–	–	–	–	–	–
$100 to $199	23	22	–	22	14	–	8	1	–	–	1
$200 to $299	355	330	107	223	168	–	55	25	5	5	15
$300 to $399	393	388	164	224	185	15	24	5	–	–	5
$400 to $499	185	185	117	68	49	–	19	–	–	–	–
$500 or more	167	167	54	113	78	–	35	–	–	–	–
Median (dollars)	342	344	372	328	323	375	359	274	275	225	282
Mean (dollars)	375	378	375	380	380	399	376	267	271	233	274
Specified renter-occupied housing units	**43 862**	**42 633**	**37 882**	**4 751**	**4 139**	**138**	**474**	**1 229**	**673**	**104**	**452**
GROSS RENT											
Less than $100	652	652	633	19	19	–	–	–	–	–	–
$100 to $149	2 454	2 257	2 194	63	58	5	–	197	62	–	135
$150 to $199	2 006	1 942	1 866	76	76	–	–	64	29	7	28
$200 to $249	1 061	1 031	1 000	31	26	–	5	30	21	–	9
$250 to $299	1 171	1 133	1 034	99	83	–	16	38	38	–	–
$300 to $349	1 209	1 153	1 092	61	56	5	–	56	44	–	12
$350 to $399	1 921	1 869	1 726	143	124	6	13	52	27	–	25
$400 to $449	3 129	3 086	2 891	195	188	7	–	43	35	–	8
$450 to $499	3 721	3 635	3 392	243	211	–	32	86	51	8	27
$500 to $549	3 997	3 850	3 529	321	309	5	7	147	111	7	29
$550 to $599	4 195	4 050	3 638	412	337	–	75	145	79	24	42
$600 to $649	3 671	3 597	3 252	345	303	–	42	74	23	–	51
$650 to $699	3 351	3 270	2 848	422	381	21	20	81	67	14	–
$700 to $749	3 092	3 048	2 533	515	444	20	51	44	20	–	24
$750 to $999	5 610	5 530	4 649	881	766	37	78	80	56	10	14
$1,000 or more	2 083	2 038	1 355	683	572	25	86	45	7	25	13
No cash rent	539	492	250	242	186	7	49	47	3	9	35
Median (dollars)	554	556	542	679	674	741	702	509	513	655	399
Mean (dollars)	556	558	539	720	711	773	785	473	480	750	400

TIPSII [UPF] GH209 CENSUS90 71580800 07/22/93 9:14 AM MACHINE: C DATA:CENSUS90*H2TIPSDA09. 07/14/93 15:05:23 TAPE: NONE FRAME: 83
TSF:CENSUS90*92. 07/14/93 15:06:19 UTF:CENSUS90*93. 07/14/93 15:06:19 META:CENSUS90*H2TABLES09. 07/14/93 15:22:01

Table 50. **Social and Financial Characteristics of Housing Units With a White, Not of Hispanic Origin Householder: 1990**

[Data based on sample and subject to sampling variability, see text. For definitions of terms and meanings of symbols, see text]

State Inside and Outside Metropolitan Area	The State	Inside metropolitan area						Outside metropolitan area			
		Total	In central city	Not in central city				Total	Urban, outside urbanized area		Rural
				Total	Urban		Rural		Place of 10,000 or more	Place of 2,500 to 9,999	
					Inside urbanized area	Outside urbanized area					
Occupied housing units	**1 068 888**	**979 874**	**309 283**	**670 591**	**469 701**	**20 555**	**180 335**	**89 014**	**19 459**	**13 120**	**56 243**
HOUSEHOLDER 65 YEARS AND OVER											
Occupied housing units	**263 531**	**241 067**	**85 422**	**155 645**	**119 047**	**6 026**	**30 572**	**22 464**	**5 663**	**3 298**	**13 486**
Owner occupied	194 047	177 641	54 027	123 614	92 810	4 503	26 301	16 406	3 474	2 033	10 887
1-person households	117 438	106 985	42 021	64 964	51 083	3 113	10 768	10 453	2 908	1 735	5 810
Built 1939 or earlier	73 991	66 187	30 218	35 969	27 796	1 335	6 838	7 804	1 909	1 424	4 471
Mean household income in 1989 (dollars)	33 525	33 673	27 757	36 920	35 238	32 625	44 315	31 931	24 797	28 915	35 678
Female householder, no husband present	115 970	106 197	41 828	64 369	50 619	3 048	10 702	9 773	2 718	1 664	5 386
Lacking complete plumbing facilities	837	745	284	461	228	–	233	92	16	6	70
No vehicle available	50 797	47 156	23 641	23 515	19 836	993	2 686	3 641	1 282	838	1 521
No telephone in unit	2 144	1 907	1 045	862	659	31	172	237	60	52	125
1-person households	1 575	1 384	795	589	485	14	90	191	53	44	94
HOUSEHOLDS BELOW POVERTY LEVEL											
Owner-occupied housing units	**18 871**	**17 015**	**5 288**	**11 727**	**8 342**	**236**	**3 149**	**1 856**	**331**	**233**	**1 292**
Married-couple families	4 956	4 463	1 127	3 336	2 170	55	1 111	493	74	45	374
With own children under 18 years	1 896	1 654	362	1 292	746	19	527	242	15	12	215
Families with female householder	2 187	1 876	524	1 352	855	26	471	311	20	80	211
With own children under 18 years	1 412	1 174	270	904	563	14	327	238	20	62	156
Householder worked in 1989	5 225	4 572	1 200	3 372	2 097	67	1 208	653	62	72	519
With public assistance income	961	786	248	538	354	17	167	175	15	21	139
With Social Security income	8 503	7 715	2 559	5 156	3 966	131	1 059	788	200	109	479
Built 1939 or earlier	5 601	4 990	2 124	2 866	2 039	81	746	611	156	69	386
Lacking complete plumbing facilities	121	105	11	94	32	–	62	16	–	6	10
No vehicle available	3 594	3 315	1 326	1 989	1 669	49	271	279	79	43	157
No telephone in unit	271	226	58	168	114	–	54	45	20	–	25
1.01 or more persons per room	109	75	17	58	17	–	41	34	8	6	20
Renter-occupied housing units	**32 652**	**29 046**	**15 782**	**13 264**	**10 397**	**850**	**2 017**	**3 606**	**1 388**	**957**	**1 261**
Married-couple families	3 607	3 238	1 790	1 448	1 112	61	275	369	111	69	189
With own children under 18 years	2 224	1 973	1 105	868	665	41	162	251	73	34	144
Families with female householder	7 662	6 707	3 454	3 253	2 542	267	444	955	278	370	307
With own children under 18 years	6 945	6 056	3 125	2 931	2 279	250	402	889	254	344	291
Householder worked in 1989	11 243	9 832	4 983	4 849	3 586	320	943	1 411	584	252	575
With public assistance income	8 413	7 327	4 332	2 995	2 396	273	326	1 086	382	382	322
With Social Security income	11 437	10 264	5 570	4 694	3 832	326	536	1 173	414	387	372
Built 1939 or earlier	10 878	9 636	5 960	3 676	2 782	302	592	1 242	452	415	375
Lacking complete plumbing facilities	253	216	152	64	43	–	21	37	12	–	25
No vehicle available	14 483	13 087	8 128	4 959	4 258	334	367	1 396	569	476	351
No telephone in unit	3 268	2 840	1 966	874	721	61	92	428	145	156	127
1.01 or more persons per room	1 291	1 118	617	501	412	29	60	173	69	27	77
MEDIAN HOUSEHOLD INCOME IN 1989											
Occupied housing units (dollars)	**43 414**	**44 112**	**36 653**	**47 676**	**45 421**	**41 151**	**54 997**	**37 628**	**32 447**	**32 444**	**40 712**
Owner occupied (dollars)	51 027	51 703	46 320	53 569	51 472	48 221	59 051	43 693	41 647	41 627	44 717
Renter occupied (dollars)	28 681	29 078	26 475	31 191	30 932	28 508	33 252	25 179	22 126	21 990	28 070
Specified owner-occupied housing units	**615 573**	**568 025**	**129 349**	**438 676**	**296 127**	**11 305**	**131 244**	**47 548**	**8 351**	**5 711**	**33 323**
MORTGAGE STATUS AND SELECTED MONTHLY OWNER COSTS											
With a mortgage	418 859	387 115	81 416	305 699	196 956	7 530	101 213	31 744	5 045	3 739	22 818
Less than $200	402	351	12	339	244	7	88	51	19	10	22
$200 to $299	2 427	2 200	463	1 737	1 283	63	391	227	19	8	200
$300 to $399	10 188	8 817	2 002	6 815	4 653	218	1 944	1 371	225	105	1 013
$400 to $499	22 083	19 513	4 324	15 189	10 817	322	4 050	2 570	335	365	1 870
$500 to $599	27 618	24 802	5 381	19 421	13 233	483	5 705	2 816	364	449	1 988
$600 to $699	28 285	25 452	5 832	19 620	13 391	417	5 812	2 833	433	326	2 060
$700 to $799	29 578	26 704	6 075	20 629	14 078	500	6 051	2 874	372	374	2 116
$800 to $899	30 888	28 088	6 247	21 841	14 560	555	6 726	2 800	513	355	1 913
$900 to $999	31 244	28 385	6 400	21 985	14 263	628	7 094	2 859	505	324	2 013
$1,000 to $1,249	72 527	66 633	14 624	52 009	34 785	1 339	15 885	5 894	1 131	723	4 008
$1,250 to $1,499	55 896	52 683	10 824	41 859	27 053	1 074	13 732	3 213	558	285	2 370
$1,500 to $1,999	57 739	54 882	10 412	44 470	26 852	1 069	16 549	2 857	471	298	2 083
$2,000 or more	49 984	48 605	8 820	39 785	21 744	855	17 186	1 379	100	117	1 162
Median (dollars)	1 092	1 110	1 068	1 121	1 086	1 107	1 201	912	950	870	912
Mean (dollars)	1 272	1 293	1 221	1 312	1 254	1 233	1 433	1 013	984	993	1 024
Not mortgaged	196 714	180 910	47 933	132 977	99 171	3 775	30 031	15 804	3 306	1 972	10 505
Less than $100	693	573	136	437	321	14	102	120	9	21	90
$100 to $199	10 409	8 580	2 073	6 507	4 503	169	1 835	1 829	173	197	1 454
$200 to $299	58 233	51 862	12 396	39 466	30 290	1 071	8 105	6 371	1 242	773	4 356
$300 to $399	67 852	63 264	17 338	45 926	35 801	817	9 308	4 588	1 328	604	2 640
$400 to $499	32 566	30 792	9 569	21 223	15 753	521	4 949	1 774	417	229	1 128
$500 or more	26 961	25 839	6 421	19 418	12 503	1 183	5 732	1 122	137	148	837
Median (dollars)	338	342	351	338	335	377	347	294	316	299	286
Mean (dollars)	370	374	374	375	366	418	397	316	326	319	313
Specified renter-occupied housing units	**307 263**	**282 006**	**130 906**	**151 100**	**121 178**	**6 282**	**23 640**	**25 257**	**8 280**	**5 762**	**11 203**
GROSS RENT											
Less than $100	2 273	2 044	1 037	1 007	810	79	118	229	71	53	105
$100 to $149	7 992	7 154	3 827	3 327	2 859	184	284	838	336	232	270
$150 to $199	7 969	7 181	3 622	3 559	2 894	196	469	788	291	241	256
$200 to $249	7 393	6 630	3 465	3 165	2 677	153	335	763	329	204	230
$250 to $299	7 634	6 807	3 726	3 081	2 592	115	374	827	404	148	275
$300 to $349	10 325	9 423	5 832	3 591	2 826	256	509	902	391	163	348
$350 to $399	12 201	10 713	6 107	4 606	3 611	251	744	1 488	567	456	465
$400 to $449	15 801	13 861	8 114	5 747	4 604	353	790	1 940	711	577	652
$450 to $499	19 187	16 734	9 924	6 810	5 379	410	1 021	2 453	853	602	998
$500 to $549	24 160	21 641	11 931	9 710	8 133	450	1 127	2 519	1 040	644	835
$550 to $599	24 937	22 594	10 896	11 698	9 655	456	1 587	2 343	673	662	1 001
$600 to $649	26 038	24 040	10 680	13 360	10 776	392	2 192	1 998	650	455	893
$650 to $699	23 635	22 181	9 833	12 348	10 220	410	1 718	1 454	482	295	677
$700 to $749	19 932	18 848	8 053	10 795	8 955	352	1 488	1 084	397	258	429
$750 to $999	53 159	50 438	20 973	29 465	24 029	1 281	4 155	2 721	659	459	1 603
$1,000 or more	31 170	29 981	9 445	20 536	15 264	674	4 598	1 189	178	134	877
No cash rent	13 457	11 736	3 441	8 295	5 894	270	2 131	1 721	248	179	1 289
Median (dollars)	614	622	578	657	654	613	685	531	503	509	576
Mean (dollars)	640	648	602	689	681	639	747	547	502	511	605

TIPSII [UPF] GH209 CENSUS90 71580800 07/22/93 9:14 AM MACHINE: C DATA:CENSUS90*H2TIPSDA09. 07/14/93 15:05:23 TAPE: NONE FRAME: 84
TSF:CENSUS90*92. 07/14/93 15:06:19 UTF:CENSUS90*93. 07/14/93 15:06:19 META:CENSUS90*H2TABLES09. 07/14/93 15:22:01

Table 51. Household Income Characteristics of Housing Units With a White Householder: 1990

[Data based on sample and subject to sampling variability, see text. For definitions of terms and meanings of symbols, see text]

State Inside and Outside Metropolitan Area	The State	Inside metropolitan area						Outside metropolitan area			
				Not in central city					Urban, outside urbanized area		
					Urban						
		Total	In central city	Total	Inside urbanized area	Outside urbanized area	Rural	Total	Place of 10,000 or more	Place of 2,500 to 9,999	Rural
Specified owner-occupied housing units	**622 295**	**574 485**	**132 036**	**442 449**	**299 025**	**11 377**	**132 047**	**47 810**	**8 417**	**5 760**	**33 470**
HOUSEHOLD INCOME IN 1989 BY SELECTED MONTHLY OWNER COSTS AS A PERCENTAGE OF HOUSEHOLD INCOME IN 1989											
All income levels	622 295	574 485	132 036	442 449	299 025	11 377	132 047	47 810	8 417	5 760	33 470
Less than 10 percent	113 009	104 116	22 653	81 463	57 122	1 813	22 528	8 893	1 575	1 027	6 277
10 to 14 percent	105 996	97 871	22 027	75 844	52 965	1 882	20 997	8 125	1 418	939	5 754
15 to 19 percent	96 966	89 465	20 484	68 981	46 353	1 788	20 840	7 501	1 208	950	5 291
20 to 24 percent	85 574	78 881	17 633	61 248	40 757	1 555	18 936	6 693	1 241	769	4 658
25 to 29 percent	68 833	63 454	13 973	49 481	32 212	1 241	16 028	5 379	944	630	3 786
30 to 34 percent	46 935	43 493	10 276	33 217	21 872	1 095	10 250	3 442	595	509	2 316
35 to 49 percent	60 823	56 130	14 196	41 934	27 626	1 222	13 086	4 693	876	469	3 331
50 percent or more	41 925	39 017	10 293	28 724	18 955	781	8 988	2 908	540	448	1 920
Not computed	2 234	2 058	501	1 557	1 163	–	394	176	20	19	137
Median	19.7	19.7	20.2	19.6	19.2	20.7	20.4	19.5	20.0	19.8	19.4
Less than $20,000	73 820	66 716	19 294	47 422	35 564	1 309	10 549	7 104	1 317	915	4 848
Less than 20 percent	9 773	8 436	2 042	6 394	4 679	168	1 547	1 337	178	123	1 036
20 to 24 percent	10 244	9 199	2 516	6 683	5 582	98	1 003	1 045	252	156	637
25 to 29 percent	8 921	8 116	2 386	5 730	4 322	191	1 217	805	147	78	573
30 to 34 percent	7 144	6 460	2 105	4 355	3 385	134	836	684	85	128	454
35 percent or more	35 652	32 567	9 787	22 780	16 487	718	5 575	3 085	635	418	2 032
Not computed	2 086	1 938	458	1 480	1 109	–	371	148	20	12	116
Median	34.8	35.2	36.3	34.8	33.9	39.1	38.0	32.1	34.2	33.7	31.3
$20,000 to $34,999	94 405	84 992	22 090	62 902	44 868	2 036	15 998	9 413	1 720	1 217	6 429
Less than 20 percent	44 000	39 746	10 342	29 404	22 198	692	6 514	4 254	774	566	2 889
20 to 24 percent	11 383	10 207	2 586	7 621	5 426	344	1 851	1 176	179	159	838
25 to 29 percent	7 801	6 840	1 744	5 096	3 329	207	1 560	961	172	121	663
30 to 34 percent	6 693	6 000	1 514	4 486	3 066	194	1 226	693	134	94	465
35 percent or more	24 512	22 192	5 904	16 288	10 842	599	4 847	2 320	461	277	1 565
Not computed	16	7	–	7	7	–	–	9	–	–	9
Median	21.4	21.3	21.4	21.3	20.2	24.7	24.0	21.9	22.4	21.3	21.9
$35,000 to $49,999	117 456	106 495	25 879	80 616	56 624	2 190	21 802	10 961	1 971	1 416	7 547
Less than 20 percent	54 029	48 672	12 075	36 597	26 904	1 005	8 688	5 357	1 016	648	3 673
20 to 24 percent	14 103	12 681	3 125	9 556	6 521	189	2 846	1 422	191	169	1 062
25 to 29 percent	14 881	13 274	2 948	10 326	6 986	275	3 065	1 607	299	257	1 044
30 to 34 percent	12 572	11 511	2 924	8 587	5 997	389	2 201	1 061	222	163	676
35 percent or more	21 856	20 342	4 807	15 535	10 209	332	4 994	1 514	243	179	1 092
Not computed	15	15	–	15	7	–	8	–	–	–	–
Median	21.7	21.8	21.4	21.9	21.1	22.4	23.9	20.4	19.2	21.8	20.5
$50,000 or more	336 614	316 282	64 773	251 509	161 969	5 842	83 698	20 332	3 409	2 212	14 646
Less than 20 percent	208 169	194 598	40 705	153 893	102 659	3 618	47 616	13 571	2 233	1 579	9 724
20 to 24 percent	49 844	46 794	9 406	37 388	23 228	924	13 236	3 050	619	285	2 121
25 to 29 percent	37 230	35 224	6 895	28 329	17 575	568	10 186	2 006	326	174	1 506
30 to 34 percent	20 526	19 522	3 733	15 789	9 424	378	5 987	1 004	154	124	721
35 percent or more	20 728	20 046	3 991	16 055	9 043	354	6 658	682	77	43	562
Not computed	117	98	43	55	40	–	15	19	–	7	12
Median	16.4	16.5	16.1	16.6	15.9	16.8	18.0	15.2	15.5	14.4	15.2
Specified renter-occupied housing units	**327 108**	**301 199**	**146 806**	**154 393**	**124 044**	**6 367**	**23 982**	**25 909**	**8 550**	**5 837**	**11 510**
HOUSEHOLD INCOME IN 1989 BY GROSS RENT AS A PERCENTAGE OF HOUSEHOLD INCOME IN 1989											
All income levels	327 108	301 199	146 806	154 393	124 044	6 367	23 982	25 909	8 550	5 837	11 510
Less than 10 percent	11 399	10 530	5 413	5 117	4 168	146	803	869	321	165	383
10 to 14 percent	33 147	30 482	15 286	15 196	12 250	654	2 292	2 665	891	653	1 121
15 to 19 percent	50 895	46 936	21 762	25 174	20 282	1 007	3 885	3 959	1 376	787	1 789
20 to 24 percent	51 259	47 332	21 482	25 850	20 857	1 108	3 885	3 927	1 212	970	1 745
25 to 29 percent	43 495	40 012	19 820	20 192	16 649	694	2 849	3 483	1 219	849	1 415
30 to 34 percent	29 214	27 048	13 186	13 862	10 958	613	2 291	2 166	682	501	983
35 to 49 percent	40 890	37 928	18 963	18 965	15 445	827	2 693	2 962	986	684	1 292
50 percent or more	49 786	45 889	25 425	20 464	16 571	1 008	2 885	3 897	1 518	1 000	1 379
Not computed	17 023	15 042	5 469	9 573	6 864	310	2 399	1 981	345	228	1 403
Median	26.0	26.0	26.7	25.3	25.3	25.8	24.9	25.8	26.2	26.4	25.1
Less than $10,000	56 500	51 391	29 929	21 462	17 547	1 151	2 764	5 109	2 025	1 319	1 765
Less than 20 percent	1 866	1 640	842	798	667	46	85	226	76	61	89
20 to 24 percent	3 505	3 201	1 517	1 684	1 396	114	174	304	77	92	135
25 to 29 percent	6 729	6 021	3 485	2 536	2 224	80	232	708	320	183	205
30 to 34 percent	3 724	3 375	2 000	1 375	1 138	81	156	349	144	130	75
35 percent or more	34 639	31 794	19 187	12 607	10 343	749	1 515	2 845	1 206	769	870
Not computed	6 037	5 360	2 898	2 462	1 779	81	602	677	202	84	391
Median	50.0+	50.0+	50.0+	50.0+	50.0+	50.0+	50.0+	50.0+	50.0+	50.0+	50.0+
$10,000 to $19,999	54 592	49 219	26 464	22 755	18 637	1 011	3 107	5 373	1 877	1 262	2 234
Less than 20 percent	3 083	2 822	1 736	1 086	893	52	141	261	129	42	90
20 to 24 percent	3 317	2 846	1 414	1 432	1 186	54	192	471	154	125	192
25 to 29 percent	5 862	5 210	3 042	2 168	1 842	117	209	652	251	177	224
30 to 34 percent	6 101	5 432	3 311	2 121	1 706	152	263	669	244	141	284
35 percent or more	33 370	30 435	16 342	14 093	11 681	564	1 848	2 935	1 037	756	1 142
Not computed	2 859	2 474	619	1 855	1 329	72	454	385	62	21	302
Median	41.6	41.9	40.5	43.5	43.4	41.5	45.0	38.7	37.8	39.4	39.2
$20,000 to $34,999	92 280	84 840	41 221	43 619	34 873	1 702	7 044	7 440	2 324	1 603	3 508
Less than 20 percent	14 679	13 010	7 488	5 522	4 339	260	923	1 669	586	383	700
20 to 24 percent	19 489	17 579	9 457	8 122	6 496	370	1 256	1 910	660	481	769
25 to 29 percent	19 835	18 299	9 197	9 102	7 530	288	1 284	1 536	532	348	656
30 to 34 percent	14 527	13 627	6 306	7 321	5 911	272	1 138	900	256	170	474
35 percent or more	19 771	18 799	7 830	10 969	8 738	439	1 792	972	241	155	576
Not computed	3 979	3 526	943	2 583	1 859	73	651	453	49	66	333
Median	27.5	27.8	26.7	28.8	28.8	28.2	29.0	24.8	24.2	24.0	25.9
$35,000 or more	123 736	115 749	49 192	66 557	52 987	2 503	11 067	7 987	2 324	1 653	4 003
Less than 20 percent	75 813	70 476	32 395	38 081	30 801	1 449	5 831	5 337	1 797	1 119	2 414
20 to 24 percent	24 948	23 706	9 094	14 612	11 779	570	2 263	1 242	321	272	649
25 to 29 percent	11 069	10 482	4 096	6 386	5 053	209	1 124	587	116	141	330
30 to 34 percent	4 862	4 614	1 569	3 045	2 203	108	734	248	38	60	150
35 percent or more	2 896	2 789	1 029	1 760	1 254	83	423	107	20	4	83
Not computed	4 148	3 682	1 009	2 673	1 897	84	692	466	32	57	377
Median	17.9	18.0	17.3	18.5	18.4	18.5	19.0	16.8	15.9	16.3	17.5

TIPSII [UPF] GH209 CENSUS90 71580800 07/22/93 9:14 AM MACHINE: C DATA:CENSUS90*H2TIPSDA09. 07/14/93 15:05:23 TAPE: NONE FRAME: 85
TSF:CENSUS90*92. 07/14/93 15:06:19 UTF:CENSUS90*93. 07/14/93 15:06:19 META:CENSUS90*H2TABLES09. 07/14/93 15:22:01

Table 52. Household Income Characteristics of Housing Units With a Black Householder: 1990

[Data based on sample and subject to sampling variability, see text. For definitions of terms and meanings of symbols, see text]

State Inside and Outside Metropolitan Area	The State	Inside metropolitan area						Outside metropolitan area			
				Not in central city					Urban, outside urbanized area		
					Urban						
		Total	In central city	Total	Inside urbanized area	Outside urbanized area	Rural	Total	Place of 10,000 or more	Place of 2,500 to 9,999	Rural
Specified owner-occupied housing units	**18 997**	**18 688**	**10 023**	**8 665**	**7 426**	**74**	**1 165**	**309**	**89**	**37**	**183**
HOUSEHOLD INCOME IN 1989 BY SELECTED MONTHLY OWNER COSTS AS A PERCENTAGE OF HOUSEHOLD INCOME IN 1989											
All income levels	18 997	18 688	10 023	8 665	7 426	74	1 165	309	89	37	183
Less than 10 percent	2 026	1 978	1 145	833	743	15	75	48	13	–	35
10 to 14 percent	2 747	2 688	1 419	1 269	1 135	–	134	59	–	8	51
15 to 19 percent	2 771	2 748	1 383	1 365	1 160	16	189	23	–	–	23
20 to 24 percent	2 530	2 495	1 270	1 225	1 081	6	138	35	12	–	23
25 to 29 percent	2 233	2 204	1 053	1 151	977	12	162	29	9	–	20
30 to 34 percent	1 760	1 705	893	812	686	4	122	55	34	8	13
35 to 49 percent	2 720	2 690	1 392	1 298	1 072	15	211	30	14	4	12
50 percent or more	1 996	1 972	1 281	691	551	6	134	24	7	17	–
Not computed	214	208	187	21	21	–	–	6	–	–	6
Median	23.7	23.7	23.8	23.5	23.1	25.0	26.4	23.1	31.5	38.1	15.5
Less than $20,000	2 210	2 175	1 435	740	657	12	71	35	12	–	23
Less than 20 percent	114	107	54	53	46	–	7	7	6	–	1
20 to 24 percent	136	136	58	78	72	6	–	–	–	–	–
25 to 29 percent	148	144	76	68	61	–	7	4	–	–	4
30 to 34 percent	134	128	69	59	59	–	–	6	6	–	–
35 percent or more	1 510	1 498	1 037	461	398	6	57	12	–	–	12
Not computed	168	162	141	21	21	–	–	6	–	–	6
Median	50.0+	50.0+	50.0+	44.2	43.9	37.5	46.5	32.9	20.0	–	36.5
$20,000 to $34,999	2 907	2 820	1 675	1 145	1 006	–	139	87	27	17	43
Less than 20 percent	782	750	442	308	286	–	22	32	–	–	32
20 to 24 percent	305	305	227	78	62	–	16	–	–	–	–
25 to 29 percent	268	262	124	138	120	–	18	6	–	–	6
30 to 34 percent	247	229	111	118	113	–	5	18	13	–	5
35 percent or more	1 290	1 259	756	503	425	–	78	31	14	17	–
Not computed	15	15	15	–	–	–	–	–	–	–	–
Median	31.8	31.9	31.7	32.1	31.5	–	41.7	31.5	35.2	50.0+	13.6
$35,000 to $49,999	4 114	4 057	2 235	1 822	1 579	12	231	57	22	12	23
Less than 20 percent	1 420	1 390	807	583	525	–	58	30	–	8	22
20 to 24 percent	507	499	276	223	194	–	29	8	7	–	1
25 to 29 percent	564	564	330	234	194	–	40	–	–	–	–
30 to 34 percent	494	479	254	225	201	4	20	15	15	–	–
35 percent or more	1 116	1 112	555	557	465	8	84	4	–	4	–
Not computed	13	13	13	–	–	–	–	–	–	–	–
Median	26.1	26.2	25.4	27.2	26.8	36.3	28.6	14.8	31.3	13.8	10.0–
$50,000 or more	9 766	9 636	4 678	4 958	4 184	50	724	130	28	8	94
Less than 20 percent	5 228	5 167	2 644	2 523	2 181	31	311	61	7	–	54
20 to 24 percent	1 582	1 555	709	846	753	–	93	27	5	–	22
25 to 29 percent	1 253	1 234	523	711	602	12	97	19	9	–	10
30 to 34 percent	885	869	459	410	313	–	97	16	–	8	8
35 percent or more	800	793	325	468	335	7	126	7	7	–	–
Not computed	18	18	18	–	–	–	–	–	–	–	–
Median	19.0	19.0	18.0	19.8	19.4	18.1	22.7	20.7	26.1	32.5	18.2
Specified renter-occupied housing units	**61 557**	**61 153**	**52 780**	**8 373**	**7 927**	**43**	**403**	**404**	**235**	**45**	**124**
HOUSEHOLD INCOME IN 1989 BY GROSS RENT AS A PERCENTAGE OF HOUSEHOLD INCOME IN 1989											
All income levels	61 557	61 153	52 780	8 373	7 927	43	403	404	235	45	124
Less than 10 percent	2 438	2 429	2 234	195	190	–	5	9	8	–	1
10 to 14 percent	5 714	5 680	4 993	687	650	10	27	34	16	8	10
15 to 19 percent	8 083	8 049	6 552	1 497	1 434	5	58	34	24	–	10
20 to 24 percent	7 939	7 888	6 423	1 465	1 394	–	71	51	37	–	14
25 to 29 percent	8 006	7 918	6 607	1 311	1 252	6	53	88	44	14	30
30 to 34 percent	5 588	5 520	4 862	658	620	–	38	68	40	–	28
35 to 49 percent	8 275	8 259	7 212	1 047	973	15	59	16	11	5	–
50 percent or more	13 210	13 143	12 094	1 049	1 016	7	26	67	39	18	10
Not computed	2 304	2 267	1 803	464	398	–	66	37	16	–	21
Median	28.4	28.4	29.0	25.4	25.4	35.2	25.7	28.2	27.8	35.5	27.7
Less than $10,000	16 815	16 703	15 451	1 252	1 186	7	59	112	97	–	15
Less than 20 percent	827	827	794	33	33	–	–	–	–	–	–
20 to 24 percent	847	838	730	108	108	–	–	9	9	–	–
25 to 29 percent	1 694	1 686	1 564	122	117	–	5	8	8	–	–
30 to 34 percent	988	968	905	63	53	–	10	20	20	–	–
35 percent or more	10 735	10 681	9 946	735	684	7	44	54	44	–	10
Not computed	1 724	1 703	1 512	191	191	–	–	21	16	–	5
Median	50.0+	50.0+	50.0+	50.0+	50.0+	50.0+	37.9	47.7	43.2	–	50.0+
$10,000 to $19,999	12 864	12 790	11 595	1 195	1 152	8	35	74	25	18	31
Less than 20 percent	1 463	1 455	1 398	57	57	–	–	8	8	–	–
20 to 24 percent	798	798	730	68	68	–	–	–	–	–	–
25 to 29 percent	1 503	1 486	1 330	156	156	–	–	17	8	–	9
30 to 34 percent	1 560	1 537	1 467	70	70	–	–	23	3	–	20
35 percent or more	7 382	7 358	6 581	777	758	8	11	24	6	18	–
Not computed	158	156	89	67	43	–	24	2	–	–	2
Median	38.4	38.4	38.0	42.8	42.9	37.5	45.0	32.4	27.8	50.0+	31.4
$20,000 to $34,999	15 732	15 621	12 823	2 798	2 636	7	155	111	54	19	38
Less than 20 percent	3 179	3 166	2 729	437	420	–	17	13	7	–	6
20 to 24 percent	3 274	3 255	2 627	628	613	–	15	19	9	–	10
25 to 29 percent	3 360	3 311	2 663	648	609	–	39	49	21	14	14
30 to 34 percent	2 565	2 540	2 113	427	404	–	23	25	17	–	8
35 percent or more	3 142	3 137	2 583	554	517	7	30	5	–	5	–
Not computed	212	212	108	104	73	–	31	–	–	–	–
Median	26.9	26.9	26.9	27.2	27.0	37.5	28.8	27.4	27.6	28.4	26.1
$35,000 or more	16 146	16 039	12 911	3 128	2 953	21	154	107	59	8	40
Less than 20 percent	10 766	10 710	8 858	1 852	1 764	15	73	56	33	8	15
20 to 24 percent	3 020	2 997	2 336	661	605	–	56	23	19	–	4
25 to 29 percent	1 449	1 435	1 050	385	370	6	9	14	7	–	7
30 to 34 percent	475	475	377	98	93	–	5	–	–	–	–
35 percent or more	226	226	196	30	30	–	–	–	–	–	–
Not computed	210	196	94	102	91	–	11	14	–	–	14
Median	17.2	17.2	16.8	18.5	18.5	15.5	19.8	18.0	19.0	12.5	18.6

TIPSII [UPF] GH209 CENSUS90 71580800 07/22/93 9:14 AM MACHINE: C DATA:CENSUS90*H2TIPSDA09. 07/14/93 15:05:23 TAPE: NONE FRAME: 86
TSF:CENSUS90*92. 07/14/93 15:06:19 UTF:CENSUS90*93. 07/14/93 15:06:19 META:CENSUS90*H2TABLES09. 07/14/93 15:22:01

Table 53. **Household Income Characteristics of Housing Units With an American Indian, Eskimo, or Aleut Householder: 1990**

[Data based on sample and subject to sampling variability, see text. For definitions of terms and meanings of symbols, see text]

State Inside and Outside Metropolitan Area	The State	Inside metropolitan area						Outside metropolitan area			
				Not in central city					Urban, outside urbanized area		
					Urban						
		Total	In central city	Total	Inside urbanized area	Outside urbanized area	Rural	Total	Place of 10,000 or more	Place of 2,500 to 9,999	Rural
Specified owner-occupied housing units	**711**	**660**	**166**	**494**	**286**	**6**	**202**	**51**	**8**	**–**	**43**
HOUSEHOLD INCOME IN 1989 BY SELECTED MONTHLY OWNER COSTS AS A PERCENTAGE OF HOUSEHOLD INCOME IN 1989											
All income levels	711	660	166	494	286	6	202	51	8	–	43
Less than 10 percent	88	78	21	57	29	–	28	10	–	–	10
10 to 14 percent	88	85	8	77	43	–	34	3	–	–	3
15 to 19 percent	112	93	6	87	56	–	31	19	8	–	11
20 to 24 percent	93	87	14	73	61	–	12	6	–	–	6
25 to 29 percent	98	98	36	62	27	–	35	–	–	–	–
30 to 34 percent	51	45	12	33	21	–	12	6	–	–	6
35 to 49 percent	86	86	33	53	25	–	28	–	–	–	–
50 percent or more	87	82	36	46	24	–	22	5	–	–	5
Not computed	8	6	–	6	–	6	–	2	–	–	2
Median	23.4	24.1	29.7	21.6	21.2	–	23.3	18.0	17.5	–	18.4
Less than $20,000	85	77	48	29	23	6	–	8	–	–	8
Less than 20 percent	6	5	–	5	5	–	–	1	–	–	1
20 to 24 percent	3	3	–	3	3	–	–	–	–	–	–
25 to 29 percent	–	–	–	–	–	–	–	–	–	–	–
30 to 34 percent	19	19	12	7	7	–	–	–	–	–	–
35 percent or more	49	44	36	8	8	–	–	5	–	–	5
Not computed	8	6	–	6	–	6	–	2	–	–	2
Median	50.0+	50.0+	50.0+	32.5	32.5	–	–	50.0+	–	–	50.0+
$20,000 to $34,999	114	112	22	90	56	–	34	2	–	–	2
Less than 20 percent	42	40	6	34	25	–	9	2	–	–	2
20 to 24 percent	13	13	8	5	5	–	–	–	–	–	–
25 to 29 percent	–	–	–	–	–	–	–	–	–	–	–
30 to 34 percent	5	5	–	5	–	–	5	–	–	–	–
35 percent or more	54	54	8	46	26	–	20	–	–	–	–
Not computed	–	–	–	–	–	–	–	–	–	–	–
Median	32.0	33.0	23.1	35.3	23.0	–	41.9	12.5	–	–	12.5
$35,000 to $49,999	149	131	27	104	43	–	61	18	–	–	18
Less than 20 percent	41	35	4	31	14	–	17	6	–	–	6
20 to 24 percent	25	19	6	13	8	–	5	6	–	–	6
25 to 29 percent	41	41	6	35	7	–	28	–	–	–	–
30 to 34 percent	20	14	–	14	7	–	7	6	–	–	6
35 percent or more	22	22	11	11	7	–	4	–	–	–	–
Not computed	–	–	–	–	–	–	–	–	–	–	–
Median	26.0	26.4	27.9	26.1	24.7	–	26.5	22.5	–	–	22.5
$50,000 or more	363	340	69	271	164	–	107	23	8	–	15
Less than 20 percent	199	176	25	151	84	–	67	23	8	–	15
20 to 24 percent	52	52	–	52	45	–	7	–	–	–	–
25 to 29 percent	57	57	30	27	20	–	7	–	–	–	–
30 to 34 percent	7	7	–	7	7	–	–	–	–	–	–
35 percent or more	48	48	14	34	8	–	26	–	–	–	–
Not computed	–	–	–	–	–	–	–	–	–	–	–
Median	18.4	19.3	26.6	18.2	19.6	–	16.4	15.6	17.5	–	10.0–
Specified renter-occupied housing units	**1 519**	**1 363**	**721**	**642**	**525**	**47**	**70**	**156**	**43**	**38**	**75**
HOUSEHOLD INCOME IN 1989 BY GROSS RENT AS A PERCENTAGE OF HOUSEHOLD INCOME IN 1989											
All income levels	1 519	1 363	721	642	525	47	70	156	43	38	75
Less than 10 percent	57	51	25	26	10	8	8	6	–	–	6
10 to 14 percent	108	94	48	46	31	–	15	14	–	4	10
15 to 19 percent	167	139	66	73	57	8	8	28	–	9	19
20 to 24 percent	196	175	93	82	76	–	6	21	–	–	21
25 to 29 percent	239	239	110	129	125	–	4	–	–	–	–
30 to 34 percent	134	124	66	58	38	7	13	10	10	–	–
35 to 49 percent	268	217	121	96	71	16	9	51	33	7	11
50 percent or more	284	267	165	102	92	8	2	17	–	9	8
Not computed	66	57	27	30	25	–	5	9	–	9	–
Median	29.2	29.1	30.4	28.1	28.0	40.3	21.3	32.2	38.2	42.1	20.6
Less than $10,000	387	359	267	92	80	8	4	28	9	9	10
Less than 20 percent	19	9	9	–	–	–	–	10	–	–	10
20 to 24 percent	34	34	34	–	–	–	–	–	–	–	–
25 to 29 percent	54	54	46	8	8	–	–	–	–	–	–
30 to 34 percent	25	25	12	13	13	–	–	–	–	–	–
35 percent or more	230	212	145	67	59	8	–	18	9	9	–
Not computed	25	25	21	4	–	–	4	–	–	–	–
Median	48.3	50.0	43.2	50.0+	50.0+	50.0+	–	37.2	37.5	50.0+	12.5
$10,000 to $19,999	256	217	124	93	72	7	14	39	22	7	10
Less than 20 percent	14	14	14	–	–	–	–	–	–	–	–
20 to 24 percent	9	9	–	9	9	–	–	–	–	–	–
25 to 29 percent	24	24	6	18	18	–	–	–	–	–	–
30 to 34 percent	18	15	12	3	–	–	3	3	3	–	–
35 percent or more	185	149	86	63	45	7	11	36	19	7	10
Not computed	6	6	6	–	–	–	–	–	–	–	–
Median	40.4	39.4	45.0	38.2	37.6	45.0	37.2	42.8	39.4	45.0	45.0
$20,000 to $34,999	439	380	188	192	172	–	20	59	12	13	34
Less than 20 percent	46	23	19	4	–	–	4	23	–	4	19
20 to 24 percent	56	50	33	17	11	–	6	6	–	–	6
25 to 29 percent	121	121	39	82	82	–	–	–	–	–	–
30 to 34 percent	67	60	42	18	8	–	10	7	7	–	–
35 percent or more	128	114	55	59	59	–	–	14	5	–	9
Not computed	21	12	–	12	12	–	–	9	–	9	–
Median	29.4	29.6	30.4	29.2	29.2	–	27.5	21.7	34.3	12.5	19.5
$35,000 or more	437	407	142	265	201	32	32	30	–	9	21
Less than 20 percent	253	238	97	141	98	16	27	15	–	9	6
20 to 24 percent	97	82	26	56	56	–	–	15	–	–	15
25 to 29 percent	40	40	19	21	17	–	4	–	–	–	–
30 to 34 percent	24	24	–	24	17	7	–	–	–	–	–
35 percent or more	9	9	–	9	–	9	–	–	–	–	–
Not computed	14	14	–	14	13	–	1	–	–	–	–
Median	18.3	18.2	17.2	18.9	19.6	25.0	12.5	20.0	–	17.5	21.5

TIPSII [UPF] GH209 CENSUS90 71580800 07/22/93 9:14 AM MACHINE: C DATA:CENSUS90*H2TIPSDA09. 07/14/93 15:05:23 TAPE: NONE FRAME: 87
TSF:CENSUS90*92. 07/14/93 15:06:19 UTF:CENSUS90*93. 07/14/93 15:06:19 META:CENSUS90*H2TABLES09. 07/14/93 15:22:01

Table 54. Household Income Characteristics of Housing Units With an Asian or Pacific Islander Householder: 1990

[Data based on sample and subject to sampling variability, see text. For definitions of terms and meanings of symbols, see text]

State Inside and Outside Metropolitan Area	The State	Inside metropolitan area						Outside metropolitan area			
				Not in central city					Urban, outside urbanized area		
					Urban						
		Total	In central city	Total	Inside urbanized area	Outside urbanized area	Rural	Total	Place of 10,000 or more	Place of 2,500 to 9,999	Rural
Specified owner-occupied housing units	**5 417**	**5 221**	**1 376**	**3 845**	**2 924**	**51**	**870**	**196**	**42**	**23**	**131**
HOUSEHOLD INCOME IN 1989 BY SELECTED MONTHLY OWNER COSTS AS A PERCENTAGE OF HOUSEHOLD INCOME IN 1989											
All income levels	5 417	5 221	1 376	3 845	2 924	51	870	196	42	23	131
Less than 10 percent	573	545	161	384	295	–	89	28	7	–	21
10 to 14 percent	626	586	135	451	313	–	138	40	5	8	27
15 to 19 percent	748	707	154	553	421	5	127	41	21	–	20
20 to 24 percent	837	826	178	648	520	11	117	11	–	–	11
25 to 29 percent	744	724	266	458	335	11	112	20	–	7	13
30 to 34 percent	568	564	127	437	328	6	103	4	4	–	–
35 to 49 percent	776	745	213	532	452	14	66	31	–	8	23
50 percent or more	529	508	133	375	253	4	118	21	5	–	16
Not computed	16	16	9	7	7	–	–	–	–	–	–
Median	24.5	24.6	26.0	24.1	24.1	29.3	23.5	18.7	17.1	27.5	19.4
Less than $20,000	230	228	83	145	125	–	20	2	–	–	2
Less than 20 percent	–	–	–	–	–	–	–	–	–	–	–
20 to 24 percent	6	6	–	6	6	–	–	–	–	–	–
25 to 29 percent	7	7	7	–	–	–	–	–	–	–	–
30 to 34 percent	16	16	–	16	16	–	–	–	–	–	–
35 percent or more	192	190	67	123	103	–	20	2	–	–	2
Not computed	9	9	9	–	–	–	–	–	–	–	–
Median	50.0+	50.0+	50.0+	50.0+	50.0+	–	50.0+	45.0	–	–	45.0
$20,000 to $34,999	386	351	132	219	193	9	17	35	11	7	17
Less than 20 percent	67	61	21	40	28	5	7	6	6	–	–
20 to 24 percent	33	26	13	13	10	–	3	7	–	–	7
25 to 29 percent	54	47	19	28	21	–	7	7	–	7	–
30 to 34 percent	19	19	5	14	14	–	–	–	–	–	–
35 percent or more	213	198	74	124	120	4	–	15	5	–	10
Not computed	–	–	–	–	–	–	–	–	–	–	–
Median	37.0	37.2	36.7	37.7	39.4	19.5	22.5	28.2	19.6	27.5	50.0+
$35,000 to $49,999	906	871	223	648	518	19	111	35	4	16	15
Less than 20 percent	111	103	33	70	58	–	12	8	–	8	–
20 to 24 percent	117	117	16	101	89	–	12	–	–	–	–
25 to 29 percent	154	154	81	73	66	6	1	–	–	–	–
30 to 34 percent	157	153	38	115	84	6	25	4	4	–	–
35 percent or more	367	344	55	289	221	7	61	23	–	8	15
Not computed	–	–	–	–	–	–	–	–	–	–	–
Median	32.3	32.0	28.9	33.5	32.7	32.9	50.0+	38.4	32.5	25.0	45.0
$50,000 or more	3 895	3 771	938	2 833	2 088	23	722	124	27	–	97
Less than 20 percent	1 769	1 674	396	1 278	943	–	335	95	27	–	68
20 to 24 percent	681	677	149	528	415	11	102	4	–	–	4
25 to 29 percent	529	516	159	357	248	5	104	13	–	–	13
30 to 34 percent	376	376	84	292	214	–	78	–	–	–	–
35 percent or more	533	521	150	371	261	7	103	12	–	–	12
Not computed	7	7	–	7	7	–	–	–	–	–	–
Median	21.3	21.5	22.4	21.3	21.2	25.5	21.3	15.3	15.5	–	15.1
Specified renter-occupied housing units	**6 319**	**5 921**	**3 460**	**2 461**	**2 175**	**62**	**224**	**398**	**294**	**34**	**70**
HOUSEHOLD INCOME IN 1989 BY GROSS RENT AS A PERCENTAGE OF HOUSEHOLD INCOME IN 1989											
All income levels	6 319	5 921	3 460	2 461	2 175	62	224	398	294	34	70
Less than 10 percent	253	246	135	111	88	–	23	7	7	–	–
10 to 14 percent	919	856	518	338	294	3	41	63	43	15	5
15 to 19 percent	856	832	467	365	339	21	5	24	11	–	13
20 to 24 percent	963	909	506	403	364	4	35	54	44	–	10
25 to 29 percent	743	700	364	336	263	5	68	43	24	5	14
30 to 34 percent	547	524	254	270	252	–	18	23	23	–	–
35 to 49 percent	648	598	415	183	163	12	8	50	36	7	7
50 percent or more	1 083	955	633	322	284	17	21	128	106	7	15
Not computed	307	301	168	133	128	–	5	6	–	–	6
Median	25.1	24.8	25.3	24.3	24.2	28.0	25.4	31.1	33.9	27.0	26.4
Less than $10,000	914	802	599	203	193	5	5	112	91	7	14
Less than 20 percent	–	–	–	–	–	–	–	–	–	–	–
20 to 24 percent	8	–	–	–	–	–	–	8	8	–	–
25 to 29 percent	15	15	15	–	–	–	–	–	–	–	–
30 to 34 percent	41	41	30	11	11	–	–	–	–	–	–
35 percent or more	610	512	390	122	112	5	5	98	83	7	8
Not computed	240	234	164	70	70	–	–	6	–	–	6
Median	50.0+	50.0+	50.0+	50.0+	50.0+	50.0+	50.0+	50.0+	50.0+	50.0+	50.0+
$10,000 to $19,999	873	811	609	202	193	–	9	62	62	–	–
Less than 20 percent	22	22	22	–	–	–	–	–	–	–	–
20 to 24 percent	22	18	18	–	–	–	–	4	4	–	–
25 to 29 percent	46	40	33	7	7	–	–	6	6	–	–
30 to 34 percent	91	85	53	32	32	–	–	6	6	–	–
35 percent or more	684	638	483	155	146	–	9	46	46	–	–
Not computed	8	8	–	8	8	–	–	–	–	–	–
Median	46.8	46.9	44.7	50.0+	50.0+	–	50.0+	45.6	45.6	–	–
$20,000 to $34,999	1 816	1 683	986	697	603	33	61	133	88	12	33
Less than 20 percent	217	196	168	28	28	–	–	21	8	–	13
20 to 24 percent	386	354	259	95	80	4	11	32	32	–	–
25 to 29 percent	417	388	248	140	118	5	17	29	18	5	6
30 to 34 percent	352	335	142	193	180	–	13	17	17	–	–
35 percent or more	404	370	169	201	162	24	15	34	13	7	14
Not computed	40	40	–	40	35	–	5	–	–	–	–
Median	28.4	28.5	26.3	31.7	31.6	46.3	30.0	27.3	26.1	35.7	27.9
$35,000 or more	2 716	2 625	1 266	1 359	1 186	24	149	91	53	15	23
Less than 20 percent	1 789	1 716	930	786	693	24	69	73	53	15	5
20 to 24 percent	547	537	229	308	284	–	24	10	–	–	10
25 to 29 percent	265	257	68	189	138	–	51	8	–	–	8
30 to 34 percent	63	63	29	34	29	–	5	–	–	–	–
35 percent or more	33	33	6	27	27	–	–	–	–	–	–
Not computed	19	19	4	15	15	–	–	–	–	–	–
Median	16.8	17.0	15.6	18.4	18.3	17.1	21.1	13.1	12.3	12.5	23.2

TIPSII [UPF] GH209 CENSUS90 71580800 07/22/93 9:14 AM MACHINE: C DATA:CENSUS90*H2TIPSDA09. 07/14/93 15:05:23 TAPE: NONE FRAME: 88
TSF:CENSUS90*92. 07/14/93 15:06:19 UTF:CENSUS90*93. 07/14/93 15:06:19 META:CENSUS90*H2TABLES09. 07/14/93 15:22:01

Table 55. Household Income Characteristics of Housing Units With an Hispanic Origin Householder: 1990

[Householders of Hispanic origin may be of any race. Data based on sample and subject to sampling variability, see text. For definitions of terms and meanings of symbols, see text]

State Inside and Outside Metropolitan Area	The State	Inside metropolitan area						Outside metropolitan area			
				Not in central city					Urban, outside urbanized area		
					Urban						
		Total	In central city	Total	Inside urbanized area	Outside urbanized area	Rural	Total	Place of 10,000 or more	Place of 2,500 to 9,999	Rural
Specified owner-occupied housing units	**9 431**	**9 142**	**4 436**	**4 706**	**3 635**	**100**	**971**	**289**	**77**	**49**	**163**
HOUSEHOLD INCOME IN 1989 BY SELECTED MONTHLY OWNER COSTS AS A PERCENTAGE OF HOUSEHOLD INCOME IN 1989											
All income levels	9 431	9 142	4 436	4 706	3 635	100	971	289	77	49	163
Less than 10 percent	1 015	973	458	515	351	8	156	42	5	5	32
10 to 14 percent	999	973	435	538	380	25	133	26	–	6	20
15 to 19 percent	1 325	1 297	696	601	489	–	112	28	6	–	22
20 to 24 percent	1 511	1 493	770	723	615	13	95	18	–	6	12
25 to 29 percent	1 112	1 080	435	645	521	15	109	32	–	10	22
30 to 34 percent	976	944	413	531	377	21	133	32	8	16	8
35 to 49 percent	1 408	1 313	660	653	529	12	112	95	48	6	41
50 percent or more	1 055	1 039	558	481	359	6	116	16	10	–	6
Not computed	30	30	11	19	14	–	5	–	–	–	–
Median	24.5	24.4	24.0	24.8	24.8	26.3	24.3	29.8	38.5	28.8	23.1
Less than $20,000	690	671	327	344	272	–	72	19	10	6	3
Less than 20 percent	32	31	10	21	8	–	13	1	–	–	1
20 to 24 percent	41	41	6	35	35	–	–	–	–	–	–
25 to 29 percent	33	33	19	14	14	–	–	–	–	–	–
30 to 34 percent	32	32	15	17	17	–	–	–	–	–	–
35 percent or more	522	504	266	238	184	–	54	18	10	6	2
Not computed	30	30	11	19	14	–	5	–	–	–	–
Median	50.0+	50.0+	50.0+	50.0+	50.0+	–	50.0+	50.0+	50.0+	45.0	36.3
$20,000 to $34,999	1 435	1 351	785	566	408	33	125	84	40	6	38
Less than 20 percent	291	289	135	154	114	–	40	2	–	–	2
20 to 24 percent	83	77	55	22	16	6	–	6	–	6	–
25 to 29 percent	131	119	75	44	38	–	6	12	–	–	12
30 to 34 percent	155	147	63	84	39	15	30	8	8	–	–
35 percent or more	775	719	457	262	201	12	49	56	32	–	24
Not computed	–	–	–	–	–	–	–	–	–	–	–
Median	37.1	36.8	38.6	33.8	34.6	33.5	32.7	39.7	40.0	22.5	41.3
$35,000 to $49,999	2 100	2 019	1 012	1 007	890	23	94	81	27	26	28
Less than 20 percent	542	507	292	215	174	15	26	35	11	–	24
20 to 24 percent	337	333	210	123	123	–	–	4	–	–	4
25 to 29 percent	305	295	95	200	175	8	17	10	–	10	–
30 to 34 percent	330	314	176	138	126	–	12	16	–	16	–
35 percent or more	586	570	239	331	292	–	39	16	16	–	–
Not computed	–	–	–	–	–	–	–	–	–	–	–
Median	27.8	27.9	25.2	29.1	29.2	13.8	31.7	25.7	35.8	30.9	10.0–
$50,000 or more	5 206	5 101	2 312	2 789	2 065	44	680	105	–	11	94
Less than 20 percent	2 474	2 416	1 152	1 264	924	18	322	58	–	11	47
20 to 24 percent	1 050	1 042	499	543	441	7	95	8	–	–	8
25 to 29 percent	643	633	246	387	294	7	86	10	–	–	10
30 to 34 percent	459	451	159	292	195	6	91	8	–	–	8
35 percent or more	580	559	256	303	211	6	86	21	–	–	21
Not computed	–	–	–	–	–	–	–	–	–	–	–
Median	20.6	20.6	20.0	21.2	21.2	22.9	20.9	18.8	–	10.4	20.0
Specified renter-occupied housing units	**43 862**	**42 633**	**37 882**	**4 751**	**4 139**	**138**	**474**	**1 229**	**673**	**104**	**452**
HOUSEHOLD INCOME IN 1989 BY GROSS RENT AS A PERCENTAGE OF HOUSEHOLD INCOME IN 1989											
All income levels	43 862	42 633	37 882	4 751	4 139	138	474	1 229	673	104	452
Less than 10 percent	1 487	1 458	1 320	138	126	–	12	29	10	–	19
10 to 14 percent	3 308	3 206	2 778	428	386	–	42	102	63	9	30
15 to 19 percent	4 924	4 714	3 970	744	680	22	42	210	152	6	52
20 to 24 percent	5 204	5 050	4 163	887	791	26	70	154	49	24	81
25 to 29 percent	5 023	4 860	4 219	641	554	16	71	163	71	7	85
30 to 34 percent	3 615	3 540	3 194	346	270	16	60	75	42	5	28
35 to 49 percent	5 953	5 805	5 148	657	584	35	38	148	86	16	46
50 percent or more	12 603	12 345	11 690	655	555	16	84	258	181	28	49
Not computed	1 745	1 655	1 400	255	193	7	55	90	19	9	62
Median	31.5	31.7	32.8	25.4	24.9	30.5	28.1	27.3	28.7	31.5	25.8
Less than $10,000	14 257	13 827	13 360	467	413	9	45	430	238	35	157
Less than 20 percent	431	408	408	–	–	–	–	23	–	–	23
20 to 24 percent	613	585	557	28	28	–	–	28	14	–	14
25 to 29 percent	963	893	857	36	36	–	–	70	24	7	39
30 to 34 percent	712	697	672	25	20	5	–	15	6	–	9
35 percent or more	10 177	9 929	9 580	349	306	4	39	248	175	28	45
Not computed	1 361	1 315	1 286	29	23	–	6	46	19	–	27
Median	50.0+	50.0+	50.0+	50.0+	50.0+	34.5	50.0+	50.0+	50.0+	50.0+	28.6
$10,000 to $19,999	9 267	9 069	8 341	728	633	18	77	198	116	16	66
Less than 20 percent	1 012	972	917	55	55	–	–	40	22	–	18
20 to 24 percent	444	437	398	39	23	–	16	7	7	–	–
25 to 29 percent	730	710	661	49	43	6	–	20	20	–	–
30 to 34 percent	874	866	816	50	50	–	–	8	4	–	4
35 percent or more	6 088	5 974	5 501	473	418	12	43	114	63	16	35
Not computed	119	110	48	62	44	–	18	9	–	–	9
Median	42.4	42.5	42.4	44.5	44.2	46.0	50.0+	37.2	35.9	45.0	36.9
$20,000 to $34,999	10 853	10 520	8 994	1 526	1 297	64	165	333	174	9	150
Less than 20 percent	2 097	1 995	1 822	173	165	–	8	102	72	–	30
20 to 24 percent	2 100	2 033	1 747	286	254	12	20	67	21	–	46
25 to 29 percent	2 589	2 523	2 220	303	253	10	40	66	20	–	46
30 to 34 percent	1 771	1 726	1 512	214	175	–	39	45	32	–	13
35 percent or more	2 141	2 097	1 644	453	378	35	40	44	29	–	15
Not computed	155	146	49	97	72	7	18	9	–	9	–
Median	27.2	27.3	27.0	29.2	28.8	36.5	30.7	24.5	23.6	–	24.9
$35,000 or more	9 485	9 217	7 187	2 030	1 796	47	187	268	145	44	79
Less than 20 percent	6 179	6 003	4 921	1 082	972	22	88	176	131	15	30
20 to 24 percent	2 047	1 995	1 461	534	486	14	34	52	7	24	21
25 to 29 percent	741	734	481	253	222	–	31	7	7	–	–
30 to 34 percent	258	251	194	57	25	11	21	7	–	5	2
35 percent or more	150	150	113	37	37	–	–	–	–	–	–
Not computed	110	84	17	67	54	–	13	26	–	–	26
Median	17.4	17.4	16.9	19.2	19.1	20.5	19.9	16.9	16.1	21.5	17.8

TIPSII [UPF] GH209 CENSUS90 71580800 07/22/93 9:14 AM MACHINE: C DATA:CENSUS90*H2TIPSDA09. 07/14/93 15:05:23 TAPE: NONE FRAME: 89
TSF:CENSUS90*92. 07/14/93 15:06:19 UTF:CENSUS90*93. 07/14/93 15:06:19 META:CENSUS90*H2TABLES09. 07/14/93 15:22:01

Table 56. **Household Income Characteristics of Housing Units With a White, Not of Hispanic Origin Householder: 1990**

[Data based on sample and subject to sampling variability, see text. For definitions of terms and meanings of symbols, see text]

State Inside and Outside Metropolitan Area	The State	Inside metropolitan area						Outside metropolitan area			
				Not in central city					Urban, outside urbanized area		
					Urban						
		Total	In central city	Total	Inside urbanized area	Outside urbanized area	Rural	Total	Place of 10,000 or more	Place of 2,500 to 9,999	Rural
Specified owner-occupied housing units	**615 573**	**568 025**	**129 349**	**438 676**	**296 127**	**11 305**	**131 244**	**47 548**	**8 351**	**5 711**	**33 323**
HOUSEHOLD INCOME IN 1989 BY SELECTED MONTHLY OWNER COSTS AS A PERCENTAGE OF HOUSEHOLD INCOME IN 1989											
All income levels	615 573	568 025	129 349	438 676	296 127	11 305	131 244	47 548	8 351	5 711	33 323
Less than 10 percent	112 263	103 412	22 400	81 012	56 824	1 805	22 383	8 851	1 570	1 022	6 245
10 to 14 percent	105 216	97 116	21 758	75 358	52 620	1 857	20 881	8 100	1 418	933	5 735
15 to 19 percent	95 977	88 502	20 009	68 493	45 958	1 788	20 747	7 475	1 202	950	5 271
20 to 24 percent	84 536	77 859	17 202	60 657	40 265	1 542	18 850	6 677	1 241	763	4 648
25 to 29 percent	68 027	62 680	13 702	48 978	31 815	1 234	15 929	5 347	944	620	3 764
30 to 34 percent	46 290	42 880	10 045	32 835	21 580	1 088	10 167	3 410	587	493	2 308
35 to 49 percent	59 807	55 191	13 726	41 465	27 238	1 216	13 011	4 616	835	463	3 301
50 percent or more	41 242	38 346	10 006	28 340	18 678	775	8 887	2 896	534	448	1 914
Not computed	2 215	2 039	501	1 538	1 149	–	389	176	20	19	137
Median	19.6	19.7	20.1	19.5	19.1	20.7	20.4	19.5	19.9	19.7	19.4
Less than $20,000	73 337	66 247	19 098	47 149	35 348	1 309	10 492	7 090	1 311	909	4 846
Less than 20 percent	9 747	8 410	2 037	6 373	4 671	168	1 534	1 337	178	123	1 036
20 to 24 percent	10 216	9 171	2 516	6 655	5 554	98	1 003	1 045	252	156	637
25 to 29 percent	8 888	8 083	2 367	5 716	4 308	191	1 217	805	147	78	573
30 to 34 percent	7 120	6 436	2 098	4 338	3 368	134	836	684	85	128	454
35 percent or more	35 299	32 228	9 622	22 606	16 352	718	5 536	3 071	629	412	2 030
Not computed	2 067	1 919	458	1 461	1 095	–	366	148	20	12	116
Median	34.8	35.1	36.1	34.7	33.9	39.1	38.0	32.1	34.0	33.6	31.3
$20,000 to $34,999	93 375	84 035	21 601	62 434	44 532	2 011	15 891	9 340	1 680	1 211	6 402
Less than 20 percent	43 758	39 506	10 256	29 250	22 084	692	6 474	4 252	774	566	2 887
20 to 24 percent	11 335	10 165	2 556	7 609	5 420	338	1 851	1 170	179	153	838
25 to 29 percent	7 708	6 759	1 700	5 059	3 298	207	1 554	949	172	121	651
30 to 34 percent	6 576	5 891	1 470	4 421	3 027	187	1 207	685	126	94	465
35 percent or more	23 982	21 707	5 619	16 088	10 696	587	4 805	2 275	429	277	1 552
Not computed	16	7	–	7	7	–	–	9	–	–	9
Median	21.3	21.2	21.1	21.3	20.2	24.6	24.0	21.8	21.8	21.3	21.8
$35,000 to $49,999	116 057	105 168	25 314	79 854	55 948	2 175	21 731	10 889	1 951	1 390	7 521
Less than 20 percent	53 652	48 330	11 913	36 417	26 757	990	8 670	5 322	1 005	648	3 649
20 to 24 percent	13 878	12 458	2 998	9 460	6 425	189	2 846	1 420	191	169	1 060
25 to 29 percent	14 666	13 069	2 900	10 169	6 846	275	3 048	1 597	299	247	1 044
30 to 34 percent	12 344	11 299	2 814	8 485	5 907	389	2 189	1 045	222	147	676
35 percent or more	21 502	19 997	4 689	15 308	10 006	332	4 970	1 505	234	179	1 092
Not computed	15	15	–	15	7	–	8	–	–	–	–
Median	21.6	21.7	21.2	21.9	20.9	22.6	23.9	20.4	19.2	21.4	20.5
$50,000 or more	332 804	312 575	63 336	249 239	160 299	5 810	83 130	20 229	3 409	2 201	14 554
Less than 20 percent	206 299	192 784	39 961	152 823	101 890	3 600	47 333	13 515	2 233	1 568	9 679
20 to 24 percent	49 107	46 065	9 132	36 933	22 866	917	13 150	3 042	619	285	2 113
25 to 29 percent	36 765	34 769	6 735	28 034	17 363	561	10 110	1 996	326	174	1 496
30 to 34 percent	20 250	19 254	3 663	15 591	9 278	378	5 935	996	154	124	713
35 percent or more	20 266	19 605	3 802	15 803	8 862	354	6 587	661	77	43	541
Not computed	117	98	43	55	40	–	15	19	–	7	12
Median	16.4	16.5	15.9	16.6	15.8	16.9	18.0	15.1	15.5	14.4	15.2
Specified renter-occupied housing units	**307 263**	**282 006**	**130 906**	**151 100**	**121 178**	**6 282**	**23 640**	**25 257**	**8 280**	**5 762**	**11 203**
HOUSEHOLD INCOME IN 1989 BY GROSS RENT AS A PERCENTAGE OF HOUSEHOLD INCOME IN 1989											
All income levels	307 263	282 006	130 906	151 100	121 178	6 282	23 640	25 257	8 280	5 762	11 203
Less than 10 percent	10 755	9 896	4 893	5 003	4 066	146	791	859	317	165	377
10 to 14 percent	31 644	29 035	14 036	14 999	12 067	654	2 278	2 609	871	644	1 094
15 to 19 percent	48 570	44 705	20 060	24 645	19 812	990	3 843	3 865	1 322	781	1 755
20 to 24 percent	48 703	44 875	19 702	25 173	20 257	1 090	3 826	3 828	1 202	950	1 676
25 to 29 percent	41 112	37 717	17 909	19 808	16 327	678	2 803	3 395	1 181	842	1 372
30 to 34 percent	27 718	25 605	11 996	13 609	10 762	608	2 239	2 113	658	496	959
35 to 49 percent	37 902	34 998	16 458	18 540	15 044	814	2 682	2 904	955	675	1 274
50 percent or more	44 628	40 848	20 924	19 924	16 100	999	2 825	3 780	1 441	990	1 349
Not computed	16 231	14 327	4 928	9 399	6 743	303	2 353	1 904	333	219	1 347
Median	25.7	25.7	26.2	25.3	25.3	25.8	24.9	25.8	26.1	26.4	25.1
Less than $10,000	51 020	46 140	25 078	21 062	17 192	1 142	2 728	4 880	1 921	1 302	1 657
Less than 20 percent	1 685	1 482	684	798	667	46	85	203	76	61	66
20 to 24 percent	3 302	3 012	1 353	1 659	1 371	114	174	290	77	92	121
25 to 29 percent	6 357	5 695	3 174	2 521	2 209	80	232	662	304	176	182
30 to 34 percent	3 519	3 179	1 829	1 350	1 118	76	156	340	144	130	66
35 percent or more	30 660	27 919	15 618	12 301	10 071	745	1 485	2 741	1 130	759	852
Not computed	5 497	4 853	2 420	2 433	1 756	81	596	644	190	84	370
Median	50.0+	50.0+	50.0+	50.0+	50.0+	50.0+	50.0+	50.0+	50.0+	50.0+	50.0+
$10,000 to $19,999	50 466	45 189	22 895	22 294	18 240	1 000	3 054	5 277	1 833	1 253	2 191
Less than 20 percent	2 692	2 439	1 381	1 058	865	52	141	253	129	42	82
20 to 24 percent	3 150	2 683	1 283	1 400	1 170	54	176	467	150	125	192
25 to 29 percent	5 548	4 906	2 769	2 137	1 817	111	209	642	241	177	224
30 to 34 percent	5 750	5 085	2 997	2 088	1 673	152	263	665	240	141	284
35 percent or more	30 521	27 647	13 855	13 792	11 413	559	1 820	2 874	1 011	747	1 116
Not computed	2 805	2 429	610	1 819	1 302	72	445	376	62	21	293
Median	41.5	41.9	40.2	43.5	43.4	41.5	45.1	38.6	37.7	39.2	39.1
$20,000 to $34,999	86 896	79 614	37 036	42 578	33 994	1 660	6 924	7 282	2 263	1 594	3 420
Less than 20 percent	13 854	12 226	6 812	5 414	4 239	260	915	1 628	562	383	683
20 to 24 percent	18 415	16 545	8 631	7 914	6 320	358	1 236	1 870	654	481	735
25 to 29 percent	18 502	16 991	8 055	8 936	7 404	278	1 254	1 511	527	348	636
30 to 34 percent	13 719	12 852	5 683	7 169	5 790	272	1 107	867	236	170	461
35 percent or more	18 548	17 586	6 949	10 637	8 432	426	1 779	962	235	155	572
Not computed	3 858	3 414	906	2 508	1 809	66	633	444	49	57	333
Median	27.5	27.7	26.6	28.8	28.7	28.2	29.0	24.8	24.2	24.0	26.0
$35,000 or more	118 881	111 063	45 897	65 166	51 752	2 480	10 934	7 818	2 263	1 613	3 935
Less than 20 percent	72 738	67 489	30 112	37 377	30 174	1 432	5 771	5 249	1 743	1 104	2 395
20 to 24 percent	23 836	22 635	8 435	14 200	11 396	564	2 240	1 201	321	252	628
25 to 29 percent	10 705	10 125	3 911	6 214	4 897	209	1 108	580	109	141	330
30 to 34 percent	4 730	4 489	1 487	3 002	2 181	108	713	241	38	55	148
35 percent or more	2 801	2 694	960	1 734	1 228	83	423	107	20	4	83
Not computed	4 071	3 631	992	2 639	1 876	84	679	440	32	57	351
Median	17.9	18.0	17.3	18.4	18.3	18.5	18.9	16.8	15.9	16.2	17.5

TIPSII [UPF] GH209 CENSUS90 71580800 07/22/93 9:14 AM MACHINE: C DATA:CENSUS90*H2TIPSDA09. 07/14/93 15:05:23 TAPE: NONE FRAME: 90
TSF:CENSUS90*92. 07/14/93 15:06:19 UTF:CENSUS90*93. 07/14/93 15:06:19 META:CENSUS90*H2TABLES09. 07/14/93 15:22:01

Table 57. **Occupancy, Fuel, and Structural Characteristics of Housing Units With a Householder of Selected Racial Groups: 1990**

[Threshold is 50 persons. Data based on sample and subject to sampling variability, see text. For definitions of terms and meanings of symbols, see text]

State	American Indian	Eskimo	All Asian	Chinese	Filipino	Japanese	Asian Indian	Korean
Occupied housing units	**2 415**	**22**	**12 875**	**3 228**	**1 287**	**1 146**	**3 531**	**887**
TENURE								
Owner-occupied housing units	907	10	6 605	1 812	713	429	2 156	388
Renter-occupied housing units	1 508	12	6 270	1 416	574	717	1 375	499
YEAR STRUCTURE BUILT								
Owner-occupied housing units	**907**	**10**	**6 605**	**1 812**	**713**	**429**	**2 156**	**388**
1989 to March 1990	2	–	115	49	12	3	41	–
1985 to 1988	39	–	935	290	73	60	325	50
1980 to 1984	62	–	725	197	45	25	311	42
1970 to 1979	176	–	1 493	401	178	89	534	55
1960 to 1969	146	–	1 183	302	180	76	409	59
1950 to 1959	155	–	963	225	104	69	261	105
1940 to 1949	52	–	437	116	59	53	101	41
1939 or earlier	275	10	754	232	62	54	174	36
Renter-occupied housing units	**1 508**	**12**	**6 270**	**1 416**	**574**	**717**	**1 375**	**499**
1989 to March 1990	54	–	50	5	–	8	31	–
1985 to 1988	118	–	558	149	23	83	179	28
1980 to 1984	123	–	380	47	34	48	73	8
1970 to 1979	304	–	1 062	277	109	87	227	118
1960 to 1969	137	–	1 098	246	146	98	183	166
1950 to 1959	178	–	740	126	77	105	161	83
1940 to 1949	113	7	609	156	76	24	153	30
1939 or earlier	481	5	1 773	410	109	264	368	66
BEDROOMS								
Owner-occupied housing units	**907**	**10**	**6 605**	**1 812**	**713**	**429**	**2 156**	**388**
None	–	–	17	8	9	–	–	–
1	32	–	253	104	34	–	53	7
2	122	–	1 177	298	122	89	373	76
3	433	–	2 713	730	342	180	782	168
4	285	–	1 884	561	129	115	705	94
5 or more	35	10	561	111	77	45	243	43
Renter-occupied housing units	**1 508**	**12**	**6 270**	**1 416**	**574**	**717**	**1 375**	**499**
None	83	–	477	171	72	27	63	47
1	524	5	1 883	316	156	163	434	239
2	559	–	2 646	693	212	191	712	162
3	252	7	987	203	100	257	130	36
4	77	–	262	33	26	79	36	15
5 or more	13	–	15	–	8	–	–	–
SOURCE OF WATER								
Public system or private company	1 985	22	11 223	2 835	1 064	991	2 987	735
Individual drilled well	321	–	1 502	367	217	127	484	130
Individual dug well	92	–	134	26	6	28	53	13
Some other source	17	–	16	–	–	–	7	9
SEWAGE DISPOSAL								
Public sewer	1 806	22	10 390	2 547	1 012	915	2 739	706
Septic tank or cesspool	603	–	2 396	671	267	224	782	181
Other means	6	–	89	10	8	7	10	–
KITCHEN FACILITIES								
Complete kitchen facilities	2 408	22	12 829	3 204	1 280	1 146	3 531	887
Lacking complete kitchen facilities	7	–	46	24	7	–	–	–
HOUSE HEATING FUEL								
Utility gas	746	7	4 261	996	323	478	1 045	225
Bottled, tank, or LP gas	116	–	365	99	47	26	61	38
Electricity	424	–	2 623	641	293	210	733	219
Fuel oil, kerosene, etc.	986	15	5 518	1 472	618	432	1 656	387
Coal or coke	9	–	22	6	–	–	5	11
Wood	87	–	39	10	6	–	16	7
Solar energy	8	–	4	4	–	–	–	–
Other fuel	19	–	16	–	–	–	7	–
No fuel used	20	–	27	–	–	–	8	–
VEHICLES AVAILABLE								
None	541	–	787	228	87	33	200	11
1	785	15	4 382	1 069	442	558	933	399
2	697	7	5 318	1 416	420	414	1 687	390
3	283	–	1 706	393	220	92	549	65
4	97	–	513	83	96	45	117	16
5 or more	12	–	169	39	22	4	45	6
YEAR HOUSEHOLDER MOVED INTO UNIT								
Owner-occupied housing units	**907**	**10**	**6 605**	**1 812**	**713**	**429**	**2 156**	**388**
1989 to March 1990	75	–	1 089	245	91	83	403	82
1985 to 1988	232	10	2 962	885	220	191	926	167
1980 to 1984	130	–	1 136	274	99	52	444	61
1970 to 1979	254	–	1 188	287	271	80	366	64
1960 to 1969	119	–	132	70	11	14	13	14
1959 or earlier	97	–	98	51	21	9	4	–
Renter-occupied housing units	**1 508**	**12**	**6 270**	**1 416**	**574**	**717**	**1 375**	**499**
1989 to March 1990	633	–	3 329	774	277	392	744	277
1985 to 1988	513	7	2 416	507	240	289	542	206
1980 to 1984	237	5	294	66	32	8	30	10
1970 to 1979	111	–	207	55	15	28	59	6
1960 to 1969	–	–	10	–	10	–	–	–
1959 or earlier	14	–	14	14	–	–	–	–
PLUMBING FACILITIES BY PERSONS PER ROOM								
Owner-occupied housing units	**907**	**10**	**6 605**	**1 812**	**713**	**429**	**2 156**	**388**
Lacking complete plumbing facilities	12	–	7	–	–	–	7	–
1.01 or more	–	–	–	–	–	–	–	–
Renter-occupied housing units	**1 508**	**12**	**6 270**	**1 416**	**574**	**717**	**1 375**	**499**
Lacking complete plumbing facilities	35	–	44	22	–	–	10	–
1.01 or more	–	–	4	–	–	–	–	–

TIPSII [UPF] GH209 CENSUS90 71580800 07/22/93 9:14 AM MACHINE: C DATA:CENSUS90*H2TIPSDA09. 07/14/93 15:05:23 TAPE: NONE FRAME: 91
TSF:CENSUS90*92. 07/14/93 15:06:19 UTF:CENSUS90*93. 07/14/93 15:06:19 META:CENSUS90*H2TABLES09. 07/14/93 15:22:01

Table 57. **Occupancy, Fuel, and Structural Characteristics of Housing Units With a Householder of Selected Racial Groups: 1990**—Con.

[Threshold is 50 persons. Data based on sample and subject to sampling variability, see text. For definitions of terms and meanings of symbols, see text]

State	Vietnamese	Cambodian	Laotian	Thai	All Pacific Islander	Hawaiian	Samoan	Guamanian
Occupied housing units	**1 056**	**251**	**558**	**157**	**199**	**91**	**33**	**69**
TENURE								
Owner-occupied housing units	513	111	151	63	76	45	13	12
Renter-occupied housing units	543	140	407	94	123	46	20	57
YEAR STRUCTURE BUILT								
Owner-occupied housing units	**513**	**111**	**151**	**63**	**76**	**45**	**13**	**12**
1989 to March 1990	–	–	10	–	–	–	–	–
1985 to 1988	70	9	25	–	–	–	–	–
1980 to 1984	47	7	–	14	7	–	7	–
1970 to 1979	102	22	34	14	16	11	–	5
1960 to 1969	66	14	14	–	13	13	–	–
1950 to 1959	112	41	12	11	18	12	–	–
1940 to 1949	40	–	7	–	6	–	6	–
1939 or earlier	76	18	49	24	16	9	–	7
Renter-occupied housing units	**543**	**140**	**407**	**94**	**123**	**46**	**20**	**57**
1989 to March 1990	–	–	–	–	–	–	–	–
1985 to 1988	29	–	11	25	–	–	–	–
1980 to 1984	77	24	46	–	6	6	–	–
1970 to 1979	45	9	71	13	19	5	–	14
1960 to 1969	102	33	18	16	43	16	16	11
1950 to 1959	90	8	46	10	19	19	–	–
1940 to 1949	55	4	67	25	16	–	–	16
1939 or earlier	145	62	148	5	20	–	4	16
BEDROOMS								
Owner-occupied housing units	**513**	**111**	**151**	**63**	**76**	**45**	**13**	**12**
None	–	–	–	–	–	–	–	–
1	46	5	4	–	–	–	–	–
2	112	24	21	24	6	–	6	–
3	254	70	58	34	49	31	–	12
4	89	6	58	5	21	14	7	–
5 or more	12	6	10	–	–	–	–	–
Renter-occupied housing units	**543**	**140**	**407**	**94**	**123**	**46**	**20**	**57**
None	55	8	7	–	–	–	–	–
1	169	37	136	54	49	18	20	11
2	233	62	153	25	64	23	–	41
3	71	25	77	15	5	5	–	–
4	15	8	34	–	5	–	–	5
5 or more	–	–	–	–	–	–	–	–
SOURCE OF WATER								
Public system or private company	1 011	251	532	143	169	61	33	69
Individual drilled well	45	–	26	14	30	30	–	–
Individual dug well	–	–	–	–	–	–	–	–
Some other source	–	–	–	–	–	–	–	–
SEWAGE DISPOSAL								
Public sewer	950	233	506	137	158	50	33	69
Septic tank or cesspool	81	9	32	20	41	41	–	–
Other means	25	9	20	–	–	–	–	–
KITCHEN FACILITIES								
Complete kitchen facilities	1 045	251	554	157	199	91	33	69
Lacking complete kitchen facilities	11	–	4	–	–	–	–	–
HOUSE HEATING FUEL								
Utility gas	390	121	324	51	31	16	4	11
Bottled, tank, or LP gas	47	–	34	–	18	18	–	–
Electricity	171	35	87	57	16	16	–	–
Fuel oil, kerosene, etc.	440	95	102	49	129	36	29	58
Coal or coke	–	–	–	–	–	–	–	–
Wood	–	–	–	–	5	5	–	–
Solar energy	–	–	–	–	–	–	–	–
Other fuel	–	–	–	–	–	–	–	–
No fuel used	8	–	11	–	–	–	–	–
VEHICLES AVAILABLE								
None	72	43	42	–	20	–	20	–
1	283	120	208	75	72	52	–	14
2	415	38	191	49	91	34	7	50
3	191	45	52	33	16	5	6	5
4	77	5	44	–	–	–	–	–
5 or more	18	–	21	–	–	–	–	–
YEAR HOUSEHOLDER MOVED INTO UNIT								
Owner-occupied housing units	**513**	**111**	**151**	**63**	**76**	**45**	**13**	**12**
1989 to March 1990	98	17	53	–	–	–	–	–
1985 to 1988	301	54	75	29	22	9	6	7
1980 to 1984	74	22	23	14	17	5	7	5
1970 to 1979	32	12	–	20	17	11	–	–
1960 to 1969	8	–	–	–	20	20	–	–
1959 or earlier	–	6	–	–	–	–	–	–
Renter-occupied housing units	**543**	**140**	**407**	**94**	**123**	**46**	**20**	**57**
1989 to March 1990	246	82	172	60	91	30	20	41
1985 to 1988	216	44	170	27	11	–	–	11
1980 to 1984	53	14	57	7	5	–	–	5
1970 to 1979	28	–	8	–	16	16	–	–
1960 to 1969	–	–	–	–	–	–	–	–
1959 or earlier	–	–	–	–	–	–	–	–
PLUMBING FACILITIES BY PERSONS PER ROOM								
Owner-occupied housing units	**513**	**111**	**151**	**63**	**76**	**45**	**13**	**12**
Lacking complete plumbing facilities	–	–	–	–	–	–	–	–
1.01 or more	–	–	–	–	–	–	–	–
Renter-occupied housing units	**543**	**140**	**407**	**94**	**123**	**46**	**20**	**57**
Lacking complete plumbing facilities	8	–	4	–	–	–	–	–
1.01 or more	–	–	4	–	–	–	–	–

TIPSII [UPF] GH209 CENSUS90 71580800 07/22/93 9:14 AM MACHINE: C DATA:CENSUS90*H2TIPSDA09. 07/14/93 15:05:23 TAPE: NONE FRAME: 92
TSF:CENSUS90*92. 07/14/93 15:06:19 UTF:CENSUS90*93. 07/14/93 15:06:19 META:CENSUS90*H2TABLES09. 07/14/93 15:22:01

Table 58. Social and Financial Characteristics of Housing Units With a Householder of Selected Racial Groups: 1990

[Threshold is 50 persons. Data based on sample and subject to sampling variability, see text. For definitions of terms and meanings of symbols, see text]

State	American Indian	Eskimo	All Asian	Chinese	Filipino	Japanese	Asian Indian	Korean
Occupied housing units	**2 415**	**22**	**12 875**	**3 228**	**1 287**	**1 146**	**3 531**	**887**
HOUSEHOLDER 65 YEARS AND OVER								
Occupied housing units	**340**	**10**	**557**	**201**	**93**	**29**	**46**	**25**
Owner occupied	154	10	285	155	45	6	24	13
1-person households	199	10	166	57	38	11	15	5
Built 1939 or earlier	95	10	165	59	32	11	9	6
Mean household income in 1989 (dollars)	19 174	6 600	36 296	45 416	37 797	25 674	44 038	28 709
Female householder, no husband present	208	10	123	26	29	–	14	15
Lacking complete plumbing facilities	14	–	10	5	–	–	5	–
No vehicle available	200	–	131	34	34	–	5	–
No telephone in unit	–	–	34	19	10	–	5	–
1-person households	–	–	19	14	–	–	5	–
HOUSEHOLDS BELOW POVERTY LEVEL								
Owner-occupied housing units	**38**	**–**	**162**	**83**	**14**	**16**	**15**	**29**
Married-couple families	–	–	98	56	7	5	9	16
With own children under 18 years	–	–	79	48	7	5	9	5
Families with female householder	7	–	13	–	–	–	–	13
With own children under 18 years	2	–	13	–	–	–	–	13
Householder worked in 1989	10	–	108	52	7	10	15	19
With public assistance income	5	–	4	–	–	–	–	4
With Social Security income	21	–	13	13	–	–	–	–
Built 1939 or earlier	28	–	5	–	–	–	–	5
Lacking complete plumbing facilities	5	–	–	–	–	–	–	–
No vehicle available	32	–	19	10	–	–	9	–
No telephone in unit	–	–	–	–	–	–	–	–
1.01 or more persons per room	–	–	22	8	–	–	9	–
Renter-occupied housing units	**285**	**–**	**1 036**	**261**	**60**	**67**	**171**	**113**
Married-couple families	33	–	283	64	4	32	43	91
With own children under 18 years	19	–	156	28	4	18	21	58
Families with female householder	94	–	170	–	15	5	15	–
With own children under 18 years	75	–	127	–	15	5	15	–
Householder worked in 1989	47	–	467	123	19	26	91	65
With public assistance income	158	–	193	20	12	11	19	11
With Social Security income	74	–	51	12	9	–	10	–
Built 1939 or earlier	69	–	354	101	9	30	63	4
Lacking complete plumbing facilities	13	–	8	–	–	–	–	–
No vehicle available	198	–	335	112	12	5	52	–
No telephone in unit	58	–	95	23	–	–	5	9
1.01 or more persons per room	33	–	198	17	–	4	22	33
MEDIAN HOUSEHOLD INCOME IN 1989								
Occupied housing units (dollars)	**31 326**	**25 208**	**47 557**	**42 239**	**49 320**	**53 851**	**59 321**	**41 115**
Owner occupied (dollars)	50 596	5 360	63 896	61 936	58 537	65 985	72 168	60 831
Renter occupied (dollars)	25 519	26 250	30 969	25 547	34 674	42 639	34 848	22 880
Specified owner-occupied housing units	**701**	**10**	**5 350**	**1 511**	**575**	**354**	**1 732**	**336**
MORTGAGE STATUS AND SELECTED MONTHLY OWNER COSTS								
With a mortgage	544	10	4 991	1 356	538	311	1 667	331
Less than $200	–	–	7	–	–	–	7	–
$200 to $299	–	–	13	13	–	–	–	–
$300 to $399	17	–	65	16	24	–	8	3
$400 to $499	40	–	56	21	26	–	–	3
$500 to $599	11	–	136	24	38	8	21	21
$600 to $699	28	–	173	55	47	13	35	17
$700 to $799	33	–	205	74	34	7	35	6
$800 to $899	78	–	289	69	10	34	102	4
$900 to $999	64	–	261	48	45	17	71	31
$1,000 to $1,249	108	10	779	200	91	62	272	25
$1,250 to $1,499	50	–	832	233	31	42	287	56
$1,500 to $1,999	51	–	980	312	85	58	316	52
$2,000 or more	64	–	1 195	291	107	70	513	113
Median (dollars)	1 002	1 125	1 404	1 420	1 124	1 336	1 496	1 498
Mean (dollars)	1 212	1 044	1 616	1 609	1 321	1 586	1 781	1 718
Not mortgaged	157	–	359	155	37	43	65	5
Less than $100	5	–	–	–	–	–	–	–
$100 to $199	20	–	6	6	–	–	–	–
$200 to $299	58	–	46	18	–	–	20	–
$300 to $399	45	–	124	58	12	9	9	–
$400 to $499	16	–	101	32	25	25	4	5
$500 or more	13	–	82	41	–	9	32	–
Median (dollars)	295	–	403	395	423	455	444	425
Mean (dollars)	322	–	447	433	416	467	569	410
Specified renter-occupied housing units	**1 491**	**12**	**6 208**	**1 406**	**565**	**701**	**1 372**	**481**
GROSS RENT								
Less than $100	24	–	–	–	–	–	–	–
$100 to $149	95	–	48	5	12	–	5	–
$150 to $199	41	–	38	–	–	–	–	–
$200 to $249	49	–	47	22	7	–	7	–
$250 to $299	15	7	70	5	13	12	6	–
$300 to $349	61	–	89	25	9	–	31	6
$350 to $399	33	–	234	79	6	7	23	28
$400 to $449	113	–	316	81	41	20	32	22
$450 to $499	103	–	500	165	70	31	81	48
$500 to $549	115	–	531	155	22	43	111	38
$550 to $599	113	–	487	99	53	27	109	43
$600 to $649	93	5	622	111	74	42	119	66
$650 to $699	211	–	518	82	20	48	184	35
$700 to $749	53	–	501	110	18	38	157	45
$750 to $999	189	–	1 245	290	133	82	353	96
$1,000 or more	142	–	873	154	43	351	143	54
No cash rent	41	–	89	23	44	–	11	–
Median (dollars)	584	296	657	625	619	1 001	693	642
Mean (dollars)	594	425	718	685	657	1 046	720	685

TIPSII [UPF] GH209 CENSUS90 71580800 07/22/93 9:14 AM MACHINE: C DATA:CENSUS90*H2TIPSDA09. 07/14/93 15:05:23 TAPE: NONE FRAME: 93
TSF:CENSUS90*92. 07/14/93 15:06:19 UTF:CENSUS90*93. 07/14/93 15:06:19 META:CENSUS90*H2TABLES09. 07/14/93 15:22:01

Table 58. **Social and Financial Characteristics of Housing Units With a Householder of Selected Racial Groups: 1990**
—Con.

[Threshold is 50 persons. Data based on sample and subject to sampling variability, see text. For definitions of terms and meanings of symbols, see text]

State	Vietnamese	Cambodian	Laotian	Thai	All Pacific Islander	Hawaiian	Samoan	Guamanian
Occupied housing units	**1 056**	**251**	**558**	**157**	**199**	**91**	**33**	**69**
HOUSEHOLDER 65 YEARS AND OVER								
Occupied housing units	**46**	**29**	**19**	**–**	**–**	**–**	**–**	**–**
Owner occupied	13	11	–	–	–	–	–	–
1-person households	13	8	–	–	–	–	–	–
Built 1939 or earlier	–	–	7	–	–	–	–	–
Mean household income in 1989 (dollars)	42 778	21 641	17 060	–	–	–	–	–
Female householder, no husband present	21	8	–	–	–	–	–	–
Lacking complete plumbing facilities	–	–	–	–	–	–	–	–
No vehicle available	19	8	12	–	–	–	–	–
No telephone in unit	–	–	–	–	–	–	–	–
1-person households	–	–	–	–	–	–	–	–
HOUSEHOLDS BELOW POVERTY LEVEL								
Owner-occupied housing units	**5**	**–**	**–**	**–**	**–**	**–**	**–**	**–**
Married-couple families	5	–	–	–	–	–	–	–
With own children under 18 years	5	–	–	–	–	–	–	–
Families with female householder	–	–	–	–	–	–	–	–
With own children under 18 years	–	–	–	–	–	–	–	–
Householder worked in 1989	5	–	–	–	–	–	–	–
With public assistance income	–	–	–	–	–	–	–	–
With Social Security income	–	–	–	–	–	–	–	–
Built 1939 or earlier	–	–	–	–	–	–	–	–
Lacking complete plumbing facilities	–	–	–	–	–	–	–	–
No vehicle available	–	–	–	–	–	–	–	–
No telephone in unit	–	–	–	–	–	–	–	–
1.01 or more persons per room	5	–	–	–	–	–	–	–
Renter-occupied housing units	**122**	**42**	**34**	**37**	**39**	**21**	**4**	**14**
Married-couple families	19	16	–	–	9	5	4	–
With own children under 18 years	6	16	–	–	9	5	4	–
Families with female householder	36	26	22	18	16	16	–	–
With own children under 18 years	24	20	8	7	–	–	–	–
Householder worked in 1989	36	17	22	12	14	–	–	14
With public assistance income	46	19	13	–	16	16	–	–
With Social Security income	10	–	–	–	–	–	–	–
Built 1939 or earlier	52	26	15	5	4	–	4	–
Lacking complete plumbing facilities	8	–	–	–	–	–	–	–
No vehicle available	47	26	21	–	4	–	4	–
No telephone in unit	13	–	15	–	4	–	4	–
1.01 or more persons per room	29	29	–	–	30	16	–	14
MEDIAN HOUSEHOLD INCOME IN 1989								
Occupied housing units (dollars)	**47 391**	**35 592**	**39 881**	**29 635**	**35 493**	**36 020**	**26 953**	**32 159**
Owner occupied (dollars)	56 080	49 464	61 676	64 342	38 571	36 761	60 158	39 643
Renter occupied (dollars)	37 679	26 458	35 243	17 273	29 097	32 500	25 938	30 795
Specified owner-occupied housing units	**381**	**58**	**120**	**45**	**67**	**36**	**13**	**12**
MORTGAGE STATUS AND SELECTED MONTHLY OWNER COSTS								
With a mortgage	355	58	120	45	67	36	13	12
Less than $200	–	–	–	–	–	–	–	–
$200 to $299	–	–	–	–	–	–	–	–
$300 to $399	–	–	4	–	7	7	–	–
$400 to $499	6	–	–	–	6	–	–	–
$500 to $599	24	–	–	–	–	–	–	–
$600 to $699	–	6	–	–	11	11	–	–
$700 to $799	–	–	13	–	13	13	–	–
$800 to $899	30	–	7	24	–	–	–	–
$900 to $999	34	–	–	–	–	–	–	–
$1,000 to $1,249	62	21	19	10	17	5	–	12
$1,250 to $1,499	98	9	52	6	13	–	13	–
$1,500 to $1,999	73	22	12	5	–	–	–	–
$2,000 or more	28	–	13	–	–	–	–	–
Median (dollars)	1 305	1 306	1 332	847	737	700	1 375	1 125
Mean (dollars)	1 455	1 347	1 377	1 026	876	695	1 332	1 144
Not mortgaged	26	–	–	–	–	–	–	–
Less than $100	–	–	–	–	–	–	–	–
$100 to $199	–	–	–	–	–	–	–	–
$200 to $299	8	–	–	–	–	–	–	–
$300 to $399	13	–	–	–	–	–	–	–
$400 to $499	5	–	–	–	–	–	–	–
$500 or more	–	–	–	–	–	–	–	–
Median (dollars)	319	–	–	–	–	–	–	–
Mean (dollars)	342	–	–	–	–	–	–	–
Specified renter-occupied housing units	**537**	**140**	**407**	**94**	**111**	**34**	**20**	**57**
GROSS RENT								
Less than $100	–	–	–	–	–	–	–	–
$100 to $149	–	8	8	–	–	–	–	–
$150 to $199	24	–	5	–	–	–	–	–
$200 to $249	11	–	–	–	–	–	–	–
$250 to $299	3	–	–	–	16	16	–	–
$300 to $349	–	–	18	–	–	–	–	–
$350 to $399	19	–	59	7	–	–	–	–
$400 to $449	45	–	49	–	–	–	–	–
$450 to $499	21	4	49	–	–	–	–	–
$500 to $549	56	28	32	–	31	6	–	25
$550 to $599	47	43	26	10	7	7	–	–
$600 to $649	43	5	67	13	–	–	–	–
$650 to $699	69	–	20	18	31	–	20	11
$700 to $749	55	15	11	17	21	5	–	16
$750 to $999	114	37	39	14	–	–	–	–
$1,000 or more	19	–	24	15	5	–	–	5
No cash rent	11	–	–	–	–	–	–	–
Median (dollars)	643	585	524	697	652	508	675	666
Mean (dollars)	639	624	551	765	594	449	670	654

TIPSII [UPF] GH209 CENSUS90 71580800 07/22/93 9:14 AM MACHINE: C DATA:CENSUS90*H2TIPSDA09. 07/14/93 15:05:23 TAPE: NONE FRAME: 94
TSF:CENSUS90*92. 07/14/93 15:06:19 UTF:CENSUS90*93. 07/14/93 15:06:19 META:CENSUS90*H2TABLES09. 07/14/93 15:22:01

Table 59. Household Income Characteristics of Housing Units With a Householder of Selected Racial Groups: 1990

[Threshold is 50 persons. Data based on sample and subject to sampling variability, see text. For definitions of terms and meanings of symbols, see text]

State	American Indian	Eskimo	All Asian	Chinese	Filipino	Japanese	Asian Indian	Korean
Specified owner-occupied housing units	**701**	**10**	**5 350**	**1 511**	**575**	**354**	**1 732**	**336**
HOUSEHOLD INCOME IN 1989 BY SELECTED MONTHLY OWNER COSTS AS A PERCENTAGE OF HOUSEHOLD INCOME IN 1989								
All income levels	701	10	5 350	1 511	575	354	1 732	336
Less than 10 percent	88	–	573	208	71	49	154	39
10 to 14 percent	88	–	621	177	78	65	196	28
15 to 19 percent	112	–	741	158	119	32	271	19
20 to 24 percent	93	–	813	221	94	47	301	52
25 to 29 percent	98	–	726	167	58	35	290	32
30 to 34 percent	51	–	562	162	35	37	180	28
35 to 49 percent	86	–	769	210	53	60	225	57
50 percent or more	77	10	529	199	67	29	108	81
Not computed	8	–	16	9	–	–	7	–
Median	23.1	50.0+	24.5	24.7	21.0	23.3	24.0	29.7
Less than $20,000	75	10	230	111	38	16	6	37
Less than 20 percent	6	–	–	–	–	–	–	–
20 to 24 percent	3	–	6	–	6	–	–	–
25 to 29 percent	–	–	7	–	–	–	–	–
30 to 34 percent	19	–	16	6	–	–	–	5
35 percent or more	39	10	192	96	32	16	6	32
Not computed	8	–	9	9	–	–	–	–
Median	50.0+	50.0+	50.0+	50.0+	50.0+	50.0+	50.0+	50.0+
$20,000 to $34,999	114	–	373	151	36	31	53	22
Less than 20 percent	42	–	60	19	21	–	5	–
20 to 24 percent	13	–	27	16	–	7	–	4
25 to 29 percent	–	–	54	22	–	–	18	7
30 to 34 percent	5	–	19	–	6	8	–	–
35 percent or more	54	–	213	94	9	16	30	11
Not computed	–	–	–	–	–	–	–	–
Median	32.0	–	37.6	43.5	18.9	35.6	43.9	40.0
$35,000 to $49,999	149	–	869	202	119	53	224	62
Less than 20 percent	41	–	111	34	23	6	13	10
20 to 24 percent	25	–	106	34	23	8	15	–
25 to 29 percent	41	–	141	14	14	–	61	12
30 to 34 percent	20	–	151	31	20	16	43	–
35 percent or more	22	–	360	89	39	23	92	40
Not computed	–	–	–	–	–	–	–	–
Median	26.0	–	32.5	33.1	29.8	33.9	32.7	42.9
$50,000 or more	363	–	3 878	1 047	382	254	1 449	215
Less than 20 percent	199	–	1 764	490	224	140	603	76
20 to 24 percent	52	–	674	171	65	32	286	48
25 to 29 percent	57	–	524	131	44	35	211	13
30 to 34 percent	7	–	376	125	9	13	137	23
35 percent or more	48	–	533	130	40	34	205	55
Not computed	–	–	7	–	–	–	7	–
Median	18.4	–	21.3	21.0	18.0	17.5	22.1	23.3
Specified renter-occupied housing units	**1 491**	**12**	**6 208**	**1 406**	**565**	**701**	**1 372**	**481**
HOUSEHOLD INCOME IN 1989 BY GROSS RENT AS A PERCENTAGE OF HOUSEHOLD INCOME IN 1989								
All income levels	1 491	12	6 208	1 406	565	701	1 372	481
Less than 10 percent	57	–	237	38	40	23	73	–
10 to 14 percent	101	7	912	170	101	101	230	47
15 to 19 percent	167	–	835	180	75	88	172	55
20 to 24 percent	196	–	957	181	106	155	188	49
25 to 29 percent	234	5	732	166	56	88	212	56
30 to 34 percent	134	–	520	134	40	56	111	29
35 to 49 percent	268	–	648	185	38	66	177	84
50 percent or more	268	–	1 064	286	65	106	142	121
Not computed	66	–	303	66	44	18	67	40
Median	29.1	14.3	25.1	28.0	22.1	24.2	24.7	32.3
Less than $10,000	371	–	905	242	43	63	149	122
Less than 20 percent	19	–	–	–	–	–	–	–
20 to 24 percent	34	–	8	–	–	–	–	–
25 to 29 percent	54	–	15	–	4	–	–	–
30 to 34 percent	25	–	41	5	15	–	6	–
35 percent or more	214	–	605	180	24	45	87	82
Not computed	25	–	236	57	–	18	56	40
Median	45.5	–	50.0+	50.0+	50.0+	50.0+	50.0+	50.0+
$10,000 to $19,999	256	–	859	235	51	85	143	79
Less than 20 percent	14	–	22	–	–	–	–	–
20 to 24 percent	9	–	22	4	–	–	–	–
25 to 29 percent	24	–	46	6	5	7	6	7
30 to 34 percent	18	–	91	36	–	7	11	–
35 percent or more	185	–	670	189	41	71	126	72
Not computed	6	–	8	–	5	–	–	–
Median	40.4	–	46.5	43.3	50.0+	50.0+	45.6	45.7
$20,000 to $34,999	427	12	1 772	469	196	156	398	113
Less than 20 percent	39	7	217	92	13	16	32	6
20 to 24 percent	56	–	380	85	60	68	43	5
25 to 29 percent	116	5	406	100	31	37	123	27
30 to 34 percent	67	–	325	85	25	6	94	24
35 percent or more	128	–	404	102	38	29	100	51
Not computed	21	–	40	5	29	–	6	–
Median	29.7	14.3	28.3	27.7	26.7	24.6	29.9	33.9
$35,000 or more	437	–	2 672	460	275	397	682	167
Less than 20 percent	253	–	1 745	296	203	196	443	96
20 to 24 percent	97	–	547	92	46	87	145	44
25 to 29 percent	40	–	265	60	16	44	83	22
30 to 34 percent	24	–	63	8	–	43	–	5
35 percent or more	9	–	33	–	–	27	6	–
Not computed	14	–	19	4	10	–	5	–
Median	18.3	–	16.9	16.8	14.8	20.1	16.8	18.9

TIPSII [UPF] GH209 CENSUS90 71580800 07/22/93 9:14 AM MACHINE: C DATA:CENSUS90*H2TIPSDA09. 07/14/93 15:05:23 TAPE: NONE FRAME: 95
TSF:CENSUS90*92. 07/14/93 15:06:19 UTF:CENSUS90*93. 07/14/93 15:06:19 META:CENSUS90*H2TABLES09. 07/14/93 15:22:01

Table 59. **Household Income Characteristics of Housing Units With a Householder of Selected Racial Groups: 1990—** Con.

[Threshold is 50 persons. Data based on sample and subject to sampling variability, see text. For definitions of terms and meanings of symbols, see text]

State	Vietnamese	Cambodian	Laotian	Thai	All Pacific Islander	Hawaiian	Samoan	Guamanian
Specified owner-occupied housing units	**381**	**58**	**120**	**45**	**67**	**36**	**13**	**12**
HOUSEHOLD INCOME IN 1989 BY SELECTED MONTHLY OWNER COSTS AS A PERCENTAGE OF HOUSEHOLD INCOME IN 1989								
All income levels	381	58	120	45	67	36	13	12
Less than 10 percent	21	–	–	–	–	–	–	–
10 to 14 percent	40	6	18	–	5	–	–	5
15 to 19 percent	67	18	20	–	7	7	–	–
20 to 24 percent	40	6	20	16	24	11	7	–
25 to 29 percent	68	7	13	5	18	18	–	–
30 to 34 percent	55	6	15	–	6	–	6	–
35 to 49 percent	58	15	21	24	7	–	–	7
50 percent or more	32	–	13	–	–	–	–	–
Not computed	–	–	–	–	–	–	–	–
Median	26.7	24.2	25.8	35.3	24.5	25.0	24.6	35.7
Less than $20,000	10	–	–	–	–	–	–	–
Less than 20 percent	–	–	–	–	–	–	–	–
20 to 24 percent	–	–	–	–	–	–	–	–
25 to 29 percent	–	–	–	–	–	–	–	–
30 to 34 percent	5	–	–	–	–	–	–	–
35 percent or more	5	–	–	–	–	–	–	–
Not computed	–	–	–	–	–	–	–	–
Median	42.5	–	–	–	–	–	–	–
$20,000 to $34,999	29	–	–	24	13	7	–	–
Less than 20 percent	–	–	–	–	7	7	–	–
20 to 24 percent	–	–	–	–	6	–	–	–
25 to 29 percent	–	–	–	–	–	–	–	–
30 to 34 percent	5	–	–	–	–	–	–	–
35 percent or more	24	–	–	24	–	–	–	–
Not computed	–	–	–	–	–	–	–	–
Median	41.5	–	–	37.5	19.6	17.5	–	–
$35,000 to $49,999	125	15	32	–	37	24	6	7
Less than 20 percent	21	–	4	–	–	–	–	–
20 to 24 percent	19	–	–	–	11	11	–	–
25 to 29 percent	24	–	–	–	13	13	–	–
30 to 34 percent	30	6	–	–	6	–	6	–
35 percent or more	31	9	28	–	7	–	–	7
Not computed	–	–	–	–	–	–	–	–
Median	29.7	41.7	43.1	–	27.9	25.4	32.5	37.5
$50,000 or more	217	43	88	21	17	5	7	5
Less than 20 percent	107	24	34	–	5	–	–	5
20 to 24 percent	21	6	20	16	7	–	7	–
25 to 29 percent	44	7	13	5	5	5	–	–
30 to 34 percent	15	–	15	–	–	–	–	–
35 percent or more	30	6	6	–	–	–	–	–
Not computed	–	–	–	–	–	–	–	–
Median	20.4	19.3	22.5	23.3	22.5	27.5	22.5	12.5
Specified renter-occupied housing units	**537**	**140**	**407**	**94**	**111**	**34**	**20**	**57**
HOUSEHOLD INCOME IN 1989 BY GROSS RENT AS A PERCENTAGE OF HOUSEHOLD INCOME IN 1989								
All income levels	537	140	407	94	111	34	20	57
Less than 10 percent	27	7	25	–	16	16	–	–
10 to 14 percent	98	13	117	–	7	7	–	–
15 to 19 percent	137	15	70	10	21	–	–	21
20 to 24 percent	62	33	59	20	6	6	–	–
25 to 29 percent	32	9	17	16	11	–	–	11
30 to 34 percent	28	8	36	–	27	–	16	11
35 to 49 percent	19	13	10	7	–	–	–	–
50 percent or more	114	42	66	16	19	5	–	14
Not computed	20	–	7	25	4	–	4	–
Median	19.9	26.1	19.1	26.4	26.6	10.7	32.5	28.4
Less than $10,000	116	21	34	30	9	5	4	–
Less than 20 percent	–	–	–	–	–	–	–	–
20 to 24 percent	–	8	–	–	–	–	–	–
25 to 29 percent	11	–	–	–	–	–	–	–
30 to 34 percent	–	–	5	–	–	–	–	–
35 percent or more	88	13	22	5	5	5	–	–
Not computed	17	–	7	25	4	–	4	–
Median	50.0+	50.0+	50.0+	50.0+	50.0+	50.0+	–	–
$10,000 to $19,999	62	29	62	18	14	–	–	14
Less than 20 percent	11	–	–	–	–	–	–	–
20 to 24 percent	–	–	–	–	–	–	–	–
25 to 29 percent	8	–	–	–	–	–	–	–
30 to 34 percent	6	–	20	–	–	–	–	–
35 percent or more	34	29	42	18	14	–	–	14
Not computed	3	–	–	–	–	–	–	–
Median	37.5	50.0+	50.0+	50.0+	50.0+	–	–	50.0+
$20,000 to $34,999	75	55	104	29	44	6	16	22
Less than 20 percent	10	–	43	–	–	–	–	–
20 to 24 percent	19	25	21	13	6	6	–	–
25 to 29 percent	13	9	17	16	11	–	–	11
30 to 34 percent	22	8	11	–	27	–	16	11
35 percent or more	11	13	12	–	–	–	–	–
Not computed	–	–	–	–	–	–	–	–
Median	28.3	26.4	22.1	25.5	30.9	22.5	32.5	30.0
$35,000 or more	284	35	207	17	44	23	–	21
Less than 20 percent	241	35	169	10	44	23	–	21
20 to 24 percent	43	–	38	7	–	–	–	–
25 to 29 percent	–	–	–	–	–	–	–	–
30 to 34 percent	–	–	–	–	–	–	–	–
35 percent or more	–	–	–	–	–	–	–	–
Not computed	–	–	–	–	–	–	–	–
Median	16.1	14.0	13.6	19.2	14.3	10.0–	–	17.5

TIPSII [UPF] GH209 CENSUS90 71580800 07/22/93 9:14 AM MACHINE: C DATA:CENSUS90*H2TIPSDA09. 07/14/93 15:05:23 TAPE: NONE FRAME: 96
TSF:CENSUS90*92. 07/14/93 15:06:19 UTF:CENSUS90*93. 07/14/93 15:06:19 META:CENSUS90*H2TABLES09. 07/14/93 15:22:01

Table 60. **Occupancy, Fuel, and Structural Characteristics of Housing Units With a Householder of Hispanic Origin by Type: 1990**

[Householders of Hispanic origin may be of any race. Threshold is 50 persons. Data based on sample and subject to sampling variability, see text. For definitions of terms and meanings of symbols, see text]

State	Mexican	Puerto Rican	Cuban	Other Hispanic	Dominican (Dominican Republic)	Central American	Costa Rican	Guatemalan	Honduran	Nicaraguan
Occupied housing units	**2 099**	**40 400**	**2 290**	**13 725**	**1 062**	**1 418**	**321**	**351**	**150**	**137**
TENURE										
Owner-occupied housing units	733	7 173	1 128	5 394	151	403	127	57	47	30
Renter-occupied housing units	1 366	33 227	1 162	8 331	911	1 015	194	294	103	107
YEAR STRUCTURE BUILT										
Owner-occupied housing units	**733**	**7 173**	**1 128**	**5 394**	**151**	**403**	**127**	**57**	**47**	**30**
1989 to March 1990	–	153	19	77	7	–	–	–	–	–
1985 to 1988	72	593	127	549	11	22	–	11	–	11
1980 to 1984	66	480	75	270	–	30	20	6	–	–
1970 to 1979	134	841	222	917	7	40	24	8	–	–
1960 to 1969	74	784	135	978	31	63	30	8	14	6
1950 to 1959	114	976	153	917	24	77	25	9	14	–
1940 to 1949	86	1 019	154	456	12	78	20	15	5	8
1939 or earlier	187	2 327	243	1 230	59	93	8	–	14	5
Renter-occupied housing units	**1 366**	**33 227**	**1 162**	**8 331**	**911**	**1 015**	**194**	**294**	**103**	**107**
1989 to March 1990	41	729	33	143	8	–	–	–	–	–
1985 to 1988	159	1 827	33	690	80	81	10	17	22	–
1980 to 1984	73	1 765	71	530	79	42	–	33	9	–
1970 to 1979	139	4 342	145	1 164	102	143	36	32	17	32
1960 to 1969	124	4 299	269	1 149	98	125	40	19	–	16
1950 to 1959	179	4 188	130	1 144	138	140	17	17	23	–
1940 to 1949	112	4 562	146	698	66	111	23	41	–	10
1939 or earlier	539	11 515	335	2 813	340	373	68	135	32	49
BEDROOMS										
Owner-occupied housing units	**733**	**7 173**	**1 128**	**5 394**	**151**	**403**	**127**	**57**	**47**	**30**
None	–	24	–	9	–	–	–	–	–	–
1	34	167	51	214	8	7	7	–	–	–
2	164	2 024	268	1 386	82	154	72	20	14	16
3	307	3 272	497	2 317	49	161	22	37	28	14
4	201	1 258	240	1 021	12	51	26	–	–	–
5 or more	27	428	72	447	–	30	–	–	5	–
Renter-occupied housing units	**1 366**	**33 227**	**1 162**	**8 331**	**911**	**1 015**	**194**	**294**	**103**	**107**
None	19	1 399	83	396	34	35	14	10	–	–
1	457	8 521	314	2 446	240	271	29	97	51	21
2	572	14 225	437	3 692	393	458	115	103	36	50
3	240	7 667	305	1 518	227	230	36	73	11	36
4	66	1 211	23	202	17	16	–	11	–	–
5 or more	12	204	–	77	–	5	–	–	5	–
SOURCE OF WATER										
Public system or private company	1 819	39 630	2 085	12 476	1 017	1 383	296	351	150	137
Individual drilled well	232	652	173	1 059	36	20	16	–	–	–
Individual dug well	44	64	12	176	9	15	9	–	–	–
Some other source	4	54	20	14	–	–	–	–	–	–
SEWAGE DISPOSAL										
Public sewer	1 727	38 531	2 008	11 707	972	1 338	285	351	150	126
Septic tank or cesspool	345	1 086	276	1 812	73	80	36	–	–	11
Other means	27	783	6	206	17	–	–	–	–	–
KITCHEN FACILITIES										
Complete kitchen facilities	2 079	39 413	2 275	13 522	1 032	1 393	314	333	150	137
Lacking complete kitchen facilities	20	987	15	203	30	25	7	18	–	–
HOUSE HEATING FUEL										
Utility gas	720	21 364	888	5 087	501	631	129	185	65	64
Bottled, tank, or LP gas	62	1 994	58	537	58	89	18	19	21	–
Electricity	424	6 058	399	2 727	200	177	29	40	31	13
Fuel oil, kerosene, etc.	852	10 497	893	5 199	277	514	138	107	33	60
Coal or coke	–	46	–	28	8	–	–	–	–	–
Wood	17	33	6	71	–	–	–	–	–	–
Solar energy	–	–	–	–	–	–	–	–	–	–
Other fuel	9	136	38	23	–	–	–	–	–	–
No fuel used	15	272	8	53	18	7	7	–	–	–
VEHICLES AVAILABLE										
None	269	16 695	463	2 050	348	200	30	67	44	9
1	877	13 541	738	4 635	407	510	117	95	64	71
2	754	7 712	766	4 905	259	490	80	166	25	50
3	142	1 783	223	1 453	48	113	10	23	17	7
4	43	490	84	468	–	67	46	–	–	–
5 or more	14	179	16	214	–	38	38	–	–	–
YEAR HOUSEHOLDER MOVED INTO UNIT										
Owner-occupied housing units	**733**	**7 173**	**1 128**	**5 394**	**151**	**403**	**127**	**57**	**47**	**30**
1989 to March 1990	73	1 117	133	706	26	34	21	13	–	–
1985 to 1988	293	2 750	365	1 774	32	163	47	17	27	19
1980 to 1984	148	1 420	211	864	36	70	12	13	–	5
1970 to 1979	112	1 526	328	1 242	32	98	42	14	12	–
1960 to 1969	48	297	72	517	25	30	5	–	–	6
1959 or earlier	59	63	19	291	–	8	–	–	8	–
Renter-occupied housing units	**1 366**	**33 227**	**1 162**	**8 331**	**911**	**1 015**	**194**	**294**	**103**	**107**
1989 to March 1990	831	15 274	387	3 652	417	507	57	167	77	40
1985 to 1988	440	12 110	336	3 232	350	401	86	100	26	67
1980 to 1984	40	3 646	219	850	104	32	–	21	–	–
1970 to 1979	29	1 823	152	520	40	75	51	6	–	–
1960 to 1969	13	247	68	36	–	–	–	–	–	–
1959 or earlier	13	127	–	41	–	–	–	–	–	–
PLUMBING FACILITIES BY PERSONS PER ROOM										
Owner-occupied housing units	**733**	**7 173**	**1 128**	**5 394**	**151**	**403**	**127**	**57**	**47**	**30**
Lacking complete plumbing facilities	4	18	–	8	–	–	–	–	–	–
1.01 or more	–	–	–	–	–	–	–	–	–	–
Renter-occupied housing units	**1 366**	**33 227**	**1 162**	**8 331**	**911**	**1 015**	**194**	**294**	**103**	**107**
Lacking complete plumbing facilities	31	775	–	184	34	34	7	12	15	–
1.01 or more	7	190	–	88	9	15	–	–	15	–

TIPSII [UPF] GH209 CENSUS90 71580800 07/22/93 9:14 AM MACHINE: C DATA:CENSUS90*H2TIPSDA09. 07/14/93 15:05:23 TAPE: NONE FRAME: 97
TSF:CENSUS90*92. 07/14/93 15:06:19 UTF:CENSUS90*93. 07/14/93 15:06:19 META:CENSUS90*H2TABLES09. 07/14/93 15:22:01

Table 60. **Occupancy, Fuel, and Structural Characteristics of Housing Units With a Householder of Hispanic Origin by Type: 1990**—Con.

[Householders of Hispanic origin may be of any race. Threshold is 50 persons. Data based on sample and subject to sampling variability, see text. For definitions of terms and meanings of symbols, see text]

State	Panamanian	Salvadoran	South American	Argentinean	Chilean	Colombian	Ecuadorian	Peruvian	Venezuelan	All other Hispanic origin
Occupied housing units	**150**	**309**	**5 641**	**687**	**390**	**2 192**	**822**	**1 150**	**241**	**5 604**
TENURE										
Owner-occupied housing units	69	73	2 066	356	170	711	286	422	75	2 774
Renter-occupied housing units	81	236	3 575	331	220	1 481	536	728	166	2 830
YEAR STRUCTURE BUILT										
Owner-occupied housing units	**69**	**73**	**2 066**	**356**	**170**	**711**	**286**	**422**	**75**	**2 774**
1989 to March 1990	–	–	14	4	–	–	–	–	10	56
1985 to 1988	–	–	247	21	28	84	40	65	4	269
1980 to 1984	4	–	106	18	7	41	17	13	4	134
1970 to 1979	–	8	383	101	28	185	7	41	–	487
1960 to 1969	–	5	366	94	48	86	38	74	18	518
1950 to 1959	13	16	305	56	18	81	47	66	31	511
1940 to 1949	21	9	176	17	11	92	26	30	–	190
1939 or earlier	31	35	469	45	30	142	111	133	8	609
Renter-occupied housing units	**81**	**236**	**3 575**	**331**	**220**	**1 481**	**536**	**728**	**166**	**2 830**
1989 to March 1990	–	–	72	6	–	44	8	–	14	63
1985 to 1988	–	32	290	31	17	76	52	85	16	239
1980 to 1984	–	–	241	60	25	53	52	29	22	168
1970 to 1979	6	20	491	62	18	232	58	102	3	428
1960 to 1969	18	32	539	72	34	268	65	76	12	387
1950 to 1959	35	48	469	17	38	210	86	73	39	397
1940 to 1949	14	23	331	36	37	89	47	82	13	190
1939 or earlier	8	81	1 142	47	51	509	168	281	47	958
BEDROOMS										
Owner-occupied housing units	**69**	**73**	**2 066**	**356**	**170**	**711**	**286**	**422**	**75**	**2 774**
None	–	–	–	–	–	–	–	–	–	9
1	–	–	64	9	–	50	–	5	–	135
2	13	19	506	77	33	187	45	131	21	644
3	21	39	819	159	59	270	106	195	24	1 288
4	10	15	437	77	12	154	100	65	16	521
5 or more	25	–	240	34	66	50	35	26	14	177
Renter-occupied housing units	**81**	**236**	**3 575**	**331**	**220**	**1 481**	**536**	**728**	**166**	**2 830**
None	–	11	193	18	–	89	9	48	8	134
1	43	30	1 194	57	86	571	198	195	53	741
2	25	129	1 525	137	84	642	233	315	68	1 316
3	13	61	528	84	50	137	81	132	37	533
4	–	5	99	21	–	42	10	21	–	70
5 or more	–	–	36	14	–	–	5	17	–	36
SOURCE OF WATER										
Public system or private company	140	309	5 195	588	322	2 074	775	1 072	218	4 881
Individual drilled well	4	–	359	97	60	77	37	60	15	644
Individual dug well	6	–	74	–	8	30	10	18	8	78
Some other source	–	–	13	2	–	11	–	–	–	1
SEWAGE DISPOSAL										
Public sewer	140	286	4 854	511	264	1 931	761	1 045	210	4 543
Septic tank or cesspool	10	23	670	176	116	197	52	71	31	989
Other means	–	–	117	–	10	64	9	34	–	72
KITCHEN FACILITIES										
Complete kitchen facilities	150	309	5 540	687	383	2 143	807	1 125	236	5 557
Lacking complete kitchen facilities	–	–	101	–	7	49	15	25	5	47
HOUSE HEATING FUEL										
Utility gas	54	134	1 951	228	118	689	342	442	74	2 004
Bottled, tank, or LP gas	–	31	251	–	6	154	40	41	10	139
Electricity	23	41	1 361	151	87	572	204	222	80	989
Fuel oil, kerosene, etc.	73	103	2 014	293	179	744	236	429	77	2 394
Coal or coke	–	–	20	15	–	–	–	5	–	–
Wood	–	–	17	–	–	12	–	5	–	54
Solar energy	–	–	–	–	–	–	–	–	–	–
Other fuel	–	–	10	–	–	4	–	6	–	13
No fuel used	–	–	17	–	–	17	–	–	–	11
VEHICLES AVAILABLE										
None	22	28	634	34	40	228	122	162	28	868
1	36	127	1 938	166	131	790	260	417	102	1 780
2	70	99	2 141	327	107	874	270	441	74	2 015
3	6	50	674	109	71	216	124	98	37	618
4	16	5	154	34	16	39	39	26	–	247
5 or more	–	–	100	17	25	45	7	6	–	76
YEAR HOUSEHOLDER MOVED INTO UNIT										
Owner-occupied housing units	**69**	**73**	**2 066**	**356**	**170**	**711**	**286**	**422**	**75**	**2 774**
1989 to March 1990	–	–	307	46	9	98	48	71	27	339
1985 to 1988	24	29	782	133	44	317	96	146	29	797
1980 to 1984	6	34	340	33	16	145	56	72	4	418
1970 to 1979	20	10	450	96	62	132	67	86	–	662
1960 to 1969	19	–	131	33	21	11	19	40	7	331
1959 or earlier	–	–	56	15	18	8	–	7	8	227
Renter-occupied housing units	**81**	**236**	**3 575**	**331**	**220**	**1 481**	**536**	**728**	**166**	**2 830**
1989 to March 1990	38	128	1 490	183	84	593	203	267	118	1 238
1985 to 1988	19	103	1 526	85	79	704	211	341	35	955
1980 to 1984	6	5	405	41	57	134	80	80	13	309
1970 to 1979	18	–	126	3	–	50	33	40	–	279
1960 to 1969	–	–	28	19	–	–	9	–	–	8
1959 or earlier	–	–	–	–	–	–	–	–	–	41
PLUMBING FACILITIES BY PERSONS PER ROOM										
Owner-occupied housing units	**69**	**73**	**2 066**	**356**	**170**	**711**	**286**	**422**	**75**	**2 774**
Lacking complete plumbing facilities	–	–	7	–	7	–	–	–	–	1
1.01 or more	–	–	–	–	–	–	–	–	–	–
Renter-occupied housing units	**81**	**236**	**3 575**	**331**	**220**	**1 481**	**536**	**728**	**166**	**2 830**
Lacking complete plumbing facilities	–	–	72	–	–	27	28	17	–	44
1.01 or more	–	–	24	–	–	–	13	11	–	40

TIPSII [UPF] GH209 CENSUS90 71580800 07/22/93 9:14 AM MACHINE: C DATA:CENSUS90*H2TIPSDA09. 07/14/93 15:05:23 TAPE: NONE FRAME: 98
TSF:CENSUS90*92. 07/14/93 15:06:19 UTF:CENSUS90*93. 07/14/93 15:06:19 META:CENSUS90*H2TABLES09. 07/14/93 15:22:01

Table 61. Social and Financial Characteristics of Housing Units With a Householder of Hispanic Origin by Type: 1990

[Householders of Hispanic origin may be of any race. Threshold is 50 persons. Data based on sample and subject to sampling variability, see text. For definitions of terms and meanings of symbols, see text]

State	Mexican	Puerto Rican	Cuban	Other Hispanic	Dominican (Dominican Republic)	Central American	Costa Rican	Guatemalan	Honduran	Nicaraguan
Occupied housing units	**2 099**	**40 400**	**2 290**	**13 725**	**1 062**	**1 418**	**321**	**351**	**150**	**137**
HOUSEHOLDER 65 YEARS AND OVER										
Occupied housing units	**137**	**2 168**	**426**	**1 399**	**101**	**57**	**4**	**6**	**8**	**6**
Owner occupied	82	246	119	630	14	51	4	–	8	6
1-person households	67	1 062	207	653	33	10	–	–	–	–
Built 1939 or earlier	68	612	149	384	37	33	–	6	–	–
Mean household income in 1989 (dollars)	22 067	13 729	22 058	28 362	21 140	58 198	58 100	21 028	41 349	45 411
Female householder, no husband present	58	940	211	701	53	18	–	–	8	–
Lacking complete plumbing facilities	–	81	–	6	–	–	–	–	–	–
No vehicle available	44	1 550	194	479	48	–	–	–	–	–
No telephone in unit	–	464	18	18	12	–	–	–	–	–
1-person households	–	300	12	12	12	–	–	–	–	–
HOUSEHOLDS BELOW POVERTY LEVEL										
Owner-occupied housing units	**20**	**204**	**13**	**176**	**13**	**–**	**–**	**–**	**–**	**–**
Married-couple families	7	58	–	61	5	–	–	–	–	–
With own children under 18 years	7	43	–	39	5	–	–	–	–	–
Families with female householder	7	84	–	34	8	–	–	–	–	–
With own children under 18 years	7	69	–	26	–	–	–	–	–	–
Householder worked in 1989	11	59	5	48	5	–	–	–	–	–
With public assistance income	2	22	–	20	–	–	–	–	–	–
With Social Security income	2	16	8	57	–	–	–	–	–	–
Built 1939 or earlier	–	80	–	61	8	–	–	–	–	–
Lacking complete plumbing facilities	4	6	–	–	–	–	–	–	–	–
No vehicle available	4	6	5	43	8	–	–	–	–	–
No telephone in unit	–	19	–	13	–	–	–	–	–	–
1.01 or more persons per room	–	31	–	13	–	–	–	–	–	–
Renter-occupied housing units	**215**	**14 444**	**258**	**1 331**	**240**	**98**	**13**	**14**	**5**	**20**
Married-couple families	58	1 437	36	286	23	34	–	–	–	9
With own children under 18 years	38	1 099	21	230	23	29	–	–	–	9
Families with female householder	70	10 146	59	572	168	29	9	–	5	–
With own children under 18 years	70	9 368	37	486	156	29	9	–	5	–
Householder worked in 1989	105	2 854	73	543	96	53	13	14	–	20
With public assistance income	49	9 565	63	492	125	26	9	–	–	9
With Social Security income	29	1 559	83	212	21	–	–	–	–	–
Built 1939 or earlier	45	4 973	66	455	72	43	9	–	5	11
Lacking complete plumbing facilities	9	440	–	34	15	–	–	–	–	–
No vehicle available	100	10 811	170	731	149	33	9	–	–	9
No telephone in unit	33	5 702	52	194	49	19	9	–	–	–
1.01 or more persons per room	19	3 243	21	308	55	55	4	14	–	9
MEDIAN HOUSEHOLD INCOME IN 1989										
Occupied housing units (dollars)	**34 797**	**19 541**	**37 209**	**35 419**	**22 791**	**35 149**	**41 062**	**31 401**	**33 125**	**40 481**
Owner occupied (dollars)	56 429	46 168	54 243	52 335	45 905	47 560	43 365	37 614	51 919	60 493
Renter occupied (dollars)	28 652	15 211	22 222	27 554	20 558	30 589	34 038	30 988	28 102	31 250
Specified owner-occupied housing units	**591**	**4 343**	**800**	**3 697**	**55**	**252**	**64**	**43**	**31**	**6**
MORTGAGE STATUS AND SELECTED MONTHLY OWNER COSTS										
With a mortgage	497	4 018	696	3 091	55	238	64	43	23	–
Less than $200	–	16	–	7	–	–	–	–	–	–
$200 to $299	–	33	–	–	–	–	–	–	–	–
$300 to $399	–	56	7	59	–	28	–	17	–	–
$400 to $499	19	118	14	111	–	5	5	–	–	–
$500 to $599	28	244	37	105	14	–	–	–	–	–
$600 to $699	12	184	55	136	–	16	10	–	6	–
$700 to $799	30	258	41	143	8	8	–	–	–	–
$800 to $899	16	260	64	223	–	3	3	–	–	–
$900 to $999	62	360	40	238	–	14	–	–	–	–
$1,000 to $1,249	80	932	129	558	21	55	23	–	–	–
$1,250 to $1,499	50	625	106	456	5	28	14	8	6	–
$1,500 to $1,999	111	655	108	561	7	44	9	10	11	–
$2,000 or more	89	277	95	494	–	37	–	8	–	–
Median (dollars)	1 257	1 129	1 174	1 235	1 065	1 205	1 152	1 391	1 479	–
Mean (dollars)	1 469	1 193	1 367	1 412	976	1 367	1 094	1 209	1 360	–
Not mortgaged	94	325	104	606	–	14	–	–	8	6
Less than $100	–	6	–	–	–	–	–	–	–	–
$100 to $199	6	8	–	9	–	–	–	–	–	–
$200 to $299	49	70	48	188	–	8	–	–	8	–
$300 to $399	12	129	38	214	–	6	–	–	–	6
$400 to $499	6	69	18	92	–	–	–	–	–	–
$500 or more	21	43	–	103	–	–	–	–	–	–
Median (dollars)	291	344	310	352	–	244	–	–	225	325
Mean (dollars)	409	366	317	384	–	280	–	–	247	323
Specified renter-occupied housing units	**1 364**	**33 097**	**1 157**	**8 244**	**900**	**1 015**	**194**	**294**	**103**	**107**
GROSS RENT										
Less than $100	–	565	41	46	–	16	–	–	16	–
$100 to $149	49	2 255	6	144	10	8	–	–	8	–
$150 to $199	–	1 806	42	158	29	–	–	–	–	–
$200 to $249	27	949	6	79	16	–	–	–	–	–
$250 to $299	47	965	38	121	12	–	–	–	–	–
$300 to $349	8	939	32	230	42	–	–	–	–	–
$350 to $399	16	1 583	51	271	10	59	16	25	–	–
$400 to $449	73	2 490	96	470	59	32	–	12	–	20
$450 to $499	62	2 912	121	626	79	56	–	7	–	24
$500 to $549	108	3 206	90	593	40	67	–	26	–	–
$550 to $599	124	3 345	98	628	76	45	7	6	15	9
$600 to $649	89	2 730	67	785	113	109	13	33	–	–
$650 to $699	135	2 503	80	633	94	83	16	–	17	16
$700 to $749	100	2 229	53	710	67	118	37	28	38	15
$750 to $999	266	3 505	204	1 635	171	271	52	99	4	16
$1,000 or more	199	851	87	946	59	151	53	58	5	7
No cash rent	61	264	45	169	23	–	–	–	–	–
Median (dollars)	668	530	567	643	629	714	788	775	687	652
Mean (dollars)	709	518	608	678	631	739	826	796	571	625

TIPSII [UPF] GH209 CENSUS90 71580800 07/22/93 9:14 AM MACHINE: C DATA:CENSUS90*H2TIPSDA09. 07/14/93 15:05:23 TAPE: NONE FRAME: 99
TSF:CENSUS90*92. 07/14/93 15:06:19 UTF:CENSUS90*93. 07/14/93 15:06:19 META:CENSUS90*H2TABLES09. 07/14/93 15:22:01

Table 61. **Social and Financial Characteristics of Housing Units With a Householder of Hispanic Origin by Type: 1990** —Con.

[Householders of Hispanic origin may be of any race. Threshold is 50 persons. Data based on sample and subject to sampling variability, see text. For definitions of terms and meanings of symbols, see text]

State	Panamanian	Salvadoran	South American	Argentinean	Chilean	Colombian	Ecuadorian	Peruvian	Venezuelan	All other Hispanic origin
Occupied housing units	**150**	**309**	**5 641**	**687**	**390**	**2 192**	**822**	**1 150**	**241**	**5 604**
HOUSEHOLDER 65 YEARS AND OVER										
Occupied housing units	**23**	**10**	**325**	**46**	**49**	**134**	**13**	**53**	**15**	**916**
Owner occupied	23	10	66	21	15	9	–	6	15	499
1-person households	–	10	188	35	24	83	13	26	7	422
Built 1939 or earlier	17	10	92	–	16	39	13	24	–	222
Mean household income in 1989 (dollars)	58 092	101 934	18 978	20 128	17 969	20 317	9 385	17 913	30 346	30 632
Female householder, no husband present	–	10	173	17	24	89	9	27	7	457
Lacking complete plumbing facilities	–	–	–	–	–	–	–	–	–	6
No vehicle available	–	–	106	–	18	43	9	21	–	325
No telephone in unit	–	–	6	–	–	–	–	6	–	–
1-person households	–	–	–	–	–	–	–	–	–	–
HOUSEHOLDS BELOW POVERTY LEVEL										
Owner-occupied housing units	**–**	**–**	**61**	**–**	**7**	**32**	**–**	**22**	**–**	**102**
Married-couple families	–	–	15	–	–	3	–	12	–	41
With own children under 18 years	–	–	8	–	–	3	–	5	–	26
Families with female householder	–	–	23	–	–	13	–	10	–	3
With own children under 18 years	–	–	23	–	–	13	–	10	–	3
Householder worked in 1989	–	–	21	–	–	16	–	5	–	22
With public assistance income	–	–	20	–	–	20	–	–	–	–
With Social Security income	–	–	7	–	–	–	–	7	–	50
Built 1939 or earlier	–	–	25	–	–	13	–	12	–	28
Lacking complete plumbing facilities	–	–	–	–	–	–	–	–	–	–
No vehicle available	–	–	13	–	–	13	–	–	–	22
No telephone in unit	–	–	13	–	–	13	–	–	–	–
1.01 or more persons per room	–	–	13	–	–	13	–	–	–	–
Renter-occupied housing units	**15**	**31**	**413**	**54**	**12**	**166**	**51**	**80**	**35**	**580**
Married-couple families	–	25	119	28	–	29	–	27	20	110
With own children under 18 years	–	20	79	9	–	29	–	21	20	99
Families with female householder	15	–	156	11	–	65	28	45	7	219
With own children under 18 years	15	–	106	11	–	55	7	26	7	195
Householder worked in 1989	–	6	229	43	7	77	28	54	20	165
With public assistance income	8	–	60	11	–	34	7	8	–	281
With Social Security income	–	–	77	9	7	46	–	–	–	114
Built 1939 or earlier	8	10	157	12	–	69	23	18	35	183
Lacking complete plumbing facilities	–	–	6	–	–	–	–	6	–	13
No vehicle available	15	–	210	11	7	86	44	47	–	339
No telephone in unit	–	10	41	–	–	36	–	5	–	85
1.01 or more persons per room	8	20	140	28	–	38	–	46	13	58
MEDIAN HOUSEHOLD INCOME IN 1989										
Occupied housing units (dollars)	**32 500**	**37 446**	**38 398**	**50 505**	**45 000**	**34 739**	**40 735**	**37 414**	**29 837**	**35 258**
Owner occupied (dollars)	60 154	45 875	55 268	64 333	60 508	56 778	51 975	50 366	48 523	50 940
Renter occupied (dollars)	22 011	34 000	30 384	31 750	30 952	28 193	34 125	32 879	25 500	25 390
Specified owner-occupied housing units	**69**	**39**	**1 411**	**256**	**142**	**438**	**212**	**275**	**54**	**1 979**
MORTGAGE STATUS AND SELECTED MONTHLY OWNER COSTS										
With a mortgage	69	39	1 300	223	116	422	208	262	35	1 498
Less than $200	–	–	–	–	–	–	–	–	–	7
$200 to $299	–	–	–	–	–	–	–	–	–	–
$300 to $399	11	–	13	6	7	–	–	–	–	18
$400 to $499	–	–	40	4	–	14	–	22	–	66
$500 to $599	–	–	29	3	7	–	–	19	–	62
$600 to $699	–	–	32	12	–	7	7	6	–	88
$700 to $799	8	–	34	2	10	14	–	8	–	93
$800 to $899	–	–	107	21	9	31	15	31	–	113
$900 to $999	14	–	65	–	–	18	13	23	–	159
$1,000 to $1,249	12	20	194	12	22	55	63	42	–	288
$1,250 to $1,499	–	–	236	72	9	72	23	44	8	187
$1,500 to $1,999	14	–	252	30	13	100	57	27	17	258
$2,000 or more	10	19	298	61	39	111	30	40	10	159
Median (dollars)	1 031	1 244	1 394	1 429	1 333	1 500	1 315	1 131	1 779	1 124
Mean (dollars)	1 408	1 921	1 608	1 829	1 585	1 661	1 457	1 302	2 797	1 266
Not mortgaged	–	–	111	33	26	16	4	13	19	481
Less than $100	–	–	–	–	–	–	–	–	–	–
$100 to $199	–	–	–	–	–	–	–	–	–	9
$200 to $299	–	–	40	15	–	8	4	6	7	140
$300 to $399	–	–	35	12	19	–	–	–	4	173
$400 to $499	–	–	8	–	–	8	–	–	–	84
$500 or more	–	–	28	6	7	–	–	7	8	75
Median (dollars)	–	–	327	313	334	325	275	500+	331	362
Mean (dollars)	–	–	409	392	465	336	265	388	468	382
Specified renter-occupied housing units	**81**	**236**	**3 521**	**331**	**220**	**1 434**	**536**	**721**	**166**	**2 808**
GROSS RENT										
Less than $100	–	–	4	–	–	4	–	–	–	26
$100 to $149	–	–	7	–	–	7	–	–	–	119
$150 to $199	–	–	50	–	–	50	–	–	–	79
$200 to $249	–	–	18	–	–	9	–	9	–	45
$250 to $299	–	–	67	–	34	27	–	6	–	42
$300 to $349	–	–	83	18	–	22	–	28	–	105
$350 to $399	7	11	76	–	7	10	15	33	–	126
$400 to $449	–	–	143	7	–	61	17	52	–	236
$450 to $499	25	–	300	7	6	79	125	65	18	191
$500 to $549	–	41	325	22	–	124	84	78	17	161
$550 to $599	8	–	261	12	22	123	55	25	24	246
$600 to $649	35	28	313	62	9	106	51	48	20	250
$650 to $699	–	34	242	34	28	99	14	55	12	214
$700 to $749	–	–	330	44	10	171	31	50	9	195
$750 to $999	–	100	806	58	79	337	94	175	50	387
$1,000 or more	6	22	461	61	20	194	46	88	16	275
No cash rent	–	–	35	6	5	11	4	9	–	111
Median (dollars)	601	760	670	701	707	695	573	661	667	594
Mean (dollars)	622	762	718	813	763	716	657	700	715	620

TIPSII [UPF] GH209 CENSUS90 71580800 07/22/93 9:14 AM MACHINE: C DATA:CENSUS90*H2TIPSDA09. 07/14/93 15:05:23 TAPE: NONE FRAME: 100
TSF:CENSUS90*92. 07/14/93 15:06:19 UTF:CENSUS90*93. 07/14/93 15:06:19 META:CENSUS90*H2TABLES09. 07/14/93 15:22:01

Table 62. Household Income Characteristics of Housing Units With a Householder of Hispanic Origin by Type: 1990

[Householders of Hispanic origin may be of any race. Threshold is 50 persons. Data based on sample and subject to sampling variability, see text. For definitions of terms and meanings of symbols, see text]

State	Mexican	Puerto Rican	Cuban	Other Hispanic	Dominican (Dominican Republic)	Central American	Costa Rican	Guatemalan	Honduran	Nicaraguan
Specified owner-occupied housing units	**591**	**4 343**	**800**	**3 697**	**55**	**252**	**64**	**43**	**31**	**6**
HOUSEHOLD INCOME IN 1989 BY SELECTED MONTHLY OWNER COSTS AS A PERCENTAGE OF HOUSEHOLD INCOME IN 1989										
All income levels	591	4 343	800	3 697	55	252	64	43	31	6
Less than 10 percent	68	341	127	479	–	34	5	–	8	6
10 to 14 percent	64	333	105	497	7	35	12	17	–	–
15 to 19 percent	85	648	93	499	8	39	–	–	11	–
20 to 24 percent	117	695	173	526	–	24	12	6	6	–
25 to 29 percent	86	547	82	397	27	5	–	–	–	–
30 to 34 percent	38	485	26	427	–	33	–	–	–	–
35 to 49 percent	60	745	135	468	–	50	25	12	6	–
50 percent or more	66	541	59	389	5	32	10	8	–	–
Not computed	7	8	–	15	8	–	–	–	–	–
Median	23.2	26.4	22.2	23.5	26.6	23.8	41.2	23.8	18.4	10.0–
Less than $20,000	62	287	68	273	13	3	3	–	–	–
Less than 20 percent	5	5	14	8	–	–	–	–	–	–
20 to 24 percent	–	6	6	29	–	–	–	–	–	–
25 to 29 percent	–	–	7	26	–	–	–	–	–	–
30 to 34 percent	–	17	–	15	–	–	–	–	–	–
35 percent or more	50	251	41	180	5	3	3	–	–	–
Not computed	7	8	–	15	8	–	–	–	–	–
Median	50.0+	50.0+	50.0+	50.0+	50.0+	50.0+	50.0+	–	–	–
$20,000 to $34,999	51	766	90	528	6	49	23	14	12	–
Less than 20 percent	18	124	26	123	–	6	–	6	–	–
20 to 24 percent	–	61	–	22	–	6	–	–	6	–
25 to 29 percent	7	52	15	57	6	–	–	–	–	–
30 to 34 percent	–	49	9	97	–	–	–	–	–	–
35 percent or more	26	480	40	229	–	37	23	8	6	–
Not computed	–	–	–	–	–	–	–	–	–	–
Median	35.3	41.7	32.2	33.2	27.5	45.7	47.2	50.0+	32.5	–
$35,000 to $49,999	112	1 131	132	725	14	96	19	15	8	6
Less than 20 percent	24	292	14	212	–	38	5	11	8	6
20 to 24 percent	24	182	35	96	–	5	5	–	–	–
25 to 29 percent	36	155	29	85	14	–	–	–	–	–
30 to 34 percent	–	170	12	148	–	26	–	–	–	–
35 percent or more	28	332	42	184	–	27	9	4	–	–
Not computed	–	–	–	–	–	–	–	–	–	–
Median	26.1	28.0	27.9	28.2	27.5	31.0	24.5	13.4	10.0–	10.0–
$50,000 or more	366	2 159	510	2 171	22	104	19	14	11	–
Less than 20 percent	170	901	271	1 132	15	64	12	–	11	–
20 to 24 percent	93	446	132	379	–	13	7	6	–	–
25 to 29 percent	43	340	31	229	7	5	–	–	–	–
30 to 34 percent	38	249	5	167	–	7	–	–	–	–
35 percent or more	22	223	71	264	–	15	–	8	–	–
Not computed	–	–	–	–	–	–	–	–	–	–
Median	20.7	22.0	19.0	19.4	17.5	18.1	13.2	41.3	17.5	–
Specified renter-occupied housing units	**1 364**	**33 097**	**1 157**	**8 244**	**900**	**1 015**	**194**	**294**	**103**	**107**
HOUSEHOLD INCOME IN 1989 BY GROSS RENT AS A PERCENTAGE OF HOUSEHOLD INCOME IN 1989										
All income levels	1 364	33 097	1 157	8 244	900	1 015	194	294	103	107
Less than 10 percent	48	1 168	27	244	–	24	–	–	24	–
10 to 14 percent	111	2 239	93	865	111	83	32	11	–	10
15 to 19 percent	117	3 682	175	950	98	182	34	50	–	29
20 to 24 percent	188	3 554	209	1 253	57	132	21	33	31	17
25 to 29 percent	303	3 539	81	1 100	63	150	36	58	27	15
30 to 34 percent	124	2 681	83	727	91	86	–	31	–	9
35 to 49 percent	197	4 273	172	1 311	155	190	29	82	–	16
50 percent or more	201	10 632	261	1 509	302	143	42	29	21	11
Not computed	75	1 329	56	285	23	25	–	–	–	–
Median	28.0	33.2	27.9	28.0	36.6	27.5	26.4	29.6	24.4	24.3
Less than $10,000	165	12 528	306	1 258	198	60	9	–	–	11
Less than 20 percent	–	391	14	26	–	–	–	–	–	–
20 to 24 percent	–	556	30	27	–	–	–	–	–	–
25 to 29 percent	48	851	15	49	10	–	–	–	–	–
30 to 34 percent	–	623	11	78	–	–	–	–	–	–
35 percent or more	90	8 940	201	946	188	35	9	–	–	11
Not computed	27	1 167	35	132	–	25	–	–	–	–
Median	50.0+	50.0+	50.0+	50.0+	50.0+	50.0+	50.0+	–	–	50.0+
$10,000 to $19,999	219	7 293	243	1 512	243	162	17	67	37	–
Less than 20 percent	–	877	19	116	26	16	–	–	16	–
20 to 24 percent	5	381	–	58	–	–	–	–	–	–
25 to 29 percent	8	564	33	125	–	32	7	25	–	–
30 to 34 percent	–	748	19	107	15	22	–	13	–	–
35 percent or more	191	4 681	167	1 049	193	92	10	29	21	–
Not computed	15	42	5	57	9	–	–	–	–	–
Median	49.2	41.3	41.2	45.3	48.4	45.7	50.0+	33.3	50.0+	–
$20,000 to $34,999	511	7 531	240	2 571	252	399	81	117	35	50
Less than 20 percent	56	1 709	38	294	61	38	–	12	8	–
20 to 24 percent	70	1 501	70	459	14	37	–	16	–	10
25 to 29 percent	168	1 769	23	629	36	82	29	11	27	15
30 to 34 percent	102	1 210	44	415	59	46	–	–	–	9
35 percent or more	104	1 241	65	731	76	196	52	78	–	16
Not computed	11	101	–	43	6	–	–	–	–	–
Median	28.7	26.4	27.6	29.1	31.0	34.6	41.3	36.7	26.8	30.0
$35,000 or more	469	5 745	368	2 903	207	394	87	110	31	46
Less than 20 percent	220	4 112	224	1 623	122	235	66	49	–	39
20 to 24 percent	113	1 116	109	709	43	95	21	17	31	7
25 to 29 percent	79	355	10	297	17	36	–	22	–	–
30 to 34 percent	22	100	9	127	17	18	–	18	–	–
35 percent or more	13	43	–	94	–	10	–	4	–	–
Not computed	22	19	16	53	8	–	–	–	–	–
Median	20.2	16.9	18.1	18.5	16.7	18.8	16.7	21.8	22.5	17.2

TIPSII [UPF] GH209 CENSUS90 71580800 07/22/93 9:14 AM MACHINE: C DATA:CENSUS90*H2TIPSDA09. 07/14/93 15:05:23 TAPE: NONE FRAME: 101
TSF:CENSUS90*92. 07/14/93 15:06:19 UTF:CENSUS90*93. 07/14/93 15:06:19 META:CENSUS90*H2TABLES09. 07/14/93 15:22:01

Table 62. **Household Income Characteristics of Housing Units With a Householder of Hispanic Origin by Type: 1990**
—Con.

[Householders of Hispanic origin may be of any race. Threshold is 50 persons. Data based on sample and subject to sampling variability, see text. For definitions of terms and meanings of symbols, see text]

State	Panamanian	Salvadoran	South American	Argentinean	Chilean	Colombian	Ecuadorian	Peruvian	Venezuelan	All other Hispanic origin
Specified owner-occupied housing units	**69**	**39**	**1 411**	**256**	**142**	**438**	**212**	**275**	**54**	**1 979**
HOUSEHOLD INCOME IN 1989 BY SELECTED MONTHLY OWNER COSTS AS A PERCENTAGE OF HOUSEHOLD INCOME IN 1989										
All income levels	69	39	1 411	256	142	438	212	275	54	1 979
Less than 10 percent	15	–	147	33	35	24	4	34	17	298
10 to 14 percent	–	6	151	59	7	53	11	21	–	304
15 to 19 percent	28	–	203	42	18	74	32	37	–	249
20 to 24 percent	–	–	181	34	32	32	41	18	11	321
25 to 29 percent	–	5	153	24	6	60	27	32	4	212
30 to 34 percent	13	20	160	21	–	65	14	46	8	234
35 to 49 percent	7	–	249	26	31	60	58	53	6	169
50 percent or more	6	8	160	17	6	70	25	34	8	192
Not computed	–	–	7	–	7	–	–	–	–	–
Median	18.5	32.1	25.7	19.3	21.2	28.0	28.3	29.3	24.5	22.2
Less than $20,000	–	–	62	–	7	19	4	24	8	195
Less than 20 percent	–	–	–	–	–	–	–	–	–	8
20 to 24 percent	–	–	–	–	–	–	–	–	–	29
25 to 29 percent	–	–	–	–	–	–	–	–	–	26
30 to 34 percent	–	–	–	–	–	–	–	–	–	15
35 percent or more	–	–	55	–	–	19	4	24	8	117
Not computed	–	–	7	–	7	–	–	–	–	–
Median	–	–	50.0+	–	–	50.0+	50.0+	50.0+	50.0+	48.8
$20,000 to $34,999	–	–	154	33	15	12	32	54	8	319
Less than 20 percent	–	–	40	22	8	–	4	6	–	77
20 to 24 percent	–	–	7	7	–	–	–	–	–	9
25 to 29 percent	–	–	5	–	–	5	–	–	–	46
30 to 34 percent	–	–	24	–	–	–	–	16	8	73
35 percent or more	–	–	78	4	7	7	28	32	–	114
Not computed	–	–	–	–	–	–	–	–	–	–
Median	–	–	35.3	17.2	19.7	50.0+	50.0+	36.7	32.5	31.9
$35,000 to $49,999	20	28	267	45	18	92	50	49	7	348
Less than 20 percent	8	–	31	11	–	7	–	6	7	143
20 to 24 percent	–	–	30	6	9	8	7	–	–	61
25 to 29 percent	–	–	42	–	–	–	27	15	–	29
30 to 34 percent	6	20	69	8	–	32	9	14	–	53
35 percent or more	6	8	95	20	9	45	7	14	–	62
Not computed	–	–	–	–	–	–	–	–	–	–
Median	31.7	33.5	32.2	33.4	30.0	34.8	28.3	31.3	10.0–	22.5
$50,000 or more	49	11	928	178	102	315	126	148	31	1 117
Less than 20 percent	35	6	430	101	52	144	43	80	10	623
20 to 24 percent	–	–	144	21	23	24	34	18	11	222
25 to 29 percent	–	5	106	24	6	55	–	17	4	111
30 to 34 percent	7	–	67	13	–	33	5	16	–	93
35 percent or more	7	–	181	19	21	59	44	17	6	68
Not computed	–	–	–	–	–	–	–	–	–	–
Median	17.4	14.6	21.2	18.1	19.5	22.8	22.9	18.8	22.5	18.3
Specified renter-occupied housing units	**81**	**236**	**3 521**	**331**	**220**	**1 434**	**536**	**721**	**166**	**2 808**
HOUSEHOLD INCOME IN 1989 BY GROSS RENT AS A PERCENTAGE OF HOUSEHOLD INCOME IN 1989										
All income levels	81	236	3 521	331	220	1 434	536	721	166	2 808
Less than 10 percent	–	–	85	–	–	36	30	13	–	135
10 to 14 percent	–	30	373	86	–	108	90	70	19	298
15 to 19 percent	18	51	353	15	49	99	77	87	5	317
20 to 24 percent	–	30	628	28	32	285	98	145	29	436
25 to 29 percent	–	14	570	77	40	236	69	132	16	317
30 to 34 percent	12	34	350	11	26	124	60	110	19	200
35 to 49 percent	36	27	509	52	35	227	34	101	30	457
50 percent or more	15	25	570	56	33	291	58	54	33	494
Not computed	–	25	83	6	5	28	20	9	15	154
Median	36.5	24.1	27.5	27.2	28.3	28.7	23.1	26.6	31.7	27.2
Less than $10,000	15	25	378	26	23	169	53	57	35	622
Less than 20 percent	–	–	–	–	–	–	–	–	–	26
20 to 24 percent	–	–	–	–	–	–	–	–	–	27
25 to 29 percent	–	–	11	–	–	11	–	–	–	28
30 to 34 percent	–	–	18	–	–	12	–	6	–	60
35 percent or more	15	–	298	23	23	129	37	51	20	425
Not computed	–	25	51	3	–	17	16	–	15	56
Median	50.0+	–	50.0+	50.0+	50.0+	50.0+	50.0+	50.0+	50.0+	50.0+
$10,000 to $19,999	7	34	578	79	38	288	17	87	46	529
Less than 20 percent	–	–	15	–	–	15	–	–	–	59
20 to 24 percent	–	–	14	–	–	14	–	–	–	44
25 to 29 percent	–	–	37	18	–	9	–	10	–	56
30 to 34 percent	–	9	36	–	18	8	–	–	10	34
35 percent or more	7	25	462	58	20	236	17	72	36	302
Not computed	–	–	14	3	–	6	–	5	–	34
Median	37.5	50.0+	48.5	48.0	35.5	50.0+	49.4	44.6	45.7	40.4
$20,000 to $34,999	53	63	1 170	76	62	495	205	248	41	750
Less than 20 percent	18	–	79	–	13	28	14	18	–	116
20 to 24 percent	–	11	253	10	–	117	68	40	18	155
25 to 29 percent	–	–	330	44	16	140	50	71	9	181
30 to 34 percent	12	25	231	6	8	82	41	87	7	79
35 percent or more	23	27	268	16	25	123	28	32	7	191
Not computed	–	–	9	–	–	5	4	–	–	28
Median	33.5	34.1	28.8	28.2	31.3	28.6	26.8	29.6	26.4	27.5
$35,000 or more	6	114	1 395	150	97	482	261	329	44	907
Less than 20 percent	–	81	717	101	36	200	183	152	24	549
20 to 24 percent	–	19	361	18	32	154	30	105	11	210
25 to 29 percent	–	14	192	15	24	76	19	51	7	52
30 to 34 percent	–	–	65	5	–	22	19	17	2	27
35 percent or more	6	–	51	11	–	30	10	–	–	33
Not computed	–	–	9	–	5	–	–	4	–	36
Median	37.5	17.6	19.6	14.4	21.6	21.3	15.8	20.5	18.0	17.3

TIPSII [UPF] GH209 CENSUS90 71580800 07/22/93 9:14 AM MACHINE: C DATA:CENSUS90*H2TIPSDA09. 07/14/93 15:05:23 TAPE: NONE FRAME: 102
TSF:CENSUS90*92. 07/14/93 15:06:19 UTF:CENSUS90*93. 07/14/93 15:06:19 META:CENSUS90*H2TABLES09. 07/14/93 15:22:01

Table 63. **Occupancy, Fuel, and Structural Characteristics of Housing Units for Race of Householder by Hispanic Origin: 1990**

[Data based on sample and subject to sampling variability, see text. For definitions of terms and meanings of symbols, see text]

State	Occupied housing units	White		Black		American Indian, Eskimo, or Aleut		Asian or Pacific Islander		Other race	
		Total	Not of Hispanic origin	Total	Not of Hispanic origin	Total	Not of Hispanic origin	Total	Not of Hispanic origin	Total	Not of Hispanic origin
Occupied housing units	**1 230 479**	**1 098 407**	**1 068 888**	**89 816**	**87 193**	**2 453**	**2 302**	**13 074**	**12 727**	**26 729**	**855**
TENURE											
Owner-occupied housing units	807 559	767 282	757 706	28 075	27 695	917	884	6 681	6 617	4 604	229
Renter-occupied housing units	422 920	331 125	311 182	61 741	59 498	1 536	1 418	6 393	6 110	22 125	626
YEAR STRUCTURE BUILT											
Owner-occupied housing units	**807 559**	**767 282**	**757 706**	**28 075**	**27 695**	**917**	**884**	**6 681**	**6 617**	**4 604**	**229**
1989 to March 1990	9 296	8 706	8 621	318	303	2	2	115	115	155	6
1985 to 1988	67 380	64 081	63 188	1 893	1 836	39	39	935	928	432	48
1980 to 1984	48 180	45 845	45 236	1 272	1 259	62	62	732	732	269	–
1970 to 1979	123 260	117 998	116 338	3 145	3 125	176	168	1 509	1 497	432	18
1960 to 1969	141 350	134 960	133 457	4 623	4 569	146	146	1 196	1 196	425	11
1950 to 1959	168 548	161 822	160 279	5 036	4 958	155	155	981	947	554	49
1940 to 1949	78 754	73 736	72 704	3 864	3 821	52	44	443	443	659	27
1939 or earlier	170 791	160 134	157 883	7 924	7 824	285	268	770	759	1 678	70
Renter-occupied housing units	**422 920**	**331 125**	**311 182**	**61 741**	**59 498**	**1 536**	**1 418**	**6 393**	**6 110**	**22 125**	**626**
1989 to March 1990	5 998	4 548	4 196	849	754	54	45	50	50	497	7
1985 to 1988	31 838	26 019	24 781	3 735	3 589	118	113	558	543	1 408	103
1980 to 1984	27 623	22 240	21 196	3 581	3 484	123	123	386	372	1 293	9
1970 to 1979	70 625	56 940	54 286	9 509	9 170	304	294	1 081	993	2 791	92
1960 to 1969	63 897	48 860	46 290	10 692	10 441	137	126	1 141	1 086	3 067	113
1950 to 1959	47 416	34 204	31 749	9 494	9 076	178	161	759	759	2 781	30
1940 to 1949	38 936	28 155	25 671	7 178	6 970	120	113	625	596	2 858	68
1939 or earlier	136 587	110 159	103 013	16 703	16 014	502	443	1 793	1 711	7 430	204
BEDROOMS											
Owner-occupied housing units	**807 559**	**767 282**	**757 706**	**28 075**	**27 695**	**917**	**884**	**6 681**	**6 617**	**4 604**	**229**
None	845	775	766	34	29	–	–	17	17	19	–
1	24 477	23 199	22 910	834	810	32	32	253	253	159	6
2	174 647	165 192	162 740	6 809	6 732	122	105	1 183	1 167	1 341	61
3	388 452	369 555	365 356	13 640	13 473	433	425	2 762	2 721	2 062	84
4	174 010	166 096	164 127	4 988	4 928	285	285	1 905	1 905	736	45
5 or more	45 128	42 465	41 807	1 770	1 723	45	37	561	554	287	33
Renter-occupied housing units	**422 920**	**331 125**	**311 182**	**61 741**	**59 498**	**1 536**	**1 418**	**6 393**	**6 110**	**22 125**	**626**
None	18 080	13 834	13 107	2 684	2 490	83	79	477	477	1 002	30
1	131 220	106 424	100 907	16 751	16 069	545	499	1 932	1 860	5 568	147
2	179 555	139 333	130 832	27 343	26 452	559	519	2 710	2 546	9 610	280
3	75 482	56 575	52 359	12 435	12 063	259	247	992	947	5 221	136
4	14 909	11 857	11 077	2 082	1 981	77	61	267	265	626	23
5 or more	3 674	3 102	2 900	446	443	13	13	15	15	98	10
SOURCE OF WATER											
Public system or private company	956 822	829 762	802 213	87 429	84 827	2 023	1 873	11 392	11 073	26 216	826
Individual drilled well	236 496	232 167	230 488	2 059	2 038	321	321	1 532	1 504	417	29
Individual dug well	33 897	33 349	33 106	269	269	92	92	134	134	53	–
Some other source	3 264	3 129	3 081	59	59	17	16	16	16	43	–
SEWAGE DISPOSAL											
Public sewer	873 514	749 877	723 547	85 806	83 254	1 844	1 702	10 548	10 233	25 439	805
Septic tank or cesspool	350 916	343 743	340 944	3 464	3 403	603	595	2 437	2 405	669	50
Other means	6 049	4 787	4 397	546	536	6	5	89	89	621	–
KITCHEN FACILITIES											
Complete kitchen facilities	1 224 981	1 094 314	1 065 255	89 149	86 622	2 446	2 296	13 028	12 681	26 044	838
Lacking complete kitchen facilities	5 498	4 093	3 633	667	571	7	6	46	46	685	17
HOUSE HEATING FUEL											
Utility gas	323 226	265 361	252 288	38 921	37 632	753	645	4 292	4 198	13 899	404
Bottled, tank, or LP gas	23 595	19 226	18 100	2 371	2 317	116	107	383	378	1 499	42
Electricity	185 340	161 320	156 611	16 716	16 003	424	416	2 639	2 563	4 241	139
Fuel oil, kerosene, etc.	669 328	625 289	615 025	30 656	30 131	1 017	991	5 647	5 475	6 719	265
Coal or coke	4 057	3 933	3 901	59	51	9	9	22	22	34	–
Wood	19 957	19 672	19 577	127	122	87	87	44	44	27	–
Solar energy	360	328	328	20	20	8	8	4	4	–	–
Other fuel	2 470	2 001	1 896	328	328	19	19	16	16	106	5
No fuel used	2 146	1 277	1 162	618	589	20	20	27	27	204	–
VEHICLES AVAILABLE											
None	123 659	83 712	76 312	27 577	26 468	557	513	807	706	11 006	183
1	385 701	338 426	327 871	33 554	32 639	800	746	4 454	4 330	8 467	324
2	488 788	456 187	448 122	20 834	20 329	704	651	5 409	5 323	5 654	226
3	165 751	156 703	154 318	5 841	5 772	283	283	1 722	1 689	1 202	88
4	49 097	46 677	45 897	1 509	1 498	97	97	513	510	301	10
5 or more	17 483	16 702	16 368	501	487	12	12	169	169	99	24
YEAR HOUSEHOLDER MOVED INTO UNIT											
Owner-occupied housing units	**807 559**	**767 282**	**757 706**	**28 075**	**27 695**	**917**	**884**	**6 681**	**6 617**	**4 604**	**229**
1989 to March 1990	55 386	51 253	49 992	2 240	2 171	75	67	1 089	1 078	729	49
1985 to 1988	202 041	189 756	186 503	7 214	7 102	242	226	2 984	2 956	1 845	72
1980 to 1984	113 073	106 630	104 909	4 258	4 211	130	130	1 153	1 153	902	27
1970 to 1979	180 817	170 164	167 935	8 307	8 202	254	246	1 205	1 186	887	40
1960 to 1969	120 524	116 005	115 276	4 039	4 007	119	119	152	152	209	36
1959 or earlier	135 718	133 474	133 091	2 017	2 002	97	96	98	92	32	5
Renter-occupied housing units	**422 920**	**331 125**	**311 182**	**61 741**	**59 498**	**1 536**	**1 418**	**6 393**	**6 110**	**22 125**	**626**
1989 to March 1990	149 844	114 516	105 299	21 263	20 336	633	555	3 420	3 234	10 012	276
1985 to 1988	152 738	119 916	112 719	21 620	20 809	536	504	2 427	2 352	8 239	236
1980 to 1984	56 508	44 612	42 492	8 950	8 686	242	234	299	285	2 405	56
1970 to 1979	41 315	32 315	31 155	7 480	7 275	111	111	223	215	1 186	35
1960 to 1969	11 768	9 944	9 787	1 608	1 596	–	–	10	10	206	11
1959 or earlier	10 747	9 822	9 730	820	796	14	14	14	14	77	12
PLUMBING FACILITIES BY PERSONS PER ROOM											
Owner-occupied housing units	**807 559**	**767 282**	**757 706**	**28 075**	**27 695**	**917**	**884**	**6 681**	**6 617**	**4 604**	**229**
Lacking complete plumbing facilities	1 643	1 562	1 539	56	56	12	11	7	7	6	–
1.01 or more	45	40	40	5	5	–	–	–	–	–	–
Renter-occupied housing units	**422 920**	**331 125**	**311 182**	**61 741**	**59 498**	**1 536**	**1 418**	**6 393**	**6 110**	**22 125**	**626**
Lacking complete plumbing facilities	2 740	1 492	1 125	591	524	35	35	44	39	578	27
1.01 or more	417	146	52	79	70	–	–	4	4	188	6

TIPSII [UPF] GH209 CENSUS90 71580800 07/22/93 9:14 AM MACHINE: C DATA:CENSUS90*H2TIPSDA09. 07/14/93 15:05:23 TAPE: NONE FRAME: 103
TSF:CENSUS90*92. 07/14/93 15:06:19 UTF:CENSUS90*93. 07/14/93 15:06:19 META:CENSUS90*H2TABLES09. 07/14/93 15:22:01

Table 64. Social and Financial Characteristics of Housing Units for Race of Householder by Hispanic Origin: 1990

[Data based on sample and subject to sampling variability, see text. For definitions of terms and meanings of symbols, see text]

State	Occupied housing units	White		Black		American Indian, Eskimo, or Aleut		Asian or Pacific Islander		Other race	
		Total	Not of Hispanic origin	Total	Not of Hispanic origin	Total	Not of Hispanic origin	Total	Not of Hispanic origin	Total	Not of Hispanic origin
Occupied housing units	**1 230 479**	**1 098 407**	**1 068 888**	**89 816**	**87 193**	**2 453**	**2 302**	**13 074**	**12 727**	**26 729**	**855**
HOUSEHOLDER 65 YEARS AND OVER											
Occupied housing units	**280 437**	**266 068**	**263 531**	**12 132**	**11 863**	**350**	**349**	**557**	**536**	**1 330**	**28**
Owner occupied	200 442	194 913	194 047	4 921	4 866	164	163	285	279	159	10
1-person households	125 648	118 696	117 438	5 935	5 844	209	209	166	145	642	23
Built 1939 or earlier	79 130	74 686	73 991	3 754	3 652	105	104	165	160	420	10
Mean household income in 1989 (dollars)	32 814	33 417	33 525	21 889	21 778	18 815	18 826	36 296	37 489	14 028	18 734
Female householder, no husband present	124 631	117 100	115 970	6 516	6 422	218	217	123	102	674	10
Lacking complete plumbing facilities	1 032	866	837	103	90	14	13	10	5	39	–
No vehicle available	58 436	51 953	50 797	5 164	5 034	200	200	131	110	988	28
No telephone in unit	3 139	2 406	2 144	512	466	–	–	34	29	187	–
1-person households	2 199	1 726	1 575	325	286	–	–	19	14	129	–
HOUSEHOLDS BELOW POVERTY LEVEL											
Owner-occupied housing units	**20 688**	**19 152**	**18 871**	**1 195**	**1 187**	**38**	**38**	**162**	**155**	**141**	**24**
Married-couple families	5 718	5 011	4 956	536	536	–	–	98	91	73	9
With own children under 18 years	2 313	1 925	1 896	247	247	–	–	79	72	62	9
Families with female householder	2 509	2 270	2 187	185	177	7	7	13	13	34	–
With own children under 18 years	1 589	1 492	1 412	60	60	2	2	13	13	22	–
Householder worked in 1989	5 816	5 312	5 225	350	350	10	10	108	108	36	–
With public assistance income	1 081	979	961	67	67	5	5	4	4	26	–
With Social Security income	9 122	8 566	8 503	502	502	21	21	13	13	20	–
Built 1939 or earlier	6 271	5 677	5 601	495	487	28	28	5	5	66	9
Lacking complete plumbing facilities	136	125	121	–	–	5	5	–	–	6	–
No vehicle available	3 979	3 625	3 594	284	276	32	32	19	19	19	–
No telephone in unit	384	284	271	81	81	–	–	–	–	19	–
1.01 or more persons per room	262	127	109	81	81	–	–	22	22	32	6
Renter-occupied housing units	**66 164**	**38 671**	**32 652**	**16 694**	**15 808**	**301**	**265**	**1 075**	**995**	**9 423**	**196**
Married-couple families	6 632	4 365	3 607	928	856	49	33	292	292	998	27
With own children under 18 years	4 299	2 827	2 224	536	481	19	19	165	165	752	22
Families with female householder	27 650	11 422	7 662	9 349	8 805	94	88	186	150	6 599	98
With own children under 18 years	24 672	10 473	6 945	7 978	7 508	75	69	127	91	6 019	98
Householder worked in 1989	19 848	12 728	11 243	4 709	4 471	63	47	481	448	1 867	64
With public assistance income	27 360	11 830	8 413	8 936	8 347	158	138	209	164	6 227	129
With Social Security income	16 608	12 191	11 437	3 259	3 165	74	74	51	24	1 033	25
Built 1939 or earlier	21 308	13 100	10 878	4 640	4 426	85	59	358	332	3 125	74
Lacking complete plumbing facilities	931	405	253	209	158	13	13	8	8	296	16
No vehicle available	38 655	18 549	14 483	12 502	11 798	214	184	339	278	7 051	100
No telephone in unit	13 536	5 257	3 268	4 371	4 073	58	58	99	69	3 751	87
1.01 or more persons per room	6 644	2 419	1 291	1 686	1 529	33	23	228	184	2 278	26
MEDIAN HOUSEHOLD INCOME IN 1989											
Occupied housing units (dollars)	**41 368**	**42 958**	**43 414**	**27 447**	**27 708**	**30 747**	**31 554**	**47 221**	**47 965**	**20 653**	**28 566**
Owner occupied (dollars)	50 949	51 033	51 027	46 985	46 907	50 310	49 857	63 597	63 872	45 627	55 592
Renter occupied (dollars)	26 563	28 145	28 681	20 827	21 045	25 440	26 019	30 896	31 232	16 308	25 797
Specified owner-occupied housing units	**649 970**	**622 295**	**615 573**	**18 997**	**18 765**	**711**	**702**	**5 417**	**5 369**	**2 550**	**130**
MORTGAGE STATUS AND SELECTED MONTHLY OWNER COSTS											
With a mortgage	449 008	424 655	418 859	16 378	16 171	554	546	5 058	5 016	2 363	114
Less than $200	489	425	402	57	57	–	–	7	7	–	–
$200 to $299	2 606	2 441	2 427	133	133	–	–	13	13	19	–
$300 to $399	10 912	10 245	10 188	539	520	17	17	72	65	39	–
$400 to $499	23 445	22 250	22 083	1 009	1 009	40	40	62	51	84	–
$500 to $599	29 284	27 886	27 618	1 099	1 091	11	11	136	136	152	14
$600 to $699	29 907	28 588	28 285	1 028	1 023	28	28	184	184	79	–
$700 to $799	31 578	29 858	29 578	1 281	1 281	33	33	218	210	188	4
$800 to $899	32 912	31 308	30 888	1 096	1 088	78	78	289	289	141	6
$900 to $999	33 385	31 755	31 244	1 121	1 116	64	64	261	261	184	–
$1,000 to $1,249	78 337	73 674	72 527	3 208	3 170	118	118	796	796	541	27
$1,250 to $1,499	60 260	56 782	55 896	2 257	2 223	50	50	845	836	326	18
$1,500 to $1,999	62 486	58 689	57 739	2 316	2 260	51	51	980	980	450	21
$2,000 or more	53 407	50 754	49 984	1 234	1 200	64	56	1 195	1 188	160	24
Median (dollars)	1 096	1 094	1 092	1 064	1 061	1 013	1 004	1 395	1 398	1 137	1 333
Mean (dollars)	1 272	1 273	1 272	1 155	1 152	1 209	1 193	1 606	1 611	1 234	1 683
Not mortgaged	200 962	197 640	196 714	2 619	2 594	157	156	359	353	187	16
Less than $100	788	693	693	84	84	5	5	–	–	6	–
$100 to $199	10 615	10 431	10 409	153	153	20	19	6	6	5	5
$200 to $299	59 399	58 542	58 233	720	702	58	58	46	46	33	5
$300 to $399	69 346	68 156	67 852	933	926	45	45	124	124	88	6
$400 to $499	33 346	32 718	32 566	484	484	16	16	101	95	27	–
$500 or more	27 468	27 100	26 961	245	245	13	13	82	82	28	–
Median (dollars)	338	338	338	335	336	295	295	403	400	340	230
Mean (dollars)	369	370	370	344	344	322	324	447	448	346	263
Specified renter-occupied housing units	**418 520**	**327 108**	**307 263**	**61 557**	**59 332**	**1 519**	**1 401**	**6 319**	**6 036**	**22 017**	**626**
GROSS RENT											
Less than $100	4 207	2 520	2 273	1 264	1 258	24	24	–	–	399	–
$100 to $149	14 101	8 834	7 992	3 798	3 486	95	95	48	38	1 326	36
$150 to $199	12 930	8 609	7 969	2 988	2 867	41	41	38	29	1 254	18
$200 to $249	10 634	7 747	7 393	2 138	2 072	49	49	47	36	653	23
$250 to $299	10 809	8 137	7 634	1 999	1 922	22	15	86	64	565	3
$300 to $349	13 912	10 893	10 325	2 308	2 231	61	61	89	73	561	13
$350 to $399	17 182	13 087	12 201	2 891	2 770	33	33	234	234	937	23
$400 to $449	23 007	17 164	15 801	3 820	3 639	129	103	316	297	1 578	38
$450 to $499	28 152	20 754	19 187	4 857	4 598	103	95	500	500	1 938	51
$500 to $549	33 555	25 915	24 160	4 810	4 713	115	96	562	533	2 153	56
$550 to $599	34 686	26 866	24 937	5 009	4 887	113	96	494	487	2 204	84
$600 to $649	35 066	27 759	26 038	4 752	4 605	98	98	622	606	1 835	48
$650 to $699	31 916	25 064	23 635	4 289	4 142	211	202	549	514	1 803	72
$700 to $749	27 154	21 443	19 932	3 710	3 583	53	53	522	489	1 426	5
$750 to $999	68 989	56 063	53 159	8 993	8 765	189	163	1 245	1 194	2 499	98
$1,000 or more	37 306	32 483	31 170	3 119	3 003	142	142	878	858	684	50
No cash rent	14 914	13 770	13 457	812	791	41	35	89	84	202	8
Median (dollars)	598	611	614	545	547	580	587	657	658	539	579
Mean (dollars)	618	637	640	544	546	590	592	716	722	530	596

TIPSII [UPF] GH209 CENSUS90 71580800 07/22/93 9:14 AM MACHINE: C DATA:CENSUS90*H2TIPSDA09. 07/14/93 15:05:23 TAPE: NONE FRAME: 104
TSF:CENSUS90*92. 07/14/93 15:06:19 UTF:CENSUS90*93. 07/14/93 15:06:19 META:CENSUS90*H2TABLES09. 07/14/93 15:22:01

Table 65. Household Income Characteristics of Housing Units for Race of Householder by Hispanic Origin: 1990

[Data based on sample and subject to sampling variability, see text. For definitions of terms and meanings of symbols, see text]

State	Occupied housing units	White		Black		American Indian, Eskimo, or Aleut		Asian or Pacific Islander		Other race	
		Total	Not of Hispanic origin	Total	Not of Hispanic origin	Total	Not of Hispanic origin	Total	Not of Hispanic origin	Total	Not of Hispanic origin
Specified owner-occupied housing units	**649 970**	**622 295**	**615 573**	**18 997**	**18 765**	**711**	**702**	**5 417**	**5 369**	**2 550**	**130**
HOUSEHOLD INCOME IN 1989 BY SELECTED MONTHLY OWNER COSTS AS A PERCENTAGE OF HOUSEHOLD INCOME IN 1989											
All income levels	649 970	622 295	615 573	18 997	18 765	711	702	5 417	5 369	2 550	130
Less than 10 percent	115 959	113 009	112 263	2 026	1 997	88	88	573	573	263	23
10 to 14 percent	109 674	105 996	105 216	2 747	2 747	88	87	626	619	217	6
15 to 19 percent	100 924	96 966	95 977	2 771	2 760	112	112	748	737	327	13
20 to 24 percent	89 459	85 574	84 536	2 530	2 480	93	93	837	820	425	19
25 to 29 percent	72 183	68 833	68 027	2 233	2 197	98	98	744	744	275	5
30 to 34 percent	49 624	46 935	46 290	1 760	1 733	51	51	568	568	310	6
35 to 49 percent	64 777	60 823	59 807	2 720	2 685	86	78	776	776	372	23
50 percent or more	44 895	41 925	41 242	1 996	1 960	87	87	529	516	358	35
Not computed	2 475	2 234	2 215	214	206	8	8	16	16	3	–
Median	19.9	19.7	19.6	23.7	23.6	23.4	23.2	24.5	24.6	25.8	29.0
Less than $20,000	76 529	73 820	73 337	2 210	2 187	85	84	230	217	184	14
Less than 20 percent	9 898	9 773	9 747	114	114	6	5	–	–	5	–
20 to 24 percent	10 402	10 244	10 216	136	136	3	3	6	6	13	–
25 to 29 percent	9 076	8 921	8 888	148	148	–	–	7	7	–	–
30 to 34 percent	7 321	7 144	7 120	134	134	19	19	16	16	8	–
35 percent or more	37 558	35 652	35 299	1 510	1 495	49	49	192	179	155	14
Not computed	2 274	2 086	2 067	168	160	8	8	9	9	3	–
Median	35.4	34.8	34.8	50.0+	50.0+	50.0+	50.0+	50.0+	50.0+	50.0+	50.0+
$20,000 to $34,999	98 200	94 405	93 375	2 907	2 865	114	114	386	379	388	32
Less than 20 percent	44 923	44 000	43 758	782	772	42	42	67	60	32	–
20 to 24 percent	11 775	11 383	11 335	305	305	13	13	33	33	41	6
25 to 29 percent	8 161	7 801	7 708	268	268	–	–	54	54	38	–
30 to 34 percent	7 003	6 693	6 576	247	242	5	5	19	19	39	6
35 percent or more	26 307	24 512	23 982	1 290	1 263	54	54	213	213	238	20
Not computed	31	16	16	15	15	–	–	–	–	–	–
Median	21.8	21.4	21.3	31.8	31.7	32.0	32.0	37.0	37.3	43.1	50.0+
$35,000 to $49,999	123 279	117 456	116 057	4 114	4 076	149	149	906	887	654	10
Less than 20 percent	55 747	54 029	53 652	1 420	1 412	41	41	111	100	146	–
20 to 24 percent	14 848	14 103	13 878	507	499	25	25	117	109	96	–
25 to 29 percent	15 730	14 881	14 666	564	564	41	41	154	154	90	–
30 to 34 percent	13 345	12 572	12 344	494	494	20	20	157	157	102	–
35 percent or more	23 581	21 856	21 502	1 116	1 094	22	22	367	367	220	10
Not computed	28	15	15	13	13	–	–	–	–	–	–
Median	22.0	21.7	21.6	26.1	26.1	26.0	26.0	32.3	32.6	29.7	37.5
$50,000 or more	351 962	336 614	332 804	9 766	9 637	363	355	3 895	3 886	1 324	74
Less than 20 percent	215 989	208 169	206 299	5 228	5 206	199	199	1 769	1 769	624	42
20 to 24 percent	52 434	49 844	49 107	1 582	1 540	52	52	681	672	275	13
25 to 29 percent	39 216	37 230	36 765	1 253	1 217	57	57	529	529	147	5
30 to 34 percent	21 955	20 526	20 250	885	863	7	7	376	376	161	–
35 percent or more	22 226	20 728	20 266	800	793	48	40	533	533	117	14
Not computed	142	117	117	18	18	–	–	7	7	–	–
Median	16.6	16.4	16.4	19.0	18.8	18.4	18.0	21.3	21.3	20.7	18.1
Specified renter-occupied housing units	**418 520**	**327 108**	**307 263**	**61 557**	**59 332**	**1 519**	**1 401**	**6 319**	**6 036**	**22 017**	**626**
HOUSEHOLD INCOME IN 1989 BY GROSS RENT AS A PERCENTAGE OF HOUSEHOLD INCOME IN 1989											
All income levels	418 520	327 108	307 263	61 557	59 332	1 519	1 401	6 319	6 036	22 017	626
Less than 10 percent	14 935	11 399	10 755	2 438	2 381	57	51	253	253	788	8
10 to 14 percent	41 525	33 147	31 644	5 714	5 539	108	101	919	875	1 637	58
15 to 19 percent	62 379	50 895	48 570	8 083	7 810	167	162	856	824	2 378	89
20 to 24 percent	62 828	51 259	48 703	7 939	7 662	196	196	963	919	2 471	144
25 to 29 percent	54 942	43 495	41 112	8 006	7 811	239	228	743	717	2 459	51
30 to 34 percent	37 409	29 214	27 718	5 588	5 398	134	126	547	510	1 926	42
35 to 49 percent	52 703	40 890	37 902	8 275	7 954	268	228	648	621	2 622	45
50 percent or more	71 205	49 786	44 628	13 210	12 553	284	249	1 083	1 015	6 842	157
Not computed	20 594	17 023	16 231	2 304	2 224	66	60	307	302	894	32
Median	26.6	26.0	25.7	28.4	28.3	29.2	28.5	25.1	25.0	32.2	24.9
Less than $10,000	82 672	56 500	51 020	16 815	15 991	387	361	914	878	8 056	165
Less than 20 percent	2 942	1 866	1 685	827	807	19	19	–	–	230	–
20 to 24 percent	4 761	3 505	3 302	847	786	34	34	8	8	367	18
25 to 29 percent	8 992	6 729	6 357	1 694	1 603	54	54	15	15	500	–
30 to 34 percent	5 273	3 724	3 519	988	974	25	25	41	31	495	12
35 percent or more	51 886	34 639	30 660	10 735	10 156	230	204	610	584	5 672	105
Not computed	8 818	6 037	5 497	1 724	1 665	25	25	240	240	792	30
Median	50.0+	50.0+	50.0+	50.0+	50.0+	48.3	43.8	50.0+	50.0+	50.0+	50.0+
$10,000 to $19,999	73 168	54 592	50 466	12 864	12 357	256	198	873	780	4 583	100
Less than 20 percent	5 111	3 083	2 692	1 463	1 387	14	14	22	–	529	6
20 to 24 percent	4 372	3 317	3 150	798	756	9	9	22	13	226	–
25 to 29 percent	7 834	5 862	5 548	1 503	1 474	24	24	46	46	399	12
30 to 34 percent	8 203	6 101	5 750	1 560	1 489	18	10	91	80	433	–
35 percent or more	44 567	33 370	30 521	7 382	7 102	185	141	684	633	2 946	82
Not computed	3 081	2 859	2 805	158	149	6	–	8	8	50	–
Median	41.1	41.6	41.5	38.4	38.3	40.4	42.4	46.8	46.9	42.6	50.0+
$20,000 to $34,999	115 329	92 280	86 896	15 732	15 232	439	416	1 816	1 740	5 062	192
Less than 20 percent	19 263	14 679	13 854	3 179	3 016	46	39	217	205	1 142	52
20 to 24 percent	24 216	19 489	18 415	3 274	3 204	56	56	386	379	1 011	62
25 to 29 percent	24 921	19 835	18 502	3 360	3 293	121	110	417	394	1 188	33
30 to 34 percent	18 407	14 527	13 719	2 565	2 484	67	67	352	336	896	30
35 percent or more	24 236	19 771	18 548	3 142	3 023	128	123	404	386	791	15
Not computed	4 286	3 979	3 858	212	212	21	21	40	40	34	–
Median	27.4	27.5	27.5	26.9	27.0	29.4	29.7	28.4	28.4	26.5	23.5
$35,000 or more	147 351	123 736	118 881	16 146	15 752	437	426	2 716	2 638	4 316	169
Less than 20 percent	91 523	75 813	72 738	10 766	10 520	253	242	1 789	1 747	2 902	97
20 to 24 percent	29 479	24 948	23 836	3 020	2 916	97	97	547	519	867	64
25 to 29 percent	13 195	11 069	10 705	1 449	1 441	40	40	265	262	372	6
30 to 34 percent	5 526	4 862	4 730	475	451	24	24	63	63	102	–
35 percent or more	3 219	2 896	2 801	226	226	9	9	33	33	55	–
Not computed	4 409	4 148	4 071	210	198	14	14	19	14	18	2
Median	17.8	17.9	17.9	17.2	17.2	18.3	18.5	16.8	16.8	17.2	18.4

TIPSII [UPF] GH209 CENSUS90 71580800 07/22/93 9:14 AM MACHINE: C DATA:CENSUS90*H2TIPSDA09. 07/14/93 15:05:23 TAPE: NONE FRAME: 105
TSF:CENSUS90*92. 07/14/93 15:06:19 UTF:CENSUS90*93. 07/14/93 15:06:19 META:CENSUS90*H2TABLES09. 07/14/93 15:22:01

Table 66. **Structural Characteristics: 1990**

[Data based on sample and subject to sampling variability, see text. For definitions of terms and meanings of symbols, see text]

County	Fairfield County	Hartford County	Litchfield County	Middlesex County	New Haven County	New London County	Tolland County	Windham County
TENURE AND VACANCY STATUS								
All housing units	**324 355**	**341 812**	**74 274**	**61 593**	**327 079**	**104 461**	**46 677**	**40 599**
Owner occupied	208 121	203 609	48 584	38 474	191 583	60 315	31 919	24 954
Renter occupied	96 890	121 082	17 787	16 177	113 147	32 930	12 390	12 517
Vacant for sale only	3 768	3 319	1 087	804	3 360	1 184	355	493
Vacant for rent	6 516	8 956	1 105	1 288	9 496	3 168	763	737
Vacant for seasonal, recreational, or occasional use	3 070	662	4 012	3 785	2 850	4 777	743	936
All other vacants	5 990	4 184	1 699	1 065	6 643	2 087	507	962
Condominium housing units	**36 725**	**31 972**	**5 205**	**5 116**	**33 430**	**4 362**	**2 405**	**720**
Owner occupied	21 439	18 922	2 713	2 981	19 517	2 086	1 700	318
Renter occupied	12 020	9 872	1 518	1 478	10 057	1 631	551	243
Vacant	3 266	3 178	974	657	3 856	645	154	159
YEAR STRUCTURE BUILT								
All housing units	**324 355**	**341 812**	**74 274**	**61 593**	**327 079**	**104 461**	**46 677**	**40 599**
1989 to March 1990	3 636	4 908	1 515	1 285	4 396	2 014	723	777
1985 to 1988	21 379	26 805	7 311	7 348	26 609	8 572	5 679	4 037
1980 to 1984	21 014	19 314	4 768	3 901	18 784	6 570	3 550	2 540
1970 to 1979	47 025	52 471	12 353	11 353	51 258	16 476	8 730	7 186
1960 to 1969	56 251	59 298	9 183	10 033	48 910	17 698	9 765	5 493
1950 to 1959	61 171	64 369	10 205	9 203	55 589	14 233	7 285	5 069
1940 to 1949	34 679	36 585	6 175	4 713	31 114	8 016	2 742	2 158
1939 or earlier	79 200	78 062	22 764	13 757	90 419	30 882	8 203	13 339
Median	1958	1959	1958	1963	1958	1959	1965	1959
Owner-occupied housing units	**208 121**	**203 609**	**48 584**	**38 474**	**191 583**	**60 315**	**31 919**	**24 954**
1989 to March 1990	1 566	2 104	914	496	2 219	934	558	505
1985 to 1988	12 412	17 247	5 030	4 337	15 775	5 677	3 826	3 076
1980 to 1984	12 400	11 562	3 162	2 322	10 389	3 994	2 657	1 694
1970 to 1979	30 596	29 150	8 030	7 653	28 018	9 908	5 714	4 191
1960 to 1969	40 283	35 879	6 445	6 758	30 188	11 188	6 796	3 813
1950 to 1959	45 048	48 523	7 849	6 567	41 716	9 603	5 845	3 397
1940 to 1949	22 170	21 856	4 299	3 027	19 565	4 305	1 995	1 537
1939 or earlier	43 646	37 288	12 855	7 314	43 713	14 706	4 528	6 741
Median	1958	1959	1959	1963	1958	1961	1965	1962
Renter-occupied housing units	**96 890**	**121 082**	**17 787**	**16 177**	**113 147**	**32 930**	**12 390**	**12 517**
1989 to March 1990	1 299	1 757	262	456	1 504	497	112	111
1985 to 1988	7 322	7 984	1 433	2 370	8 531	1 961	1 568	669
1980 to 1984	7 366	6 998	1 118	1 272	7 215	2 137	727	790
1970 to 1979	13 726	20 563	2 997	2 885	20 202	5 216	2 632	2 404
1960 to 1969	13 403	20 977	1 932	2 412	15 961	5 185	2 650	1 377
1950 to 1959	13 391	13 835	1 516	1 267	11 665	3 476	1 095	1 171
1940 to 1949	10 446	13 158	1 283	796	9 612	2 561	584	496
1939 or earlier	29 937	35 810	7 246	4 719	38 457	11 897	3 022	5 499
Median	1956	1958	1952	1965	1957	1956	1966	1952
BEDROOMS								
All housing units	**324 355**	**341 812**	**74 274**	**61 593**	**327 079**	**104 461**	**46 677**	**40 599**
None	5 586	5 861	872	764	6 183	1 779	296	388
1	40 150	49 002	7 874	7 435	45 001	11 518	6 765	4 703
2	85 940	105 314	20 427	18 070	107 056	30 457	10 894	12 093
3	109 158	124 671	30 223	24 507	121 024	41 483	19 769	16 564
4	62 659	47 090	11 468	9 143	38 223	15 633	7 707	5 295
5 or more	20 862	9 874	3 410	1 674	9 592	3 591	1 246	1 556
Occupied housing units	**305 011**	**324 691**	**66 371**	**54 651**	**304 730**	**93 245**	**44 309**	**37 471**
None	5 007	5 144	712	651	5 453	1 414	250	294
1	36 790	44 767	6 835	6 467	40 672	9 763	6 146	4 257
2	79 011	97 763	17 966	15 476	96 782	26 575	10 013	10 616
3	103 966	121 228	27 642	22 260	115 939	38 054	19 131	15 714
4	60 372	46 123	10 270	8 400	36 743	14 333	7 577	5 101
5 or more	19 865	9 666	2 946	1 397	9 141	3 106	1 192	1 489
All housing units	**324 355**	**341 812**	**74 274**	**61 593**	**327 079**	**104 461**	**46 677**	**40 599**
PLUMBING FACILITIES								
Complete plumbing facilities	323 068	340 413	73 636	61 331	325 915	103 922	46 410	40 410
Lacking complete plumbing facilities	1 287	1 399	638	262	1 164	539	267	189
SOURCE OF WATER								
Public system or private company	259 425	306 765	36 350	36 763	280 768	69 049	19 740	18 040
Individual drilled well	58 485	31 607	33 187	21 101	41 816	26 206	22 734	17 533
Individual dug well	5 931	3 096	3 305	3 542	3 994	8 687	3 968	4 693
Some other source	514	344	1 432	187	501	519	235	333
SEWAGE DISPOSAL								
Public sewer	219 295	294 611	37 634	26 928	264 827	54 908	18 610	18 728
Septic tank or cesspool	103 123	46 158	35 814	34 271	60 899	48 831	27 726	21 560
Other means	1 937	1 043	826	394	1 353	722	341	311
SELECTED CHARACTERISTICS								
Lacking complete kitchen facilities	2 049	1 911	565	242	1 375	590	211	222
Median rooms	5.8	5.4	5.7	5.5	5.3	5.5	5.7	5.3
SECOND MORTGAGE OR HOME EQUITY LOAN								
Specified owner-occupied housing units	**165 837**	**169 348**	**38 003**	**31 432**	**153 091**	**47 570**	**26 414**	**18 275**
With second mortgage or home equity loan	36 631	40 035	8 585	8 013	34 856	10 397	7 135	3 721
No second mortgage or home equity loan	129 206	129 313	29 418	23 419	118 235	37 173	19 279	14 554
CONDOMINIUM HOUSING UNITS								
Owner-occupied condominium housing units	**21 439**	**18 922**	**2 713**	**2 981**	**19 517**	**2 086**	**1 700**	**318**
Median selected monthly owner costs:								
With a mortgage (dollars)	1 000+	1 000+	1 000+	1 000+	1 000+	1 000+	1 000+	932
Not mortgaged (dollars)	456	402	431	406	480	320	388	336
Median value (dollars)	150 700	124 300	117 500	118 300	119 000	108 100	107 000	97 100
MOBILE HOMES								
Owner-occupied mobile homes	**971**	**1 879**	**272**	**713**	**1 771**	**2 490**	**608**	**1 075**
Median selected monthly owner costs:								
With a mortgage (dollars)	750+	656	750	672	697	640	649	672
Not mortgaged (dollars)	372	342	329	335	341	356	346	312

TIPSII [UPF] GH209 CENSUS90 71580800 07/22/93 9:14 AM MACHINE: C DATA:CENSUS90*H2TIPSDA09. 07/14/93 15:05:23 TAPE: NONE FRAME: 106
TSF:CENSUS90*92. 07/14/93 15:06:19 UTF:CENSUS90*93. 07/14/93 15:06:19 META:CENSUS90*H2TABLES09. 07/14/93 15:22:01

Table 67. Fuel, Occupancy, and Social Characteristics: 1990

[Data based on sample and subject to sampling variability, see text. For definitions of terms and meanings of symbols, see text]

County	Fairfield County	Hartford County	Litchfield County	Middlesex County	New Haven County	New London County	Tolland County	Windham County
Occupied housing units	**305 011**	**324 691**	**66 371**	**54 651**	**304 730**	**93 245**	**44 309**	**37 471**
HOUSE HEATING FUEL								
Utility gas	88 193	118 839	8 330	4 525	86 342	9 621	3 376	4 000
Bottled, tank, or LP gas	4 876	5 938	1 191	1 171	5 328	2 775	979	1 337
Electricity	42 355	41 655	12 175	11 521	47 156	17 546	7 603	5 329
Fuel oil, kerosene, etc.	166 413	153 363	40 764	35 134	161 501	59 115	29 607	23 431
Coal or coke	337	1 142	430	468	649	439	333	259
Wood	1 530	2 386	3 291	1 701	2 452	3 342	2 270	2 985
Solar energy	25	56	52	38	72	53	36	28
Other fuel	674	729	78	62	594	219	66	48
No fuel used	608	583	60	31	636	135	39	54
VEHICLES AVAILABLE								
None	29 088	38 618	3 787	2 936	37 073	7 038	1 882	3 237
1	90 128	105 240	19 252	16 096	102 449	29 364	11 409	11 763
2	122 172	125 171	28 818	23 818	114 956	38 965	19 875	15 013
3	44 893	40 049	10 335	8 402	35 647	12 930	8 097	5 398
4	13 527	11 805	3 092	2 513	10 740	3 715	2 145	1 560
5 or more	5 203	3 808	1 087	886	3 865	1 233	901	500
YEAR HOUSEHOLDER MOVED INTO UNIT								
Owner-occupied housing units	**208 121**	**203 609**	**48 584**	**38 474**	**191 583**	**60 315**	**31 919**	**24 954**
1989 to March 1990	14 666	13 438	3 571	2 689	12 656	4 248	2 222	1 896
1985 to 1988	51 298	51 785	12 006	10 436	45 519	15 322	8 979	6 696
1980 to 1984	30 850	26 111	6 976	5 540	25 921	9 036	4 956	3 683
1970 to 1979	47 739	44 611	11 368	8 942	41 577	13 560	7 495	5 525
1960 to 1969	30 977	31 890	6 186	5 436	29 434	8 847	4 407	3 347
1959 or earlier	32 591	35 774	8 477	5 431	36 476	9 302	3 860	3 807
Renter-occupied housing units	**96 890**	**121 082**	**17 787**	**16 177**	**113 147**	**32 930**	**12 390**	**12 517**
1989 to March 1990	33 821	42 005	5 827	6 508	38 430	13 951	4 923	4 379
1985 to 1988	34 656	44 104	6 896	5 914	40 862	11 208	4 755	4 343
1980 to 1984	13 000	16 418	2 458	1 848	15 363	4 170	1 380	1 871
1970 to 1979	9 888	12 440	1 690	1 315	11 627	2 081	1 004	1 270
1960 to 1969	3 165	3 227	380	324	3 463	747	141	321
1959 or earlier	2 360	2 888	536	268	3 402	773	187	333
PLUMBING FACILITIES BY PERSONS PER ROOM								
Owner-occupied housing units	**208 121**	**203 609**	**48 584**	**38 474**	**191 583**	**60 315**	**31 919**	**24 954**
Lacking complete plumbing facilities	385	268	155	107	419	144	108	57
1.00 or less	380	268	153	92	414	144	90	57
1.01 or more	5	–	2	15	5	–	18	–
Renter-occupied housing units	**96 890**	**121 082**	**17 787**	**16 177**	**113 147**	**32 930**	**12 390**	**12 517**
Lacking complete plumbing facilities	773	966	119	27	633	89	55	78
1.00 or less	643	744	119	27	568	89	55	78
1.01 or more	130	222	–	–	65	–	–	–
TELEPHONE IN UNIT								
Telephone in unit	297 968	313 551	65 533	53 921	296 132	91 284	43 653	36 121
No telephone in unit	7 043	11 140	838	730	8 598	1 961	656	1 350
HOUSEHOLDER 65 YEARS AND OVER								
Occupied housing units	**68 927**	**74 770**	**15 831**	**11 597**	**74 507**	**19 319**	**7 352**	**8 134**
Owner occupied	51 976	51 663	11 854	8 662	51 115	14 320	5 339	5 513
1-person households	29 437	33 243	7 423	5 331	34 146	8 922	3 274	3 872
Built 1939 or earlier	18 666	18 962	5 767	3 050	21 629	6 475	1 566	3 015
Mean household income in 1989 (dollars)	40 408	31 352	32 072	31 612	29 643	29 835	29 324	24 329
Female householder, no husband present	30 644	32 936	6 935	5 175	33 606	8 703	2 958	3 674
Lacking complete plumbing facilities	215	218	54	49	322	81	50	43
No vehicle available	14 091	16 492	2 443	1 752	17 304	3 488	1 132	1 734
No telephone in unit	774	898	143	136	782	201	88	117
1-person households	509	647	108	111	533	130	59	102
HOUSEHOLDS BELOW POVERTY LEVEL								
Owner-occupied housing units	**5 531**	**4 526**	**1 360**	**761**	**5 231**	**1 815**	**642**	**822**
Married-couple families	1 601	1 207	364	264	1 471	436	191	184
With own children under 18 years	731	332	130	116	600	179	103	122
Families with female householder	646	415	121	115	651	262	97	202
With own children under 18 years	386	250	99	68	367	173	78	168
Householder 65 years and over	2 788	2 532	771	353	2 629	780	215	332
Householder worked in 1989	1 495	1 024	369	279	1 435	608	282	324
With public assistance income	229	213	50	38	245	146	32	128
With Social Security income	2 315	2 219	701	338	2 424	709	144	272
Mean household income deficit in 1989 (dollars)	3 912	3 928	3 460	3 912	3 907	3 477	4 008	3 948
Built 1939 or earlier	1 726	1 223	532	191	1 641	599	109	250
Lacking complete plumbing facilities	36	16	2	19	20	21	9	13
No vehicle available	1 049	1 026	212	67	1 126	266	76	157
No telephone in unit	144	82	12	6	53	47	11	29
1.01 or more persons per room	61	24	29	25	115	2	–	6
Renter-occupied housing units	**13 442**	**20 925**	**1 838**	**1 425**	**20 103**	**4 511**	**1 510**	**2 410**
Married-couple families	1 636	1 903	191	105	1 730	597	220	250
With own children under 18 years	1 085	1 230	128	81	1 010	451	147	167
Families with female householder	5 714	9 469	444	449	8 620	1 675	314	965
With own children under 18 years	4 983	8 393	403	443	7 693	1 592	281	884
Householder 65 years and over	3 141	4 339	731	357	4 489	1 014	275	629
Householder worked in 1989	4 023	5 408	589	613	5 928	1 584	898	805
With public assistance income	5 302	9 808	432	464	8 401	1 627	266	1 060
With Social Security income	3 077	4 929	680	449	5 257	1 213	296	707
Mean household income deficit in 1989 (dollars)	4 498	4 524	3 384	3 110	4 137	4 120	3 143	3 371
Built 1939 or earlier	4 309	6 067	756	430	6 805	1 650	379	912
Lacking complete plumbing facilities	152	465	24	–	223	29	8	30
No vehicle available	7 831	13 476	753	717	12 223	2 148	396	1 111
No telephone in unit	2 765	5 166	166	219	3 964	644	149	463
1.01 or more persons per room	1 565	2 690	49	35	1 649	379	88	189

TIPSII [UPF] GH209 CENSUS90 71580800 07/22/93 9:14 AM MACHINE: C DATA:CENSUS90*H2TIPSDA09. 07/14/93 15:05:23 TAPE: NONE FRAME: 107
TSF:CENSUS90*92. 07/14/93 15:06:19 UTF:CENSUS90*93. 07/14/93 15:06:19 META:CENSUS90*H2TABLES09. 07/14/93 15:22:01

Table 68. **Financial Characteristics: 1990**

[Data based on sample and subject to sampling variability, see text. For definitions of terms and meanings of symbols, see text]

County	Fairfield County	Hartford County	Litchfield County	Middlesex County	New Haven County	New London County	Tolland County	Windham County
HOUSEHOLD INCOME IN 1989								
Occupied housing units	**305 011**	**324 691**	**66 371**	**54 651**	**304 730**	**93 245**	**44 309**	**37 471**
Median income (dollars)	49 392	40 282	42 329	42 840	37 887	37 210	44 933	33 343
Owner occupied	208 121	203 609	48 584	38 474	191 583	60 315	31 919	24 954
Median income (dollars)	60 321	50 792	48 319	50 556	47 534	45 265	52 473	40 549
Renter occupied	96 890	121 082	17 787	16 177	113 147	32 930	12 390	12 517
Median income (dollars)	30 376	25 593	28 710	30 104	24 867	26 020	27 378	21 672
Specified owner-occupied housing units	**165 837**	**169 348**	**38 003**	**31 432**	**153 091**	**47 570**	**26 414**	**18 275**
MORTGAGE STATUS AND SELECTED MONTHLY OWNER COSTS								
With a mortgage	116 516	116 178	25 854	22 670	101 193	33 333	20 439	12 825
Less than $200	82	153	39	36	100	45	32	2
$200 to $299	374	735	160	189	643	326	99	80
$300 to $399	1 241	3 271	714	599	2 378	1 389	559	761
$400 to $499	3 161	6 690	1 480	1 364	5 953	2 353	1 089	1 355
$500 to $599	4 917	8 185	1 853	1 670	6 984	2 710	1 616	1 349
$600 to $699	5 790	7 565	2 071	1 690	7 537	2 663	1 399	1 192
$700 to $799	6 108	8 490	2 106	1 817	7 721	2 535	1 548	1 253
$800 to $899	6 750	8 474	2 376	1 689	8 063	2 573	1 749	1 238
$900 to $999	6 198	8 835	1 996	1 816	8 094	3 270	1 912	1 264
$1,000 to $1,249	15 061	21 843	4 770	3 996	19 366	6 776	4 039	2 486
$1,250 to $1,499	13 746	16 632	3 339	3 470	14 785	4 150	3 050	1 088
$1,500 to $1,999	21 359	15 770	3 305	3 080	12 768	3 096	2 489	619
$2,000 or more	31 729	9 535	1 645	1 254	6 801	1 447	858	138
Median (dollars)	1 406	1 065	1 007	1 029	1 040	963	1 013	835
Mean (dollars)	1 706	1 171	1 112	1 120	1 131	1 035	1 076	875
Not mortgaged	49 321	53 170	12 149	8 762	51 898	14 237	5 975	5 450
Less than $100	81	241	50	38	227	56	22	73
$100 to $199	1 323	2 441	685	811	2 165	1 862	267	1 061
$200 to $299	6 754	17 568	4 325	3 474	15 826	6 298	2 603	2 551
$300 to $399	15 678	19 946	4 394	2 843	19 305	3 850	2 075	1 255
$400 to $499	12 108	8 100	1 639	972	8 089	1 343	740	355
$500 or more	13 377	4 874	1 056	624	6 286	828	268	155
Median (dollars)	406	327	320	302	335	283	304	261
Mean (dollars)	452	349	339	319	360	307	321	276
MORTGAGE STATUS AND SELECTED MONTHLY OWNER COSTS AS A PERCENTAGE OF HOUSEHOLD INCOME IN 1989								
With a mortgage	116 516	116 178	25 854	22 670	101 193	33 333	20 439	12 825
Less than 10 percent	11 177	11 357	2 069	2 059	8 924	2 848	1 829	1 016
10 to 14 percent	16 969	17 425	3 533	3 115	14 318	4 661	3 188	1 885
15 to 19 percent	18 499	20 109	4 528	3 662	16 822	5 499	3 478	2 193
20 to 24 percent	17 604	19 263	4 252	4 226	16 516	5 466	3 601	2 266
25 to 29 percent	14 924	16 356	3 812	3 193	14 401	4 678	3 050	1 798
30 to 34 percent	10 954	11 013	2 571	2 208	9 569	3 242	1 863	1 302
35 percent or more	26 025	20 401	5 030	4 175	20 418	6 877	3 391	2 336
Not computed	364	254	59	32	225	62	39	29
Median	23.2	22.4	23.3	22.9	23.2	23.3	22.4	22.9
Not mortgaged	49 321	53 170	12 149	8 762	51 898	14 237	5 975	5 450
Less than 10 percent	16 915	20 729	4 450	3 576	18 230	5 906	2 635	2 239
10 to 14 percent	10 816	12 182	2 835	1 847	11 135	3 211	1 404	1 150
15 to 19 percent	6 310	6 834	1 588	1 213	7 043	1 755	677	714
20 to 24 percent	4 104	4 113	1 101	688	4 622	852	367	418
25 to 29 percent	2 417	2 520	616	469	2 780	715	228	226
30 to 34 percent	1 972	1 714	313	294	1 816	390	171	232
35 percent or more	6 427	4 635	1 179	633	5 934	1 328	445	438
Not computed	360	443	67	42	338	80	48	33
Median	13.5	12.3	12.8	12.1	13.4	11.8	11.2	12.0
Specified renter-occupied housing units	**96 087**	**120 465**	**16 927**	**15 919**	**112 437**	**32 317**	**12 134**	**12 234**
GROSS RENT								
Less than $100	972	1 175	162	102	1 297	305	80	114
$100 to $149	2 497	4 638	407	431	3 960	1 147	302	719
$150 to $199	2 629	4 047	383	384	3 699	953	362	473
$200 to $249	2 006	3 135	474	263	3 316	729	324	387
$250 to $299	1 757	3 409	568	447	3 230	724	284	390
$300 to $349	2 272	3 963	550	701	4 479	1 119	270	558
$350 to $399	2 342	5 483	743	1 026	4 842	1 451	391	904
$400 to $449	3 691	7 377	1 071	797	6 521	1 869	549	1 132
$450 to $499	3 965	10 253	1 249	763	7 549	2 171	737	1 465
$500 to $549	5 261	11 740	1 441	1 030	8 599	2 863	1 102	1 519
$550 to $599	5 917	9 931	1 601	1 159	10 145	3 219	1 583	1 131
$600 to $649	6 173	10 233	1 567	1 420	10 055	3 366	1 348	904
$650 to $699	5 869	9 639	1 253	926	10 085	2 374	1 183	587
$700 to $749	6 240	8 288	944	1 088	7 534	1 871	871	318
$750 to $999	22 625	17 787	2 311	3 156	16 701	3 751	1 885	773
$1,000 or more	18 857	6 555	989	1 592	6 996	1 555	543	219
No cash rent	3 014	2 812	1 214	634	3 429	2 850	320	641
Median (dollars)	709	568	575	619	585	572	598	488
Mean (dollars)	746	577	586	634	584	571	598	483

TIPSII [UPF] GH209 CENSUS90 71580800 07/22/93 9:14 AM MACHINE: C DATA:CENSUS90*H2TIPSDA09. 07/14/93 15:05:23 TAPE: NONE FRAME: 108
TSF:CENSUS90*92. 07/14/93 15:06:19 UTF:CENSUS90*93. 07/14/93 15:06:19 META:CENSUS90*H2TABLES09. 07/14/93 15:22:01

Table 69. **Household Income Characteristics: 1990**

[Data based on sample and subject to sampling variability, see text. For definitions of terms and meanings of symbols, see text]

County	Fairfield County	Hartford County	Litchfield County	Middlesex County	New Haven County	New London County	Tolland County	Windham County
Specified owner-occupied housing units	**165 837**	**169 348**	**38 003**	**31 432**	**153 091**	**47 570**	**26 414**	**18 275**
HOUSEHOLD INCOME IN 1989 BY SELECTED MONTHLY OWNER COSTS AS A PERCENTAGE OF HOUSEHOLD INCOME IN 1989								
All income levels	165 837	169 348	38 003	31 432	153 091	47 570	26 414	18 275
Less than 10 percent	28 092	32 086	6 519	5 635	27 154	8 754	4 464	3 255
10 to 14 percent	27 785	29 607	6 368	4 962	25 453	7 872	4 592	3 035
15 to 19 percent	24 809	26 943	6 116	4 875	23 865	7 254	4 155	2 907
20 to 24 percent	21 708	23 376	5 353	4 914	21 138	6 318	3 968	2 684
25 to 29 percent	17 341	18 876	4 428	3 662	17 181	5 393	3 278	2 024
30 to 34 percent	12 926	12 727	2 884	2 502	11 385	3 632	2 034	1 534
35 to 49 percent	17 616	15 340	3 628	3 071	15 631	4 957	2 617	1 917
50 percent or more	14 836	9 696	2 581	1 737	10 721	3 248	1 219	857
Not computed	724	697	126	74	563	142	87	62
Median	20.4	19.2	19.9	20.2	20.0	19.9	19.9	19.8
Less than $20,000	17 396	18 796	4 933	3 468	20 441	6 364	2 293	2 838
Less than 20 percent	1 095	2 540	751	597	2 510	1 289	406	710
20 to 24 percent	1 828	2 922	794	480	2 997	754	269	358
25 to 29 percent	1 715	2 465	611	462	2 516	773	230	304
30 to 34 percent	1 738	1 853	392	373	1 902	487	249	327
35 percent or more	10 327	8 395	2 274	1 496	9 988	2 929	1 065	1 084
Not computed	693	621	111	60	528	132	74	55
Median	42.8	33.1	33.3	32.2	35.1	33.1	34.1	30.3
$20,000 to $34,999	19 138	25 863	6 263	5 000	25 327	8 811	3 706	4 092
Less than 20 percent	7 427	13 070	2 834	2 403	11 783	4 124	1 576	1 706
20 to 24 percent	2 788	2 830	742	562	3 186	731	436	500
25 to 29 percent	1 602	1 875	586	473	2 223	628	328	446
30 to 34 percent	1 403	1 685	473	362	1 682	701	287	410
35 percent or more	5 911	6 388	1 619	1 200	6 453	2 627	1 079	1 030
Not computed	7	15	9	–	–	–	–	–
Median	23.8	19.9	22.0	20.9	21.4	21.9	23.2	23.4
$35,000 to $49,999	23 270	33 509	8 104	6 284	31 137	10 775	5 537	4 663
Less than 20 percent	10 779	15 692	3 637	2 792	13 650	4 831	2 149	2 217
20 to 24 percent	2 696	3 752	1 087	801	3 732	1 430	654	696
25 to 29 percent	2 238	4 304	1 115	824	4 073	1 561	949	666
30 to 34 percent	1 975	3 860	820	605	3 562	1 252	728	543
35 percent or more	5 582	5 881	1 445	1 262	6 112	1 701	1 057	541
Not computed	–	20	–	–	8	–	–	–
Median	21.6	21.4	21.9	22.2	22.6	21.9	24.7	20.8
$50,000 or more	106 033	91 180	18 703	16 680	76 186	21 620	14 878	6 682
Less than 20 percent	61 385	57 334	11 781	9 680	48 529	13 636	9 080	4 564
20 to 24 percent	14 396	13 872	2 730	3 071	11 223	3 403	2 609	1 130
25 to 29 percent	11 786	10 232	2 116	1 903	8 369	2 431	1 771	608
30 to 34 percent	7 810	5 329	1 199	1 162	4 239	1 192	770	254
35 percent or more	10 632	4 372	871	850	3 799	948	635	119
Not computed	24	41	6	14	27	10	13	7
Median	17.5	16.2	16.5	17.5	15.8	16.1	17.0	15.1
Specified renter-occupied housing units	**96 087**	**120 465**	**16 927**	**15 919**	**112 437**	**32 317**	**12 134**	**12 234**
HOUSEHOLD INCOME IN 1989 BY GROSS RENT AS A PERCENTAGE OF HOUSEHOLD INCOME IN 1989								
All income levels	96 087	120 465	16 927	15 919	112 437	32 317	12 134	12 234
Less than 10 percent	3 695	4 348	646	585	3 926	1 070	276	389
10 to 14 percent	9 233	11 989	2 005	1 732	11 065	3 015	1 219	1 267
15 to 19 percent	13 039	19 180	2 717	2 673	16 049	4 714	2 112	1 895
20 to 24 percent	14 004	18 528	2 507	2 571	16 191	5 068	2 131	1 828
25 to 29 percent	12 563	15 709	2 231	2 377	14 348	4 348	1 653	1 713
30 to 34 percent	8 900	10 671	1 285	1 411	10 249	2 721	1 178	994
35 to 49 percent	13 346	14 438	1 846	1 989	14 371	3 790	1 412	1 511
50 percent or more	16 824	20 966	2 337	1 874	21 238	4 371	1 744	1 851
Not computed	4 483	4 636	1 353	707	5 000	3 220	409	786
Median	27.3	26.2	24.8	25.1	27.3	25.8	25.4	26.0
Less than $10,000	16 435	25 292	2 834	2 184	25 449	5 580	1 896	3 002
Less than 20 percent	582	762	134	96	969	209	43	147
20 to 24 percent	838	1 461	152	149	1 311	481	176	193
25 to 29 percent	1 551	2 833	239	300	2 581	702	283	503
30 to 34 percent	1 162	1 414	189	130	1 670	369	122	217
35 percent or more	10 209	16 442	1 724	1 251	16 409	3 164	1 085	1 602
Not computed	2 093	2 380	396	258	2 509	655	187	340
Median	50.0+	50.0+	50.0+	50.0+	50.0+	50.0+	50.0+	50.0+
$10,000 to $19,999	14 949	21 952	2 853	2 610	20 258	5 688	2 219	2 639
Less than 20 percent	1 093	1 575	172	164	1 450	380	150	127
20 to 24 percent	685	1 375	194	215	1 163	330	134	276
25 to 29 percent	1 427	2 505	338	382	2 074	540	240	328
30 to 34 percent	1 122	2 803	322	287	2 466	642	201	360
35 percent or more	10 022	13 041	1 582	1 460	12 467	3 169	1 441	1 385
Not computed	600	653	245	102	638	627	53	163
Median	45.0	39.9	39.7	39.5	41.1	40.1	43.0	36.9
$20,000 to $34,999	23 529	32 970	4 874	4 691	31 161	10 878	3 535	3 691
Less than 20 percent	2 675	5 933	935	852	5 660	1 674	521	1 013
20 to 24 percent	3 528	7 887	1 112	912	6 715	2 276	801	985
25 to 29 percent	4 399	7 618	1 084	1 021	6 702	2 490	827	780
30 to 34 percent	4 128	5 271	629	701	5 095	1 453	739	391
35 percent or more	8 078	5 518	780	1 043	6 191	1 690	581	355
Not computed	721	743	334	162	798	1 295	66	167
Median	31.0	26.5	26.0	27.5	27.1	26.7	27.5	23.8
$35,000 or more	41 174	40 251	6 366	6 434	35 569	10 171	4 484	2 902
Less than 20 percent	21 617	27 247	4 127	3 878	22 961	6 536	2 893	2 264
20 to 24 percent	8 953	7 805	1 049	1 295	7 002	1 981	1 020	374
25 to 29 percent	5 186	2 753	570	674	2 991	616	303	102
30 to 34 percent	2 488	1 183	145	293	1 018	257	116	26
35 percent or more	1 861	403	97	109	542	138	49	20
Not computed	1 069	860	378	185	1 055	643	103	116
Median	19.3	17.2	17.0	18.1	17.4	17.2	17.8	15.5

TIPSII [UPF] GH209 CENSUS90 71580800 07/22/93 9:14 AM MACHINE: C DATA:CENSUS90*H2TIPSDA09. 07/14/93 15:05:23 TAPE: NONE FRAME: 109
TSF:CENSUS90*92. 07/14/93 15:06:19 UTF:CENSUS90*93. 07/14/93 15:06:19 META:CENSUS90*H2TABLES09. 07/14/93 15:22:01

Table 70. **Occupancy, Fuel, and Structural Characteristics of Housing Units by Race and Hispanic Origin of Householder: 1990**

[Threshold and complementary threshold are 1,000 persons. Data based on sample and subject to sampling variability, see text. For definitions of terms and meanings of symbols, see text]

County	Fairfield County						Hartford County			
	White	Black	American Indian, Eskimo, or Aleut	Asian or Pacific Islander	Hispanic origin (of any race)	White, not of Hispanic origin	White	Black	American Indian, Eskimo, or Aleut	Asian or Pacific Islander
Occupied housing units	**266 905**	**25 920**	**407**	**4 320**	**19 338**	**255 669**	**279 939**	**29 621**	**618**	**3 665**
TENURE										
Owner-occupied housing units	195 414	8 594	197	2 328	5 290	191 778	191 144	9 090	171	1 924
Renter-occupied housing units	71 491	17 326	210	1 992	14 048	63 891	88 795	20 531	447	1 741
YEAR STRUCTURE BUILT										
Owner-occupied housing units	**195 414**	**8 594**	**197**	**2 328**	**5 290**	**191 778**	**191 144**	**9 090**	**171**	**1 924**
1989 to March 1990	1 461	69	–	17	26	1 454	1 946	98	–	34
1985 to 1988	11 370	659	7	230	409	11 123	16 245	547	2	328
1980 to 1984	11 504	491	21	305	336	11 254	10 866	360	8	243
1970 to 1979	28 845	1 004	34	535	718	28 306	27 656	929	32	429
1960 to 1969	37 920	1 709	37	484	800	37 251	33 965	1 488	29	245
1950 to 1959	43 063	1 441	61	351	811	42 411	45 715	2 166	21	389
1940 to 1949	20 645	1 057	12	197	739	20 168	20 048	1 460	17	98
1939 or earlier	40 606	2 164	25	209	1 451	39 811	34 703	2 042	62	158
Renter-occupied housing units	**71 491**	**17 326**	**210**	**1 992**	**14 048**	**63 891**	**88 795**	**20 531**	**447**	**1 741**
1989 to March 1990	841	219	6	4	426	664	1 105	397	29	22
1985 to 1988	5 500	1 161	20	249	896	4 995	6 332	1 017	24	79
1980 to 1984	5 617	1 164	11	172	780	5 255	5 364	1 048	16	125
1970 to 1979	10 679	2 158	22	279	1 450	9 871	15 577	3 375	99	309
1960 to 1969	9 856	2 547	41	296	1 671	8 916	14 805	4 463	32	341
1950 to 1959	9 230	3 338	18	256	1 714	8 157	8 646	3 346	44	205
1940 to 1949	7 352	1 957	14	208	1 930	6 383	8 701	2 879	84	227
1939 or earlier	22 416	4 782	78	528	5 181	19 650	28 265	4 006	119	433
BEDROOMS										
Owner-occupied housing units	**195 414**	**8 594**	**197**	**2 328**	**5 290**	**191 778**	**191 144**	**9 090**	**171**	**1 924**
None	408	19	–	8	14	399	74	15	–	–
1	7 296	394	13	62	143	7 217	5 189	203	–	88
2	35 912	2 282	22	355	1 507	34 991	42 091	2 192	45	385
3	80 692	3 643	97	865	2 146	79 180	95 052	4 559	77	796
4	53 436	1 671	52	808	1 005	52 682	40 488	1 560	49	508
5 or more	17 670	585	13	230	475	17 309	8 250	561	–	147
Renter-occupied housing units	**71 491**	**17 326**	**210**	**1 992**	**14 048**	**63 891**	**88 795**	**20 531**	**447**	**1 741**
None	3 626	649	14	81	512	3 331	3 338	1 037	5	160
1	22 175	4 814	75	537	3 670	20 097	29 501	6 237	173	536
2	28 304	7 874	45	873	6 197	25 141	39 327	8 537	201	726
3	13 040	3 198	46	410	3 113	11 332	13 841	4 039	45	229
4	3 256	670	30	91	363	3 038	2 356	531	23	83
5 or more	1 090	121	–	–	193	952	432	150	–	7
SOURCE OF WATER										
Public system or private company	207 436	25 288	340	3 665	18 505	196 872	246 667	29 269	588	3 443
Individual drilled well	53 709	528	47	588	702	53 115	30 031	300	30	202
Individual dug well	5 358	79	14	51	104	5 291	2 926	52	–	20
Some other source	402	25	6	16	27	391	315	–	–	–
SEWAGE DISPOSAL										
Public sewer	170 434	24 659	254	3 233	17 482	160 593	235 676	28 721	574	3 375
Septic tank or cesspool	95 089	1 159	153	1 050	1 383	93 928	43 812	638	44	281
Other means	1 382	102	–	37	473	1 148	451	262	–	9
KITCHEN FACILITIES										
Complete kitchen facilities	265 674	25 684	403	4 300	18 880	254 660	278 940	29 407	616	3 657
Lacking complete kitchen facilities	1 231	236	4	20	458	1 009	999	214	2	8
HOUSE HEATING FUEL										
Utility gas	70 661	11 944	168	1 417	9 371	65 609	96 213	14 385	200	1 622
Bottled, tank, or LP gas	3 653	698	26	84	934	3 143	4 541	675	23	82
Electricity	36 516	4 022	42	864	2 473	35 043	34 122	5 137	113	515
Fuel oil, kerosene, etc.	153 403	8 899	171	1 906	6 331	149 320	140 642	9 203	264	1 414
Coal or coke	322	–	–	15	17	305	1 107	8	–	5
Wood	1 522	–	–	8	–	1 522	2 331	33	–	10
Solar energy	25	–	–	–	–	25	28	20	8	–
Other fuel	464	160	–	7	106	401	602	62	10	9
No fuel used	339	197	–	19	106	301	353	98	–	8
VEHICLES AVAILABLE										
None	18 954	7 430	73	268	5 284	16 256	23 154	9 489	149	267
1	76 553	9 586	110	1 363	6 797	72 557	89 527	11 323	238	1 025
2	111 788	6 375	174	1 877	5 208	108 728	115 384	6 358	159	1 550
3	41 934	1 861	50	569	1 408	40 957	37 250	1 847	45	595
4	12 751	487	–	188	453	12 399	11 101	393	27	178
5 or more	4 925	181	–	55	188	4 772	3 523	211	–	50
YEAR HOUSEHOLDER MOVED INTO UNIT										
Owner-occupied housing units	**195 414**	**8 594**	**197**	**2 328**	**5 290**	**191 778**	**191 144**	**9 090**	**171**	**1 924**
1989 to March 1990	13 362	684	22	435	648	12 901	12 164	751	–	299
1985 to 1988	47 203	2 395	47	989	1 874	46 037	47 758	2 554	37	946
1980 to 1984	28 740	1 314	31	440	1 084	27 974	24 214	1 289	21	301
1970 to 1979	44 443	2 551	39	380	1 215	43 560	41 338	2 647	65	324
1960 to 1969	29 819	988	34	51	331	29 570	30 399	1 418	17	16
1959 or earlier	31 847	662	24	33	138	31 736	35 271	431	31	38
Renter-occupied housing units	**71 491**	**17 326**	**210**	**1 992**	**14 048**	**63 891**	**88 795**	**20 531**	**447**	**1 741**
1989 to March 1990	24 819	5 316	92	948	6 340	21 343	29 348	7 305	163	922
1985 to 1988	25 776	5 886	73	873	5 060	22 991	32 288	7 407	170	649
1980 to 1984	9 537	2 688	45	101	1 449	8 770	12 171	3 051	48	106
1970 to 1979	6 800	2 609	–	60	934	6 328	9 532	2 197	61	64
1960 to 1969	2 538	521	–	10	161	2 485	2 787	379	–	–
1959 or earlier	2 021	306	–	–	104	1 974	2 669	192	5	–
PLUMBING FACILITIES BY PERSONS PER ROOM										
Owner-occupied housing units	**195 414**	**8 594**	**197**	**2 328**	**5 290**	**191 778**	**191 144**	**9 090**	**171**	**1 924**
Lacking complete plumbing facilities	358	20	–	7	19	339	268	–	–	–
1.01 or more	–	5	–	–	–	–	–	–	–	–
Renter-occupied housing units	**71 491**	**17 326**	**210**	**1 992**	**14 048**	**63 891**	**88 795**	**20 531**	**447**	**1 741**
Lacking complete plumbing facilities	471	158	4	13	297	310	346	266	14	18
1.01 or more	39	31	–	4	93	11	84	40	–	–

TIPSII [UPF] GH209 CENSUS90 71580800 07/22/93 9:14 AM MACHINE: C DATA:CENSUS90*H2TIPSDA09. 07/14/93 15:05:23 TAPE: NONE FRAME: 110
TSF:CENSUS90*92. 07/14/93 15:06:19 UTF:CENSUS90*93. 07/14/93 15:06:19 META:CENSUS90*H2TABLES09. 07/14/93 15:22:01

Table 70. **Occupancy, Fuel, and Structural Characteristics of Housing Units by Race and Hispanic Origin of Householder: 1990**—Con.

[Threshold and complementary threshold are 1,000 persons. Data based on sample and subject to sampling variability, see text. For definitions of terms and meanings of symbols, see text]

County	Hartford County—Con.		Litchfield County					Middlesex County	
	Hispanic origin (of any race)	White, not of Hispanic origin	White	Black	Asian or Pacific Islander	Hispanic origin (of any race)	White, not of Hispanic origin	White	Black
Occupied housing units	**20 189**	**271 665**	**65 311**	**540**	**313**	**595**	**64 841**	**52 057**	**1 871**
TENURE									
Owner-occupied housing units	3 758	188 762	47 977	324	178	334	47 712	37 471	656
Renter-occupied housing units	16 431	82 903	17 334	216	135	261	17 129	14 586	1 215
YEAR STRUCTURE BUILT									
Owner-occupied housing units	**3 758**	**188 762**	**47 977**	**324**	**178**	**334**	**47 712**	**37 471**	**656**
1989 to March 1990	60	1 919	874	29	5	16	866	479	17
1985 to 1988	380	15 972	4 957	23	31	29	4 941	4 209	77
1980 to 1984	238	10 713	3 112	21	20	24	3 088	2 277	17
1970 to 1979	521	27 246	7 910	57	47	61	7 858	7 405	172
1960 to 1969	493	33 647	6 395	16	28	35	6 360	6 566	118
1950 to 1959	649	45 308	7 774	36	19	46	7 753	6 441	104
1940 to 1949	537	19 778	4 266	27	–	19	4 247	2 975	24
1939 or earlier	880	34 179	12 689	115	28	104	12 599	7 119	127
Renter-occupied housing units	**16 431**	**82 903**	**17 334**	**216**	**135**	**261**	**17 129**	**14 586**	**1 215**
1989 to March 1990	386	994	262	–	–	–	262	407	41
1985 to 1988	885	5 993	1 358	35	16	54	1 327	2 175	154
1980 to 1984	792	5 086	1 060	27	8	29	1 041	1 155	102
1970 to 1979	2 219	14 769	2 921	43	18	62	2 866	2 589	221
1960 to 1969	2 291	13 967	1 924	8	–	4	1 920	2 204	138
1950 to 1959	2 560	7 891	1 500	8	–	19	1 485	1 098	143
1940 to 1949	2 274	7 814	1 248	3	32	6	1 242	703	75
1939 or earlier	5 024	26 389	7 061	92	61	87	6 986	4 255	341
BEDROOMS									
Owner-occupied housing units	**3 758**	**188 762**	**47 977**	**324**	**178**	**334**	**47 712**	**37 471**	**656**
None	7	74	43	–	–	–	43	29	–
1	122	5 138	1 211	5	18	7	1 204	1 085	6
2	974	41 457	10 594	62	14	57	10 552	8 575	116
3	1 786	93 922	24 181	195	94	153	24 070	19 016	372
4	661	40 019	9 274	43	30	91	9 191	7 561	146
5 or more	208	8 152	2 674	19	22	26	2 652	1 205	16
Renter-occupied housing units	**16 431**	**82 903**	**17 334**	**216**	**135**	**261**	**17 129**	**14 586**	**1 215**
None	843	3 080	638	11	13	–	638	572	33
1	4 749	27 807	5 450	73	34	111	5 370	4 933	349
2	6 787	36 871	7 053	103	71	75	6 998	5 956	576
3	3 309	12 720	3 097	13	9	73	3 029	2 369	241
4	694	2 018	871	16	8	2	869	597	16
5 or more	49	407	225	–	–	–	225	159	–
SOURCE OF WATER									
Public system or private company	19 863	238 637	32 470	333	194	380	32 171	29 894	1 672
Individual drilled well	280	29 820	28 988	163	107	213	28 819	18 946	185
Individual dug well	23	2 903	2 963	44	12	–	2 963	3 051	14
Some other source	23	305	890	–	–	2	888	166	–
SEWAGE DISPOSAL									
Public sewer	19 421	227 774	33 714	344	198	384	33 413	22 680	1 616
Septic tank or cesspool	462	43 481	31 074	196	110	203	30 913	29 056	255
Other means	306	410	523	–	5	8	515	321	–
KITCHEN FACILITIES									
Complete kitchen facilities	19 634	270 819	65 033	533	313	595	64 563	51 892	1 852
Lacking complete kitchen facilities	555	846	278	7	–	–	278	165	19
HOUSE HEATING FUEL									
Utility gas	11 434	91 856	8 113	139	56	118	8 000	4 028	332
Bottled, tank, or LP gas	878	4 287	1 124	24	16	30	1 120	1 109	28
Electricity	3 414	32 751	11 904	114	93	155	11 798	10 749	550
Fuel oil, kerosene, etc.	4 171	138 431	40 326	234	133	262	40 098	33 907	934
Coal or coke	37	1 092	422	6	2	–	422	468	–
Wood	22	2 321	3 244	17	13	24	3 225	1 665	27
Solar energy	–	28	52	–	–	–	52	38	–
Other fuel	72	576	72	6	–	–	72	62	–
No fuel used	161	323	54	–	–	6	54	31	–
VEHICLES AVAILABLE									
None	8 613	20 685	3 660	83	10	40	3 638	2 515	336
1	6 403	86 607	18 899	209	105	197	18 726	15 269	619
2	3 884	113 321	28 385	195	135	247	28 202	22 879	701
3	1 004	36 584	10 215	41	48	65	10 169	8 116	148
4	229	10 976	3 070	10	12	27	3 043	2 410	56
5 or more	56	3 492	1 082	2	3	19	1 063	868	11
YEAR HOUSEHOLDER MOVED INTO UNIT									
Owner-occupied housing units	**3 758**	**188 762**	**47 977**	**324**	**178**	**334**	**47 712**	**37 471**	**656**
1989 to March 1990	618	11 768	3 471	37	24	49	3 454	2 554	84
1985 to 1988	1 330	46 952	11 841	63	76	87	11 772	10 133	160
1980 to 1984	688	23 812	6 894	33	45	59	6 840	5 389	93
1970 to 1979	756	40 861	11 231	92	25	97	11 138	8 696	166
1960 to 1969	217	30 238	6 130	34	6	35	6 105	5 314	111
1959 or earlier	149	35 131	8 410	65	2	7	8 403	5 385	42
Renter-occupied housing units	**16 431**	**82 903**	**17 334**	**216**	**135**	**261**	**17 129**	**14 586**	**1 215**
1989 to March 1990	7 390	26 689	5 643	76	53	104	5 574	5 853	462
1985 to 1988	5 957	30 185	6 728	65	74	113	6 630	5 410	375
1980 to 1984	1 912	11 464	2 405	27	8	39	2 372	1 704	128
1970 to 1979	1 044	9 165	1 656	34	–	5	1 651	1 058	219
1960 to 1969	85	2 752	366	14	–	–	366	299	25
1959 or earlier	43	2 648	536	–	–	–	536	262	6
PLUMBING FACILITIES BY PERSONS PER ROOM									
Owner-occupied housing units	**3 758**	**188 762**	**47 977**	**324**	**178**	**334**	**47 712**	**37 471**	**656**
Lacking complete plumbing facilities	4	264	142	7	–	–	142	107	–
1.01 or more	–	–	2	–	–	–	2	15	–
Renter-occupied housing units	**16 431**	**82 903**	**17 334**	**216**	**135**	**261**	**17 129**	**14 586**	**1 215**
Lacking complete plumbing facilities	435	260	119	–	–	–	119	17	10
1.01 or more	141	41	–	–	–	–	–	–	–

TIPSII [UPF] GH209 CENSUS90 71580800 07/22/93 9:14 AM MACHINE: C DATA:CENSUS90*H2TIPSDA09. 07/14/93 15:05:23 TAPE: NONE FRAME: 111
TSF:CENSUS90*92. 07/14/93 15:06:19 UTF:CENSUS90*93. 07/14/93 15:06:19 META:CENSUS90*H2TABLES09. 07/14/93 15:22:01

Table 70. **Occupancy, Fuel, and Structural Characteristics of Housing Units by Race and Hispanic Origin of Householder: 1990**—Con.

[Threshold and complementary threshold are 1,000 persons. Data based on sample and subject to sampling variability, see text. For definitions of terms and meanings of symbols, see text]

County	Middlesex County—Con.			New Haven County			
	Asian or Pacific Islander	Hispanic origin (of any race)	White, not of Hispanic origin	White	Black	American Indian, Eskimo, or Aleut	Asian or Pacific Islander
Occupied housing units	**375**	**673**	**51 640**	**267 586**	**27 402**	**578**	**2 792**
TENURE							
Owner-occupied housing units	190	343	37 224	180 979	7 913	165	1 227
Renter-occupied housing units	185	330	14 416	86 607	19 489	413	1 565
YEAR STRUCTURE BUILT							
Owner-occupied housing units	**190**	**343**	**37 224**	**180 979**	**7 913**	**165**	**1 227**
1989 to March 1990	–	–	479	2 009	83	–	37
1985 to 1988	27	62	4 176	14 958	513	11	192
1980 to 1984	14	36	2 255	9 962	296	–	54
1970 to 1979	69	74	7 338	26 947	724	7	256
1960 to 1969	42	53	6 527	28 802	1 078	23	235
1950 to 1959	7	20	6 421	40 250	1 124	30	159
1940 to 1949	10	27	2 952	18 161	1 171	8	88
1939 or earlier	21	71	7 076	39 890	2 924	86	206
Renter-occupied housing units	**185**	**330**	**14 416**	**86 607**	**19 489**	**413**	**1 565**
1989 to March 1990	–	14	401	1 229	182	13	24
1985 to 1988	32	36	2 148	6 734	1 238	45	115
1980 to 1984	9	35	1 126	5 688	1 092	43	24
1970 to 1979	16	71	2 549	16 018	3 107	88	290
1960 to 1969	43	50	2 181	11 955	2 961	19	298
1950 to 1959	12	33	1 075	8 558	2 359	67	196
1940 to 1949	5	22	694	6 949	2 025	15	82
1939 or earlier	68	69	4 242	29 476	6 525	123	536
BEDROOMS							
Owner-occupied housing units	**190**	**343**	**37 224**	**180 979**	**7 913**	**165**	**1 227**
None	–	–	29	157	–	–	–
1	–	24	1 061	5 556	204	2	51
2	63	106	8 513	44 722	1 921	14	258
3	97	152	18 908	91 058	4 098	64	554
4	21	57	7 512	31 875	1 159	67	277
5 or more	9	4	1 201	7 611	531	18	87
Renter-occupied housing units	**185**	**330**	**14 416**	**86 607**	**19 489**	**413**	**1 565**
None	9	4	572	4 081	773	28	168
1	66	61	4 884	28 387	4 620	189	544
2	71	143	5 903	37 770	8 862	107	623
3	39	64	2 339	13 484	4 401	81	162
4	–	29	588	2 239	689	8	60
5 or more	–	29	130	646	144	–	8
SOURCE OF WATER							
Public system or private company	303	499	29 615	224 064	26 837	552	2 536
Individual drilled well	72	157	18 825	39 385	487	26	224
Individual dug well	–	9	3 042	3 710	44	–	32
Some other source	–	8	158	427	34	–	–
SEWAGE DISPOSAL							
Public sewer	254	446	22 470	210 105	26 629	543	2 342
Septic tank or cesspool	106	227	28 849	56 469	615	35	427
Other means	15	–	321	1 012	158	–	23
KITCHEN FACILITIES							
Complete kitchen facilities	375	673	51 475	266 698	27 217	578	2 784
Lacking complete kitchen facilities	–	–	165	888	185	–	8
HOUSE HEATING FUEL							
Utility gas	88	101	4 000	71 092	11 134	278	861
Bottled, tank, or LP gas	24	10	1 109	4 071	773	16	118
Electricity	130	224	10 603	40 036	5 494	105	570
Fuel oil, kerosene, etc.	133	329	33 673	148 492	9 548	162	1 241
Coal or coke	–	–	468	614	23	–	–
Wood	–	9	1 656	2 414	26	–	2
Solar energy	–	–	38	72	–	–	–
Other fuel	–	–	62	499	81	9	–
No fuel used	–	–	31	296	323	8	–
VEHICLES AVAILABLE							
None	13	83	2 498	24 787	9 385	198	198
1	126	171	15 172	88 741	10 085	196	1 269
2	115	278	22 693	106 626	5 834	97	1 057
3	100	68	8 063	33 594	1 532	68	191
4	21	60	2 359	10 145	470	19	34
5 or more	–	13	855	3 693	96	–	43
YEAR HOUSEHOLDER MOVED INTO UNIT							
Owner-occupied housing units	**190**	**343**	**37 224**	**180 979**	**7 913**	**165**	**1 227**
1989 to March 1990	25	44	2 528	11 695	544	11	181
1985 to 1988	69	149	10 042	42 712	1 649	59	583
1980 to 1984	47	34	5 360	24 167	1 297	33	169
1970 to 1979	49	67	8 640	38 561	2 497	33	238
1960 to 1969	–	28	5 286	28 086	1 227	24	42
1959 or earlier	–	21	5 368	35 758	699	5	14
Renter-occupied housing units	**185**	**330**	**14 416**	**86 607**	**19 489**	**413**	**1 565**
1989 to March 1990	96	171	5 752	28 292	6 778	168	959
1985 to 1988	58	111	5 366	31 257	6 844	137	487
1980 to 1984	9	25	1 686	11 994	2 728	85	42
1970 to 1979	22	23	1 051	9 216	2 202	23	63
1960 to 1969	–	–	299	2 788	631	–	–
1959 or earlier	–	–	262	3 060	306	–	14
PLUMBING FACILITIES BY PERSONS PER ROOM							
Owner-occupied housing units	**190**	**343**	**37 224**	**180 979**	**7 913**	**165**	**1 227**
Lacking complete plumbing facilities	–	–	107	398	15	–	–
1.01 or more	–	–	15	5	–	–	–
Renter-occupied housing units	**185**	**330**	**14 416**	**86 607**	**19 489**	**413**	**1 565**
Lacking complete plumbing facilities	–	–	17	356	152	8	8
1.01 or more	–	–	–	23	8	–	–

TIPSII [UPF] GH209 CENSUS90 71580800 07/22/93 9:14 AM MACHINE: C DATA:CENSUS90*H2TIPSDA09. 07/14/93 15:05:23 TAPE: NONE FRAME: 112
TSF:CENSUS90*92. 07/14/93 15:06:19 UTF:CENSUS90*93. 07/14/93 15:06:19 META:CENSUS90*H2TABLES09. 07/14/93 15:22:01

Table 70. **Occupancy, Fuel, and Structural Characteristics of Housing Units by Race and Hispanic Origin of Householder: 1990**—Con.

[Threshold and complementary threshold are 1,000 persons. Data based on sample and subject to sampling variability, see text. For definitions of terms and meanings of symbols, see text]

County	New Haven County—Con.		New London County					
	Hispanic origin (of any race)	White, not of Hispanic origin	White	Black	American Indian, Eskimo, or Aleut	Asian or Pacific Islander	Hispanic origin (of any race)	White, not of Hispanic origin
Occupied housing units	**13 895**	**260 448**	**87 202**	**3 676**	**449**	**897**	**2 242**	**86 102**
TENURE								
Owner-occupied housing units	3 698	178 633	58 344	1 113	163	522	630	57 916
Renter-occupied housing units	10 197	81 815	28 858	2 563	286	375	1 612	28 186
YEAR STRUCTURE BUILT								
Owner-occupied housing units	**3 698**	**178 633**	**58 344**	**1 113**	**163**	**522**	**630**	**57 916**
1989 to March 1990	124	1 975	899	7	2	12	14	899
1985 to 1988	368	14 712	5 530	40	–	89	50	5 490
1980 to 1984	187	9 858	3 848	67	24	55	21	3 827
1970 to 1979	495	26 550	9 587	133	53	118	133	9 471
1960 to 1969	421	28 448	10 853	159	27	94	118	10 795
1950 to 1959	515	39 897	9 422	115	16	33	84	9 367
1940 to 1949	354	17 943	4 169	103	–	19	31	4 152
1939 or earlier	1 234	39 250	14 036	489	41	102	179	13 915
Renter-occupied housing units	**10 197**	**81 815**	**28 858**	**2 563**	**286**	**375**	**1 612**	**28 186**
1989 to March 1990	105	1 186	481	10	6	–	15	466
1985 to 1988	692	6 497	1 797	83	18	34	75	1 738
1980 to 1984	703	5 370	1 914	128	21	26	86	1 876
1970 to 1979	1 380	15 392	4 406	524	56	105	241	4 309
1960 to 1969	1 248	11 432	4 333	482	24	89	456	4 165
1950 to 1959	1 104	8 011	3 066	279	41	15	133	3 031
1940 to 1949	1 084	6 405	2 229	203	7	26	151	2 185
1939 or earlier	3 881	27 522	10 632	854	113	80	455	10 416
BEDROOMS								
Owner-occupied housing units	**3 698**	**178 633**	**58 344**	**1 113**	**163**	**522**	**630**	**57 916**
None	12	157	33	–	–	9	–	33
1	151	5 440	1 309	22	–	20	6	1 303
2	978	44 097	12 495	164	16	60	148	12 392
3	1 665	90 032	29 778	622	101	221	282	29 613
4	641	31 459	12 091	264	40	156	184	11 947
5 or more	251	7 448	2 638	41	6	56	10	2 628
Renter-occupied housing units	**10 197**	**81 815**	**28 858**	**2 563**	**286**	**375**	**1 612**	**28 186**
None	393	3 964	1 112	160	25	30	115	1 067
1	2 459	27 132	7 525	552	75	94	379	7 346
2	4 466	35 588	12 013	1 172	116	140	672	11 713
3	2 530	12 409	6 326	502	54	91	392	6 216
4	327	2 086	1 565	146	7	20	54	1 527
5 or more	22	636	317	31	9	–	–	317
SOURCE OF WATER								
Public system or private company	13 473	217 268	55 672	3 447	341	743	1 999	54 773
Individual drilled well	352	39 104	23 653	200	66	138	168	23 513
Individual dug well	64	3 655	7 449	29	41	16	68	7 388
Some other source	6	421	428	–	1	–	7	428
SEWAGE DISPOSAL								
Public sewer	13 144	203 476	44 255	3 304	287	603	1 842	43 459
Septic tank or cesspool	558	56 059	42 422	348	161	294	378	42 126
Other means	193	913	525	24	1	–	22	517
KITCHEN FACILITIES								
Complete kitchen facilities	13 703	259 636	86 971	3 670	448	890	2 231	85 871
Lacking complete kitchen facilities	192	812	231	6	1	7	11	231
HOUSE HEATING FUEL								
Utility gas	6 197	67 973	8 389	822	49	113	442	8 189
Bottled, tank, or LP gas	644	3 769	2 583	118	15	19	62	2 563
Electricity	2 336	38 892	15 660	1 210	95	271	640	15 358
Fuel oil, kerosene, etc.	4 605	145 994	56 509	1 473	236	494	1 047	55 954
Coal or coke	12	614	408	22	9	–	8	408
Wood	27	2 397	3 287	12	38	–	28	3 264
Solar energy	–	72	53	–	–	–	–	53
Other fuel	11	488	192	19	–	–	8	192
No fuel used	63	249	121	–	7	–	7	121
VEHICLES AVAILABLE								
None	4 569	22 938	5 840	768	95	30	498	5 687
1	4 959	85 995	27 074	1 468	152	314	745	26 735
2	3 278	104 797	37 112	1 063	130	369	723	36 685
3	716	33 146	12 386	312	51	120	202	12 271
4	248	9 975	3 565	65	21	56	57	3 516
5 or more	125	3 597	1 225	–	–	8	17	1 208
YEAR HOUSEHOLDER MOVED INTO UNIT								
Owner-occupied housing units	**3 698**	**178 633**	**58 344**	**1 113**	**163**	**522**	**630**	**57 916**
1989 to March 1990	533	11 398	4 043	93	6	65	66	4 022
1985 to 1988	1 395	41 842	14 761	270	43	190	187	14 624
1980 to 1984	585	23 852	8 698	178	35	100	134	8 602
1970 to 1979	860	37 970	13 111	247	35	131	153	13 013
1960 to 1969	232	27 898	8 546	234	27	27	67	8 492
1959 or earlier	93	35 673	9 185	91	17	9	23	9 163
Renter-occupied housing units	**10 197**	**81 815**	**28 858**	**2 563**	**286**	**375**	**1 612**	**28 186**
1989 to March 1990	4 584	26 121	11 884	1 163	123	236	956	11 501
1985 to 1988	4 077	29 446	9 954	885	97	92	400	9 768
1980 to 1984	989	11 515	3 705	282	45	33	206	3 629
1970 to 1979	408	8 970	1 848	185	21	14	45	1 821
1960 to 1969	105	2 727	704	38	–	–	5	704
1959 or earlier	34	3 036	763	10	–	–	–	763
PLUMBING FACILITIES BY PERSONS PER ROOM								
Owner-occupied housing units	**3 698**	**178 633**	**58 344**	**1 113**	**163**	**522**	**630**	**57 916**
Lacking complete plumbing facilities	6	398	139	4	1	–	1	139
1.01 or more	–	5	–	–	–	–	–	–
Renter-occupied housing units	**10 197**	**81 815**	**28 858**	**2 563**	**286**	**375**	**1 612**	**28 186**
Lacking complete plumbing facilities	223	261	64	5	–	–	20	54
1.01 or more	51	–	–	–	–	–	–	–

TIPSII [UPF] GH209 CENSUS90 71580800 07/22/93 9:14 AM MACHINE: C DATA:CENSUS90*H2TIPSDA09. 07/14/93 15:05:23 TAPE: NONE FRAME: 113
TSF:CENSUS90*92. 07/14/93 15:06:19 UTF:CENSUS90*93. 07/14/93 15:06:19 META:CENSUS90*H2TABLES09. 07/14/93 15:22:01

Table 70. **Occupancy, Fuel, and Structural Characteristics of Housing Units by Race and Hispanic Origin of Householder: 1990**—Con.

[Threshold and complementary threshold are 1,000 persons. Data based on sample and subject to sampling variability, see text. For definitions of terms and meanings of symbols, see text]

County	Tolland County					Windham County			
	White	Black	Asian or Pacific Islander	Hispanic origin (of any race)	White, not of Hispanic origin	White	Black	Hispanic origin (of any race)	White, not of Hispanic origin
Occupied housing units	**43 069**	**479**	**509**	**456**	**42 788**	**36 338**	**307**	**1 126**	**35 735**
TENURE									
Owner-occupied housing units	31 332	244	216	188	31 217	24 621	141	187	24 464
Renter-occupied housing units	11 737	235	293	268	11 571	11 717	166	939	11 271
YEAR STRUCTURE BUILT									
Owner-occupied housing units	**31 332**	**244**	**216**	**188**	**31 217**	**24 621**	**141**	**187**	**24 464**
1989 to March 1990	539	12	7	9	530	499	3	–	499
1985 to 1988	3 782	17	22	12	3 775	3 030	17	31	2 999
1980 to 1984	2 595	20	35	24	2 578	1 681	–	25	1 663
1970 to 1979	5 555	92	36	43	5 533	4 093	34	69	4 036
1960 to 1969	6 687	26	58	36	6 670	3 772	29	15	3 759
1950 to 1959	5 774	42	23	19	5 755	3 383	8	16	3 367
1940 to 1949	1 949	21	18	7	1 942	1 523	1	1	1 522
1939 or earlier	4 451	14	17	38	4 434	6 640	49	30	6 619
Renter-occupied housing units	**11 737**	**235**	**293**	**268**	**11 571**	**11 717**	**166**	**939**	**11 271**
1989 to March 1990	112	–	–	–	112	111	–	–	111
1985 to 1988	1 471	43	33	56	1 443	652	4	15	640
1980 to 1984	693	7	22	5	693	749	13	9	749
1970 to 1979	2 558	28	38	59	2 507	2 192	53	308	2 023
1960 to 1969	2 445	71	74	74	2 401	1 338	22	47	1 308
1950 to 1959	1 005	14	55	21	1 005	1 101	7	57	1 094
1940 to 1949	525	14	45	–	525	448	22	51	423
1939 or earlier	2 928	58	26	53	2 885	5 126	45	452	4 923
BEDROOMS									
Owner-occupied housing units	**31 332**	**244**	**216**	**188**	**31 217**	**24 621**	**141**	**187**	**24 464**
None	5	–	–	–	5	26	–	–	26
1	997	–	5	13	991	556	–	–	556
2	5 345	28	24	46	5 304	5 458	44	26	5 434
3	16 947	108	107	76	16 911	12 831	43	133	12 720
4	6 906	102	74	53	6 874	4 465	43	28	4 443
5 or more	1 132	6	6	–	1 132	1 285	11	–	1 285
Renter-occupied housing units	**11 737**	**235**	**293**	**268**	**11 571**	**11 717**	**166**	**939**	**11 271**
None	237	8	–	–	237	230	13	30	218
1	4 937	63	95	82	4 875	3 516	43	227	3 396
2	4 217	135	178	105	4 167	4 693	84	481	4 451
3	1 859	15	15	65	1 821	2 559	26	184	2 493
4	439	14	5	16	423	534	–	17	528
5 or more	48	–	–	–	48	185	–	–	185
SOURCE OF WATER									
Public system or private company	17 846	323	349	281	17 681	15 713	260	1 010	15 196
Individual drilled well	21 304	156	160	154	21 209	16 151	40	90	16 083
Individual dug well	3 693	–	–	21	3 672	4 199	7	7	4 192
Some other source	226	–	–	–	226	275	–	19	264
SEWAGE DISPOSAL									
Public sewer	16 714	286	384	281	16 549	16 299	247	973	15 813
Septic tank or cesspool	26 040	193	125	175	25 924	19 781	60	133	19 664
Other means	315	–	–	–	315	258	–	20	258
KITCHEN FACILITIES									
Complete kitchen facilities	42 930	479	509	451	42 654	36 176	307	1 122	35 577
Lacking complete kitchen facilities	139	–	–	5	134	162	–	4	158
HOUSE HEATING FUEL									
Utility gas	3 185	98	82	53	3 143	3 680	67	343	3 518
Bottled, tank, or LP gas	923	21	18	–	923	1 222	34	93	1 186
Electricity	7 261	100	167	166	7 160	5 072	89	200	5 006
Fuel oil, kerosene, etc.	28 979	254	233	232	28 846	23 031	111	464	22 709
Coal or coke	333	–	–	–	333	259	–	–	259
Wood	2 251	6	5	–	2 251	2 958	6	17	2 941
Solar energy	32	–	4	–	32	28	–	–	28
Other fuel	66	–	–	5	61	44	–	4	44
No fuel used	39	–	–	–	39	44	–	5	44
VEHICLES AVAILABLE									
None	1 842	35	5	5	1 837	2 960	51	385	2 773
1	10 987	129	207	189	10 867	11 376	135	330	11 212
2	19 364	193	204	151	19 284	14 649	115	368	14 412
3	7 897	94	59	101	7 826	5 311	6	37	5 302
4	2 088	28	24	5	2 088	1 547	–	6	1 541
5 or more	891	–	10	5	886	495	–	–	495
YEAR HOUSEHOLDER MOVED INTO UNIT									
Owner-occupied housing units	**31 332**	**244**	**216**	**188**	**31 217**	**24 621**	**141**	**187**	**24 464**
1989 to March 1990	2 132	25	39	32	2 109	1 832	22	39	1 812
1985 to 1988	8 785	70	80	73	8 747	6 563	53	87	6 487
1980 to 1984	4 879	40	37	23	4 856	3 649	14	36	3 613
1970 to 1979	7 303	93	54	38	7 294	5 481	14	22	5 459
1960 to 1969	4 379	16	6	22	4 357	3 332	11	2	3 330
1959 or earlier	3 854	–	–	–	3 854	3 764	27	1	3 763
Renter-occupied housing units	**11 737**	**235**	**293**	**268**	**11 571**	**11 717**	**166**	**939**	**11 271**
1989 to March 1990	4 654	88	146	122	4 569	4 023	75	477	3 750
1985 to 1988	4 443	94	147	105	4 391	4 060	64	295	3 942
1980 to 1984	1 333	28	–	41	1 304	1 763	18	94	1 752
1970 to 1979	979	25	–	–	979	1 226	9	65	1 190
1960 to 1969	141	–	–	–	141	321	–	8	313
1959 or earlier	187	–	–	–	187	324	–	–	324
PLUMBING FACILITIES BY PERSONS PER ROOM									
Owner-occupied housing units	**31 332**	**244**	**216**	**188**	**31 217**	**24 621**	**141**	**187**	**24 464**
Lacking complete plumbing facilities	98	10	–	–	98	52	–	–	52
1.01 or more	18	–	–	–	18	–	–	–	–
Renter-occupied housing units	**11 737**	**235**	**293**	**268**	**11 571**	**11 717**	**166**	**939**	**11 271**
Lacking complete plumbing facilities	50	–	5	–	50	69	–	15	54
1.01 or more	–	–	–	–	–	–	–	–	–

TIPSII [UPF] GH209 CENSUS90 71580800 07/22/93 9:14 AM MACHINE: C DATA:CENSUS90*H2TIPSDA09. 07/14/93 15:05:23 TAPE: NONE FRAME: 114
TSF:CENSUS90*92. 07/14/93 15:06:19 UTF:CENSUS90*93. 07/14/93 15:06:19 META:CENSUS90*H2TABLES09. 07/14/93 15:22:01

Table 71. Social and Financial Characteristics of Housing Units by Race and Hispanic Origin of Householder: 1990

[Threshold and complementary threshold are 1,000 persons. Data based on sample and subject to sampling variability, see text. For definitions of terms and meanings of symbols, see text]

County	Fairfield County						Hartford County			
	White	Black	American Indian, Eskimo, or Aleut	Asian or Pacific Islander	Hispanic origin (of any race)	White, not of Hispanic origin	White	Black	American Indian, Eskimo, or Aleut	Asian or Pacific Islander
Occupied housing units	**266 905**	**25 920**	**407**	**4 320**	**19 338**	**255 669**	**279 939**	**29 621**	**618**	**3 665**
HOUSEHOLDER 65 YEARS AND OVER										
Occupied housing units	**64 644**	**3 623**	**49**	**183**	**1 501**	**63 689**	**69 986**	**3 949**	**135**	**160**
Owner occupied	50 300	1 440	40	103	432	49 992	49 900	1 600	77	75
1-person households	27 406	1 737	44	39	687	26 971	30 978	1 910	50	58
Built 1939 or earlier	17 396	1 053	11	45	477	17 136	17 814	914	48	40
Mean household income in 1989 (dollars)	41 357	26 528	11 202	42 064	23 394	41 605	32 161	19 663	28 855	30 613
Female householder, no husband present	28 378	1 974	49	45	673	27 955	30 454	2 074	67	34
Lacking complete plumbing facilities	184	26	–	–	26	163	132	55	–	10
No vehicle available	12 252	1 487	26	36	799	11 778	14 126	1 791	65	51
No telephone in unit	598	132	–	–	175	476	598	191	–	5
1-person households	404	66	–	–	115	337	444	147	–	5
HOUSEHOLDS BELOW POVERTY LEVEL										
Owner-occupied housing units	**5 030**	**383**	**5**	**71**	**137**	**4 950**	**4 032**	**410**	**18**	**38**
Married-couple families	1 363	172	–	46	39	1 351	1 000	170	–	22
With own children under 18 years	577	92	–	46	35	565	252	50	–	15
Families with female householder	550	69	5	7	51	522	348	54	–	–
With own children under 18 years	342	28	–	7	37	314	209	28	–	–
Householder worked in 1989	1 322	103	–	49	55	1 288	904	92	–	19
With public assistance income	191	26	5	–	20	178	194	6	–	–
With Social Security income	2 162	149	–	–	4	2 162	2 030	163	16	10
Built 1939 or earlier	1 509	198	5	5	22	1 504	1 067	125	18	–
Lacking complete plumbing facilities	36	–	–	–	–	36	16	–	–	–
No vehicle available	970	74	5	–	13	965	827	160	16	10
No telephone in unit	111	27	–	–	19	98	34	35	–	–
1.01 or more persons per room	22	26	–	13	–	22	3	8	–	–
Renter-occupied housing units	**7 371**	**4 001**	**56**	**272**	**3 930**	**5 332**	**10 006**	**5 640**	**61**	**334**
Married-couple families	1 040	201	9	56	687	699	1 037	379	–	85
With own children under 18 years	693	115	9	27	523	427	657	231	–	47
Families with female householder	2 324	2 208	23	82	2 411	1 040	2 860	3 005	25	64
With own children under 18 years	2 060	1 887	23	39	2 214	864	2 627	2 472	6	64
Householder worked in 1989	2 352	1 186	16	68	1 031	1 751	2 902	1 540	–	144
With public assistance income	2 042	2 116	29	72	2 260	942	3 400	2 930	36	70
With Social Security income	2 100	767	9	22	412	1 900	3 214	1 119	17	29
Built 1939 or earlier	2 442	1 096	10	95	1 585	1 585	3 231	1 170	29	93
Lacking complete plumbing facilities	97	20	–	–	85	47	117	122	5	8
No vehicle available	3 534	2 907	37	129	2 644	2 236	5 314	4 179	39	105
No telephone in unit	1 133	839	13	42	1 483	427	1 459	1 597	19	39
1.01 or more persons per room	586	483	16	82	804	229	610	644	6	67
MEDIAN HOUSEHOLD INCOME IN 1989										
Occupied housing units (dollars)	**52 181**	**29 482**	**36 937**	**61 010**	**29 665**	**53 117**	**42 437**	**26 871**	**28 250**	**46 375**
Owner occupied (dollars)	60 844	49 585	48 854	71 505	52 055	60 982	50 917	46 824	31 442	61 325
Renter occupied (dollars)	32 425	22 989	32 625	41 434	22 529	34 208	27 902	19 568	27 310	27 429
Specified owner-occupied housing units	**157 563**	**5 461**	**149**	**1 873**	**3 406**	**155 020**	**160 187**	**6 661**	**138**	**1 611**
MORTGAGE STATUS AND SELECTED MONTHLY OWNER COSTS										
With a mortgage	109 228	4 700	125	1 754	2 961	107 036	108 064	5 844	81	1 495
Less than $200	70	12	–	–	16	54	111	42	–	–
$200 to $299	340	22	–	7	5	340	672	50	–	6
$300 to $399	1 042	153	–	21	48	1 034	3 104	151	–	8
$400 to $499	2 961	172	–	16	54	2 919	6 290	340	19	13
$500 to $599	4 562	275	5	22	125	4 484	7 729	396	–	39
$600 to $699	5 556	184	–	26	109	5 471	7 080	387	18	61
$700 to $799	5 653	340	–	41	165	5 562	7 970	425	–	39
$800 to $899	6 360	199	24	105	206	6 219	7 953	404	13	71
$900 to $999	5 788	297	20	59	233	5 589	8 322	345	5	113
$1,000 to $1,249	13 895	849	27	173	483	13 537	20 135	1 218	10	298
$1,250 to $1,499	12 819	657	10	211	405	12 480	15 233	962	–	315
$1,500 to $1,999	19 899	864	19	408	601	19 475	14 578	794	8	260
$2,000 or more	30 283	676	20	665	511	29 872	8 887	330	8	272
Median (dollars)	1 414	1 205	1 125	1 740	1 273	1 416	1 060	1 078	813	1 329
Mean (dollars)	1 719	1 360	1 406	1 950	1 478	1 723	1 169	1 122	943	1 511
Not mortgaged	48 335	761	24	119	445	47 984	52 123	817	57	116
Less than $100	81	–	–	–	–	81	158	83	–	–
$100 to $199	1 262	61	–	–	–	1 262	2 385	56	–	–
$200 to $299	6 646	103	–	–	87	6 569	17 237	252	44	14
$300 to $399	15 359	231	24	15	189	15 226	19 621	273	2	36
$400 to $499	11 814	223	–	49	62	11 774	7 944	104	11	41
$500 or more	13 173	143	–	55	107	13 072	4 778	49	–	25
Median (dollars)	406	395	367	489	374	406	328	306	272	411
Mean (dollars)	453	400	361	528	433	453	349	305	296	479
Specified renter-occupied housing units	**70 800**	**17 276**	**204**	**1 986**	**13 966**	**63 232**	**88 304**	**20 461**	**442**	**1 735**
GROSS RENT										
Less than $100	445	414	9	–	215	340	680	340	6	–
$100 to $149	1 460	819	–	15	378	1 310	2 526	1 323	8	13
$150 to $199	1 602	828	–	5	447	1 356	2 332	961	22	33
$200 to $249	1 385	488	16	18	193	1 297	2 109	667	5	–
$250 to $299	1 240	484	–	–	219	1 066	2 412	684	15	23
$300 to $349	1 463	670	10	20	262	1 322	2 914	748	42	38
$350 to $399	1 511	716	–	18	280	1 346	3 769	1 093	–	97
$400 to $449	2 401	1 007	8	57	678	2 001	4 915	1 385	17	130
$450 to $499	2 429	1 062	7	85	870	2 018	7 013	2 087	21	137
$500 to $549	3 593	1 006	11	125	1 072	3 080	8 334	2 197	30	173
$550 to $599	3 924	1 266	9	102	1 160	3 389	7 268	1 556	59	176
$600 to $649	4 238	1 235	15	167	1 192	3 576	7 678	1 613	24	112
$650 to $699	4 079	1 092	21	128	1 107	3 560	7 351	1 395	82	168
$700 to $749	4 517	1 049	–	176	1 246	3 818	6 328	1 249	23	171
$750 to $999	17 618	3 245	41	479	3 076	15 879	14 360	2 412	51	332
$1,000 or more	16 072	1 770	50	583	1 409	15 148	5 761	579	25	114
No cash rent	2 823	125	7	8	162	2 726	2 554	172	12	18
Median (dollars)	747	593	682	788	647	762	590	519	592	617
Mean (dollars)	788	602	729	888	661	801	601	519	583	634

TIPSII [UPF] GH209 CENSUS90 71580800 07/22/93 9:14 AM MACHINE: C DATA:CENSUS90*H2TIPSDA09. 07/14/93 15:05:23 TAPE: NONE FRAME: 115
TSF:CENSUS90*92. 07/14/93 15:06:19 UTF:CENSUS90*93. 07/14/93 15:06:19 META:CENSUS90*H2TABLES09. 07/14/93 15:22:01

Table 71. **Social and Financial Characteristics of Housing Units by Race and Hispanic Origin of Householder: 1990**—Con.

[Threshold and complementary threshold are 1,000 persons. Data based on sample and subject to sampling variability, see text. For definitions of terms and meanings of symbols, see text]

County	Hartford County—Con.		Litchfield County					Middlesex County	
	Hispanic origin (of any race)	White, not of Hispanic origin	White	Black	Asian or Pacific Islander	Hispanic origin (of any race)	White, not of Hispanic origin	White	Black
Occupied housing units	**20 189**	**271 665**	**65 311**	**540**	**313**	**595**	**64 841**	**52 057**	**1 871**
HOUSEHOLDER 65 YEARS AND OVER									
Occupied housing units	**1 300**	**69 318**	**15 676**	**129**	**13**	**54**	**15 626**	**11 357**	**188**
Owner occupied	249	49 679	11 765	84	5	42	11 723	8 569	86
1-person households	594	30 666	7 323	79	8	12	7 315	5 231	81
Built 1939 or earlier	351	17 639	5 698	69	–	12	5 686	2 981	46
Mean household income in 1989 (dollars)	18 055	32 257	32 198	20 338	24 615	28 705	32 204	31 749	24 489
Female householder, no husband present	638	30 173	6 835	79	8	12	6 827	5 107	64
Lacking complete plumbing facilities	39	132	54	–	–	–	54	49	–
No vehicle available	820	13 836	2 399	27	8	8	2 391	1 701	47
No telephone in unit	208	536	143	–	–	–	143	132	–
1-person households	117	413	108	–	–	–	108	107	–
HOUSEHOLDS BELOW POVERTY LEVEL									
Owner-occupied housing units	**82**	**3 978**	**1 349**	**7**	**–**	**2**	**1 347**	**734**	**15**
Married-couple families	25	990	359	5	–	–	359	255	9
With own children under 18 years	15	252	130	–	–	–	130	107	9
Families with female householder	28	333	119	–	–	–	119	115	–
With own children under 18 years	28	194	97	–	–	–	97	68	–
Householder worked in 1989	17	896	365	–	–	–	365	264	9
With public assistance income	13	194	50	–	–	2	48	38	–
With Social Security income	8	2 022	696	5	–	2	694	332	6
Built 1939 or earlier	27	1 053	532	–	–	–	532	191	–
Lacking complete plumbing facilities	4	12	2	–	–	–	2	19	–
No vehicle available	17	823	212	–	–	–	212	61	–
No telephone in unit	13	34	12	–	–	–	12	6	–
1.01 or more persons per room	13	3	29	–	–	–	29	19	–
Renter-occupied housing units	**7 413**	**8 022**	**1 778**	**40**	**–**	**24**	**1 761**	**1 080**	**287**
Married-couple families	617	852	184	–	–	7	184	80	25
With own children under 18 years	460	520	121	–	–	7	121	65	16
Families with female householder	5 185	1 594	421	23	–	–	421	267	163
With own children under 18 years	4 734	1 453	395	8	–	–	395	261	163
Householder worked in 1989	1 401	2 480	565	17	–	10	562	501	78
With public assistance income	4 996	2 149	432	–	–	–	432	291	157
With Social Security income	879	2 934	671	9	–	8	663	360	81
Built 1939 or earlier	2 226	2 633	725	31	–	3	722	315	90
Lacking complete plumbing facilities	289	74	24	–	–	–	24	–	–
No vehicle available	5 751	3 838	697	40	–	15	689	505	185
No telephone in unit	2 856	813	159	–	–	7	159	117	91
1.01 or more persons per room	1 854	238	49	–	–	–	49	35	–
MEDIAN HOUSEHOLD INCOME IN 1989									
Occupied housing units (dollars)	**19 148**	**42 964**	**42 327**	**40 000**	**50 192**	**44 764**	**42 318**	**43 277**	**31 955**
Owner occupied (dollars)	50 952	50 890	48 226	45 625	64 025	60 103	48 221	50 395	55 910
Renter occupied (dollars)	14 397	28 651	28 764	19 688	34 306	30 893	28 752	30 538	24 720
Specified owner-occupied housing units	**2 569**	**158 429**	**37 516**	**264**	**160**	**238**	**37 320**	**30 595**	**582**
MORTGAGE STATUS AND SELECTED MONTHLY OWNER COSTS									
With a mortgage	2 267	106 545	25 491	173	142	224	25 309	21 900	523
Less than $200	7	104	39	–	–	–	39	36	–
$200 to $299	14	665	160	–	–	–	160	173	16
$300 to $399	46	3 077	714	–	–	–	714	576	23
$400 to $499	64	6 254	1 437	43	–	9	1 428	1 301	49
$500 to $599	117	7 633	1 833	8	12	12	1 821	1 637	21
$600 to $699	107	6 992	2 064	7	–	19	2 045	1 627	46
$700 to $799	98	7 928	2 079	21	6	16	2 063	1 782	28
$800 to $899	166	7 820	2 354	15	7	14	2 340	1 636	35
$900 to $999	197	8 175	1 972	24	–	14	1 963	1 774	20
$1,000 to $1,249	439	19 878	4 723	13	25	50	4 682	3 859	99
$1,250 to $1,499	414	14 963	3 305	4	30	25	3 280	3 312	98
$1,500 to $1,999	359	14 370	3 240	14	26	37	3 221	2 970	73
$2,000 or more	239	8 686	1 571	24	36	28	1 553	1 217	15
Median (dollars)	1 181	1 058	1 005	847	1 425	1 140	1 004	1 026	1 059
Mean (dollars)	1 264	1 168	1 109	1 113	1 566	1 265	1 108	1 120	1 044
Not mortgaged	302	51 884	12 025	91	18	14	12 011	8 695	59
Less than $100	–	158	49	1	–	–	49	38	–
$100 to $199	6	2 379	670	15	–	–	670	811	–
$200 to $299	104	17 154	4 262	46	8	10	4 252	3 448	26
$300 to $399	102	19 533	4 351	29	8	4	4 347	2 813	22
$400 to $499	49	7 901	1 637	–	2	–	1 637	961	11
$500 or more	41	4 759	1 056	–	–	–	1 056	624	–
Median (dollars)	331	328	321	232	325	285	321	301	308
Mean (dollars)	351	349	339	249	354	290	339	319	314
Specified renter-occupied housing units	**16 352**	**82 428**	**16 508**	**214**	**109**	**253**	**16 305**	**14 328**	**1 215**
GROSS RENT									
Less than $100	225	604	144	9	–	–	144	74	20
$100 to $149	1 314	2 204	391	8	8	–	391	324	103
$150 to $199	994	2 103	383	–	–	–	383	313	52
$200 to $249	525	1 966	459	15	–	–	459	256	4
$250 to $299	460	2 281	568	–	–	–	568	363	79
$300 to $349	423	2 742	522	28	–	8	514	586	81
$350 to $399	1 008	3 365	723	9	8	11	712	935	59
$400 to $449	1 456	4 434	1 051	16	–	9	1 046	722	64
$450 to $499	1 795	6 317	1 211	7	28	26	1 185	667	69
$500 to $549	1 598	7 776	1 384	27	13	19	1 372	944	66
$550 to $599	1 570	6 631	1 548	37	5	56	1 503	1 089	50
$600 to $649	1 416	7 119	1 560	–	7	6	1 554	1 256	123
$650 to $699	1 051	6 986	1 219	6	20	10	1 209	827	75
$700 to $749	890	6 003	932	–	–	12	932	1 001	79
$750 to $999	1 283	13 767	2 255	29	11	62	2 209	2 888	210
$1,000 or more	261	5 597	961	7	9	4	957	1 464	75
No cash rent	83	2 533	1 197	16	–	30	1 167	619	6
Median (dollars)	498	596	576	513	540	584	576	623	557
Mean (dollars)	489	607	586	510	588	637	586	642	547

TIPSII [UPF] GH209 CENSUS90 71580800 07/22/93 9:14 AM MACHINE: C DATA:CENSUS90*H2TIPSDA09. 07/14/93 15:05:23 TAPE: NONE FRAME: 116
TSF:CENSUS90*92. 07/14/93 15:06:19 UTF:CENSUS90*93. 07/14/93 15:06:19 META:CENSUS90*H2TABLES09. 07/14/93 15:22:01

Table 71. **Social and Financial Characteristics of Housing Units by Race and Hispanic Origin of Householder: 1990—Con.**

[Threshold and complementary threshold are 1,000 persons. Data based on sample and subject to sampling variability, see text. For definitions of terms and meanings of symbols, see text]

County	Middlesex County—Con.			New Haven County			
	Asian or Pacific Islander	Hispanic origin (of any race)	White, not of Hispanic origin	White	Black	American Indian, Eskimo, or Aleut	Asian or Pacific Islander
Occupied housing units	**375**	**673**	**51 640**	**267 586**	**27 402**	**578**	**2 792**
HOUSEHOLDER 65 YEARS AND OVER							
Occupied housing units	**35**	**55**	**11 315**	**70 219**	**3 794**	**100**	**101**
Owner occupied	7	35	8 534	49 519	1 460	29	62
1-person households	11	19	5 216	31 975	1 912	68	32
Built 1939 or earlier	23	–	2 981	19 989	1 480	30	42
Mean household income in 1989 (dollars)	34 801	23 493	31 768	30 258	19 884	13 480	34 463
Female householder, no husband present	–	20	5 091	31 240	2 145	50	22
Lacking complete plumbing facilities	–	–	49	279	22	8	–
No vehicle available	–	4	1 701	15 334	1 670	60	24
No telephone in unit	–	4	132	554	164	–	29
1-person households	–	4	107	388	96	–	14
HOUSEHOLDS BELOW POVERTY LEVEL							
Owner-occupied housing units	**–**	**–**	**734**	**4 804**	**320**	**–**	**42**
Married-couple families	–	–	255	1 255	153	–	25
With own children under 18 years	–	–	107	471	80	–	18
Families with female householder	–	–	115	589	50	–	6
With own children under 18 years	–	–	68	361	–	–	6
Householder worked in 1989	–	–	264	1 278	122	–	29
With public assistance income	–	–	38	200	35	–	4
With Social Security income	–	–	332	2 247	158	–	3
Built 1939 or earlier	–	–	191	1 465	132	–	–
Lacking complete plumbing facilities	–	–	19	14	–	–	–
No vehicle available	–	–	61	1 061	50	–	9
No telephone in unit	–	–	6	34	19	–	–
1.01 or more persons per room	–	–	19	46	47	–	9
Renter-occupied housing units	**31**	**42**	**1 065**	**11 385**	**6 087**	**84**	**293**
Married-couple families	–	–	80	1 179	244	30	95
With own children under 18 years	–	–	65	674	120	–	53
Families with female householder	–	28	258	3 297	3 641	20	20
With own children under 18 years	–	28	252	3 026	3 156	20	4
Householder worked in 1989	31	12	492	3 552	1 724	37	142
With public assistance income	–	22	285	3 392	3 464	47	38
With Social Security income	–	8	360	3 842	1 164	–	–
Built 1939 or earlier	19	6	315	3 892	2 060	25	110
Lacking complete plumbing facilities	–	–	–	110	67	8	–
No vehicle available	–	36	496	5 644	4 785	61	83
No telephone in unit	–	20	108	1 435	1 762	7	18
1.01 or more persons per room	–	6	29	680	471	7	49
MEDIAN HOUSEHOLD INCOME IN 1989							
Occupied housing units (dollars)	**42 019**	**41 080**	**43 249**	**39 942**	**25 190**	**26 744**	**37 345**
Owner occupied (dollars)	60 773	54 647	50 343	47 643	44 976	50 466	57 700
Renter occupied (dollars)	27 292	26 419	30 473	26 412	19 310	19 844	28 040
Specified owner-occupied housing units	**163**	**259**	**30 379**	**146 474**	**4 870**	**119**	**917**
MORTGAGE STATUS AND SELECTED MONTHLY OWNER COSTS							
With a mortgage	155	210	21 733	95 434	4 145	103	836
Less than $200	–	–	36	97	3	–	–
$200 to $299	–	–	173	596	40	–	–
$300 to $399	–	–	576	2 186	173	–	19
$400 to $499	8	10	1 291	5 580	322	7	–
$500 to $599	6	15	1 628	6 557	345	–	28
$600 to $699	12	7	1 620	7 163	307	–	31
$700 to $799	7	4	1 778	7 249	388	–	66
$800 to $899	–	23	1 620	7 567	383	14	60
$900 to $999	6	22	1 768	7 663	327	–	46
$1,000 to $1,249	30	47	3 820	18 202	815	37	147
$1,250 to $1,499	54	35	3 277	14 098	403	28	126
$1,500 to $1,999	23	32	2 944	12 006	489	–	167
$2,000 or more	9	15	1 202	6 470	150	17	146
Median (dollars)	1 289	1 128	1 025	1 042	944	1 206	1 292
Mean (dollars)	1 319	1 298	1 118	1 133	1 015	1 494	1 439
Not mortgaged	8	49	8 646	51 040	725	16	81
Less than $100	–	–	38	221	–	–	–
$100 to $199	–	–	811	2 144	10	–	6
$200 to $299	–	43	3 405	15 557	238	–	24
$300 to $399	8	6	2 807	18 960	278	3	51
$400 to $499	–	–	961	7 938	146	–	–
$500 or more	–	–	624	6 220	53	13	–
Median (dollars)	375	258	302	335	335	500+	335
Mean (dollars)	383	263	319	361	352	563	311
Specified renter-occupied housing units	**185**	**330**	**14 158**	**85 986**	**19 433**	**413**	**1 532**
GROSS RENT							
Less than $100	–	8	74	709	454	–	–
$100 to $149	–	7	317	2 309	1 380	43	–
$150 to $199	–	28	304	2 449	1 039	12	–
$200 to $249	–	3	256	2 201	928	19	12
$250 to $299	5	–	363	2 327	671	–	27
$300 to $349	11	30	579	3 610	709	–	10
$350 to $399	24	8	935	3 575	942	26	63
$400 to $449	11	7	715	4 866	1 182	58	42
$450 to $499	15	18	667	5 606	1 357	30	125
$500 to $549	10	26	928	6 737	1 263	25	127
$550 to $599	20	13	1 076	7 661	1 763	14	138
$600 to $649	14	22	1 256	7 914	1 466	30	235
$650 to $699	12	12	821	7 886	1 455	58	162
$700 to $749	–	8	1 001	5 928	1 123	10	149
$750 to $999	32	57	2 857	13 111	2 761	56	310
$1,000 or more	31	65	1 408	6 051	621	32	113
No cash rent	–	18	601	3 046	319	–	19
Median (dollars)	591	618	622	596	535	537	645
Mean (dollars)	675	667	640	601	519	561	670

TIPSII [UPF] GH209 CENSUS90 71580800 07/22/93 9:14 AM MACHINE: C DATA:CENSUS90*H2TIPSDA09. 07/14/93 15:05:23 TAPE: NONE FRAME: 117
TSF:CENSUS90*92. 07/14/93 15:06:19 UTF:CENSUS90*93. 07/14/93 15:06:19 META:CENSUS90*H2TABLES09. 07/14/93 15:22:01

Table 71. **Social and Financial Characteristics of Housing Units by Race and Hispanic Origin of Householder: 1990—Con.**

[Threshold and complementary threshold are 1,000 persons. Data based on sample and subject to sampling variability, see text. For definitions of terms and meanings of symbols, see text]

County	New Haven County—Con.		New London County					
	Hispanic origin (of any race)	White, not of Hispanic origin	White	Black	American Indian, Eskimo, or Aleut	Asian or Pacific Islander	Hispanic origin (of any race)	White, not of Hispanic origin
Occupied housing units	**13 895**	**260 448**	**87 202**	**3 676**	**449**	**897**	**2 242**	**86 102**
HOUSEHOLDER 65 YEARS AND OVER								
Occupied housing units	**1 045**	**69 519**	**18 819**	**388**	**40**	**50**	**111**	**18 731**
Owner occupied	250	49 317	14 079	211	5	25	41	14 039
1-person households	597	31 550	8 695	169	29	12	64	8 648
Built 1939 or earlier	320	19 768	6 271	173	11	15	33	6 244
Mean household income in 1989 (dollars)	16 497	30 381	30 074	19 361	13 081	44 303	18 669	30 115
Female householder, no husband present	496	30 896	8 491	152	36	12	55	8 449
Lacking complete plumbing facilities	21	271	80	–	1	–	1	80
No vehicle available	574	14 993	3 305	131	35	12	32	3 278
No telephone in unit	113	476	187	14	–	–	–	187
1-person households	88	335	125	5	–	–	–	125
HOUSEHOLDS BELOW POVERTY LEVEL								
Owner-occupied housing units	**177**	**4 674**	**1 764**	**45**	**–**	**6**	**8**	**1 756**
Married-couple families	59	1 225	420	16	–	–	3	417
With own children under 18 years	36	457	174	5	–	–	3	171
Families with female householder	34	561	254	8	–	–	5	249
With own children under 18 years	25	336	173	–	–	–	5	168
Householder worked in 1989	41	1 243	578	24	–	6	3	575
With public assistance income	9	197	146	–	–	–	–	146
With Social Security income	69	2 194	688	21	–	–	–	688
Built 1939 or earlier	92	1 408	559	40	–	–	–	559
Lacking complete plumbing facilities	6	14	21	–	–	–	–	21
No vehicle available	28	1 039	266	–	–	–	–	266
No telephone in unit	–	34	47	–	–	–	–	47
1.01 or more persons per room	31	28	2	–	–	–	–	2
Renter-occupied housing units	**3 935**	**9 808**	**3 542**	**576**	**75**	**38**	**411**	**3 407**
Married-couple families	358	1 018	450	79	–	6	76	436
With own children under 18 years	281	545	360	54	–	6	45	346
Families with female householder	2 651	2 333	1 206	267	26	5	234	1 120
With own children under 18 years	2 454	2 104	1 145	250	26	5	229	1 059
Householder worked in 1989	847	3 224	1 321	150	–	21	112	1 288
With public assistance income	2 372	2 526	1 174	241	46	12	202	1 107
With Social Security income	476	3 626	1 045	104	36	–	56	1 022
Built 1939 or earlier	1 378	3 266	1 376	164	21	11	136	1 322
Lacking complete plumbing facilities	94	66	19	–	–	–	–	19
No vehicle available	2 788	4 616	1 530	363	68	17	275	1 444
No telephone in unit	1 285	936	434	60	17	–	157	410
1.01 or more persons per room	770	365	247	73	4	6	108	192
MEDIAN HOUSEHOLD INCOME IN 1989								
Occupied housing units (dollars)	**23 149**	**40 316**	**37 816**	**28 348**	**30 062**	**42 865**	**24 591**	**37 939**
Owner occupied (dollars)	43 846	47 682	45 260	44 313	50 608	54 845	44 643	45 231
Renter occupied (dollars)	17 987	26 786	26 487	23 859	20 429	31 169	20 423	26 613
Specified owner-occupied housing units	**2 180**	**145 006**	**46 029**	**843**	**137**	**445**	**487**	**45 689**
MORTGAGE STATUS AND SELECTED MONTHLY OWNER COSTS								
With a mortgage	1 945	94 162	32 006	677	104	436	419	31 727
Less than $200	–	97	45	–	–	–	–	45
$200 to $299	14	589	321	5	–	–	–	321
$300 to $399	17	2 169	1 308	39	12	24	11	1 303
$400 to $499	90	5 534	2 253	81	8	11	18	2 246
$500 to $599	105	6 506	2 615	45	5	27	34	2 599
$600 to $699	94	7 105	2 556	61	5	41	39	2 522
$700 to $799	96	7 167	2 434	44	–	42	42	2 415
$800 to $899	134	7 471	2 494	45	6	28	12	2 482
$900 to $999	163	7 558	3 107	81	26	37	64	3 062
$1,000 to $1,249	476	17 892	6 465	180	21	73	107	6 397
$1,250 to $1,499	306	13 904	4 014	48	6	67	40	3 993
$1,500 to $1,999	311	11 807	3 016	26	9	45	40	2 976
$2,000 or more	139	6 363	1 378	22	6	41	12	1 366
Median (dollars)	1 136	1 040	963	944	947	1 027	969	962
Mean (dollars)	1 181	1 132	1 036	921	1 087	1 136	1 021	1 036
Not mortgaged	235	50 844	14 023	166	33	9	68	13 962
Less than $100	6	221	56	–	–	–	–	56
$100 to $199	–	2 144	1 833	11	18	–	17	1 817
$200 to $299	78	15 494	6 243	55	–	–	18	6 225
$300 to $399	70	18 903	3 734	100	10	–	21	3 719
$400 to $499	62	7 881	1 329	–	5	9	12	1 317
$500 or more	19	6 201	828	–	–	–	–	828
Median (dollars)	331	335	282	313	196	475	297	282
Mean (dollars)	350	361	307	301	274	454	304	307
Specified renter-occupied housing units	**10 186**	**81 205**	**28 267**	**2 557**	**280**	**372**	**1 573**	**27 627**
GROSS RENT								
Less than $100	193	650	274	27	–	–	11	267
$100 to $149	460	2 106	912	130	30	12	105	870
$150 to $199	361	2 326	739	103	7	–	112	731
$200 to $249	268	2 104	657	32	9	13	37	643
$250 to $299	371	2 175	594	69	7	24	64	583
$300 to $349	398	3 413	1 008	62	6	10	30	998
$350 to $399	499	3 312	1 345	46	–	16	74	1 315
$400 to $449	867	4 449	1 665	145	37	16	56	1 628
$450 to $499	768	5 250	1 740	252	22	86	137	1 702
$500 to $549	964	6 212	2 521	207	20	19	183	2 461
$550 to $599	1 100	7 116	2 778	305	22	35	161	2 702
$600 to $649	876	7 495	3 011	271	24	28	85	2 959
$650 to $699	1 009	7 438	2 074	230	23	8	77	2 036
$700 to $749	742	5 555	1 600	187	15	9	149	1 517
$750 to $999	949	12 683	3 345	257	36	39	105	3 305
$1,000 or more	261	5 931	1 434	60	10	13	60	1 412
No cash rent	100	2 990	2 570	174	12	44	127	2 498
Median (dollars)	545	600	575	569	540	484	527	575
Mean (dollars)	530	605	576	552	535	537	508	577

TIPSII [UPF] GH209 CENSUS90 71580800 07/22/93 9:14 AM MACHINE: C DATA:CENSUS90*H2TIPSDA09. 07/14/93 15:05:23 TAPE: NONE FRAME: 118
TSF:CENSUS90*92. 07/14/93 15:06:19 UTF:CENSUS90*93. 07/14/93 15:06:19 META:CENSUS90*H2TABLES09. 07/14/93 15:22:01

Table 71. **Social and Financial Characteristics of Housing Units by Race and Hispanic Origin of Householder: 1990**—Con.

[Threshold and complementary threshold are 1,000 persons. Data based on sample and subject to sampling variability, see text. For definitions of terms and meanings of symbols, see text]

County	Tolland County					Windham County			
	White	Black	Asian or Pacific Islander	Hispanic origin (of any race)	White, not of Hispanic origin	White	Black	Hispanic origin (of any race)	White, not of Hispanic origin
Occupied housing units	**43 069**	**479**	**509**	**456**	**42 788**	**36 338**	**307**	**1 126**	**35 735**
HOUSEHOLDER 65 YEARS AND OVER									
Occupied housing units	**7 318**	**15**	**13**	**18**	**7 300**	**8 049**	**46**	**46**	**8 033**
Owner occupied	5 312	15	6	18	5 294	5 469	25	10	5 469
1-person households	3 261	7	6	–	3 261	3 827	40	16	3 811
Built 1939 or earlier	1 566	–	–	–	1 566	2 971	19	20	2 971
Mean household income in 1989 (dollars)	29 261	70 322	19 029	33 848	29 249	24 439	12 124	11 151	24 477
Female householder, no husband present	2 951	7	–	–	2 951	3 644	21	16	3 628
Lacking complete plumbing facilities	50	–	–	–	50	38	–	–	38
No vehicle available	1 132	–	–	–	1 132	1 704	11	30	1 688
No telephone in unit	88	–	–	–	88	106	11	–	106
1-person households	59	–	–	–	59	91	11	–	91
HOUSEHOLDS BELOW POVERTY LEVEL									
Owner-occupied housing units	**622**	**15**	**5**	**7**	**615**	**817**	**–**	**–**	**817**
Married-couple families	175	11	5	–	175	184	–	–	184
With own children under 18 years	92	11	–	–	92	122	–	–	122
Families with female householder	93	4	–	7	86	202	–	–	202
With own children under 18 years	74	4	–	7	67	168	–	–	168
Householder worked in 1989	277	–	5	7	270	324	–	–	324
With public assistance income	32	–	–	–	32	128	–	–	128
With Social Security income	144	–	–	–	144	267	–	–	267
Built 1939 or earlier	109	–	–	–	109	245	–	–	245
Lacking complete plumbing facilities	9	–	–	–	9	8	–	–	8
No vehicle available	76	–	–	–	76	152	–	–	152
No telephone in unit	11	–	–	–	11	29	–	–	29
1.01 or more persons per room	–	–	–	–	–	6	–	–	6
Renter-occupied housing units	**1 420**	**19**	**55**	**51**	**1 387**	**2 089**	**44**	**442**	**1 870**
Married-couple families	175	–	40	21	159	220	–	51	179
With own children under 18 years	110	–	32	21	94	147	–	51	106
Families with female householder	287	19	8	4	287	760	23	334	609
With own children under 18 years	254	19	8	4	254	705	23	298	564
Householder worked in 1989	835	8	41	51	802	700	6	111	644
With public assistance income	249	11	6	–	249	850	17	317	723
With Social Security income	290	4	–	–	290	669	11	44	642
Built 1939 or earlier	360	15	4	16	344	759	14	189	691
Lacking complete plumbing facilities	8	–	–	–	8	30	–	15	15
No vehicle available	376	15	5	–	376	949	28	303	788
No telephone in unit	142	5	–	–	142	378	17	173	273
1.01 or more persons per room	67	6	15	–	67	145	9	49	122
MEDIAN HOUSEHOLD INCOME IN 1989									
Occupied housing units (dollars)	**45 061**	**42 670**	**38 317**	**39 750**	**45 122**	**33 698**	**27 356**	**21 367**	**33 884**
Owner occupied (dollars)	52 362	63 864	65 103	56 725	52 348	40 503	43 625	38 750	40 517
Renter occupied (dollars)	27 273	35 382	22 061	26 875	27 340	21 929	19 231	14 183	22 086
Specified owner-occupied housing units	**25 898**	**215**	**186**	**142**	**25 823**	**18 033**	**101**	**150**	**17 907**
MORTGAGE STATUS AND SELECTED MONTHLY OWNER COSTS									
With a mortgage	19 935	215	180	142	19 860	12 597	101	134	12 487
Less than $200	25	–	7	–	25	2	–	–	2
$200 to $299	99	–	–	–	99	80	–	–	80
$300 to $399	559	–	–	–	559	756	–	–	756
$400 to $499	1 073	2	14	12	1 061	1 355	–	5	1 350
$500 to $599	1 613	–	2	–	1 613	1 340	9	6	1 334
$600 to $699	1 369	30	–	12	1 357	1 173	6	–	1 173
$700 to $799	1 481	28	10	31	1 473	1 210	7	20	1 192
$800 to $899	1 717	7	15	–	1 717	1 227	8	8	1 219
$900 to $999	1 889	8	–	7	1 889	1 240	19	–	1 240
$1,000 to $1,249	3 967	15	35	20	3 952	2 428	19	77	2 369
$1,250 to $1,499	2 960	52	32	8	2 958	1 041	33	4	1 041
$1,500 to $1,999	2 361	56	51	47	2 335	619	–	8	611
$2,000 or more	822	17	14	5	822	126	–	6	120
Median (dollars)	1 009	1 334	1 305	1 112	1 009	832	1 020	1 091	830
Mean (dollars)	1 070	1 345	1 363	1 234	1 069	872	1 079	1 089	870
Not mortgaged	5 963	–	6	–	5 963	5 436	–	16	5 420
Less than $100	22	–	–	–	22	68	–	–	68
$100 to $199	267	–	–	–	267	1 059	–	–	1 059
$200 to $299	2 603	–	–	–	2 603	2 546	–	15	2 531
$300 to $399	2 063	–	6	–	2 063	1 255	–	1	1 254
$400 to $499	740	–	–	–	740	355	–	–	355
$500 or more	268	–	–	–	268	153	–	–	153
Median (dollars)	304	–	375	–	304	261	–	277	261
Mean (dollars)	321	–	358	–	321	276	–	261	276
Specified renter-occupied housing units	**11 481**	**235**	**293**	**263**	**11 320**	**11 434**	**166**	**939**	**10 988**
GROSS RENT									
Less than $100	80	–	–	–	80	114	–	–	114
$100 to $149	296	6	–	–	296	616	29	190	498
$150 to $199	357	5	–	–	357	434	–	64	409
$200 to $249	320	4	–	5	315	360	–	30	353
$250 to $299	277	–	7	19	258	356	12	38	340
$300 to $349	265	–	–	10	260	525	10	48	497
$350 to $399	360	23	8	–	360	869	3	41	856
$400 to $449	447	17	60	28	437	1 097	4	28	1 091
$450 to $499	719	–	4	27	703	1 369	23	80	1 345
$500 to $549	1 005	26	65	6	999	1 397	18	129	1 332
$550 to $599	1 544	24	5	58	1 496	1 054	8	77	1 024
$600 to $649	1 258	20	53	21	1 258	844	24	53	821
$650 to $699	1 126	20	24	10	1 116	502	16	75	469
$700 to $749	826	23	17	20	813	311	–	25	293
$750 to $999	1 753	60	42	30	1 753	733	19	48	706
$1,000 or more	528	7	8	16	512	212	–	7	205
No cash rent	320	–	–	13	307	641	–	6	635
Median (dollars)	597	631	575	576	598	487	506	465	488
Mean (dollars)	597	623	591	630	597	485	478	418	488

TIPSII [UPF] GH209 CENSUS90 71580800 07/22/93 9:14 AM MACHINE: C DATA:CENSUS90*H2TIPSDA09. 07/14/93 15:05:23 TAPE: NONE FRAME: 119
TSF:CENSUS90*92. 07/14/93 15:06:19 UTF:CENSUS90*93. 07/14/93 15:06:19 META:CENSUS90*H2TABLES09. 07/14/93 15:22:01

Table 72. Household Income Characteristics of Housing Units by Race and Hispanic Origin of Householder: 1990

[Threshold and complementary threshold are 1,000 persons. Data based on sample and subject to sampling variability, see text. For definitions of terms and meanings of symbols, see text]

County	Fairfield County						Hartford County			
	White	Black	American Indian, Eskimo, or Aleut	Asian or Pacific Islander	Hispanic origin (of any race)	White, not of Hispanic origin	White	Black	American Indian, Eskimo, or Aleut	Asian or Pacific Islander
Specified owner-occupied housing units	**157 563**	**5 461**	**149**	**1 873**	**3 406**	**155 020**	**160 187**	**6 661**	**138**	**1 611**
HOUSEHOLD INCOME IN 1989 BY SELECTED MONTHLY OWNER COSTS AS A PERCENTAGE OF HOUSEHOLD INCOME IN 1989										
All income levels	157 563	5 461	149	1 873	3 406	155 020	160 187	6 661	138	1 611
Less than 10 percent	27 219	602	–	166	371	26 949	31 285	566	7	169
10 to 14 percent	26 726	682	25	232	440	26 407	28 434	925	15	174
15 to 19 percent	23 807	664	15	224	461	23 438	25 698	909	39	191
20 to 24 percent	20 702	640	38	218	498	20 340	21 830	1 060	13	310
25 to 29 percent	16 304	644	25	276	346	16 050	17 735	847	8	226
30 to 34 percent	12 112	551	12	188	295	11 887	11 804	617	7	200
35 to 49 percent	16 297	874	22	323	569	15 846	14 032	965	11	211
50 percent or more	13 723	753	12	246	411	13 437	8 820	638	36	121
Not computed	673	51	–	–	15	666	549	134	2	9
Median	20.2	25.9	24.5	26.7	24.3	20.1	18.9	24.1	22.7	24.3
Less than $20,000	16 569	678	12	80	266	16 385	17 966	703	38	60
Less than 20 percent	1 072	18	–	–	11	1 066	2 499	36	5	–
20 to 24 percent	1 791	30	–	–	7	1 791	2 877	39	–	6
25 to 29 percent	1 689	26	–	–	33	1 656	2 403	62	–	–
30 to 34 percent	1 700	21	12	5	16	1 684	1 804	23	7	11
35 percent or more	9 675	532	–	75	184	9 553	7 864	455	24	34
Not computed	642	51	–	–	15	635	519	88	2	9
Median	41.8	50.0+	32.5	50.0+	50.0+	41.6	32.6	47.1	50.0+	50.0+
$20,000 to $34,999	18 129	775	24	117	430	17 818	24 652	997	46	94
Less than 20 percent	7 211	178	6	12	90	7 158	12 806	222	23	12
20 to 24 percent	2 670	95	5	8	27	2 653	2 665	139	8	18
25 to 29 percent	1 542	34	–	14	36	1 518	1 777	84	–	5
30 to 34 percent	1 326	72	–	5	45	1 281	1 573	97	–	–
35 percent or more	5 373	396	13	78	232	5 201	5 831	440	15	59
Not computed	7	–	–	–	–	7	–	15	–	–
Median	23.5	35.5	41.3	39.1	37.1	23.3	19.5	32.4	20.0	40.6
$35,000 to $49,999	21 915	940	26	221	644	21 448	31 322	1 640	23	282
Less than 20 percent	10 402	284	6	25	180	10 284	15 097	507	18	11
20 to 24 percent	2 586	72	–	11	87	2 529	3 462	211	5	43
25 to 29 percent	2 033	141	13	36	63	1 985	3 970	251	–	61
30 to 34 percent	1 853	83	–	20	80	1 792	3 532	228	–	69
35 percent or more	5 041	360	7	129	234	4 858	5 254	430	–	98
Not computed	–	–	–	–	–	–	7	13	–	–
Median	21.1	29.0	27.7	41.1	29.4	20.9	20.8	26.9	16.7	31.9
$50,000 or more	100 950	3 068	87	1 455	2 066	99 369	86 247	3 321	31	1 175
Less than 20 percent	59 067	1 468	28	585	991	58 286	55 015	1 635	15	511
20 to 24 percent	13 655	443	33	199	377	13 367	12 826	671	–	243
25 to 29 percent	11 040	443	12	226	214	10 891	9 585	450	8	160
30 to 34 percent	7 233	375	–	158	154	7 130	4 895	269	–	120
35 percent or more	9 931	339	14	287	330	9 671	3 903	278	8	141
Not computed	24	–	–	–	–	24	23	18	–	–
Median	17.3	20.7	22.3	23.6	20.6	17.2	16.0	20.1	25.3	21.6
Specified renter-occupied housing units	**70 800**	**17 276**	**204**	**1 986**	**13 966**	**63 232**	**88 304**	**20 461**	**442**	**1 735**
HOUSEHOLD INCOME IN 1989 BY GROSS RENT AS A PERCENTAGE OF HOUSEHOLD INCOME IN 1989										
All income levels	70 800	17 276	204	1 986	13 966	63 232	88 304	20 461	442	1 735
Less than 10 percent	2 610	794	24	76	476	2 359	3 284	657	19	69
10 to 14 percent	6 782	1 637	8	371	1 106	6 169	9 210	1 853	40	221
15 to 19 percent	9 984	2 134	35	289	1 393	9 241	15 004	2 926	43	271
20 to 24 percent	10 740	2 237	16	309	1 742	9 753	14 638	2 466	91	218
25 to 29 percent	9 470	2 197	25	230	1 490	8 680	11 516	2 789	82	239
30 to 34 percent	6 476	1 665	–	129	1 203	5 966	7 972	1 844	27	168
35 to 49 percent	9 678	2 686	42	165	2 198	8 370	10 518	2 721	54	160
50 percent or more	11 467	3 385	39	329	3 831	9 356	12 597	4 554	61	308
Not computed	3 593	541	15	88	527	3 338	3 565	651	25	81
Median	26.8	28.6	27.3	23.4	32.1	26.4	25.1	28.6	25.9	26.0
Less than $10,000	10 705	3 956	47	217	3 561	8 764	14 904	5 858	83	300
Less than 20 percent	310	237	9	–	70	272	446	230	–	–
20 to 24 percent	598	178	–	–	119	534	981	269	6	–
25 to 29 percent	1 088	410	–	–	85	1 056	1 922	609	18	11
30 to 34 percent	745	301	–	20	180	659	912	298	3	6
35 percent or more	6 627	2 386	30	117	2 688	5 089	9 157	3 937	43	212
Not computed	1 337	444	8	80	419	1 154	1 486	515	13	71
Median	50.0+	50.0+	43.9	50.0+	50.0+	50.0+	50.0+	50.0+	44.0	50.0+
$10,000 to $19,999	9 918	3 535	10	248	2 817	8 453	15 121	4 551	77	240
Less than 20 percent	609	349	–	11	300	448	837	493	14	–
20 to 24 percent	459	204	–	–	54	427	1 002	221	–	18
25 to 29 percent	908	457	–	–	139	847	1 667	584	–	21
30 to 34 percent	758	292	–	–	118	719	1 901	675	–	26
35 percent or more	6 646	2 186	10	234	2 157	5 502	9 133	2 524	57	175
Not computed	538	47	–	3	49	510	581	54	6	–
Median	45.9	39.8	50.0+	50.0+	47.5	45.9	40.5	37.8	50.0+	44.3
$20,000 to $34,999	17 029	4 585	61	373	3 635	15 050	25 443	4 970	117	520
Less than 20 percent	1 636	823	–	45	385	1 438	4 331	1 002	7	58
20 to 24 percent	2 429	791	9	67	558	2 117	6 118	1 159	26	102
25 to 29 percent	3 189	762	11	97	847	2 723	5 735	1 228	56	142
30 to 34 percent	2 835	852	–	54	730	2 533	4 109	765	13	131
35 percent or more	6 253	1 328	41	110	1 078	5 584	4 456	780	15	81
Not computed	687	29	–	–	37	655	694	36	–	6
Median	31.6	29.4	42.6	28.8	30.1	31.8	26.7	26.2	27.3	28.4
$35,000 or more	33 148	5 200	86	1 148	3 953	30 965	32 836	5 082	165	675
Less than 20 percent	16 821	3 156	58	680	2 220	15 611	21 884	3 711	81	503
20 to 24 percent	7 254	1 064	7	242	1 011	6 675	6 537	817	59	98
25 to 29 percent	4 285	568	14	133	419	4 054	2 192	368	8	65
30 to 34 percent	2 138	220	–	55	175	2 055	1 050	106	11	5
35 percent or more	1 619	171	–	33	106	1 551	369	34	–	–
Not computed	1 031	21	7	5	22	1 019	804	46	6	4
Median	19.5	18.0	16.4	17.8	18.8	19.6	17.4	16.8	19.8	16.3

TIPSII [UPF] GH209 CENSUS90 71580800 07/22/93 9:14 AM MACHINE: C DATA:CENSUS90*H2TIPSDA09. 07/14/93 15:05:23 TAPE: NONE FRAME: 120
TSF:CENSUS90*92. 07/14/93 15:06:19 UTF:CENSUS90*93. 07/14/93 15:06:19 META:CENSUS90*H2TABLES09. 07/14/93 15:22:01

Table 72. **Household Income Characteristics of Housing Units by Race and Hispanic Origin of Householder: 1990—Con.**

[Threshold and complementary threshold are 1,000 persons. Data based on sample and subject to sampling variability, see text. For definitions of terms and meanings of symbols, see text]

County	Hartford County—Con.		Litchfield County					Middlesex County	
	Hispanic origin (of any race)	White, not of Hispanic origin	White	Black	Asian or Pacific Islander	Hispanic origin (of any race)	White, not of Hispanic origin	White	Black
Specified owner-occupied housing units	**2 569**	**158 429**	**37 516**	**264**	**160**	**238**	**37 320**	**30 595**	**582**
HOUSEHOLD INCOME IN 1989 BY SELECTED MONTHLY OWNER COSTS AS A PERCENTAGE OF HOUSEHOLD INCOME IN 1989									
All income levels	2 569	158 429	37 516	264	160	238	37 320	30 595	582
Less than 10 percent	283	31 072	6 446	48	16	16	6 430	5 554	50
10 to 14 percent	266	28 227	6 288	37	43	17	6 271	4 836	101
15 to 19 percent	370	25 434	6 030	52	26	58	5 979	4 721	136
20 to 24 percent	427	21 564	5 312	23	3	32	5 289	4 759	95
25 to 29 percent	305	17 512	4 377	24	11	31	4 355	3 573	64
30 to 34 percent	322	11 588	2 819	36	20	56	2 780	2 413	51
35 to 49 percent	353	13 808	3 570	35	17	22	3 548	2 968	57
50 percent or more	233	8 682	2 550	7	24	6	2 544	1 703	28
Not computed	10	542	124	2	–	–	124	68	–
Median	24.2	18.9	19.9	19.4	19.0	24.4	19.9	20.2	20.2
Less than $20,000	165	17 836	4 877	54	2	14	4 863	3 411	51
Less than 20 percent	20	2 479	744	7	–	–	744	590	7
20 to 24 percent	12	2 865	783	11	–	–	783	467	13
25 to 29 percent	–	2 403	595	16	–	–	595	462	–
30 to 34 percent	8	1 804	386	6	–	–	386	373	–
35 percent or more	115	7 773	2 260	12	2	14	2 246	1 465	31
Not computed	10	512	109	2	–	–	109	54	–
Median	50.0+	32.5	33.4	27.5	45.0	48.3	33.3	32.1	47.9
$20,000 to $34,999	303	24 431	6 206	33	18	37	6 169	4 869	99
Less than 20 percent	66	12 747	2 821	13	–	2	2 819	2 344	59
20 to 24 percent	7	2 658	729	7	–	6	723	554	8
25 to 29 percent	21	1 765	586	–	–	7	579	461	6
30 to 34 percent	61	1 527	466	7	–	8	458	348	–
35 percent or more	148	5 734	1 595	6	18	14	1 581	1 162	26
Not computed	–	–	9	–	–	–	9	–	–
Median	34.7	19.5	21.9	22.5	50.0+	32.2	21.8	20.8	18.4
$35,000 to $49,999	627	30 953	8 016	66	22	49	7 967	6 176	82
Less than 20 percent	169	14 987	3 580	49	8	20	3 560	2 749	43
20 to 24 percent	81	3 412	1 087	–	–	10	1 077	785	9
25 to 29 percent	86	3 906	1 107	8	–	–	1 107	807	9
30 to 34 percent	101	3 462	809	5	6	19	790	605	–
35 percent or more	190	5 179	1 433	4	8	–	1 433	1 230	21
Not computed	–	7	–	–	–	–	–	–	–
Median	28.7	20.7	22.0	13.5	32.5	22.2	22.0	22.2	19.0
$50,000 or more	1 474	85 209	18 417	111	118	138	18 321	16 139	350
Less than 20 percent	664	54 520	11 619	68	77	69	11 557	9 428	178
20 to 24 percent	327	12 629	2 713	5	3	16	2 706	2 953	65
25 to 29 percent	198	9 438	2 089	–	11	24	2 074	1 843	49
30 to 34 percent	152	4 795	1 158	18	14	29	1 146	1 087	51
35 percent or more	133	3 804	832	20	13	–	832	814	7
Not computed	–	23	6	–	–	–	6	14	–
Median	21.1	15.9	16.4	18.5	16.5	20.0	16.4	17.4	19.8
Specified renter-occupied housing units	**16 352**	**82 428**	**16 508**	**214**	**109**	**253**	**16 305**	**14 328**	**1 215**
HOUSEHOLD INCOME IN 1989 BY GROSS RENT AS A PERCENTAGE OF HOUSEHOLD INCOME IN 1989									
All income levels	16 352	82 428	16 508	214	109	253	16 305	14 328	1 215
Less than 10 percent	584	3 040	632	8	–	–	632	523	48
10 to 14 percent	1 130	8 793	1 946	16	31	27	1 931	1 509	162
15 to 19 percent	1 842	14 219	2 667	38	8	60	2 611	2 435	189
20 to 24 percent	1 918	13 955	2 453	21	22	37	2 427	2 390	155
25 to 29 percent	1 920	10 782	2 197	23	11	26	2 171	2 114	216
30 to 34 percent	1 230	7 480	1 254	10	14	2	1 252	1 218	149
35 to 49 percent	1 874	9 730	1 754	37	23	37	1 729	1 781	155
50 percent or more	5 318	11 043	2 279	39	–	34	2 256	1 675	126
Not computed	536	3 386	1 326	22	–	30	1 296	683	15
Median	32.1	24.8	24.8	27.8	23.5	23.3	24.8	24.9	26.1
Less than $10,000	6 435	13 099	2 735	74	8	21	2 718	1 839	285
Less than 20 percent	177	369	134	–	–	–	134	83	13
20 to 24 percent	326	897	135	9	8	–	135	123	19
25 to 29 percent	506	1 762	239	–	–	–	239	215	71
30 to 34 percent	278	843	189	–	–	–	189	101	26
35 percent or more	4 655	7 903	1 652	59	–	18	1 638	1 068	147
Not computed	493	1 325	386	6	–	3	383	249	9
Median	50.0+	50.0+	50.0+	49.1	22.5	50.0+	50.0+	50.0+	37.8
$10,000 to $19,999	3 537	13 756	2 780	35	14	51	2 743	2 353	208
Less than 20 percent	407	702	164	8	–	–	164	122	42
20 to 24 percent	214	938	194	–	–	–	194	196	19
25 to 29 percent	346	1 560	330	8	–	5	325	336	46
30 to 34 percent	422	1 715	322	–	–	–	322	240	32
35 percent or more	2 122	8 268	1 527	17	14	37	1 504	1 357	69
Not computed	26	573	243	2	–	9	234	102	–
Median	38.8	40.7	39.5	35.2	45.0	47.6	39.4	40.8	29.7
$20,000 to $34,999	3 571	23 950	4 777	28	48	63	4 719	4 194	341
Less than 20 percent	961	3 978	925	10	–	11	914	722	83
20 to 24 percent	828	5 808	1 098	–	14	20	1 078	867	34
25 to 29 percent	874	5 339	1 065	8	11	9	1 056	925	77
30 to 34 percent	502	3 882	598	10	14	–	598	594	84
35 percent or more	395	4 253	757	–	9	16	746	939	57
Not computed	11	690	334	–	–	7	327	147	6
Median	24.9	26.7	25.9	27.5	29.5	24.2	26.0	27.3	28.3
$35,000 or more	2 809	31 623	6 216	77	39	118	6 125	5 942	381
Less than 20 percent	2 011	21 003	4 022	44	39	76	3 962	3 540	261
20 to 24 percent	550	6 312	1 026	12	–	17	1 020	1 204	83
25 to 29 percent	194	2 121	563	7	–	12	551	638	22
30 to 34 percent	28	1 040	145	–	–	2	143	283	7
35 percent or more	20	349	97	–	–	–	97	92	8
Not computed	6	798	363	14	–	11	352	185	–
Median	16.7	17.4	17.0	17.8	13.1	17.7	17.0	18.2	16.6

TIPSII [UPF] GH209 CENSUS90 71580800 07/22/93 9:14 AM MACHINE: C DATA:CENSUS90*H2TIPSDA09. 07/14/93 15:05:23 TAPE: NONE FRAME: 121
TSF:CENSUS90*92. 07/14/93 15:06:19 UTF:CENSUS90*93. 07/14/93 15:06:19 META:CENSUS90*H2TABLES09. 07/14/93 15:22:01

Table 72. **Household Income Characteristics of Housing Units by Race and Hispanic Origin of Householder: 1990—Con.**

[Threshold and complementary threshold are 1,000 persons. Data based on sample and subject to sampling variability, see text. For definitions of terms and meanings of symbols, see text]

County	Middlesex County—Con.			New Haven County			
	Asian or Pacific Islander	Hispanic origin (of any race)	White, not of Hispanic origin	White	Black	American Indian, Eskimo, or Aleut	Asian or Pacific Islander
Specified owner-occupied housing units	**163**	**259**	**30 379**	**146 474**	**4 870**	**119**	**917**
HOUSEHOLD INCOME IN 1989 BY SELECTED MONTHLY OWNER COSTS AS A PERCENTAGE OF HOUSEHOLD INCOME IN 1989							
All income levels	163	259	30 379	146 474	4 870	119	917
Less than 10 percent	31	45	5 509	26 311	635	7	113
10 to 14 percent	12	40	4 804	24 533	818	5	83
15 to 19 percent	–	13	4 715	22 736	827	5	198
20 to 24 percent	60	40	4 719	20 344	536	22	143
25 to 29 percent	11	39	3 542	16 437	541	24	106
30 to 34 percent	17	22	2 405	10 794	406	7	77
35 to 49 percent	32	54	2 920	14 793	622	25	108
50 percent or more	–	6	1 697	9 986	462	24	89
Not computed	–	–	68	540	23	–	–
Median	23.2	23.9	20.1	19.9	21.3	29.3	22.3
Less than $20,000	–	8	3 403	19 686	599	23	50
Less than 20 percent	–	–	590	2 464	46	–	–
20 to 24 percent	–	–	467	2 971	23	3	–
25 to 29 percent	–	–	462	2 470	39	–	7
30 to 34 percent	–	–	373	1 824	78	–	–
35 percent or more	–	8	1 457	9 452	390	20	43
Not computed	–	–	54	505	23	–	–
Median	–	37.5	32.1	34.6	50.0+	50.0+	50.0+
$20,000 to $34,999	12	47	4 836	24 292	796	13	75
Less than 20 percent	–	22	2 322	11 495	255	5	23
20 to 24 percent	–	–	554	3 130	38	–	–
25 to 29 percent	6	–	461	2 085	114	–	7
30 to 34 percent	–	14	348	1 609	55	–	8
35 percent or more	6	11	1 151	5 973	334	8	37
Not computed	–	–	–	–	–	–	–
Median	35.0	30.5	20.9	21.0	29.6	41.9	34.7
$35,000 to $49,999	18	41	6 143	29 634	1 095	36	210
Less than 20 percent	–	5	2 744	13 145	438	–	56
20 to 24 percent	7	11	774	3 516	165	14	21
25 to 29 percent	–	20	795	3 868	130	–	37
30 to 34 percent	–	–	605	3 334	137	7	38
35 percent or more	11	5	1 225	5 763	225	15	58
Not computed	–	–	–	8	–	–	–
Median	41.8	26.1	22.1	22.4	23.3	32.9	28.8
$50,000 or more	133	163	15 997	72 862	2 380	47	582
Less than 20 percent	43	71	9 372	46 476	1 541	12	315
20 to 24 percent	53	29	2 924	10 727	310	5	122
25 to 29 percent	5	19	1 824	8 014	258	24	55
30 to 34 percent	17	8	1 079	4 027	136	–	31
35 percent or more	15	36	784	3 591	135	6	59
Not computed	–	–	14	27	–	–	–
Median	22.2	21.8	17.3	15.8	15.9	26.4	19.3
Specified renter-occupied housing units	**185**	**330**	**14 158**	**85 986**	**19 433**	**413**	**1 532**
HOUSEHOLD INCOME IN 1989 BY GROSS RENT AS A PERCENTAGE OF HOUSEHOLD INCOME IN 1989							
All income levels	185	330	14 158	85 986	19 433	413	1 532
Less than 10 percent	–	14	523	2 795	905	8	36
10 to 14 percent	56	12	1 502	8 785	1 745	23	162
15 to 19 percent	33	36	2 407	12 847	2 373	34	159
20 to 24 percent	11	68	2 337	12 654	2 679	62	278
25 to 29 percent	13	47	2 097	11 238	2 307	73	182
30 to 34 percent	12	60	1 189	7 872	1 635	51	181
35 to 49 percent	19	37	1 769	11 049	2 421	54	211
50 percent or more	41	38	1 669	14 847	4 591	108	246
Not computed	–	18	665	3 899	777	–	77
Median	21.6	27.8	25.0	26.8	28.5	30.6	27.5
Less than $10,000	29	40	1 826	17 087	6 037	150	226
Less than 20 percent	–	–	83	526	336	–	–
20 to 24 percent	–	7	123	911	312	28	–
25 to 29 percent	–	17	208	1 899	556	9	–
30 to 34 percent	–	3	101	1 155	325	22	–
35 percent or more	29	13	1 062	11 000	3 903	91	154
Not computed	–	–	249	1 596	605	–	72
Median	50.0+	28.8	50.0+	50.0+	50.0+	50.0+	50.0+
$10,000 to $19,999	–	68	2 344	15 015	3 953	59	236
Less than 20 percent	–	9	113	853	515	–	11
20 to 24 percent	–	–	196	749	346	9	–
25 to 29 percent	–	–	336	1 626	353	11	12
30 to 34 percent	–	25	240	1 810	483	4	48
35 percent or more	–	34	1 357	9 381	2 223	35	165
Not computed	–	–	102	596	33	–	–
Median	–	35.0	40.9	42.0	37.8	37.5	41.1
$20,000 to $34,999	88	102	4 136	24 382	4 869	115	556
Less than 20 percent	29	21	715	4 147	1 136	12	46
20 to 24 percent	11	7	860	5 204	1 121	15	123
25 to 29 percent	5	24	915	5 236	988	40	119
30 to 34 percent	12	13	581	4 054	691	12	130
35 percent or more	31	28	927	5 003	873	36	138
Not computed	–	9	138	738	60	–	–
Median	29.0	28.9	27.3	27.4	25.7	28.8	29.6
$35,000 or more	68	120	5 852	29 502	4 574	89	514
Less than 20 percent	60	32	3 521	18 901	3 036	53	300
20 to 24 percent	–	54	1 158	5 790	900	10	155
25 to 29 percent	8	6	638	2 477	410	13	51
30 to 34 percent	–	19	267	853	136	13	3
35 percent or more	–	–	92	512	13	–	–
Not computed	–	9	176	969	79	–	5
Median	14.2	22.2	18.1	17.5	17.0	18.6	18.2

TIPSII [UPF] GH209 CENSUS90 71580800 07/22/93 9:14 AM MACHINE: C DATA:CENSUS90*H2TIPSDA09. 07/14/93 15:05:23 TAPE: NONE FRAME: 122
TSF:CENSUS90*92. 07/14/93 15:06:19 UTF:CENSUS90*93. 07/14/93 15:06:19 META:CENSUS90*H2TABLES09. 07/14/93 15:22:01

Table 72. **Household Income Characteristics of Housing Units by Race and Hispanic Origin of Householder: 1990—Con.**

[Threshold and complementary threshold are 1,000 persons. Data based on sample and subject to sampling variability, see text. For definitions of terms and meanings of symbols, see text]

County	New Haven County—Con.		New London County					
	Hispanic origin (of any race)	White, not of Hispanic origin	White	Black	American Indian, Eskimo, or Aleut	Asian or Pacific Islander	Hispanic origin (of any race)	White, not of Hispanic origin
Specified owner-occupied housing units	**2 180**	**145 006**	**46 029**	**843**	**137**	**445**	**487**	**45 689**
HOUSEHOLD INCOME IN 1989 BY SELECTED MONTHLY OWNER COSTS AS A PERCENTAGE OF HOUSEHOLD INCOME IN 1989								
All income levels	2 180	145 006	46 029	843	137	445	487	45 689
Less than 10 percent	219	26 179	8 533	117	42	51	53	8 491
10 to 14 percent	153	24 394	7 645	136	25	60	62	7 590
15 to 19 percent	338	22 503	7 036	143	9	58	64	6 991
20 to 24 percent	358	20 090	6 071	128	14	85	101	6 009
25 to 29 percent	312	16 212	5 213	74	11	74	40	5 189
30 to 34 percent	201	10 688	3 521	55	12	38	34	3 498
35 to 49 percent	249	14 621	4 751	99	14	49	101	4 694
50 percent or more	350	9 779	3 117	91	10	30	27	3 090
Not computed	–	540	142	–	–	–	5	137
Median	25.4	19.8	19.8	21.0	15.8	23.1	23.1	19.8
Less than $20,000	184	19 576	6 198	121	1	38	37	6 168
Less than 20 percent	–	2 464	1 288	–	1	–	1	1 288
20 to 24 percent	16	2 955	728	20	–	–	6	728
25 to 29 percent	–	2 470	768	5	–	–	–	768
30 to 34 percent	–	1 824	481	6	–	–	8	473
35 percent or more	168	9 358	2 801	90	–	38	17	2 784
Not computed	–	505	132	–	–	–	5	127
Median	50.0+	34.5	32.6	48.0	12.5	50.0+	41.4	32.5
$20,000 to $34,999	445	23 988	8 561	160	23	34	99	8 500
Less than 20 percent	93	11 407	4 055	55	–	14	18	4 037
20 to 24 percent	24	3 124	699	18	–	7	13	693
25 to 29 percent	54	2 048	602	19	–	7	–	602
30 to 34 percent	9	1 604	685	5	5	6	5	685
35 percent or more	265	5 805	2 520	63	18	–	63	2 483
Not computed	–	–	–	–	–	–	–	–
Median	39.8	20.9	21.6	26.8	40.6	22.1	41.9	21.5
$35,000 to $49,999	496	29 303	10 380	209	28	113	166	10 278
Less than 20 percent	85	13 079	4 708	88	10	11	63	4 670
20 to 24 percent	92	3 445	1 356	32	–	35	41	1 330
25 to 29 percent	95	3 811	1 505	25	11	20	24	1 481
30 to 34 percent	117	3 263	1 201	27	7	11	6	1 201
35 percent or more	107	5 697	1 610	37	–	36	32	1 596
Not computed	–	8	–	–	–	–	–	–
Median	28.7	22.3	21.8	22.6	26.8	27.6	22.4	21.8
$50,000 or more	1 055	72 139	20 890	353	85	260	185	20 743
Less than 20 percent	532	46 126	13 163	253	65	144	97	13 077
20 to 24 percent	226	10 566	3 288	58	14	43	41	3 258
25 to 29 percent	163	7 883	2 338	25	–	47	16	2 338
30 to 34 percent	75	3 997	1 154	17	–	21	15	1 139
35 percent or more	59	3 540	937	–	6	5	16	921
Not computed	–	27	10	–	–	–	–	10
Median	19.9	15.7	16.1	15.7	10.1	17.9	19.1	16.1
Specified renter-occupied housing units	**10 186**	**81 205**	**28 267**	**2 557**	**280**	**372**	**1 573**	**27 627**
HOUSEHOLD INCOME IN 1989 BY GROSS RENT AS A PERCENTAGE OF HOUSEHOLD INCOME IN 1989								
All income levels	10 186	81 205	28 267	2 557	280	372	1 573	27 627
Less than 10 percent	276	2 701	917	25	–	65	89	891
10 to 14 percent	783	8 409	2 588	283	12	38	137	2 557
15 to 19 percent	1 242	12 272	4 168	378	38	45	169	4 100
20 to 24 percent	1 119	12 043	4 623	296	21	66	175	4 517
25 to 29 percent	1 176	10 610	3 834	347	50	21	187	3 738
30 to 34 percent	898	7 497	2 356	224	32	26	148	2 320
35 to 49 percent	1 452	10 362	3 327	243	58	34	229	3 216
50 percent or more	2 827	13 593	3 663	473	57	22	280	3 577
Not computed	413	3 718	2 791	288	12	55	159	2 711
Median	31.6	26.6	25.6	27.2	32.0	20.8	28.7	25.5
Less than $10,000	3 419	15 718	4 717	542	71	30	332	4 620
Less than 20 percent	143	490	187	11	–	–	18	180
20 to 24 percent	107	877	402	60	–	–	26	395
25 to 29 percent	247	1 779	615	29	23	4	45	601
30 to 34 percent	209	1 114	309	18	–	15	27	309
35 percent or more	2 348	10 011	2 719	289	48	–	178	2 664
Not computed	365	1 447	485	135	–	11	38	471
Median	50.0+	50.0+	50.0+	50.0+	50.0+	31.8	50.0+	50.0+
$10,000 to $19,999	2 202	13 979	4 809	508	66	64	433	4 668
Less than 20 percent	164	796	253	56	–	–	92	232
20 to 24 percent	140	703	314	8	–	–	24	298
25 to 29 percent	197	1 496	476	29	13	–	28	470
30 to 34 percent	232	1 699	541	62	8	11	69	530
35 percent or more	1 460	8 689	2 642	331	45	48	194	2 564
Not computed	9	596	583	22	–	5	26	574
Median	42.9	41.9	40.1	43.2	37.9	45.3	34.3	40.0
$20,000 to $34,999	2 653	23 024	9 634	811	91	118	504	9 351
Less than 20 percent	556	3 947	1 480	115	19	18	72	1 454
20 to 24 percent	544	4 870	2 080	137	–	41	71	2 034
25 to 29 percent	652	4 898	2 182	244	14	17	101	2 109
30 to 34 percent	434	3 841	1 255	138	24	–	52	1 230
35 percent or more	447	4 750	1 491	96	22	8	137	1 427
Not computed	20	718	1 146	81	12	34	71	1 097
Median	26.7	27.4	26.6	27.3	31.4	22.9	28.6	26.5
$35,000 or more	1 912	28 484	9 107	696	52	160	304	8 988
Less than 20 percent	1 438	18 149	5 753	504	31	130	213	5 682
20 to 24 percent	328	5 593	1 827	91	21	25	54	1 790
25 to 29 percent	80	2 437	561	45	–	–	13	558
30 to 34 percent	23	843	251	6	–	–	–	251
35 percent or more	24	505	138	–	–	–	–	138
Not computed	19	957	577	50	–	5	24	569
Median	16.4	17.5	17.4	16.1	18.7	11.9	15.9	17.4

TIPSII [UPF] GH209 CENSUS90 71580800 07/22/93 9:14 AM MACHINE: C DATA:CENSUS90*H2TIPSDA09. 07/14/93 15:05:23 TAPE: NONE FRAME: 123
TSF:CENSUS90*92. 07/14/93 15:06:19 UTF:CENSUS90*93. 07/14/93 15:06:19 META:CENSUS90*H2TABLES09. 07/14/93 15:22:01

Table 72. **Household Income Characteristics of Housing Units by Race and Hispanic Origin of Householder: 1990**—Con.

[Threshold and complementary threshold are 1,000 persons. Data based on sample and subject to sampling variability, see text. For definitions of terms and meanings of symbols, see text]

County	Tolland County					Windham County			
	White	Black	Asian or Pacific Islander	Hispanic origin (of any race)	White, not of Hispanic origin	White	Black	Hispanic origin (of any race)	White, not of Hispanic origin
Specified owner-occupied housing units	**25 898**	**215**	**186**	**142**	**25 823**	**18 033**	**101**	**150**	**17 907**
HOUSEHOLD INCOME IN 1989 BY SELECTED MONTHLY OWNER COSTS AS A PERCENTAGE OF HOUSEHOLD INCOME IN 1989									
All income levels	25 898	215	186	142	25 823	18 033	101	150	17 907
Less than 10 percent	4 433	8	23	12	4 421	3 228	–	16	3 212
10 to 14 percent	4 520	40	11	15	4 515	3 014	8	6	3 008
15 to 19 percent	4 077	26	38	19	4 058	2 861	14	2	2 859
20 to 24 percent	3 890	36	14	37	3 875	2 666	12	18	2 650
25 to 29 percent	3 198	21	30	20	3 190	1 996	18	19	1 977
30 to 34 percent	1 972	20	24	25	1 965	1 500	24	21	1 479
35 to 49 percent	2 529	60	28	2	2 527	1 883	8	58	1 843
50 percent or more	1 203	–	11	12	1 196	823	17	10	817
Not computed	76	4	7	–	76	62	–	–	62
Median	19.9	24.4	25.6	23.4	19.9	19.8	29.6	33.3	19.7
Less than $20,000	2 284	4	–	12	2 277	2 829	–	4	2 829
Less than 20 percent	406	–	–	–	406	710	–	–	710
20 to 24 percent	269	–	–	–	269	358	–	–	358
25 to 29 percent	230	–	–	–	230	304	–	–	304
30 to 34 percent	249	–	–	–	249	327	–	–	327
35 percent or more	1 060	–	–	12	1 053	1 075	–	4	1 075
Not computed	70	4	–	–	70	55	–	–	55
Median	34.1	–	–	50.0+	34.0	30.2	–	50.0+	30.2
$20,000 to $34,999	3 669	10	21	15	3 654	4 027	37	59	3 979
Less than 20 percent	1 564	–	6	–	1 564	1 704	–	–	1 704
20 to 24 percent	436	–	–	–	436	500	–	6	494
25 to 29 percent	315	5	8	8	307	433	6	5	428
30 to 34 percent	282	5	–	7	275	404	6	6	398
35 percent or more	1 072	–	7	–	1 072	986	25	42	955
Not computed	–	–	–	–	–	–	–	–	–
Median	23.1	30.0	27.8	29.7	23.0	23.1	39.1	39.2	22.9
$35,000 to $49,999	5 403	62	28	27	5 396	4 610	20	50	4 569
Less than 20 percent	2 146	2	–	5	2 141	2 202	9	15	2 187
20 to 24 percent	618	17	–	13	618	693	1	2	693
25 to 29 percent	925	–	–	7	925	666	–	10	656
30 to 34 percent	715	4	9	–	715	523	10	7	516
35 percent or more	999	39	19	2	997	526	–	16	517
Not computed	–	–	–	–	–	–	–	–	–
Median	24.5	37.0	38.6	23.3	24.5	20.7	27.5	29.0	20.7
$50,000 or more	14 542	139	137	88	14 496	6 567	44	37	6 530
Less than 20 percent	8 914	72	66	41	8 883	4 487	13	9	4 478
20 to 24 percent	2 567	19	14	24	2 552	1 115	11	10	1 105
25 to 29 percent	1 728	16	22	5	1 728	593	12	4	589
30 to 34 percent	726	11	15	18	726	246	8	8	238
35 percent or more	601	21	13	–	601	119	–	6	113
Not computed	6	–	7	–	6	7	–	–	7
Median	16.9	19.5	19.8	20.6	16.9	15.1	24.1	24.7	15.0
Specified renter-occupied housing units	**11 481**	**235**	**293**	**263**	**11 320**	**11 434**	**166**	**939**	**10 988**
HOUSEHOLD INCOME IN 1989 BY GROSS RENT AS A PERCENTAGE OF HOUSEHOLD INCOME IN 1989									
All income levels	11 481	235	293	263	11 320	11 434	166	939	10 988
Less than 10 percent	269	–	7	19	250	369	1	29	359
10 to 14 percent	1 146	7	25	26	1 143	1 181	11	87	1 140
15 to 19 percent	2 016	45	35	21	2 011	1 774	–	161	1 709
20 to 24 percent	2 009	77	45	27	1 989	1 752	8	118	1 682
25 to 29 percent	1 498	76	47	43	1 482	1 628	51	134	1 552
30 to 34 percent	1 158	–	17	19	1 139	908	61	55	875
35 to 49 percent	1 347	12	36	39	1 319	1 436	–	87	1 407
50 percent or more	1 635	18	75	56	1 597	1 623	24	219	1 537
Not computed	403	–	6	13	390	763	10	49	727
Median	25.3	24.3	28.4	28.7	25.2	25.8	30.6	26.9	25.8
Less than $10,000	1 803	19	60	51	1 770	2 710	44	398	2 505
Less than 20 percent	43	–	–	–	43	137	–	23	114
20 to 24 percent	176	–	–	–	176	179	–	28	165
25 to 29 percent	272	11	–	–	272	479	8	63	440
30 to 34 percent	122	–	–	–	122	191	20	15	182
35 percent or more	1 009	8	54	51	976	1 407	6	226	1 317
Not computed	181	–	6	–	181	317	10	43	287
Median	50.0+	29.3	50.0+	50.0+	50.0+	50.0+	32.2	50.0+	50.0+
$10,000 to $19,999	2 121	31	56	33	2 088	2 475	43	126	2 435
Less than 20 percent	150	–	–	–	150	95	–	40	87
20 to 24 percent	134	–	–	5	129	269	–	7	265
25 to 29 percent	210	17	13	–	210	309	9	15	304
30 to 34 percent	192	–	6	–	192	337	16	8	333
35 percent or more	1 382	14	37	28	1 354	1 302	18	56	1 283
Not computed	53	–	–	–	53	163	–	–	163
Median	43.0	29.6	43.6	42.8	43.1	37.1	33.9	30.6	37.1
$20,000 to $34,999	3 346	62	93	68	3 312	3 475	66	257	3 354
Less than 20 percent	500	7	8	6	500	938	3	85	908
20 to 24 percent	745	28	28	5	740	948	4	67	908
25 to 29 percent	765	19	26	33	749	738	34	49	713
30 to 34 percent	728	–	11	8	720	354	25	32	334
35 percent or more	542	8	20	16	537	330	–	24	324
Not computed	66	–	–	–	66	167	–	–	167
Median	27.6	24.3	27.0	28.5	27.6	23.8	28.8	23.2	23.8
$35,000 or more	4 211	123	84	111	4 150	2 774	13	158	2 694
Less than 20 percent	2 738	45	59	60	2 711	2 154	9	129	2 099
20 to 24 percent	954	49	17	17	944	356	4	16	344
25 to 29 percent	251	29	8	10	251	102	–	7	95
30 to 34 percent	116	–	–	11	105	26	–	–	26
35 percent or more	49	–	–	–	49	20	–	–	20
Not computed	103	–	–	13	90	116	–	6	110
Median	17.8	21.7	16.9	16.3	17.8	15.5	13.4	15.4	15.5

TIPSII [UPF] GH209 CENSUS90 71580800 07/22/93 9:14 AM MACHINE: C DATA:CENSUS90*H2TIPSDA09. 07/14/93 15:05:23 TAPE: NONE FRAME: 124
TSF:CENSUS90*92. 07/14/93 15:06:19 UTF:CENSUS90*93. 07/14/93 15:06:19 META:CENSUS90*H2TABLES09. 07/14/93 15:22:01

Table 73. **Occupancy, Fuel, and Structural Characteristics of Housing Units With a Householder of Selected Racial Groups: 1990**

[Threshold is 1,000 persons. Data based on sample and subject to sampling variability, see text. For definitions of terms and meanings of symbols, see text]

County	Fairfield County								
	American Indian	All Asian	Chinese	Filipino	Japanese	Asian Indian	Korean	Vietnamese	Laotian
Occupied housing units	**407**	**4 290**	**1 045**	**263**	**593**	**1 264**	**177**	**329**	**228**
TENURE									
Owner-occupied housing units	197	2 328	710	143	201	816	137	119	47
Renter-occupied housing units	210	1 962	335	120	392	448	40	210	181
YEAR STRUCTURE BUILT									
Owner-occupied housing units	**197**	**2 328**	**710**	**143**	**201**	**816**	**137**	**119**	**47**
1989 to March 1990	–	17	7	6	–	–	–	–	4
1985 to 1988	7	230	72	12	15	83	20	20	8
1980 to 1984	21	305	93	21	–	155	10	5	–
1970 to 1979	34	535	170	53	44	216	22	17	5
1960 to 1969	37	484	138	12	46	196	13	13	7
1950 to 1959	61	351	106	18	46	73	36	41	–
1940 to 1949	12	197	63	21	34	55	14	10	–
1939 or earlier	25	209	61	–	16	38	22	13	23
Renter-occupied housing units	**210**	**1 962**	**335**	**120**	**392**	**448**	**40**	**210**	**181**
1989 to March 1990	6	4	–	–	4	–	–	–	–
1985 to 1988	20	249	45	–	55	101	–	–	11
1980 to 1984	11	172	28	8	33	47	–	5	20
1970 to 1979	22	265	39	30	66	55	17	18	27
1960 to 1969	41	280	73	17	46	29	11	53	18
1950 to 1959	18	256	37	13	63	75	–	50	–
1940 to 1949	14	208	48	17	24	64	6	27	11
1939 or earlier	78	528	65	35	101	77	6	57	94
BEDROOMS									
Owner-occupied housing units	**197**	**2 328**	**710**	**143**	**201**	**816**	**137**	**119**	**47**
None	–	8	8	–	–	–	–	–	–
1	13	62	29	6	–	23	–	–	4
2	22	355	91	19	22	120	38	32	11
3	97	865	271	71	79	212	55	62	21
4	52	808	268	24	76	348	31	25	11
5 or more	13	230	43	23	24	113	13	–	–
Renter-occupied housing units	**210**	**1 962**	**335**	**120**	**392**	**448**	**40**	**210**	**181**
None	14	81	29	16	–	11	–	6	–
1	75	521	62	28	46	150	23	83	69
2	45	859	177	54	95	242	17	93	82
3	46	410	42	18	199	45	–	28	25
4	30	91	25	4	52	–	–	–	5
5 or more	–	–	–	–	–	–	–	–	–
SOURCE OF WATER									
Public system or private company	340	3 635	854	225	546	986	125	329	228
Individual drilled well	47	588	175	38	41	250	43	–	–
Individual dug well	14	51	16	–	6	21	–	–	–
Some other source	6	16	–	–	–	7	9	–	–
SEWAGE DISPOSAL									
Public sewer	254	3 203	734	215	486	831	107	312	204
Septic tank or cesspool	153	1 050	311	48	100	423	70	17	4
Other means	–	37	–	–	7	10	–	–	20
KITCHEN FACILITIES									
Complete kitchen facilities	403	4 270	1 029	263	593	1 264	177	329	224
Lacking complete kitchen facilities	4	20	16	–	–	–	–	–	4
HOUSE HEATING FUEL									
Utility gas	168	1 417	250	81	298	343	31	112	129
Bottled, tank, or LP gas	26	84	22	6	22	20	–	5	4
Electricity	42	864	266	53	86	261	18	62	51
Fuel oil, kerosene, etc.	171	1 876	495	123	187	625	117	150	33
Coal or coke	–	15	4	–	–	–	11	–	–
Wood	–	8	8	–	–	–	–	–	–
Solar energy	–	–	–	–	–	–	–	–	–
Other fuel	–	7	–	–	–	7	–	–	–
No fuel used	–	19	–	–	–	8	–	–	11
VEHICLES AVAILABLE									
None	73	252	71	12	8	52	–	23	26
1	110	1 349	291	74	275	282	54	122	105
2	174	1 877	471	104	265	642	85	102	67
3	50	569	149	48	22	218	38	42	8
4	–	188	49	14	23	55	–	40	7
5 or more	–	55	14	11	–	15	–	–	15
YEAR HOUSEHOLDER MOVED INTO UNIT									
Owner-occupied housing units	**197**	**2 328**	**710**	**143**	**201**	**816**	**137**	**119**	**47**
1989 to March 1990	22	435	74	26	29	209	27	42	9
1985 to 1988	47	989	330	74	117	286	52	42	24
1980 to 1984	31	440	156	6	21	166	25	21	14
1970 to 1979	39	380	100	37	27	142	33	6	–
1960 to 1969	34	51	23	–	7	13	–	8	–
1959 or earlier	24	33	27	–	–	–	–	–	–
Renter-occupied housing units	**210**	**1 962**	**335**	**120**	**392**	**448**	**40**	**210**	**181**
1989 to March 1990	92	918	207	38	184	237	–	90	37
1985 to 1988	73	873	83	68	208	174	40	106	98
1980 to 1984	45	101	34	4	–	7	–	3	38
1970 to 1979	–	60	11	–	–	30	–	11	8
1960 to 1969	–	10	–	10	–	–	–	–	–
1959 or earlier	–	–	–	–	–	–	–	–	–
PLUMBING FACILITIES BY PERSONS PER ROOM									
Owner-occupied housing units	**197**	**2 328**	**710**	**143**	**201**	**816**	**137**	**119**	**47**
Lacking complete plumbing facilities	–	7	–	–	–	7	–	–	–
1.01 or more	–	–	–	–	–	–	–	–	–
Renter-occupied housing units	**210**	**1 962**	**335**	**120**	**392**	**448**	**40**	**210**	**181**
Lacking complete plumbing facilities	4	13	9	–	–	–	–	–	4
1.01 or more	–	4	–	–	–	–	–	–	4

TIPSII [UPF] GH209 CENSUS90 71580800 07/22/93 9:14 AM MACHINE: C DATA:CENSUS90*H2TIPSDA09. 07/14/93 15:05:23 TAPE: NONE FRAME: 125
TSF:CENSUS90*92. 07/14/93 15:06:19 UTF:CENSUS90*93. 07/14/93 15:06:19 META:CENSUS90*H2TABLES09. 07/14/93 15:22:01

Table 73. **Occupancy, Fuel, and Structural Characteristics of Housing Units With a Householder of Selected Racial Groups: 1990**—Con.

[Threshold is 1,000 persons. Data based on sample and subject to sampling variability, see text. For definitions of terms and meanings of symbols, see text]

County	Hartford County							Litchfield County	Middlesex County
	American Indian	All Asian	Chinese	Filipino	Asian Indian	Korean	Vietnamese	All Asian	All Asian
Occupied housing units	**606**	**3 615**	**734**	**281**	**1 060**	**269**	**484**	**313**	**375**
TENURE									
Owner-occupied housing units	171	1 907	422	174	650	100	240	178	190
Renter-occupied housing units	435	1 708	312	107	410	169	244	135	185
YEAR STRUCTURE BUILT									
Owner-occupied housing units	**171**	**1 907**	**422**	**174**	**650**	**100**	**240**	**178**	**190**
1989 to March 1990	–	34	28	–	–	–	–	5	–
1985 to 1988	2	328	92	42	116	6	32	31	27
1980 to 1984	8	243	60	–	91	19	28	20	14
1970 to 1979	32	424	69	52	152	11	59	47	69
1960 to 1969	29	245	49	25	84	24	27	28	42
1950 to 1959	21	383	93	25	136	31	37	19	7
1940 to 1949	17	92	8	21	31	5	22	–	10
1939 or earlier	62	158	23	9	40	4	35	28	21
Renter-occupied housing units	**435**	**1 708**	**312**	**107**	**410**	**169**	**244**	**135**	**185**
1989 to March 1990	29	22	5	–	7	–	–	–	–
1985 to 1988	24	79	15	–	17	23	17	16	32
1980 to 1984	16	125	9	7	10	3	58	8	9
1970 to 1979	99	304	64	6	89	60	6	18	16
1960 to 1969	32	341	44	29	94	49	40	–	43
1950 to 1959	44	198	20	22	45	22	40	–	12
1940 to 1949	77	211	38	23	48	–	28	32	5
1939 or earlier	114	428	117	20	100	12	55	61	68
BEDROOMS									
Owner-occupied housing units	**171**	**1 907**	**422**	**174**	**650**	**100**	**240**	**178**	**190**
None	–	–	–	–	–	–	–	–	–
1	–	88	22	28	16	–	17	18	–
2	45	379	94	23	139	7	53	14	63
3	77	785	180	84	241	55	114	94	97
4	49	508	89	33	204	21	44	30	21
5 or more	–	147	37	6	50	17	12	22	9
Renter-occupied housing units	**435**	**1 708**	**312**	**107**	**410**	**169**	**244**	**135**	**185**
None	5	160	44	29	23	12	37	13	9
1	168	536	70	35	121	87	54	34	66
2	201	703	142	18	235	44	102	71	71
3	38	224	56	25	31	11	36	9	39
4	23	78	–	–	–	15	15	8	–
5 or more	–	7	–	–	–	–	–	–	–
SOURCE OF WATER									
Public system or private company	576	3 393	688	257	982	251	484	194	303
Individual drilled well	30	202	42	24	68	12	–	107	72
Individual dug well	–	20	4	–	10	6	–	12	–
Some other source	–	–	–	–	–	–	–	–	–
SEWAGE DISPOSAL									
Public sewer	562	3 325	674	263	962	252	461	198	254
Septic tank or cesspool	44	281	60	18	98	17	23	110	106
Other means	–	9	–	–	–	–	–	5	15
KITCHEN FACILITIES									
Complete kitchen facilities	604	3 607	734	281	1 060	269	476	313	375
Lacking complete kitchen facilities	2	8	–	–	–	–	8	–	–
HOUSE HEATING FUEL									
Utility gas	193	1 622	371	113	376	83	240	56	88
Bottled, tank, or LP gas	23	82	6	11	23	6	36	16	24
Electricity	113	515	84	41	169	88	28	93	130
Fuel oil, kerosene, etc.	259	1 364	273	116	477	92	172	133	133
Coal or coke	–	5	–	–	5	–	–	2	–
Wood	–	10	–	–	10	–	–	13	–
Solar energy	8	–	–	–	–	–	–	–	–
Other fuel	10	9	–	–	–	–	–	–	–
No fuel used	–	8	–	–	–	–	8	–	–
VEHICLES AVAILABLE									
None	149	267	51	12	92	5	49	10	13
1	233	1 014	180	89	275	115	99	105	126
2	152	1 522	370	77	462	131	191	135	115
3	45	584	97	83	187	8	112	48	100
4	27	178	16	20	44	4	33	12	21
5 or more	–	50	20	–	–	6	–	3	–
YEAR HOUSEHOLDER MOVED INTO UNIT									
Owner-occupied housing units	**171**	**1 907**	**422**	**174**	**650**	**100**	**240**	**178**	**190**
1989 to March 1990	–	299	95	36	65	24	33	24	25
1985 to 1988	37	940	177	47	376	52	157	76	69
1980 to 1984	21	296	55	12	106	8	30	45	47
1970 to 1979	65	318	68	67	103	10	20	25	49
1960 to 1969	17	16	10	–	–	6	–	6	–
1959 or earlier	31	38	17	12	–	–	–	2	–
Renter-occupied housing units	**435**	**1 708**	**312**	**107**	**410**	**169**	**244**	**135**	**185**
1989 to March 1990	163	894	154	50	214	106	99	53	96
1985 to 1988	163	649	135	57	174	47	86	74	58
1980 to 1984	43	101	12	–	8	10	42	8	9
1970 to 1979	61	64	11	–	14	6	17	–	22
1960 to 1969	–	–	–	–	–	–	–	–	–
1959 or earlier	5	–	–	–	–	–	–	–	–
PLUMBING FACILITIES BY PERSONS PER ROOM									
Owner-occupied housing units	**171**	**1 907**	**422**	**174**	**650**	**100**	**240**	**178**	**190**
Lacking complete plumbing facilities	–	–	–	–	–	–	–	–	–
1.01 or more	–	–	–	–	–	–	–	–	–
Renter-occupied housing units	**435**	**1 708**	**312**	**107**	**410**	**169**	**244**	**135**	**185**
Lacking complete plumbing facilities	14	18	5	–	5	–	8	–	–
1.01 or more	–	–	–	–	–	–	–	–	–

TIPSII [UPF] GH209 CENSUS90 71580800 07/22/93 9:14 AM MACHINE: C DATA:CENSUS90*H2TIPSDA09. 07/14/93 15:05:23 TAPE: NONE FRAME: 126
TSF:CENSUS90*92. 07/14/93 15:06:19 UTF:CENSUS90*93. 07/14/93 15:06:19 META:CENSUS90*H2TABLES09. 07/14/93 15:22:01

Table 73. Occupancy, Fuel, and Structural Characteristics of Housing Units With a Householder of Selected Racial Groups: 1990—Con.

[Threshold is 1,000 persons. Data based on sample and subject to sampling variability, see text. For definitions of terms and meanings of symbols, see text]

County	New Haven County						New London County			Tolland County
	American Indian	All Asian	Chinese	Filipino	Asian Indian	Korean	American Indian	All Asian	Filipino	All Asian
Occupied housing units	**552**	**2 712**	**895**	**256**	**718**	**245**	**449**	**870**	**393**	**497**
TENURE										
Owner-occupied housing units	155	1 207	377	140	367	98	163	495	208	204
Renter-occupied housing units	397	1 505	518	116	351	147	286	375	185	293
YEAR STRUCTURE BUILT										
Owner-occupied housing units	**155**	**1 207**	**377**	**140**	**367**	**98**	**163**	**495**	**208**	**204**
1989 to March 1990	–	37	7	6	24	–	2	12	–	7
1985 to 1988	11	192	58	13	53	11	–	89	6	22
1980 to 1984	–	47	12	–	28	7	24	55	21	35
1970 to 1979	7	256	92	15	82	4	53	107	37	36
1960 to 1969	23	222	48	59	85	22	27	94	68	58
1950 to 1959	30	159	24	35	30	34	16	26	26	18
1940 to 1949	8	88	28	12	13	10	–	19	5	18
1939 or earlier	76	206	108	–	52	10	41	93	45	10
Renter-occupied housing units	**397**	**1 505**	**518**	**116**	**351**	**147**	**286**	**375**	**185**	**293**
1989 to March 1990	13	24	–	–	24	–	6	–	–	–
1985 to 1988	45	115	35	–	47	–	18	34	23	33
1980 to 1984	43	18	4	–	–	–	21	26	10	22
1970 to 1979	88	290	149	16	35	18	56	105	50	38
1960 to 1969	19	271	71	34	43	66	24	89	52	74
1950 to 1959	67	184	46	20	36	44	41	15	15	55
1940 to 1949	15	82	36	14	17	8	7	26	13	45
1939 or earlier	107	521	177	32	149	11	113	80	22	26
BEDROOMS										
Owner-occupied housing units	**155**	**1 207**	**377**	**140**	**367**	**98**	**163**	**495**	**208**	**204**
None	–	–	–	–	–	–	–	9	9	–
1	2	51	17	–	5	–	–	20	–	5
2	14	258	53	49	55	31	16	60	25	24
3	64	541	173	60	190	30	101	203	106	100
4	67	270	116	23	65	28	40	147	42	69
5 or more	8	87	18	8	52	9	6	56	26	6
Renter-occupied housing units	**397**	**1 505**	**518**	**116**	**351**	**147**	**286**	**375**	**185**	**293**
None	28	168	78	8	20	35	25	30	19	–
1	173	511	132	32	131	50	75	94	55	95
2	107	596	232	56	150	45	116	140	60	178
3	81	162	68	5	24	17	54	91	36	15
4	8	60	8	7	26	–	7	20	15	5
5 or more	–	8	–	8	–	–	9	–	–	–
SOURCE OF WATER										
Public system or private company	526	2 481	849	217	624	223	341	716	319	342
Individual drilled well	26	199	46	39	77	15	66	138	74	155
Individual dug well	–	32	–	–	17	7	41	16	–	–
Some other source	–	–	–	–	–	–	1	–	–	–
SEWAGE DISPOSAL										
Public sewer	517	2 287	769	204	601	198	287	587	295	377
Septic tank or cesspool	35	402	116	52	117	47	161	283	98	120
Other means	–	23	10	–	–	–	1	–	–	–
KITCHEN FACILITIES										
Complete kitchen facilities	552	2 704	887	256	718	245	448	863	386	497
Lacking complete kitchen facilities	–	8	8	–	–	–	1	7	7	–
HOUSE HEATING FUEL										
Utility gas	278	846	318	67	231	64	49	97	54	82
Bottled, tank, or LP gas	16	100	46	11	9	22	15	19	13	18
Electricity	105	554	112	53	164	30	95	271	120	167
Fuel oil, kerosene, etc.	136	1 210	417	125	314	129	236	483	206	226
Coal or coke	–	–	–	–	–	–	9	–	–	–
Wood	–	2	2	–	–	–	38	–	–	–
Solar energy	–	–	–	–	–	–	–	–	–	4
Other fuel	9	–	–	–	–	–	–	–	–	–
No fuel used	8	–	–	–	–	–	7	–	–	–
VEHICLES AVAILABLE										
None	182	194	71	51	50	6	95	30	12	5
1	186	1 222	400	104	226	133	152	314	141	207
2	97	1 028	353	76	351	93	130	342	130	197
3	68	191	66	12	59	6	51	120	62	54
4	19	34	–	13	6	7	21	56	40	24
5 or more	–	43	5	–	26	–	–	8	8	10
YEAR HOUSEHOLDER MOVED INTO UNIT										
Owner-occupied housing units	**155**	**1 207**	**377**	**140**	**367**	**98**	**163**	**495**	**208**	**204**
1989 to March 1990	11	181	42	17	56	16	6	65	12	39
1985 to 1988	49	583	216	44	147	46	43	181	44	73
1980 to 1984	33	162	25	14	100	15	35	100	57	32
1970 to 1979	33	238	62	65	64	17	35	120	81	54
1960 to 1969	24	29	25	–	–	4	27	20	5	6
1959 or earlier	5	14	7	–	–	–	17	9	9	–
Renter-occupied housing units	**397**	**1 505**	**518**	**116**	**351**	**147**	**286**	**375**	**185**	**293**
1989 to March 1990	168	926	293	51	223	90	123	236	121	146
1985 to 1988	121	476	173	60	108	57	97	92	42	147
1980 to 1984	85	42	11	–	10	–	45	33	19	–
1970 to 1979	23	47	27	5	10	–	21	14	3	–
1960 to 1969	–	–	–	–	–	–	–	–	–	–
1959 or earlier	–	14	14	–	–	–	–	–	–	–
PLUMBING FACILITIES BY PERSONS PER ROOM										
Owner-occupied housing units	**155**	**1 207**	**377**	**140**	**367**	**98**	**163**	**495**	**208**	**204**
Lacking complete plumbing facilities	–	–	–	–	–	–	1	–	–	–
1.01 or more	–	–	–	–	–	–	–	–	–	–
Renter-occupied housing units	**397**	**1 505**	**518**	**116**	**351**	**147**	**286**	**375**	**185**	**293**
Lacking complete plumbing facilities	8	8	8	–	–	–	–	–	–	5
1.01 or more	–	–	–	–	–	–	–	–	–	–

TIPSII [UPF] GH209 CENSUS90 71580800 07/22/93 9:14 AM MACHINE: C DATA:CENSUS90*H2TIPSDA09. 07/14/93 15:05:23 TAPE: NONE FRAME: 127
TSF:CENSUS90*92. 07/14/93 15:06:19 UTF:CENSUS90*93. 07/14/93 15:06:19 META:CENSUS90*H2TABLES09. 07/14/93 15:22:01

Table 74. Social and Financial Characteristics of Housing Units With a Householder of Selected Racial Groups: 1990

[Threshold is 1,000 persons. Data based on sample and subject to sampling variability, see text. For definitions of terms and meanings of symbols, see text]

County	Fairfield County								
	American Indian	All Asian	Chinese	Filipino	Japanese	Asian Indian	Korean	Vietnamese	Laotian
Occupied housing units	**407**	**4 290**	**1 045**	**263**	**593**	**1 264**	**177**	**329**	**228**
HOUSEHOLDER 65 YEARS AND OVER									
Occupied housing units	**49**	**183**	**70**	**17**	**–**	**30**	**11**	**8**	**12**
Owner occupied	40	103	65	7	–	13	5	8	–
1-person households	44	39	14	–	–	10	5	–	–
Built 1939 or earlier	11	45	8	4	–	–	6	–	7
Mean household income in 1989 (dollars)	11 202	42 064	46 832	92 513	–	52 518	26 924	69 300	9 433
Female householder, no husband present	49	45	9	–	–	7	11	8	–
Lacking complete plumbing facilities	–	–	–	–	–	–	–	–	–
No vehicle available	26	36	5	–	–	–	–	–	12
No telephone in unit	–	–	–	–	–	–	–	–	–
1-person households	–	–	–	–	–	–	–	–	–
HOUSEHOLDS BELOW POVERTY LEVEL									
Owner-occupied housing units	**5**	**71**	**24**	**14**	**16**	**–**	**12**	**5**	**–**
Married-couple families	–	46	24	7	5	–	5	5	–
With own children under 18 years	–	46	24	7	5	–	5	5	–
Families with female householder	5	7	–	–	–	–	7	–	–
With own children under 18 years	–	7	–	–	–	–	7	–	–
Householder worked in 1989	–	49	15	7	10	–	12	5	–
With public assistance income	5	–	–	–	–	–	–	–	–
With Social Security income	–	–	–	–	–	–	–	–	–
Built 1939 or earlier	5	5	–	–	–	–	5	–	–
Lacking complete plumbing facilities	–	–	–	–	–	–	–	–	–
No vehicle available	5	–	–	–	–	–	–	–	–
No telephone in unit	–	–	–	–	–	–	–	–	–
1.01 or more persons per room	–	13	8	–	–	–	–	5	–
Renter-occupied housing units	**56**	**258**	**65**	**5**	**20**	**25**	**6**	**36**	**26**
Married-couple families	9	56	6	–	20	3	6	6	–
With own children under 18 years	9	27	6	–	6	3	–	6	–
Families with female householder	23	82	–	–	–	–	–	25	14
With own children under 18 years	23	39	–	–	–	–	–	13	–
Householder worked in 1989	16	54	25	–	–	3	–	12	14
With public assistance income	29	72	6	–	–	–	–	19	5
With Social Security income	9	22	12	–	–	–	–	–	–
Built 1939 or earlier	10	95	6	–	–	10	–	16	15
Lacking complete plumbing facilities	–	–	–	–	–	–	–	–	–
No vehicle available	37	129	38	–	–	15	–	12	13
No telephone in unit	13	42	9	–	–	–	–	5	15
1.01 or more persons per room	16	68	6	–	–	3	–	20	–
MEDIAN HOUSEHOLD INCOME IN 1989									
Occupied housing units (dollars)	**36 937**	**61 261**	**61 770**	**57 226**	**82 870**	**67 105**	**58 341**	**49 191**	**40 357**
Owner occupied (dollars)	48 854	71 505	67 012	57 599	96 336	80 121	65 667	73 817	68 074
Renter occupied (dollars)	32 625	42 049	30 764	55 000	78 749	43 939	36 250	32 250	35 812
Specified owner-occupied housing units	**149**	**1 873**	**576**	**112**	**162**	**648**	**116**	**95**	**39**
MORTGAGE STATUS AND SELECTED MONTHLY OWNER COSTS									
With a mortgage	125	1 754	504	112	138	635	111	95	39
Less than $200	–	–	–	–	–	–	–	–	–
$200 to $299	–	7	7	–	–	–	–	–	–
$300 to $399	–	21	7	7	–	–	3	–	4
$400 to $499	–	16	13	–	–	–	3	–	–
$500 to $599	5	22	8	–	–	–	–	14	–
$600 to $699	–	26	13	–	–	7	–	–	–
$700 to $799	–	41	–	3	7	17	–	–	–
$800 to $899	24	105	26	–	–	43	–	5	7
$900 to $999	20	59	6	–	–	41	7	–	–
$1,000 to $1,249	27	173	77	13	27	35	17	–	4
$1,250 to $1,499	10	211	55	–	19	50	20	32	20
$1,500 to $1,999	19	408	117	33	22	151	12	37	4
$2,000 or more	20	665	175	56	63	291	49	7	–
Median (dollars)	1 125	1 740	1 671	2 000	1 864	1 912	1 729	1 473	1 306
Mean (dollars)	1 406	1 950	1 878	2 031	2 090	2 111	2 120	1 559	1 202
Not mortgaged	24	119	72	–	24	13	5	–	–
Less than $100	–	–	–	–	–	–	–	–	–
$100 to $199	–	–	–	–	–	–	–	–	–
$200 to $299	–	–	–	–	–	–	–	–	–
$300 to $399	24	15	15	–	–	–	–	–	–
$400 to $499	–	49	24	–	15	–	5	–	–
$500 or more	–	55	33	–	9	13	–	–	–
Median (dollars)	367	489	488	–	481	500+	425	–	–
Mean (dollars)	361	528	513	–	504	741	410	–	–
Specified renter-occupied housing units	**204**	**1 956**	**335**	**114**	**392**	**448**	**40**	**210**	**181**
GROSS RENT									
Less than $100	9	–	–	–	–	–	–	–	–
$100 to $149	–	15	5	–	–	–	–	–	–
$150 to $199	–	5	–	–	–	–	–	–	5
$200 to $249	16	18	–	–	–	7	–	11	–
$250 to $299	–	–	–	–	–	–	–	–	–
$300 to $349	10	20	8	–	–	5	–	–	7
$350 to $399	–	18	–	–	–	9	–	3	6
$400 to $449	8	57	–	–	–	7	–	16	29
$450 to $499	7	85	14	7	–	14	6	13	24
$500 to $549	11	111	32	–	–	13	–	24	14
$550 to $599	9	102	9	4	–	25	–	29	26
$600 to $649	15	167	29	6	–	59	6	18	32
$650 to $699	21	112	–	6	8	48	6	10	4
$700 to $749	–	176	33	6	18	32	6	40	11
$750 to $999	41	479	108	63	32	145	16	32	16
$1,000 or more	50	583	97	17	334	84	–	11	7
No cash rent	7	8	–	5	–	–	–	3	–
Median (dollars)	682	796	837	851	1 413	759	717	621	561
Mean (dollars)	729	892	882	885	1 360	819	745	645	567

TIPSII [UPF] GH209 CENSUS90 71580800 07/22/93 9:14 AM MACHINE: C DATA:CENSUS90*H2TIPSDA09. 07/14/93 15:05:23 TAPE: NONE FRAME: 128
TSF:CENSUS90*92. 07/14/93 15:06:19 UTF:CENSUS90*93. 07/14/93 15:06:19 META:CENSUS90*H2TABLES09. 07/14/93 15:22:01

Table 74. **Social and Financial Characteristics of Housing Units With a Householder of Selected Racial Groups: 1990** —Con.

[Threshold is 1,000 persons. Data based on sample and subject to sampling variability, see text. For definitions of terms and meanings of symbols, see text]

County	Hartford County							Litchfield County	Middlesex County
	American Indian	All Asian	Chinese	Filipino	Asian Indian	Korean	Vietnamese	All Asian	All Asian
Occupied housing units	**606**	**3 615**	**734**	**281**	**1 060**	**269**	**484**	**313**	**375**
HOUSEHOLDER 65 YEARS AND OVER									
Occupied housing units	**135**	**160**	**51**	**21**	**10**	**6**	**33**	**13**	**35**
Owner occupied	77	75	35	12	5	–	–	5	7
1-person households	50	58	16	15	5	–	13	8	11
Built 1939 or earlier	48	40	17	9	5	–	–	–	23
Mean household income in 1989 (dollars)	28 855	30 613	36 681	8 297	16 500	33 000	34 829	24 615	34 801
Female householder, no husband present	67	34	10	6	5	–	13	8	–
Lacking complete plumbing facilities	–	10	5	–	5	–	–	–	–
No vehicle available	65	51	15	12	5	–	19	8	–
No telephone in unit	–	5	–	–	5	–	–	–	–
1-person households	–	5	–	–	5	–	–	–	–
HOUSEHOLDS BELOW POVERTY LEVEL									
Owner-occupied housing units	**18**	**38**	**31**	**–**	**–**	**7**	**–**	**–**	**–**
Married-couple families	–	22	15	–	–	7	–	–	–
With own children under 18 years	–	15	15	–	–	–	–	–	–
Families with female householder	–	–	–	–	–	–	–	–	–
With own children under 18 years	–	–	–	–	–	–	–	–	–
Householder worked in 1989	–	19	12	–	–	7	–	–	–
With public assistance income	–	–	–	–	–	–	–	–	–
With Social Security income	16	10	10	–	–	–	–	–	–
Built 1939 or earlier	18	–	–	–	–	–	–	–	–
Lacking complete plumbing facilities	–	–	–	–	–	–	–	–	–
No vehicle available	16	10	10	–	–	–	–	–	–
No telephone in unit	–	–	–	–	–	–	–	–	–
1.01 or more persons per room	–	–	–	–	–	–	–	–	–
Renter-occupied housing units	**61**	**329**	**40**	**13**	**72**	**39**	**66**	**–**	**31**
Married-couple families	–	80	5	4	36	17	13	–	–
With own children under 18 years	–	42	5	4	14	14	–	–	–
Families with female householder	25	64	–	–	15	–	11	–	–
With own children under 18 years	6	64	–	–	15	–	11	–	–
Householder worked in 1989	–	144	20	4	28	26	4	–	31
With public assistance income	36	70	–	–	15	5	27	–	–
With Social Security income	17	29	–	9	10	–	10	–	–
Built 1939 or earlier	29	93	25	9	8	–	28	–	19
Lacking complete plumbing facilities	5	8	–	–	–	–	8	–	–
No vehicle available	39	105	10	–	21	–	35	–	–
No telephone in unit	19	39	–	–	5	9	8	–	–
1.01 or more persons per room	6	67	5	–	–	14	4	–	–
MEDIAN HOUSEHOLD INCOME IN 1989									
Occupied housing units (dollars)	**28 750**	**45 986**	**41 579**	**57 006**	**52 377**	**35 673**	**46 500**	**50 192**	**42 019**
Owner occupied (dollars)	31 442	61 432	60 609	67 829	65 777	63 317	50 563	64 025	60 773
Renter occupied (dollars)	27 750	27 198	25 608	31 250	27 375	23 375	40 469	34 306	27 292
Specified owner-occupied housing units	**138**	**1 594**	**354**	**150**	**554**	**92**	**178**	**160**	**163**
MORTGAGE STATUS AND SELECTED MONTHLY OWNER COSTS									
With a mortgage	81	1 478	338	130	519	92	168	142	155
Less than $200	–	–	–	–	–	–	–	–	–
$200 to $299	–	6	6	–	–	–	–	–	–
$300 to $399	–	8	–	–	8	–	–	–	–
$400 to $499	19	7	–	7	–	–	–	–	8
$500 to $599	–	39	9	–	13	4	5	12	6
$600 to $699	18	61	10	18	22	5	–	–	12
$700 to $799	–	39	29	5	–	–	–	6	7
$800 to $899	13	71	4	–	30	–	10	7	–
$900 to $999	5	113	6	14	23	17	34	–	6
$1,000 to $1,249	10	293	54	20	129	–	43	25	30
$1,250 to $1,499	–	309	72	11	124	17	38	30	54
$1,500 to $1,999	8	260	84	37	67	17	17	26	23
$2,000 or more	8	272	64	18	103	32	21	36	9
Median (dollars)	813	1 333	1 427	1 273	1 320	1 588	1 203	1 425	1 289
Mean (dollars)	943	1 518	1 597	1 336	1 543	1 627	1 542	1 566	1 319
Not mortgaged	57	116	16	20	35	–	10	18	8
Less than $100	–	–	–	–	–	–	–	–	–
$100 to $199	–	–	–	–	–	–	–	–	–
$200 to $299	44	14	–	–	14	–	–	8	–
$300 to $399	2	36	–	6	–	–	5	8	8
$400 to $499	11	41	8	14	4	–	5	2	–
$500 or more	–	25	8	–	17	–	–	–	–
Median (dollars)	272	411	475	414	444	–	375	325	375
Mean (dollars)	296	479	562	399	611	–	377	354	383
Specified renter-occupied housing units	**430**	**1 702**	**312**	**107**	**410**	**169**	**238**	**109**	**185**
GROSS RENT									
Less than $100	6	–	–	–	–	–	–	–	–
$100 to $149	8	13	–	–	5	–	–	8	–
$150 to $199	22	33	–	–	–	–	24	–	–
$200 to $249	5	–	–	–	–	–	–	–	–
$250 to $299	8	23	5	–	6	–	3	–	5
$300 to $349	42	38	12	9	–	6	–	–	11
$350 to $399	–	97	15	–	–	13	16	8	24
$400 to $449	17	130	20	29	15	5	23	–	11
$450 to $499	21	137	33	11	31	14	8	28	15
$500 to $549	30	173	45	9	25	20	16	13	10
$550 to $599	59	169	42	17	38	14	4	5	20
$600 to $649	19	112	10	–	30	5	25	7	14
$650 to $699	82	168	39	6	66	–	50	20	12
$700 to $749	23	150	21	–	61	26	10	–	–
$750 to $999	51	332	56	21	114	46	51	11	32
$1,000 or more	25	109	10	5	13	20	–	9	31
No cash rent	12	18	4	–	6	–	8	–	–
Median (dollars)	592	613	579	525	689	714	642	540	591
Mean (dollars)	587	632	615	574	676	703	591	588	675

TIPSII [UPF] GH209 CENSUS90 71580800 07/22/93 9:14 AM MACHINE: C DATA:CENSUS90*H2TIPSDA09. 07/14/93 15:05:23 TAPE: NONE FRAME: 129
TSF:CENSUS90*92. 07/14/93 15:06:19 UTF:CENSUS90*93. 07/14/93 15:06:19 META:CENSUS90*H2TABLES09. 07/14/93 15:22:01

Table 74. **Social and Financial Characteristics of Housing Units With a Householder of Selected Racial Groups: 1990** —Con.

[Threshold is 1,000 persons. Data based on sample and subject to sampling variability, see text. For definitions of terms and meanings of symbols, see text]

County	New Haven County						New London County			Tolland County
	American Indian	All Asian	Chinese	Filipino	Asian Indian	Korean	American Indian	All Asian	Filipino	All Asian
Occupied housing units	**552**	**2 712**	**895**	**256**	**718**	**245**	**449**	**870**	**393**	**497**
HOUSEHOLDER 65 YEARS AND OVER										
Occupied housing units	**90**	**101**	**51**	**21**	**4**	**8**	**40**	**50**	**34**	**13**
Owner occupied	19	62	32	11	4	8	5	25	15	6
1-person households	58	32	21	11	–	–	29	12	12	6
Built 1939 or earlier	20	42	28	10	4	–	11	15	9	–
Mean household income in 1989 (dollars)	14 245	34 463	43 512	28 479	36 307	27 946	13 081	44 303	34 415	19 029
Female householder, no husband present	40	22	7	11	–	4	36	12	12	–
Lacking complete plumbing facilities	8	–	–	–	–	–	1	–	–	–
No vehicle available	60	24	14	10	–	–	35	12	12	–
No telephone in unit	–	29	19	10	–	–	–	–	–	–
1-person households	–	14	14	–	–	–	–	–	–	–
HOUSEHOLDS BELOW POVERTY LEVEL										
Owner-occupied housing units	**–**	**42**	**23**	**–**	**9**	**10**	**–**	**6**	**–**	**5**
Married-couple families	–	25	12	–	9	4	–	–	–	5
With own children under 18 years	–	18	9	–	9	–	–	–	–	–
Families with female householder	–	6	–	–	–	6	–	–	–	–
With own children under 18 years	–	6	–	–	–	6	–	–	–	–
Householder worked in 1989	–	29	20	–	9	–	–	6	–	5
With public assistance income	–	4	–	–	–	4	–	–	–	–
With Social Security income	–	3	3	–	–	–	–	–	–	–
Built 1939 or earlier	–	–	–	–	–	–	–	–	–	–
Lacking complete plumbing facilities	–	–	–	–	–	–	–	–	–	–
No vehicle available	–	9	–	–	9	–	–	–	–	–
No telephone in unit	–	–	–	–	–	–	–	–	–	–
1.01 or more persons per room	–	9	–	–	9	–	–	–	–	–
Renter-occupied housing units	**68**	**273**	**119**	**–**	**50**	**37**	**75**	**38**	**27**	**55**
Married-couple families	14	91	28	–	4	37	–	6	–	40
With own children under 18 years	–	49	–	–	4	23	–	6	–	32
Families with female householder	20	4	–	–	–	–	26	5	–	8
With own children under 18 years	20	4	–	–	–	–	26	5	–	8
Householder worked in 1989	21	142	41	–	36	14	–	21	15	41
With public assistance income	47	22	14	–	4	–	46	12	12	6
With Social Security income	–	–	–	–	–	–	36	–	–	–
Built 1939 or earlier	9	106	64	–	30	–	21	11	–	4
Lacking complete plumbing facilities	8	–	–	–	–	–	–	–	–	–
No vehicle available	45	79	59	–	16	–	68	17	12	5
No telephone in unit	7	14	14	–	–	–	17	–	–	–
1.01 or more persons per room	7	33	–	–	10	4	4	6	–	15
MEDIAN HOUSEHOLD INCOME IN 1989										
Occupied housing units (dollars)	**27 500**	**38 367**	**35 250**	**48 937**	**49 000**	**32 829**	**30 062**	**44 271**	**41 169**	**37 829**
Owner occupied (dollars)	55 072	57 884	57 046	57 089	68 548	49 750	50 608	56 391	53 430	67 340
Renter occupied (dollars)	22 589	27 599	23 939	42 174	30 302	17 321	20 429	31 169	24 750	22 061
Specified owner-occupied housing units	**109**	**897**	**327**	**79**	**254**	**82**	**137**	**427**	**192**	**174**
MORTGAGE STATUS AND SELECTED MONTHLY OWNER COSTS										
With a mortgage	93	816	274	79	241	82	104	418	183	168
Less than $200	–	–	–	–	–	–	–	–	–	7
$200 to $299	–	–	–	–	–	–	–	–	–	–
$300 to $399	–	19	9	–	–	–	12	17	17	–
$400 to $499	7	–	–	–	–	–	8	11	11	14
$500 to $599	–	28	7	11	–	10	5	27	27	2
$600 to $699	–	31	7	12	–	12	5	30	17	–
$700 to $799	–	53	23	6	18	6	–	42	13	10
$800 to $899	14	60	28	–	13	4	6	28	10	15
$900 to $999	–	46	24	7	–	7	26	37	24	–
$1,000 to $1,249	27	147	52	12	45	4	21	73	39	23
$1,250 to $1,499	28	119	50	6	30	5	6	67	14	32
$1,500 to $1,999	–	167	63	10	58	6	9	45	5	51
$2,000 or more	17	146	11	15	77	28	6	41	6	14
Median (dollars)	1 236	1 300	1 188	1 073	1 625	1 125	947	1 058	882	1 352
Mean (dollars)	1 542	1 451	1 284	1 226	1 775	1 445	1 087	1 161	883	1 376
Not mortgaged	16	81	53	–	13	–	33	9	9	6
Less than $100	–	–	–	–	–	–	–	–	–	–
$100 to $199	–	6	6	–	–	–	18	–	–	–
$200 to $299	–	24	18	–	6	–	–	–	–	–
$300 to $399	3	51	29	–	7	–	10	–	–	6
$400 to $499	–	–	–	–	–	–	5	9	9	–
$500 or more	13	–	–	–	–	–	–	–	–	–
Median (dollars)	500+	335	354	–	304	–	196	475	475	375
Mean (dollars)	563	311	300	–	300	–	274	454	454	358
Specified renter-occupied housing units	**397**	**1 484**	**508**	**116**	**348**	**147**	**280**	**372**	**182**	**293**
GROSS RENT										
Less than $100	–	–	–	–	–	–	–	–	–	–
$100 to $149	43	–	–	–	–	–	30	12	12	–
$150 to $199	12	–	–	–	–	–	7	–	–	–
$200 to $249	19	12	12	–	–	–	9	13	7	–
$250 to $299	–	11	–	–	–	–	7	24	13	7
$300 to $349	–	10	–	–	10	–	6	10	–	–
$350 to $399	26	63	32	–	4	7	–	16	6	8
$400 to $449	42	42	12	5	10	–	37	16	7	60
$450 to $499	30	125	98	–	22	–	22	86	45	4
$500 to $549	25	110	44	–	11	18	20	19	7	65
$550 to $599	14	138	30	20	41	19	22	35	12	5
$600 to $649	30	235	54	39	20	34	24	28	12	53
$650 to $699	58	147	35	8	63	9	23	8	–	24
$700 to $749	10	149	41	12	64	13	15	9	–	17
$750 to $999	56	310	101	27	66	24	36	39	15	42
$1,000 or more	32	113	35	5	32	23	10	13	7	8
No cash rent	–	19	14	–	5	–	12	44	39	–
Median (dollars)	555	647	618	642	692	643	540	484	465	575
Mean (dollars)	567	676	655	696	690	727	535	537	495	591

TIPSII [UPF] GH209 CENSUS90 71580800 07/22/93 9:14 AM MACHINE: C DATA:CENSUS90*H2TIPSDA09. 07/14/93 15:05:23 TAPE: NONE FRAME: 130
TSF:CENSUS90*92. 07/14/93 15:06:19 UTF:CENSUS90*93. 07/14/93 15:06:19 META:CENSUS90*H2TABLES09. 07/14/93 15:22:01

Table 75. Household Income Characteristics of Housing Units With a Householder of Selected Racial Groups: 1990

[Threshold is 1,000 persons. Data based on sample and subject to sampling variability, see text. For definitions of terms and meanings of symbols, see text]

County	Fairfield County								
	American Indian	All Asian	Chinese	Filipino	Japanese	Asian Indian	Korean	Vietnamese	Laotian
Specified owner-occupied housing units	**149**	**1 873**	**576**	**112**	**162**	**648**	**116**	**95**	**39**
HOUSEHOLD INCOME IN 1989 BY SELECTED MONTHLY OWNER COSTS AS A PERCENTAGE OF HOUSEHOLD INCOME IN 1989									
All income levels	149	1 873	576	112	162	648	116	95	39
Less than 10 percent	–	166	94	3	30	16	12	6	–
10 to 14 percent	25	232	93	7	12	87	–	8	11
15 to 19 percent	15	224	58	13	13	86	7	19	7
20 to 24 percent	38	218	65	16	18	101	8	–	4
25 to 29 percent	25	276	56	5	17	132	21	11	9
30 to 34 percent	12	188	62	–	7	66	11	27	–
35 to 49 percent	22	323	72	23	43	93	32	13	8
50 percent or more	12	246	76	45	22	67	25	11	–
Not computed	–	–	–	–	–	–	–	–	–
Median	24.5	26.7	23.3	43.5	27.4	26.3	34.5	30.6	21.9
Less than $20,000	12	80	25	14	16	–	20	5	–
Less than 20 percent	–	–	–	–	–	–	–	–	–
20 to 24 percent	–	–	–	–	–	–	–	–	–
25 to 29 percent	–	–	–	–	–	–	–	–	–
30 to 34 percent	12	5	–	–	–	–	5	–	–
35 percent or more	–	75	25	14	16	–	15	5	–
Not computed	–	–	–	–	–	–	–	–	–
Median	32.5	50.0+	50.0+	50.0+	50.0+	–	50.0+	50.0+	–
$20,000 to $34,999	24	117	24	16	12	18	–	11	–
Less than 20 percent	6	12	–	7	–	–	–	–	–
20 to 24 percent	5	8	8	–	–	–	–	–	–
25 to 29 percent	–	14	–	–	–	7	–	–	–
30 to 34 percent	–	5	–	–	–	–	–	5	–
35 percent or more	13	78	16	9	12	11	–	6	–
Not computed	–	–	–	–	–	–	–	–	–
Median	41.3	39.1	50.0+	50.0+	45.0	50.0+	–	50.0+	–
$35,000 to $49,999	26	221	66	23	10	72	23	15	12
Less than 20 percent	6	25	21	–	–	–	–	–	4
20 to 24 percent	–	11	6	–	–	5	–	–	–
25 to 29 percent	13	36	6	–	–	18	12	–	–
30 to 34 percent	–	20	7	–	–	6	–	7	–
35 percent or more	7	129	26	23	10	43	11	8	8
Not computed	–	–	–	–	–	–	–	–	–
Median	27.7	41.1	30.0	46.8	50.0+	47.8	29.8	40.6	42.5
$50,000 or more	87	1 455	461	59	124	558	73	64	27
Less than 20 percent	28	585	224	16	55	189	19	33	14
20 to 24 percent	33	199	51	16	18	96	8	–	4
25 to 29 percent	12	226	50	5	17	107	9	11	9
30 to 34 percent	–	158	55	–	7	60	6	15	–
35 percent or more	14	287	81	22	27	106	31	5	–
Not computed	–	–	–	–	–	–	–	–	–
Median	22.3	23.6	20.6	24.2	21.9	24.7	30.4	19.7	19.6
Specified renter-occupied housing units	**204**	**1 956**	**335**	**114**	**392**	**448**	**40**	**210**	**181**
HOUSEHOLD INCOME IN 1989 BY GROSS RENT AS A PERCENTAGE OF HOUSEHOLD INCOME IN 1989									
All income levels	204	1 956	335	114	392	448	40	210	181
Less than 10 percent	24	76	10	–	23	22	–	10	–
10 to 14 percent	8	371	45	28	77	81	–	67	51
15 to 19 percent	35	289	37	26	54	75	–	26	48
20 to 24 percent	16	309	42	15	79	68	23	25	35
25 to 29 percent	25	230	57	13	24	104	6	–	–
30 to 34 percent	–	113	13	6	40	–	5	8	9
35 to 49 percent	42	165	23	11	50	49	–	9	10
50 percent or more	39	315	99	10	32	27	–	57	21
Not computed	15	88	9	5	13	22	6	8	7
Median	27.3	23.2	27.5	20.2	22.2	22.6	23.7	19.6	18.8
Less than $10,000	47	217	64	–	20	22	6	36	26
Less than 20 percent	9	–	–	–	–	–	–	–	–
20 to 24 percent	–	–	–	–	–	–	–	–	–
25 to 29 percent	–	–	–	–	–	–	–	–	–
30 to 34 percent	–	20	5	–	–	–	–	–	5
35 percent or more	30	117	50	–	7	–	–	31	14
Not computed	8	80	9	–	13	22	6	5	7
Median	43.9	50.0+	50.0+	–	50.0+	–	–	50.0+	50.0+
$10,000 to $19,999	10	234	53	6	37	33	–	38	13
Less than 20 percent	–	11	–	–	–	–	–	11	–
20 to 24 percent	–	–	–	–	–	–	–	–	–
25 to 29 percent	–	–	–	–	–	–	–	–	–
30 to 34 percent	–	–	–	–	–	–	–	–	–
35 percent or more	10	220	53	6	37	33	–	24	13
Not computed	–	3	–	–	–	–	–	3	–
Median	50.0+	50.0+	50.0+	50.0+	50.0+	49.5	–	38.6	50.0+
$20,000 to $34,999	61	357	63	28	19	110	11	39	45
Less than 20 percent	–	45	–	–	–	–	–	10	30
20 to 24 percent	9	67	13	7	–	21	–	10	7
25 to 29 percent	11	97	31	–	8	52	6	–	–
30 to 34 percent	–	38	–	6	–	–	5	8	4
35 percent or more	41	110	19	15	11	37	–	11	4
Not computed	–	–	–	–	–	–	–	–	–
Median	42.6	28.4	28.0	36.0	41.4	28.3	29.6	24.7	18.4
$35,000 or more	86	1 148	155	80	316	283	23	97	97
Less than 20 percent	58	680	92	54	154	178	–	82	69
20 to 24 percent	7	242	29	8	79	47	23	15	28
25 to 29 percent	14	133	26	13	16	52	–	–	–
30 to 34 percent	–	55	8	–	40	–	–	–	–
35 percent or more	–	33	–	–	27	6	–	–	–
Not computed	7	5	–	5	–	–	–	–	–
Median	16.4	17.8	18.0	16.8	20.3	17.6	22.5	13.4	15.9

TIPSII [UPF] GH209 CENSUS90 71580800 07/22/93 9:14 AM MACHINE: C DATA:CENSUS90*H2TIPSDA09. 07/14/93 15:05:23 TAPE: NONE FRAME: 131
TSF:CENSUS90*92. 07/14/93 15:06:19 UTF:CENSUS90*93. 07/14/93 15:06:19 META:CENSUS90*H2TABLES09. 07/14/93 15:22:01

Table 75. **Household Income Characteristics of Housing Units With a Householder of Selected Racial Groups: 1990—** Con.

[Threshold is 1,000 persons. Data based on sample and subject to sampling variability, see text. For definitions of terms and meanings of symbols, see text]

County	Hartford County							Litchfield County	Middlesex County
	American Indian	All Asian	Chinese	Filipino	Asian Indian	Korean	Vietnamese	All Asian	All Asian
Specified owner-occupied housing units	**138**	**1 594**	**354**	**150**	**554**	**92**	**178**	**160**	**163**
HOUSEHOLD INCOME IN 1989 BY SELECTED MONTHLY OWNER COSTS AS A PERCENTAGE OF HOUSEHOLD INCOME IN 1989									
All income levels	138	1 594	354	150	554	92	178	160	163
Less than 10 percent	7	169	27	13	82	7	5	16	31
10 to 14 percent	15	169	31	34	36	5	11	43	12
15 to 19 percent	39	191	39	21	92	–	18	26	–
20 to 24 percent	13	304	86	32	82	31	31	3	60
25 to 29 percent	8	226	25	27	80	4	51	11	11
30 to 34 percent	7	194	36	5	92	10	19	20	17
35 to 49 percent	11	211	55	6	78	11	22	17	32
50 percent or more	36	121	46	12	12	24	21	24	–
Not computed	2	9	9	–	–	–	–	–	–
Median	22.7	24.3	24.4	21.1	24.1	28.8	27.4	19.0	23.2
Less than $20,000	38	60	31	12	–	7	5	2	–
Less than 20 percent	5	–	–	–	–	–	–	–	–
20 to 24 percent	–	6	–	6	–	–	–	–	–
25 to 29 percent	–	–	–	–	–	–	–	–	–
30 to 34 percent	7	11	6	–	–	–	5	–	–
35 percent or more	24	34	16	6	–	7	–	2	–
Not computed	2	9	9	–	–	–	–	–	–
Median	50.0+	50.0+	50.0+	37.5	–	50.0+	32.5	45.0	–
$20,000 to $34,999	46	88	34	7	19	15	4	18	12
Less than 20 percent	23	12	–	7	5	–	–	–	–
20 to 24 percent	8	12	8	–	–	4	–	–	–
25 to 29 percent	–	5	–	–	5	–	–	–	6
30 to 34 percent	–	–	–	–	–	–	–	–	–
35 percent or more	15	59	26	–	9	11	4	18	6
Not computed	–	–	–	–	–	–	–	–	–
Median	20.0	42.2	50.0+	17.5	29.5	50.0+	45.0	50.0+	35.0
$35,000 to $49,999	23	276	45	16	91	–	74	22	18
Less than 20 percent	18	11	–	–	–	–	5	8	–
20 to 24 percent	5	43	10	5	10	–	10	–	7
25 to 29 percent	–	61	–	–	27	–	24	–	–
30 to 34 percent	–	63	6	5	27	–	14	6	–
35 percent or more	–	98	29	6	27	–	21	8	11
Not computed	–	–	–	–	–	–	–	–	–
Median	16.7	31.8	38.0	33.0	31.6	–	29.6	32.5	41.8
$50,000 or more	31	1 170	244	115	444	70	95	118	133
Less than 20 percent	15	506	97	61	205	12	29	77	43
20 to 24 percent	–	243	68	21	72	27	21	3	53
25 to 29 percent	8	160	25	27	48	4	27	11	5
30 to 34 percent	–	120	24	–	65	10	–	14	17
35 percent or more	8	141	30	6	54	17	18	13	15
Not computed	–	–	–	–	–	–	–	–	–
Median	25.3	21.6	21.8	18.8	21.2	24.3	24.4	16.5	22.2
Specified renter-occupied housing units	**430**	**1 702**	**312**	**107**	**410**	**169**	**238**	**109**	**185**
HOUSEHOLD INCOME IN 1989 BY GROSS RENT AS A PERCENTAGE OF HOUSEHOLD INCOME IN 1989									
All income levels	430	1 702	312	107	410	169	238	109	185
Less than 10 percent	19	69	–	11	16	–	17	–	–
10 to 14 percent	33	214	38	32	48	11	22	31	56
15 to 19 percent	43	250	55	–	40	27	77	8	33
20 to 24 percent	91	218	24	28	63	13	20	22	11
25 to 29 percent	77	239	54	9	54	15	27	11	13
30 to 34 percent	27	168	38	5	52	19	14	14	12
35 to 49 percent	54	160	26	9	42	34	10	23	19
50 percent or more	61	303	63	13	65	41	39	–	41
Not computed	25	81	14	–	30	9	12	–	–
Median	26.1	26.2	28.0	21.9	27.1	33.7	19.8	23.5	21.6
Less than $10,000	83	295	34	9	83	39	62	8	29
Less than 20 percent	–	–	–	–	–	–	–	–	–
20 to 24 percent	6	–	–	–	–	–	–	8	–
25 to 29 percent	18	11	–	–	–	–	11	–	–
30 to 34 percent	3	6	–	–	6	–	–	–	–
35 percent or more	43	207	24	9	53	30	39	–	29
Not computed	13	71	10	–	24	9	12	–	–
Median	44.0	50.0+	50.0+	50.0+	50.0+	50.0+	50.0+	22.5	50.0+
$10,000 to $19,999	77	240	71	13	46	23	18	14	–
Less than 20 percent	14	–	–	–	–	–	–	–	–
20 to 24 percent	–	18	–	–	–	–	–	–	–
25 to 29 percent	–	21	–	–	6	–	8	–	–
30 to 34 percent	–	26	19	–	–	–	–	–	–
35 percent or more	57	175	52	13	40	23	10	14	–
Not computed	6	–	–	–	–	–	–	–	–
Median	50.0+	44.3	45.5	47.2	46.1	45.4	41.0	45.0	–
$20,000 to $34,999	105	520	136	34	101	47	22	48	88
Less than 20 percent	–	58	41	–	–	6	–	–	29
20 to 24 percent	26	102	24	23	5	5	–	14	11
25 to 29 percent	51	142	39	6	30	–	8	11	5
30 to 34 percent	13	131	19	5	46	14	14	14	12
35 percent or more	15	81	13	–	14	22	–	9	31
Not computed	–	6	–	–	6	–	–	–	–
Median	27.6	28.4	25.4	23.7	31.4	34.5	31.1	29.5	29.0
$35,000 or more	165	647	71	51	180	60	136	39	68
Less than 20 percent	81	475	52	43	104	32	116	39	60
20 to 24 percent	59	98	–	5	58	8	20	–	–
25 to 29 percent	8	65	15	3	18	15	–	–	8
30 to 34 percent	11	5	–	–	–	5	–	–	–
35 percent or more	–	–	–	–	–	–	–	–	–
Not computed	6	4	4	–	–	–	–	–	–
Median	19.8	16.2	15.1	12.3	18.2	19.6	16.9	13.1	14.2

TIPSII [UPF] GH209 CENSUS90 71580800 07/22/93 9:14 AM MACHINE: C DATA:CENSUS90*H2TIPSDA09. 07/14/93 15:05:23 TAPE: NONE FRAME: 132
TSF:CENSUS90*92. 07/14/93 15:06:19 UTF:CENSUS90*93. 07/14/93 15:06:19 META:CENSUS90*H2TABLES09. 07/14/93 15:22:01

Table 75. **Household Income Characteristics of Housing Units With a Householder of Selected Racial Groups: 1990—** Con.

[Threshold is 1,000 persons. Data based on sample and subject to sampling variability, see text. For definitions of terms and meanings of symbols, see text]

County	New Haven County						New London County			Tolland County
	American Indian	All Asian	Chinese	Filipino	Asian Indian	Korean	American Indian	All Asian	Filipino	All Asian
Specified owner-occupied housing units	**109**	**897**	**327**	**79**	**254**	**82**	**137**	**427**	**192**	**174**
HOUSEHOLD INCOME IN 1989 BY SELECTED MONTHLY OWNER COSTS AS A PERCENTAGE OF HOUSEHOLD INCOME IN 1989										
All income levels	109	897	327	79	254	82	137	427	192	174
Less than 10 percent	7	113	79	11	13	10	42	51	30	23
10 to 14 percent	5	83	22	–	37	16	25	60	37	11
15 to 19 percent	5	198	43	37	65	12	9	51	31	38
20 to 24 percent	22	136	48	12	48	9	14	74	34	14
25 to 29 percent	24	93	39	5	29	7	11	74	21	25
30 to 34 percent	7	77	25	7	11	–	12	38	14	24
35 to 49 percent	25	108	35	7	33	–	14	49	15	21
50 percent or more	14	89	36	–	18	28	10	30	10	11
Not computed	–	–	–	–	–	–	–	–	–	7
Median	28.2	22.0	22.0	18.9	21.3	21.7	15.8	23.5	19.7	24.1
Less than $20,000	13	50	33	–	–	10	1	38	10	–
Less than 20 percent	–	–	–	–	–	–	1	–	–	–
20 to 24 percent	3	–	–	–	–	–	–	–	–	–
25 to 29 percent	–	7	–	–	–	–	–	–	–	–
30 to 34 percent	–	–	–	–	–	–	–	–	–	–
35 percent or more	10	43	33	–	–	10	–	38	10	–
Not computed	–	–	–	–	–	–	–	–	–	–
Median	50.0+	50.0+	50.0+	–	–	50.0+	12.5	50.0+	50.0+	–
$20,000 to $34,999	13	75	31	–	5	7	23	27	13	21
Less than 20 percent	5	23	13	–	–	–	–	7	7	6
20 to 24 percent	–	–	–	–	–	–	–	7	–	–
25 to 29 percent	–	7	–	–	–	7	–	7	–	8
30 to 34 percent	–	8	–	–	–	–	5	6	6	–
35 percent or more	8	37	18	–	5	–	18	–	–	7
Not computed	–	–	–	–	–	–	–	–	–	–
Median	41.9	34.7	36.6	–	50.0+	27.5	40.6	24.6	19.6	27.8
$35,000 to $49,999	36	197	60	24	47	21	28	102	56	21
Less than 20 percent	–	56	13	12	13	10	10	11	11	–
20 to 24 percent	14	21	12	–	–	–	–	24	18	–
25 to 29 percent	–	24	8	5	11	–	11	20	9	–
30 to 34 percent	7	38	14	7	7	–	7	11	8	9
35 percent or more	15	58	13	–	16	11	–	36	10	12
Not computed	–	–	–	–	–	–	–	–	–	–
Median	32.9	29.5	28.1	22.5	29.8	50.0+	26.8	29.0	24.7	41.9
$50,000 or more	47	575	203	55	202	44	85	260	113	132
Less than 20 percent	12	315	118	36	102	28	65	144	80	66
20 to 24 percent	5	115	36	12	48	9	14	43	16	14
25 to 29 percent	24	55	31	–	18	–	–	47	12	17
30 to 34 percent	–	31	11	–	4	–	–	21	–	15
35 percent or more	6	59	7	7	30	7	6	5	5	13
Not computed	–	–	–	–	–	–	–	–	–	7
Median	26.4	19.2	17.2	18.3	19.9	17.5	10.1	17.9	13.6	19.5
Specified renter-occupied housing units	**397**	**1 484**	**508**	**116**	**348**	**147**	**280**	**372**	**182**	**293**
HOUSEHOLD INCOME IN 1989 BY GROSS RENT AS A PERCENTAGE OF HOUSEHOLD INCOME IN 1989										
All income levels	397	1 484	508	116	348	147	280	372	182	293
Less than 10 percent	8	20	–	8	12	–	–	65	21	7
10 to 14 percent	23	162	58	24	70	–	12	38	17	25
15 to 19 percent	34	159	57	25	29	17	38	45	15	35
20 to 24 percent	62	272	84	28	44	13	21	66	35	45
25 to 29 percent	73	171	35	16	33	23	50	21	18	47
30 to 34 percent	51	170	63	8	59	5	32	26	15	17
35 to 49 percent	54	211	96	2	69	16	58	34	–	36
50 percent or more	92	246	83	5	17	54	57	22	22	75
Not computed	–	73	32	–	15	19	12	55	39	6
Median	29.9	27.7	30.3	20.2	26.7	37.5	32.0	20.8	22.6	28.4
Less than $10,000	134	222	109	–	20	50	71	30	19	60
Less than 20 percent	–	–	–	–	–	–	–	–	–	–
20 to 24 percent	28	–	–	–	–	–	–	–	–	–
25 to 29 percent	9	–	–	–	–	–	23	4	4	–
30 to 34 percent	22	–	–	–	–	–	–	15	15	–
35 percent or more	75	154	77	–	10	31	48	–	–	54
Not computed	–	68	32	–	10	19	–	11	–	6
Median	50.0+	50.0+	50.0+	–	50.0+	50.0+	50.0+	31.8	31.8	50.0+
$10,000 to $19,999	59	236	67	5	38	40	66	64	27	56
Less than 20 percent	–	11	–	–	–	–	–	–	–	–
20 to 24 percent	9	–	–	–	–	–	–	–	–	–
25 to 29 percent	11	12	–	5	–	7	13	–	–	13
30 to 34 percent	4	48	11	–	11	–	8	11	–	6
35 percent or more	35	165	56	–	27	33	45	48	22	37
Not computed	–	–	–	–	–	–	–	5	5	–
Median	37.5	41.1	40.8	27.5	41.7	42.5	37.9	45.3	50.0+	43.6
$20,000 to $34,999	115	528	183	26	156	20	91	118	86	93
Less than 20 percent	12	46	25	–	21	–	19	18	13	8
20 to 24 percent	15	117	36	–	10	–	–	41	30	28
25 to 29 percent	40	108	24	11	28	9	14	17	14	26
30 to 34 percent	12	119	52	8	48	5	24	–	–	11
35 percent or more	36	138	46	7	49	6	22	8	–	20
Not computed	–	–	–	–	–	–	12	34	29	–
Median	28.8	29.7	30.6	31.3	32.0	31.0	31.4	22.9	22.6	27.0
$35,000 or more	89	498	149	85	134	37	52	160	50	84
Less than 20 percent	53	284	90	57	90	17	31	130	40	59
20 to 24 percent	10	155	48	28	34	13	21	25	5	17
25 to 29 percent	13	51	11	–	5	7	–	–	–	8
30 to 34 percent	13	3	–	–	–	–	–	–	–	–
35 percent or more	–	–	–	–	–	–	–	–	–	–
Not computed	–	5	–	–	5	–	–	5	5	–
Median	18.6	18.5	18.3	17.1	14.4	20.6	18.7	11.9	10.6	16.9

TIPSII [UPF] GH209 CENSUS90 71580800 07/22/93 9:14 AM MACHINE: C DATA:CENSUS90*H2TIPSDA09. 07/14/93 15:05:23 TAPE: NONE FRAME: 133
TSF:CENSUS90*92. 07/14/93 15:06:19 UTF:CENSUS90*93. 07/14/93 15:06:19 META:CENSUS90*H2TABLES09. 07/14/93 15:22:01

Table 76. **Occupancy, Fuel, and Structural Characteristics of Housing Units With a Householder of Hispanic Origin by Type: 1990**

[Householders of Hispanic origin may be of any race. Threshold is 1,000 persons. Data based on sample and subject to sampling variability, see text. For definitions of terms and meanings of symbols, see text]

County	Fairfield County								
	Mexican	Puerto Rican	Cuban	Other Hispanic	Dominican (Dominican Republic)	Central American	South American	Colombian	Ecuadorian
Occupied housing units	**643**	**11 107**	**1 169**	**6 419**	**490**	**949**	**2 887**	**1 328**	**446**
TENURE									
Owner-occupied housing units	212	2 460	511	2 107	70	264	865	366	176
Renter-occupied housing units	431	8 647	658	4 312	420	685	2 022	962	270
YEAR STRUCTURE BUILT									
Owner-occupied housing units	**212**	**2 460**	**511**	**2 107**	**70**	**264**	**865**	**366**	**176**
1989 to March 1990	–	7	19	–	–	–	–	–	–
1985 to 1988	6	210	26	167	–	11	105	55	26
1980 to 1984	23	181	23	109	–	24	65	29	17
1970 to 1979	51	216	84	367	7	21	170	102	7
1960 to 1969	31	259	69	441	16	47	185	50	38
1950 to 1959	59	329	86	337	6	58	86	34	23
1940 to 1949	24	429	71	215	5	51	51	25	2
1939 or earlier	18	829	133	471	36	52	203	71	63
Renter-occupied housing units	**431**	**8 647**	**658**	**4 312**	**420**	**685**	**2 022**	**962**	**270**
1989 to March 1990	41	273	27	85	8	–	49	35	–
1985 to 1988	50	450	25	371	43	81	154	30	38
1980 to 1984	15	457	6	302	44	38	146	29	52
1970 to 1979	22	776	63	589	65	84	298	168	34
1960 to 1969	16	945	154	556	34	90	246	141	14
1950 to 1959	46	934	95	639	40	101	271	163	32
1940 to 1949	41	1 448	99	342	28	57	214	52	12
1939 or earlier	200	3 364	189	1 428	158	234	644	344	88
BEDROOMS									
Owner-occupied housing units	**212**	**2 460**	**511**	**2 107**	**70**	**264**	**865**	**366**	**176**
None	–	5	–	9	–	–	–	–	–
1	10	56	17	60	8	7	17	13	–
2	48	795	151	513	34	116	188	109	29
3	83	1 001	203	859	23	106	344	152	62
4	65	438	90	412	5	24	184	54	55
5 or more	6	165	50	254	–	11	132	38	30
Renter-occupied housing units	**431**	**8 647**	**658**	**4 312**	**420**	**685**	**2 022**	**962**	**270**
None	–	292	37	183	16	17	107	68	–
1	140	1 961	182	1 387	140	180	761	350	135
2	137	4 017	200	1 843	147	323	826	448	105
3	121	2 028	216	748	109	149	254	83	25
4	21	211	23	108	8	11	48	13	–
5 or more	12	138	–	43	–	5	26	–	5
SOURCE OF WATER									
Public system or private company	539	10 957	1 108	5 901	479	928	2 688	1 260	420
Individual drilled well	89	130	55	428	11	12	159	39	26
Individual dug well	15	4	6	79	–	9	29	18	–
Some other source	–	16	–	11	–	–	11	11	–
SEWAGE DISPOSAL									
Public sewer	518	10 503	1 059	5 402	440	905	2 428	1 147	396
Septic tank or cesspool	125	268	110	880	46	44	348	117	41
Other means	–	336	–	137	4	–	111	64	9
KITCHEN FACILITIES									
Complete kitchen facilities	639	10 799	1 154	6 288	473	937	2 831	1 288	437
Lacking complete kitchen facilities	4	308	15	131	17	12	56	40	9
HOUSE HEATING FUEL									
Utility gas	254	6 140	504	2 473	218	441	1 024	431	200
Bottled, tank, or LP gas	11	601	43	279	28	73	135	106	18
Electricity	95	903	195	1 280	69	106	714	321	124
Fuel oil, kerosene, etc.	283	3 298	401	2 349	163	329	993	449	104
Coal or coke	–	17	–	–	–	–	–	–	–
Wood	–	–	–	–	–	–	–	–	–
Solar energy	–	–	–	–	–	–	–	–	–
Other fuel	–	71	26	9	–	–	4	4	–
No fuel used	–	77	–	29	12	–	17	17	–
VEHICLES AVAILABLE									
None	77	4 056	247	904	109	122	366	144	72
1	262	3 917	408	2 210	232	378	962	477	97
2	219	2 306	376	2 307	125	280	1 059	502	164
3	56	589	93	670	24	84	365	149	70
4	29	183	35	206	–	51	87	15	36
5 or more	–	56	10	122	–	34	48	41	7
YEAR HOUSEHOLDER MOVED INTO UNIT									
Owner-occupied housing units	**212**	**2 460**	**511**	**2 107**	**70**	**264**	**865**	**366**	**176**
1989 to March 1990	13	322	42	271	8	26	135	56	9
1985 to 1988	87	883	150	754	14	114	349	189	84
1980 to 1984	65	568	91	360	11	54	148	70	37
1970 to 1979	31	538	175	471	12	64	195	51	46
1960 to 1969	16	101	41	173	25	6	20	–	–
1959 or earlier	–	48	12	78	–	–	18	–	–
Renter-occupied housing units	**431**	**8 647**	**658**	**4 312**	**420**	**685**	**2 022**	**962**	**270**
1989 to March 1990	288	3 972	225	1 855	154	324	855	419	127
1985 to 1988	101	2 988	207	1 764	184	260	931	472	81
1980 to 1984	16	936	140	357	51	26	178	45	42
1970 to 1979	–	565	74	295	31	75	49	26	11
1960 to 1969	13	127	12	9	–	–	9	–	9
1959 or earlier	13	59	–	32	–	–	–	–	–
PLUMBING FACILITIES BY PERSONS PER ROOM									
Owner-occupied housing units	**212**	**2 460**	**511**	**2 107**	**70**	**264**	**865**	**366**	**176**
Lacking complete plumbing facilities	–	12	–	7	–	–	7	–	–
1.01 or more	–	–	–	–	–	–	–	–	–
Renter-occupied housing units	**431**	**8 647**	**658**	**4 312**	**420**	**685**	**2 022**	**962**	**270**
Lacking complete plumbing facilities	–	177	–	120	19	27	47	27	9
1.01 or more	–	31	–	62	9	15	11	–	–

TIPSII [UPF] GH209 CENSUS90 71580800 07/22/93 9:14 AM MACHINE: C DATA:CENSUS90*H2TIPSDA09. 07/14/93 15:05:23 TAPE: NONE FRAME: 134
TSF:CENSUS90*92. 07/14/93 15:06:19 UTF:CENSUS90*93. 07/14/93 15:06:19 META:CENSUS90*H2TABLES09. 07/14/93 15:22:01

Table 76. **Occupancy, Fuel, and Structural Characteristics of Housing Units With a Householder of Hispanic Origin by Type: 1990**—Con.

[Householders of Hispanic origin may be of any race. Threshold is 1,000 persons. Data based on sample and subject to sampling variability, see text. For definitions of terms and meanings of symbols, see text]

County	Fairfield County—Con.		Hartford County				
	Peruvian	All other Hispanic origin	Mexican	Puerto Rican	Cuban	Other Hispanic	South American
Occupied housing units	**456**	**2 093**	**462**	**15 961**	**582**	**3 184**	**1 510**
TENURE							
Owner-occupied housing units	89	908	243	1 779	350	1 386	689
Renter-occupied housing units	367	1 185	219	14 182	232	1 798	821
YEAR STRUCTURE BUILT							
Owner-occupied housing units	**89**	**908**	**243**	**1 779**	**350**	**1 386**	**689**
1989 to March 1990	–	–	–	37	–	23	4
1985 to 1988	14	51	31	154	62	133	55
1980 to 1984	–	20	14	132	22	70	29
1970 to 1979	16	169	43	184	65	229	126
1960 to 1969	18	193	29	211	32	221	108
1950 to 1959	12	187	30	299	34	286	122
1940 to 1949	4	108	43	300	71	123	91
1939 or earlier	25	180	53	462	64	301	154
Renter-occupied housing units	**367**	**1 185**	**219**	**14 182**	**232**	**1 798**	**821**
1989 to March 1990	–	28	–	354	–	32	15
1985 to 1988	51	93	20	758	8	99	52
1980 to 1984	29	74	6	610	30	146	77
1970 to 1979	34	142	25	1 901	40	253	137
1960 to 1969	36	186	38	1 993	47	213	99
1950 to 1959	55	227	70	2 217	30	243	91
1940 to 1949	55	43	13	2 037	10	214	64
1939 or earlier	107	392	47	4 312	67	598	286
BEDROOMS							
Owner-occupied housing units	**89**	**908**	**243**	**1 779**	**350**	**1 386**	**689**
None	–	9	–	7	–	–	–
1	–	28	20	37	18	47	34
2	17	175	59	429	70	416	205
3	39	386	99	878	196	613	264
4	29	199	57	324	50	230	138
5 or more	4	111	8	104	16	80	48
Renter-occupied housing units	**367**	**1 185**	**219**	**14 182**	**232**	**1 798**	**821**
None	18	43	5	690	46	102	57
1	148	306	75	4 156	62	456	213
2	98	547	83	5 754	111	839	365
3	82	236	41	2 904	13	351	147
4	14	41	15	629	–	50	39
5 or more	7	12	–	49	–	–	–
SOURCE OF WATER							
Public system or private company	438	1 806	421	15 819	559	3 064	1 443
Individual drilled well	7	246	37	124	17	102	49
Individual dug well	11	41	–	5	–	18	18
Some other source	–	–	4	13	6	–	–
SEWAGE DISPOSAL							
Public sewer	417	1 629	398	15 474	552	2 997	1 426
Septic tank or cesspool	11	442	55	220	24	163	78
Other means	28	22	9	267	6	24	6
KITCHEN FACILITIES							
Complete kitchen facilities	456	2 047	458	15 457	582	3 137	1 476
Lacking complete kitchen facilities	–	46	4	504	–	47	34
HOUSE HEATING FUEL							
Utility gas	198	790	163	9 680	260	1 331	584
Bottled, tank, or LP gas	11	43	13	710	15	140	75
Electricity	118	391	83	2 683	92	556	278
Fuel oil, kerosene, etc.	129	864	184	2 679	195	1 113	547
Coal or coke	–	–	–	17	–	20	20
Wood	–	–	–	12	–	10	–
Solar energy	–	–	–	–	–	–	–
Other fuel	–	5	4	42	12	14	6
No fuel used	–	–	15	138	8	–	–
VEHICLES AVAILABLE							
None	92	307	83	7 853	116	561	163
1	184	638	173	4 972	225	1 033	513
2	149	843	166	2 391	167	1 160	628
3	24	197	34	594	50	326	162
4	7	68	6	106	24	93	38
5 or more	–	40	–	45	–	11	6
YEAR HOUSEHOLDER MOVED INTO UNIT							
Owner-occupied housing units	**89**	**908**	**243**	**1 779**	**350**	**1 386**	**689**
1989 to March 1990	24	102	27	313	63	215	110
1985 to 1988	23	277	55	731	112	432	232
1980 to 1984	4	147	53	336	73	226	126
1970 to 1979	25	200	34	341	75	306	146
1960 to 1969	6	122	25	47	20	125	52
1959 or earlier	7	60	49	11	7	82	23
Renter-occupied housing units	**367**	**1 185**	**219**	**14 182**	**232**	**1 798**	**821**
1989 to March 1990	116	522	104	6 415	72	799	398
1985 to 1988	218	389	98	5 194	71	594	255
1980 to 1984	21	102	12	1 631	25	244	103
1970 to 1979	12	140	5	835	52	152	65
1960 to 1969	–	–	–	73	12	–	–
1959 or earlier	–	32	–	34	–	9	–
PLUMBING FACILITIES BY PERSONS PER ROOM							
Owner-occupied housing units	**89**	**908**	**243**	**1 779**	**350**	**1 386**	**689**
Lacking complete plumbing facilities	–	–	4	–	–	–	–
1.01 or more	–	–	–	–	–	–	–
Renter-occupied housing units	**367**	**1 185**	**219**	**14 182**	**232**	**1 798**	**821**
Lacking complete plumbing facilities	11	27	–	403	–	32	19
1.01 or more	11	27	–	115	–	26	13

TIPSII [UPF] GH209 CENSUS90 71580800 07/22/93 9:14 AM MACHINE: C DATA:CENSUS90*H2TIPSDA09. 07/14/93 15:05:23 TAPE: NONE FRAME: 135
TSF:CENSUS90*92. 07/14/93 15:06:19 UTF:CENSUS90*93. 07/14/93 15:06:19 META:CENSUS90*H2TABLES09. 07/14/93 15:22:01

Table 76. **Occupancy, Fuel, and Structural Characteristics of Housing Units With a Householder of Hispanic Origin by Type: 1990**—Con.

[Householders of Hispanic origin may be of any race. Threshold is 1,000 persons. Data based on sample and subject to sampling variability, see text. For definitions of terms and meanings of symbols, see text]

County	Hartford County—Con.			Middlesex County	New Haven County		
	Colombian	Peruvian	All other Hispanic origin	Puerto Rican	Mexican	Puerto Rican	Cuban
Occupied housing units	**515**	**548**	**1 259**	**359**	**508**	**10 338**	**346**
TENURE							
Owner-occupied housing units	203	268	613	140	124	2 236	150
Renter-occupied housing units	312	280	646	219	384	8 102	196
YEAR STRUCTURE BUILT							
Owner-occupied housing units	**203**	**268**	**613**	**140**	**124**	**2 236**	**150**
1989 to March 1990	–	–	12	–	–	78	–
1985 to 1988	–	25	67	31	10	177	21
1980 to 1984	12	13	41	21	7	117	9
1970 to 1979	46	25	103	22	14	273	34
1960 to 1969	27	42	105	14	7	208	17
1950 to 1959	31	51	158	14	12	275	20
1940 to 1949	41	26	19	10	7	250	12
1939 or earlier	46	86	108	28	67	858	37
Renter-occupied housing units	**312**	**280**	**646**	**219**	**384**	**8 102**	**196**
1989 to March 1990	9	–	17	8	–	86	–
1985 to 1988	18	19	47	33	48	509	–
1980 to 1984	24	–	56	4	25	629	18
1970 to 1979	51	53	88	39	29	1 131	21
1960 to 1969	59	40	83	33	16	914	51
1950 to 1959	37	18	62	33	48	835	–
1940 to 1949	30	16	97	13	41	903	29
1939 or earlier	84	134	196	56	177	3 095	77
BEDROOMS							
Owner-occupied housing units	**203**	**268**	**613**	**140**	**124**	**2 236**	**150**
None	–	–	–	–	–	12	–
1	24	5	13	–	–	48	16
2	74	104	180	51	40	627	29
3	55	106	324	70	45	1 050	45
4	50	31	75	19	29	344	54
5 or more	–	22	21	–	10	155	6
Renter-occupied housing units	**312**	**280**	**646**	**219**	**384**	**8 102**	**196**
None	16	30	34	4	8	290	–
1	103	38	161	31	146	1 913	62
2	135	176	306	112	172	3 430	84
3	41	29	134	47	44	2 146	50
4	17	7	11	20	14	311	–
5 or more	–	–	–	5	–	12	–
SOURCE OF WATER							
Public system or private company	509	541	1 206	303	490	10 133	297
Individual drilled well	6	7	53	56	11	165	43
Individual dug well	–	–	–	–	7	40	–
Some other source	–	–	–	–	–	–	6
SEWAGE DISPOSAL							
Public sewer	503	535	1 169	306	450	9 933	299
Septic tank or cesspool	12	7	85	53	46	260	47
Other means	–	6	5	–	12	145	–
KITCHEN FACILITIES							
Complete kitchen facilities	506	523	1 259	359	501	10 177	346
Lacking complete kitchen facilities	9	25	–	–	7	161	–
HOUSE HEATING FUEL							
Utility gas	179	213	528	82	193	4 810	103
Bottled, tank, or LP gas	25	27	40	10	15	561	–
Electricity	124	71	211	102	112	1 650	51
Fuel oil, kerosene, etc.	187	226	462	165	181	3 249	186
Coal or coke	–	5	–	–	–	12	–
Wood	–	–	10	–	7	–	6
Solar energy	–	–	–	–	–	–	–
Other fuel	–	6	8	–	–	11	–
No fuel used	–	–	–	–	–	45	–
VEHICLES AVAILABLE							
None	63	61	296	66	60	3 940	80
1	160	182	385	109	300	3 649	66
2	212	223	364	143	146	2 097	151
3	56	62	154	28	2	426	43
4	24	14	55	9	–	172	–
5 or more	–	6	5	4	–	54	6
YEAR HOUSEHOLDER MOVED INTO UNIT							
Owner-occupied housing units	**203**	**268**	**613**	**140**	**124**	**2 236**	**150**
1989 to March 1990	31	34	87	18	7	359	14
1985 to 1988	55	92	169	85	75	853	78
1980 to 1984	59	47	84	12	12	393	19
1970 to 1979	44	61	152	17	22	517	39
1960 to 1969	6	34	62	4	–	114	–
1959 or earlier	8	–	59	4	8	–	–
Renter-occupied housing units	**312**	**280**	**646**	**219**	**384**	**8 102**	**196**
1989 to March 1990	112	125	268	94	227	3 703	56
1985 to 1988	118	82	169	102	126	3 221	47
1980 to 1984	58	45	122	7	7	793	30
1970 to 1979	24	28	78	16	24	309	19
1960 to 1969	–	–	–	–	–	42	44
1959 or earlier	–	–	9	–	–	34	–
PLUMBING FACILITIES BY PERSONS PER ROOM							
Owner-occupied housing units	**203**	**268**	**613**	**140**	**124**	**2 236**	**150**
Lacking complete plumbing facilities	–	–	–	–	–	6	–
1.01 or more	–	–	–	–	–	–	–
Renter-occupied housing units	**312**	**280**	**646**	**219**	**384**	**8 102**	**196**
Lacking complete plumbing facilities	–	6	13	–	25	185	–
1.01 or more	–	–	13	–	7	44	–

TIPSII [UPF] GH209 CENSUS90 71580800 07/22/93 9:14 AM MACHINE: C DATA:CENSUS90*H2TIPSDA09. 07/14/93 15:05:23 TAPE: NONE FRAME: 136
TSF:CENSUS90*92. 07/14/93 15:06:19 UTF:CENSUS90*93. 07/14/93 15:06:19 META:CENSUS90*H2TABLES09. 07/14/93 15:22:01

Table 76. **Occupancy, Fuel, and Structural Characteristics of Housing Units With a Householder of Hispanic Origin by Type: 1990**—Con.

[Householders of Hispanic origin may be of any race. Threshold is 1,000 persons. Data based on sample and subject to sampling variability, see text. For definitions of terms and meanings of symbols, see text]

County	New Haven County—Con.			New London County			Windham County
	Other Hispanic	South American	All other Hispanic origin	Puerto Rican	Other Hispanic	All other Hispanic origin	Puerto Rican
Occupied housing units	**2 703**	**868**	**1 389**	**1 403**	**609**	**379**	**846**
TENURE							
Owner-occupied housing units	1 188	358	774	256	290	186	109
Renter-occupied housing units	1 515	510	615	1 147	319	193	737
YEAR STRUCTURE BUILT							
Owner-occupied housing units	**1 188**	**358**	**774**	**256**	**290**	**186**	**109**
1989 to March 1990	46	10	36	14	–	–	–
1985 to 1988	160	62	98	2	33	18	6
1980 to 1984	54	–	48	9	–	–	13
1970 to 1979	174	66	108	68	55	44	53
1960 to 1969	189	42	132	49	51	44	6
1950 to 1959	208	67	124	30	41	17	7
1940 to 1949	85	27	45	11	15	–	–
1939 or earlier	272	84	183	73	95	63	24
Renter-occupied housing units	**1 515**	**510**	**615**	**1 147**	**319**	**193**	**737**
1989 to March 1990	19	8	11	8	7	7	–
1985 to 1988	135	17	93	46	22	–	4
1980 to 1984	31	11	–	42	21	21	9
1970 to 1979	199	25	121	183	30	12	291
1960 to 1969	267	166	58	346	70	38	27
1950 to 1959	221	94	80	101	19	12	43
1940 to 1949	111	46	35	116	16	9	45
1939 or earlier	532	143	217	305	134	94	318
BEDROOMS							
Owner-occupied housing units	**1 188**	**358**	**774**	**256**	**290**	**186**	**109**
None	–	–	–	–	–	–	–
1	87	8	79	6	–	–	–
2	282	76	179	63	79	42	18
3	525	138	358	116	147	111	79
4	214	76	138	71	54	31	12
5 or more	80	60	20	–	10	2	–
Renter-occupied housing units	**1 515**	**510**	**615**	**1 147**	**319**	**193**	**737**
None	95	24	54	96	13	–	27
1	338	126	130	268	91	70	136
2	780	264	336	451	132	78	394
3	290	86	93	316	50	29	169
4	2	–	2	16	33	16	11
5 or more	10	10	–	–	–	–	–
SOURCE OF WATER							
Public system or private company	2 553	835	1 279	1 330	472	301	805
Individual drilled well	133	25	101	59	84	59	22
Individual dug well	17	8	9	8	52	18	–
Some other source	–	–	–	6	1	1	19
SEWAGE DISPOSAL							
Public sewer	2 462	806	1 221	1 247	423	269	802
Septic tank or cesspool	205	62	132	135	185	109	30
Other means	36	–	36	21	1	1	14
KITCHEN FACILITIES							
Complete kitchen facilities	2 679	857	1 389	1 393	608	378	842
Lacking complete kitchen facilities	24	11	–	10	1	1	4
HOUSE HEATING FUEL							
Utility gas	1 091	298	577	323	88	36	261
Bottled, tank, or LP gas	68	26	33	56	6	6	56
Electricity	523	245	184	457	127	94	144
Fuel oil, kerosene, etc.	989	299	570	552	352	232	369
Coal or coke	–	–	–	–	8	–	–
Wood	14	–	14	–	28	11	7
Solar energy	–	–	–	–	–	–	–
Other fuel	–	–	–	8	–	–	4
No fuel used	18	–	11	7	–	–	5
VEHICLES AVAILABLE							
None	489	82	229	438	45	23	326
1	944	309	495	508	183	89	250
2	884	315	471	389	219	144	233
3	245	109	110	53	112	96	37
4	76	7	69	6	42	19	–
5 or more	65	46	15	9	8	8	–
YEAR HOUSEHOLDER MOVED INTO UNIT							
Owner-occupied housing units	**1 188**	**358**	**774**	**256**	**290**	**186**	**109**
1989 to March 1990	153	43	110	47	14	4	21
1985 to 1988	389	157	226	87	62	40	57
1980 to 1984	161	29	116	73	46	30	22
1970 to 1979	282	87	169	44	88	61	9
1960 to 1969	118	42	76	5	57	43	–
1959 or earlier	85	–	77	–	23	8	–
Renter-occupied housing units	**1 515**	**510**	**615**	**1 147**	**319**	**193**	**737**
1989 to March 1990	598	131	241	674	180	86	338
1985 to 1988	683	259	294	277	91	79	247
1980 to 1984	159	92	33	151	43	23	94
1970 to 1979	56	9	47	40	5	5	58
1960 to 1969	19	19	–	5	–	–	–
1959 or earlier	–	–	–	–	–	–	–
PLUMBING FACILITIES BY PERSONS PER ROOM							
Owner-occupied housing units	**1 188**	**358**	**774**	**256**	**290**	**186**	**109**
Lacking complete plumbing facilities	–	–	–	–	1	1	–
1.01 or more	–	–	–	–	–	–	–
Renter-occupied housing units	**1 515**	**510**	**615**	**1 147**	**319**	**193**	**737**
Lacking complete plumbing facilities	13	6	–	10	4	4	–
1.01 or more	–	–	–	–	–	–	–

TIPSII [UPF] GH209 CENSUS90 71580800 07/22/93 9:14 AM MACHINE: C DATA:CENSUS90*H2TIPSDA09. 07/14/93 15:05:23 TAPE: NONE FRAME: 137
TSF:CENSUS90*92. 07/14/93 15:06:19 UTF:CENSUS90*93. 07/14/93 15:06:19 META:CENSUS90*H2TABLES09. 07/14/93 15:22:01

Table 77. Social and Financial Characteristics of Housing Units With a Householder of Hispanic Origin by Type: 1990

[Householders of Hispanic origin may be of any race. Threshold is 1,000 persons. Data based on sample and subject to sampling variability, see text. For definitions of terms and meanings of symbols, see text]

County	Fairfield County								
	Mexican	Puerto Rican	Cuban	Other Hispanic	Dominican (Dominican Republic)	Central American	South American	Colombian	Ecuadorian
Occupied housing units	**643**	**11 107**	**1 169**	**6 419**	**490**	**949**	**2 887**	**1 328**	**446**
HOUSEHOLDER 65 YEARS AND OVER									
Occupied housing units	**31**	**622**	**237**	**611**	**54**	**32**	**177**	**88**	**13**
Owner occupied	9	112	79	232	14	26	23	9	–
1-person households	22	275	108	282	19	10	80	37	13
Built 1939 or earlier	22	207	75	173	23	22	50	15	13
Mean household income in 1989 (dollars)	17 563	18 349	22 671	29 107	23 867	58 324	18 565	27 324	9 385
Female householder, no husband present	22	231	108	312	27	10	102	62	9
Lacking complete plumbing facilities	–	21	–	5	–	–	–	–	–
No vehicle available	13	449	100	237	15	–	76	28	9
No telephone in unit	–	157	–	18	12	–	6	–	–
1-person households	–	103	–	12	12	–	–	–	–
HOUSEHOLDS BELOW POVERTY LEVEL									
Owner-occupied housing units	**7**	**76**	**5**	**49**	**13**	**–**	**21**	**16**	**–**
Married-couple families	7	10	–	22	5	–	5	–	–
With own children under 18 years	7	6	–	22	5	–	5	–	–
Families with female householder	–	40	–	11	8	–	–	–	–
With own children under 18 years	–	34	–	3	–	–	–	–	–
Householder worked in 1989	–	16	5	34	5	–	21	16	–
With public assistance income	–	13	–	7	–	–	7	7	–
With Social Security income	–	4	–	–	–	–	–	–	–
Built 1939 or earlier	–	4	–	18	8	–	5	–	–
Lacking complete plumbing facilities	–	–	–	–	–	–	–	–	–
No vehicle available	–	–	5	8	8	–	–	–	–
No telephone in unit	–	19	–	–	–	–	–	–	–
1.01 or more persons per room	–	–	–	–	–	–	–	–	–
Renter-occupied housing units	**79**	**3 160**	**130**	**561**	**50**	**44**	**218**	**97**	**23**
Married-couple families	29	417	36	205	7	25	73	24	–
With own children under 18 years	16	307	21	179	7	20	58	24	–
Families with female householder	13	2 184	15	199	39	5	74	37	–
With own children under 18 years	13	2 026	15	160	39	5	45	27	–
Householder worked in 1989	37	738	21	235	21	14	115	48	7
With public assistance income	–	2 069	33	158	25	–	18	18	–
With Social Security income	13	292	31	76	–	–	44	22	–
Built 1939 or earlier	27	1 348	42	168	12	15	77	29	23
Lacking complete plumbing facilities	–	85	–	–	–	–	–	–	–
No vehicle available	13	2 298	72	261	10	–	119	48	16
No telephone in unit	–	1 377	29	77	13	10	31	26	–
1.01 or more persons per room	–	604	9	191	21	34	107	33	–
MEDIAN HOUSEHOLD INCOME IN 1989									
Occupied housing units (dollars)	**46 169**	**23 430**	**36 479**	**36 459**	**27 328**	**34 577**	**38 598**	**35 625**	**40 667**
Owner occupied (dollars)	81 630	46 077	55 688	57 841	38 036	44 318	59 312	56 972	54 499
Renter occupied (dollars)	31 625	17 891	26 522	30 493	26 466	31 234	30 640	29 848	31 346
Specified owner-occupied housing units	**169**	**1 439**	**345**	**1 453**	**31**	**143**	**587**	**216**	**116**
MORTGAGE STATUS AND SELECTED MONTHLY OWNER COSTS									
With a mortgage	142	1 316	280	1 223	31	137	555	216	116
Less than $200	–	16	–	–	–	–	–	–	–
$200 to $299	–	5	–	–	–	–	–	–	–
$300 to $399	–	30	–	18	–	11	–	–	–
$400 to $499	–	28	6	20	–	–	–	–	–
$500 to $599	5	74	6	40	14	–	7	–	–
$600 to $699	–	43	25	41	–	10	13	7	–
$700 to $799	14	101	26	24	–	–	8	8	–
$800 to $899	–	105	39	62	–	3	37	12	5
$900 to $999	16	109	–	108	–	–	26	–	13
$1,000 to $1,249	5	222	68	188	12	25	90	20	32
$1,250 to $1,499	12	211	36	146	5	20	68	27	13
$1,500 to $1,999	33	282	31	255	–	31	122	59	36
$2,000 or more	57	90	43	321	–	37	184	83	17
Median (dollars)	1 788	1 166	1 140	1 439	1 031	1 494	1 617	1 788	1 404
Mean (dollars)	2 020	1 220	1 499	1 687	889	1 664	1 923	1 940	1 475
Not mortgaged	27	123	65	230	–	6	32	–	–
Less than $100	–	–	–	–	–	–	–	–	–
$100 to $199	–	–	–	–	–	–	–	–	–
$200 to $299	5	7	40	35	–	–	–	–	–
$300 to $399	7	74	19	89	–	6	19	–	–
$400 to $499	–	19	6	37	–	–	–	–	–
$500 or more	15	23	–	69	–	–	13	–	–
Median (dollars)	500+	373	275	390	–	325	342	–	–
Mean (dollars)	649	401	301	462	–	323	526	–	–
Specified renter-occupied housing units	**431**	**8 629**	**658**	**4 248**	**420**	**685**	**1 968**	**915**	**270**
GROSS RENT									
Less than $100	–	163	32	20	–	16	4	4	–
$100 to $149	–	311	6	61	–	–	–	–	–
$150 to $199	–	314	36	97	7	–	38	38	–
$200 to $249	–	168	–	25	7	–	18	9	–
$250 to $299	17	123	12	67	4	–	56	16	–
$300 to $349	–	182	–	80	27	–	33	3	–
$350 to $399	–	191	8	81	3	10	32	–	7
$400 to $449	10	467	44	157	49	5	54	19	–
$450 to $499	26	572	57	215	6	25	116	40	58
$500 to $549	13	812	61	186	–	25	116	47	41
$550 to $599	2	885	65	208	6	28	120	58	29
$600 to $649	–	799	39	354	70	80	124	72	11
$650 to $699	21	718	34	334	19	58	120	54	8
$700 to $749	33	821	50	342	34	79	156	72	19
$750 to $999	156	1 592	150	1 178	120	232	583	298	61
$1,000 or more	141	454	64	750	51	127	377	174	36
No cash rent	12	57	–	93	17	–	21	11	–
Median (dollars)	890	606	610	728	705	768	746	767	600
Mean (dollars)	936	602	640	760	711	799	786	787	712

TIPSII [UPF] GH209 CENSUS90 71580800 07/22/93 9:14 AM MACHINE: C DATA:CENSUS90*H2TIPSDA09. 07/14/93 15:05:23 TAPE: NONE FRAME: 138
TSF:CENSUS90*92. 07/14/93 15:06:19 UTF:CENSUS90*93. 07/14/93 15:06:19 META:CENSUS90*H2TABLES09. 07/14/93 15:22:01

Table 77. **Social and Financial Characteristics of Housing Units With a Householder of Hispanic Origin by Type: 1990** —Con.

[Householders of Hispanic origin may be of any race. Threshold is 1,000 persons. Data based on sample and subject to sampling variability, see text. For definitions of terms and meanings of symbols, see text]

County	Fairfield County—Con.		Hartford County				
	Peruvian	All other Hispanic origin	Mexican	Puerto Rican	Cuban	Other Hispanic	South American
Occupied housing units	**456**	**2 093**	**462**	**15 961**	**582**	**3 184**	**1 510**
HOUSEHOLDER 65 YEARS AND OVER							
Occupied housing units	**19**	**348**	**68**	**788**	**117**	**327**	**44**
Owner occupied	6	169	58	32	26	133	–
1-person households	6	173	29	375	50	140	30
Built 1939 or earlier	6	78	38	172	53	88	13
Mean household income in 1989 (dollars)	9 074	32 596	21 814	10 945	24 985	31 928	19 852
Female householder, no husband present	7	173	20	370	66	182	30
Lacking complete plumbing facilities	–	5	–	39	–	–	–
No vehicle available	6	146	15	630	51	124	30
No telephone in unit	6	–	–	202	6	–	–
1-person households	–	–	–	117	–	–	–
HOUSEHOLDS BELOW POVERTY LEVEL							
Owner-occupied housing units	**5**	**15**	**4**	**21**	**8**	**49**	**33**
Married-couple families	5	12	–	12	–	13	3
With own children under 18 years	5	12	–	12	–	3	3
Families with female householder	–	3	–	5	–	23	23
With own children under 18 years	–	3	–	5	–	23	23
Householder worked in 1989	5	8	4	13	–	–	–
With public assistance income	–	–	–	–	–	13	13
With Social Security income	–	–	–	–	8	–	–
Built 1939 or earlier	5	5	–	4	–	23	13
Lacking complete plumbing facilities	–	–	4	–	–	–	–
No vehicle available	–	–	4	–	–	13	13
No telephone in unit	–	–	–	–	–	13	13
1.01 or more persons per room	–	–	–	–	–	13	13
Renter-occupied housing units	**58**	**249**	**51**	**6 962**	**36**	**364**	**73**
Married-couple families	21	100	–	594	–	23	6
With own children under 18 years	21	94	–	446	–	14	–
Families with female householder	37	81	51	4 922	16	196	27
With own children under 18 years	18	71	51	4 485	16	182	27
Householder worked in 1989	40	85	12	1 281	–	108	52
With public assistance income	–	115	39	4 743	30	184	8
With Social Security income	–	32	–	777	12	90	5
Built 1939 or earlier	12	64	–	2 096	–	130	26
Lacking complete plumbing facilities	–	–	–	270	–	19	6
No vehicle available	33	132	36	5 444	36	235	31
No telephone in unit	5	23	7	2 769	23	57	5
1.01 or more persons per room	46	29	–	1 797	6	51	–
MEDIAN HOUSEHOLD INCOME IN 1989							
Occupied housing units (dollars)	**35 417**	**37 822**	**35 690**	**15 357**	**40 000**	**34 864**	**37 724**
Owner occupied (dollars)	77 019	60 950	44 219	50 526	52 771	51 071	50 807
Renter occupied (dollars)	32 125	30 125	26 513	12 399	16 513	27 055	29 780
Specified owner-occupied housing units	**62**	**692**	**185**	**1 214**	**233**	**937**	**459**
MORTGAGE STATUS AND SELECTED MONTHLY OWNER COSTS							
With a mortgage	62	500	123	1 139	206	799	412
Less than $200	–	–	–	–	–	7	–
$200 to $299	–	–	–	14	–	–	–
$300 to $399	–	7	–	16	–	30	13
$400 to $499	–	20	–	28	8	28	24
$500 to $599	7	19	7	60	16	34	12
$600 to $699	6	18	12	52	11	32	7
$700 to $799	–	16	12	55	7	24	8
$800 to $899	–	22	11	33	19	103	66
$900 to $999	8	82	28	103	16	50	26
$1,000 to $1,249	22	61	7	280	22	130	28
$1,250 to $1,499	–	53	16	242	37	119	76
$1,500 to $1,999	4	102	14	159	32	154	76
$2,000 or more	15	100	16	97	38	88	76
Median (dollars)	1 114	1 274	961	1 186	1 277	1 176	1 322
Mean (dollars)	1 334	1 481	1 230	1 255	1 316	1 268	1 400
Not mortgaged	–	192	62	75	27	138	47
Less than $100	–	–	–	–	–	–	–
$100 to $199	–	–	6	–	–	–	–
$200 to $299	–	35	39	21	8	36	14
$300 to $399	–	64	5	25	19	53	10
$400 to $499	–	37	6	9	–	34	8
$500 or more	–	56	6	20	–	15	15
Median (dollars)	–	397	279	339	320	362	347
Mean (dollars)	–	456	317	368	299	368	415
Specified renter-occupied housing units	**360**	**1 175**	**219**	**14 103**	**232**	**1 798**	**821**
GROSS RENT							
Less than $100	–	–	–	199	–	26	–
$100 to $149	–	61	33	1 233	–	48	7
$150 to $199	–	52	–	986	–	8	–
$200 to $249	9	–	15	464	6	40	–
$250 to $299	6	7	4	405	20	31	11
$300 to $349	15	20	–	389	–	34	13
$350 to $399	7	36	10	876	43	79	12
$400 to $449	35	49	14	1 241	40	161	51
$450 to $499	18	68	–	1 560	25	210	107
$500 to $549	28	45	4	1 423	5	166	88
$550 to $599	–	54	49	1 329	15	177	95
$600 to $649	21	80	–	1 184	18	214	119
$650 to $699	34	137	39	877	27	108	41
$700 to $749	28	73	–	726	–	164	98
$750 to $999	102	243	14	1 015	19	235	125
$1,000 or more	52	195	27	134	9	91	51
No cash rent	5	55	10	62	5	6	3
Median (dollars)	708	682	575	490	479	576	611
Mean (dollars)	752	710	573	473	556	595	643

TIPSII [UPF] GH209 CENSUS90 71580800 07/22/93 9:14 AM MACHINE: C DATA:CENSUS90*H2TIPSDA09. 07/14/93 15:05:23 TAPE: NONE FRAME: 139
TSF:CENSUS90*92. 07/14/93 15:06:19 UTF:CENSUS90*93. 07/14/93 15:06:19 META:CENSUS90*H2TABLES09. 07/14/93 15:22:01

Table 77. **Social and Financial Characteristics of Housing Units With a Householder of Hispanic Origin by Type: 1990**—Con.

[Householders of Hispanic origin may be of any race. Threshold is 1,000 persons. Data based on sample and subject to sampling variability, see text. For definitions of terms and meanings of symbols, see text]

County	Hartford County—Con.			Middlesex County	New Haven County		
	Colombian	Peruvian	All other Hispanic origin	Puerto Rican	Mexican	Puerto Rican	Cuban
Occupied housing units	**515**	**548**	**1 259**	**359**	**508**	**10 338**	**346**
HOUSEHOLDER 65 YEARS AND OVER							
Occupied housing units	**15**	**29**	**245**	**13**	**15**	**670**	**50**
Owner occupied	–	–	116	–	8	84	–
1-person households	15	15	110	4	–	382	41
Built 1939 or earlier	–	13	64	–	8	207	21
Mean household income in 1989 (dollars)	8 591	25 676	31 807	13 654	37 834	12 536	11 713
Female householder, no husband present	15	15	152	4	–	321	29
Lacking complete plumbing facilities	–	–	–	–	–	21	–
No vehicle available	15	15	87	4	–	427	35
No telephone in unit	–	–	–	4	–	101	12
1-person households	–	–	–	4	–	76	12
HOUSEHOLDS BELOW POVERTY LEVEL							
Owner-occupied housing units	**16**	**10**	**16**	**–**	**–**	**102**	**–**
Married-couple families	3	–	10	–	–	36	–
With own children under 18 years	3	–	–	–	–	25	–
Families with female householder	13	10	–	–	–	34	–
With own children under 18 years	13	10	–	–	–	25	–
Householder worked in 1989	–	–	–	–	–	30	–
With public assistance income	13	–	–	–	–	9	–
With Social Security income	–	–	–	–	–	12	–
Built 1939 or earlier	13	–	10	–	–	72	–
Lacking complete plumbing facilities	–	–	–	–	–	6	–
No vehicle available	13	–	–	–	–	6	–
No telephone in unit	13	–	–	–	–	–	–
1.01 or more persons per room	13	–	–	–	–	31	–
Renter-occupied housing units	**24**	**22**	**210**	**33**	**44**	**3 507**	**84**
Married-couple families	–	6	8	–	16	291	–
With own children under 18 years	–	–	5	–	9	242	–
Families with female householder	12	8	116	19	–	2 497	28
With own children under 18 years	12	8	102	19	–	2 355	6
Householder worked in 1989	19	14	28	3	37	635	52
With public assistance income	–	8	127	22	10	2 250	–
With Social Security income	5	–	76	8	–	398	32
Built 1939 or earlier	5	6	74	6	18	1 236	24
Lacking complete plumbing facilities	–	6	13	–	9	85	–
No vehicle available	17	14	161	27	28	2 528	54
No telephone in unit	5	–	52	11	19	1 245	–
1.01 or more persons per room	–	–	25	6	19	679	6
MEDIAN HOUSEHOLD INCOME IN 1989							
Occupied housing units (dollars)	**34 974**	**39 625**	**32 719**	**30 938**	**29 167**	**20 598**	**33 485**
Owner occupied (dollars)	51 237	50 685	49 946	52 315	33 056	41 889	53 052
Renter occupied (dollars)	29 808	30 250	23 438	21 641	28 112	15 727	11 667
Specified owner-occupied housing units	**120**	**163**	**423**	**83**	**97**	**1 195**	**108**
MORTGAGE STATUS AND SELECTED MONTHLY OWNER COSTS							
With a mortgage	109	150	332	83	97	1 091	108
Less than $200	–	–	7	–	–	–	–
$200 to $299	–	–	–	–	–	14	–
$300 to $399	–	–	6	–	–	4	7
$400 to $499	9	15	4	–	10	55	–
$500 to $599	–	12	22	6	7	76	5
$600 to $699	–	–	25	7	–	56	13
$700 to $799	–	8	16	–	–	39	–
$800 to $899	19	31	37	23	5	73	6
$900 to $999	5	15	18	8	12	106	8
$1,000 to $1,249	18	5	86	25	28	299	21
$1,250 to $1,499	8	21	35	8	–	150	18
$1,500 to $1,999	22	23	64	6	21	167	24
$2,000 or more	28	20	12	–	14	52	6
Median (dollars)	1 359	957	1 090	934	1 129	1 102	1 179
Mean (dollars)	1 478	1 251	1 130	996	1 273	1 134	1 179
Not mortgaged	11	13	91	–	–	104	–
Less than $100	–	–	–	–	–	6	–
$100 to $199	–	–	–	–	–	–	–
$200 to $299	3	6	22	–	–	27	–
$300 to $399	–	–	43	–	–	30	–
$400 to $499	8	–	26	–	–	41	–
$500 or more	–	7	–	–	–	–	–
Median (dollars)	416	500+	363	–	–	332	–
Mean (dollars)	383	388	344	–	–	351	–
Specified renter-occupied housing units	**312**	**280**	**646**	**219**	**384**	**8 102**	**191**
GROSS RENT							
Less than $100	–	–	26	8	–	184	9
$100 to $149	7	–	41	7	–	431	–
$150 to $199	–	–	8	19	–	323	6
$200 to $249	–	–	31	3	7	253	–
$250 to $299	11	–	20	–	7	352	6
$300 to $349	–	13	21	23	8	290	17
$350 to $399	–	12	34	8	–	424	–
$400 to $449	27	17	87	–	33	699	12
$450 to $499	14	47	68	18	26	562	39
$500 to $549	38	50	31	26	46	714	12
$550 to $599	57	15	61	–	43	917	4
$600 to $649	18	16	62	22	62	642	8
$650 to $699	32	9	18	12	40	804	15
$700 to $749	70	22	20	8	53	539	–
$750 to $999	23	62	81	41	52	719	32
$1,000 or more	15	17	34	24	7	196	–
No cash rent	–	–	3	–	–	53	31
Median (dollars)	606	553	494	545	618	535	487
Mean (dollars)	624	627	532	580	611	517	516

TIPSII [UPF] GH209 CENSUS90 71580800 07/22/93 9:14 AM MACHINE: C DATA:CENSUS90*H2TIPSDA09. 07/14/93 15:05:23 TAPE: NONE FRAME: 140
TSF:CENSUS90*92. 07/14/93 15:06:19 UTF:CENSUS90*93. 07/14/93 15:06:19 META:CENSUS90*H2TABLES09. 07/14/93 15:22:01

Table 77. **Social and Financial Characteristics of Housing Units With a Householder of Hispanic Origin by Type: 1990** —Con.

[Householders of Hispanic origin may be of any race. Threshold is 1,000 persons. Data based on sample and subject to sampling variability, see text. For definitions of terms and meanings of symbols, see text]

County	New Haven County—Con.			New London County			Windham County
	Other Hispanic	South American	All other Hispanic origin	Puerto Rican	Other Hispanic	All other Hispanic origin	Puerto Rican
Occupied housing units	**2 703**	**868**	**1 389**	**1 403**	**609**	**379**	**846**
HOUSEHOLDER 65 YEARS AND OVER							
Occupied housing units	**310**	**64**	**212**	**37**	**74**	**47**	**30**
Owner occupied	158	22	128	–	41	26	10
1-person households	174	49	111	26	38	16	–
Built 1939 or earlier	84	24	46	6	27	22	20
Mean household income in 1989 (dollars)	24 796	19 893	27 785	10 144	22 932	27 929	14 036
Female householder, no husband present	146	12	100	14	41	19	–
Lacking complete plumbing facilities	–	–	–	–	1	1	–
No vehicle available	112	–	86	26	6	6	14
No telephone in unit	–	–	–	–	–	–	–
1-person households	–	–	–	–	–	–	–
HOUSEHOLDS BELOW POVERTY LEVEL							
Owner-occupied housing units	**75**	**7**	**68**	**5**	**3**	**3**	**–**
Married-couple families	23	7	16	–	3	3	–
With own children under 18 years	11	–	11	–	3	3	–
Families with female householder	–	–	–	5	–	–	–
With own children under 18 years	–	–	–	5	–	–	–
Householder worked in 1989	11	–	11	–	3	3	–
With public assistance income	–	–	–	–	–	–	–
With Social Security income	57	7	50	–	–	–	–
Built 1939 or earlier	20	7	13	–	–	–	–
Lacking complete plumbing facilities	–	–	–	–	–	–	–
No vehicle available	22	–	22	–	–	–	–
No telephone in unit	–	–	–	–	–	–	–
1.01 or more persons per room	–	–	–	–	–	–	–
Renter-occupied housing units	**300**	**109**	**67**	**362**	**37**	**17**	**390**
Married-couple families	51	40	2	63	7	–	51
With own children under 18 years	30	21	–	32	7	–	51
Families with female householder	126	50	8	215	13	–	309
With own children under 18 years	93	29	8	210	13	–	273
Householder worked in 1989	123	54	14	76	24	17	91
With public assistance income	112	29	29	189	13	–	292
With Social Security income	46	28	6	56	–	–	28
Built 1939 or earlier	100	46	18	112	24	17	159
Lacking complete plumbing facilities	–	–	–	–	–	–	–
No vehicle available	178	55	26	257	18	10	257
No telephone in unit	21	–	–	132	25	10	168
1.01 or more persons per room	66	33	4	108	–	–	49
MEDIAN HOUSEHOLD INCOME IN 1989							
Occupied housing units (dollars)	**33 517**	**42 443**	**32 188**	**21 607**	**34 050**	**36 875**	**13 500**
Owner occupied (dollars)	45 722	58 739	39 628	40 441	47 188	47 167	37 863
Renter occupied (dollars)	22 514	32 963	21 035	19 272	19 861	25 707	10 532
Specified owner-occupied housing units	**780**	**251**	**501**	**192**	**211**	**134**	**87**
MORTGAGE STATUS AND SELECTED MONTHLY OWNER COSTS							
With a mortgage	649	240	389	184	163	96	72
Less than $200	–	–	–	–	–	–	–
$200 to $299	–	–	–	–	–	–	–
$300 to $399	6	–	–	6	5	5	–
$400 to $499	25	11	14	–	18	18	–
$500 to $599	17	10	7	22	8	8	6
$600 to $699	25	7	18	13	26	20	–
$700 to $799	57	16	33	26	16	8	14
$800 to $899	50	4	46	12	–	–	–
$900 to $999	37	4	33	22	20	12	–
$1,000 to $1,249	128	47	81	43	44	16	42
$1,250 to $1,499	138	70	68	10	19	9	4
$1,500 to $1,999	99	38	55	18	7	–	–
$2,000 or more	67	33	34	12	–	–	6
Median (dollars)	1 210	1 325	1 134	930	928	670	1 095
Mean (dollars)	1 247	1 336	1 207	1 063	913	771	1 105
Not mortgaged	131	11	112	8	48	38	15
Less than $100	–	–	–	–	–	–	–
$100 to $199	–	–	–	8	9	9	–
$200 to $299	51	11	32	–	18	8	15
$300 to $399	40	–	40	–	21	21	–
$400 to $499	21	–	21	–	–	–	–
$500 or more	19	–	19	–	–	–	–
Median (dollars)	330	275	350	175	292	317	275
Mean (dollars)	349	275	364	197	288	292	252
Specified renter-occupied housing units	**1 509**	**510**	**609**	**1 114**	**313**	**187**	**737**
GROSS RENT							
Less than $100	–	–	–	11	–	–	–
$100 to $149	29	–	11	99	6	6	174
$150 to $199	32	–	19	100	12	–	64
$200 to $249	8	–	8	31	6	6	30
$250 to $299	6	–	6	51	13	5	34
$300 to $349	83	37	46	20	10	10	25
$350 to $399	75	13	39	53	15	6	31
$400 to $449	123	25	84	49	7	7	22
$450 to $499	141	49	38	102	25	10	65
$500 to $549	192	118	51	147	19	7	73
$550 to $599	136	5	65	101	51	43	66
$600 to $649	164	63	62	40	43	36	34
$650 to $699	150	62	37	26	21	8	66
$700 to $749	150	50	86	93	42	16	25
$750 to $999	146	62	35	85	13	3	28
$1,000 or more	58	22	10	30	12	12	–
No cash rent	16	4	12	76	18	12	–
Median (dollars)	571	605	547	501	584	585	424
Mean (dollars)	580	614	541	473	561	567	394

TIPSII [UPF] GH209 CENSUS90 71580800 07/22/93 9:14 AM MACHINE: C DATA:CENSUS90*H2TIPSDA09. 07/14/93 15:05:23 TAPE: NONE FRAME: 141
TSF:CENSUS90*92. 07/14/93 15:06:19 UTF:CENSUS90*93. 07/14/93 15:06:19 META:CENSUS90*H2TABLES09. 07/14/93 15:22:01

Table 78. Household Income Characteristics of Housing Units With a Householder of Hispanic Origin by Type: 1990

[Householders of Hispanic origin may be of any race. Threshold is 1,000 persons. Data based on sample and subject to sampling variability, see text. For definitions of terms and meanings of symbols, see text]

County	Fairfield County								
	Mexican	Puerto Rican	Cuban	Other Hispanic	Dominican (Dominican Republic)	Central American	South American	Colombian	Ecuadorian
Specified owner-occupied housing units	**169**	**1 439**	**345**	**1 453**	**31**	**143**	**587**	**216**	**116**
HOUSEHOLD INCOME IN 1989 BY SELECTED MONTHLY OWNER COSTS AS A PERCENTAGE OF HOUSEHOLD INCOME IN 1989									
All income levels	169	1 439	345	1 453	31	143	587	216	116
Less than 10 percent	18	114	68	171	–	15	59	15	–
10 to 14 percent	30	125	60	225	7	24	64	9	11
15 to 19 percent	37	230	32	162	–	11	62	21	6
20 to 24 percent	41	176	72	209	–	12	96	8	29
25 to 29 percent	14	189	23	120	11	5	33	20	13
30 to 34 percent	12	161	6	116	–	10	42	30	–
35 to 49 percent	6	272	51	240	–	42	131	46	49
50 percent or more	4	172	33	202	5	24	100	67	8
Not computed	7	–	–	8	8	–	–	–	–
Median	19.5	27.0	20.9	23.9	27.0	32.2	26.9	35.7	29.6
Less than $20,000	7	98	40	121	13	3	26	16	4
Less than 20 percent	–	5	6	–	–	–	–	–	–
20 to 24 percent	–	–	–	7	–	–	–	–	–
25 to 29 percent	–	–	7	26	–	–	–	–	–
30 to 34 percent	–	9	–	7	–	–	–	–	–
35 percent or more	–	84	27	73	5	3	26	16	4
Not computed	7	–	–	8	8	–	–	–	–
Median	–	50.0+	50.0+	50.0+	50.0+	50.0+	50.0+	50.0+	50.0+
$20,000 to $34,999	5	225	42	158	6	21	40	7	11
Less than 20 percent	5	40	19	26	–	–	8	–	–
20 to 24 percent	–	18	–	9	–	–	–	–	–
25 to 29 percent	–	23	–	13	6	–	–	–	–
30 to 34 percent	–	12	–	33	–	–	8	–	–
35 percent or more	–	132	23	77	–	21	24	7	11
Not computed	–	–	–	–	–	–	–	–	–
Median	12.5	39.2	37.0	34.7	27.5	47.5	38.3	50.0+	47.9
$35,000 to $49,999	17	368	43	216	5	59	113	62	20
Less than 20 percent	9	128	8	35	–	17	7	7	–
20 to 24 percent	8	29	22	28	–	5	23	8	–
25 to 29 percent	–	37	–	26	5	–	13	–	13
30 to 34 percent	–	53	6	21	–	10	11	11	–
35 percent or more	–	121	7	106	–	27	59	36	7
Not computed	–	–	–	–	–	–	–	–	–
Median	14.7	28.6	23.1	34.5	27.5	33.8	35.8	38.6	28.8
$50,000 or more	140	748	220	958	7	60	408	131	81
Less than 20 percent	71	296	127	497	7	33	170	38	17
20 to 24 percent	33	129	50	165	–	7	73	–	29
25 to 29 percent	14	129	16	55	–	5	20	20	–
30 to 34 percent	12	87	–	55	–	–	23	19	–
35 percent or more	10	107	27	186	–	15	122	54	35
Not computed	–	–	–	–	–	–	–	–	–
Median	19.9	23.0	17.3	19.3	12.5	18.6	22.3	32.0	24.1
Specified renter-occupied housing units	**431**	**8 629**	**658**	**4 248**	**420**	**685**	**1 968**	**915**	**270**
HOUSEHOLD INCOME IN 1989 BY GROSS RENT AS A PERCENTAGE OF HOUSEHOLD INCOME IN 1989									
All income levels	431	8 629	658	4 248	420	685	1 968	915	270
Less than 10 percent	14	321	17	124	–	16	48	32	16
10 to 14 percent	28	659	36	383	60	61	138	38	32
15 to 19 percent	32	850	127	384	35	95	165	69	19
20 to 24 percent	70	897	163	612	48	80	306	146	48
25 to 29 percent	60	748	11	671	35	128	343	152	50
30 to 34 percent	41	672	55	435	47	62	233	90	49
35 to 49 percent	53	1 338	104	703	80	119	330	175	10
50 percent or more	114	2 825	134	758	98	99	351	185	30
Not computed	19	319	11	178	17	25	54	28	16
Median	30.2	35.1	24.4	29.0	32.5	28.0	29.4	30.4	26.2
Less than $10,000	70	2 809	157	525	48	25	179	81	25
Less than 20 percent	–	56	14	–	–	–	–	–	–
20 to 24 percent	–	69	30	20	–	–	–	–	–
25 to 29 percent	–	70	–	15	–	–	4	4	–
30 to 34 percent	–	118	11	51	–	–	6	–	–
35 percent or more	56	2 197	91	344	48	–	136	60	9
Not computed	14	299	11	95	–	25	33	17	16
Median	50.0+	50.0+	50.0+	50.0+	50.0+	–	50.0+	50.0+	50.0+
$10,000 to $19,999	62	1 908	143	704	81	106	354	191	8
Less than 20 percent	–	241	19	40	4	16	15	15	–
20 to 24 percent	–	51	–	3	–	–	3	3	–
25 to 29 percent	–	87	4	48	–	10	10	–	–
30 to 34 percent	–	81	7	30	–	7	18	–	–
35 percent or more	62	1 448	113	534	68	73	297	167	8
Not computed	–	–	–	49	9	–	11	6	–
Median	50.0+	45.4	43.8	50.0+	50.0+	50.0+	50.0+	50.0+	50.0+
$20,000 to $34,999	94	2 064	117	1 360	146	299	620	296	108
Less than 20 percent	10	284	9	82	22	23	19	12	–
20 to 24 percent	–	369	43	146	14	16	63	29	34
25 to 29 percent	29	453	–	365	18	82	179	79	31
30 to 34 percent	19	429	31	251	30	37	157	68	30
35 percent or more	36	509	34	499	62	141	197	103	13
Not computed	–	20	–	17	–	–	5	5	–
Median	32.1	29.1	31.0	31.6	33.2	33.9	31.5	31.9	28.2
$35,000 or more	205	1 848	241	1 659	145	255	815	347	129
Less than 20 percent	64	1 249	138	769	69	133	317	112	67
20 to 24 percent	70	408	90	443	34	64	240	114	14
25 to 29 percent	31	138	7	243	17	36	150	69	19
30 to 34 percent	22	44	6	103	17	18	52	22	19
35 percent or more	13	9	–	84	–	4	51	30	10
Not computed	5	–	–	17	8	–	5	–	–
Median	22.6	17.3	19.1	20.6	19.9	19.6	21.8	22.7	19.3

TIPSII [UPF] GH209 CENSUS90 71580800 07/22/93 9:14 AM MACHINE: C DATA:CENSUS90*H2TIPSDA09. 07/14/93 15:05:23 TAPE: NONE FRAME: 142
TSF:CENSUS90*92. 07/14/93 15:06:19 UTF:CENSUS90*93. 07/14/93 15:06:19 META:CENSUS90*H2TABLES09. 07/14/93 15:22:01

Table 78. **Household Income Characteristics of Housing Units With a Householder of Hispanic Origin by Type: 1990** —Con.

[Householders of Hispanic origin may be of any race. Threshold is 1,000 persons. Data based on sample and subject to sampling variability, see text. For definitions of terms and meanings of symbols, see text]

County	Fairfield County—Con.		Hartford County				
	Peruvian	All other Hispanic origin	Mexican	Puerto Rican	Cuban	Other Hispanic	South American
Specified owner-occupied housing units	**62**	**692**	**185**	**1 214**	**233**	**937**	**459**
HOUSEHOLD INCOME IN 1989 BY SELECTED MONTHLY OWNER COSTS AS A PERCENTAGE OF HOUSEHOLD INCOME IN 1989							
All income levels	62	692	185	1 214	233	937	459
Less than 10 percent	7	97	30	60	38	155	40
10 to 14 percent	15	130	10	115	33	108	62
15 to 19 percent	9	89	32	194	43	101	66
20 to 24 percent	7	101	21	248	32	126	45
25 to 29 percent	–	71	41	150	28	86	41
30 to 34 percent	12	64	5	148	14	155	75
35 to 49 percent	6	67	27	179	25	122	88
50 percent or more	6	73	19	117	20	77	35
Not computed	–	–	–	3	–	7	7
Median	20.0	21.5	24.9	24.8	20.4	24.0	26.6
Less than $20,000	6	79	24	51	22	68	21
Less than 20 percent	–	–	5	–	8	7	–
20 to 24 percent	–	7	–	–	6	6	–
25 to 29 percent	–	26	–	–	–	–	–
30 to 34 percent	–	7	–	8	–	–	–
35 percent or more	6	39	19	40	8	48	14
Not computed	–	–	–	3	–	7	7
Median	50.0+	34.6	50.0+	50.0+	22.5	50.0+	50.0+
$20,000 to $34,999	14	91	21	137	14	131	65
Less than 20 percent	–	18	13	27	–	26	12
20 to 24 percent	–	9	–	–	–	7	7
25 to 29 percent	–	7	–	14	–	7	–
30 to 34 percent	8	25	–	15	9	37	16
35 percent or more	6	32	8	81	5	54	30
Not computed	–	–	–	–	–	–	–
Median	34.4	32.3	18.2	40.4	33.9	33.4	34.2
$35,000 to $49,999	–	39	55	344	43	185	90
Less than 20 percent	–	11	8	108	–	53	17
20 to 24 percent	–	–	7	38	13	23	7
25 to 29 percent	–	8	26	32	13	15	15
30 to 34 percent	–	–	–	49	–	52	15
35 percent or more	–	20	14	117	17	42	36
Not computed	–	–	–	–	–	–	–
Median	–	41.0	27.4	29.1	28.3	30.1	32.0
$50,000 or more	42	483	85	682	154	553	283
Less than 20 percent	31	287	46	234	106	278	139
20 to 24 percent	7	85	14	210	13	90	31
25 to 29 percent	–	30	15	104	15	64	26
30 to 34 percent	4	32	5	76	5	66	44
35 percent or more	–	49	5	58	15	55	43
Not computed	–	–	–	–	–	–	–
Median	14.7	16.8	19.1	22.5	16.6	19.9	20.4
Specified renter-occupied housing units	**360**	**1 175**	**219**	**14 103**	**232**	**1 798**	**821**
HOUSEHOLD INCOME IN 1989 BY GROSS RENT AS A PERCENTAGE OF HOUSEHOLD INCOME IN 1989							
All income levels	360	1 175	219	14 103	232	1 798	821
Less than 10 percent	–	60	9	495	10	70	29
10 to 14 percent	37	124	29	848	13	240	125
15 to 19 percent	29	89	15	1 516	31	280	89
20 to 24 percent	75	178	22	1 591	9	296	141
25 to 29 percent	66	165	39	1 619	37	225	149
30 to 34 percent	64	93	24	1 048	17	141	77
35 to 49 percent	58	174	34	1 571	42	227	95
50 percent or more	26	210	37	4 908	68	305	105
Not computed	5	82	10	507	5	14	11
Median	27.8	27.9	28.8	33.5	34.0	25.1	25.7
Less than $10,000	22	273	56	6 011	51	317	84
Less than 20 percent	–	–	–	151	–	26	–
20 to 24 percent	–	20	–	319	–	7	–
25 to 29 percent	–	11	32	467	–	7	7
30 to 34 percent	6	45	–	271	–	7	–
35 percent or more	16	160	24	4 321	51	259	69
Not computed	–	37	–	482	–	11	8
Median	37.8	50.0+	29.4	50.0+	50.0+	50.0+	50.0+
$10,000 to $19,999	62	163	22	3 086	88	341	119
Less than 20 percent	–	5	–	370	–	37	–
20 to 24 percent	–	–	–	203	–	11	11
25 to 29 percent	10	28	–	276	29	41	9
30 to 34 percent	–	5	–	368	12	42	8
35 percent or more	47	96	22	1 851	42	207	88
Not computed	5	29	–	18	5	3	3
Median	45.7	47.2	39.2	38.9	35.1	39.1	42.9
$20,000 to $34,999	107	295	76	2 902	40	553	323
Less than 20 percent	–	18	4	807	10	140	45
20 to 24 percent	–	53	19	664	–	145	80
25 to 29 percent	34	86	–	728	8	138	97
30 to 34 percent	52	27	24	399	5	74	58
35 percent or more	21	99	25	297	17	56	43
Not computed	–	12	4	7	–	–	–
Median	31.9	29.1	32.7	24.8	32.0	24.7	26.9
$35,000 or more	169	444	65	2 104	53	587	295
Less than 20 percent	66	250	49	1 531	44	387	198
20 to 24 percent	75	105	3	405	9	133	50
25 to 29 percent	22	40	7	148	–	39	36
30 to 34 percent	6	16	–	10	–	18	11
35 percent or more	–	29	–	10	–	10	–
Not computed	–	4	6	–	–	–	–
Median	21.2	18.1	14.1	16.7	15.8	16.8	14.7

TIPSII [UPF] GH209 CENSUS90 71580800 07/22/93 9:14 AM MACHINE: C DATA:CENSUS90*H2TIPSDA09. 07/14/93 15:05:23 TAPE: NONE FRAME: 143
TSF:CENSUS90*92. 07/14/93 15:06:19 UTF:CENSUS90*93. 07/14/93 15:06:19 META:CENSUS90*H2TABLES09. 07/14/93 15:22:01

Table 78. **Household Income Characteristics of Housing Units With a Householder of Hispanic Origin by Type: 1990**
—Con.

[Householders of Hispanic origin may be of any race. Threshold is 1,000 persons. Data based on sample and subject to sampling variability, see text. For definitions of terms and meanings of symbols, see text]

County	Hartford County—Con.			Middlesex County	New Haven County		
	Colombian	Peruvian	All other Hispanic origin	Puerto Rican	Mexican	Puerto Rican	Cuban
Specified owner-occupied housing units	**120**	**163**	**423**	**83**	**97**	**1 195**	**108**
HOUSEHOLD INCOME IN 1989 BY SELECTED MONTHLY OWNER COSTS AS A PERCENTAGE OF HOUSEHOLD INCOME IN 1989							
All income levels	120	163	423	83	97	1 195	108
Less than 10 percent	4	27	104	–	–	134	5
10 to 14 percent	38	6	46	19	12	56	6
15 to 19 percent	24	28	29	13	7	177	12
20 to 24 percent	6	11	81	7	5	168	48
25 to 29 percent	8	20	38	8	21	173	7
30 to 34 percent	23	20	57	14	–	123	–
35 to 49 percent	14	40	34	16	16	147	30
50 percent or more	3	11	34	6	36	217	–
Not computed	–	–	–	–	–	–	–
Median	18.8	27.4	22.0	26.6	37.5	26.8	23.2
Less than $20,000	3	11	47	–	22	104	–
Less than 20 percent	–	–	7	–	–	–	–
20 to 24 percent	–	–	6	–	–	–	–
25 to 29 percent	–	–	–	–	–	–	–
30 to 34 percent	–	–	–	–	–	–	–
35 percent or more	3	11	34	–	22	104	–
Not computed	–	–	–	–	–	–	–
Median	50.0+	50.0+	50.0+	–	50.0+	50.0+	–
$20,000 to $34,999	–	23	58	17	23	274	20
Less than 20 percent	–	6	14	–	–	49	7
20 to 24 percent	–	–	–	–	–	24	–
25 to 29 percent	–	–	7	–	7	15	7
30 to 34 percent	–	8	21	6	–	9	–
35 percent or more	–	9	16	11	16	177	6
Not computed	–	–	–	–	–	–	–
Median	–	33.4	31.9	45.0	45.0	44.9	27.1
$35,000 to $49,999	18	35	79	20	12	263	18
Less than 20 percent	–	6	36	–	–	31	–
20 to 24 percent	–	–	16	7	5	52	–
25 to 29 percent	–	15	–	8	–	66	–
30 to 34 percent	9	–	21	–	–	68	–
35 percent or more	9	14	6	5	7	46	18
Not computed	–	–	–	–	–	–	–
Median	35.0	28.8	21.1	26.9	50.0+	28.7	45.0
$50,000 or more	99	94	239	46	40	554	70
Less than 20 percent	66	49	122	32	19	287	16
20 to 24 percent	6	11	59	–	–	92	48
25 to 29 percent	8	5	31	–	14	92	–
30 to 34 percent	14	12	15	8	–	46	–
35 percent or more	5	17	12	6	7	37	6
Not computed	–	–	–	–	–	–	–
Median	16.6	19.4	19.2	16.5	25.4	19.6	22.0
Specified renter-occupied housing units	**312**	**280**	**646**	**219**	**384**	**8 102**	**191**
HOUSEHOLD INCOME IN 1989 BY GROSS RENT AS A PERCENTAGE OF HOUSEHOLD INCOME IN 1989							
All income levels	312	280	646	219	384	8 102	191
Less than 10 percent	4	13	41	14	–	237	–
10 to 14 percent	55	21	68	5	39	528	24
15 to 19 percent	30	48	119	24	19	1 016	12
20 to 24 percent	65	40	119	26	80	810	20
25 to 29 percent	51	66	50	35	99	928	27
30 to 34 percent	22	46	42	40	51	741	–
35 to 49 percent	31	32	61	37	51	1 089	26
50 percent or more	54	14	143	38	38	2 417	51
Not computed	–	–	3	–	7	336	31
Median	25.2	26.4	23.9	30.7	27.6	32.5	29.4
Less than $10,000	36	21	183	40	17	3 013	90
Less than 20 percent	–	–	26	–	–	143	–
20 to 24 percent	–	–	7	7	–	107	–
25 to 29 percent	7	–	–	17	–	211	15
30 to 34 percent	–	–	7	3	–	201	–
35 percent or more	29	21	140	13	10	2 040	51
Not computed	–	–	3	–	7	311	24
Median	50.0+	50.0+	50.0+	28.8	50.0+	50.0+	50.0+
$10,000 to $19,999	69	25	124	59	87	1 770	12
Less than 20 percent	–	–	37	–	–	140	–
20 to 24 percent	11	–	–	–	–	106	–
25 to 29 percent	9	–	17	–	8	164	–
30 to 34 percent	8	–	18	25	–	203	–
35 percent or more	41	25	52	34	79	1 148	12
Not computed	–	–	–	–	–	9	–
Median	37.0	43.4	32.2	37.5	46.7	42.5	45.0
$20,000 to $34,999	98	130	152	56	196	1 987	55
Less than 20 percent	16	18	60	14	14	475	12
20 to 24 percent	25	40	44	–	40	400	20
25 to 29 percent	28	37	30	14	91	488	9
30 to 34 percent	14	35	10	–	51	314	–
35 percent or more	15	–	8	28	–	294	14
Not computed	–	–	–	–	–	16	–
Median	26.4	25.9	21.8	32.5	27.4	26.1	23.9
$35,000 or more	109	104	187	64	84	1 332	34
Less than 20 percent	73	64	105	29	44	1 023	24
20 to 24 percent	29	–	68	19	40	197	–
25 to 29 percent	7	29	3	4	–	65	3
30 to 34 percent	–	11	7	12	–	23	–
35 percent or more	–	–	4	–	–	24	–
Not computed	–	–	–	–	–	–	7
Median	14.6	18.0	19.1	20.8	19.5	16.6	12.8

TIPSII [UPF] GH209 CENSUS90 71580800 07/22/93 9:14 AM MACHINE: C DATA:CENSUS90*H2TIPSDA09. 07/14/93 15:05:23 TAPE: NONE FRAME: 144
TSF:CENSUS90*92. 07/14/93 15:06:19 UTF:CENSUS90*93. 07/14/93 15:06:19 META:CENSUS90*H2TABLES09. 07/14/93 15:22:01

Table 78. **Household Income Characteristics of Housing Units With a Householder of Hispanic Origin by Type: 1990**
—Con.

[Householders of Hispanic origin may be of any race. Threshold is 1,000 persons. Data based on sample and subject to sampling variability, see text. For definitions of terms and meanings of symbols, see text]

County	New Haven County—Con.			New London County			Windham County
	Other Hispanic	South American	All other Hispanic origin	Puerto Rican	Other Hispanic	All other Hispanic origin	Puerto Rican
Specified owner-occupied housing units	**780**	**251**	**501**	**192**	**211**	**134**	**87**
HOUSEHOLD INCOME IN 1989 BY SELECTED MONTHLY OWNER COSTS AS A PERCENTAGE OF HOUSEHOLD INCOME IN 1989							
All income levels	780	251	501	192	211	134	87
Less than 10 percent	80	38	34	11	20	20	15
10 to 14 percent	79	17	56	8	49	49	–
15 to 19 percent	142	56	78	12	52	20	–
20 to 24 percent	137	29	102	52	36	24	8
25 to 29 percent	111	53	58	16	14	5	4
30 to 34 percent	78	34	44	–	13	13	–
35 to 49 percent	56	9	47	74	14	–	50
50 percent or more	97	15	82	14	13	3	10
Not computed	–	–	–	5	–	–	–
Median	23.2	22.5	24.0	28.3	18.5	14.8	37.7
Less than $20,000	58	15	43	25	12	12	4
Less than 20 percent	–	–	–	–	1	1	–
20 to 24 percent	16	–	16	6	–	–	–
25 to 29 percent	–	–	–	–	–	–	–
30 to 34 percent	–	–	–	–	8	8	–
35 percent or more	42	15	27	14	3	3	4
Not computed	–	–	–	5	–	–	–
Median	50.0+	50.0+	50.0+	45.7	33.1	33.1	50.0+
$20,000 to $34,999	128	4	118	53	38	5	40
Less than 20 percent	37	4	27	8	10	–	–
20 to 24 percent	–	–	–	7	6	–	6
25 to 29 percent	25	–	25	–	–	–	–
30 to 34 percent	–	–	–	–	5	5	–
35 percent or more	66	–	66	38	17	–	34
Not computed	–	–	–	–	–	–	–
Median	35.5	10.0–	36.7	42.2	33.0	32.5	39.7
$35,000 to $49,999	203	55	140	75	70	53	33
Less than 20 percent	54	7	39	10	53	45	15
20 to 24 percent	35	–	35	33	8	8	2
25 to 29 percent	29	14	15	5	9	–	–
30 to 34 percent	49	34	15	–	–	–	–
35 percent or more	36	–	36	27	–	–	16
Not computed	–	–	–	–	–	–	–
Median	27.2	31.0	24.4	24.2	15.3	13.6	23.8
$50,000 or more	391	177	200	39	91	64	10
Less than 20 percent	210	100	102	13	57	43	–
20 to 24 percent	86	29	51	6	22	16	–
25 to 29 percent	57	39	18	11	5	5	4
30 to 34 percent	29	–	29	–	–	–	–
35 percent or more	9	9	–	9	7	–	6
Not computed	–	–	–	–	–	–	–
Median	19.4	19.0	19.8	25.2	17.5	14.5	41.7
Specified renter-occupied housing units	**1 509**	**510**	**609**	**1 114**	**313**	**187**	**737**
HOUSEHOLD INCOME IN 1989 BY GROSS RENT AS A PERCENTAGE OF HOUSEHOLD INCOME IN 1989							
All income levels	1 509	510	609	1 114	313	187	737
Less than 10 percent	39	8	23	78	11	11	23
10 to 14 percent	192	104	74	96	25	25	80
15 to 19 percent	195	62	70	131	29	18	124
20 to 24 percent	209	117	67	121	42	35	76
25 to 29 percent	122	59	39	112	40	31	79
30 to 34 percent	106	18	48	114	26	–	55
35 to 49 percent	286	43	175	145	51	38	63
50 percent or more	321	88	85	209	71	17	194
Not computed	39	11	28	108	18	12	43
Median	29.1	23.2	31.8	28.4	30.1	24.8	27.8
Less than $10,000	299	86	108	262	64	23	357
Less than 20 percent	–	–	–	18	–	–	23
20 to 24 percent	–	–	–	26	–	–	28
25 to 29 percent	21	–	11	39	6	6	47
30 to 34 percent	8	–	8	15	12	–	15
35 percent or more	247	79	73	132	46	17	201
Not computed	23	7	16	32	–	–	43
Median	50.0+	50.0+	50.0+	48.6	50.0+	50.0+	50.0+
$10,000 to $19,999	333	68	173	319	99	60	109
Less than 20 percent	24	–	11	86	6	6	40
20 to 24 percent	34	–	34	14	10	10	7
25 to 29 percent	25	18	–	22	6	6	15
30 to 34 percent	29	10	11	63	6	–	8
35 percent or more	221	40	117	128	66	33	39
Not computed	–	–	–	6	5	5	–
Median	42.1	41.9	41.0	32.7	43.1	38.1	27.5
$20,000 to $34,999	415	123	177	334	81	46	156
Less than 20 percent	55	9	27	68	–	–	61
20 to 24 percent	84	55	29	34	25	18	29
25 to 29 percent	64	35	22	51	25	16	17
30 to 34 percent	69	8	29	36	8	–	32
35 percent or more	139	12	70	94	10	5	17
Not computed	4	4	–	51	13	7	–
Median	30.2	24.6	31.8	28.9	26.8	25.5	22.9
$35,000 or more	462	233	151	199	69	58	115
Less than 20 percent	347	165	129	133	59	48	103
20 to 24 percent	91	62	4	47	7	7	12
25 to 29 percent	12	6	6	–	3	3	–
30 to 34 percent	–	–	–	–	–	–	–
35 percent or more	–	–	–	–	–	–	–
Not computed	12	–	12	19	–	–	–
Median	15.6	15.4	13.9	16.0	15.8	14.8	14.9

TIPSII [UPF] GH209 CENSUS90 71580800 07/22/93 9:14 AM MACHINE: C DATA:CENSUS90*H2TIPSDA09. 07/14/93 15:05:23 TAPE: NONE FRAME: 145
TSF:CENSUS90*92. 07/14/93 15:06:19 UTF:CENSUS90*93. 07/14/93 15:06:19 META:CENSUS90*H2TABLES09. 07/14/93 15:22:01

Table 79. **Structural Characteristics: 1990**

[Data based on sample and subject to sampling variability, see text. For definitions of terms and meanings of symbols, see text]

Place and [In Selected States] County Subdivision [10,000 or More Persons]	Ansonia city	Ansonia town	Avon town	Berlin town	Bethel town	Bloomfield town	Branford town	Bridgeport city	Bridgeport town	Bristol city
TENURE AND VACANCY STATUS										
All housing units	**7 503**	**7 503**	**5 709**	**6 204**	**6 399**	**7 738**	**13 056**	**57 224**	**57 224**	**24 989**
Owner occupied	4 135	4 135	4 493	5 204	4 630	5 814	8 038	23 104	23 104	14 958
Renter occupied	3 024	3 024	873	820	1 545	1 660	3 625	29 224	29 224	8 998
Vacant for sale only	54	54	99	77	15	75	206	618	618	171
Vacant for rent	153	153	85	42	101	100	559	2 810	2 810	492
Vacant for seasonal, recreational, or occasional use	21	21	53	4	10	8	514	47	47	25
All other vacants	116	116	106	57	98	81	114	1 421	1 421	345
Condominium housing units	**127**	**127**	**1 264**	**110**	**662**	**903**	**3 444**	**6 164**	**6 164**	**2 058**
Owner occupied	84	84	827	22	497	651	2 160	3 667	3 667	1 362
Renter occupied	43	43	295	44	139	159	854	1 937	1 937	562
Vacant	–	–	142	44	26	93	430	560	560	134
YEAR STRUCTURE BUILT										
All housing units	**7 503**	**7 503**	**5 709**	**6 204**	**6 399**	**7 738**	**13 056**	**57 224**	**57 224**	**24 989**
1989 to March 1990	49	49	59	88	28	30	209	631	631	503
1985 to 1988	248	248	742	586	614	638	2 085	2 665	2 665	2 549
1980 to 1984	158	158	697	337	546	730	1 373	2 778	2 778	1 728
1970 to 1979	701	701	1 813	954	1 879	1 088	2 474	4 983	4 983	3 685
1960 to 1969	1 116	1 116	925	901	949	1 884	1 660	7 363	7 363	3 967
1950 to 1959	1 346	1 346	670	1 524	829	2 033	1 892	8 215	8 215	3 833
1940 to 1949	619	619	313	516	249	618	583	9 739	9 739	2 771
1939 or earlier	3 266	3 266	490	1 298	1 305	717	2 780	20 850	20 850	5 953
Median	1948	1948	1973	1958	1969	1963	1968	1948	1948	1960
Owner-occupied housing units	**4 135**	**4 135**	**4 493**	**5 204**	**4 630**	**5 814**	**8 038**	**23 104**	**23 104**	**14 958**
1989 to March 1990	33	33	48	64	28	30	70	77	77	254
1985 to 1988	73	73	616	538	423	571	1 052	1 259	1 259	1 673
1980 to 1984	72	72	530	296	391	409	823	796	796	1 086
1970 to 1979	322	322	1 289	811	1 435	581	1 701	1 911	1 911	1 814
1960 to 1969	730	730	797	790	669	1 368	1 168	2 767	2 767	2 628
1950 to 1959	1 032	1 032	623	1 416	691	1 821	1 385	3 934	3 934	2 976
1940 to 1949	365	365	267	478	227	458	352	4 230	4 230	1 776
1939 or earlier	1 508	1 508	323	811	766	576	1 487	8 130	8 130	2 751
Median	1952	1952	1972	1959	1969	1960	1967	1948	1948	1960
Renter-occupied housing units	**3 024**	**3 024**	**873**	**820**	**1 545**	**1 660**	**3 625**	**29 224**	**29 224**	**8 998**
1989 to March 1990	16	16	–	14	–	–	116	485	485	150
1985 to 1988	147	147	89	40	162	15	716	1 179	1 179	770
1980 to 1984	82	82	136	32	141	297	455	1 822	1 822	607
1970 to 1979	357	357	333	120	393	465	547	2 687	2 687	1 676
1960 to 1969	377	377	95	81	241	442	381	4 093	4 093	1 275
1950 to 1959	288	288	43	95	126	165	342	3 853	3 853	663
1940 to 1949	227	227	42	38	22	153	131	4 641	4 641	951
1939 or earlier	1 530	1 530	135	400	460	123	937	10 464	10 464	2 906
Median	1940–	1940–	1974	1943	1967	1969	1970	1949	1949	1960
BEDROOMS										
All housing units	**7 503**	**7 503**	**5 709**	**6 204**	**6 399**	**7 738**	**13 056**	**57 224**	**57 224**	**24 989**
None	141	141	17	26	213	55	300	1 579	1 579	221
1	656	656	342	456	523	792	1 814	11 460	11 460	3 996
2	2 967	2 967	1 405	1 039	1 451	2 014	4 831	24 416	24 416	8 479
3	3 002	3 002	1 896	3 430	2 385	3 386	4 225	15 270	15 270	9 309
4	602	602	1 694	1 075	1 602	1 239	1 472	3 215	3 215	2 499
5 or more	135	135	355	178	225	252	414	1 284	1 284	485
Occupied housing units	**7 159**	**7 159**	**5 366**	**6 024**	**6 175**	**7 474**	**11 663**	**52 328**	**52 328**	**23 956**
None	136	136	9	12	175	42	112	1 447	1 447	190
1	604	604	302	374	478	756	1 580	10 390	10 390	3 661
2	2 760	2 760	1 285	1 039	1 401	1 950	4 285	21 896	21 896	8 005
3	2 938	2 938	1 806	3 360	2 317	3 278	3 949	14 312	14 312	9 167
4	594	594	1 621	1 061	1 579	1 202	1 346	3 114	3 114	2 448
5 or more	127	127	343	178	225	246	391	1 169	1 169	485
All housing units	**7 503**	**7 503**	**5 709**	**6 204**	**6 399**	**7 738**	**13 056**	**57 224**	**57 224**	**24 989**
PLUMBING FACILITIES										
Complete plumbing facilities	7 418	7 418	5 703	6 194	6 392	7 731	13 044	56 812	56 812	24 954
Lacking complete plumbing facilities	85	85	6	10	7	7	12	412	412	35
SOURCE OF WATER										
Public system or private company	7 005	7 005	3 874	5 393	3 973	6 849	12 433	57 060	57 060	23 433
Individual drilled well	447	447	1 645	758	2 210	796	539	82	82	1 427
Individual dug well	51	51	185	53	167	85	47	48	48	129
Some other source	–	–	5	–	49	8	37	34	34	–
SEWAGE DISPOSAL										
Public sewer	7 412	7 412	2 723	4 781	3 506	6 633	10 730	56 255	56 255	23 296
Septic tank or cesspool	91	91	2 978	1 395	2 837	1 091	2 301	540	540	1 673
Other means	–	–	8	28	56	14	25	429	429	20
SELECTED CHARACTERISTICS										
Lacking complete kitchen facilities	90	90	–	48	15	9	57	651	651	84
Median rooms	5.1	5.1	6.9	6.3	6.1	5.9	5.3	4.7	4.7	5.1
SECOND MORTGAGE OR HOME EQUITY LOAN										
Specified owner-occupied housing units	**3 042**	**3 042**	**3 944**	**4 627**	**3 975**	**5 259**	**6 177**	**13 138**	**13 138**	**12 394**
With second mortgage or home equity loan	566	566	1 154	1 074	1 019	1 280	1 300	2 027	2 027	2 758
No second mortgage or home equity loan	2 476	2 476	2 790	3 553	2 956	3 979	4 877	11 111	11 111	9 636
CONDOMINIUM HOUSING UNITS										
Owner-occupied condominium housing units	**84**	**84**	**827**	**22**	**497**	**651**	**2 160**	**3 667**	**3 667**	**1 362**
Median selected monthly owner costs:										
With a mortgage (dollars)	963	963	1 000+	825	1 000+	1 000+	1 000+	949	949	1 000+
Not mortgaged (dollars)	–	–	500+	275	341	390	438	357	357	339
Median value (dollars)	96 100	96 100	170 800	88 800	142 600	141 600	136 700	96 400	96 400	110 900
MOBILE HOMES										
Owner-occupied mobile homes	**–**	**–**	**6**	**31**	**–**	**–**	**264**	**6**	**6**	**176**
Median selected monthly owner costs:										
With a mortgage (dollars)	–	–	750+	750+	–	–	750+	750+	750+	543
Not mortgaged (dollars)	–	–	–	400+	–	–	326	–	–	321

TIPSII [UPF] GH209 CENSUS90 71580800 07/22/93 9:14 AM MACHINE: C DATA:CENSUS90*H2TIPSDA09. 07/14/93 15:05:23 TAPE: NONE FRAME: 146
TSF:CENSUS90*92. 07/14/93 15:06:19 UTF:CENSUS90*93. 07/14/93 15:06:19 META:CENSUS90*H2TABLES09. 07/14/93 15:22:01

Table 79. **Structural Characteristics: 1990**—Con.

[Data based on sample and subject to sampling variability, see text. For definitions of terms and meanings of symbols, see text]

Place and [In Selected States] County Subdivision [10,000 or More Persons]	Bristol town	Brookfield town	Central Manchester CDP	Cheshire town	Clinton town	Colchester town	Conning Towers-Nautilus Park CDP	Coventry town	Cromwell town	Danbury city
TENURE AND VACANCY STATUS										
All housing units	**24 989**	**5 354**	**13 443**	**8 590**	**5 407**	**4 150**	**2 769**	**3 894**	**5 090**	**25 950**
Owner occupied	14 958	4 326	7 174	7 103	3 590	3 046	412	3 083	3 657	14 478
Renter occupied	8 998	613	5 687	1 237	1 069	849	2 271	551	1 205	9 616
Vacant for sale only	171	61	123	123	19	59	12	44	36	258
Vacant for rent	492	11	313	41	72	86	45	27	101	330
Vacant for seasonal, recreational, or occasional use	25	100	2	24	551	41	–	140	7	285
All other vacants	345	243	144	62	106	69	29	49	84	983
Condominium housing units	**2 058**	**787**	**968**	**979**	**420**	**194**	**53**	**92**	**1 572**	**4 116**
Owner occupied	1 362	493	454	664	95	146	6	92	1 061	2 173
Renter occupied	562	273	422	251	221	48	41	–	382	1 641
Vacant	134	21	92	64	104	–	6	–	129	302
YEAR STRUCTURE BUILT										
All housing units	**24 989**	**5 354**	**13 443**	**8 590**	**5 407**	**4 150**	**2 769**	**3 894**	**5 090**	**25 950**
1989 to March 1990	503	36	72	127	45	112	7	121	49	215
1985 to 1988	2 549	576	307	1 069	516	996	227	474	664	2 562
1980 to 1984	1 728	483	285	632	519	402	128	222	532	2 731
1970 to 1979	3 685	1 478	1 000	1 676	839	776	565	544	1 716	4 521
1960 to 1969	3 967	1 309	1 379	1 599	1 526	638	966	464	370	4 570
1950 to 1959	3 833	877	2 497	2 040	926	482	382	710	726	3 671
1940 to 1949	2 771	270	2 721	622	239	182	375	598	287	1 887
1939 or earlier	5 953	325	5 182	825	797	562	119	761	746	5 793
Median	1960	1969	1946	1965	1965	1973	1965	1958	1972	1964
Owner-occupied housing units	**14 958**	**4 326**	**7 174**	**7 103**	**3 590**	**3 046**	**412**	**3 083**	**3 657**	**14 478**
1989 to March 1990	254	29	15	80	29	101	4	108	40	125
1985 to 1988	1 673	494	70	919	304	749	22	414	473	1 438
1980 to 1984	1 086	320	137	579	352	357	67	175	287	1 341
1970 to 1979	1 814	1 180	384	1 356	636	596	96	392	1 208	2 639
1960 to 1969	2 628	1 162	461	1 289	1 123	536	79	414	284	3 296
1950 to 1959	2 976	686	1 907	1 820	614	368	63	559	649	2 458
1940 to 1949	1 776	217	2 048	492	130	96	22	489	262	1 058
1939 or earlier	2 751	238	2 152	568	402	243	59	532	454	2 123
Median	1960	1969	1947	1965	1966	1975	1968	1959	1971	1965
Renter-occupied housing units	**8 998**	**613**	**5 687**	**1 237**	**1 069**	**849**	**2 271**	**551**	**1 205**	**9 616**
1989 to March 1990	150	–	43	37	16	–	–	–	4	60
1985 to 1988	770	41	181	120	167	206	186	52	170	1 019
1980 to 1984	607	139	148	48	135	45	61	28	211	1 151
1970 to 1979	1 676	207	575	297	151	106	440	138	416	1 585
1960 to 1969	1 275	81	847	268	257	86	874	31	80	1 051
1950 to 1959	663	48	578	145	125	100	313	102	77	932
1940 to 1949	951	25	605	126	34	57	341	45	15	665
1939 or earlier	2 906	72	2 710	196	184	249	56	155	232	3 153
Median	1960	1974	1942	1966	1967	1962	1965	1957	1975	1961
BEDROOMS										
All housing units	**24 989**	**5 354**	**13 443**	**8 590**	**5 407**	**4 150**	**2 769**	**3 894**	**5 090**	**25 950**
None	221	8	190	9	37	28	2	12	57	802
1	3 996	321	2 035	478	598	274	108	319	628	3 790
2	8 479	935	4 734	1 536	1 354	1 108	831	941	1 814	8 313
3	9 309	2 158	5 290	3 751	2 279	2 114	1 457	2 013	1 858	8 719
4	2 499	1 651	1 007	2 413	1 029	518	365	539	659	3 627
5 or more	485	281	187	403	110	108	6	70	74	699
Occupied housing units	**23 956**	**4 939**	**12 861**	**8 340**	**4 659**	**3 895**	**2 683**	**3 634**	**4 862**	**24 094**
None	190	8	170	9	31	24	2	–	57	690
1	3 661	310	1 874	452	452	228	96	264	559	3 544
2	8 005	852	4 484	1 443	1 126	1 011	801	867	1 697	7 608
3	9 167	1 980	5 146	3 675	2 114	2 040	1 413	1 904	1 834	8 203
4	2 448	1 527	1 000	2 379	870	494	365	533	641	3 411
5 or more	485	262	187	382	66	98	6	66	74	638
All housing units	**24 989**	**5 354**	**13 443**	**8 590**	**5 407**	**4 150**	**2 769**	**3 894**	**5 090**	**25 950**
PLUMBING FACILITIES										
Complete plumbing facilities	24 954	5 348	13 362	8 579	5 320	4 150	2 764	3 849	5 081	25 779
Lacking complete plumbing facilities	35	6	81	11	87	–	5	45	9	171
SOURCE OF WATER										
Public system or private company	23 433	1 833	13 316	6 420	3 372	1 815	2 763	838	4 451	18 983
Individual drilled well	1 427	3 235	127	1 869	1 765	1 881	–	2 566	587	6 500
Individual dug well	129	216	–	286	270	427	–	482	52	431
Some other source	–	70	–	15	–	27	6	8	–	36
SEWAGE DISPOSAL										
Public sewer	23 296	622	13 071	4 502	512	1 580	2 555	372	4 416	16 609
Septic tank or cesspool	1 673	4 687	372	4 077	4 875	2 560	204	3 479	674	9 181
Other means	20	45	–	11	20	10	10	43	–	160
SELECTED CHARACTERISTICS										
Lacking complete kitchen facilities	84	–	123	17	25	–	4	37	–	220
Median rooms	5.1	6.9	5.3	6.7	5.9	5.8	5.7	5.8	5.4	5.2
SECOND MORTGAGE OR HOME EQUITY LOAN										
Specified owner-occupied housing units	**12 394**	**3 686**	**6 038**	**6 185**	**2 981**	**2 319**	**243**	**2 608**	**2 932**	**10 652**
With second mortgage or home equity loan	2 758	996	1 157	1 900	876	639	59	755	739	2 286
No second mortgage or home equity loan	9 636	2 690	4 881	4 285	2 105	1 680	184	1 853	2 193	8 366
CONDOMINIUM HOUSING UNITS										
Owner-occupied condominium housing units	**1 362**	**493**	**454**	**664**	**95**	**146**	**6**	**92**	**1 061**	**2 173**
Median selected monthly owner costs:										
With a mortgage (dollars)	1 000+	1 000+	859	1 000+	1 000+	1 000+	625	1 000+	1 000+	1 000+
Not mortgaged (dollars)	339	375	400	332	385	325	–	–	408	360
Median value (dollars)	110 900	141 900	104 700	141 200	121 000	122 500	112 500	119 300	118 500	129 200
MOBILE HOMES										
Owner-occupied mobile homes	**176**	**5**	**–**	**–**	**221**	**168**	**134**	**–**	**–**	**422**
Median selected monthly owner costs:										
With a mortgage (dollars)	543	–	–	–	695	550	393	–	–	750+
Not mortgaged (dollars)	321	175	–	–	359	385	400+	–	–	388

TIPSII [UPF] GH209 CENSUS90 71580800 07/22/93 9:14 AM MACHINE: C DATA:CENSUS90*H2TIPSDA09. 07/14/93 15:05:23 TAPE: NONE FRAME: 147
TSF:CENSUS90*92. 07/14/93 15:06:19 UTF:CENSUS90*93. 07/14/93 15:06:19 META:CENSUS90*H2TABLES09. 07/14/93 15:22:01

[Data based on sample and subject to sampling variability, see text. For definitions of terms and meanings of symbols, see text]

Place and [In Selected States] County Subdivision [10,000 or More Persons]	Danbury town	Darien town	Darien CDP	Derby city	Derby town	East Hampton town	East Hartford town	East Hartford CDP	East Haven town	East Haven CDP
TENURE AND VACANCY STATUS										
All housing units	**25 950**	**6 657**	**6 627**	**5 269**	**5 269**	**4 205**	**21 274**	**21 274**	**10 580**	**10 580**
Owner occupied	14 478	5 491	5 461	2 882	2 882	2 988	12 108	12 108	7 524	7 524
Renter occupied	9 616	913	913	2 092	2 092	782	8 235	8 235	2 535	2 535
Vacant for sale only	258	123	123	45	45	74	169	169	171	171
Vacant for rent	330	31	31	188	188	49	562	562	208	208
Vacant for seasonal, recreational, or occasional use	285	54	54	36	36	223	22	22	57	57
All other vacants	983	45	45	26	26	89	178	178	85	85
Condominium housing units	**4 116**	**159**	**159**	**659**	**659**	**363**	**1 152**	**1 152**	**1 463**	**1 463**
Owner occupied	2 173	57	57	523	523	137	543	543	879	879
Renter occupied	1 641	50	50	93	93	162	408	408	419	419
Vacant	302	52	52	43	43	64	201	201	165	165
YEAR STRUCTURE BUILT										
All housing units	**25 950**	**6 657**	**6 627**	**5 269**	**5 269**	**4 205**	**21 274**	**21 274**	**10 580**	**10 580**
1989 to March 1990	215	97	97	154	154	93	256	256	295	295
1985 to 1988	2 562	210	210	418	418	556	722	722	1 094	1 094
1980 to 1984	2 731	151	146	113	113	267	578	578	548	548
1970 to 1979	4 521	427	427	767	767	780	2 265	2 265	1 635	1 635
1960 to 1969	4 570	767	767	550	550	524	5 920	5 920	1 344	1 344
1950 to 1959	3 671	1 729	1 729	1 113	1 113	524	4 882	4 882	2 798	2 798
1940 to 1949	1 887	888	881	563	563	507	2 954	2 954	1 120	1 120
1939 or earlier	5 793	2 388	2 370	1 591	1 591	954	3 697	3 697	1 746	1 746
Median	1964	1950	1950	1954	1954	1962	1958	1958	1959	1959
Owner-occupied housing units	**14 478**	**5 491**	**5 461**	**2 882**	**2 882**	**2 988**	**12 108**	**12 108**	**7 524**	**7 524**
1989 to March 1990	125	43	43	35	35	52	196	196	165	165
1985 to 1988	1 438	118	118	238	238	386	482	482	689	689
1980 to 1984	1 341	131	126	87	87	149	252	252	251	251
1970 to 1979	2 639	372	372	485	485	663	874	874	778	778
1960 to 1969	3 296	685	685	287	287	458	2 898	2 898	1 045	1 045
1950 to 1959	2 458	1 530	1 530	809	809	425	3 646	3 646	2 339	2 339
1940 to 1949	1 058	727	720	216	216	325	1 846	1 846	946	946
1939 or earlier	2 123	1 885	1 867	725	725	530	1 914	1 914	1 311	1 311
Median	1965	1951	1951	1956	1956	1965	1956	1956	1956	1956
Renter-occupied housing units	**9 616**	**913**	**913**	**2 092**	**2 092**	**782**	**8 235**	**8 235**	**2 535**	**2 535**
1989 to March 1990	60	–	–	103	103	–	20	20	62	62
1985 to 1988	1 019	79	79	168	168	147	207	207	331	331
1980 to 1984	1 151	20	20	26	26	90	314	314	278	278
1970 to 1979	1 585	39	39	241	241	84	1 255	1 255	755	755
1960 to 1969	1 051	52	52	236	236	47	2 728	2 728	243	243
1950 to 1959	932	144	144	252	252	46	1 170	1 170	367	367
1940 to 1949	665	138	138	311	311	54	948	948	161	161
1939 or earlier	3 153	441	441	755	755	314	1 593	1 593	338	338
Median	1961	1941	1941	1949	1949	1955	1961	1961	1972	1972
BEDROOMS										
All housing units	**25 950**	**6 657**	**6 627**	**5 269**	**5 269**	**4 205**	**21 274**	**21 274**	**10 580**	**10 580**
None	802	14	14	64	64	24	417	417	240	240
1	3 790	225	225	670	670	378	3 494	3 494	1 231	1 231
2	8 313	669	669	2 069	2 069	1 151	7 044	7 044	3 711	3 711
3	8 719	2 121	2 108	1 945	1 945	1 937	8 173	8 173	4 068	4 068
4	3 627	2 469	2 459	395	395	602	1 871	1 871	1 160	1 160
5 or more	699	1 159	1 152	126	126	113	275	275	170	170
Occupied housing units	**24 094**	**6 404**	**6 374**	**4 974**	**4 974**	**3 770**	**20 343**	**20 343**	**10 059**	**10 059**
None	690	14	14	64	64	14	406	406	225	225
1	3 544	179	179	640	640	297	3 194	3 194	1 156	1 156
2	7 608	623	623	1 873	1 873	950	6 648	6 648	3 427	3 427
3	8 203	2 094	2 081	1 880	1 880	1 837	7 964	7 964	3 940	3 940
4	3 411	2 374	2 364	391	391	572	1 856	1 856	1 141	1 141
5 or more	638	1 120	1 113	126	126	100	275	275	170	170
All housing units	**25 950**	**6 657**	**6 627**	**5 269**	**5 269**	**4 205**	**21 274**	**21 274**	**10 580**	**10 580**
PLUMBING FACILITIES										
Complete plumbing facilities	25 779	6 635	6 605	5 225	5 225	4 188	21 192	21 192	10 573	10 573
Lacking complete plumbing facilities	171	22	22	44	44	17	82	82	7	7
SOURCE OF WATER										
Public system or private company	18 983	5 920	5 902	4 865	4 865	573	21 149	21 149	10 259	10 259
Individual drilled well	6 500	612	600	297	297	3 073	112	112	264	264
Individual dug well	431	125	125	107	107	534	13	13	57	57
Some other source	36	–	–	–	–	25	–	–	–	–
SEWAGE DISPOSAL										
Public sewer	16 609	4 255	4 237	5 058	5 058	2 277	20 871	20 871	10 138	10 138
Septic tank or cesspool	9 181	2 396	2 384	211	211	1 876	386	386	431	431
Other means	160	6	6	–	–	52	17	17	11	11
SELECTED CHARACTERISTICS										
Lacking complete kitchen facilities	220	12	12	–	–	15	141	141	47	47
Median rooms	5.2	7.7	7.7	5.0	5.0	5.8	5.1	5.1	5.3	5.3
SECOND MORTGAGE OR HOME EQUITY LOAN										
Specified owner-occupied housing units	**10 652**	**5 156**	**5 126**	**1 945**	**1 945**	**2 471**	**10 149**	**10 149**	**6 221**	**6 221**
With second mortgage or home equity loan	2 286	1 218	1 206	398	398	849	1 802	1 802	1 076	1 076
No second mortgage or home equity loan	8 366	3 938	3 920	1 547	1 547	1 622	8 347	8 347	5 145	5 145
CONDOMINIUM HOUSING UNITS										
Owner-occupied condominium housing units	**2 173**	**57**	**57**	**523**	**523**	**137**	**543**	**543**	**879**	**879**
Median selected monthly owner costs:										
With a mortgage (dollars)	1 000+	1 000+	1 000+	1 000+	1 000+	1 000+	865	865	1 000+	1 000+
Not mortgaged (dollars)	360	500+	500+	399	399	–	329	329	337	337
Median value (dollars)	129 200	433 900	433 900	128 200	128 200	126 800	88 800	88 800	108 600	108 600
MOBILE HOMES										
Owner-occupied mobile homes	**422**	**5**	**5**	**–**	**–**	**24**	**640**	**640**	**–**	**–**
Median selected monthly owner costs:										
With a mortgage (dollars)	750+	–	–	–	–	750+	681	681	–	–
Not mortgaged (dollars)	388	400+	400+	–	–	325	332	332	–	–

TIPSII [UPF] GH209 CENSUS90 71580800 07/22/93 9:14 AM MACHINE: C DATA:CENSUS90*H2TIPSDA09. 07/14/93 15:05:23 TAPE: NONE FRAME: 148
TSF:CENSUS90*92. 07/14/93 15:06:19 UTF:CENSUS90*93. 07/14/93 15:06:19 META:CENSUS90*H2TABLES09. 07/14/93 15:22:01

Table 79. **Structural Characteristics: 1990**—Con.

[Data based on sample and subject to sampling variability, see text. For definitions of terms and meanings of symbols, see text]

Place and [In Selected States] County Subdivision [10,000 or More Persons]	East Lyme town	East Windsor town	Ellington town	Enfield town	Fairfield town	Farmington town	Glastonbury town	Greenwich town	Griswold town	Groton town
TENURE AND VACANCY STATUS										
All housing units	**6 772**	**4 115**	**4 562**	**16 614**	**20 204**	**8 654**	**10 948**	**23 515**	**4 211**	**16 598**
Owner occupied	4 326	2 400	3 019	12 172	15 557	5 999	8 304	15 049	2 614	7 048
Renter occupied	1 177	1 500	1 263	3 813	3 814	2 214	2 249	7 143	1 219	7 805
Vacant for sale only	30	54	18	177	234	174	214	384	48	334
Vacant for rent	130	80	114	297	188	143	116	273	92	687
Vacant for seasonal, recreational, or occasional use	1 056	33	72	32	239	47	10	249	124	449
All other vacants	53	48	76	123	172	77	55	417	114	275
Condominium housing units	**510**	**404**	**333**	**1 230**	**1 344**	**1 879**	**1 523**	**1 901**	**145**	**1 083**
Owner occupied	334	276	266	895	814	1 067	934	1 139	60	512
Renter occupied	142	95	57	241	397	602	455	546	67	321
Vacant	34	33	10	94	133	210	134	216	18	250
YEAR STRUCTURE BUILT										
All housing units	**6 772**	**4 115**	**4 562**	**16 614**	**20 204**	**8 654**	**10 948**	**23 515**	**4 211**	**16 598**
1989 to March 1990	95	54	54	125	90	196	104	218	88	684
1985 to 1988	505	808	730	2 049	697	1 586	1 288	918	426	1 662
1980 to 1984	397	168	398	733	735	800	1 079	923	490	1 115
1970 to 1979	1 421	843	1 101	1 514	1 949	1 921	2 614	2 932	837	2 792
1960 to 1969	1 338	491	741	3 821	3 387	1 469	1 803	3 041	497	3 239
1950 to 1959	995	702	701	4 580	5 146	1 348	1 906	4 578	679	2 411
1940 to 1949	597	268	176	1 070	3 507	489	692	2 233	237	1 683
1939 or earlier	1 424	781	661	2 722	4 693	845	1 462	8 672	957	3 012
Median	1963	1966	1970	1960	1954	1971	1968	1952	1965	1964
Owner-occupied housing units	**4 326**	**2 400**	**3 019**	**12 172**	**15 557**	**5 999**	**8 304**	**15 049**	**2 614**	**7 048**
1989 to March 1990	79	30	54	80	52	117	77	85	40	141
1985 to 1988	345	421	336	1 347	502	1 020	1 091	360	343	661
1980 to 1984	264	86	229	343	488	557	764	519	348	344
1970 to 1979	1 066	325	758	953	1 347	1 225	2 109	1 685	604	924
1960 to 1969	1 004	315	527	3 437	2 740	902	1 428	2 119	323	1 280
1950 to 1959	601	527	563	4 221	4 246	1 180	1 584	3 511	367	1 415
1940 to 1949	296	195	168	656	2 757	390	499	1 508	125	735
1939 or earlier	671	501	384	1 135	3 425	608	752	5 262	464	1 548
Median	1966	1960	1967	1960	1954	1969	1969	1952	1970	1959
Renter-occupied housing units	**1 177**	**1 500**	**1 263**	**3 813**	**3 814**	**2 214**	**2 249**	**7 143**	**1 219**	**7 805**
1989 to March 1990	–	7	–	13	24	38	–	55	–	302
1985 to 1988	118	325	336	609	126	536	152	463	32	597
1980 to 1984	99	82	129	337	230	185	272	335	124	706
1970 to 1979	239	473	275	523	487	563	467	1 081	147	1 662
1960 to 1969	193	150	200	333	559	501	323	778	134	1 774
1950 to 1959	172	161	71	283	701	158	253	832	250	915
1940 to 1949	127	62	–	387	661	61	181	683	99	781
1939 or earlier	229	240	252	1 328	1 026	172	601	2 916	433	1 068
Median	1963	1973	1974	1957	1953	1974	1963	1950	1953	1966
BEDROOMS										
All housing units	**6 772**	**4 115**	**4 562**	**16 614**	**20 204**	**8 654**	**10 948**	**23 515**	**4 211**	**16 598**
None	40	24	35	255	123	62	71	328	46	216
1	463	670	1 186	1 434	1 106	893	926	2 681	421	2 145
2	1 716	1 645	664	3 699	4 043	2 645	2 422	4 550	1 354	6 078
3	2 856	1 268	1 747	7 168	8 447	3 123	4 094	7 124	1 833	5 757
4	1 385	418	855	3 691	4 821	1 547	2 923	5 001	487	1 981
5 or more	312	90	75	367	1 664	384	512	3 831	70	421
Occupied housing units	**5 503**	**3 900**	**4 282**	**15 985**	**19 371**	**8 213**	**10 553**	**22 192**	**3 833**	**14 853**
None	31	24	35	249	116	60	67	308	38	131
1	373	646	1 083	1 284	1 010	814	884	2 503	373	1 830
2	1 352	1 496	573	3 371	3 872	2 477	2 246	4 247	1 217	5 381
3	2 349	1 240	1 690	7 041	8 136	3 002	3 998	6 758	1 690	5 351
4	1 168	413	826	3 673	4 635	1 479	2 853	4 761	453	1 814
5 or more	230	81	75	367	1 602	381	505	3 615	62	346
All housing units	**6 772**	**4 115**	**4 562**	**16 614**	**20 204**	**8 654**	**10 948**	**23 515**	**4 211**	**16 598**
PLUMBING FACILITIES										
Complete plumbing facilities	6 756	4 082	4 522	16 592	20 186	8 654	10 943	23 438	4 181	16 545
Lacking complete plumbing facilities	16	33	40	22	18	–	5	77	30	53
SOURCE OF WATER										
Public system or private company	5 015	2 670	2 726	15 821	19 564	6 440	7 190	20 655	2 433	15 035
Individual drilled well	1 347	1 243	1 581	599	553	2 067	3 529	2 558	1 332	1 163
Individual dug well	397	190	237	189	74	126	211	284	417	379
Some other source	13	12	18	5	13	21	18	18	29	21
SEWAGE DISPOSAL										
Public sewer	642	2 738	2 119	15 492	16 640	7 129	6 570	17 573	1 648	13 978
Septic tank or cesspool	6 056	1 371	2 420	1 104	3 541	1 513	4 356	5 842	2 506	2 578
Other means	74	6	23	18	23	12	22	100	57	42
SELECTED CHARACTERISTICS										
Lacking complete kitchen facilities	13	18	–	29	26	16	6	161	14	98
Median rooms	6.1	5.0	5.6	5.7	6.5	5.9	6.6	6.6	5.2	5.2
SECOND MORTGAGE OR HOME EQUITY LOAN										
Specified owner-occupied housing units	**3 798**	**1 782**	**2 468**	**10 854**	**13 733**	**4 986**	**7 161**	**12 122**	**1 947**	**5 431**
With second mortgage or home equity loan	928	443	591	2 706	3 060	1 206	2 121	2 421	330	1 081
No second mortgage or home equity loan	2 870	1 339	1 877	8 148	10 673	3 780	5 040	9 701	1 617	4 350
CONDOMINIUM HOUSING UNITS										
Owner-occupied condominium housing units	**334**	**276**	**266**	**895**	**814**	**1 067**	**934**	**1 139**	**60**	**512**
Median selected monthly owner costs:										
With a mortgage (dollars)	1 000+	1 000+	978	1 000+	1 000+	1 000+	1 000+	1 000+	979	985
Not mortgaged (dollars)	450	444	242	427	500+	489	399	500+	–	314
Median value (dollars)	116 900	132 800	105 300	135 200	184 600	145 300	147 900	290 000	86 800	98 700
MOBILE HOMES										
Owner-occupied mobile homes	**7**	**197**	**8**	**12**	**–**	**–**	**7**	**5**	**153**	**650**
Median selected monthly owner costs:										
With a mortgage (dollars)	–	492	750+	750+	–	–	–	–	526	609
Not mortgaged (dollars)	275	316	–	175	–	–	325	375	262	400+

TIPSII [UPF] GH209 CENSUS90 71580800 07/22/93 9:14 AM MACHINE: C DATA:CENSUS90*H2TIPSDA09. 07/14/93 15:05:23 TAPE: NONE FRAME: 149
TSF:CENSUS90*92. 07/14/93 15:06:19 UTF:CENSUS90*93. 07/14/93 15:06:19 META:CENSUS90*H2TABLES09. 07/14/93 15:22:01

Table 79. **Structural Characteristics: 1990**—Con.

[Data based on sample and subject to sampling variability, see text. For definitions of terms and meanings of symbols, see text]

Place and [In Selected States] County Subdivision [10,000 or More Persons]	Guilford town	Hamden town	Hartford city	Hartford town	Killingly town	Ledyard town	Madison town	Manchester town	Mansfield town	Meriden city
TENURE AND VACANCY STATUS										
All housing units	**7 765**	**21 738**	**56 098**	**56 098**	**6 480**	**5 250**	**6 511**	**21 704**	**5 158**	**24 826**
Owner occupied	6 053	14 492	12 148	12 148	3 803	4 049	4 744	12 340	2 987	14 071
Renter occupied	1 128	6 149	39 316	39 316	2 070	999	828	8 405	1 944	9 169
Vacant for sale only	116	243	227	227	87	31	144	214	38	192
Vacant for rent	66	499	3 509	3 509	111	65	26	540	110	793
Vacant for seasonal, recreational, or occasional use	323	57	33	33	238	9	700	14	21	23
All other vacants	79	298	865	865	171	97	69	191	58	578
Condominium housing units	**485**	**2 782**	**2 891**	**2 891**	**132**	**249**	**533**	**2 352**	**460**	**2 693**
Owner occupied	332	1 667	1 142	1 142	55	135	353	1 388	197	1 788
Renter occupied	120	874	1 343	1 343	52	110	110	758	231	732
Vacant	33	241	406	406	25	4	70	206	32	173
YEAR STRUCTURE BUILT										
All housing units	**7 765**	**21 738**	**56 098**	**56 098**	**6 480**	**5 250**	**6 511**	**21 704**	**5 158**	**24 826**
1989 to March 1990	120	280	810	810	177	100	60	334	94	436
1985 to 1988	722	1 338	2 289	2 289	457	446	633	1 262	558	1 740
1980 to 1984	693	1 073	2 082	2 082	530	453	586	935	402	1 419
1970 to 1979	2 333	3 316	6 125	6 125	1 025	1 018	1 802	3 437	833	4 327
1960 to 1969	1 170	3 570	8 017	8 017	702	1 724	1 569	3 105	1 096	3 300
1950 to 1959	956	4 475	8 101	8 101	835	780	627	3 430	978	4 148
1940 to 1949	481	2 952	7 861	7 861	511	177	258	3 177	445	2 084
1939 or earlier	1 290	4 734	20 813	20 813	2 243	552	976	6 024	752	7 372
Median	1970	1957	1949	1949	1956	1966	1969	1955	1964	1957
Owner-occupied housing units	**6 053**	**14 492**	**12 148**	**12 148**	**3 803**	**4 049**	**4 744**	**12 340**	**2 987**	**14 071**
1989 to March 1990	81	156	65	65	91	74	21	128	26	186
1985 to 1988	567	868	322	322	327	373	428	734	316	1 031
1980 to 1984	564	524	154	154	279	372	439	553	208	771
1970 to 1979	1 985	1 540	378	378	681	835	1 440	1 597	520	2 265
1960 to 1969	1 001	2 047	845	845	555	1 308	1 294	1 533	646	1 923
1950 to 1959	708	3 652	2 126	2 126	493	642	446	2 647	573	3 084
1940 to 1949	318	2 364	2 184	2 184	404	112	141	2 442	215	1 315
1939 or earlier	829	3 341	6 074	6 074	973	333	535	2 706	483	3 496
Median	1971	1954	1940	1940	1961	1967	1970	1954	1963	1957
Renter-occupied housing units	**1 128**	**6 149**	**39 316**	**39 316**	**2 070**	**999**	**828**	**8 405**	**1 944**	**9 169**
1989 to March 1990	9	77	607	607	24	–	25	130	56	162
1985 to 1988	96	421	1 668	1 668	106	62	93	414	225	613
1980 to 1984	114	406	1 803	1 803	239	72	69	378	167	606
1970 to 1979	228	1 537	5 207	5 207	275	180	242	1 707	270	1 806
1960 to 1969	96	1 303	6 550	6 550	136	329	89	1 388	408	1 249
1950 to 1959	120	726	5 377	5 377	197	135	51	723	394	913
1940 to 1949	93	465	5 095	5 095	52	65	46	667	197	653
1939 or earlier	372	1 214	13 009	13 009	1 041	156	213	2 998	227	3 167
Median	1958	1965	1953	1953	1940–	1964	1971	1957	1964	1958
BEDROOMS										
All housing units	**7 765**	**21 738**	**56 098**	**56 098**	**6 480**	**5 250**	**6 511**	**21 704**	**5 158**	**24 826**
None	65	474	2 950	2 950	72	5	51	204	18	265
1	594	2 790	17 137	17 137	770	196	480	3 122	882	3 615
2	1 598	6 606	20 941	20 941	1 966	984	1 108	7 307	1 587	9 147
3	3 203	8 854	11 347	11 347	2 621	2 284	2 074	8 253	1 653	8 896
4	1 846	2 383	2 545	2 545	888	1 552	2 296	2 400	798	2 375
5 or more	459	631	1 178	1 178	163	229	502	418	220	528
Occupied housing units	**7 181**	**20 641**	**51 464**	**51 464**	**5 873**	**5 048**	**5 572**	**20 745**	**4 931**	**23 240**
None	61	462	2 519	2 519	58	5	41	184	12	211
1	486	2 548	15 437	15 437	690	151	310	2 852	819	3 255
2	1 339	6 048	19 242	19 242	1 652	916	904	6 883	1 489	8 450
3	3 073	8 662	10 686	10 686	2 460	2 251	1 824	8 058	1 616	8 543
4	1 772	2 305	2 436	2 436	855	1 501	2 089	2 350	790	2 272
5 or more	450	616	1 144	1 144	158	224	404	418	205	509
All housing units	**7 765**	**21 738**	**56 098**	**56 098**	**6 480**	**5 250**	**6 511**	**21 704**	**5 158**	**24 826**
PLUMBING FACILITIES										
Complete plumbing facilities	7 765	21 671	55 299	55 299	6 475	5 205	6 478	21 619	5 148	24 678
Lacking complete plumbing facilities	–	67	799	799	5	45	33	85	10	148
SOURCE OF WATER										
Public system or private company	2 739	20 443	56 014	56 014	3 141	2 055	3 090	20 678	1 908	24 614
Individual drilled well	4 549	1 154	61	61	2 601	2 550	3 046	965	2 677	179
Individual dug well	435	141	–	–	664	605	367	52	525	33
Some other source	42	–	23	23	74	40	8	9	48	–
SEWAGE DISPOSAL										
Public sewer	389	19 687	55 251	55 251	3 588	843	395	19 925	1 470	23 115
Septic tank or cesspool	7 277	2 036	247	247	2 877	4 367	6 080	1 779	3 657	1 641
Other means	99	15	600	600	15	40	36	–	31	70
SELECTED CHARACTERISTICS										
Lacking complete kitchen facilities	13	36	899	899	14	32	7	123	42	134
Median rooms	6.7	5.6	4.2	4.2	5.2	6.7	7.2	5.4	5.1	5.1
SECOND MORTGAGE OR HOME EQUITY LOAN										
Specified owner-occupied housing units	**5 363**	**12 388**	**6 591**	**6 591**	**2 868**	**3 507**	**4 205**	**10 491**	**2 240**	**11 013**
With second mortgage or home equity loan	1 552	2 489	1 430	1 430	535	958	1 301	2 361	545	2 284
No second mortgage or home equity loan	3 811	9 899	5 161	5 161	2 333	2 549	2 904	8 130	1 695	8 729
CONDOMINIUM HOUSING UNITS										
Owner-occupied condominium housing units	**332**	**1 667**	**1 142**	**1 142**	**55**	**135**	**353**	**1 388**	**197**	**1 788**
Median selected monthly owner costs:										
With a mortgage (dollars)	1 000+	1 000+	862	862	804	830	1 000+	962	1 000+	965
Not mortgaged (dollars)	426	436	453	453	–	325	500+	371	429	366
Median value (dollars)	142 400	124 200	89 600	89 600	70 800	88 000	192 000	127 400	111 100	112 900
MOBILE HOMES										
Owner-occupied mobile homes	**9**	**4**	**4**	**4**	**189**	**131**	**–**	**6**	**252**	**151**
Median selected monthly owner costs:										
With a mortgage (dollars)	–	750+	–	–	644	665	–	–	680	650
Not mortgaged (dollars)	375	–	400+	400+	292	350	–	400+	353	375

TIPSII [UPF] GH209 CENSUS90 71580800 07/22/93 9:14 AM MACHINE: C DATA:CENSUS90*H2TIPSDA09. 07/14/93 15:05:23 TAPE: NONE FRAME: 150
TSF:CENSUS90*92. 07/14/93 15:06:19 UTF:CENSUS90*93. 07/14/93 15:06:19 META:CENSUS90*H2TABLES09. 07/14/93 15:22:01

Table 79. **Structural Characteristics: 1990**—Con.

[Data based on sample and subject to sampling variability, see text. For definitions of terms and meanings of symbols, see text]

Place and [In Selected States] County Subdivision [10,000 or More Persons]	Meriden town	Middletown city	Middletown town	Milford town	Milford city (remainder)	Monroe town	Montville town	Naugatuck borough	Naugatuck town	New Britain city
TENURE AND VACANCY STATUS										
All housing units	**24 826**	**18 102**	**18 102**	**20 149**	**19 339**	**5 596**	**6 283**	**11 930**	**11 930**	**32 335**
Owner occupied	14 071	8 535	8 535	14 358	13 873	4 940	4 595	7 606	7 606	13 005
Renter occupied	9 169	8 286	8 286	4 493	4 243	486	1 354	3 724	3 724	17 165
Vacant for sale only	192	246	246	271	261	82	62	101	101	166
Vacant for rent	793	708	708	338	322	32	142	280	280	1 353
Vacant for seasonal, recreational, or occasional use	23	92	92	336	301	13	47	21	21	45
All other vacants	578	235	235	353	339	43	83	198	198	601
Condominium housing units	**2 693**	**2 005**	**2 005**	**2 312**	**2 182**	**519**	**246**	**1 159**	**1 159**	**2 158**
Owner occupied	1 788	1 331	1 331	1 253	1 190	284	93	749	749	897
Renter occupied	732	454	454	784	729	167	146	306	306	1 065
Vacant	173	220	220	275	263	68	7	104	104	196
YEAR STRUCTURE BUILT										
All housing units	**24 826**	**18 102**	**18 102**	**20 149**	**19 339**	**5 596**	**6 283**	**11 930**	**11 930**	**32 335**
1989 to March 1990	436	646	646	104	98	119	55	225	225	522
1985 to 1988	1 740	2 762	2 762	884	866	849	458	928	928	1 965
1980 to 1984	1 419	744	744	1 308	1 284	584	521	1 482	1 482	1 078
1970 to 1979	4 327	3 409	3 409	2 861	2 791	874	1 014	2 372	2 372	2 933
1960 to 1969	3 300	2 672	2 672	3 006	2 919	1 383	1 989	1 444	1 444	4 084
1950 to 1959	4 148	2 118	2 118	4 101	4 034	1 086	953	1 891	1 891	5 902
1940 to 1949	2 084	1 279	1 279	2 868	2 785	221	303	1 056	1 056	3 858
1939 or earlier	7 372	4 472	4 472	5 017	4 562	480	990	2 532	2 532	11 993
Median	1957	1964	1964	1955	1956	1967	1965	1963	1963	1951
Owner-occupied housing units	**14 071**	**8 535**	**8 535**	**14 358**	**13 873**	**4 940**	**4 595**	**7 606**	**7 606**	**13 005**
1989 to March 1990	186	122	122	49	46	67	54	181	181	128
1985 to 1988	1 031	1 168	1 168	506	500	613	357	774	774	801
1980 to 1984	771	287	287	795	783	516	367	1 015	1 015	359
1970 to 1979	2 265	1 523	1 523	1 880	1 844	844	679	1 312	1 312	690
1960 to 1969	1 923	1 232	1 232	2 132	2 085	1 333	1 540	954	954	1 541
1950 to 1959	3 084	1 515	1 515	3 472	3 429	981	788	1 277	1 277	3 587
1940 to 1949	1 315	823	823	2 273	2 240	186	241	729	729	1 510
1939 or earlier	3 496	1 865	1 865	3 251	2 946	400	569	1 364	1 364	4 389
Median	1957	1961	1961	1955	1955	1967	1965	1965	1965	1952
Renter-occupied housing units	**9 169**	**8 286**	**8 286**	**4 493**	**4 243**	**486**	**1 354**	**3 724**	**3 724**	**17 165**
1989 to March 1990	162	340	340	44	43	–	1	30	30	313
1985 to 1988	613	1 364	1 364	300	290	197	88	132	132	1 015
1980 to 1984	606	443	443	384	377	44	143	398	398	648
1970 to 1979	1 806	1 617	1 617	879	853	24	291	949	949	2 075
1960 to 1969	1 249	1 349	1 349	639	608	32	359	433	433	2 353
1950 to 1959	913	494	494	497	477	81	122	512	512	2 102
1940 to 1949	653	377	377	488	448	35	46	273	273	2 110
1939 or earlier	3 167	2 302	2 302	1 262	1 147	73	304	997	997	6 549
Median	1958	1967	1967	1960	1961	1979	1966	1962	1962	1950
BEDROOMS										
All housing units	**24 826**	**18 102**	**18 102**	**20 149**	**19 339**	**5 596**	**6 283**	**11 930**	**11 930**	**32 335**
None	265	452	452	238	228	8	37	84	84	696
1	3 615	3 675	3 675	2 325	2 212	179	521	1 459	1 459	5 199
2	9 147	6 247	6 247	4 971	4 764	774	1 702	3 965	3 965	13 961
3	8 896	6 028	6 028	8 710	8 466	2 774	2 760	5 145	5 145	9 912
4	2 375	1 403	1 403	3 360	3 198	1 594	1 070	1 049	1 049	1 970
5 or more	528	297	297	545	471	267	193	228	228	597
Occupied housing units	**23 240**	**16 821**	**16 821**	**18 851**	**18 116**	**5 426**	**5 949**	**11 330**	**11 330**	**30 170**
None	211	385	385	229	221	8	12	84	84	586
1	3 255	3 339	3 339	2 020	1 917	172	434	1 383	1 383	4 815
2	8 450	5 705	5 705	4 525	4 341	717	1 585	3 666	3 666	12 751
3	8 543	5 802	5 802	8 340	8 111	2 752	2 673	4 969	4 969	9 553
4	2 272	1 323	1 323	3 209	3 062	1 510	1 052	1 015	1 015	1 887
5 or more	509	267	267	528	464	267	193	213	213	578
All housing units	**24 826**	**18 102**	**18 102**	**20 149**	**19 339**	**5 596**	**6 283**	**11 930**	**11 930**	**32 335**
PLUMBING FACILITIES										
Complete plumbing facilities	24 678	18 072	18 072	20 103	19 297	5 573	6 260	11 930	11 930	32 191
Lacking complete plumbing facilities	148	30	30	46	42	23	23	–	–	144
SOURCE OF WATER										
Public system or private company	24 614	16 541	16 541	19 664	18 854	2 735	2 079	10 629	10 629	32 311
Individual drilled well	179	1 394	1 394	374	374	2 328	3 263	1 169	1 169	24
Individual dug well	33	167	167	92	92	524	894	120	120	–
Some other source	–	–	–	19	19	9	47	12	12	–
SEWAGE DISPOSAL										
Public sewer	23 115	16 458	16 458	16 666	15 915	408	3 119	10 722	10 722	32 132
Septic tank or cesspool	1 641	1 594	1 594	3 444	3 389	5 146	3 114	1 187	1 187	162
Other means	70	50	50	39	35	42	50	21	21	41
SELECTED CHARACTERISTICS										
Lacking complete kitchen facilities	134	110	110	71	67	8	40	11	11	253
Median rooms	5.1	4.8	4.8	5.7	5.7	6.9	5.6	5.2	5.2	4.7
SECOND MORTGAGE OR HOME EQUITY LOAN										
Specified owner-occupied housing units	**11 013**	**6 552**	**6 552**	**12 494**	**12 069**	**4 432**	**3 698**	**6 016**	**6 016**	**8 514**
With second mortgage or home equity loan	2 284	1 310	1 310	2 739	2 640	1 234	950	1 486	1 486	1 306
No second mortgage or home equity loan	8 729	5 242	5 242	9 755	9 429	3 198	2 748	4 530	4 530	7 208
CONDOMINIUM HOUSING UNITS										
Owner-occupied condominium housing units	**1 788**	**1 331**	**1 331**	**1 253**	**1 190**	**284**	**93**	**749**	**749**	**897**
Median selected monthly owner costs:										
With a mortgage (dollars)	965	1 000+	1 000+	1 000+	1 000+	1 000+	1 000+	988	988	957
Not mortgaged (dollars)	366	326	326	370	374	285	–	243	243	311
Median value (dollars)	112 900	111 800	111 800	133 700	133 500	182 700	96 300	97 000	97 000	107 500
MOBILE HOMES										
Owner-occupied mobile homes	**151**	**37**	**37**	**260**	**260**	**8**	**354**	**278**	**278**	**12**
Median selected monthly owner costs:										
With a mortgage (dollars)	650	–	–	646	646	750+	691	750+	750+	–
Not mortgaged (dollars)	375	382	382	359	359	–	321	341	341	400+

TIPSII [UPF] GH209 CENSUS90 71580800 07/22/93 9:14 AM MACHINE: C DATA:CENSUS90*H2TIPSDA09. 07/14/93 15:05:23 TAPE: NONE FRAME: 151
TSF:CENSUS90*92. 07/14/93 15:06:19 UTF:CENSUS90*93. 07/14/93 15:06:19 META:CENSUS90*H2TABLES09. 07/14/93 15:22:01

[Data based on sample and subject to sampling variability, see text. For definitions of terms and meanings of symbols, see text]

Place and [In Selected States] County Subdivision [10,000 or More Persons]	New Britain town	New Canaan town	New Fairfield town	New Haven city	New Haven town	Newington town	Newington CDP	New London city	New London town	New Milford town
TENURE AND VACANCY STATUS										
All housing units	**32 335**	**6 852**	**5 081**	**54 057**	**54 057**	**11 609**	**11 609**	**11 970**	**11 970**	**9 295**
Owner occupied	13 005	5 141	3 965	15 655	15 655	9 091	9 091	3 954	3 954	6 328
Renter occupied	17 165	1 356	306	33 331	33 331	2 132	2 132	6 758	6 758	2 091
Vacant for sale only	166	133	33	459	459	154	154	86	86	170
Vacant for rent	1 353	39	11	2 682	2 682	122	122	805	805	188
Vacant for seasonal, recreational, or occasional use	45	89	496	215	215	–	–	127	127	327
All other vacants	601	94	270	1 715	1 715	110	110	240	240	191
Condominium housing units	**2 158**	**652**	**–**	**2 975**	**2 975**	**2 116**	**2 116**	**599**	**599**	**1 403**
Owner occupied	897	433	–	1 415	1 415	1 529	1 529	169	169	708
Renter occupied	1 065	151	–	1 174	1 174	424	424	337	337	503
Vacant	196	68	–	386	386	163	163	93	93	192
YEAR STRUCTURE BUILT										
All housing units	**32 335**	**6 852**	**5 081**	**54 057**	**54 057**	**11 609**	**11 609**	**11 970**	**11 970**	**9 295**
1989 to March 1990	522	52	47	318	318	183	183	99	99	251
1985 to 1988	1 965	316	329	3 028	3 028	771	771	120	120	1 274
1980 to 1984	1 078	473	493	2 077	2 077	487	487	213	213	700
1970 to 1979	2 933	1 121	1 150	5 207	5 207	2 651	2 651	1 406	1 406	2 126
1960 to 1969	4 084	1 342	1 093	6 634	6 634	2 782	2 782	1 553	1 553	1 706
1950 to 1959	5 902	1 365	1 011	5 918	5 918	2 494	2 494	1 279	1 279	957
1940 to 1949	3 858	455	529	5 862	5 862	1 109	1 109	964	964	556
1939 or earlier	11 993	1 728	429	25 013	25 013	1 132	1 132	6 336	6 336	1 725
Median	1951	1959	1965	1943	1943	1964	1964	1940–	1940–	1968
Owner-occupied housing units	**13 005**	**5 141**	**3 965**	**15 655**	**15 655**	**9 091**	**9 091**	**3 954**	**3 954**	**6 328**
1989 to March 1990	128	42	34	85	85	98	98	34	34	166
1985 to 1988	801	203	282	964	964	550	550	50	50	903
1980 to 1984	359	322	380	323	323	334	334	42	42	493
1970 to 1979	690	792	986	515	515	1 901	1 901	117	117	1 575
1960 to 1969	1 541	1 075	910	1 381	1 381	2 031	2 031	256	256	1 213
1950 to 1959	3 587	1 224	773	1 946	1 946	2 274	2 274	615	615	686
1940 to 1949	1 510	323	339	1 997	1 997	975	975	380	380	348
1939 or earlier	4 389	1 160	261	8 444	8 444	928	928	2 460	2 460	944
Median	1952	1959	1967	1940–	1940–	1962	1962	1940–	1940–	1970
Renter-occupied housing units	**17 165**	**1 356**	**306**	**33 331**	**33 331**	**2 132**	**2 132**	**6 758**	**6 758**	**2 091**
1989 to March 1990	313	–	–	157	157	31	31	14	14	40
1985 to 1988	1 015	91	13	1 716	1 716	139	139	35	35	289
1980 to 1984	648	134	31	1 527	1 527	153	153	152	152	144
1970 to 1979	2 075	223	65	4 337	4 337	686	686	1 078	1 078	399
1960 to 1969	2 353	218	44	4 732	4 732	673	673	1 132	1 132	315
1950 to 1959	2 102	99	54	3 651	3 651	159	159	612	612	180
1940 to 1949	2 110	102	30	3 304	3 304	123	123	518	518	148
1939 or earlier	6 549	489	69	13 907	13 907	168	168	3 217	3 217	576
Median	1950	1959	1960	1948	1948	1969	1969	1943	1943	1964
BEDROOMS										
All housing units	**32 335**	**6 852**	**5 081**	**54 057**	**54 057**	**11 609**	**11 609**	**11 970**	**11 970**	**9 295**
None	696	52	9	2 145	2 145	63	63	914	914	51
1	5 199	293	168	12 131	12 131	906	906	2 639	2 639	1 151
2	13 961	888	899	22 228	22 228	3 949	3 949	3 923	3 923	2 313
3	9 912	1 937	2 405	12 768	12 768	4 925	4 925	3 220	3 220	3 661
4	1 970	2 271	1 401	3 086	3 086	1 566	1 566	943	943	1 721
5 or more	597	1 411	199	1 699	1 699	200	200	331	331	398
Occupied housing units	**30 170**	**6 497**	**4 271**	**48 986**	**48 986**	**11 223**	**11 223**	**10 712**	**10 712**	**8 419**
None	586	52	3	1 929	1 929	56	56	787	787	51
1	4 815	272	112	11 105	11 105	868	868	2 264	2 264	989
2	12 751	834	659	19 774	19 774	3 697	3 697	3 442	3 442	2 063
3	9 553	1 804	2 046	11 663	11 663	4 836	4 836	3 018	3 018	3 353
4	1 887	2 217	1 275	2 922	2 922	1 566	1 566	898	898	1 596
5 or more	578	1 318	176	1 593	1 593	200	200	303	303	367
All housing units	**32 335**	**6 852**	**5 081**	**54 057**	**54 057**	**11 609**	**11 609**	**11 970**	**11 970**	**9 295**
PLUMBING FACILITIES										
Complete plumbing facilities	32 191	6 821	5 057	53 790	53 790	11 587	11 587	11 907	11 907	9 247
Lacking complete plumbing facilities	144	31	24	267	267	22	22	63	63	48
SOURCE OF WATER										
Public system or private company	32 311	3 660	556	53 957	53 957	11 414	11 414	11 941	11 941	4 676
Individual drilled well	24	2 937	4 178	41	41	177	177	18	18	4 087
Individual dug well	–	240	310	17	17	18	18	4	4	359
Some other source	–	15	37	42	42	–	–	7	7	173
SEWAGE DISPOSAL										
Public sewer	32 132	2 826	30	53 491	53 491	11 399	11 399	11 789	11 789	2 844
Septic tank or cesspool	162	4 006	4 840	258	258	198	198	166	166	6 368
Other means	41	20	211	308	308	12	12	15	15	83
SELECTED CHARACTERISTICS										
Lacking complete kitchen facilities	253	62	21	315	315	18	18	104	104	54
Median rooms	4.7	7.9	6.8	4.6	4.6	5.7	5.7	4.6	4.6	5.9
SECOND MORTGAGE OR HOME EQUITY LOAN										
Specified owner-occupied housing units	**8 514**	**4 399**	**3 676**	**8 690**	**8 690**	**8 022**	**8 022**	**2 818**	**2 818**	**5 002**
With second mortgage or home equity loan	1 306	1 101	1 029	1 562	1 562	1 603	1 603	474	474	1 243
No second mortgage or home equity loan	7 208	3 298	2 647	7 128	7 128	6 419	6 419	2 344	2 344	3 759
CONDOMINIUM HOUSING UNITS										
Owner-occupied condominium housing units	**897**	**433**	**–**	**1 415**	**1 415**	**1 529**	**1 529**	**169**	**169**	**708**
Median selected monthly owner costs:										
With a mortgage (dollars)	957	1 000+	–	992	992	980	980	1 000+	1 000+	1 000+
Not mortgaged (dollars)	311	500+	–	500+	500+	362	362	239	239	350
Median value (dollars)	107 500	347 200	–	113 800	113 800	127 000	127 000	92 300	92 300	114 800
MOBILE HOMES										
Owner-occupied mobile homes	**12**	**–**	**–**	**4**	**4**	**–**	**–**	**–**	**–**	**120**
Median selected monthly owner costs:										
With a mortgage (dollars)	–	–	–	–	–	–	–	–	–	625
Not mortgaged (dollars)	400+	–	–	400+	400+	–	–	–	–	361

TIPSII [UPF] GH209 CENSUS90 71580800 07/22/93 9:14 AM MACHINE: C DATA:CENSUS90*H2TIPSDA09. 07/14/93 15:05:23 TAPE: NONE FRAME: 152
TSF:CENSUS90*92. 07/14/93 15:06:19 UTF:CENSUS90*93. 07/14/93 15:06:19 META:CENSUS90*H2TABLES09. 07/14/93 15:22:01

Table 79. **Structural Characteristics: 1990**—Con.

[Data based on sample and subject to sampling variability, see text. For definitions of terms and meanings of symbols, see text]

Place and [In Selected States] County Subdivision [10,000 or More Persons]	Newtown town	North Branford town	North Haven town	North Haven CDP	Norwalk city	Norwalk town	Norwich city	Norwich town	Orange town	Orange CDP
TENURE AND VACANCY STATUS										
All housing units	**7 194**	**4 610**	**8 236**	**8 244**	**32 224**	**32 224**	**16 472**	**16 472**	**4 544**	**4 544**
Owner occupied	6 038	3 924	7 043	7 051	18 940	18 940	7 919	7 919	4 157	4 157
Renter occupied	760	557	933	933	11 620	11 620	7 099	7 099	264	264
Vacant for sale only	99	30	144	144	461	461	186	186	56	56
Vacant for rent	18	32	56	56	739	739	683	683	–	–
Vacant for seasonal, recreational, or occasional use	181	26	5	5	108	108	30	30	22	22
All other vacants	98	41	55	55	356	356	555	555	45	45
Condominium housing units	**–**	**436**	**257**	**257**	**5 277**	**5 277**	**506**	**506**	**–**	**–**
Owner occupied	–	275	120	120	2 839	2 839	197	197	–	–
Renter occupied	–	155	51	51	1 807	1 807	205	205	–	–
Vacant	–	6	86	86	631	631	104	104	–	–
YEAR STRUCTURE BUILT										
All housing units	**7 194**	**4 610**	**8 236**	**8 244**	**32 224**	**32 224**	**16 472**	**16 472**	**4 544**	**4 544**
1989 to March 1990	54	53	109	109	689	689	251	251	19	19
1985 to 1988	488	687	467	467	2 320	2 320	718	718	213	213
1980 to 1984	547	332	296	304	1 749	1 749	632	632	137	137
1970 to 1979	1 624	632	972	972	4 343	4 343	1 877	1 877	418	418
1960 to 1969	1 522	1 013	2 251	2 251	5 449	5 449	1 910	1 910	1 366	1 366
1950 to 1959	1 080	1 307	2 001	2 001	6 515	6 515	1 955	1 955	1 577	1 577
1940 to 1949	491	221	1 084	1 084	2 795	2 795	1 126	1 126	375	375
1939 or earlier	1 388	365	1 056	1 056	8 364	8 364	8 003	8 003	439	439
Median	1964	1964	1960	1960	1958	1958	1942	1942	1959	1959
Owner-occupied housing units	**6 038**	**3 924**	**7 043**	**7 051**	**18 940**	**18 940**	**7 919**	**7 919**	**4 157**	**4 157**
1989 to March 1990	37	6	85	85	168	168	70	70	19	19
1985 to 1988	431	488	336	336	1 009	1 009	358	358	202	202
1980 to 1984	498	256	220	228	994	994	201	201	137	137
1970 to 1979	1 386	546	665	665	2 153	2 153	745	745	395	395
1960 to 1969	1 283	958	2 060	2 060	3 592	3 592	1 094	1 094	1 302	1 302
1950 to 1959	946	1 235	1 896	1 896	4 790	4 790	1 317	1 317	1 420	1 420
1940 to 1949	411	194	1 017	1 017	1 920	1 920	622	622	329	329
1939 or earlier	1 046	241	764	764	4 314	4 314	3 512	3 512	353	353
Median	1965	1963	1959	1959	1957	1957	1947	1947	1960	1960
Renter-occupied housing units	**760**	**557**	**933**	**933**	**11 620**	**11 620**	**7 099**	**7 099**	**264**	**264**
1989 to March 1990	–	41	17	17	343	343	149	149	–	–
1985 to 1988	18	132	91	91	1 126	1 126	298	298	7	7
1980 to 1984	40	76	76	76	633	633	425	425	–	–
1970 to 1979	130	86	277	277	2 000	2 000	1 001	1 001	20	20
1960 to 1969	184	48	109	109	1 665	1 665	734	734	60	60
1950 to 1959	112	55	90	90	1 528	1 528	571	571	72	72
1940 to 1949	60	20	56	56	767	767	442	442	42	42
1939 or earlier	216	99	217	217	3 558	3 558	3 479	3 479	63	63
Median	1959	1977	1969	1969	1960	1960	1942	1942	1954	1954
BEDROOMS										
All housing units	**7 194**	**4 610**	**8 236**	**8 244**	**32 224**	**32 224**	**16 472**	**16 472**	**4 544**	**4 544**
None	21	48	23	23	710	710	199	199	6	6
1	348	148	626	626	5 590	5 590	2 699	2 699	81	81
2	1 014	1 106	1 208	1 208	9 691	9 691	5 639	5 639	350	350
3	3 145	2 516	4 536	4 544	10 303	10 303	5 700	5 700	2 441	2 441
4	2 280	677	1 421	1 421	4 859	4 859	1 738	1 738	1 386	1 386
5 or more	386	115	422	422	1 071	1 071	497	497	280	280
Occupied housing units	**6 798**	**4 481**	**7 976**	**7 984**	**30 560**	**30 560**	**15 018**	**15 018**	**4 421**	**4 421**
None	21	48	16	16	642	642	199	199	6	6
1	288	129	575	575	5 153	5 153	2 367	2 367	73	73
2	890	1 032	1 077	1 077	8 974	8 974	4 888	4 888	304	304
3	3 000	2 486	4 491	4 499	10 015	10 015	5 426	5 426	2 422	2 422
4	2 231	671	1 395	1 395	4 763	4 763	1 675	1 675	1 336	1 336
5 or more	368	115	422	422	1 013	1 013	463	463	280	280
All housing units	**7 194**	**4 610**	**8 236**	**8 244**	**32 224**	**32 224**	**16 472**	**16 472**	**4 544**	**4 544**
PLUMBING FACILITIES										
Complete plumbing facilities	7 183	4 588	8 236	8 244	32 099	32 099	16 418	16 418	4 540	4 540
Lacking complete plumbing facilities	11	22	–	–	125	125	54	54	4	4
SOURCE OF WATER										
Public system or private company	1 258	1 788	7 087	7 095	30 263	30 263	14 619	14 619	3 013	3 013
Individual drilled well	5 341	2 619	984	984	1 787	1 787	1 536	1 536	1 409	1 409
Individual dug well	509	194	119	119	162	162	291	291	116	116
Some other source	86	9	46	46	12	12	26	26	6	6
SEWAGE DISPOSAL										
Public sewer	142	1 599	6 151	6 159	27 047	27 047	11 850	11 850	188	188
Septic tank or cesspool	6 893	2 948	2 077	2 077	5 068	5 068	4 547	4 547	4 321	4 321
Other means	159	63	8	8	109	109	75	75	35	35
SELECTED CHARACTERISTICS										
Lacking complete kitchen facilities	36	13	17	17	57	57	93	93	–	–
Median rooms	7.0	6.2	6.5	6.5	5.3	5.3	5.0	5.0	7.2	7.2
SECOND MORTGAGE OR HOME EQUITY LOAN										
Specified owner-occupied housing units	**5 286**	**3 471**	**6 439**	**6 447**	**14 330**	**14 330**	**5 783**	**5 783**	**3 826**	**3 826**
With second mortgage or home equity loan	1 503	1 061	1 271	1 271	2 761	2 761	1 211	1 211	973	973
No second mortgage or home equity loan	3 783	2 410	5 168	5 176	11 569	11 569	4 572	4 572	2 853	2 853
CONDOMINIUM HOUSING UNITS										
Owner-occupied condominium housing units	**–**	**275**	**120**	**120**	**2 839**	**2 839**	**197**	**197**	**–**	**–**
Median selected monthly owner costs:										
With a mortgage (dollars)	–	1 000+	1 000+	1 000+	1 000+	1 000+	1 000+	1 000+	–	–
Not mortgaged (dollars)	–	345	255	255	500+	500+	392	392	–	–
Median value (dollars)	–	117 900	150 000	150 000	167 300	167 300	107 700	107 700	–	–
MOBILE HOMES										
Owner-occupied mobile homes	**161**	**56**	**–**	**–**	**40**	**40**	**461**	**461**	**22**	**22**
Median selected monthly owner costs:										
With a mortgage (dollars)	728	625	–	–	750+	750+	653	653	750+	750+
Not mortgaged (dollars)	323	143	–	–	400+	400+	317	317	125	125

TIPSII [UPF] GH209 CENSUS90 71580800 07/22/93 9:14 AM MACHINE: C DATA:CENSUS90*H2TIPSDA09. 07/14/93 15:05:23 TAPE: NONE FRAME: 153
TSF:CENSUS90*92. 07/14/93 15:06:19 UTF:CENSUS90*93. 07/14/93 15:06:19 META:CENSUS90*H2TABLES09. 07/14/93 15:22:01

[Data based on sample and subject to sampling variability, see text. For definitions of terms and meanings of symbols, see text]

Place and [In Selected States] County Subdivision [10,000 or More Persons]	Plainfield town	Plainville town	Plymouth town	Ridgefield town	Rocky Hill town	Seymour town	Shelton city	Shelton town	Simsbury town	Southbury town
TENURE AND VACANCY STATUS										
All housing units	**5 342**	**7 452**	**4 556**	**8 014**	**7 107**	**5 877**	**12 981**	**12 981**	**8 175**	**6 826**
Owner occupied	3 386	4 908	3 404	6 252	4 331	4 006	9 898	9 898	6 478	5 340
Renter occupied	1 610	2 181	925	1 317	2 246	1 598	2 556	2 556	1 432	869
Vacant for sale only	100	138	64	91	145	27	128	128	112	121
Vacant for rent	144	110	64	66	295	133	143	143	82	87
Vacant for seasonal, recreational, or occasional use	14	80	17	153	4	10	50	50	7	233
All other vacants	88	35	82	135	86	103	206	206	64	176
Condominium housing units	**75**	**920**	**152**	**785**	**1 927**	**629**	**1 532**	**1 532**	**844**	**2 738**
Owner occupied	15	587	57	411	1 285	386	922	922	510	2 095
Renter occupied	37	228	57	284	442	186	474	474	271	269
Vacant	23	105	38	90	200	57	136	136	63	374
YEAR STRUCTURE BUILT										
All housing units	**5 342**	**7 452**	**4 556**	**8 014**	**7 107**	**5 877**	**12 981**	**12 981**	**8 175**	**6 826**
1989 to March 1990	112	174	44	33	194	89	262	262	67	64
1985 to 1988	522	845	400	488	701	432	1 496	1 496	717	790
1980 to 1984	311	482	281	556	640	280	1 408	1 408	791	383
1970 to 1979	950	1 252	577	1 561	2 387	1 020	2 761	2 761	2 250	3 093
1960 to 1969	890	1 448	541	2 497	1 567	1 004	2 484	2 484	1 967	1 155
1950 to 1959	492	1 058	779	1 218	912	1 235	1 784	1 784	1 300	335
1940 to 1949	168	947	539	367	319	447	695	695	350	295
1939 or earlier	1 897	1 246	1 395	1 294	387	1 370	2 091	2 091	733	711
Median	1961	1963	1954	1965	1972	1959	1968	1968	1969	1973
Owner-occupied housing units	**3 386**	**4 908**	**3 404**	**6 252**	**4 331**	**4 006**	**9 898**	**9 898**	**6 478**	**5 340**
1989 to March 1990	76	63	23	31	85	55	184	184	35	52
1985 to 1988	407	495	284	385	517	334	1 108	1 108	459	542
1980 to 1984	254	286	223	474	489	195	1 050	1 050	497	325
1970 to 1979	532	606	508	1 142	1 182	554	2 360	2 360	1 817	2 533
1960 to 1969	630	1 084	466	2 144	800	817	2 257	2 257	1 767	914
1950 to 1959	400	943	623	1 053	767	951	1 511	1 511	1 167	267
1940 to 1949	126	624	444	231	217	367	426	426	246	188
1939 or earlier	961	807	833	792	274	733	1 002	1 002	490	519
Median	1963	1961	1957	1965	1971	1959	1969	1969	1968	1973
Renter-occupied housing units	**1 610**	**2 181**	**925**	**1 317**	**2 246**	**1 598**	**2 556**	**2 556**	**1 432**	**869**
1989 to March 1990	30	88	–	–	19	22	41	41	28	–
1985 to 1988	86	296	91	76	144	85	307	307	204	200
1980 to 1984	46	141	47	64	129	79	311	311	223	41
1970 to 1979	348	557	56	302	998	413	353	353	407	255
1960 to 1969	208	306	47	205	627	133	158	158	152	107
1950 to 1959	92	82	150	120	129	243	236	236	96	52
1940 to 1949	42	302	66	110	102	65	243	243	88	86
1939 or earlier	758	409	468	440	98	558	907	907	234	128
Median	1951	1970	1940–	1959	1972	1957	1955	1955	1974	1972
BEDROOMS										
All housing units	**5 342**	**7 452**	**4 556**	**8 014**	**7 107**	**5 877**	**12 981**	**12 981**	**8 175**	**6 826**
None	21	188	54	94	17	119	93	93	62	79
1	459	1 104	432	550	1 018	793	875	875	426	677
2	1 465	2 353	1 322	1 163	3 016	1 525	3 180	3 180	1 532	2 801
3	2 523	3 044	2 141	2 444	2 179	2 726	6 031	6 031	2 464	1 941
4	670	664	474	2 988	803	647	2 403	2 403	3 140	1 137
5 or more	204	99	133	775	74	67	399	399	551	191
Occupied housing units	**4 996**	**7 089**	**4 329**	**7 569**	**6 577**	**5 604**	**12 454**	**12 454**	**7 910**	**6 209**
None	13	174	50	88	17	97	93	93	45	48
1	423	1 004	403	507	907	705	810	810	412	617
2	1 305	2 220	1 195	1 059	2 674	1 442	2 987	2 987	1 402	2 408
3	2 392	2 940	2 083	2 311	2 141	2 662	5 809	5 809	2 385	1 842
4	664	652	465	2 850	764	631	2 370	2 370	3 115	1 103
5 or more	199	99	133	754	74	67	385	385	551	191
All housing units	**5 342**	**7 452**	**4 556**	**8 014**	**7 107**	**5 877**	**12 981**	**12 981**	**8 175**	**6 826**
PLUMBING FACILITIES										
Complete plumbing facilities	5 331	7 432	4 540	8 003	7 093	5 877	12 968	12 968	8 162	6 813
Lacking complete plumbing facilities	11	20	16	11	14	–	13	13	13	13
SOURCE OF WATER										
Public system or private company	2 091	7 022	2 543	3 173	6 958	4 220	9 425	9 425	5 804	3 492
Individual drilled well	2 553	373	1 887	4 327	140	1 569	3 167	3 167	2 186	3 014
Individual dug well	678	57	126	494	9	82	389	389	180	292
Some other source	20	–	–	20	–	6	–	–	5	28
SEWAGE DISPOSAL										
Public sewer	3 207	6 993	3 353	1 840	6 834	4 169	6 485	6 485	3 858	3 024
Septic tank or cesspool	2 129	459	1 186	6 078	273	1 686	6 479	6 479	4 293	3 669
Other means	6	–	17	96	–	22	17	17	24	133
SELECTED CHARACTERISTICS										
Lacking complete kitchen facilities	6	49	5	–	25	–	112	112	12	41
Median rooms	5.4	5.2	5.4	7.4	5.0	5.6	6.2	6.2	7.3	5.3
SECOND MORTGAGE OR HOME EQUITY LOAN										
Specified owner-occupied housing units	**2 643**	**4 080**	**2 828**	**5 428**	**3 386**	**3 123**	**8 226**	**8 226**	**5 896**	**4 139**
With second mortgage or home equity loan	533	1 006	787	1 522	907	693	2 061	2 061	1 801	786
No second mortgage or home equity loan	2 110	3 074	2 041	3 906	2 479	2 430	6 165	6 165	4 095	3 353
CONDOMINIUM HOUSING UNITS										
Owner-occupied condominium housing units	**15**	**587**	**57**	**411**	**1 285**	**386**	**922**	**922**	**510**	**2 095**
Median selected monthly owner costs:										
With a mortgage (dollars)	855	980	1 000+	1 000+	1 000+	1 000+	1 000+	1 000+	1 000+	981
Not mortgaged (dollars)	425	342	–	500+	360	255	423	423	490	500+
Median value (dollars)	78 100	117 200	112 500	150 200	122 400	95 100	179 900	179 900	138 900	133 500
MOBILE HOMES										
Owner-occupied mobile homes	**123**	**152**	**61**	**–**	**–**	**–**	**300**	**300**	**–**	**9**
Median selected monthly owner costs:										
With a mortgage (dollars)	700	750+	750+	–	–	–	750+	750+	–	–
Not mortgaged (dollars)	320	342	347	–	–	–	342	342	–	400+

TIPSII [UPF] GH209 CENSUS90 71580800 07/22/93 9:14 AM MACHINE: C DATA:CENSUS90*H2TIPSDA09. 07/14/93 15:05:23 TAPE: NONE FRAME: 154
TSF:CENSUS90*92. 07/14/93 15:06:19 UTF:CENSUS90*93. 07/14/93 15:06:19 META:CENSUS90*H2TABLES09. 07/14/93 15:22:01

Table 79. **Structural Characteristics: 1990**—Con.

[Data based on sample and subject to sampling variability, see text. For definitions of terms and meanings of symbols, see text]

Place and [In Selected States] County Subdivision [10,000 or More Persons]	Southington town	South Windsor town	Stafford town	Stamford city	Stamford town	Stonington town	Storrs CDP	Stratford town	Stratford CDP	Suffield town
TENURE AND VACANCY STATUS										
All housing units	**14 250**	**8 044**	**4 305**	**44 279**	**44 279**	**7 923**	**1 717**	**20 152**	**20 152**	**4 384**
Owner occupied	11 092	7 018	2 927	24 275	24 275	4 821	636	15 399	15 399	3 346
Renter occupied	2 674	832	1 136	17 670	17 670	2 196	971	3 911	3 911	830
Vacant for sale only	117	95	40	451	451	117	20	190	190	76
Vacant for rent	157	31	54	1 276	1 276	163	65	231	231	8
Vacant for seasonal, recreational, or occasional use	–	–	92	175	175	464	10	180	180	67
All other vacants	210	68	56	432	432	162	15	241	241	57
Condominium housing units	**1 126**	**1 719**	**180**	**9 234**	**9 234**	**325**	**112**	**2 528**	**2 528**	**573**
Owner occupied	717	1 188	118	5 258	5 258	157	34	1 736	1 736	361
Renter occupied	319	445	29	3 274	3 274	101	72	620	620	160
Vacant	90	86	33	702	702	67	6	172	172	52
YEAR STRUCTURE BUILT										
All housing units	**14 250**	**8 044**	**4 305**	**44 279**	**44 279**	**7 923**	**1 717**	**20 152**	**20 152**	**4 384**
1989 to March 1990	219	185	51	503	503	130	70	160	160	56
1985 to 1988	1 216	1 427	524	3 684	3 684	625	235	706	706	613
1980 to 1984	1 086	1 267	307	3 523	3 523	577	181	721	721	421
1970 to 1979	3 541	1 411	526	6 678	6 678	1 041	246	3 120	3 120	770
1960 to 1969	2 800	1 494	529	8 281	8 281	905	375	2 856	2 856	565
1950 to 1959	2 390	1 489	439	9 068	9 068	800	317	4 406	4 406	609
1940 to 1949	1 154	228	332	4 320	4 320	576	174	3 215	3 215	280
1939 or earlier	1 844	543	1 597	8 222	8 222	3 269	119	4 968	4 968	1 070
Median	1966	1972	1955	1961	1961	1951	1967	1954	1954	1964
Owner-occupied housing units	**11 092**	**7 018**	**2 927**	**24 275**	**24 275**	**4 821**	**636**	**15 399**	**15 399**	**3 346**
1989 to March 1990	172	85	45	199	199	48	6	85	85	27
1985 to 1988	949	1 197	402	1 399	1 399	376	49	392	392	492
1980 to 1984	780	1 110	259	1 664	1 664	311	29	528	528	335
1970 to 1979	2 689	1 191	293	3 106	3 106	894	133	2 389	2 389	615
1960 to 1969	2 309	1 380	393	4 942	4 942	711	176	2 167	2 167	451
1950 to 1959	2 142	1 417	355	5 436	5 436	568	129	3 796	3 796	539
1940 to 1949	942	193	249	2 599	2 599	364	48	2 643	2 643	234
1939 or earlier	1 109	445	931	4 930	4 930	1 549	66	3 399	3 399	653
Median	1966	1971	1958	1958	1958	1959	1964	1954	1954	1965
Renter-occupied housing units	**2 674**	**832**	**1 136**	**17 670**	**17 670**	**2 196**	**971**	**3 911**	**3 911**	**830**
1989 to March 1990	17	67	–	236	236	21	56	29	29	5
1985 to 1988	228	214	106	1 884	1 884	161	186	270	270	86
1980 to 1984	292	123	43	1 669	1 669	196	129	138	138	78
1970 to 1979	744	183	214	3 127	3 127	130	80	568	568	121
1960 to 1969	415	97	89	2 930	2 930	117	175	624	624	99
1950 to 1959	154	31	84	3 279	3 279	120	188	507	507	60
1940 to 1949	181	35	83	1 498	1 498	179	104	478	478	41
1939 or earlier	643	82	517	3 047	3 047	1 272	53	1 297	1 297	340
Median	1969	1979	1946	1963	1963	1940–	1968	1954	1954	1956
BEDROOMS										
All housing units	**14 250**	**8 044**	**4 305**	**44 279**	**44 279**	**7 923**	**1 717**	**20 152**	**20 152**	**4 384**
None	94	–	17	1 181	1 181	73	11	228	228	11
1	1 038	393	501	8 254	8 254	827	481	2 301	2 301	263
2	3 582	1 857	1 270	14 059	14 059	2 331	710	5 661	5 661	1 114
3	7 097	3 576	1 854	11 318	11 318	3 212	297	9 277	9 277	1 821
4	2 097	1 835	499	6 968	6 968	1 090	158	2 288	2 288	982
5 or more	342	383	164	2 499	2 499	390	60	397	397	193
Occupied housing units	**13 766**	**7 850**	**4 063**	**41 945**	**41 945**	**7 017**	**1 607**	**19 310**	**19 310**	**4 176**
None	89	–	10	1 034	1 034	44	5	206	206	11
1	927	393	428	7 561	7 561	684	438	2 112	2 112	249
2	3 372	1 752	1 167	13 260	13 260	2 070	660	5 307	5 307	1 020
3	6 988	3 516	1 804	10 873	10 873	2 879	297	9 042	9 042	1 754
4	2 074	1 814	499	6 780	6 780	1 001	158	2 261	2 261	960
5 or more	316	375	155	2 437	2 437	339	49	382	382	182
All housing units	**14 250**	**8 044**	**4 305**	**44 279**	**44 279**	**7 923**	**1 717**	**20 152**	**20 152**	**4 384**
PLUMBING FACILITIES										
Complete plumbing facilities	14 238	8 040	4 246	44 073	44 073	7 872	1 710	20 098	20 098	4 360
Lacking complete plumbing facilities	12	4	59	206	206	51	7	54	54	24
SOURCE OF WATER										
Public system or private company	11 930	6 358	1 552	38 827	38 827	5 652	1 074	19 873	19 873	2 621
Individual drilled well	2 164	1 416	1 798	4 893	4 893	1 774	525	230	230	1 573
Individual dug well	119	232	891	510	510	444	111	42	42	172
Some other source	37	38	64	49	49	53	7	7	7	18
SEWAGE DISPOSAL										
Public sewer	9 590	6 042	2 009	36 597	36 597	3 951	912	18 962	18 962	2 241
Septic tank or cesspool	4 629	1 997	2 237	7 567	7 567	3 930	805	1 171	1 171	2 098
Other means	31	5	59	115	115	42	–	19	19	45
SELECTED CHARACTERISTICS										
Lacking complete kitchen facilities	37	8	35	510	510	79	28	57	57	38
Median rooms	5.8	6.4	5.7	5.1	5.1	5.7	4.1	5.6	5.6	6.3
SECOND MORTGAGE OR HOME EQUITY LOAN										
Specified owner-occupied housing units	**9 217**	**5 909**	**2 289**	**17 081**	**17 081**	**3 726**	**393**	**12 890**	**12 890**	**2 815**
With second mortgage or home equity loan	2 631	1 843	522	3 177	3 177	739	74	2 067	2 067	612
No second mortgage or home equity loan	6 586	4 066	1 767	13 904	13 904	2 987	319	10 823	10 823	2 203
CONDOMINIUM HOUSING UNITS										
Owner-occupied condominium housing units	**717**	**1 188**	**118**	**5 258**	**5 258**	**157**	**34**	**1 736**	**1 736**	**361**
Median selected monthly owner costs:										
With a mortgage (dollars)	992	1 000+	1 000+	1 000+	1 000+	1 000+	1 000+	1 000+	1 000+	1 000+
Not mortgaged (dollars)	384	374	–	449	449	500+	425	500+	500+	457
Median value (dollars)	122 000	121 900	110 700	158 700	158 700	230 700	142 000	157 500	157 500	145 100
MOBILE HOMES										
Owner-occupied mobile homes	**520**	**70**	**31**	**4**	**4**	**212**	**178**	**–**	**–**	**9**
Median selected monthly owner costs:										
With a mortgage (dollars)	601	713	750+	–	–	729	531	–	–	–
Not mortgaged (dollars)	369	269	400+	175	175	375	339	–	–	400+

TIPSII [UPF] GH209 CENSUS90 71580800 07/22/93 9:14 AM MACHINE: C DATA:CENSUS90*H2TIPSDA09. 07/14/93 15:05:23 TAPE: NONE FRAME: 155
TSF:CENSUS90*92. 07/14/93 15:06:19 UTF:CENSUS90*93. 07/14/93 15:06:19 META:CENSUS90*H2TABLES09. 07/14/93 15:22:01

Table 79. **Structural Characteristics: 1990**—Con.

[Data based on sample and subject to sampling variability, see text. For definitions of terms and meanings of symbols, see text]

Place and [In Selected States] County Subdivision [10,000 or More Persons]	Tolland town	Torrington city	Torrington town	Trumbull town	Trumbull CDP	Vernon town	Wallingford town	Wallingford Center CDP	Waterbury city	Waterbury town
TENURE AND VACANCY STATUS										
All housing units	**3 747**	**15 161**	**15 161**	**11 090**	**11 090**	**12 748**	**15 943**	**7 716**	**47 205**	**47 205**
Owner occupied	3 357	8 704	8 704	10 027	10 027	6 996	10 917	4 097	21 159	21 159
Renter occupied	317	5 179	5 179	811	811	5 141	4 257	3 134	22 005	22 005
Vacant for sale only	–	226	226	93	93	80	150	84	356	356
Vacant for rent	7	385	385	20	20	340	312	252	2 159	2 159
Vacant for seasonal, recreational, or occasional use	23	403	403	37	37	72	11	6	25	25
All other vacants	43	264	264	102	102	119	296	143	1 501	1 501
Condominium housing units	**119**	**1 566**	**1 566**	**195**	**195**	**1 125**	**1 946**	**777**	**5 012**	**5 012**
Owner occupied	89	725	725	149	149	846	1 073	332	2 194	2 194
Renter occupied	22	332	332	33	33	208	594	277	2 106	2 106
Vacant	8	509	509	13	13	71	279	168	712	712
YEAR STRUCTURE BUILT										
All housing units	**3 747**	**15 161**	**15 161**	**11 090**	**11 090**	**12 748**	**15 943**	**7 716**	**47 205**	**47 205**
1989 to March 1990	107	364	364	130	130	106	170	76	1 028	1 028
1985 to 1988	471	1 397	1 397	485	485	1 216	1 596	371	4 814	4 814
1980 to 1984	312	900	900	637	637	842	1 301	288	2 531	2 531
1970 to 1979	897	2 342	2 342	1 758	1 758	2 284	2 697	855	6 466	6 466
1960 to 1969	1 157	1 364	1 364	2 736	2 736	3 305	1 971	1 050	4 707	4 707
1950 to 1959	444	2 086	2 086	3 313	3 313	2 184	3 683	1 592	6 088	6 088
1940 to 1949	106	1 517	1 517	985	985	396	1 108	666	5 087	5 087
1939 or earlier	253	5 191	5 191	1 046	1 046	2 415	3 417	2 818	16 484	16 484
Median	1969	1954	1954	1961	1961	1964	1959	1952	1953	1953
Owner-occupied housing units	**3 357**	**8 704**	**8 704**	**10 027**	**10 027**	**6 996**	**10 917**	**4 097**	**21 159**	**21 159**
1989 to March 1990	93	201	201	124	124	56	115	44	398	398
1985 to 1988	433	855	855	416	416	456	1 074	204	2 188	2 188
1980 to 1984	284	514	514	528	528	563	940	102	751	751
1970 to 1979	790	1 016	1 016	1 529	1 529	1 039	1 828	247	1 680	1 680
1960 to 1969	1 051	832	832	2 580	2 580	1 910	1 460	640	2 126	2 126
1950 to 1959	401	1 740	1 740	3 103	3 103	1 838	3 129	1 225	4 335	4 335
1940 to 1949	106	1 049	1 049	904	904	261	687	303	2 659	2 659
1939 or earlier	199	2 497	2 497	843	843	873	1 684	1 332	7 022	7 022
Median	1969	1955	1955	1961	1961	1963	1960	1953	1952	1952
Renter-occupied housing units	**317**	**5 179**	**5 179**	**811**	**811**	**5 141**	**4 257**	**3 134**	**22 005**	**22 005**
1989 to March 1990	14	41	41	–	–	42	28	23	502	502
1985 to 1988	19	396	396	39	39	673	331	89	2 096	2 096
1980 to 1984	20	342	342	93	93	253	312	167	1 608	1 608
1970 to 1979	78	911	911	197	197	1 112	765	538	4 369	4 369
1960 to 1969	96	499	499	114	114	1 327	424	351	2 287	2 287
1950 to 1959	43	264	264	126	126	261	493	334	1 483	1 483
1940 to 1949	–	398	398	61	61	128	382	336	1 991	1 991
1939 or earlier	47	2 328	2 328	181	181	1 345	1 522	1 296	7 669	7 669
Median	1967	1947	1947	1963	1963	1966	1955	1948	1959	1959
BEDROOMS										
All housing units	**3 747**	**15 161**	**15 161**	**11 090**	**11 090**	**12 748**	**15 943**	**7 716**	**47 205**	**47 205**
None	–	333	333	14	14	166	293	268	1 121	1 121
1	198	2 109	2 109	420	420	2 987	1 766	1 217	7 217	7 217
2	348	5 676	5 676	1 287	1 287	3 597	4 771	2 741	19 404	19 404
3	2 087	5 425	5 425	5 444	5 444	4 131	6 712	2 606	15 547	15 547
4	1 019	1 394	1 394	3 337	3 337	1 631	1 959	651	3 083	3 083
5 or more	95	224	224	588	588	236	442	233	833	833
Occupied housing units	**3 674**	**13 883**	**13 883**	**10 838**	**10 838**	**12 137**	**15 174**	**7 231**	**43 164**	**43 164**
None	–	316	316	14	14	160	287	262	996	996
1	198	1 939	1 939	420	420	2 725	1 610	1 119	6 562	6 562
2	331	4 992	4 992	1 198	1 198	3 376	4 337	2 467	17 326	17 326
3	2 050	5 133	5 133	5 355	5 355	4 019	6 589	2 537	14 536	14 536
4	1 000	1 292	1 292	3 263	3 263	1 621	1 938	642	2 970	2 970
5 or more	95	211	211	588	588	236	413	204	774	774
All housing units	**3 747**	**15 161**	**15 161**	**11 090**	**11 090**	**12 748**	**15 943**	**7 716**	**47 205**	**47 205**
PLUMBING FACILITIES										
Complete plumbing facilities	3 710	15 082	15 082	11 065	11 065	12 710	15 907	7 686	46 968	46 968
Lacking complete plumbing facilities	37	79	79	25	25	38	36	30	237	237
SOURCE OF WATER										
Public system or private company	740	11 537	11 537	10 677	10 677	10 203	13 650	7 538	46 653	46 653
Individual drilled well	2 805	3 280	3 280	350	350	2 371	2 158	153	468	468
Individual dug well	194	319	319	57	57	169	104	–	52	52
Some other source	8	25	25	6	6	5	31	25	32	32
SEWAGE DISPOSAL										
Public sewer	178	13 972	13 972	5 489	5 489	11 216	14 096	7 477	46 003	46 003
Septic tank or cesspool	3 550	1 161	1 161	5 582	5 582	1 514	1 831	228	1 060	1 060
Other means	19	28	28	19	19	18	16	11	142	142
SELECTED CHARACTERISTICS										
Lacking complete kitchen facilities	18	165	165	22	22	58	85	22	357	357
Median rooms	6.5	5.1	5.1	7.0	7.0	4.9	5.5	5.0	4.9	4.9
SECOND MORTGAGE OR HOME EQUITY LOAN										
Specified owner-occupied housing units	**2 956**	**6 549**	**6 549**	**9 396**	**9 396**	**5 747**	**8 773**	**3 014**	**15 615**	**15 615**
With second mortgage or home equity loan	783	1 233	1 233	2 194	2 194	1 365	2 264	640	3 016	3 016
No second mortgage or home equity loan	2 173	5 316	5 316	7 202	7 202	4 382	6 509	2 374	12 599	12 599
CONDOMINIUM HOUSING UNITS										
Owner-occupied condominium housing units	**89**	**725**	**725**	**149**	**149**	**846**	**1 073**	**332**	**2 194**	**2 194**
Median selected monthly owner costs:										
With a mortgage (dollars)	1 000+	1 000+	1 000+	1 000+	1 000+	983	983	836	970	970
Not mortgaged (dollars)	–	384	384	360	360	385	422	325	288	288
Median value (dollars)	97 300	112 800	112 800	191 600	191 600	103 800	118 300	93 500	92 500	92 500
MOBILE HOMES										
Owner-occupied mobile homes	**–**	**8**	**8**	**–**	**–**	**280**	**308**	**48**	**9**	**9**
Median selected monthly owner costs:										
With a mortgage (dollars)	–	–	–	–	–	586	695	625	–	–
Not mortgaged (dollars)	–	175	175	–	–	332	322	282	325	325

TIPSII [UPF] GH209 CENSUS90 71580800 07/22/93 9:14 AM MACHINE: C DATA:CENSUS90*H2TIPSDA09. 07/14/93 15:05:23 TAPE: NONE FRAME: 156
TSF:CENSUS90*92. 07/14/93 15:06:19 UTF:CENSUS90*93. 07/14/93 15:06:19 META:CENSUS90*H2TABLES09. 07/14/93 15:22:01

Table 79. **Structural Characteristics: 1990**—Con.

[Data based on sample and subject to sampling variability, see text. For definitions of terms and meanings of symbols, see text]

Place and [In Selected States] County Subdivision [10,000 or More Persons]	Waterford town	Watertown town	West Hartford town	West Hartford CDP	West Haven city	West Haven town	Westport town	Westport CDP	Wethersfield town	Wethersfield CDP
TENURE AND VACANCY STATUS										
All housing units	**7 357**	**7 522**	**25 021**	**25 021**	**22 679**	**22 679**	**9 846**	**9 840**	**10 790**	**10 790**
Owner occupied	5 878	5 670	17 599	17 599	11 931	11 931	7 687	7 681	8 322	8 322
Renter occupied	1 078	1 584	6 317	6 317	9 353	9 353	1 594	1 594	2 148	2 148
Vacant for sale only	61	82	210	210	195	195	146	146	128	128
Vacant for rent	84	89	457	457	719	719	87	87	69	69
Vacant for seasonal, recreational, or occasional use	152	8	96	96	59	59	200	200	26	26
All other vacants	104	89	342	342	422	422	132	132	97	97
Condominium housing units	**329**	**366**	**1 506**	**1 506**	**2 350**	**2 350**	**427**	**427**	**879**	**879**
Owner occupied	221	227	797	797	1 237	1 237	307	307	575	575
Renter occupied	83	103	564	564	818	818	82	82	174	174
Vacant	25	36	145	145	295	295	38	38	130	130
YEAR STRUCTURE BUILT										
All housing units	**7 357**	**7 522**	**25 021**	**25 021**	**22 679**	**22 679**	**9 846**	**9 840**	**10 790**	**10 790**
1989 to March 1990	83	100	164	164	185	185	64	64	71	71
1985 to 1988	556	680	562	562	1 369	1 369	514	514	562	562
1980 to 1984	444	451	458	458	879	879	613	613	655	655
1970 to 1979	988	1 137	1 919	1 919	3 178	3 178	801	801	1 198	1 198
1960 to 1969	1 080	1 101	3 272	3 272	4 684	4 684	1 805	1 805	2 415	2 415
1950 to 1959	1 821	1 342	6 732	6 732	4 158	4 158	2 752	2 752	2 502	2 502
1940 to 1949	801	793	4 499	4 499	1 676	1 676	832	826	1 178	1 178
1939 or earlier	1 584	1 918	7 415	7 415	6 550	6 550	2 465	2 465	2 209	2 209
Median	1957	1958	1951	1951	1957	1957	1956	1956	1958	1958
Owner-occupied housing units	**5 878**	**5 670**	**17 599**	**17 599**	**11 931**	**11 931**	**7 687**	**7 681**	**8 322**	**8 322**
1989 to March 1990	78	100	20	20	95	95	27	27	8	8
1985 to 1988	384	528	288	288	635	635	340	340	362	362
1980 to 1984	342	290	250	250	357	357	386	386	355	355
1970 to 1979	868	803	1 035	1 035	1 231	1 231	701	701	857	857
1960 to 1969	911	964	2 031	2 031	1 955	1 955	1 562	1 562	1 868	1 868
1950 to 1959	1 557	1 212	5 560	5 560	2 990	2 990	2 269	2 269	2 162	2 162
1940 to 1949	615	529	3 301	3 301	1 048	1 048	643	637	891	891
1939 or earlier	1 123	1 244	5 114	5 114	3 620	3 620	1 759	1 759	1 819	1 819
Median	1958	1959	1951	1951	1954	1954	1956	1956	1957	1957
Renter-occupied housing units	**1 078**	**1 584**	**6 317**	**6 317**	**9 353**	**9 353**	**1 594**	**1 594**	**2 148**	**2 148**
1989 to March 1990	–	–	89	89	40	40	12	12	5	5
1985 to 1988	134	98	209	209	607	607	132	132	198	198
1980 to 1984	54	150	199	199	466	466	194	194	285	285
1970 to 1979	62	284	617	617	1 639	1 639	86	86	281	281
1960 to 1969	117	125	1 089	1 089	2 447	2 447	162	162	475	475
1950 to 1959	192	102	1 016	1 016	1 072	1 072	372	372	296	296
1940 to 1949	151	222	1 016	1 016	556	556	95	95	268	268
1939 or earlier	368	603	2 082	2 082	2 526	2 526	541	541	340	340
Median	1951	1949	1951	1951	1962	1962	1954	1954	1964	1964
BEDROOMS										
All housing units	**7 357**	**7 522**	**25 021**	**25 021**	**22 679**	**22 679**	**9 846**	**9 840**	**10 790**	**10 790**
None	68	21	179	179	411	411	42	42	68	68
1	458	672	2 539	2 539	4 654	4 654	467	467	1 124	1 124
2	1 879	1 758	6 337	6 337	7 928	7 928	1 415	1 415	2 901	2 901
3	3 317	3 806	9 799	9 799	7 795	7 795	2 969	2 963	4 528	4 528
4	1 420	1 052	4 461	4 461	1 531	1 531	3 357	3 357	1 859	1 859
5 or more	215	213	1 706	1 706	360	360	1 596	1 596	310	310
Occupied housing units	**6 956**	**7 254**	**23 916**	**23 916**	**21 284**	**21 284**	**9 281**	**9 275**	**10 470**	**10 470**
None	68	17	173	173	385	385	35	35	68	68
1	415	625	2 278	2 278	4 140	4 140	425	425	1 085	1 085
2	1 745	1 690	5 868	5 868	7 330	7 330	1 293	1 293	2 738	2 738
3	3 155	3 694	9 594	9 594	7 581	7 581	2 745	2 739	4 442	4 442
4	1 362	1 021	4 344	4 344	1 488	1 488	3 266	3 266	1 830	1 830
5 or more	211	207	1 659	1 659	360	360	1 517	1 517	307	307
All housing units	**7 357**	**7 522**	**25 021**	**25 021**	**22 679**	**22 679**	**9 846**	**9 840**	**10 790**	**10 790**
PLUMBING FACILITIES										
Complete plumbing facilities	7 342	7 483	25 002	25 002	22 616	22 616	9 818	9 812	10 783	10 783
Lacking complete plumbing facilities	15	39	19	19	63	63	28	28	7	7
SOURCE OF WATER										
Public system or private company	5 600	5 539	24 983	24 983	22 383	22 383	8 806	8 806	10 668	10 668
Individual drilled well	1 210	1 826	30	30	229	229	877	871	95	95
Individual dug well	541	151	–	–	57	57	163	163	27	27
Some other source	6	6	8	8	10	10	–	–	–	–
SEWAGE DISPOSAL										
Public sewer	4 436	5 539	23 586	23 586	22 306	22 306	3 236	3 236	10 588	10 588
Septic tank or cesspool	2 904	1 972	1 406	1 406	361	361	6 564	6 558	196	196
Other means	17	11	29	29	12	12	46	46	6	6
SELECTED CHARACTERISTICS										
Lacking complete kitchen facilities	11	25	67	67	50	50	35	35	–	–
Median rooms	5.9	5.8	6.2	6.2	4.9	4.9	7.6	7.6	5.9	5.9
SECOND MORTGAGE OR HOME EQUITY LOAN										
Specified owner-occupied housing units	**5 101**	**4 985**	**15 715**	**15 715**	**9 462**	**9 462**	**6 847**	**6 841**	**7 629**	**7 629**
With second mortgage or home equity loan	1 018	1 131	3 244	3 244	1 996	1 996	1 758	1 758	1 274	1 274
No second mortgage or home equity loan	4 083	3 854	12 471	12 471	7 466	7 466	5 089	5 083	6 355	6 355
CONDOMINIUM HOUSING UNITS										
Owner-occupied condominium housing units	**221**	**227**	**797**	**797**	**1 237**	**1 237**	**307**	**307**	**575**	**575**
Median selected monthly owner costs:										
With a mortgage (dollars)	1 000+	1 000+	1 000+	1 000+	978	978	1 000+	1 000+	901	901
Not mortgaged (dollars)	250	384	493	493	391	391	500+	500+	326	326
Median value (dollars)	112 900	154 400	133 500	133 500	110 800	110 800	381 100	381 100	119 800	119 800
MOBILE HOMES										
Owner-occupied mobile homes	**87**	**–**	**–**	**–**	**108**	**108**	**15**	**15**	**–**	**–**
Median selected monthly owner costs:										
With a mortgage (dollars)	647	–	–	–	625	625	–	–	–	–
Not mortgaged (dollars)	339	–	–	–	358	358	179	179	–	–

TIPSII [UPF] GH209 CENSUS90 71580800 07/22/93 9:14 AM MACHINE: C DATA:CENSUS90*H2TIPSDA09. 07/14/93 15:05:23 TAPE: NONE FRAME: 157
TSF:CENSUS90*92. 07/14/93 15:06:19 UTF:CENSUS90*93. 07/14/93 15:06:19 META:CENSUS90*H2TABLES09. 07/14/93 15:22:01

Table 79. **Structural Characteristics: 1990**—Con.

[Data based on sample and subject to sampling variability, see text. For definitions of terms and meanings of symbols, see text]

Place and [In Selected States] County Subdivision [10,000 or More Persons]	Willimantic CDP	Wilton town	Winchester town	Windham town	Windsor town	Windsor Locks town	Windsor Locks CDP	Wolcott town	Milford city
TENURE AND VACANCY STATUS									
All housing units	**5 895**	**5 798**	**5 093**	**8 727**	**10 233**	**4 929**	**4 929**	**4 870**	**20 149**
Owner occupied	2 137	4 783	2 720	4 041	7 843	3 624	3 624	4 127	14 358
Renter occupied	3 372	758	1 802	4 087	1 995	1 134	1 134	509	4 493
Vacant for sale only	29	68	48	52	163	23	23	60	271
Vacant for rent	211	43	93	259	123	48	48	44	338
Vacant for seasonal, recreational, or occasional use	11	63	278	47	–	–	–	41	336
All other vacants	135	83	152	241	109	100	100	89	353
Condominium housing units	**88**	**443**	**183**	**198**	**923**	**601**	**601**	**186**	**2 312**
Owner occupied	61	260	108	61	467	346	346	89	1 253
Renter occupied	7	145	45	67	326	187	187	55	784
Vacant	20	38	30	70	130	68	68	42	275
YEAR STRUCTURE BUILT									
All housing units	**5 895**	**5 798**	**5 093**	**8 727**	**10 233**	**4 929**	**4 929**	**4 870**	**20 149**
1989 to March 1990	9	80	161	51	184	39	39	72	104
1985 to 1988	188	499	479	489	870	551	551	550	884
1980 to 1984	216	591	182	385	841	118	118	266	1 308
1970 to 1979	962	1 014	673	1 718	2 052	339	339	549	2 861
1960 to 1969	705	1 317	491	1 208	1 571	1 001	1 001	1 214	3 006
1950 to 1959	659	1 111	595	1 016	1 902	1 828	1 828	1 327	4 101
1940 to 1949	374	282	340	454	898	295	295	401	2 868
1939 or earlier	2 782	904	2 172	3 406	1 915	758	758	491	5 017
Median	1944	1965	1951	1955	1963	1958	1958	1962	1955
Owner-occupied housing units	**2 137**	**4 783**	**2 720**	**4 041**	**7 843**	**3 624**	**3 624**	**4 127**	**14 358**
1989 to March 1990	3	60	31	41	115	16	16	68	49
1985 to 1988	79	387	289	357	695	372	372	449	506
1980 to 1984	65	421	154	234	676	99	99	177	795
1970 to 1979	285	914	329	567	1 457	172	172	478	1 880
1960 to 1969	206	1 168	212	649	1 241	718	718	1 046	2 132
1950 to 1959	352	954	382	624	1 699	1 563	1 563	1 237	3 472
1940 to 1949	182	232	232	231	695	205	205	355	2 273
1939 or earlier	965	647	1 091	1 338	1 265	479	479	317	3 251
Median	1946	1965	1951	1957	1962	1957	1957	1961	1955
Renter-occupied housing units	**3 372**	**758**	**1 802**	**4 087**	**1 995**	**1 134**	**1 134**	**509**	**4 493**
1989 to March 1990	6	–	109	6	39	12	12	–	44
1985 to 1988	96	83	121	119	117	115	115	55	300
1980 to 1984	151	137	14	151	130	11	11	84	384
1970 to 1979	630	62	248	1 000	490	163	163	30	879
1960 to 1969	481	90	216	523	294	264	264	135	639
1950 to 1959	252	124	176	321	170	234	234	48	497
1940 to 1949	178	45	87	205	170	75	75	34	488
1939 or earlier	1 578	217	831	1 762	585	260	260	123	1 262
Median	1946	1959	1948	1952	1962	1960	1960	1964	1960
BEDROOMS									
All housing units	**5 895**	**5 798**	**5 093**	**8 727**	**10 233**	**4 929**	**4 929**	**4 870**	**20 149**
None	139	40	86	148	44	76	76	7	238
1	1 294	357	764	1 536	654	399	399	262	2 325
2	1 996	639	1 595	3 030	2 435	1 318	1 318	889	4 971
3	1 889	1 427	1 754	3 011	4 865	2 340	2 340	2 970	8 710
4	468	2 542	695	816	1 962	685	685	678	3 360
5 or more	109	793	199	186	273	111	111	64	545
Occupied housing units	**5 509**	**5 541**	**4 522**	**8 128**	**9 838**	**4 758**	**4 758**	**4 636**	**18 851**
None	112	33	74	121	34	76	76	7	229
1	1 215	328	686	1 445	632	376	376	236	2 020
2	1 833	590	1 409	2 700	2 243	1 210	1 210	806	4 525
3	1 793	1 361	1 548	2 885	4 730	2 301	2 301	2 869	8 340
4	458	2 458	620	802	1 934	684	684	654	3 209
5 or more	98	771	185	175	265	111	111	64	528
All housing units	**5 895**	**5 798**	**5 093**	**8 727**	**10 233**	**4 929**	**4 929**	**4 870**	**20 149**
PLUMBING FACILITIES									
Complete plumbing facilities	5 842	5 798	5 085	8 674	10 233	4 929	4 929	4 859	20 103
Lacking complete plumbing facilities	53	–	8	53	–	–	–	11	46
SOURCE OF WATER									
Public system or private company	5 848	1 019	3 805	7 201	9 724	4 787	4 787	308	19 664
Individual drilled well	17	4 473	1 140	1 200	461	88	88	4 261	374
Individual dug well	5	306	84	293	25	51	51	288	92
Some other source	25	–	64	33	23	3	3	13	19
SEWAGE DISPOSAL									
Public sewer	5 721	649	3 728	6 678	8 789	4 858	4 858	2 287	16 666
Septic tank or cesspool	146	5 086	1 328	1 997	1 437	71	71	2 550	3 444
Other means	28	63	37	52	7	–	–	33	39
SELECTED CHARACTERISTICS									
Lacking complete kitchen facilities	76	–	17	82	8	11	11	–	71
Median rooms	4.7	8.0	5.3	4.9	6.2	5.5	5.5	5.8	5.7
SECOND MORTGAGE OR HOME EQUITY LOAN									
Specified owner-occupied housing units	**1 625**	**4 239**	**2 062**	**2 919**	**7 146**	**3 239**	**3 239**	**3 788**	**12 494**
With second mortgage or home equity loan	289	1 185	484	570	1 764	628	628	1 044	2 739
No second mortgage or home equity loan	1 336	3 054	1 578	2 349	5 382	2 611	2 611	2 744	9 755
CONDOMINIUM HOUSING UNITS									
Owner-occupied condominium housing units	**61**	**260**	**108**	**61**	**467**	**346**	**346**	**89**	**1 253**
Median selected monthly owner costs:									
With a mortgage (dollars)	1 000+	1 000+	1 000+	1 000+	1 000+	1 000+	1 000+	1 000+	1 000+
Not mortgaged (dollars)	–	421	325	–	428	227	227	–	370
Median value (dollars)	112 200	224 600	115 700	112 200	118 800	126 800	126 800	133 900	133 700
MOBILE HOMES									
Owner-occupied mobile homes	**–**	**–**	**10**	**317**	**8**	**–**	**–**	**–**	**260**
Median selected monthly owner costs:									
With a mortgage (dollars)	–	–	–	730	750+	–	–	–	646
Not mortgaged (dollars)	–	–	150	354	–	–	–	–	359

TIPSII [UPF] GH209 CENSUS90 71580800 07/22/93 9:14 AM MACHINE: C DATA:CENSUS90*H2TIPSDA09. 07/14/93 15:05:23 TAPE: NONE FRAME: 158
TSF:CENSUS90*92. 07/14/93 15:06:19 UTF:CENSUS90*93. 07/14/93 15:06:19 META:CENSUS90*H2TABLES09. 07/14/93 15:22:01

Table 80. Fuel, Occupancy, and Social Characteristics: 1990

[Data based on sample and subject to sampling variability, see text. For definitions of terms and meanings of symbols, see text]

Place and [In Selected States] County Subdivision [10,000 or More Persons]	Ansonia city	Ansonia town	Avon town	Berlin town	Bethel town	Bloomfield town	Branford town	Bridgeport city	Bridgeport town	Bristol city
Occupied housing units	**7 159**	**7 159**	**5 366**	**6 024**	**6 175**	**7 474**	**11 663**	**52 328**	**52 328**	**23 956**
HOUSE HEATING FUEL										
Utility gas	3 539	3 539	1 268	2 530	1 035	2 642	5 309	25 050	25 050	4 074
Bottled, tank, or LP gas	45	45	118	104	116	180	217	1 213	1 213	214
Electricity	525	525	815	279	1 713	1 101	1 954	5 093	5 093	6 096
Fuel oil, kerosene, etc.	2 956	2 956	3 107	2 973	3 169	3 473	4 070	20 429	20 429	13 060
Coal or coke	9	9	12	47	27	8	14	31	31	259
Wood	27	27	46	85	115	37	88	11	11	221
Solar energy	–	–	–	–	–	–	–	8	8	–
Other fuel	7	7	–	6	–	21	11	269	269	26
No fuel used	51	51	–	–	–	12	–	224	224	6
VEHICLES AVAILABLE										
None	845	845	126	164	269	549	499	13 105	13 105	1 933
1	2 300	2 300	1 182	1 481	1 389	2 621	4 189	20 823	20 823	7 705
2	2 831	2 831	2 763	2 747	2 900	2 869	5 048	14 053	14 053	10 167
3	814	814	943	1 066	1 138	1 053	1 494	3 194	3 194	3 028
4	280	280	268	403	327	279	365	906	906	838
5 or more	89	89	84	163	152	103	68	247	247	285
YEAR HOUSEHOLDER MOVED INTO UNIT										
Owner-occupied housing units	**4 135**	**4 135**	**4 493**	**5 204**	**4 630**	**5 814**	**8 038**	**23 104**	**23 104**	**14 958**
1989 to March 1990	201	201	426	295	301	365	633	1 440	1 440	1 033
1985 to 1988	531	531	1 516	1 074	1 239	1 762	2 514	6 078	6 078	4 158
1980 to 1984	497	497	673	650	721	736	1 137	3 193	3 193	1 907
1970 to 1979	800	800	952	1 157	1 304	1 157	1 583	4 870	4 870	2 976
1960 to 1969	833	833	509	787	604	956	954	2 482	2 482	2 207
1959 or earlier	1 273	1 273	417	1 241	461	838	1 217	5 041	5 041	2 677
Renter-occupied housing units	**3 024**	**3 024**	**873**	**820**	**1 545**	**1 660**	**3 625**	**29 224**	**29 224**	**8 998**
1989 to March 1990	830	830	377	347	540	356	1 408	10 227	10 227	2 907
1985 to 1988	1 212	1 212	308	271	713	669	1 424	9 651	9 651	3 367
1980 to 1984	435	435	101	52	149	339	425	4 229	4 229	1 259
1970 to 1979	277	277	55	89	95	231	231	3 215	3 215	1 053
1960 to 1969	144	144	8	36	27	65	49	1 084	1 084	219
1959 or earlier	126	126	24	25	21	–	88	818	818	193
PLUMBING FACILITIES BY PERSONS PER ROOM										
Owner-occupied housing units	**4 135**	**4 135**	**4 493**	**5 204**	**4 630**	**5 814**	**8 038**	**23 104**	**23 104**	**14 958**
Lacking complete plumbing facilities	15	15	–	–	–	–	12	51	51	18
1.00 or less	15	15	–	–	–	–	12	51	51	18
1.01 or more	–	–	–	–	–	–	–	–	–	–
Renter-occupied housing units	**3 024**	**3 024**	**873**	**820**	**1 545**	**1 660**	**3 625**	**29 224**	**29 224**	**8 998**
Lacking complete plumbing facilities	61	61	6	10	7	7	–	290	290	17
1.00 or less	61	61	6	10	7	7	–	226	226	17
1.01 or more	–	–	–	–	–	–	–	64	64	–
TELEPHONE IN UNIT										
Telephone in unit	6 947	6 947	5 339	5 994	6 135	7 453	11 632	47 796	47 796	23 454
No telephone in unit	212	212	27	30	40	21	31	4 532	4 532	502
HOUSEHOLDER 65 YEARS AND OVER										
Occupied housing units	**2 205**	**2 205**	**1 198**	**1 551**	**1 038**	**2 287**	**2 588**	**13 473**	**13 473**	**5 482**
Owner occupied	1 454	1 454	1 024	1 444	707	1 479	1 939	7 601	7 601	3 594
1-person households	971	971	396	615	542	1 018	1 199	7 039	7 039	2 361
Built 1939 or earlier	1 160	1 160	138	255	350	211	651	4 873	4 873	1 487
Mean household income in 1989 (dollars)	22 971	22 971	53 309	39 566	28 876	36 854	36 079	24 079	24 079	25 122
Female householder, no husband present	897	897	394	544	561	917	1 063	7 148	7 148	2 438
Lacking complete plumbing facilities	30	30	–	–	–	7	5	32	32	16
No vehicle available	518	518	77	144	226	415	349	4 940	4 940	1 141
No telephone in unit	46	46	8	14	15	–	7	390	390	38
1-person households	25	25	–	14	15	–	7	253	253	18
HOUSEHOLDS BELOW POVERTY LEVEL										
Owner-occupied housing units	**179**	**179**	**60**	**135**	**108**	**148**	**219**	**1 133**	**1 133**	**282**
Married-couple families	65	65	–	49	49	37	49	310	310	72
With own children under 18 years	17	17	–	6	25	–	6	119	119	21
Families with female householder	5	5	–	–	6	8	50	130	130	20
With own children under 18 years	5	5	–	–	6	8	42	65	65	–
Householder 65 years and over	119	119	36	86	25	94	93	609	609	210
Householder worked in 1989	17	17	15	31	71	14	67	172	172	61
With public assistance income	–	–	–	7	–	12	7	48	48	12
With Social Security income	114	114	29	82	35	101	98	578	578	205
Mean household income deficit in 1989 (dollars)	3 124	3 124	3 560	2 837	5 557	3 940	4 339	3 679	3 679	3 056
Built 1939 or earlier	111	111	6	22	22	12	12	527	527	91
Lacking complete plumbing facilities	3	3	–	–	–	–	–	–	–	6
No vehicle available	55	55	–	15	–	31	32	339	339	57
No telephone in unit	–	–	–	7	10	–	–	65	65	7
1.01 or more persons per room	–	–	–	–	12	–	–	26	26	–
Renter-occupied housing units	**433**	**433**	**47**	**107**	**85**	**251**	**270**	**7 259**	**7 259**	**1 008**
Married-couple families	35	35	5	17	12	14	28	875	875	94
With own children under 18 years	8	8	5	17	5	–	20	612	612	77
Families with female householder	295	295	–	73	–	85	39	3 852	3 852	282
With own children under 18 years	244	244	–	73	–	27	39	3 435	3 435	279
Householder 65 years and over	145	145	8	8	56	154	93	1 261	1 261	365
Householder worked in 1989	108	108	27	36	26	54	137	2 001	2 001	246
With public assistance income	194	194	–	54	–	76	21	3 638	3 638	309
With Social Security income	153	153	8	8	56	131	94	1 323	1 323	342
Mean household income deficit in 1989 (dollars)	4 369	4 369	1 697	3 982	3 785	3 664	2 785	5 015	5 015	3 330
Built 1939 or earlier	151	151	–	75	29	32	76	2 687	2 687	330
Lacking complete plumbing facilities	23	23	–	–	–	–	–	114	114	10
No vehicle available	288	288	–	–	32	81	83	4 863	4 863	453
No telephone in unit	127	127	–	–	10	5	17	2 130	2 130	144
1.01 or more persons per room	27	27	–	–	–	7	–	994	994	39

TIPSII [UPF] GH209 CENSUS90 71580800 07/22/93 9:14 AM MACHINE: C DATA:CENSUS90*H2TIPSDA09. 07/14/93 15:05:23 TAPE: NONE FRAME: 159
TSF:CENSUS90*92. 07/14/93 15:06:19 UTF:CENSUS90*93. 07/14/93 15:06:19 META:CENSUS90*H2TABLES09. 07/14/93 15:22:01

Table 80. **Fuel, Occupancy, and Social Characteristics: 1990**—Con.

[Data based on sample and subject to sampling variability, see text. For definitions of terms and meanings of symbols, see text]

Place and [In Selected States] County Subdivision [10,000 or More Persons]	Bristol town	Brookfield town	Central Manchester CDP	Cheshire town	Clinton town	Colchester town	Conning Towers-Nautilus Park CDP	Coventry town	Cromwell town	Danbury city
Occupied housing units	**23 956**	**4 939**	**12 861**	**8 340**	**4 659**	**3 895**	**2 683**	**3 634**	**4 862**	**24 094**
HOUSE HEATING FUEL										
Utility gas	4 074	175	4 423	684	240	19	80	16	1 250	5 153
Bottled, tank, or LP gas	214	17	88	95	71	143	97	155	67	422
Electricity	6 096	1 105	1 351	1 165	956	680	316	579	1 166	7 572
Fuel oil, kerosene, etc.	13 060	3 575	6 830	6 284	3 189	2 814	2 145	2 541	2 309	10 714
Coal or coke	259	9	6	6	48	66	–	34	32	–
Wood	221	52	61	82	140	165	14	297	31	147
Solar energy	–	–	18	15	15	–	7	–	–	–
Other fuel	26	–	60	9	–	–	18	12	–	14
No fuel used	6	6	24	–	–	8	6	–	7	72
VEHICLES AVAILABLE										
None	1 933	112	1 219	316	115	170	38	91	279	2 098
1	7 705	948	4 544	1 652	1 265	763	1 049	741	1 440	7 665
2	10 167	2 432	5 299	4 275	2 233	2 006	1 351	1 649	2 281	9 745
3	3 028	939	1 466	1 466	822	712	172	825	649	3 191
4	838	396	245	468	179	164	73	231	160	953
5 or more	285	112	88	163	45	80	–	97	53	442
YEAR HOUSEHOLDER MOVED INTO UNIT										
Owner-occupied housing units	**14 958**	**4 326**	**7 174**	**7 103**	**3 590**	**3 046**	**412**	**3 083**	**3 657**	**14 478**
1989 to March 1990	1 033	354	465	465	258	326	10	322	342	1 247
1985 to 1988	4 158	1 324	1 625	2 125	1 020	1 192	103	936	1 226	4 123
1980 to 1984	1 907	713	702	1 136	611	467	120	514	484	1 969
1970 to 1979	2 976	1 027	1 334	1 652	918	571	100	668	740	3 006
1960 to 1969	2 207	591	991	911	543	277	52	315	401	2 214
1959 or earlier	2 677	317	2 057	814	240	213	27	328	464	1 919
Renter-occupied housing units	**8 998**	**613**	**5 687**	**1 237**	**1 069**	**849**	**2 271**	**551**	**1 205**	**9 616**
1989 to March 1990	2 907	243	2 243	499	487	318	1 143	173	391	3 564
1985 to 1988	3 367	234	1 962	343	401	354	1 078	237	532	3 565
1980 to 1984	1 259	64	659	213	119	108	36	76	162	1 302
1970 to 1979	1 053	15	575	133	43	42	10	57	70	839
1960 to 1969	219	46	113	26	9	–	–	3	30	235
1959 or earlier	193	11	135	23	10	27	4	5	20	111
PLUMBING FACILITIES BY PERSONS PER ROOM										
Owner-occupied housing units	**14 958**	**4 326**	**7 174**	**7 103**	**3 590**	**3 046**	**412**	**3 083**	**3 657**	**14 478**
Lacking complete plumbing facilities	18	6	7	11	21	–	–	6	9	48
1.00 or less	18	6	7	11	12	–	–	6	9	48
1.01 or more	–	–	–	–	9	–	–	–	–	–
Renter-occupied housing units	**8 998**	**613**	**5 687**	**1 237**	**1 069**	**849**	**2 271**	**551**	**1 205**	**9 616**
Lacking complete plumbing facilities	17	–	74	–	–	–	5	6	–	107
1.00 or less	17	–	65	–	–	–	5	6	–	80
1.01 or more	–	–	9	–	–	–	–	–	–	27
TELEPHONE IN UNIT										
Telephone in unit	23 454	4 923	12 657	8 330	4 610	3 828	2 635	3 597	4 845	23 550
No telephone in unit	502	16	204	10	49	67	48	37	17	544
HOUSEHOLDER 65 YEARS AND OVER										
Occupied housing units	**5 482**	**794**	**3 420**	**1 552**	**836**	**584**	**66**	**533**	**1 080**	**4 671**
Owner occupied	3 594	692	2 351	1 288	621	434	62	451	699	3 170
1-person households	2 361	298	1 569	599	424	241	23	233	554	2 330
Built 1939 or earlier	1 487	109	978	208	93	102	17	162	178	1 170
Mean household income in 1989 (dollars)	25 122	43 511	26 215	36 608	24 758	29 563	23 334	28 924	28 734	26 744
Female householder, no husband present	2 438	295	1 618	592	420	291	30	210	559	2 462
Lacking complete plumbing facilities	16	–	14	6	9	–	–	–	–	36
No vehicle available	1 141	72	750	231	82	117	4	38	215	1 176
No telephone in unit	38	–	31	–	9	10	–	20	6	44
1-person households	18	–	15	–	–	5	–	8	–	26
HOUSEHOLDS BELOW POVERTY LEVEL										
Owner-occupied housing units	**282**	**93**	**137**	**146**	**84**	**70**	**–**	**55**	**75**	**419**
Married-couple families	72	45	28	43	16	27	–	18	6	103
With own children under 18 years	21	22	16	–	9	19	–	–	6	48
Families with female householder	20	21	7	17	27	8	–	–	22	66
With own children under 18 years	–	12	–	8	15	–	–	–	8	49
Householder 65 years and over	210	41	108	88	31	24	–	7	39	229
Householder worked in 1989	61	27	16	70	43	40	–	18	28	131
With public assistance income	12	15	11	6	–	8	–	–	8	8
With Social Security income	205	30	108	56	28	9	–	7	34	178
Mean household income deficit in 1989 (dollars)	3 056	5 898	3 008	3 657	4 167	4 410	–	3 285	3 785	3 744
Built 1939 or earlier	91	7	44	6	14	–	–	7	15	94
Lacking complete plumbing facilities	6	–	–	6	–	–	–	–	–	–
No vehicle available	57	7	65	37	6	7	–	10	14	71
No telephone in unit	7	–	–	–	–	11	–	–	6	–
1.01 or more persons per room	–	–	–	–	–	–	–	–	–	–
Renter-occupied housing units	**1 008**	**35**	**443**	**100**	**83**	**132**	**65**	**83**	**40**	**993**
Married-couple families	94	–	45	19	13	25	24	6	6	198
With own children under 18 years	77	–	28	–	13	25	20	6	6	113
Families with female householder	282	5	135	10	20	26	41	4	–	332
With own children under 18 years	279	5	135	10	20	26	41	4	–	297
Householder 65 years and over	365	16	131	43	42	47	–	37	–	266
Householder worked in 1989	246	5	154	20	21	46	48	42	21	350
With public assistance income	309	9	137	29	33	51	–	15	6	262
With Social Security income	342	16	153	70	36	51	–	29	6	295
Mean household income deficit in 1989 (dollars)	3 330	2 168	3 422	2 342	3 085	3 775	5 252	2 165	5 151	3 560
Built 1939 or earlier	330	–	182	10	6	28	6	12	–	354
Lacking complete plumbing facilities	10	–	17	–	–	–	–	–	–	15
No vehicle available	453	25	198	52	19	58	–	27	21	521
No telephone in unit	144	9	36	10	10	30	–	19	–	177
1.01 or more persons per room	39	–	9	–	6	10	7	6	6	131

TIPSII [UPF] GH209 CENSUS90 71580800 07/22/93 9:14 AM MACHINE: C DATA:CENSUS90*H2TIPSDA09. 07/14/93 15:05:23 TAPE: NONE FRAME: 160
TSF:CENSUS90*92. 07/14/93 15:06:19 UTF:CENSUS90*93. 07/14/93 15:06:19 META:CENSUS90*H2TABLES09. 07/14/93 15:22:01

Table 80. **Fuel, Occupancy, and Social Characteristics: 1990**—Con.

[Data based on sample and subject to sampling variability, see text. For definitions of terms and meanings of symbols, see text]

Place and [In Selected States] County Subdivision [10,000 or More Persons]	Danbury town	Darien town	Darien CDP	Derby city	Derby town	East Hampton town	East Hartford town	East Hartford CDP	East Haven town	East Haven CDP
Occupied housing units	**24 094**	**6 404**	**6 374**	**4 974**	**4 974**	**3 770**	**20 343**	**20 343**	**10 059**	**10 059**
HOUSE HEATING FUEL										
Utility gas	5 153	199	199	1 997	1 997	–	8 669	8 669	3 484	3 484
Bottled, tank, or LP gas	422	49	49	36	36	138	287	287	154	154
Electricity	7 572	356	356	661	661	796	2 170	2 170	1 168	1 168
Fuel oil, kerosene, etc.	10 714	5 775	5 745	2 260	2 260	2 559	8 979	8 979	5 165	5 165
Coal or coke	–	6	6	–	–	41	50	50	16	16
Wood	147	15	15	20	20	228	59	59	35	35
Solar energy	–	–	–	–	–	8	–	–	–	–
Other fuel	14	4	4	–	–	–	62	62	11	11
No fuel used	72	–	–	–	–	–	67	67	26	26
VEHICLES AVAILABLE										
None	2 098	148	148	563	563	97	1 911	1 911	930	930
1	7 665	1 329	1 329	1 781	1 781	887	7 851	7 851	3 404	3 404
2	9 745	3 116	3 093	1 966	1 966	1 722	7 399	7 399	3 970	3 970
3	3 191	1 340	1 333	474	474	744	2 205	2 205	1 265	1 265
4	953	356	356	151	151	230	657	657	383	383
5 or more	442	115	115	39	39	90	320	320	107	107
YEAR HOUSEHOLDER MOVED INTO UNIT										
Owner-occupied housing units	**14 478**	**5 491**	**5 461**	**2 882**	**2 882**	**2 988**	**12 108**	**12 108**	**7 524**	**7 524**
1989 to March 1990	1 247	461	461	212	212	207	892	892	624	624
1985 to 1988	4 123	1 165	1 140	637	637	916	2 384	2 384	1 597	1 597
1980 to 1984	1 969	870	870	302	302	438	1 343	1 343	775	775
1970 to 1979	3 006	1 192	1 192	618	618	759	2 348	2 348	1 243	1 243
1960 to 1969	2 214	712	707	350	350	336	2 346	2 346	1 415	1 415
1959 or earlier	1 919	1 091	1 091	763	763	332	2 795	2 795	1 870	1 870
Renter-occupied housing units	**9 616**	**913**	**913**	**2 092**	**2 092**	**782**	**8 235**	**8 235**	**2 535**	**2 535**
1989 to March 1990	3 564	436	436	727	727	212	2 813	2 813	942	942
1985 to 1988	3 565	311	311	737	737	381	2 985	2 985	869	869
1980 to 1984	1 302	68	68	242	242	98	1 143	1 143	346	346
1970 to 1979	839	49	49	211	211	69	966	966	250	250
1960 to 1969	235	25	25	60	60	13	238	238	46	46
1959 or earlier	111	24	24	115	115	9	90	90	82	82
PLUMBING FACILITIES BY PERSONS PER ROOM										
Owner-occupied housing units	**14 478**	**5 491**	**5 461**	**2 882**	**2 882**	**2 988**	**12 108**	**12 108**	**7 524**	**7 524**
Lacking complete plumbing facilities	48	17	17	32	32	7	49	49	–	–
1.00 or less	48	17	17	32	32	7	49	49	–	–
1.01 or more	–	–	–	–	–	–	–	–	–	–
Renter-occupied housing units	**9 616**	**913**	**913**	**2 092**	**2 092**	**782**	**8 235**	**8 235**	**2 535**	**2 535**
Lacking complete plumbing facilities	107	–	–	8	8	–	33	33	–	–
1.00 or less	80	–	–	8	8	–	12	12	–	–
1.01 or more	27	–	–	–	–	–	21	21	–	–
TELEPHONE IN UNIT										
Telephone in unit	23 550	6 398	6 368	4 845	4 845	3 728	19 927	19 927	9 985	9 985
No telephone in unit	544	6	6	129	129	42	416	416	74	74
HOUSEHOLDER 65 YEARS AND OVER										
Occupied housing units	**4 671**	**1 458**	**1 458**	**1 391**	**1 391**	**530**	**4 989**	**4 989**	**2 665**	**2 665**
Owner occupied	3 170	1 379	1 379	960	960	408	3 616	3 616	2 030	2 030
1-person households	2 330	494	494	645	645	243	2 286	2 286	1 166	1 166
Built 1939 or earlier	1 170	568	568	488	488	157	1 003	1 003	688	688
Mean household income in 1989 (dollars)	26 744	112 413	112 413	24 144	24 144	25 628	26 528	26 528	27 201	27 201
Female householder, no husband present	2 462	533	533	660	660	217	2 122	2 122	1 175	1 175
Lacking complete plumbing facilities	36	–	–	20	20	–	19	19	–	–
No vehicle available	1 176	101	101	296	296	55	1 023	1 023	669	669
No telephone in unit	44	–	–	–	–	–	28	28	16	16
1-person households	26	–	–	–	–	–	28	28	16	16
HOUSEHOLDS BELOW POVERTY LEVEL										
Owner-occupied housing units	**419**	**71**	**71**	**35**	**35**	**19**	**261**	**261**	**335**	**335**
Married-couple families	103	17	17	–	–	–	49	49	125	125
With own children under 18 years	48	11	11	–	–	–	8	8	41	41
Families with female householder	66	12	12	6	6	–	16	16	25	25
With own children under 18 years	49	7	7	6	6	–	16	16	–	–
Householder 65 years and over	229	42	42	9	9	7	183	183	173	173
Householder worked in 1989	131	29	29	16	16	12	42	42	92	92
With public assistance income	8	–	–	6	6	6	6	6	23	23
With Social Security income	178	18	18	9	9	–	193	193	200	200
Mean household income deficit in 1989 (dollars)	3 744	3 807	3 807	3 120	3 120	2 418	2 761	2 761	3 101	3 101
Built 1939 or earlier	94	20	20	25	25	6	53	53	89	89
Lacking complete plumbing facilities	–	–	–	–	–	–	6	6	–	–
No vehicle available	71	12	12	9	9	–	86	86	61	61
No telephone in unit	–	–	–	–	–	–	–	–	–	–
1.01 or more persons per room	–	–	–	–	–	–	–	–	–	–
Renter-occupied housing units	**993**	**68**	**68**	**312**	**312**	**48**	**954**	**954**	**300**	**300**
Married-couple families	198	11	11	47	47	–	97	97	36	36
With own children under 18 years	113	11	11	21	21	–	43	43	17	17
Families with female householder	332	5	5	154	154	–	357	357	89	89
With own children under 18 years	297	5	5	126	126	–	334	334	69	69
Householder 65 years and over	266	15	15	95	95	16	262	262	74	74
Householder worked in 1989	350	34	34	112	112	6	301	301	131	131
With public assistance income	262	–	–	140	140	10	332	332	95	95
With Social Security income	295	8	8	85	85	24	262	262	83	83
Mean household income deficit in 1989 (dollars)	3 560	3 569	3 569	3 361	3 361	1 774	4 077	4 077	3 129	3 129
Built 1939 or earlier	354	30	30	81	81	10	122	122	21	21
Lacking complete plumbing facilities	15	–	–	–	–	–	6	6	–	–
No vehicle available	521	23	23	169	169	16	436	436	151	151
No telephone in unit	177	–	–	70	70	–	95	95	–	–
1.01 or more persons per room	131	–	–	–	–	–	60	60	31	31

TIPSII [UPF] GH209 CENSUS90 71580800 07/22/93 9:14 AM MACHINE: C DATA:CENSUS90*H2TIPSDA09. 07/14/93 15:05:23 TAPE: NONE FRAME: 161
TSF:CENSUS90*92. 07/14/93 15:06:19 UTF:CENSUS90*93. 07/14/93 15:06:19 META:CENSUS90*H2TABLES09. 07/14/93 15:22:01

Table 80. **Fuel, Occupancy, and Social Characteristics: 1990**—Con.

[Data based on sample and subject to sampling variability, see text. For definitions of terms and meanings of symbols, see text]

Place and [In Selected States] County Subdivision [10,000 or More Persons]	East Lyme town	East Windsor town	Ellington town	Enfield town	Fairfield town	Farmington town	Glastonbury town	Greenwich town	Griswold town	Groton town
Occupied housing units	**5 503**	**3 900**	**4 282**	**15 985**	**19 371**	**8 213**	**10 553**	**22 192**	**3 833**	**14 853**
HOUSE HEATING FUEL										
Utility gas	9	685	206	4 714	7 044	1 741	4 325	11 804	7	139
Bottled, tank, or LP gas	164	133	126	239	335	132	182	296	225	449
Electricity	1 766	469	1 205	1 290	706	1 407	681	1 994	734	3 599
Fuel oil, kerosene, etc.	3 294	2 478	2 496	9 559	11 204	4 764	5 215	8 051	2 556	10 347
Coal or coke	27	7	54	43	24	56	14	14	15	36
Wood	243	104	191	132	39	107	119	4	281	157
Solar energy	–	–	–	–	–	–	–	–	–	13
Other fuel	–	18	4	8	19	–	6	23	11	71
No fuel used	–	6	–	–	–	6	11	6	4	42
VEHICLES AVAILABLE										
None	144	136	106	792	847	431	433	1 319	307	826
1	1 487	1 222	1 114	4 245	5 125	2 226	2 538	6 825	1 182	5 828
2	2 593	1 722	2 030	7 146	8 815	3 811	4 965	8 713	1 630	6 262
3	879	551	826	2 741	3 085	1 213	1 786	3 735	500	1 417
4	319	219	146	793	1 124	427	641	1 079	154	442
5 or more	81	50	60	268	375	105	190	521	60	78
YEAR HOUSEHOLDER MOVED INTO UNIT										
Owner-occupied housing units	**4 326**	**2 400**	**3 019**	**12 172**	**15 557**	**5 999**	**8 304**	**15 049**	**2 614**	**7 048**
1989 to March 1990	356	143	171	774	1 015	579	575	803	169	587
1985 to 1988	994	725	845	3 145	3 047	1 971	2 461	3 034	765	1 739
1980 to 1984	749	240	489	1 374	2 074	829	1 207	2 306	469	1 070
1970 to 1979	1 159	511	732	2 334	3 309	1 055	2 065	3 672	500	1 485
1960 to 1969	646	308	355	2 462	2 710	674	1 004	2 309	266	1 157
1959 or earlier	422	473	427	2 083	3 402	891	992	2 925	445	1 010
Renter-occupied housing units	**1 177**	**1 500**	**1 263**	**3 813**	**3 814**	**2 214**	**2 249**	**7 143**	**1 219**	**7 805**
1989 to March 1990	509	555	556	1 508	1 375	833	776	2 250	463	3 950
1985 to 1988	453	667	504	1 395	1 517	950	856	2 833	443	2 841
1980 to 1984	106	140	124	457	403	165	339	807	128	627
1970 to 1979	75	123	50	266	245	183	174	695	107	261
1960 to 1969	27	7	25	98	163	70	45	242	25	64
1959 or earlier	7	8	4	89	111	13	59	316	53	62
PLUMBING FACILITIES BY PERSONS PER ROOM										
Owner-occupied housing units	**4 326**	**2 400**	**3 019**	**12 172**	**15 557**	**5 999**	**8 304**	**15 049**	**2 614**	**7 048**
Lacking complete plumbing facilities	–	25	14	22	8	–	5	28	12	9
1.00 or less	–	25	14	22	8	–	5	28	12	9
1.01 or more	–	–	–	–	–	–	–	–	–	–
Renter-occupied housing units	**1 177**	**1 500**	**1 263**	**3 813**	**3 814**	**2 214**	**2 249**	**7 143**	**1 219**	**7 805**
Lacking complete plumbing facilities	–	–	11	–	6	–	–	49	10	10
1.00 or less	–	–	11	–	6	–	–	38	10	10
1.01 or more	–	–	–	–	–	–	–	11	–	–
TELEPHONE IN UNIT										
Telephone in unit	5 482	3 834	4 282	15 842	19 337	8 168	10 515	21 974	3 724	14 581
No telephone in unit	21	66	–	143	34	45	38	218	109	272
HOUSEHOLDER 65 YEARS AND OVER										
Occupied housing units	**1 139**	**691**	**622**	**2 891**	**5 261**	**1 684**	**2 174**	**5 825**	**793**	**2 515**
Owner occupied	945	553	474	2 241	4 716	1 146	1 687	4 667	497	1 890
1-person households	490	295	223	1 268	1 954	760	966	2 173	416	1 199
Built 1939 or earlier	315	101	129	631	1 215	180	371	2 150	181	577
Mean household income in 1989 (dollars)	31 753	23 926	33 237	27 187	43 558	44 967	33 749	71 904	20 828	30 796
Female householder, no husband present	503	250	212	1 325	2 102	824	924	2 445	382	1 146
Lacking complete plumbing facilities	–	8	14	–	–	–	–	8	6	9
No vehicle available	125	63	61	545	642	320	325	824	168	386
No telephone in unit	7	9	–	21	13	–	–	70	8	4
1-person households	7	9	–	16	13	–	–	53	–	–
HOUSEHOLDS BELOW POVERTY LEVEL										
Owner-occupied housing units	**113**	**114**	**61**	**237**	**420**	**79**	**130**	**372**	**94**	**173**
Married-couple families	34	38	29	30	93	26	7	114	32	23
With own children under 18 years	16	7	19	17	41	5	–	54	15	10
Families with female householder	17	6	9	24	41	6	25	24	12	19
With own children under 18 years	17	–	–	17	25	–	25	5	6	5
Householder 65 years and over	38	61	19	126	260	22	72	181	37	94
Householder worked in 1989	37	47	13	47	78	25	64	89	33	31
With public assistance income	9	–	–	8	42	–	–	15	12	–
With Social Security income	58	47	10	109	201	22	55	124	34	65
Mean household income deficit in 1989 (dollars)	3 809	3 441	5 989	4 077	3 555	5 072	2 868	3 871	3 280	4 080
Built 1939 or earlier	15	35	8	48	108	14	13	150	20	36
Lacking complete plumbing facilities	–	–	–	–	–	–	–	–	6	–
No vehicle available	9	25	10	34	100	–	22	75	6	31
No telephone in unit	–	7	–	–	15	–	–	–	6	–
1.01 or more persons per room	–	–	–	–	–	–	–	–	–	–
Renter-occupied housing units	**71**	**97**	**87**	**368**	**383**	**189**	**166**	**340**	**216**	**640**
Married-couple families	–	26	24	30	42	5	34	47	20	49
With own children under 18 years	–	26	5	24	35	–	34	19	20	45
Families with female householder	20	22	20	116	72	26	19	99	111	256
With own children under 18 years	20	17	20	116	50	26	19	81	106	256
Householder 65 years and over	18	19	15	153	92	69	84	121	75	113
Householder worked in 1989	19	22	41	142	165	42	77	124	77	306
With public assistance income	21	21	11	120	53	60	11	7	67	115
With Social Security income	25	38	–	131	95	99	67	87	63	158
Mean household income deficit in 1989 (dollars)	5 476	4 321	4 513	2 768	4 245	3 596	4 391	4 164	4 194	4 173
Built 1939 or earlier	25	47	31	196	70	–	15	119	70	97
Lacking complete plumbing facilities	–	–	–	–	–	–	–	–	10	–
No vehicle available	21	17	–	197	137	77	68	120	86	167
No telephone in unit	–	8	–	35	–	18	8	20	30	40
1.01 or more persons per room	14	15	–	13	–	–	9	23	20	20

TIPSII [UPF] GH209 CENSUS90 71580800 07/22/93 9:14 AM MACHINE: C DATA:CENSUS90*H2TIPSDA09. 07/14/93 15:05:23 TAPE: NONE FRAME: 162
TSF:CENSUS90*92. 07/14/93 15:06:19 UTF:CENSUS90*93. 07/14/93 15:06:19 META:CENSUS90*H2TABLES09. 07/14/93 15:22:01

Table 80. **Fuel, Occupancy, and Social Characteristics: 1990**—Con.

[Data based on sample and subject to sampling variability, see text. For definitions of terms and meanings of symbols, see text]

Place and [In Selected States] County Subdivision [10,000 or More Persons]	Guilford town	Hamden town	Hartford city	Hartford town	Killingly town	Ledyard town	Madison town	Manchester town	Mansfield town	Meriden city
Occupied housing units	**7 181**	**20 641**	**51 464**	**51 464**	**5 873**	**5 048**	**5 572**	**20 745**	**4 931**	**23 240**
HOUSE HEATING FUEL										
Utility gas	318	5 645	25 904	25 904	903	11	391	8 050	116	7 459
Bottled, tank, or LP gas	92	343	1 437	1 437	195	52	120	220	74	408
Electricity	1 267	2 420	8 431	8 431	843	969	1 420	2 072	1 485	2 830
Fuel oil, kerosene, etc.	5 194	12 047	15 040	15 040	3 567	3 762	3 477	10 132	2 953	12 277
Coal or coke	32	26	28	28	45	30	31	24	31	47
Wood	273	98	42	42	294	192	118	102	230	150
Solar energy	5	–	28	28	10	–	–	26	25	8
Other fuel	–	31	287	287	–	32	15	86	4	9
No fuel used	–	31	267	267	16	–	–	33	13	52
VEHICLES AVAILABLE										
None	195	1 824	19 833	19 833	530	62	110	1 673	186	2 709
1	1 497	7 393	20 344	20 344	2 011	970	1 292	6 913	1 833	8 030
2	3 613	8 370	8 565	8 565	2 278	2 599	2 695	8 891	1 791	8 916
3	1 530	2 120	2 006	2 006	806	1 064	1 037	2 511	867	2 642
4	270	722	509	509	184	282	348	597	169	738
5 or more	76	212	207	207	64	71	90	160	85	205
YEAR HOUSEHOLDER MOVED INTO UNIT										
Owner-occupied housing units	**6 053**	**14 492**	**12 148**	**12 148**	**3 803**	**4 049**	**4 744**	**12 340**	**2 987**	**14 071**
1989 to March 1990	379	948	830	830	252	399	297	937	183	1 124
1985 to 1988	1 548	3 366	2 860	2 860	1 037	1 169	1 252	3 032	805	3 601
1980 to 1984	1 008	1 869	1 575	1 575	588	619	847	1 376	450	1 838
1970 to 1979	1 771	2 893	2 909	2 909	817	1 013	1 532	2 633	662	2 485
1960 to 1969	790	2 499	1 908	1 908	490	579	544	1 690	468	2 069
1959 or earlier	557	2 917	2 066	2 066	619	270	272	2 672	419	2 954
Renter-occupied housing units	**1 128**	**6 149**	**39 316**	**39 316**	**2 070**	**999**	**828**	**8 405**	**1 944**	**9 169**
1989 to March 1990	450	1 944	13 885	13 885	780	463	382	3 067	894	3 224
1985 to 1988	387	2 245	13 927	13 927	653	398	273	3 054	748	3 377
1980 to 1984	141	831	5 648	5 648	299	105	121	1 042	229	1 073
1970 to 1979	118	801	3 985	3 985	202	27	43	965	54	978
1960 to 1969	15	235	1 018	1 018	90	2	9	135	9	238
1959 or earlier	17	93	853	853	46	4	–	142	10	279
PLUMBING FACILITIES BY PERSONS PER ROOM										
Owner-occupied housing units	**6 053**	**14 492**	**12 148**	**12 148**	**3 803**	**4 049**	**4 744**	**12 340**	**2 987**	**14 071**
Lacking complete plumbing facilities	–	37	28	28	–	16	25	7	–	27
1.00 or less	–	37	28	28	–	16	25	7	–	27
1.01 or more	–	–	–	–	–	–	–	–	–	–
Renter-occupied housing units	**1 128**	**6 149**	**39 316**	**39 316**	**2 070**	**999**	**828**	**8 405**	**1 944**	**9 169**
Lacking complete plumbing facilities	–	12	690	690	5	4	–	78	10	109
1.00 or less	–	12	520	520	5	4	–	69	10	102
1.01 or more	–	–	170	170	–	–	–	9	–	7
TELEPHONE IN UNIT										
Telephone in unit	7 158	20 440	44 016	44 016	5 670	5 035	5 513	20 489	4 885	22 307
No telephone in unit	23	201	7 448	7 448	203	13	59	256	46	933
HOUSEHOLDER 65 YEARS AND OVER										
Occupied housing units	**1 208**	**6 561**	**9 576**	**9 576**	**1 251**	**490**	**1 328**	**5 103**	**1 027**	**5 427**
Owner occupied	1 041	4 529	3 544	3 544	821	424	1 115	3 564	739	3 611
1-person households	424	3 106	5 208	5 208	660	147	489	2 279	473	2 639
Built 1939 or earlier	329	1 444	4 029	4 029	450	118	226	1 259	142	1 565
Mean household income in 1989 (dollars)	43 212	31 001	21 678	21 678	19 344	32 542	57 063	30 505	40 165	24 163
Female householder, no husband present	419	3 036	5 191	5 191	627	216	453	2 356	381	2 703
Lacking complete plumbing facilities	–	14	104	104	5	–	12	14	3	31
No vehicle available	113	1 436	4 724	4 724	313	34	58	1 041	107	1 322
No telephone in unit	–	40	523	523	30	–	17	53	7	49
1-person households	–	17	371	371	24	–	–	31	7	28
HOUSEHOLDS BELOW POVERTY LEVEL										
Owner-occupied housing units	**107**	**408**	**667**	**667**	**118**	**73**	**67**	**206**	**62**	**391**
Married-couple families	32	100	207	207	19	15	14	62	17	122
With own children under 18 years	22	48	55	55	15	–	–	26	5	48
Families with female householder	31	28	91	91	32	16	12	14	9	39
With own children under 18 years	20	11	32	32	28	16	12	7	9	34
Householder 65 years and over	15	246	332	332	41	13	27	133	–	213
Householder worked in 1989	65	111	107	107	51	52	–	49	43	114
With public assistance income	6	5	57	57	35	–	–	14	8	8
With Social Security income	31	204	308	308	38	13	27	122	–	208
Mean household income deficit in 1989 (dollars)	4 070	4 030	4 786	4 786	4 793	3 660	4 049	3 760	4 682	3 419
Built 1939 or earlier	7	81	321	321	31	6	–	54	4	158
Lacking complete plumbing facilities	–	–	4	4	–	–	–	–	–	5
No vehicle available	–	104	275	275	14	7	6	89	–	78
No telephone in unit	–	–	48	48	–	–	–	–	4	7
1.01 or more persons per room	14	–	21	21	6	–	–	–	–	4
Renter-occupied housing units	**100**	**682**	**11 990**	**11 990**	**349**	**17**	**25**	**639**	**450**	**1 348**
Married-couple families	15	49	907	907	10	–	–	52	78	89
With own children under 18 years	8	31	601	601	10	–	–	35	63	46
Families with female householder	20	127	6 464	6 464	127	–	–	194	37	675
With own children under 18 years	20	113	5 652	5 652	118	–	–	194	37	641
Householder 65 years and over	52	308	1 554	1 554	160	–	14	209	46	214
Householder worked in 1989	20	283	2 613	2 613	102	17	16	223	336	417
With public assistance income	21	164	6 796	6 796	142	–	–	177	31	610
With Social Security income	60	241	2 200	2 200	154	–	18	241	50	318
Mean household income deficit in 1989 (dollars)	2 823	3 003	5 098	5 098	2 613	3 259	1 392	3 242	3 113	3 924
Built 1939 or earlier	40	198	3 421	3 421	162	4	9	188	17	418
Lacking complete plumbing facilities	–	–	421	421	–	–	–	17	–	27
No vehicle available	29	242	9 150	9 150	201	4	5	302	54	814
No telephone in unit	–	27	3 869	3 869	36	–	–	52	20	328
1.01 or more persons per room	–	42	2 006	2 006	9	–	–	16	45	75

TIPSII [UPF] GH209 CENSUS90 71580800 07/22/93 9:14 AM MACHINE: C DATA:CENSUS90*H2TIPSDA09. 07/14/93 15:05:23 TAPE: NONE FRAME: 163
TSF:CENSUS90*92. 07/14/93 15:06:19 UTF:CENSUS90*93. 07/14/93 15:06:19 META:CENSUS90*H2TABLES09. 07/14/93 15:22:01

Table 80. **Fuel, Occupancy, and Social Characteristics: 1990**—Con.

[Data based on sample and subject to sampling variability, see text. For definitions of terms and meanings of symbols, see text]

Place and [In Selected States] County Subdivision [10,000 or More Persons]	Meriden town	Middletown city	Middletown town	Milford town	Milford city (remainder)	Monroe town	Montville town	Naugatuck borough	Naugatuck town	New Britain city
Occupied housing units	**23 240**	**16 821**	**16 821**	**18 851**	**18 116**	**5 426**	**5 949**	**11 330**	**11 330**	**30 170**
HOUSE HEATING FUEL										
Utility gas	7 459	2 884	2 884	6 991	6 609	1 421	649	2 252	2 252	17 021
Bottled, tank, or LP gas	408	271	271	273	268	113	191	162	162	741
Electricity	2 830	4 091	4 091	1 333	1 239	262	873	2 342	2 342	3 475
Fuel oil, kerosene, etc.	12 277	9 305	9 305	9 953	9 707	3 518	3 906	6 400	6 400	8 755
Coal or coke	47	76	76	22	22	13	35	42	42	45
Wood	150	160	160	200	196	73	279	68	68	12
Solar energy	8	–	–	–	–	10	–	–	–	–
Other fuel	9	10	10	79	75	8	9	33	33	58
No fuel used	52	24	24	–	–	8	7	31	31	63
VEHICLES AVAILABLE										
None	2 709	1 662	1 662	1 039	1 002	95	248	742	742	4 805
1	8 030	6 117	6 117	5 974	5 708	784	1 426	3 628	3 628	12 472
2	8 916	6 618	6 618	8 044	7 731	2 831	2 757	5 148	5 148	9 755
3	2 642	1 744	1 744	2 663	2 576	1 248	1 019	1 232	1 232	2 406
4	738	518	518	891	863	330	373	424	424	643
5 or more	205	162	162	240	236	138	126	156	156	89
YEAR HOUSEHOLDER MOVED INTO UNIT										
Owner-occupied housing units	**14 071**	**8 535**	**8 535**	**14 358**	**13 873**	**4 940**	**4 595**	**7 606**	**7 606**	**13 005**
1989 to March 1990	1 124	697	697	867	821	430	291	557	557	792
1985 to 1988	3 601	2 485	2 485	2 961	2 867	1 377	1 226	2 370	2 370	2 601
1980 to 1984	1 838	950	950	2 117	2 040	847	760	1 170	1 170	1 324
1970 to 1979	2 485	1 606	1 606	3 642	3 512	1 080	955	1 357	1 357	2 311
1960 to 1969	2 069	1 152	1 152	2 274	2 191	755	840	746	746	1 947
1959 or earlier	2 954	1 645	1 645	2 497	2 442	451	523	1 406	1 406	4 030
Renter-occupied housing units	**9 169**	**8 286**	**8 286**	**4 493**	**4 243**	**486**	**1 354**	**3 724**	**3 724**	**17 165**
1989 to March 1990	3 224	3 474	3 474	1 640	1 521	228	610	1 329	1 329	5 504
1985 to 1988	3 377	2 769	2 769	1 509	1 426	208	414	1 492	1 492	6 019
1980 to 1984	1 073	999	999	773	753	21	197	499	499	2 575
1970 to 1979	978	777	777	421	407	8	117	249	249	1 807
1960 to 1969	238	147	147	112	102	14	16	80	80	582
1959 or earlier	279	120	120	38	34	7	–	75	75	678
PLUMBING FACILITIES BY PERSONS PER ROOM										
Owner-occupied housing units	**14 071**	**8 535**	**8 535**	**14 358**	**13 873**	**4 940**	**4 595**	**7 606**	**7 606**	**13 005**
Lacking complete plumbing facilities	27	–	–	23	21	18	14	–	–	27
1.00 or less	27	–	–	23	21	18	14	–	–	27
1.01 or more	–	–	–	–	–	–	–	–	–	–
Renter-occupied housing units	**9 169**	**8 286**	**8 286**	**4 493**	**4 243**	**486**	**1 354**	**3 724**	**3 724**	**17 165**
Lacking complete plumbing facilities	109	27	27	16	16	5	–	–	–	89
1.00 or less	102	27	27	16	16	5	–	–	–	67
1.01 or more	7	–	–	–	–	–	–	–	–	22
TELEPHONE IN UNIT										
Telephone in unit	22 307	16 442	16 442	18 727	17 996	5 391	5 906	11 233	11 233	28 559
No telephone in unit	933	379	379	124	120	35	43	97	97	1 611
HOUSEHOLDER 65 YEARS AND OVER										
Occupied housing units	**5 427**	**3 250**	**3 250**	**4 466**	**4 319**	**691**	**912**	**2 531**	**2 531**	**8 288**
Owner occupied	3 611	2 060	2 060	3 553	3 432	594	749	1 748	1 748	5 150
1-person households	2 639	1 635	1 635	1 935	1 868	184	363	1 182	1 182	3 853
Built 1939 or earlier	1 565	1 005	1 005	1 072	996	82	187	683	683	3 572
Mean household income in 1989 (dollars)	24 163	27 293	27 293	31 658	31 586	35 422	27 916	25 447	25 447	25 931
Female householder, no husband present	2 703	1 678	1 678	2 011	1 931	178	344	1 233	1 233	3 640
Lacking complete plumbing facilities	31	–	–	15	13	5	5	–	–	20
No vehicle available	1 322	813	813	718	689	50	150	507	507	2 313
No telephone in unit	49	33	33	15	13	–	6	–	–	137
1-person households	28	33	33	13	13	–	6	–	–	107
HOUSEHOLDS BELOW POVERTY LEVEL										
Owner-occupied housing units	**391**	**147**	**147**	**371**	**361**	**110**	**163**	**187**	**187**	**444**
Married-couple families	122	48	48	58	58	58	62	59	59	106
With own children under 18 years	48	8	8	30	30	24	25	38	38	6
Families with female householder	39	17	17	84	84	11	30	19	19	27
With own children under 18 years	34	17	17	49	49	11	30	7	7	22
Householder 65 years and over	213	83	83	169	161	40	45	114	114	281
Householder worked in 1989	114	59	59	89	89	54	46	42	42	107
With public assistance income	8	12	12	32	32	–	8	–	–	30
With Social Security income	208	65	65	175	169	40	60	106	106	226
Mean household income deficit in 1989 (dollars)	3 419	3 281	3 281	3 926	3 943	3 920	4 434	4 345	4 345	3 435
Built 1939 or earlier	158	33	33	85	83	40	42	39	39	203
Lacking complete plumbing facilities	5	–	–	–	–	8	–	–	–	–
No vehicle available	78	22	22	89	85	–	17	48	48	121
No telephone in unit	7	–	–	–	–	13	9	–	–	–
1.01 or more persons per room	4	6	6	3	3	5	–	–	–	–
Renter-occupied housing units	**1 348**	**952**	**952**	**414**	**399**	**18**	**169**	**336**	**336**	**3 043**
Married-couple families	89	54	54	39	39	2	39	40	40	337
With own children under 18 years	46	30	30	30	30	2	28	40	40	209
Families with female householder	675	339	339	157	154	–	50	142	142	1 445
With own children under 18 years	641	333	333	150	147	–	50	135	135	1 327
Householder 65 years and over	214	205	205	103	98	9	35	73	73	650
Householder worked in 1989	417	389	389	139	129	–	59	84	84	907
With public assistance income	610	361	361	113	113	–	80	89	89	1 439
With Social Security income	318	272	272	98	91	16	35	73	73	615
Mean household income deficit in 1989 (dollars)	3 924	2 979	2 979	4 359	4 433	1 288	4 732	4 540	4 540	4 281
Built 1939 or earlier	418	348	348	111	105	–	21	115	115	1 142
Lacking complete plumbing facilities	27	–	–	16	16	–	–	–	–	–
No vehicle available	814	569	569	117	112	9	63	124	124	1 851
No telephone in unit	328	204	204	32	32	2	7	15	15	831
1.01 or more persons per room	75	16	16	22	22	2	29	46	46	440

TIPSII [UPF] GH209 CENSUS90 71580800 07/22/93 9:14 AM MACHINE: C DATA:CENSUS90*H2TIPSDA09. 07/14/93 15:05:23 TAPE: NONE FRAME: 164
TSF:CENSUS90*92. 07/14/93 15:06:19 UTF:CENSUS90*93. 07/14/93 15:06:19 META:CENSUS90*H2TABLES09. 07/14/93 15:22:01

Table 80. **Fuel, Occupancy, and Social Characteristics: 1990**—Con.

[Data based on sample and subject to sampling variability, see text. For definitions of terms and meanings of symbols, see text]

Place and [In Selected States] County Subdivision [10,000 or More Persons]	New Britain town	New Canaan town	New Fairfield town	New Haven city	New Haven town	Newington town	Newington CDP	New London city	New London town	New Milford town
Occupied housing units	**30 170**	**6 497**	**4 271**	**48 986**	**48 986**	**11 223**	**11 223**	**10 712**	**10 712**	**8 419**
HOUSE HEATING FUEL										
Utility gas	17 021	21	6	21 540	21 540	5 142	5 142	3 449	3 449	–
Bottled, tank, or LP gas	741	58	19	1 279	1 279	231	231	239	239	115
Electricity	3 475	862	1 007	6 389	6 389	1 019	1 019	2 464	2 464	2 885
Fuel oil, kerosene, etc.	8 755	5 535	3 095	19 377	19 377	4 724	4 724	4 440	4 440	4 883
Coal or coke	45	15	11	7	7	38	38	26	26	108
Wood	12	–	133	17	17	49	49	–	–	405
Solar energy	–	–	–	–	–	–	–	–	–	10
Other fuel	58	6	–	92	92	11	11	52	52	6
No fuel used	63	–	–	285	285	9	9	42	42	7
VEHICLES AVAILABLE										
None	4 805	170	64	14 467	14 467	439	439	2 322	2 322	268
1	12 472	1 459	768	20 597	20 597	3 672	3 672	4 535	4 535	2 350
2	9 755	2 929	2 083	10 891	10 891	4 706	4 706	3 100	3 100	3 682
3	2 406	1 457	893	2 280	2 280	1 761	1 761	643	643	1 561
4	643	331	346	580	580	526	526	91	91	407
5 or more	89	151	117	171	171	119	119	21	21	151
YEAR HOUSEHOLDER MOVED INTO UNIT										
Owner-occupied housing units	**13 005**	**5 141**	**3 965**	**15 655**	**15 655**	**9 091**	**9 091**	**3 954**	**3 954**	**6 328**
1989 to March 1990	792	380	264	937	937	515	515	231	231	738
1985 to 1988	2 601	1 380	1 104	3 917	3 917	2 074	2 074	794	794	2 073
1980 to 1984	1 324	969	694	2 193	2 193	1 018	1 018	641	641	871
1970 to 1979	2 311	1 213	1 111	3 210	3 210	2 254	2 254	686	686	1 553
1960 to 1969	1 947	669	481	2 232	2 232	1 759	1 759	644	644	518
1959 or earlier	4 030	530	311	3 166	3 166	1 471	1 471	958	958	575
Renter-occupied housing units	**17 165**	**1 356**	**306**	**33 331**	**33 331**	**2 132**	**2 132**	**6 758**	**6 758**	**2 091**
1989 to March 1990	5 504	593	125	11 214	11 214	734	734	2 774	2 774	801
1985 to 1988	6 019	465	78	11 770	11 770	785	785	2 092	2 092	881
1980 to 1984	2 575	134	85	4 748	4 748	268	268	1 049	1 049	218
1970 to 1979	1 807	126	12	3 554	3 554	260	260	507	507	171
1960 to 1969	582	23	3	1 172	1 172	34	34	180	180	4
1959 or earlier	678	15	3	873	873	51	51	156	156	16
PLUMBING FACILITIES BY PERSONS PER ROOM										
Owner-occupied housing units	**13 005**	**5 141**	**3 965**	**15 655**	**15 655**	**9 091**	**9 091**	**3 954**	**3 954**	**6 328**
Lacking complete plumbing facilities	27	24	7	6	6	22	22	4	4	25
1.00 or less	27	24	7	6	6	22	22	4	4	25
1.01 or more	–	–	–	–	–	–	–	–	–	–
Renter-occupied housing units	**17 165**	**1 356**	**306**	**33 331**	**33 331**	**2 132**	**2 132**	**6 758**	**6 758**	**2 091**
Lacking complete plumbing facilities	89	7	–	257	257	–	–	31	31	5
1.00 or less	67	7	–	223	223	–	–	31	31	5
1.01 or more	22	–	–	34	34	–	–	–	–	–
TELEPHONE IN UNIT										
Telephone in unit	28 559	6 463	4 246	45 299	45 299	11 195	11 195	10 033	10 033	8 325
No telephone in unit	1 611	34	25	3 687	3 687	28	28	679	679	94
HOUSEHOLDER 65 YEARS AND OVER										
Occupied housing units	**8 288**	**1 401**	**710**	**10 762**	**10 762**	**3 004**	**3 004**	**2 661**	**2 661**	**1 300**
Owner occupied	5 150	1 234	694	4 685	4 685	2 519	2 519	1 520	1 520	966
1-person households	3 853	573	283	5 992	5 992	1 172	1 172	1 515	1 515	603
Built 1939 or earlier	3 572	346	111	4 520	4 520	334	334	1 469	1 469	346
Mean household income in 1989 (dollars)	25 931	70 068	42 157	23 465	23 465	31 535	31 535	23 935	23 935	31 268
Female householder, no husband present	3 640	535	249	5 754	5 754	1 259	1 259	1 416	1 416	516
Lacking complete plumbing facilities	20	–	–	42	42	11	11	9	9	7
No vehicle available	2 313	128	64	4 628	4 628	331	331	903	903	132
No telephone in unit	137	8	6	271	271	–	–	77	77	10
1-person households	107	8	6	219	219	–	–	60	60	–
HOUSEHOLDS BELOW POVERTY LEVEL										
Owner-occupied housing units	**444**	**106**	**66**	**658**	**658**	**165**	**165**	**157**	**157**	**133**
Married-couple families	106	57	9	154	154	43	43	11	11	35
With own children under 18 years	6	31	–	62	62	12	12	–	–	–
Families with female householder	27	15	6	71	71	10	10	15	15	16
With own children under 18 years	22	7	6	21	21	10	10	7	7	16
Householder 65 years and over	281	28	36	313	313	85	85	90	90	45
Householder worked in 1989	107	48	16	193	193	43	43	53	53	56
With public assistance income	30	–	7	32	32	24	24	–	–	–
With Social Security income	226	32	46	271	271	77	77	71	71	72
Mean household income deficit in 1989 (dollars)	3 435	4 021	2 728	4 282	4 282	3 239	3 239	2 885	2 885	2 745
Built 1939 or earlier	203	33	15	371	371	29	29	103	103	24
Lacking complete plumbing facilities	–	9	–	6	6	–	–	–	–	–
No vehicle available	121	–	13	194	194	44	44	24	24	28
No telephone in unit	–	17	–	19	19	–	–	–	–	–
1.01 or more persons per room	–	–	–	50	50	–	–	–	–	7
Renter-occupied housing units	**3 043**	**50**	**46**	**9 116**	**9 116**	**106**	**106**	**1 364**	**1 364**	**139**
Married-couple families	337	4	–	538	538	11	11	202	202	17
With own children under 18 years	209	–	–	317	317	11	11	132	132	17
Families with female householder	1 445	20	5	4 415	4 415	10	10	450	450	40
With own children under 18 years	1 327	20	5	3 899	3 899	10	10	417	417	40
Householder 65 years and over	650	14	–	1 534	1 534	41	41	312	312	61
Householder worked in 1989	907	14	46	2 763	2 763	41	41	416	416	28
With public assistance income	1 439	10	15	4 321	4 321	12	12	457	457	39
With Social Security income	615	14	5	1 889	1 889	31	31	382	382	41
Mean household income deficit in 1989 (dollars)	4 281	3 432	3 472	4 519	4 519	2 948	2 948	4 352	4 352	4 358
Built 1939 or earlier	1 142	20	5	3 520	3 520	–	–	553	553	37
Lacking complete plumbing facilities	–	–	–	104	104	–	–	6	6	–
No vehicle available	1 851	–	–	6 379	6 379	55	55	882	882	62
No telephone in unit	831	–	–	2 046	2 046	–	–	252	252	7
1.01 or more persons per room	440	–	–	786	786	11	11	158	158	11

TIPSII [UPF] GH209 CENSUS90 71580800 07/22/93 9:14 AM MACHINE: C DATA:CENSUS90*H2TIPSDA09. 07/14/93 15:05:23 TAPE: NONE FRAME: 165
TSF:CENSUS90*92. 07/14/93 15:06:19 UTF:CENSUS90*93. 07/14/93 15:06:19 META:CENSUS90*H2TABLES09. 07/14/93 15:22:01

Table 80. **Fuel, Occupancy, and Social Characteristics: 1990**—Con.

[Data based on sample and subject to sampling variability, see text. For definitions of terms and meanings of symbols, see text]

Place and [In Selected States] County Subdivision [10,000 or More Persons]	Newtown town	North Branford town	North Haven town	North Haven CDP	Norwalk city	Norwalk town	Norwich city	Norwich town	Orange town	Orange CDP
Occupied housing units	**6 798**	**4 481**	**7 976**	**7 984**	**30 560**	**30 560**	**15 018**	**15 018**	**4 421**	**4 421**
HOUSE HEATING FUEL										
Utility gas	498	407	1 403	1 411	6 566	6 566	4 498	4 498	104	104
Bottled, tank, or LP gas	140	141	42	42	430	430	332	332	25	25
Electricity	585	283	678	678	6 143	6 143	1 860	1 860	106	106
Fuel oil, kerosene, etc.	5 328	3 480	5 752	5 752	17 066	17 066	8 108	8 108	4 140	4 140
Coal or coke	29	39	17	17	42	42	14	14	5	5
Wood	190	113	71	71	99	99	176	176	28	28
Solar energy	7	–	–	–	–	–	–	–	–	–
Other fuel	7	10	13	13	53	53	13	13	13	13
No fuel used	14	8	–	–	161	161	17	17	–	–
VEHICLES AVAILABLE										
None	97	126	301	301	2 623	2 623	1 863	1 863	97	97
1	1 240	873	1 927	1 927	10 006	10 006	5 663	5 663	747	747
2	3 132	2 228	3 554	3 562	12 355	12 355	5 479	5 479	2 128	2 128
3	1 610	853	1 424	1 424	3 961	3 961	1 514	1 514	1 029	1 029
4	526	255	485	485	1 156	1 156	378	378	245	245
5 or more	193	146	285	285	459	459	121	121	175	175
YEAR HOUSEHOLDER MOVED INTO UNIT										
Owner-occupied housing units	**6 038**	**3 924**	**7 043**	**7 051**	**18 940**	**18 940**	**7 919**	**7 919**	**4 157**	**4 157**
1989 to March 1990	477	194	341	341	1 315	1 315	506	506	146	146
1985 to 1988	1 688	802	1 233	1 241	4 889	4 889	1 799	1 799	738	738
1980 to 1984	1 027	506	780	780	2 663	2 663	1 055	1 055	538	538
1970 to 1979	1 536	1 020	1 555	1 555	4 275	4 275	1 573	1 573	917	917
1960 to 1969	799	753	1 674	1 674	2 793	2 793	1 126	1 126	1 018	1 018
1959 or earlier	511	649	1 460	1 460	3 005	3 005	1 860	1 860	800	800
Renter-occupied housing units	**760**	**557**	**933**	**933**	**11 620**	**11 620**	**7 099**	**7 099**	**264**	**264**
1989 to March 1990	267	212	235	235	4 008	4 008	2 913	2 913	103	103
1985 to 1988	274	235	400	400	4 314	4 314	2 175	2 175	40	40
1980 to 1984	104	78	116	116	1 490	1 490	956	956	55	55
1970 to 1979	79	20	104	104	1 195	1 195	613	613	25	25
1960 to 1969	29	5	11	11	387	387	216	216	7	7
1959 or earlier	7	7	67	67	226	226	226	226	34	34
PLUMBING FACILITIES BY PERSONS PER ROOM										
Owner-occupied housing units	**6 038**	**3 924**	**7 043**	**7 051**	**18 940**	**18 940**	**7 919**	**7 919**	**4 157**	**4 157**
Lacking complete plumbing facilities	6	22	–	–	35	35	5	5	–	–
1.00 or less	6	22	–	–	35	35	5	5	–	–
1.01 or more	–	–	–	–	–	–	–	–	–	–
Renter-occupied housing units	**760**	**557**	**933**	**933**	**11 620**	**11 620**	**7 099**	**7 099**	**264**	**264**
Lacking complete plumbing facilities	–	–	–	–	83	83	13	13	–	–
1.00 or less	–	–	–	–	83	83	13	13	–	–
1.01 or more	–	–	–	–	–	–	–	–	–	–
TELEPHONE IN UNIT										
Telephone in unit	6 767	4 467	7 957	7 965	30 106	30 106	14 467	14 467	4 415	4 415
No telephone in unit	31	14	19	19	454	454	551	551	6	6
HOUSEHOLDER 65 YEARS AND OVER										
Occupied housing units	**1 109**	**742**	**2 665**	**2 665**	**6 419**	**6 419**	**3 800**	**3 800**	**1 240**	**1 240**
Owner occupied	982	654	2 416	2 416	4 684	4 684	2 340	2 340	1 189	1 189
1-person households	416	245	843	843	2 659	2 659	2 085	2 085	354	354
Built 1939 or earlier	227	83	361	361	1 889	1 889	1 488	1 488	129	129
Mean household income in 1989 (dollars)	39 296	45 851	37 679	37 679	37 388	37 388	24 474	24 474	45 026	45 026
Female householder, no husband present	385	303	895	895	2 812	2 812	1 926	1 926	326	326
Lacking complete plumbing facilities	6	22	–	–	22	22	5	5	–	–
No vehicle available	49	105	231	231	1 292	1 292	844	844	70	70
No telephone in unit	8	7	–	–	48	48	56	56	–	–
1-person households	–	7	–	–	24	24	33	33	–	–
HOUSEHOLDS BELOW POVERTY LEVEL										
Owner-occupied housing units	**129**	**64**	**204**	**204**	**445**	**445**	**226**	**226**	**132**	**132**
Married-couple families	51	46	50	50	128	128	37	37	49	49
With own children under 18 years	20	36	18	18	82	82	15	15	19	19
Families with female householder	42	18	44	44	32	32	50	50	5	5
With own children under 18 years	28	8	37	37	25	25	21	21	5	5
Householder 65 years and over	46	10	128	128	201	201	107	107	59	59
Householder worked in 1989	49	15	43	43	152	152	56	56	56	56
With public assistance income	8	–	11	11	–	–	24	24	7	7
With Social Security income	42	10	90	90	114	114	96	96	60	60
Mean household income deficit in 1989 (dollars)	5 463	5 484	4 377	4 377	5 001	5 001	2 843	2 843	3 655	3 655
Built 1939 or earlier	35	10	27	27	141	141	92	92	13	13
Lacking complete plumbing facilities	–	–	–	–	–	–	–	–	–	–
No vehicle available	9	10	18	18	84	84	31	31	13	13
No telephone in unit	–	–	–	–	–	–	–	–	–	–
1.01 or more persons per room	–	–	–	–	8	8	–	–	–	–
Renter-occupied housing units	**60**	**30**	**60**	**60**	**1 203**	**1 203**	**1 371**	**1 371**	**22**	**22**
Married-couple families	3	–	–	–	141	141	184	184	12	12
With own children under 18 years	–	–	–	–	90	90	156	156	12	12
Families with female householder	9	7	–	–	402	402	603	603	–	–
With own children under 18 years	8	7	–	–	337	337	570	570	–	–
Householder 65 years and over	22	10	60	60	375	375	291	291	16	16
Householder worked in 1989	22	13	–	–	318	318	382	382	12	12
With public assistance income	9	7	–	–	453	453	706	706	–	–
With Social Security income	17	10	48	48	307	307	368	368	–	–
Mean household income deficit in 1989 (dollars)	2 591	1 962	1 474	1 474	3 976	3 976	3 858	3 858	6 354	6 354
Built 1939 or earlier	10	7	–	–	338	338	584	584	6	6
Lacking complete plumbing facilities	–	–	–	–	12	12	–	–	–	–
No vehicle available	5	17	39	39	618	618	742	742	10	10
No telephone in unit	–	–	–	–	144	144	255	255	–	–
1.01 or more persons per room	–	–	–	–	117	117	122	122	–	–

TIPSII [UPF] GH209 CENSUS90 71580800 07/22/93 9:14 AM MACHINE: C DATA:CENSUS90*H2TIPSDA09. 07/14/93 15:05:23 TAPE: NONE FRAME: 166
TSF:CENSUS90*92. 07/14/93 15:06:19 UTF:CENSUS90*93. 07/14/93 15:06:19 META:CENSUS90*H2TABLES09. 07/14/93 15:22:01

Table 80. **Fuel, Occupancy, and Social Characteristics: 1990**—Con.

[Data based on sample and subject to sampling variability, see text. For definitions of terms and meanings of symbols, see text]

Place and [In Selected States] County Subdivision [10,000 or More Persons]	Plainfield town	Plainville town	Plymouth town	Ridgefield town	Rocky Hill town	Seymour town	Shelton city	Shelton town	Simsbury town	Southbury town
Occupied housing units	**4 996**	**7 089**	**4 329**	**7 569**	**6 577**	**5 604**	**12 454**	**12 454**	**7 910**	**6 209**
HOUSE HEATING FUEL										
Utility gas	327	1 285	607	574	3 503	171	3 034	3 034	928	10
Bottled, tank, or LP gas	227	100	137	72	125	43	134	134	225	117
Electricity	883	1 871	790	764	601	794	810	810	1 201	2 926
Fuel oil, kerosene, etc.	3 144	3 662	2 520	6 116	2 311	4 515	8 319	8 319	5 469	2 905
Coal or coke	64	84	71	–	–	–	27	27	12	53
Wood	315	44	179	43	37	74	109	109	58	176
Solar energy	13	–	–	–	–	–	–	–	–	13
Other fuel	15	6	15	–	–	7	16	16	12	9
No fuel used	8	37	10	–	–	–	5	5	5	–
VEHICLES AVAILABLE										
None	421	338	237	195	249	336	630	630	186	245
1	1 349	2 599	1 097	1 449	2 287	1 740	2 771	2 771	1 606	2 518
2	2 084	2 878	2 003	3 691	2 889	2 379	5 630	5 630	4 144	2 224
3	852	857	655	1 539	784	803	2 361	2 361	1 451	895
4	246	303	244	501	259	251	715	715	421	161
5 or more	44	114	93	194	109	95	347	347	102	166
YEAR HOUSEHOLDER MOVED INTO UNIT										
Owner-occupied housing units	**3 386**	**4 908**	**3 404**	**6 252**	**4 331**	**4 006**	**9 898**	**9 898**	**6 478**	**5 340**
1989 to March 1990	300	320	118	622	393	217	895	895	524	543
1985 to 1988	824	1 180	720	1 764	1 410	903	2 656	2 656	1 673	1 486
1980 to 1984	492	571	505	1 216	771	543	1 389	1 389	1 192	955
1970 to 1979	804	1 040	895	1 398	839	688	2 371	2 371	1 853	1 805
1960 to 1969	480	919	402	842	419	711	1 443	1 443	782	281
1959 or earlier	486	878	764	410	499	944	1 144	1 144	454	270
Renter-occupied housing units	**1 610**	**2 181**	**925**	**1 317**	**2 246**	**1 598**	**2 556**	**2 556**	**1 432**	**869**
1989 to March 1990	623	843	268	497	986	601	1 052	1 052	666	381
1985 to 1988	456	767	384	474	868	492	848	848	493	351
1980 to 1984	269	198	144	188	184	194	246	246	114	64
1970 to 1979	166	224	62	95	134	149	209	209	115	46
1960 to 1969	27	66	31	19	37	111	75	75	18	14
1959 or earlier	69	83	36	44	37	51	126	126	26	13
PLUMBING FACILITIES BY PERSONS PER ROOM										
Owner-occupied housing units	**3 386**	**4 908**	**3 404**	**6 252**	**4 331**	**4 006**	**9 898**	**9 898**	**6 478**	**5 340**
Lacking complete plumbing facilities	11	12	5	11	–	–	–	–	6	13
1.00 or less	11	12	5	11	–	–	–	–	6	13
1.01 or more	–	–	–	–	–	–	–	–	–	–
Renter-occupied housing units	**1 610**	**2 181**	**925**	**1 317**	**2 246**	**1 598**	**2 556**	**2 556**	**1 432**	**869**
Lacking complete plumbing facilities	–	8	11	–	–	–	13	13	–	–
1.00 or less	–	8	11	–	–	–	13	13	–	–
1.01 or more	–	–	–	–	–	–	–	–	–	–
TELEPHONE IN UNIT										
Telephone in unit	4 880	7 016	4 294	7 569	6 539	5 548	12 370	12 370	7 908	6 152
No telephone in unit	116	73	35	–	38	56	84	84	2	57
HOUSEHOLDER 65 YEARS AND OVER										
Occupied housing units	**966**	**1 476**	**1 072**	**1 117**	**1 139**	**1 237**	**2 266**	**2 266**	**1 259**	**2 654**
Owner occupied	628	1 172	868	826	890	960	1 745	1 745	1 028	2 388
1-person households	448	708	515	435	448	549	906	906	473	1 354
Built 1939 or earlier	425	286	490	292	98	346	495	495	131	171
Mean household income in 1989 (dollars)	24 831	22 419	25 516	43 744	28 730	25 622	29 320	29 320	47 175	41 473
Female householder, no husband present	429	612	438	487	409	549	869	869	472	1 319
Lacking complete plumbing facilities	11	–	–	–	–	–	–	–	–	–
No vehicle available	268	245	168	149	146	249	415	415	129	210
No telephone in unit	16	–	8	–	–	11	12	12	–	–
1-person households	16	–	–	–	–	11	12	12	–	–
HOUSEHOLDS BELOW POVERTY LEVEL										
Owner-occupied housing units	**101**	**137**	**122**	**92**	**51**	**102**	**144**	**144**	**38**	**51**
Married-couple families	19	44	25	32	8	28	28	28	14	22
With own children under 18 years	12	12	7	13	8	7	21	21	6	9
Families with female householder	46	27	16	11	–	–	4	4	6	7
With own children under 18 years	40	21	8	6	–	–	4	4	–	7
Householder 65 years and over	33	64	60	5	19	41	66	66	24	22
Householder worked in 1989	40	23	27	44	8	33	30	30	–	–
With public assistance income	17	6	4	–	–	–	6	6	–	7
With Social Security income	33	70	65	18	10	32	58	58	10	44
Mean household income deficit in 1989 (dollars)	4 046	4 695	3 945	4 649	4 405	5 002	3 800	3 800	6 459	3 413
Built 1939 or earlier	34	35	72	19	–	19	51	51	6	7
Lacking complete plumbing facilities	11	–	–	6	–	–	–	–	–	–
No vehicle available	22	29	37	11	10	16	36	36	5	–
No telephone in unit	–	–	–	–	–	–	–	–	–	–
1.01 or more persons per room	–	–	–	–	–	–	–	–	–	–
Renter-occupied housing units	**259**	**188**	**75**	**125**	**172**	**180**	**282**	**282**	**89**	**74**
Married-couple families	41	15	18	–	17	59	30	30	12	–
With own children under 18 years	37	15	8	–	17	31	11	11	–	–
Families with female householder	128	13	9	6	42	58	87	87	9	13
With own children under 18 years	128	13	9	6	42	48	77	77	9	13
Householder 65 years and over	51	78	25	61	30	62	76	76	35	42
Householder worked in 1989	54	80	28	50	78	30	118	118	48	14
With public assistance income	160	12	–	5	–	50	80	80	7	16
With Social Security income	67	87	32	57	45	74	71	71	31	28
Mean household income deficit in 1989 (dollars)	4 010	3 704	2 454	2 666	4 096	3 623	3 191	3 191	3 094	3 162
Built 1939 or earlier	128	37	23	45	–	38	137	137	15	8
Lacking complete plumbing facilities	–	–	–	–	–	–	–	–	–	–
No vehicle available	98	86	–	41	38	63	85	85	14	20
No telephone in unit	24	9	–	–	–	6	41	41	–	–
1.01 or more persons per room	8	15	8	–	9	23	–	–	7	–

TIPSII [UPF] GH209 CENSUS90 71580800 07/22/93 9:14 AM MACHINE: C DATA:CENSUS90*H2TIPSDA09. 07/14/93 15:05:23 TAPE: NONE FRAME: 167
TSF:CENSUS90*92. 07/14/93 15:06:19 UTF:CENSUS90*93. 07/14/93 15:06:19 META:CENSUS90*H2TABLES09. 07/14/93 15:22:01

Table 80. **Fuel, Occupancy, and Social Characteristics: 1990**—Con.

[Data based on sample and subject to sampling variability, see text. For definitions of terms and meanings of symbols, see text]

Place and [In Selected States] County Subdivision [10,000 or More Persons]	Southington town	South Windsor town	Stafford town	Stamford city	Stamford town	Stonington town	Storrs CDP	Stratford town	Stratford CDP	Suffield town
Occupied housing units	**13 766**	**7 850**	**4 063**	**41 945**	**41 945**	**7 017**	**1 607**	**19 310**	**19 310**	**4 176**
HOUSE HEATING FUEL										
Utility gas	4 733	2 907	5	11 853	11 853	730	87	9 313	9 313	321
Bottled, tank, or LP gas	145	83	113	756	756	167	–	237	237	158
Electricity	1 633	1 084	843	9 876	9 876	1 002	670	1 037	1 037	659
Fuel oil, kerosene, etc.	6 959	3 671	2 725	19 090	19 090	4 910	829	8 592	8 592	2 896
Coal or coke	150	10	15	49	49	26	6	14	14	14
Wood	129	88	362	46	46	159	–	65	65	122
Solar energy	–	–	–	–	–	8	15	–	–	–
Other fuel	17	7	–	187	187	15	–	35	35	–
No fuel used	–	–	–	88	88	–	–	17	17	6
VEHICLES AVAILABLE										
None	703	149	325	4 945	4 945	425	71	1 502	1 502	166
1	3 268	1 513	1 088	14 530	14 530	2 454	808	6 416	6 416	974
2	6 365	4 158	1 655	15 542	15 542	2 888	490	7 716	7 716	1 982
3	2 275	1 474	663	5 048	5 048	910	186	2 641	2 641	742
4	875	410	226	1 378	1 378	233	48	747	747	231
5 or more	280	146	106	502	502	107	4	288	288	81
YEAR HOUSEHOLDER MOVED INTO UNIT										
Owner-occupied housing units	**11 092**	**7 018**	**2 927**	**24 275**	**24 275**	**4 821**	**636**	**15 399**	**15 399**	**3 346**
1989 to March 1990	632	476	178	1 810	1 810	221	27	720	720	241
1985 to 1988	2 805	2 481	853	6 422	6 422	1 094	199	2 870	2 870	1 021
1980 to 1984	1 492	1 091	405	3 340	3 340	619	76	1 920	1 920	521
1970 to 1979	2 706	1 368	570	5 333	5 333	1 320	106	3 693	3 693	747
1960 to 1969	1 746	982	382	3 526	3 526	638	149	2 819	2 819	345
1959 or earlier	1 711	620	539	3 844	3 844	929	79	3 377	3 377	471
Renter-occupied housing units	**2 674**	**832**	**1 136**	**17 670**	**17 670**	**2 196**	**971**	**3 911**	**3 911**	**830**
1989 to March 1990	777	427	441	5 878	5 878	813	503	1 107	1 107	271
1985 to 1988	1 120	275	409	6 135	6 135	746	366	1 468	1 468	298
1980 to 1984	446	55	103	2 489	2 489	330	90	648	648	90
1970 to 1979	205	26	92	2 294	2 294	124	12	478	478	98
1960 to 1969	30	31	34	524	524	100	–	158	158	25
1959 or earlier	96	18	57	350	350	83	–	52	52	48
PLUMBING FACILITIES BY PERSONS PER ROOM										
Owner-occupied housing units	**11 092**	**7 018**	**2 927**	**24 275**	**24 275**	**4 821**	**636**	**15 399**	**15 399**	**3 346**
Lacking complete plumbing facilities	12	4	22	38	38	7	–	40	40	–
1.00 or less	12	4	12	38	38	7	–	35	35	–
1.01 or more	–	–	10	–	–	–	–	5	5	–
Renter-occupied housing units	**2 674**	**832**	**1 136**	**17 670**	**17 670**	**2 196**	**971**	**3 911**	**3 911**	**830**
Lacking complete plumbing facilities	–	–	5	168	168	11	7	14	14	5
1.00 or less	–	–	5	148	148	11	7	6	6	5
1.01 or more	–	–	–	20	20	–	–	8	8	–
TELEPHONE IN UNIT										
Telephone in unit	13 648	7 821	3 959	41 243	41 243	6 942	1 600	19 097	19 097	4 132
No telephone in unit	118	29	104	702	702	75	7	213	213	44
HOUSEHOLDER 65 YEARS AND OVER										
Occupied housing units	**3 097**	**960**	**812**	**9 113**	**9 113**	**1 789**	**406**	**6 372**	**6 372**	**977**
Owner occupied	2 423	847	556	6 179	6 179	1 430	262	5 544	5 544	691
1-person households	1 241	304	432	4 048	4 048	779	212	2 711	2 711	389
Built 1939 or earlier	610	163	368	2 093	2 093	745	13	1 262	1 262	243
Mean household income in 1989 (dollars)	33 218	36 399	20 655	37 477	37 477	37 960	34 373	29 599	29 599	46 969
Female householder, no husband present	1 215	325	401	4 338	4 338	823	178	2 742	2 742	458
Lacking complete plumbing facilities	–	–	7	83	83	6	–	–	–	–
No vehicle available	502	83	198	2 125	2 125	294	37	1 128	1 128	138
No telephone in unit	26	–	5	105	105	11	7	42	42	–
1-person households	26	–	5	77	77	11	7	22	22	–
HOUSEHOLDS BELOW POVERTY LEVEL										
Owner-occupied housing units	**255**	**101**	**67**	**562**	**562**	**170**	**8**	**552**	**552**	**37**
Married-couple families	93	33	15	129	129	49	–	116	116	6
With own children under 18 years	38	8	10	47	47	14	–	46	46	–
Families with female householder	18	18	16	47	47	6	–	80	80	–
With own children under 18 years	–	11	16	28	28	6	–	50	50	–
Householder 65 years and over	131	48	36	315	315	93	–	370	370	10
Householder worked in 1989	72	19	20	163	163	29	8	146	146	14
With public assistance income	14	–	6	31	31	27	–	33	33	5
With Social Security income	107	48	43	226	226	77	–	305	305	12
Mean household income deficit in 1989 (dollars)	5 106	3 242	2 430	3 383	3 383	3 694	4 451	3 211	3 211	5 045
Built 1939 or earlier	52	10	23	160	160	83	–	143	143	5
Lacking complete plumbing facilities	–	–	–	–	–	–	–	–	–	–
No vehicle available	21	24	19	102	102	32	–	122	122	4
No telephone in unit	9	–	–	16	16	–	–	8	8	4
1.01 or more persons per room	3	–	–	10	10	–	–	–	–	–
Renter-occupied housing units	**294**	**51**	**163**	**1 952**	**1 952**	**249**	**291**	**316**	**316**	**74**
Married-couple families	33	9	7	209	209	22	57	26	26	8
With own children under 18 years	19	9	7	145	145	5	49	20	20	8
Families with female householder	61	13	96	702	702	79	7	87	87	12
With own children under 18 years	52	–	81	545	545	72	7	81	81	12
Householder 65 years and over	132	29	44	518	518	86	8	144	144	18
Householder worked in 1989	77	28	83	579	579	115	268	88	88	35
With public assistance income	97	6	77	679	679	69	14	72	72	26
With Social Security income	144	18	42	456	456	64	8	146	146	26
Mean household income deficit in 1989 (dollars)	2 597	3 436	2 900	4 386	4 386	3 320	2 920	3 062	3 062	2 919
Built 1939 or earlier	41	13	80	322	322	119	10	59	59	47
Lacking complete plumbing facilities	–	–	–	11	11	6	–	–	–	–
No vehicle available	157	23	73	1 135	1 135	48	18	164	164	5
No telephone in unit	38	–	7	202	202	3	–	30	30	6
1.01 or more persons per room	20	–	7	266	266	–	38	11	11	–

TIPSII [UPF] GH209 CENSUS90 71580800 07/22/93 9:14 AM MACHINE: C DATA:CENSUS90*H2TIPSDA09. 07/14/93 15:05:23 TAPE: NONE FRAME: 168
TSF:CENSUS90*92. 07/14/93 15:06:19 UTF:CENSUS90*93. 07/14/93 15:06:19 META:CENSUS90*H2TABLES09. 07/14/93 15:22:01

Table 80. **Fuel, Occupancy, and Social Characteristics: 1990**—Con.

[Data based on sample and subject to sampling variability, see text. For definitions of terms and meanings of symbols, see text]

Place and [In Selected States] County Subdivision [10,000 or More Persons]	Tolland town	Torrington city	Torrington town	Trumbull town	Trumbull CDP	Vernon town	Wallingford town	Wallingford Center CDP	Waterbury city	Waterbury town
Occupied housing units	**3 674**	**13 883**	**13 883**	**10 838**	**10 838**	**12 137**	**15 174**	**7 231**	**43 164**	**43 164**
HOUSE HEATING FUEL										
Utility gas	10	4 412	4 412	2 979	2 979	2 921	3 676	2 431	14 199	14 199
Bottled, tank, or LP gas	38	183	183	56	56	211	114	70	800	800
Electricity	305	2 223	2 223	387	387	1 309	2 629	1 201	10 685	10 685
Fuel oil, kerosene, etc.	3 000	6 841	6 841	7 362	7 362	7 506	8 530	3 452	17 034	17 034
Coal or coke	36	66	66	–	–	49	30	10	103	103
Wood	266	138	138	49	49	119	157	34	105	105
Solar energy	–	8	8	–	–	–	5	–	–	–
Other fuel	–	6	6	5	5	15	19	19	138	138
No fuel used	19	6	6	–	–	7	14	14	100	100
VEHICLES AVAILABLE										
None	44	1 442	1 442	387	387	928	789	635	8 160	8 160
1	585	4 877	4 877	2 013	2 013	3 965	4 623	2 740	16 348	16 348
2	1 758	5 381	5 381	5 052	5 052	5 390	6 609	2 765	13 921	13 921
3	919	1 606	1 606	2 320	2 320	1 307	2 211	855	3 472	3 472
4	247	471	471	746	746	416	734	172	1 020	1 020
5 or more	121	106	106	320	320	131	208	64	243	243
YEAR HOUSEHOLDER MOVED INTO UNIT										
Owner-occupied housing units	**3 357**	**8 704**	**8 704**	**10 027**	**10 027**	**6 996**	**10 917**	**4 097**	**21 159**	**21 159**
1989 to March 1990	273	698	698	722	722	518	745	296	1 578	1 578
1985 to 1988	906	2 059	2 059	1 886	1 886	1 860	2 739	975	4 949	4 949
1980 to 1984	544	1 031	1 031	1 367	1 367	1 088	1 512	351	2 227	2 227
1970 to 1979	945	1 710	1 710	2 161	2 161	1 490	2 439	739	3 803	3 803
1960 to 1969	539	1 173	1 173	2 197	2 197	1 126	1 414	603	3 174	3 174
1959 or earlier	150	2 033	2 033	1 694	1 694	914	2 068	1 133	5 428	5 428
Renter-occupied housing units	**317**	**5 179**	**5 179**	**811**	**811**	**5 141**	**4 257**	**3 134**	**22 005**	**22 005**
1989 to March 1990	116	1 685	1 685	235	235	1 851	1 458	989	6 909	6 909
1985 to 1988	134	1 841	1 841	281	281	1 967	1 697	1 204	7 843	7 843
1980 to 1984	23	685	685	126	126	632	616	531	2 932	2 932
1970 to 1979	12	648	648	113	113	587	293	279	2 685	2 685
1960 to 1969	12	118	118	47	47	36	114	80	666	666
1959 or earlier	20	202	202	9	9	68	79	51	970	970
PLUMBING FACILITIES BY PERSONS PER ROOM										
Owner-occupied housing units	**3 357**	**8 704**	**8 704**	**10 027**	**10 027**	**6 996**	**10 917**	**4 097**	**21 159**	**21 159**
Lacking complete plumbing facilities	30	32	32	19	19	16	21	15	74	74
1.00 or less	30	32	32	19	19	16	21	15	74	74
1.01 or more	–	–	–	–	–	–	–	–	–	–
Renter-occupied housing units	**317**	**5 179**	**5 179**	**811**	**811**	**5 141**	**4 257**	**3 134**	**22 005**	**22 005**
Lacking complete plumbing facilities	–	36	36	6	6	16	15	15	124	124
1.00 or less	–	36	36	6	6	16	15	15	100	100
1.01 or more	–	–	–	–	–	–	–	–	24	24
TELEPHONE IN UNIT										
Telephone in unit	3 654	13 616	13 616	10 818	10 818	11 779	15 021	7 115	40 894	40 894
No telephone in unit	20	267	267	20	20	358	153	116	2 270	2 270
HOUSEHOLDER 65 YEARS AND OVER										
Occupied housing units	**364**	**4 044**	**4 044**	**2 772**	**2 772**	**2 281**	**3 296**	**1 923**	**11 317**	**11 317**
Owner occupied	294	2 627	2 627	2 515	2 515	1 340	2 471	1 324	6 379	6 379
1-person households	153	2 028	2 028	907	907	1 115	1 432	901	5 471	5 471
Built 1939 or earlier	42	1 403	1 403	286	286	399	833	704	4 302	4 302
Mean household income in 1989 (dollars)	24 572	23 786	23 786	36 588	36 588	24 838	27 207	23 831	24 203	24 203
Female householder, no husband present	133	1 908	1 908	900	900	993	1 333	837	5 386	5 386
Lacking complete plumbing facilities	11	8	8	6	6	–	15	15	46	46
No vehicle available	27	858	858	350	350	569	546	429	3 535	3 535
No telephone in unit	20	24	24	–	–	25	25	20	174	174
1-person households	20	24	24	–	–	19	20	20	136	136
HOUSEHOLDS BELOW POVERTY LEVEL										
Owner-occupied housing units	**38**	**255**	**255**	**259**	**259**	**163**	**223**	**123**	**687**	**687**
Married-couple families	15	68	68	105	105	30	70	32	218	218
With own children under 18 years	8	15	15	44	44	14	23	6	111	111
Families with female householder	23	14	14	33	33	22	19	–	71	71
With own children under 18 years	23	14	14	26	26	14	–	–	25	25
Householder 65 years and over	–	191	191	114	114	88	117	97	322	322
Householder worked in 1989	23	40	40	57	57	62	77	12	154	154
With public assistance income	–	7	7	–	–	13	6	6	50	50
With Social Security income	–	172	172	77	77	29	95	70	282	282
Mean household income deficit in 1989 (dollars)	4 228	2 989	2 989	4 641	4 641	4 905	3 928	3 501	3 983	3 983
Built 1939 or earlier	–	126	126	36	36	32	85	70	352	352
Lacking complete plumbing facilities	9	–	–	–	–	–	–	–	–	–
No vehicle available	–	49	49	20	20	28	44	37	147	147
No telephone in unit	–	12	12	–	–	–	–	–	9	9
1.01 or more persons per room	–	8	8	–	–	–	–	–	37	37
Renter-occupied housing units	**12**	**671**	**671**	**43**	**43**	**457**	**363**	**303**	**4 655**	**4 655**
Married-couple families	–	80	80	–	–	87	37	31	517	517
With own children under 18 years	–	50	50	–	–	66	24	24	301	301
Families with female householder	–	141	141	6	6	149	84	58	1 988	1 988
With own children under 18 years	–	114	114	6	6	131	77	58	1 791	1 791
Householder 65 years and over	–	261	261	30	30	108	81	81	1 096	1 096
Householder worked in 1989	12	211	211	6	6	187	117	83	1 034	1 034
With public assistance income	–	175	175	6	6	132	98	83	2 131	2 131
With Social Security income	–	244	244	37	37	136	85	85	1 453	1 453
Mean household income deficit in 1989 (dollars)	1 918	3 348	3 348	942	942	3 363	3 530	3 058	3 918	3 918
Built 1939 or earlier	–	303	303	–	–	199	81	60	1 576	1 576
Lacking complete plumbing facilities	–	12	12	–	–	8	–	–	53	53
No vehicle available	–	355	355	16	16	217	77	77	2 969	2 969
No telephone in unit	–	56	56	–	–	101	34	34	1 195	1 195
1.01 or more persons per room	–	21	21	–	–	30	27	20	509	509

TIPSII [UPF] GH209 CENSUS90 71580800 07/22/93 9:14 AM MACHINE: C DATA:CENSUS90*H2TIPSDA09. 07/14/93 15:05:23 TAPE: NONE FRAME: 169
TSF:CENSUS90*92. 07/14/93 15:06:19 UTF:CENSUS90*93. 07/14/93 15:06:19 META:CENSUS90*H2TABLES09. 07/14/93 15:22:01

Table 80. **Fuel, Occupancy, and Social Characteristics: 1990**—Con.

[Data based on sample and subject to sampling variability, see text. For definitions of terms and meanings of symbols, see text]

Place and [In Selected States] County Subdivision [10,000 or More Persons]	Waterford town	Watertown town	West Hartford town	West Hartford CDP	West Haven city	West Haven town	Westport town	Westport CDP	Wethersfield town	Wethersfield CDP
Occupied housing units	**6 956**	**7 254**	**23 916**	**23 916**	**21 284**	**21 284**	**9 281**	**9 275**	**10 470**	**10 470**
HOUSE HEATING FUEL										
Utility gas	68	1 433	9 076	9 076	6 232	6 232	1 011	1 011	4 951	4 951
Bottled, tank, or LP gas	100	85	356	356	465	465	190	190	62	62
Electricity	1 487	1 077	1 415	1 415	3 773	3 773	627	627	670	670
Fuel oil, kerosene, etc.	5 109	4 389	12 892	12 892	10 643	10 643	7 408	7 402	4 760	4 760
Coal or coke	18	23	48	48	10	10	–	–	10	10
Wood	159	219	16	16	46	46	40	40	17	17
Solar energy	–	6	–	–	26	26	–	–	–	–
Other fuel	9	6	81	81	64	64	5	5	–	–
No fuel used	6	16	32	32	25	25	–	–	–	–
VEHICLES AVAILABLE										
None	248	409	1 920	1 920	2 459	2 459	272	272	809	809
1	1 961	1 774	8 435	8 435	8 294	8 294	2 097	2 097	3 780	3 780
2	3 150	3 411	10 068	10 068	7 774	7 774	4 524	4 518	3 995	3 995
3	1 221	1 158	2 680	2 680	1 952	1 952	1 829	1 829	1 366	1 366
4	285	337	591	591	599	599	441	441	422	422
5 or more	91	165	222	222	206	206	118	118	98	98
YEAR HOUSEHOLDER MOVED INTO UNIT										
Owner-occupied housing units	**5 878**	**5 670**	**17 599**	**17 599**	**11 931**	**11 931**	**7 687**	**7 681**	**8 322**	**8 322**
1989 to March 1990	368	337	839	839	547	547	530	530	379	379
1985 to 1988	1 202	1 329	3 614	3 614	2 611	2 611	1 834	1 834	1 575	1 575
1980 to 1984	716	744	2 095	2 095	1 537	1 537	1 235	1 235	855	855
1970 to 1979	1 335	1 301	4 221	4 221	2 561	2 561	1 903	1 903	1 944	1 944
1960 to 1969	1 025	925	3 272	3 272	2 022	2 022	1 252	1 246	1 787	1 787
1959 or earlier	1 232	1 034	3 558	3 558	2 653	2 653	933	933	1 782	1 782
Renter-occupied housing units	**1 078**	**1 584**	**6 317**	**6 317**	**9 353**	**9 353**	**1 594**	**1 594**	**2 148**	**2 148**
1989 to March 1990	339	533	1 965	1 965	3 294	3 294	608	608	471	471
1985 to 1988	432	526	2 350	2 350	3 421	3 421	666	666	773	773
1980 to 1984	142	313	922	922	1 155	1 155	183	183	391	391
1970 to 1979	60	128	728	728	936	936	66	66	325	325
1960 to 1969	38	34	202	202	242	242	38	38	108	108
1959 or earlier	67	50	150	150	305	305	33	33	80	80
PLUMBING FACILITIES BY PERSONS PER ROOM										
Owner-occupied housing units	**5 878**	**5 670**	**17 599**	**17 599**	**11 931**	**11 931**	**7 687**	**7 681**	**8 322**	**8 322**
Lacking complete plumbing facilities	15	25	–	–	32	32	24	24	7	7
1.00 or less	15	25	–	–	32	32	24	24	7	7
1.01 or more	–	–	–	–	–	–	–	–	–	–
Renter-occupied housing units	**1 078**	**1 584**	**6 317**	**6 317**	**9 353**	**9 353**	**1 594**	**1 594**	**2 148**	**2 148**
Lacking complete plumbing facilities	–	14	15	15	31	31	4	4	–	–
1.00 or less	–	14	15	15	31	31	4	4	–	–
1.01 or more	–	–	–	–	–	–	–	–	–	–
TELEPHONE IN UNIT										
Telephone in unit	6 929	7 192	23 850	23 850	20 877	20 877	9 246	9 240	10 416	10 416
No telephone in unit	27	62	66	66	407	407	35	35	54	54
HOUSEHOLDER 65 YEARS AND OVER										
Occupied housing units	**1 925**	**1 603**	**8 171**	**8 171**	**5 174**	**5 174**	**2 008**	**2 008**	**3 832**	**3 832**
Owner occupied	1 711	1 245	6 235	6 235	3 430	3 430	1 806	1 806	2 890	2 890
1-person households	695	693	3 608	3 608	2 359	2 359	728	728	1 708	1 708
Built 1939 or earlier	460	533	1 985	1 985	1 707	1 707	582	582	700	700
Mean household income in 1989 (dollars)	33 015	28 916	43 685	43 685	25 126	25 126	67 183	67 183	31 917	31 917
Female householder, no husband present	745	599	3 740	3 740	2 364	2 364	738	738	1 713	1 713
Lacking complete plumbing facilities	7	19	10	10	30	30	8	8	–	–
No vehicle available	202	278	1 494	1 494	1 294	1 294	220	220	662	662
No telephone in unit	8	35	7	7	94	94	13	13	20	20
1-person households	8	35	7	7	24	24	–	–	12	12
HOUSEHOLDS BELOW POVERTY LEVEL										
Owner-occupied housing units	**216**	**143**	**432**	**432**	**328**	**328**	**156**	**156**	**167**	**167**
Married-couple families	66	34	97	97	50	50	44	44	85	85
With own children under 18 years	21	17	36	36	14	14	23	23	17	17
Families with female householder	23	13	52	52	47	47	24	24	7	7
With own children under 18 years	18	13	37	37	29	29	7	7	7	7
Householder 65 years and over	92	87	249	249	203	203	96	96	85	85
Householder worked in 1989	75	39	95	95	80	80	30	30	22	22
With public assistance income	8	4	11	11	16	16	4	4	–	–
With Social Security income	85	72	162	162	172	172	88	88	61	61
Mean household income deficit in 1989 (dollars)	3 248	3 047	4 322	4 322	3 073	3 073	3 034	3 034	4 893	4 893
Built 1939 or earlier	91	35	138	138	103	103	71	71	21	21
Lacking complete plumbing facilities	–	–	–	–	–	–	8	8	–	–
No vehicle available	53	11	65	65	122	122	27	27	23	23
No telephone in unit	8	–	–	–	8	8	–	–	–	–
1.01 or more persons per room	–	–	–	–	–	–	–	–	–	–
Renter-occupied housing units	**50**	**174**	**535**	**535**	**1 145**	**1 145**	**107**	**107**	**162**	**162**
Married-couple families	6	22	87	87	126	126	16	16	42	42
With own children under 18 years	–	16	34	34	76	76	9	9	13	13
Families with female householder	9	42	119	119	337	337	13	13	21	21
With own children under 18 years	9	42	100	100	301	301	13	13	21	21
Householder 65 years and over	22	62	178	178	331	331	33	33	79	79
Householder worked in 1989	12	71	187	187	412	412	43	43	22	22
With public assistance income	10	44	149	149	295	295	4	4	42	42
With Social Security income	21	34	141	141	338	338	39	39	97	97
Mean household income deficit in 1989 (dollars)	4 373	4 713	3 707	3 707	4 282	4 282	3 763	3 763	2 497	2 497
Built 1939 or earlier	19	66	204	204	304	304	61	61	19	19
Lacking complete plumbing facilities	–	–	5	5	–	–	–	–	–	–
No vehicle available	32	66	200	200	535	535	15	15	98	98
No telephone in unit	–	12	14	14	57	57	–	–	26	26
1.01 or more persons per room	–	–	23	23	61	61	21	21	–	–

TIPSII [UPF] GH209 CENSUS90 71580800 07/22/93 9:14 AM MACHINE: C DATA:CENSUS90*H2TIPSDA09. 07/14/93 15:05:23 TAPE: NONE FRAME: 170
TSF:CENSUS90*92. 07/14/93 15:06:19 UTF:CENSUS90*93. 07/14/93 15:06:19 META:CENSUS90*H2TABLES09. 07/14/93 15:22:01

Table 80. **Fuel, Occupancy, and Social Characteristics: 1990**—Con.

[Data based on sample and subject to sampling variability, see text. For definitions of terms and meanings of symbols, see text]

Place and [In Selected States] County Subdivision [10,000 or More Persons]	Willimantic CDP	Wilton town	Winchester town	Windham town	Windsor town	Windsor Locks town	Windsor Locks CDP	Wolcott town	Milford city
Occupied housing units	**5 509**	**5 541**	**4 522**	**8 128**	**9 838**	**4 758**	**4 758**	**4 636**	**18 851**
HOUSE HEATING FUEL									
Utility gas	1 809	20	1 224	1 837	2 551	1 431	1 431	36	6 991
Bottled, tank, or LP gas	161	62	53	210	137	36	36	122	273
Electricity	756	683	623	1 043	927	405	405	748	1 333
Fuel oil, kerosene, etc.	2 705	4 715	2 372	4 751	6 060	2 868	2 868	3 518	9 953
Coal or coke	6	–	6	28	38	–	–	53	22
Wood	65	43	219	243	94	18	18	153	200
Solar energy	–	–	–	–	–	–	–	–	–
Other fuel	7	11	18	11	8	–	–	6	79
No fuel used	–	7	7	5	23	–	–	–	–
VEHICLES AVAILABLE									
None	950	83	432	1 256	333	226	226	98	1 039
1	2 266	977	1 460	2 993	2 720	1 361	1 361	1 042	5 974
2	1 692	2 730	1 859	2 686	4 631	2 142	2 142	2 028	8 044
3	482	1 227	563	871	1 525	771	771	908	2 663
4	101	420	138	224	417	221	221	412	891
5 or more	18	104	70	98	212	37	37	148	240
YEAR HOUSEHOLDER MOVED INTO UNIT									
Owner-occupied housing units	**2 137**	**4 783**	**2 720**	**4 041**	**7 843**	**3 624**	**3 624**	**4 127**	**14 358**
1989 to March 1990	200	390	229	303	613	223	223	322	867
1985 to 1988	480	1 345	652	1 097	2 144	869	869	785	2 961
1980 to 1984	245	839	352	472	1 173	298	298	597	2 117
1970 to 1979	503	1 211	551	897	1 716	623	623	885	3 642
1960 to 1969	259	621	311	584	1 020	747	747	855	2 274
1959 or earlier	450	377	625	688	1 177	864	864	683	2 497
Renter-occupied housing units	**3 372**	**758**	**1 802**	**4 087**	**1 995**	**1 134**	**1 134**	**509**	**4 493**
1989 to March 1990	1 120	273	605	1 381	867	375	375	179	1 640
1985 to 1988	1 221	301	684	1 553	698	537	537	174	1 509
1980 to 1984	545	106	235	620	180	75	75	94	773
1970 to 1979	370	27	200	400	107	103	103	28	421
1960 to 1969	66	14	4	66	87	22	22	19	112
1959 or earlier	50	37	74	67	56	22	22	15	38
PLUMBING FACILITIES BY PERSONS PER ROOM									
Owner-occupied housing units	**2 137**	**4 783**	**2 720**	**4 041**	**7 843**	**3 624**	**3 624**	**4 127**	**14 358**
Lacking complete plumbing facilities	–	–	8	–	–	–	–	11	23
1.00 or less	–	–	8	–	–	–	–	6	23
1.01 or more	–	–	–	–	–	–	–	5	–
Renter-occupied housing units	**3 372**	**758**	**1 802**	**4 087**	**1 995**	**1 134**	**1 134**	**509**	**4 493**
Lacking complete plumbing facilities	41	–	–	41	–	–	–	–	16
1.00 or less	41	–	–	41	–	–	–	–	16
1.01 or more	–	–	–	–	–	–	–	–	–
TELEPHONE IN UNIT									
Telephone in unit	5 083	5 528	4 353	7 559	9 806	4 728	4 728	4 636	18 727
No telephone in unit	426	13	169	569	32	30	30	–	124
HOUSEHOLDER 65 YEARS AND OVER									
Occupied housing units	**1 399**	**849**	**1 075**	**1 899**	**2 128**	**1 098**	**1 098**	**881**	**4 466**
Owner occupied	661	699	737	1 096	1 762	860	860	776	3 553
1-person households	796	345	531	974	765	437	437	313	1 935
Built 1939 or earlier	545	139	507	703	526	234	234	108	1 072
Mean household income in 1989 (dollars)	23 680	46 713	28 425	24 387	33 000	26 857	26 857	31 728	31 658
Female householder, no husband present	735	379	498	940	740	440	440	295	2 011
Lacking complete plumbing facilities	8	–	–	8	–	–	–	–	15
No vehicle available	473	79	240	537	232	161	161	47	718
No telephone in unit	40	–	26	40	–	14	14	–	15
1-person households	33	–	18	33	–	8	8	–	13
HOUSEHOLDS BELOW POVERTY LEVEL									
Owner-occupied housing units	**68**	**118**	**41**	**119**	**142**	**103**	**103**	**81**	**371**
Married-couple families	6	33	12	22	30	22	22	7	58
With own children under 18 years	–	33	–	16	15	–	–	–	30
Families with female householder	6	30	9	22	6	7	7	23	84
With own children under 18 years	6	14	9	22	6	7	7	17	49
Householder 65 years and over	42	21	20	61	54	82	82	27	169
Householder worked in 1989	14	66	9	30	39	13	13	12	89
With public assistance income	8	7	–	8	7	–	–	12	32
With Social Security income	28	41	26	47	49	82	82	30	175
Mean household income deficit in 1989 (dollars)	2 229	4 486	4 239	4 098	2 800	2 166	2 166	5 111	3 926
Built 1939 or earlier	30	14	26	38	16	32	32	–	85
Lacking complete plumbing facilities	–	–	–	–	–	–	–	–	–
No vehicle available	30	–	7	47	7	32	32	–	89
No telephone in unit	8	–	–	8	–	–	–	–	–
1.01 or more persons per room	–	–	–	–	–	–	–	–	3
Renter-occupied housing units	**841**	**39**	**245**	**1 058**	**156**	**100**	**100**	**46**	**414**
Married-couple families	44	7	7	90	23	13	13	12	39
With own children under 18 years	26	–	–	67	15	13	13	12	30
Families with female householder	339	–	103	479	35	25	25	–	157
With own children under 18 years	309	–	94	419	19	25	25	–	150
Householder 65 years and over	211	32	111	215	74	52	52	14	103
Householder worked in 1989	270	7	44	333	57	27	27	12	139
With public assistance income	394	–	103	517	32	21	21	7	113
With Social Security income	215	27	105	233	73	52	52	22	98
Mean household income deficit in 1989 (dollars)	3 712	3 048	2 768	3 789	3 196	3 417	3 417	3 263	4 359
Built 1939 or earlier	338	–	98	366	53	37	37	12	111
Lacking complete plumbing facilities	15	–	–	15	–	–	–	–	16
No vehicle available	447	22	130	562	63	59	59	7	117
No telephone in unit	191	–	63	280	6	–	–	–	32
1.01 or more persons per room	66	–	–	109	–	–	–	–	22

TIPSII [UPF] GH209 CENSUS90 71580800 07/22/93 9:14 AM MACHINE: C DATA:CENSUS90*H2TIPSDA09. 07/14/93 15:05:23 TAPE: NONE FRAME: 171
TSF:CENSUS90*92. 07/14/93 15:06:19 UTF:CENSUS90*93. 07/14/93 15:06:19 META:CENSUS90*H2TABLES09. 07/14/93 15:22:01

Table 81. Financial Characteristics: 1990

[Data based on sample and subject to sampling variability, see text. For definitions of terms and meanings of symbols, see text]

Place and [In Selected States] County Subdivision [10,000 or More Persons]	Ansonia city	Ansonia town	Avon town	Berlin town	Bethel town	Bloomfield town	Branford town	Bridgeport city	Bridgeport town	Bristol city
HOUSEHOLD INCOME IN 1989										
Occupied housing units	**7 159**	**7 159**	**5 366**	**6 024**	**6 175**	**7 474**	**11 663**	**52 328**	**52 328**	**23 956**
Median income (dollars)	32 745	32 745	65 622	48 491	53 738	46 854	43 391	27 752	27 752	37 731
Owner occupied	4 135	4 135	4 493	5 204	4 630	5 814	8 038	23 104	23 104	14 958
Median income (dollars)	41 135	41 135	72 355	52 176	59 519	53 825	49 585	39 740	39 740	46 997
Renter occupied	3 024	3 024	873	820	1 545	1 660	3 625	29 224	29 224	8 998
Median income (dollars)	26 379	26 379	40 778	30 563	34 783	24 073	34 366	20 781	20 781	26 481
Specified owner-occupied housing units	**3 042**	**3 042**	**3 944**	**4 627**	**3 975**	**5 259**	**6 177**	**13 138**	**13 138**	**12 394**
MORTGAGE STATUS AND SELECTED MONTHLY OWNER COSTS										
With a mortgage	1 901	1 901	3 028	2 944	3 139	3 900	4 129	8 187	8 187	8 513
Less than $200	–	–	–	–	–	–	–	16	16	–
$200 to $299	70	70	11	17	12	34	15	46	46	69
$300 to $399	80	80	20	52	24	92	98	165	165	272
$400 to $499	170	170	43	83	78	217	308	311	311	487
$500 to $599	142	142	121	226	149	251	239	565	565	656
$600 to $699	186	186	116	243	172	308	222	608	608	547
$700 to $799	119	119	121	181	198	290	180	617	617	913
$800 to $899	176	176	157	169	223	275	287	678	678	656
$900 to $999	108	108	157	353	179	179	377	655	655	707
$1,000 to $1,249	371	371	296	620	527	707	866	1 644	1 644	1 814
$1,250 to $1,499	297	297	360	478	481	685	660	1 333	1 333	1 244
$1,500 to $1,999	158	158	627	329	783	578	519	1 221	1 221	915
$2,000 or more	24	24	999	193	313	284	358	328	328	233
Median (dollars)	908	908	1 589	1 060	1 254	1 107	1 098	1 066	1 066	994
Mean (dollars)	956	956	1 838	1 136	1 318	1 181	1 211	1 119	1 119	1 042
Not mortgaged	1 141	1 141	916	1 683	836	1 359	2 048	4 951	4 951	3 881
Less than $100	6	6	–	8	–	15	9	–	–	11
$100 to $199	87	87	29	58	22	63	133	231	231	221
$200 to $299	536	536	159	397	179	350	737	588	588	1 414
$300 to $399	382	382	262	692	343	517	669	1 578	1 578	1 600
$400 to $499	97	97	156	397	181	271	247	1 586	1 586	496
$500 or more	33	33	310	131	111	143	253	968	968	139
Median (dollars)	291	291	405	352	358	348	318	405	405	315
Mean (dollars)	299	299	455	359	376	377	356	410	410	324
MORTGAGE STATUS AND SELECTED MONTHLY OWNER COSTS AS A PERCENTAGE OF HOUSEHOLD INCOME IN 1989										
With a mortgage	1 901	1 901	3 028	2 944	3 139	3 900	4 129	8 187	8 187	8 513
Less than 10 percent	213	213	299	215	179	306	338	442	442	753
10 to 14 percent	308	308	396	451	435	666	659	894	894	1 112
15 to 19 percent	228	228	473	683	557	605	672	1 095	1 095	1 375
20 to 24 percent	357	357	482	446	553	683	699	1 352	1 352	1 406
25 to 29 percent	279	279	460	426	433	494	608	1 166	1 166	1 131
30 to 34 percent	188	188	312	274	360	395	489	832	832	948
35 percent or more	318	318	606	449	603	751	657	2 355	2 355	1 779
Not computed	10	10	–	–	19	–	7	51	51	9
Median	22.8	22.8	23.6	21.4	23.5	22.7	22.8	26.2	26.2	23.6
Not mortgaged	1 141	1 141	916	1 683	836	1 359	2 048	4 951	4 951	3 881
Less than 10 percent	350	350	343	572	338	529	806	1 126	1 126	1 489
10 to 14 percent	199	199	203	335	161	294	378	1 103	1 103	917
15 to 19 percent	161	161	127	229	78	193	218	685	685	434
20 to 24 percent	169	169	81	154	62	82	231	519	519	321
25 to 29 percent	74	74	30	134	38	65	107	221	221	202
30 to 34 percent	47	47	9	86	50	35	61	239	239	112
35 percent or more	123	123	107	163	100	149	233	1 024	1 024	381
Not computed	18	18	16	10	9	12	14	34	34	25
Median	15.4	15.4	12.6	13.9	12.3	12.5	12.8	16.7	16.7	12.4
Specified renter-occupied housing units	**3 024**	**3 024**	**866**	**814**	**1 520**	**1 634**	**3 590**	**29 148**	**29 148**	**8 980**
GROSS RENT										
Less than $100	54	54	–	17	–	15	19	424	424	55
$100 to $149	108	108	–	22	51	59	65	1 080	1 080	274
$150 to $199	133	133	24	12	16	105	31	1 140	1 140	393
$200 to $249	78	78	–	10	94	68	63	768	768	231
$250 to $299	123	123	–	31	41	70	25	618	618	315
$300 to $349	85	85	7	36	31	57	61	933	933	374
$350 to $399	290	290	34	59	11	51	19	878	878	340
$400 to $449	245	245	14	30	8	33	153	1 501	1 501	541
$450 to $499	181	181	7	44	30	48	37	1 943	1 943	979
$500 to $549	194	194	9	87	43	66	162	2 437	2 437	923
$550 to $599	241	241	7	27	115	92	196	2 990	2 990	882
$600 to $649	271	271	40	83	85	68	390	2 717	2 717	857
$650 to $699	240	240	17	61	113	121	259	2 403	2 403	795
$700 to $749	158	158	74	47	72	112	371	2 401	2 401	629
$750 to $999	457	457	377	132	461	307	887	5 090	5 090	1 022
$1,000 or more	57	57	199	47	292	303	714	1 382	1 382	193
No cash rent	109	109	57	69	57	59	138	443	443	177
Median (dollars)	541	541	864	595	762	673	733	594	594	549
Mean (dollars)	531	531	898	585	741	667	761	586	586	540

TIPSII [UPF] GH209 CENSUS90 71580800 07/22/93 9:14 AM MACHINE: C DATA:CENSUS90*H2TIPSDA09. 07/14/93 15:05:23 TAPE: NONE FRAME: 172
TSF:CENSUS90*92. 07/14/93 15:06:19 UTF:CENSUS90*93. 07/14/93 15:06:19 META:CENSUS90*H2TABLES09. 07/14/93 15:22:01

Table 81. **Financial Characteristics: 1990**—Con.

[Data based on sample and subject to sampling variability, see text. For definitions of terms and meanings of symbols, see text]

Place and [In Selected States] County Subdivision [10,000 or More Persons]	Bristol town	Brookfield town	Central Manchester CDP	Cheshire town	Clinton town	Colchester town	Conning Towers-Nautilus Park CDP	Coventry town	Cromwell town	Danbury city
HOUSEHOLD INCOME IN 1989										
Occupied housing units	**23 956**	**4 939**	**12 861**	**8 340**	**4 659**	**3 895**	**2 683**	**3 634**	**4 862**	**24 094**
Median income (dollars)	37 731	59 722	37 022	57 437	45 409	47 073	28 686	46 894	47 736	42 764
Owner occupied	14 958	4 326	7 174	7 103	3 590	3 046	412	3 083	3 657	14 478
Median income (dollars)	46 997	62 225	43 319	62 347	50 956	50 537	35 484	51 547	52 175	53 145
Renter occupied	8 998	613	5 687	1 237	1 069	849	2 271	551	1 205	9 616
Median income (dollars)	26 481	42 137	29 371	31 141	31 958	34 452	27 976	28 869	35 472	30 724
Specified owner-occupied housing units	**12 394**	**3 686**	**6 038**	**6 185**	**2 981**	**2 319**	**243**	**2 608**	**2 932**	**10 652**
MORTGAGE STATUS AND SELECTED MONTHLY OWNER COSTS										
With a mortgage	8 513	2 967	3 559	4 761	2 281	1 980	158	2 105	2 252	7 823
Less than $200	–	–	–	–	–	–	–	–	–	–
$200 to $299	69	–	51	39	19	–	–	23	26	23
$300 to $399	272	13	172	33	40	78	9	38	35	134
$400 to $499	487	57	331	93	119	112	13	130	88	316
$500 to $599	656	125	281	262	171	114	5	161	148	438
$600 to $699	547	147	223	245	123	90	19	166	142	512
$700 to $799	913	170	224	349	142	133	18	133	126	413
$800 to $899	656	146	300	320	188	197	18	195	164	571
$900 to $999	707	187	450	268	171	195	–	191	204	677
$1,000 to $1,249	1 814	447	686	737	405	330	48	437	413	1 144
$1,250 to $1,499	1 244	432	519	713	413	304	28	333	474	1 113
$1,500 to $1,999	915	623	268	956	387	306	–	181	338	1 505
$2,000 or more	233	620	54	746	103	121	–	117	94	977
Median (dollars)	994	1 361	935	1 262	1 103	1 054	889	1 009	1 117	1 181
Mean (dollars)	1 042	1 494	958	1 381	1 138	1 127	924	1 075	1 147	1 286
Not mortgaged	3 881	719	2 479	1 424	700	339	85	503	680	2 829
Less than $100	11	–	7	–	–	–	–	7	–	–
$100 to $199	221	63	99	37	55	32	11	45	6	92
$200 to $299	1 414	115	1 258	266	220	167	25	283	251	492
$300 to $399	1 600	324	832	623	279	100	33	110	285	1 252
$400 to $499	496	112	197	276	106	22	16	53	92	698
$500 or more	139	105	86	222	40	18	–	5	46	295
Median (dollars)	315	355	292	361	328	280	313	276	321	366
Mean (dollars)	324	367	304	398	339	303	312	293	338	375
MORTGAGE STATUS AND SELECTED MONTHLY OWNER COSTS AS A PERCENTAGE OF HOUSEHOLD INCOME IN 1989										
With a mortgage	8 513	2 967	3 559	4 761	2 281	1 980	158	2 105	2 252	7 823
Less than 10 percent	753	177	312	438	161	145	34	194	127	726
10 to 14 percent	1 112	351	487	628	221	205	22	246	286	1 014
15 to 19 percent	1 375	469	626	887	358	303	17	297	405	1 317
20 to 24 percent	1 406	548	595	728	426	406	26	386	496	1 043
25 to 29 percent	1 131	431	582	660	370	301	7	335	298	1 213
30 to 34 percent	948	315	359	494	252	239	16	265	190	838
35 percent or more	1 779	657	589	918	487	381	36	382	450	1 648
Not computed	9	19	9	8	6	–	–	–	–	24
Median	23.6	24.4	22.9	22.9	24.7	24.2	21.2	24.1	23.1	24.0
Not mortgaged	3 881	719	2 479	1 424	700	339	85	503	680	2 829
Less than 10 percent	1 489	303	915	507	245	156	44	246	207	888
10 to 14 percent	917	116	627	324	173	72	9	104	165	607
15 to 19 percent	434	95	433	282	101	21	–	69	112	452
20 to 24 percent	321	93	131	63	58	17	–	21	46	218
25 to 29 percent	202	49	74	37	53	28	15	7	43	137
30 to 34 percent	112	16	63	33	26	14	–	7	58	154
35 percent or more	381	41	223	157	44	31	17	49	44	361
Not computed	25	6	13	21	–	–	–	–	5	12
Median	12.4	12.3	12.5	13.0	13.0	10.9	10.0–	10.3	14.0	14.3
Specified renter-occupied housing units	**8 980**	**613**	**5 687**	**1 184**	**1 069**	**832**	**2 246**	**528**	**1 205**	**9 575**
GROSS RENT										
Less than $100	55	8	–	7	–	–	–	–	–	62
$100 to $149	274	8	85	44	11	11	4	24	26	235
$150 to $199	393	9	62	52	6	22	–	34	45	279
$200 to $249	231	8	79	25	17	35	–	8	22	184
$250 to $299	315	–	63	23	31	15	–	7	27	122
$300 to $349	374	10	122	11	25	14	14	–	40	210
$350 to $399	340	–	144	38	41	17	16	30	45	222
$400 to $449	541	–	220	40	16	31	111	37	43	422
$450 to $499	979	19	340	30	47	96	35	31	27	353
$500 to $549	923	18	425	35	21	81	124	33	54	640
$550 to $599	882	22	458	49	30	47	147	29	45	595
$600 to $649	857	27	488	104	102	78	208	41	53	870
$650 to $699	795	5	808	106	61	75	60	40	115	611
$700 to $749	629	25	493	136	60	58	51	21	114	818
$750 to $999	1 022	249	1 469	185	394	148	131	79	316	2 568
$1,000 or more	193	169	320	224	153	62	15	80	213	1 241
No cash rent	177	36	111	75	54	42	1 330	34	20	143
Median (dollars)	549	880	669	696	775	617	602	617	722	693
Mean (dollars)	540	890	663	715	752	625	605	653	723	696

TIPSII [UPF] GH209 CENSUS90 71580800 07/22/93 9:14 AM MACHINE: C DATA:CENSUS90*H2TIPSDA09. 07/14/93 15:05:23 TAPE: NONE FRAME: 173
TSF:CENSUS90*92. 07/14/93 15:06:19 UTF:CENSUS90*93. 07/14/93 15:06:19 META:CENSUS90*H2TABLES09. 07/14/93 15:22:01

Table 81. **Financial Characteristics: 1990**—Con.

[Data based on sample and subject to sampling variability, see text. For definitions of terms and meanings of symbols, see text]

Place and [In Selected States] County Subdivision [10,000 or More Persons]	Danbury town	Darien town	Darien CDP	Derby city	Derby town	East Hampton town	East Hartford town	East Hartford CDP	East Haven town	East Haven CDP
HOUSEHOLD INCOME IN 1989										
Occupied housing units	**24 094**	**6 404**	**6 374**	**4 974**	**4 974**	**3 770**	**20 343**	**20 343**	**10 059**	**10 059**
Median income (dollars)	42 764	88 086	88 027	34 771	34 771	48 164	35 955	35 955	36 771	36 771
Owner occupied	14 478	5 491	5 461	2 882	2 882	2 988	12 108	12 108	7 524	7 524
Median income (dollars)	53 145	96 513	96 583	42 222	42 222	52 594	44 025	44 025	40 872	40 872
Renter occupied	9 616	913	913	2 092	2 092	782	8 235	8 235	2 535	2 535
Median income (dollars)	30 724	58 322	58 322	27 349	27 349	31 750	26 760	26 760	27 898	27 898
Specified owner-occupied housing units	**10 652**	**5 156**	**5 126**	**1 945**	**1 945**	**2 471**	**10 149**	**10 149**	**6 221**	**6 221**
MORTGAGE STATUS AND SELECTED MONTHLY OWNER COSTS										
With a mortgage	7 823	3 582	3 552	1 178	1 178	2 011	6 342	6 342	3 688	3 688
Less than $200	–	–	–	–	–	–	51	51	17	17
$200 to $299	23	14	14	–	–	14	114	114	31	31
$300 to $399	134	–	–	10	10	71	332	332	113	113
$400 to $499	316	23	23	113	113	116	616	616	370	370
$500 to $599	438	83	83	81	81	137	582	582	255	255
$600 to $699	512	99	99	131	131	166	471	471	323	323
$700 to $799	413	158	153	84	84	174	412	412	285	285
$800 to $899	571	108	108	68	68	95	534	534	308	308
$900 to $999	677	113	113	89	89	194	531	531	369	369
$1,000 to $1,249	1 144	280	280	207	207	281	1 290	1 290	726	726
$1,250 to $1,499	1 113	302	302	216	216	349	690	690	572	572
$1,500 to $1,999	1 505	538	531	173	173	346	563	563	253	253
$2,000 or more	977	1 864	1 846	6	6	68	156	156	66	66
Median (dollars)	1 181	2 000+	2 000+	1 016	1 016	1 034	910	910	944	944
Mean (dollars)	1 286	2 514	2 503	1 030	1 030	1 095	950	950	981	981
Not mortgaged	2 829	1 574	1 574	767	767	460	3 807	3 807	2 533	2 533
Less than $100	–	–	–	9	9	–	13	13	–	–
$100 to $199	92	36	36	14	14	29	267	267	97	97
$200 to $299	492	138	138	290	290	143	1 990	1 990	943	943
$300 to $399	1 252	329	329	334	334	204	1 239	1 239	1 088	1 088
$400 to $499	698	292	292	73	73	38	251	251	249	249
$500 or more	295	779	779	47	47	46	47	47	156	156
Median (dollars)	366	497	497	315	315	319	285	285	318	318
Mean (dollars)	375	589	589	330	330	331	291	291	331	331
MORTGAGE STATUS AND SELECTED MONTHLY OWNER COSTS AS A PERCENTAGE OF HOUSEHOLD INCOME IN 1989										
With a mortgage	7 823	3 582	3 552	1 178	1 178	2 011	6 342	6 342	3 688	3 688
Less than 10 percent	726	498	498	50	50	151	780	780	308	308
10 to 14 percent	1 014	519	514	156	156	275	995	995	455	455
15 to 19 percent	1 317	573	568	186	186	316	1 023	1 023	498	498
20 to 24 percent	1 043	505	505	192	192	333	1 003	1 003	570	570
25 to 29 percent	1 213	386	379	198	198	244	916	916	518	518
30 to 34 percent	838	314	314	149	149	304	571	571	417	417
35 percent or more	1 648	781	768	247	247	388	1 054	1 054	908	908
Not computed	24	6	6	–	–	–	–	–	14	14
Median	24.0	22.0	21.9	25.1	25.1	24.0	21.9	21.9	25.1	25.1
Not mortgaged	2 829	1 574	1 574	767	767	460	3 807	3 807	2 533	2 533
Less than 10 percent	888	733	733	187	187	247	1 559	1 559	760	760
10 to 14 percent	607	387	387	226	226	86	828	828	523	523
15 to 19 percent	452	191	191	103	103	32	438	438	279	279
20 to 24 percent	218	92	92	117	117	23	342	342	327	327
25 to 29 percent	137	24	24	40	40	31	192	192	130	130
30 to 34 percent	154	15	15	45	45	12	116	116	120	120
35 percent or more	361	127	127	49	49	29	319	319	378	378
Not computed	12	5	5	–	–	–	13	13	16	16
Median	14.3	10.7	10.7	14.3	14.3	10.0–	12.0	12.0	14.8	14.8
Specified renter-occupied housing units	**9 575**	**894**	**894**	**2 080**	**2 080**	**766**	**8 235**	**8 235**	**2 529**	**2 529**
GROSS RENT										
Less than $100	62	–	–	13	13	16	53	53	7	7
$100 to $149	235	7	7	39	39	–	376	376	87	87
$150 to $199	279	8	8	44	44	28	278	278	114	114
$200 to $249	184	16	16	65	65	8	159	159	58	58
$250 to $299	122	8	8	56	56	–	265	265	60	60
$300 to $349	210	10	10	109	109	46	284	284	49	49
$350 to $399	222	27	27	36	36	29	343	343	46	46
$400 to $449	422	10	10	81	81	42	331	331	141	141
$450 to $499	353	15	15	159	159	61	640	640	207	207
$500 to $549	640	20	20	215	215	50	950	950	189	189
$550 to $599	595	–	–	216	216	44	768	768	258	258
$600 to $649	870	20	20	248	248	62	943	943	173	173
$650 to $699	611	–	–	282	282	54	891	891	137	137
$700 to $749	818	32	32	119	119	47	653	653	223	223
$750 to $999	2 568	127	127	275	275	151	930	930	450	450
$1,000 or more	1 241	540	540	85	85	86	233	233	265	265
No cash rent	143	54	54	38	38	42	138	138	65	65
Median (dollars)	693	1 222	1 222	597	597	631	574	574	605	605
Mean (dollars)	696	1 144	1 144	583	583	633	556	556	630	630

TIPSII [UPF] GH209 CENSUS90 71580800 07/22/93 9:14 AM MACHINE: C DATA:CENSUS90*H2TIPSDA09. 07/14/93 15:05:23 TAPE: NONE FRAME: 174
TSF:CENSUS90*92. 07/14/93 15:06:19 UTF:CENSUS90*93. 07/14/93 15:06:19 META:CENSUS90*H2TABLES09. 07/14/93 15:22:01

Table 81. **Financial Characteristics: 1990**—Con.

[Data based on sample and subject to sampling variability, see text. For definitions of terms and meanings of symbols, see text]

Place and [In Selected States] County Subdivision [10,000 or More Persons]	East Lyme town	East Windsor town	Ellington town	Enfield town	Fairfield town	Farmington town	Glastonbury town	Greenwich town	Griswold town	Groton town
HOUSEHOLD INCOME IN 1989										
Occupied housing units	**5 503**	**3 900**	**4 282**	**15 985**	**19 371**	**8 213**	**10 553**	**22 192**	**3 833**	**14 853**
Median income (dollars)	46 217	41 036	45 483	45 030	55 632	53 569	57 063	64 574	33 531	33 475
Owner occupied	4 326	2 400	3 019	12 172	15 557	5 999	8 304	15 049	2 614	7 048
Median income (dollars)	50 865	46 299	50 478	48 939	61 304	60 586	65 554	81 548	40 220	42 325
Renter occupied	1 177	1 500	1 263	3 813	3 814	2 214	2 249	7 143	1 219	7 805
Median income (dollars)	31 297	35 188	35 099	31 430	38 632	37 339	33 341	44 917	24 645	28 527
Specified owner-occupied housing units	**3 798**	**1 782**	**2 468**	**10 854**	**13 733**	**4 986**	**7 161**	**12 122**	**1 947**	**5 431**
MORTGAGE STATUS AND SELECTED MONTHLY OWNER COSTS										
With a mortgage	2 866	1 219	1 935	7 996	8 816	3 611	5 415	7 692	1 419	3 578
Less than $200	–	–	8	11	4	–	–	10	9	18
$200 to $299	34	–	5	64	14	15	–	–	6	6
$300 to $399	44	33	72	333	113	57	49	22	102	162
$400 to $499	201	115	75	784	303	209	135	119	160	253
$500 to $599	207	47	205	649	485	163	232	227	143	260
$600 to $699	180	99	184	556	360	193	223	313	133	273
$700 to $799	245	110	161	465	514	219	249	250	151	291
$800 to $899	305	44	200	688	403	179	300	300	88	228
$900 to $999	241	127	128	763	503	217	347	220	127	315
$1,000 to $1,249	532	238	316	1 788	867	604	892	679	240	848
$1,250 to $1,499	395	211	252	1 220	993	445	831	678	164	436
$1,500 to $1,999	346	153	259	579	1 680	643	1 234	1 111	63	333
$2,000 or more	136	42	70	96	2 577	667	923	3 763	33	155
Median (dollars)	990	1 036	941	961	1 462	1 229	1 334	1 963	807	995
Mean (dollars)	1 092	1 059	1 036	965	1 727	1 451	1 476	2 625	894	1 050
Not mortgaged	932	563	533	2 858	4 917	1 375	1 746	4 430	528	1 853
Less than $100	–	7	–	–	28	–	6	–	13	–
$100 to $199	48	85	14	152	174	93	40	22	158	90
$200 to $299	359	197	197	1 369	709	536	277	449	259	707
$300 to $399	375	212	247	981	1 911	383	610	953	93	694
$400 to $499	91	52	25	272	1 000	165	552	946	–	198
$500 or more	59	10	50	84	1 095	198	261	2 060	5	164
Median (dollars)	315	297	320	295	379	311	391	483	227	316
Mean (dollars)	335	296	331	310	420	349	401	604	234	350
MORTGAGE STATUS AND SELECTED MONTHLY OWNER COSTS AS A PERCENTAGE OF HOUSEHOLD INCOME IN 1989										
With a mortgage	2 866	1 219	1 935	7 996	8 816	3 611	5 415	7 692	1 419	3 578
Less than 10 percent	194	80	176	917	759	445	465	1 125	132	288
10 to 14 percent	464	163	309	1 069	1 412	513	784	1 315	119	560
15 to 19 percent	553	183	427	1 297	1 307	621	967	1 273	266	504
20 to 24 percent	513	199	310	1 368	1 314	539	1 102	1 000	245	627
25 to 29 percent	321	244	223	1 199	1 252	484	742	795	228	466
30 to 34 percent	202	126	169	870	916	318	421	470	80	284
35 percent or more	619	215	321	1 247	1 842	684	934	1 689	343	841
Not computed	–	9	–	29	14	7	–	25	6	8
Median	22.2	24.5	20.9	22.6	23.5	22.1	22.2	20.6	23.9	23.5
Not mortgaged	932	563	533	2 858	4 917	1 375	1 746	4 430	528	1 853
Less than 10 percent	443	192	215	1 077	1 644	708	681	1 899	270	587
10 to 14 percent	196	123	125	733	989	332	372	937	132	473
15 to 19 percent	80	81	51	374	593	96	232	469	62	252
20 to 24 percent	31	19	57	217	494	51	162	368	18	135
25 to 29 percent	37	61	27	143	289	62	46	133	15	124
30 to 34 percent	45	5	15	45	216	37	65	120	14	52
35 percent or more	90	74	24	264	640	80	179	452	17	225
Not computed	10	8	19	5	52	9	9	52	–	5
Median	10.5	13.5	11.7	12.4	14.0	10.0–	12.5	11.5	10.0–	13.6
Specified renter-occupied housing units	**1 147**	**1 475**	**1 253**	**3 758**	**3 767**	**2 199**	**2 213**	**7 041**	**1 204**	**7 711**
GROSS RENT										
Less than $100	–	6	–	44	28	–	28	14	6	55
$100 to $149	7	19	–	65	61	78	64	65	45	207
$150 to $199	18	34	30	92	46	15	79	156	14	178
$200 to $249	5	25	70	72	37	41	49	64	33	81
$250 to $299	20	20	9	114	74	21	64	105	29	129
$300 to $349	7	38	4	112	43	27	96	189	71	137
$350 to $399	83	38	26	114	35	53	76	131	128	146
$400 to $449	50	13	16	125	78	25	28	135	121	319
$450 to $499	24	48	41	184	79	46	86	92	139	294
$500 to $549	71	89	98	213	75	63	86	258	158	508
$550 to $599	66	193	178	285	87	81	73	273	94	802
$600 to $649	71	148	281	227	139	130	175	170	99	848
$650 to $699	102	193	129	499	176	143	186	215	66	515
$700 to $749	97	220	139	398	164	149	153	223	75	426
$750 to $999	304	277	143	773	1 075	614	577	1 525	59	983
$1,000 or more	167	58	63	340	1 298	666	342	3 023	7	306
No cash rent	55	56	26	101	272	47	51	403	60	1 777
Median (dollars)	711	660	625	668	895	833	698	951	496	607
Mean (dollars)	725	638	624	648	924	840	701	978	495	607

TIPSII [UPF] GH209 CENSUS90 71580800 07/22/93 9:14 AM MACHINE: C DATA:CENSUS90*H2TIPSDA09. 07/14/93 15:05:23 TAPE: NONE FRAME: 175
TSF:CENSUS90*92. 07/14/93 15:06:19 UTF:CENSUS90*93. 07/14/93 15:06:19 META:CENSUS90*H2TABLES09. 07/14/93 15:22:01

Table 81. **Financial Characteristics: 1990**—Con.

[Data based on sample and subject to sampling variability, see text. For definitions of terms and meanings of symbols, see text]

Place and [In Selected States] County Subdivision [10,000 or More Persons]	Guilford town	Hamden town	Hartford city	Hartford town	Killingly town	Ledyard town	Madison town	Manchester town	Mansfield town	Meriden city
HOUSEHOLD INCOME IN 1989										
Occupied housing units	**7 181**	**20 641**	**51 464**	**51 464**	**5 873**	**5 048**	**5 572**	**20 745**	**4 931**	**23 240**
Median income (dollars)	55 742	41 938	21 994	21 994	31 473	49 552	60 363	39 674	37 932	35 597
Owner occupied	6 053	14 492	12 148	12 148	3 803	4 049	4 744	12 340	2 987	14 071
Median income (dollars)	60 675	49 411	39 836	39 836	36 547	52 904	66 639	47 031	53 523	43 711
Renter occupied	1 128	6 149	39 316	39 316	2 070	999	828	8 405	1 944	9 169
Median income (dollars)	33 525	26 798	17 905	17 905	22 031	34 028	31 397	30 108	21 731	23 881
Specified owner-occupied housing units	**5 363**	**12 388**	**6 591**	**6 591**	**2 868**	**3 507**	**4 205**	**10 491**	**2 240**	**11 013**
MORTGAGE STATUS AND SELECTED MONTHLY OWNER COSTS										
With a mortgage	4 274	7 689	4 388	4 388	2 044	3 065	3 110	6 818	1 530	7 237
Less than $200	8	47	25	25	–	–	–	–	–	–
$200 to $299	19	63	51	51	21	28	–	51	16	28
$300 to $399	65	176	213	213	185	84	18	253	34	166
$400 to $499	165	299	416	416	127	119	70	452	97	430
$500 to $599	268	559	411	411	265	188	182	471	107	522
$600 to $699	300	575	289	289	244	210	197	403	120	496
$700 to $799	281	700	273	273	233	237	213	485	112	541
$800 to $899	325	514	338	338	177	217	203	598	109	674
$900 to $999	300	583	282	282	187	229	156	784	120	721
$1,000 to $1,249	571	1 627	935	935	369	523	421	1 331	369	1 748
$1,250 to $1,499	666	1 201	508	508	164	635	421	952	149	1 091
$1,500 to $1,999	591	895	415	415	47	440	671	739	203	650
$2,000 or more	715	450	232	232	25	155	558	299	94	170
Median (dollars)	1 178	1 050	959	959	776	1 105	1 306	987	1 034	1 006
Mean (dollars)	1 346	1 111	1 034	1 034	839	1 146	1 466	1 053	1 101	1 032
Not mortgaged	1 089	4 699	2 203	2 203	824	442	1 095	3 673	710	3 776
Less than $100	13	16	90	90	35	–	–	7	–	14
$100 to $199	24	155	199	199	170	36	28	143	15	165
$200 to $299	249	876	739	739	387	182	160	1 675	277	1 696
$300 to $399	375	1 982	810	810	176	159	292	1 273	259	1 309
$400 to $499	220	929	201	201	49	45	327	361	118	455
$500 or more	208	741	164	164	7	20	288	214	41	137
Median (dollars)	370	366	308	308	249	301	421	301	327	301
Mean (dollars)	422	388	318	318	260	317	448	320	336	317
MORTGAGE STATUS AND SELECTED MONTHLY OWNER COSTS AS A PERCENTAGE OF HOUSEHOLD INCOME IN 1989										
With a mortgage	4 274	7 689	4 388	4 388	2 044	3 065	3 110	6 818	1 530	7 237
Less than 10 percent	348	705	339	339	112	182	375	570	126	486
10 to 14 percent	675	1 168	624	624	276	405	440	1 000	329	887
15 to 19 percent	765	1 425	648	648	357	518	462	1 229	324	1 205
20 to 24 percent	707	1 127	705	705	393	478	574	1 096	286	1 373
25 to 29 percent	532	1 012	503	503	305	552	436	1 003	192	1 239
30 to 34 percent	391	736	369	369	268	352	263	662	83	607
35 percent or more	844	1 510	1 124	1 124	327	578	553	1 233	186	1 440
Not computed	12	6	76	76	6	–	7	25	4	–
Median	22.4	22.4	23.9	23.9	23.5	24.5	22.4	22.7	19.8	23.8
Not mortgaged	1 089	4 699	2 203	2 203	824	442	1 095	3 673	710	3 776
Less than 10 percent	412	1 523	754	754	313	191	429	1 443	303	1 252
10 to 14 percent	295	1 047	418	418	209	103	209	930	182	915
15 to 19 percent	113	696	256	256	104	55	141	579	105	532
20 to 24 percent	81	439	185	185	83	35	54	230	49	289
25 to 29 percent	49	228	82	82	47	18	88	97	11	206
30 to 34 percent	43	162	114	114	23	10	36	92	6	126
35 percent or more	96	584	304	304	45	30	138	284	48	443
Not computed	–	20	90	90	–	–	–	18	6	13
Median	12.2	13.9	13.6	13.6	12.4	11.5	12.8	12.1	11.3	13.4
Specified renter-occupied housing units	**1 067**	**6 144**	**39 245**	**39 245**	**2 062**	**938**	**779**	**8 389**	**1 900**	**9 083**
GROSS RENT										
Less than $100	–	43	657	657	31	–	–	28	12	69
$100 to $149	45	74	2 436	2 436	99	28	9	168	23	319
$150 to $199	19	190	1 807	1 807	49	–	33	144	53	286
$200 to $249	10	256	1 219	1 219	49	14	8	114	37	288
$250 to $299	17	101	1 313	1 313	45	11	–	75	42	370
$300 to $349	32	78	1 392	1 392	65	13	34	196	20	761
$350 to $399	12	106	1 990	1 990	103	16	12	299	99	586
$400 to $449	13	103	3 409	3 409	256	9	26	399	113	569
$450 to $499	28	198	4 754	4 754	294	19	52	538	111	728
$500 to $549	40	312	5 176	5 176	230	31	–	572	275	725
$550 to $599	37	509	3 446	3 446	261	28	55	643	198	696
$600 to $649	78	623	2 934	2 934	163	175	–	669	159	831
$650 to $699	114	653	2 438	2 438	87	99	84	965	148	825
$700 to $749	57	624	1 946	1 946	75	63	24	727	124	550
$750 to $999	279	1 415	3 463	3 463	150	151	152	2 141	358	1 045
$1,000 or more	227	688	491	491	18	188	219	547	77	249
No cash rent	59	171	374	374	87	93	71	164	51	186
Median (dollars)	752	680	504	504	499	690	778	664	585	533
Mean (dollars)	774	685	496	496	497	760	807	655	600	531

TIPSII [UPF] GH209 CENSUS90 71580800 07/22/93 9:14 AM MACHINE: C DATA:CENSUS90*H2TIPSDA09. 07/14/93 15:05:23 TAPE: NONE FRAME: 176
TSF:CENSUS90*92. 07/14/93 15:06:19 UTF:CENSUS90*93. 07/14/93 15:06:19 META:CENSUS90*H2TABLES09. 07/14/93 15:22:01

Table 81. **Financial Characteristics: 1990**—Con.

[Data based on sample and subject to sampling variability, see text. For definitions of terms and meanings of symbols, see text]

Place and [In Selected States] County Subdivision [10,000 or More Persons]	Meriden town	Middletown city	Middletown town	Milford town	Milford city (remainder)	Monroe town	Montville town	Naugatuck borough	Naugatuck town	New Britain city
HOUSEHOLD INCOME IN 1989										
Occupied housing units	**23 240**	**16 821**	**16 821**	**18 851**	**18 116**	**5 426**	**5 949**	**11 330**	**11 330**	**30 170**
Median income (dollars)	35 597	37 269	37 269	43 540	43 547	59 545	41 795	39 540	39 540	29 783
Owner occupied	14 071	8 535	8 535	14 358	13 873	4 940	4 595	7 606	7 606	13 005
Median income (dollars)	43 711	47 868	47 868	48 113	48 159	61 836	45 993	45 288	45 288	39 290
Renter occupied	9 169	8 286	8 286	4 493	4 243	486	1 354	3 724	3 724	17 165
Median income (dollars)	23 881	28 779	28 779	33 182	32 941	35 682	28 214	30 527	30 527	24 755
Specified owner-occupied housing units	**11 013**	**6 552**	**6 552**	**12 494**	**12 069**	**4 432**	**3 698**	**6 016**	**6 016**	**8 514**
MORTGAGE STATUS AND SELECTED MONTHLY OWNER COSTS										
With a mortgage	7 237	4 425	4 425	8 590	8 278	3 600	2 836	4 331	4 331	4 467
Less than $200	–	–	–	–	–	–	7	–	–	14
$200 to $299	28	15	15	66	63	–	74	20	20	31
$300 to $399	166	105	105	178	166	83	181	110	110	221
$400 to $499	430	335	335	590	564	115	232	144	144	202
$500 to $599	522	279	279	704	670	176	268	284	284	406
$600 to $699	496	381	381	692	662	202	272	226	226	302
$700 to $799	541	406	406	686	669	120	221	402	402	459
$800 to $899	674	367	367	601	593	228	246	406	406	364
$900 to $999	721	390	390	645	620	195	329	318	318	364
$1,000 to $1,249	1 748	886	886	1 361	1 308	450	592	1 115	1 115	852
$1,250 to $1,499	1 091	726	726	1 335	1 293	549	304	692	692	688
$1,500 to $1,999	650	452	452	1 234	1 193	882	86	537	537	415
$2,000 or more	170	83	83	498	477	600	24	77	77	149
Median (dollars)	1 006	979	979	1 024	1 025	1 355	871	1 057	1 057	961
Mean (dollars)	1 032	1 021	1 021	1 110	1 109	1 398	878	1 068	1 068	1 018
Not mortgaged	3 776	2 127	2 127	3 904	3 791	832	862	1 685	1 685	4 047
Less than $100	14	18	18	3	3	–	–	–	–	–
$100 to $199	165	176	176	162	155	–	143	65	65	69
$200 to $299	1 696	917	917	974	951	91	515	559	559	921
$300 to $399	1 309	709	709	1 748	1 709	346	161	702	702	1 932
$400 to $499	455	227	227	664	648	246	34	240	240	801
$500 or more	137	80	80	353	325	149	9	119	119	324
Median (dollars)	301	295	295	347	347	395	253	330	330	348
Mean (dollars)	317	306	306	355	354	413	262	342	342	363
MORTGAGE STATUS AND SELECTED MONTHLY OWNER COSTS AS A PERCENTAGE OF HOUSEHOLD INCOME IN 1989										
With a mortgage	7 237	4 425	4 425	8 590	8 278	3 600	2 836	4 331	4 331	4 467
Less than 10 percent	486	474	474	673	649	262	310	300	300	302
10 to 14 percent	887	670	670	1 265	1 221	504	432	536	536	552
15 to 19 percent	1 205	691	691	1 422	1 390	533	545	687	687	722
20 to 24 percent	1 373	826	826	1 388	1 316	569	400	742	742	739
25 to 29 percent	1 239	655	655	1 149	1 117	465	380	676	676	569
30 to 34 percent	607	448	448	936	910	401	279	429	429	551
35 percent or more	1 440	661	661	1 741	1 659	866	477	955	955	1 026
Not computed	–	–	–	16	16	–	13	6	6	6
Median	23.8	22.3	22.3	23.3	23.3	24.4	21.6	24.3	24.3	24.4
Not mortgaged	3 776	2 127	2 127	3 904	3 791	832	862	1 685	1 685	4 047
Less than 10 percent	1 252	883	883	1 227	1 183	275	436	514	514	1 091
10 to 14 percent	915	443	443	859	848	293	188	389	389	904
15 to 19 percent	532	281	281	654	637	71	48	251	251	707
20 to 24 percent	289	181	181	345	332	37	86	152	152	368
25 to 29 percent	206	97	97	212	203	38	31	70	70	268
30 to 34 percent	126	61	61	158	153	24	23	79	79	213
35 percent or more	443	173	173	427	415	84	50	211	211	476
Not computed	13	8	8	22	20	10	–	19	19	20
Median	13.4	12.0	12.0	14.2	14.1	12.3	10.0–	14.1	14.1	15.1
Specified renter-occupied housing units	**9 083**	**8 238**	**8 238**	**4 473**	**4 223**	**461**	**1 291**	**3 715**	**3 715**	**17 153**
GROSS RENT										
Less than $100	69	74	74	32	32	–	18	12	12	94
$100 to $149	319	293	293	136	136	14	19	68	68	474
$150 to $199	286	186	186	91	91	3	39	117	117	525
$200 to $249	288	137	137	84	84	7	7	149	149	692
$250 to $299	370	297	297	98	95	5	7	57	57	587
$300 to $349	761	485	485	64	64	10	63	143	143	797
$350 to $399	586	753	753	70	70	–	22	192	192	1 411
$400 to $449	569	464	464	117	115	8	59	223	223	1 511
$450 to $499	728	431	431	123	105	4	76	203	203	1 840
$500 to $549	725	578	578	123	114	4	72	367	367	1 993
$550 to $599	696	634	634	219	210	16	133	473	473	1 735
$600 to $649	831	712	712	229	207	16	214	475	475	1 809
$650 to $699	825	482	482	360	340	–	158	418	418	1 275
$700 to $749	550	571	571	428	409	5	90	197	197	761
$750 to $999	1 045	1 461	1 461	1 331	1 255	130	196	447	447	1 178
$1,000 or more	249	508	508	805	749	198	47	52	52	140
No cash rent	186	172	172	163	147	41	71	122	122	331
Median (dollars)	533	576	576	748	746	977	622	578	578	512
Mean (dollars)	531	586	586	749	744	985	608	556	556	505

TIPSII [UPF] GH209 CENSUS90 71580800 07/22/93 9:14 AM MACHINE: C DATA:CENSUS90*H2TIPSDA09. 07/14/93 15:05:23 TAPE: NONE FRAME: 177
TSF:CENSUS90*92. 07/14/93 15:06:19 UTF:CENSUS90*93. 07/14/93 15:06:19 META:CENSUS90*H2TABLES09. 07/14/93 15:22:01

Table 81. **Financial Characteristics: 1990**—Con.

[Data based on sample and subject to sampling variability, see text. For definitions of terms and meanings of symbols, see text]

Place and [In Selected States] County Subdivision [10,000 or More Persons]	New Britain town	New Canaan town	New Fairfield town	New Haven city	New Haven town	Newington town	Newington CDP	New London city	New London town	New Milford town
HOUSEHOLD INCOME IN 1989										
Occupied housing units	**30 170**	**6 497**	**4 271**	**48 986**	**48 986**	**11 223**	**11 223**	**10 712**	**10 712**	**8 419**
Median income (dollars)	29 783	92 943	59 901	25 518	25 518	45 562	45 562	25 436	25 436	49 343
Owner occupied	13 005	5 141	3 965	15 655	15 655	9 091	9 091	3 954	3 954	6 328
Median income (dollars)	39 290	108 493	62 246	42 710	42 710	48 381	48 381	35 963	35 963	53 422
Renter occupied	17 165	1 356	306	33 331	33 331	2 132	2 132	6 758	6 758	2 091
Median income (dollars)	24 755	49 141	37 083	19 250	19 250	33 548	33 548	21 512	21 512	33 681
Specified owner-occupied housing units	**8 514**	**4 399**	**3 676**	**8 690**	**8 690**	**8 022**	**8 022**	**2 818**	**2 818**	**5 002**
MORTGAGE STATUS AND SELECTED MONTHLY OWNER COSTS										
With a mortgage	4 467	3 230	2 948	5 662	5 662	4 989	4 989	1 727	1 727	4 086
Less than $200	14	–	–	–	–	14	14	–	–	–
$200 to $299	31	–	7	27	27	22	22	19	19	–
$300 to $399	221	–	27	184	184	156	156	52	52	68
$400 to $499	202	17	129	382	382	402	402	99	99	149
$500 to $599	406	23	106	429	429	624	624	161	161	274
$600 to $699	302	17	117	375	375	479	479	171	171	241
$700 to $799	459	99	178	501	501	404	404	130	130	219
$800 to $899	364	136	212	506	506	394	394	75	75	318
$900 to $999	364	54	169	480	480	326	326	195	195	254
$1,000 to $1,249	852	251	495	1 087	1 087	843	843	457	457	725
$1,250 to $1,499	688	237	467	654	654	692	692	222	222	740
$1,500 to $1,999	415	487	595	652	652	515	515	93	93	748
$2,000 or more	149	1 909	446	385	385	118	118	53	53	350
Median (dollars)	961	2 000+	1 268	989	989	900	900	980	980	1 179
Mean (dollars)	1 018	2 744	1 397	1 093	1 093	980	980	1 018	1 018	1 245
Not mortgaged	4 047	1 169	728	3 028	3 028	3 033	3 033	1 091	1 091	916
Less than $100	–	–	–	26	26	29	29	–	–	6
$100 to $199	69	–	29	125	125	109	109	59	59	45
$200 to $299	921	19	188	629	629	927	927	317	317	299
$300 to $399	1 932	83	244	1 093	1 093	1 381	1 381	371	371	390
$400 to $499	801	208	149	565	565	449	449	198	198	122
$500 or more	324	859	118	590	590	138	138	146	146	54
Median (dollars)	348	500+	359	364	364	328	328	341	341	327
Mean (dollars)	363	663	383	396	396	334	334	371	371	335
MORTGAGE STATUS AND SELECTED MONTHLY OWNER COSTS AS A PERCENTAGE OF HOUSEHOLD INCOME IN 1989										
With a mortgage	4 467	3 230	2 948	5 662	5 662	4 989	4 989	1 727	1 727	4 086
Less than 10 percent	302	492	238	492	492	551	551	87	87	264
10 to 14 percent	552	513	372	817	817	888	888	169	169	448
15 to 19 percent	722	405	483	886	886	793	793	245	245	752
20 to 24 percent	739	398	534	895	895	853	853	271	271	679
25 to 29 percent	569	441	450	717	717	635	635	211	211	665
30 to 34 percent	551	232	352	549	549	440	440	200	200	477
35 percent or more	1 026	740	513	1 272	1 272	823	823	544	544	787
Not computed	6	9	6	34	34	6	6	–	–	14
Median	24.4	22.5	23.5	23.5	23.5	21.5	21.5	27.2	27.2	24.2
Not mortgaged	4 047	1 169	728	3 028	3 028	3 033	3 033	1 091	1 091	916
Less than 10 percent	1 091	365	236	920	920	1 260	1 260	311	311	377
10 to 14 percent	904	324	127	694	694	683	683	209	209	221
15 to 19 percent	707	185	133	387	387	412	412	224	224	148
20 to 24 percent	368	52	70	306	306	218	218	96	96	54
25 to 29 percent	268	35	45	167	167	153	153	96	96	28
30 to 34 percent	213	27	22	120	120	97	97	31	31	22
35 percent or more	476	174	88	395	395	195	195	116	116	66
Not computed	20	7	7	39	39	15	15	8	8	–
Median	15.1	13.3	14.9	14.1	14.1	11.8	11.8	15.5	15.5	11.8
Specified renter-occupied housing units	**17 153**	**1 351**	**298**	**33 258**	**33 258**	**2 120**	**2 120**	**6 743**	**6 743**	**2 012**
GROSS RENT										
Less than $100	94	–	–	634	634	7	7	104	104	10
$100 to $149	474	–	–	1 634	1 634	60	60	388	388	19
$150 to $199	525	–	–	1 441	1 441	63	63	318	318	19
$200 to $249	692	24	–	1 056	1 056	38	38	201	201	28
$250 to $299	587	24	–	984	984	11	11	163	163	22
$300 to $349	797	–	–	1 238	1 238	18	18	219	219	35
$350 to $399	1 411	16	14	1 268	1 268	49	49	331	331	31
$400 to $449	1 511	17	3	1 937	1 937	64	64	548	548	42
$450 to $499	1 840	22	7	2 409	2 409	60	60	628	628	21
$500 to $549	1 993	24	19	2 623	2 623	68	68	773	773	81
$550 to $599	1 735	31	15	3 126	3 126	92	92	811	811	228
$600 to $649	1 809	53	10	2 691	2 691	224	224	658	658	270
$650 to $699	1 275	22	11	3 098	3 098	182	182	399	399	182
$700 to $749	761	37	6	2 153	2 153	295	295	417	417	185
$750 to $999	1 178	300	47	5 048	5 048	586	586	561	561	471
$1,000 or more	140	686	139	1 377	1 377	240	240	92	92	256
No cash rent	331	95	27	541	541	63	63	132	132	112
Median (dollars)	512	1 085	1 025	568	568	716	716	526	526	690
Mean (dollars)	505	1 091	993	557	557	704	704	505	505	719

TIPSII [UPF] GH209 CENSUS90 71580800 07/22/93 9:14 AM MACHINE: C DATA:CENSUS90*H2TIPSDA09. 07/14/93 15:05:23 TAPE: NONE FRAME: 178
TSF:CENSUS90*92. 07/14/93 15:06:19 UTF:CENSUS90*93. 07/14/93 15:06:19 META:CENSUS90*H2TABLES09. 07/14/93 15:22:01

Table 81. **Financial Characteristics: 1990**—Con.

[Data based on sample and subject to sampling variability, see text. For definitions of terms and meanings of symbols, see text]

Place and [In Selected States] County Subdivision [10,000 or More Persons]	Newtown town	North Branford town	North Haven town	North Haven CDP	Norwalk city	Norwalk town	Norwich city	Norwich town	Orange town	Orange CDP
HOUSEHOLD INCOME IN 1989										
Occupied housing units	**6 798**	**4 481**	**7 976**	**7 984**	**30 560**	**30 560**	**15 018**	**15 018**	**4 421**	**4 421**
Median income (dollars)	60 315	50 282	49 052	49 100	48 121	48 121	29 386	29 386	61 515	61 515
Owner occupied	6 038	3 924	7 043	7 051	18 940	18 940	7 919	7 919	4 157	4 157
Median income (dollars)	62 752	52 039	51 280	51 312	57 964	57 964	40 424	40 424	62 644	62 644
Renter occupied	760	557	933	933	11 620	11 620	7 099	7 099	264	264
Median income (dollars)	34 143	32 094	31 882	31 882	32 848	32 848	22 267	22 267	40 833	40 833
Specified owner-occupied housing units	**5 286**	**3 471**	**6 439**	**6 447**	**14 330**	**14 330**	**5 783**	**5 783**	**3 826**	**3 826**
MORTGAGE STATUS AND SELECTED MONTHLY OWNER COSTS										
With a mortgage	4 276	2 493	3 886	3 894	9 963	9 963	3 568	3 568	2 360	2 360
Less than $200	9	–	–	–	–	–	–	–	–	–
$200 to $299	13	10	16	16	25	25	9	9	5	5
$300 to $399	48	67	53	53	65	65	132	132	16	16
$400 to $499	69	185	240	240	245	245	302	302	93	93
$500 to $599	152	190	275	275	404	404	254	254	79	79
$600 to $699	241	193	365	365	559	559	342	342	96	96
$700 to $799	235	125	284	284	647	647	263	263	195	195
$800 to $899	278	202	422	430	677	677	285	285	118	118
$900 to $999	220	212	206	206	485	485	368	368	148	148
$1,000 to $1,249	714	562	685	685	1 474	1 474	892	892	384	384
$1,250 to $1,499	591	390	515	515	1 094	1 094	372	372	241	241
$1,500 to $1,999	949	272	550	550	2 120	2 120	233	233	552	552
$2,000 or more	757	85	275	275	2 168	2 168	116	116	433	433
Median (dollars)	1 317	1 028	1 030	1 028	1 342	1 342	961	961	1 298	1 298
Mean (dollars)	1 449	1 048	1 140	1 139	1 490	1 490	1 003	1 003	1 436	1 436
Not mortgaged	1 010	978	2 553	2 553	4 367	4 367	2 215	2 215	1 466	1 466
Less than $100	–	–	14	14	11	11	7	7	–	–
$100 to $199	10	70	58	58	108	108	160	160	26	26
$200 to $299	144	369	787	787	259	259	953	953	108	108
$300 to $399	405	396	1 098	1 098	1 246	1 246	672	672	491	491
$400 to $499	252	95	364	364	1 491	1 491	336	336	502	502
$500 or more	199	48	232	232	1 252	1 252	87	87	339	339
Median (dollars)	387	311	337	337	434	434	299	299	421	421
Mean (dollars)	416	325	356	356	460	460	316	316	432	432
MORTGAGE STATUS AND SELECTED MONTHLY OWNER COSTS AS A PERCENTAGE OF HOUSEHOLD INCOME IN 1989										
With a mortgage	4 276	2 493	3 886	3 894	9 963	9 963	3 568	3 568	2 360	2 360
Less than 10 percent	301	273	430	430	824	824	349	349	254	254
10 to 14 percent	662	369	623	623	1 464	1 464	400	400	402	402
15 to 19 percent	691	409	647	655	1 587	1 587	576	576	384	384
20 to 24 percent	560	418	581	581	1 470	1 470	571	571	374	374
25 to 29 percent	648	427	539	539	1 252	1 252	463	463	292	292
30 to 34 percent	451	210	239	239	936	936	367	367	191	191
35 percent or more	938	387	820	820	2 406	2 406	842	842	451	451
Not computed	25	–	7	7	24	24	–	–	12	12
Median	24.2	22.3	22.1	22.0	23.7	23.7	24.0	24.0	21.8	21.8
Not mortgaged	1 010	978	2 553	2 553	4 367	4 367	2 215	2 215	1 466	1 466
Less than 10 percent	330	399	1 042	1 042	1 248	1 248	748	748	540	540
10 to 14 percent	289	177	601	601	1 017	1 017	516	516	302	302
15 to 19 percent	99	133	314	314	553	553	327	327	246	246
20 to 24 percent	61	97	188	188	433	433	175	175	113	113
25 to 29 percent	62	99	99	99	248	248	79	79	68	68
30 to 34 percent	64	20	57	57	182	182	89	89	41	41
35 percent or more	105	53	239	239	649	649	275	275	146	146
Not computed	–	–	13	13	37	37	6	6	10	10
Median	13.0	12.5	11.9	11.9	14.5	14.5	13.5	13.5	13.1	13.1
Specified renter-occupied housing units	**714**	**525**	**918**	**918**	**11 599**	**11 599**	**7 069**	**7 069**	**244**	**244**
GROSS RENT										
Less than $100	–	–	–	–	161	161	77	77	–	–
$100 to $149	–	–	25	25	291	291	336	336	–	–
$150 to $199	14	19	7	7	247	247	221	221	–	–
$200 to $249	28	40	49	49	186	186	234	234	–	–
$250 to $299	18	11	30	30	283	283	236	236	–	–
$300 to $349	14	14	6	6	257	257	442	442	–	–
$350 to $399	12	–	24	24	203	203	480	480	–	–
$400 to $449	25	–	19	19	408	408	458	458	9	9
$450 to $499	35	15	38	38	403	403	568	568	–	–
$500 to $549	22	14	10	10	546	546	800	800	10	10
$550 to $599	42	46	55	55	510	510	776	776	–	–
$600 to $649	25	28	88	88	765	765	718	718	27	27
$650 to $699	31	39	86	86	748	748	456	456	28	28
$700 to $749	24	17	131	131	866	866	315	315	–	–
$750 to $999	126	125	124	124	3 033	3 033	558	558	31	31
$1,000 or more	235	133	135	135	2 411	2 411	193	193	59	59
No cash rent	63	24	91	91	281	281	201	201	80	80
Median (dollars)	820	765	686	686	738	738	524	524	815	815
Mean (dollars)	859	755	700	700	762	762	513	513	963	963

TIPSII [UPF] GH209 CENSUS90 71580800 07/22/93 9:14 AM MACHINE: C DATA:CENSUS90*H2TIPSDA09. 07/14/93 15:05:23 TAPE: NONE FRAME: 179
TSF:CENSUS90*92. 07/14/93 15:06:19 UTF:CENSUS90*93. 07/14/93 15:06:19 META:CENSUS90*H2TABLES09. 07/14/93 15:22:01

Table 81. **Financial Characteristics: 1990**—Con.

[Data based on sample and subject to sampling variability, see text. For definitions of terms and meanings of symbols, see text]

Place and [In Selected States] County Subdivision [10,000 or More Persons]	Plainfield town	Plainville town	Plymouth town	Ridgefield town	Rocky Hill town	Seymour town	Shelton city	Shelton town	Simsbury town	Southbury town
HOUSEHOLD INCOME IN 1989										
Occupied housing units	**4 996**	**7 089**	**4 329**	**7 569**	**6 577**	**5 604**	**12 454**	**12 454**	**7 910**	**6 209**
Median income (dollars)	34 277	37 763	41 080	72 448	47 221	38 823	50 258	50 258	64 276	47 424
Owner occupied	3 386	4 908	3 404	6 252	4 331	4 006	9 898	9 898	6 478	5 340
Median income (dollars)	39 132	43 196	43 161	82 118	52 555	46 064	55 700	55 700	71 969	47 887
Renter occupied	1 610	2 181	925	1 317	2 246	1 598	2 556	2 556	1 432	869
Median income (dollars)	24 245	28 356	30 871	38 209	37 711	29 898	30 362	30 362	36 494	42 287
Specified owner-occupied housing units	**2 643**	**4 080**	**2 828**	**5 428**	**3 386**	**3 123**	**8 226**	**8 226**	**5 896**	**4 139**
MORTGAGE STATUS AND SELECTED MONTHLY OWNER COSTS										
With a mortgage	1 957	2 801	1 923	4 517	2 459	1 837	6 118	6 118	4 855	2 514
Less than $200	–	–	4	–	–	–	–	–	–	–
$200 to $299	8	47	14	7	10	15	12	12	11	–
$300 to $399	130	185	62	10	28	75	120	120	67	31
$400 to $499	278	265	128	47	70	183	356	356	127	60
$500 to $599	239	187	230	123	174	118	389	389	257	173
$600 to $699	207	242	136	174	191	146	444	444	206	178
$700 to $799	200	192	174	154	239	131	380	380	269	193
$800 to $899	167	266	155	186	195	202	347	347	317	197
$900 to $999	216	254	174	150	215	121	362	362	241	136
$1,000 to $1,249	355	659	383	487	485	359	1 100	1 100	756	361
$1,250 to $1,499	83	291	271	399	384	281	906	906	739	354
$1,500 to $1,999	64	178	159	852	344	171	1 058	1 058	1 015	455
$2,000 or more	10	35	33	1 928	124	35	644	644	850	376
Median (dollars)	764	905	926	1 806	1 055	943	1 147	1 147	1 310	1 200
Mean (dollars)	807	917	964	1 944	1 140	992	1 242	1 242	1 432	1 349
Not mortgaged	686	1 279	905	911	927	1 286	2 108	2 108	1 041	1 625
Less than $100	5	–	7	–	–	–	7	7	5	–
$100 to $199	139	105	53	5	29	172	92	92	38	41
$200 to $299	357	640	406	86	308	720	722	722	189	168
$300 to $399	128	305	308	225	449	312	787	787	383	181
$400 to $499	46	169	97	300	95	68	368	368	199	228
$500 or more	11	60	34	295	46	14	132	132	227	1 007
Median (dollars)	246	287	297	443	321	267	325	325	377	500+
Mean (dollars)	265	312	310	484	332	273	337	337	404	528
MORTGAGE STATUS AND SELECTED MONTHLY OWNER COSTS AS A PERCENTAGE OF HOUSEHOLD INCOME IN 1989										
With a mortgage	1 957	2 801	1 923	4 517	2 459	1 837	6 118	6 118	4 855	2 514
Less than 10 percent	113	289	136	364	201	165	538	538	556	176
10 to 14 percent	275	430	342	600	353	266	1 007	1 007	793	293
15 to 19 percent	321	447	291	773	510	337	940	940	950	313
20 to 24 percent	292	437	319	655	491	249	1 013	1 013	766	403
25 to 29 percent	277	469	254	598	287	303	832	832	620	462
30 to 34 percent	240	211	225	499	246	151	587	587	458	228
35 percent or more	433	500	346	1 022	364	357	1 188	1 188	712	639
Not computed	6	18	10	6	7	9	13	13	–	–
Median	24.6	22.6	22.9	24.0	21.6	22.9	22.8	22.8	20.8	25.8
Not mortgaged	686	1 279	905	911	927	1 286	2 108	2 108	1 041	1 625
Less than 10 percent	290	421	319	386	355	599	1 009	1 009	512	389
10 to 14 percent	136	287	157	186	240	259	396	396	230	314
15 to 19 percent	81	172	172	112	175	130	231	231	95	261
20 to 24 percent	52	135	114	61	54	102	168	168	72	186
25 to 29 percent	31	128	33	35	42	64	91	91	36	138
30 to 34 percent	56	30	21	29	17	13	52	52	42	84
35 percent or more	33	106	83	96	25	107	135	135	48	253
Not computed	7	–	6	6	19	12	26	26	6	–
Median	11.8	13.8	14.2	11.8	12.1	10.7	10.4	10.4	10.1	17.1
Specified renter-occupied housing units	**1 577**	**2 156**	**919**	**1 254**	**2 246**	**1 598**	**2 519**	**2 519**	**1 387**	**803**
GROSS RENT										
Less than $100	5	–	6	5	–	12	24	24	9	25
$100 to $149	66	50	24	24	18	49	16	16	12	10
$150 to $199	57	46	8	15	10	31	24	24	12	–
$200 to $249	51	48	15	4	18	8	54	54	–	12
$250 to $299	42	34	–	–	6	40	18	18	20	12
$300 to $349	54	77	92	4	12	40	39	39	55	8
$350 to $399	117	86	59	25	–	58	87	87	18	4
$400 to $449	85	233	45	40	29	79	125	125	57	–
$450 to $499	208	297	107	22	10	107	176	176	33	8
$500 to $549	197	243	141	36	41	179	217	217	21	27
$550 to $599	230	184	114	65	86	147	213	213	104	13
$600 to $649	130	116	77	25	168	151	187	187	86	46
$650 to $699	70	95	57	16	238	175	141	141	70	46
$700 to $749	64	161	33	52	290	124	142	142	125	11
$750 to $999	97	308	89	424	1 103	217	502	502	345	210
$1,000 or more	30	97	25	428	162	81	420	420	298	313
No cash rent	74	81	27	69	55	100	134	134	122	58
Median (dollars)	517	534	532	903	788	600	654	654	758	929
Mean (dollars)	507	567	541	919	791	597	722	722	795	904

TIPSII [UPF] GH209 CENSUS90 71580800 07/22/93 9:14 AM MACHINE: C DATA:CENSUS90*H2TIPSDA09. 07/14/93 15:05:23 TAPE: NONE FRAME: 180
TSF:CENSUS90*92. 07/14/93 15:06:19 UTF:CENSUS90*93. 07/14/93 15:06:19 META:CENSUS90*H2TABLES09. 07/14/93 15:22:01

Table 81. **Financial Characteristics: 1990**—Con.

[Data based on sample and subject to sampling variability, see text. For definitions of terms and meanings of symbols, see text]

Place and [In Selected States] County Subdivision [10,000 or More Persons]	Southington town	South Windsor town	Stafford town	Stamford city	Stamford town	Stonington town	Storrs CDP	Stratford town	Stratford CDP	Suffield town
HOUSEHOLD INCOME IN 1989										
Occupied housing units	**13 766**	**7 850**	**4 063**	**41 945**	**41 945**	**7 017**	**1 607**	**19 310**	**19 310**	**4 176**
Median income (dollars)	46 668	56 199	40 171	49 177	49 177	39 710	25 283	41 590	41 590	51 072
Owner occupied	11 092	7 018	2 927	24 275	24 275	4 821	636	15 399	15 399	3 346
Median income (dollars)	51 508	58 492	44 992	62 985	62 985	45 499	43 452	45 099	45 099	56 376
Renter occupied	2 674	832	1 136	17 670	17 670	2 196	971	3 911	3 911	830
Median income (dollars)	30 651	35 625	25 192	33 880	33 880	29 349	18 109	29 548	29 548	28 884
Specified owner-occupied housing units	**9 217**	**5 909**	**2 289**	**17 081**	**17 081**	**3 726**	**393**	**12 890**	**12 890**	**2 815**
MORTGAGE STATUS AND SELECTED MONTHLY OWNER COSTS										
With a mortgage	6 698	4 814	1 679	11 753	11 753	2 295	208	7 482	7 482	1 966
Less than $200	4	–	6	17	17	7	–	13	13	–
$200 to $299	44	9	12	43	43	13	–	94	94	5
$300 to $399	197	56	25	115	115	46	–	172	172	34
$400 to $499	475	169	132	180	180	166	13	454	454	133
$500 to $599	494	208	171	425	425	231	18	609	609	123
$600 to $699	471	246	80	471	471	166	6	627	627	60
$700 to $799	516	303	176	526	526	158	21	617	617	143
$800 to $899	436	460	125	666	666	191	11	622	622	118
$900 to $999	396	397	245	561	561	181	23	543	543	138
$1,000 to $1,249	1 261	966	361	1 187	1 187	467	46	1 288	1 288	392
$1,250 to $1,499	1 033	659	215	1 179	1 179	233	3	1 064	1 064	352
$1,500 to $1,999	888	1 017	101	1 961	1 961	268	48	1 040	1 040	255
$2,000 or more	483	324	30	4 422	4 422	168	19	339	339	213
Median (dollars)	1 063	1 145	948	1 629	1 629	990	1 065	998	998	1 146
Mean (dollars)	1 149	1 232	961	1 882	1 882	1 115	1 172	1 077	1 077	1 263
Not mortgaged	2 519	1 095	610	5 328	5 328	1 431	185	5 408	5 408	849
Less than $100	6	–	5	–	–	13	–	21	21	–
$100 to $199	136	23	79	35	35	159	–	266	266	34
$200 to $299	1 025	181	370	383	383	595	26	1 542	1 542	207
$300 to $399	857	599	112	1 499	1 499	343	104	2 260	2 260	339
$400 to $499	337	172	29	1 558	1 558	127	50	826	826	175
$500 or more	158	120	15	1 853	1 853	194	5	493	493	94
Median (dollars)	308	354	261	441	441	289	375	333	333	350
Mean (dollars)	328	378	278	486	486	346	369	351	351	365
MORTGAGE STATUS AND SELECTED MONTHLY OWNER COSTS AS A PERCENTAGE OF HOUSEHOLD INCOME IN 1989										
With a mortgage	6 698	4 814	1 679	11 753	11 753	2 295	208	7 482	7 482	1 966
Less than 10 percent	633	377	131	1 223	1 223	193	33	740	740	161
10 to 14 percent	1 073	666	241	1 759	1 759	326	22	1 137	1 137	244
15 to 19 percent	1 361	885	254	1 909	1 909	397	61	1 291	1 291	393
20 to 24 percent	973	867	365	1 777	1 777	393	38	1 201	1 201	372
25 to 29 percent	835	746	272	1 327	1 327	337	4	895	895	306
30 to 34 percent	613	452	161	937	937	265	17	753	753	160
35 percent or more	1 199	813	255	2 805	2 805	378	33	1 451	1 451	330
Not computed	11	8	–	16	16	6	–	14	14	–
Median	21.4	22.7	22.9	22.8	22.8	22.9	19.0	22.4	22.4	22.5
Not mortgaged	2 519	1 095	610	5 328	5 328	1 431	185	5 408	5 408	849
Less than 10 percent	1 070	496	200	1 771	1 771	526	95	1 739	1 739	370
10 to 14 percent	594	272	126	1 087	1 087	362	38	1 138	1 138	186
15 to 19 percent	262	104	84	750	750	184	18	719	719	123
20 to 24 percent	213	69	61	290	290	62	14	553	553	52
25 to 29 percent	97	55	52	315	315	80	–	310	310	34
30 to 34 percent	53	–	26	218	218	22	–	275	275	21
35 percent or more	196	84	61	855	855	169	20	648	648	52
Not computed	34	15	–	42	42	26	–	26	26	11
Median	11.5	10.8	14.2	14.0	14.0	12.4	10.0–	14.2	14.2	11.3
Specified renter-occupied housing units	**2 651**	**808**	**1 128**	**17 590**	**17 590**	**2 167**	**967**	**3 895**	**3 895**	**774**
GROSS RENT										
Less than $100	53	–	24	169	169	34	–	23	23	–
$100 to $149	104	16	46	474	474	27	8	101	101	31
$150 to $199	104	28	55	488	488	87	47	91	91	4
$200 to $249	33	21	26	374	374	67	30	117	117	24
$250 to $299	62	10	25	264	264	38	27	114	114	28
$300 to $349	94	6	36	373	373	71	14	103	103	15
$350 to $399	135	10	21	483	483	83	29	125	125	18
$400 to $449	133	–	96	691	691	117	89	184	184	18
$450 to $499	185	–	94	501	501	178	29	161	161	50
$500 to $549	227	59	74	585	585	181	176	171	171	87
$550 to $599	168	15	141	610	610	196	63	248	248	28
$600 to $649	194	24	105	677	677	184	74	323	323	24
$650 to $699	146	29	76	1 043	1 043	178	74	208	208	28
$700 to $749	139	39	70	892	892	106	66	323	323	89
$750 to $999	586	333	113	5 518	5 518	329	189	895	895	89
$1,000 or more	184	152	66	4 038	4 038	186	30	548	548	142
No cash rent	104	66	60	410	410	105	22	160	160	99
Median (dollars)	593	836	563	794	794	588	569	676	676	669
Mean (dollars)	594	804	547	798	798	608	584	679	679	683

TIPSII [UPF] GH209 CENSUS90 71580800 07/22/93 9:14 AM MACHINE: C DATA:CENSUS90*H2TIPSDA09. 07/14/93 15:05:23 TAPE: NONE FRAME: 181
TSF:CENSUS90*92. 07/14/93 15:06:19 UTF:CENSUS90*93. 07/14/93 15:06:19 META:CENSUS90*H2TABLES09. 07/14/93 15:22:01

Table 81. **Financial Characteristics: 1990**—Con.

[Data based on sample and subject to sampling variability, see text. For definitions of terms and meanings of symbols, see text]

Place and [In Selected States] County Subdivision [10,000 or More Persons]	Tolland town	Torrington city	Torrington town	Trumbull town	Trumbull CDP	Vernon town	Wallingford town	Wallingford Center CDP	Waterbury city	Waterbury town
HOUSEHOLD INCOME IN 1989										
Occupied housing units	**3 674**	**13 883**	**13 883**	**10 838**	**10 838**	**12 137**	**15 174**	**7 231**	**43 164**	**43 164**
Median income (dollars)	55 929	34 857	34 857	61 123	61 123	40 410	41 915	35 648	30 291	30 291
Owner occupied	3 357	8 704	8 704	10 027	10 027	6 996	10 917	4 097	21 159	21 159
Median income (dollars)	58 014	41 773	41 773	62 816	62 816	50 666	48 246	41 402	41 338	41 338
Renter occupied	317	5 179	5 179	811	811	5 141	4 257	3 134	22 005	22 005
Median income (dollars)	35 150	24 626	24 626	38 689	38 689	27 989	30 190	29 385	21 559	21 559
Specified owner-occupied housing units	**2 956**	**6 549**	**6 549**	**9 396**	**9 396**	**5 747**	**8 773**	**3 014**	**15 615**	**15 615**
MORTGAGE STATUS AND SELECTED MONTHLY OWNER COSTS										
With a mortgage	2 487	3 994	3 994	6 297	6 297	4 336	6 147	1 758	9 137	9 137
Less than $200	–	19	19	13	13	7	–	–	–	–
$200 to $299	7	19	19	20	20	5	27	6	86	86
$300 to $399	109	135	135	52	52	135	119	57	421	421
$400 to $499	86	257	257	216	216	287	431	126	713	713
$500 to $599	216	257	257	212	212	297	499	139	709	709
$600 to $699	199	373	373	414	414	311	484	124	870	870
$700 to $799	114	339	339	369	369	375	399	144	779	779
$800 to $899	212	400	400	459	459	405	430	110	765	765
$900 to $999	227	371	371	373	373	377	505	123	989	989
$1,000 to $1,249	519	885	885	759	759	857	1 107	401	1 951	1 951
$1,250 to $1,499	342	475	475	811	811	701	1 015	257	1 151	1 151
$1,500 to $1,999	325	373	373	1 298	1 298	476	818	234	573	573
$2,000 or more	131	91	91	1 301	1 301	103	313	37	130	130
Median (dollars)	1 035	958	958	1 331	1 331	991	1 041	1 031	925	925
Mean (dollars)	1 100	998	998	1 470	1 470	1 033	1 098	1 038	948	948
Not mortgaged	469	2 555	2 555	3 099	3 099	1 411	2 626	1 256	6 478	6 478
Less than $100	–	9	9	–	–	–	8	8	20	20
$100 to $199	–	100	100	46	46	40	59	39	363	363
$200 to $299	155	925	925	411	411	616	961	526	2 620	2 620
$300 to $399	212	1 099	1 099	1 056	1 056	527	1 065	476	2 392	2 392
$400 to $499	94	332	332	946	946	180	326	152	761	761
$500 or more	8	90	90	640	640	48	207	55	322	322
Median (dollars)	338	320	320	403	403	307	321	308	308	308
Mean (dollars)	341	329	329	420	420	323	340	323	321	321
MORTGAGE STATUS AND SELECTED MONTHLY OWNER COSTS AS A PERCENTAGE OF HOUSEHOLD INCOME IN 1989										
With a mortgage	2 487	3 994	3 994	6 297	6 297	4 336	6 147	1 758	9 137	9 137
Less than 10 percent	209	280	280	622	622	510	551	148	870	870
10 to 14 percent	417	501	501	923	923	692	970	256	1 221	1 221
15 to 19 percent	397	622	622	922	922	699	982	267	1 531	1 531
20 to 24 percent	423	701	701	1 150	1 150	749	1 105	337	1 467	1 467
25 to 29 percent	396	662	662	826	826	594	862	274	1 198	1 198
30 to 34 percent	226	449	449	583	583	381	568	195	905	905
35 percent or more	412	779	779	1 218	1 218	683	1 103	275	1 910	1 910
Not computed	7	–	–	53	53	28	6	6	35	35
Median	22.6	24.2	24.2	22.8	22.8	21.7	22.6	23.0	23.2	23.2
Not mortgaged	469	2 555	2 555	3 099	3 099	1 411	2 626	1 256	6 478	6 478
Less than 10 percent	259	884	884	1 067	1 067	547	993	430	2 503	2 503
10 to 14 percent	77	603	603	698	698	398	516	244	1 272	1 272
15 to 19 percent	28	328	328	377	377	192	373	168	835	835
20 to 24 percent	–	276	276	306	306	75	256	113	468	468
25 to 29 percent	43	128	128	134	134	40	108	61	401	401
30 to 34 percent	23	27	27	134	134	53	76	56	267	267
35 percent or more	39	289	289	361	361	90	296	176	677	677
Not computed	–	20	20	22	22	16	8	8	55	55
Median	10.0–	13.2	13.2	13.4	13.4	11.9	13.1	14.0	12.8	12.8
Specified renter-occupied housing units	**292**	**5 158**	**5 158**	**792**	**792**	**5 130**	**4 218**	**3 134**	**21 958**	**21 958**
GROSS RENT										
Less than $100	7	65	65	48	48	23	19	19	276	276
$100 to $149	7	207	207	27	27	181	52	52	989	989
$150 to $199	–	157	157	60	60	158	68	68	773	773
$200 to $249	29	170	170	21	21	138	90	74	832	832
$250 to $299	–	249	249	34	34	163	125	104	947	947
$300 to $349	–	231	231	13	13	190	149	134	1 473	1 473
$350 to $399	2	295	295	3	3	175	203	197	1 494	1 494
$400 to $449	4	434	434	10	10	264	240	217	2 041	2 041
$450 to $499	7	555	555	23	23	346	234	196	2 178	2 178
$500 to $549	–	521	521	10	10	492	236	192	2 171	2 171
$550 to $599	27	489	489	6	6	750	399	347	2 158	2 158
$600 to $649	29	454	454	12	12	440	481	343	1 677	1 677
$650 to $699	41	383	383	11	11	431	455	324	1 356	1 356
$700 to $749	34	260	260	23	23	304	315	222	1 065	1 065
$750 to $999	35	403	403	95	95	958	681	417	1 534	1 534
$1,000 or more	47	92	92	285	285	48	204	65	339	339
No cash rent	23	193	193	111	111	69	267	163	655	655
Median (dollars)	677	511	511	854	854	577	617	584	491	491
Mean (dollars)	733	508	508	803	803	566	607	562	489	489

TIPSII [UPF] GH209 CENSUS90 71580800 07/22/93 9:14 AM MACHINE: C DATA:CENSUS90*H2TIPSDA09. 07/14/93 15:05:23 TAPE: NONE FRAME: 182
TSF:CENSUS90*92. 07/14/93 15:06:19 UTF:CENSUS90*93. 07/14/93 15:06:19 META:CENSUS90*H2TABLES09. 07/14/93 15:22:01

Table 81. **Financial Characteristics: 1990**—Con.

[Data based on sample and subject to sampling variability, see text. For definitions of terms and meanings of symbols, see text]

Place and [In Selected States] County Subdivision [10,000 or More Persons]	Waterford town	Watertown town	West Hartford town	West Hartford CDP	West Haven city	West Haven town	Westport town	Westport CDP	Wethersfield town	Wethersfield CDP
HOUSEHOLD INCOME IN 1989										
Occupied housing units	**6 956**	**7 254**	**23 916**	**23 916**	**21 284**	**21 284**	**9 281**	**9 275**	**10 470**	**10 470**
Median income (dollars)	43 371	45 585	49 140	49 140	35 154	35 154	82 270	82 321	43 176	43 176
Owner occupied	5 878	5 670	17 599	17 599	11 931	11 931	7 687	7 681	8 322	8 322
Median income (dollars)	45 858	50 046	58 272	58 272	43 126	43 126	92 757	92 837	49 310	49 310
Renter occupied	1 078	1 584	6 317	6 317	9 353	9 353	1 594	1 594	2 148	2 148
Median income (dollars)	29 591	27 632	31 016	31 016	27 096	27 096	49 783	49 783	23 708	23 708
Specified owner-occupied housing units	**5 101**	**4 985**	**15 715**	**15 715**	**9 462**	**9 462**	**6 847**	**6 841**	**7 629**	**7 629**
MORTGAGE STATUS AND SELECTED MONTHLY OWNER COSTS										
With a mortgage	3 191	3 387	9 644	9 644	6 071	6 071	5 187	5 187	4 233	4 233
Less than $200	–	16	8	8	–	–	–	–	14	14
$200 to $299	99	45	38	38	55	55	19	19	6	6
$300 to $399	256	107	136	136	88	88	8	8	132	132
$400 to $499	218	207	313	313	404	404	42	42	235	235
$500 to $599	314	248	563	563	507	507	93	93	380	380
$600 to $699	231	341	655	655	576	576	88	88	322	322
$700 to $799	194	325	689	689	508	508	175	175	406	406
$800 to $899	236	371	673	673	498	498	214	214	240	240
$900 to $999	306	224	583	583	517	517	202	202	340	340
$1,000 to $1,249	623	612	1 526	1 526	1 297	1 297	441	441	710	710
$1,250 to $1,499	338	447	1 058	1 058	1 015	1 015	352	352	633	633
$1,500 to $1,999	226	338	1 798	1 798	477	477	972	972	490	490
$2,000 or more	150	106	1 604	1 604	129	129	2 581	2 581	325	325
Median (dollars)	915	916	1 191	1 191	970	970	1 994	1 994	1 015	1 015
Mean (dollars)	973	999	1 389	1 389	1 010	1 010	2 323	2 323	1 118	1 118
Not mortgaged	1 910	1 598	6 071	6 071	3 391	3 391	1 660	1 654	3 396	3 396
Less than $100	7	–	6	6	72	72	–	–	–	–
$100 to $199	570	94	90	90	98	98	36	36	104	104
$200 to $299	1 046	591	705	705	687	687	94	94	1 247	1 247
$300 to $399	185	657	2 129	2 129	1 510	1 510	283	277	1 330	1 330
$400 to $499	91	162	1 576	1 576	740	740	369	369	486	486
$500 or more	11	94	1 565	1 565	284	284	878	878	229	229
Median (dollars)	228	312	406	406	349	349	500+	500+	325	325
Mean (dollars)	238	322	447	447	359	359	567	567	340	340
MORTGAGE STATUS AND SELECTED MONTHLY OWNER COSTS AS A PERCENTAGE OF HOUSEHOLD INCOME IN 1989										
With a mortgage	3 191	3 387	9 644	9 644	6 071	6 071	5 187	5 187	4 233	4 233
Less than 10 percent	411	303	1 244	1 244	399	399	652	652	552	552
10 to 14 percent	637	590	1 736	1 736	786	786	777	777	613	613
15 to 19 percent	428	601	1 691	1 691	1 166	1 166	909	909	700	700
20 to 24 percent	462	554	1 333	1 333	936	936	635	635	722	722
25 to 29 percent	404	437	1 230	1 230	862	862	556	556	558	558
30 to 34 percent	272	347	794	794	568	568	451	451	367	367
35 percent or more	566	555	1 589	1 589	1 347	1 347	1 202	1 202	705	705
Not computed	11	–	27	27	7	7	5	5	16	16
Median	21.2	21.8	20.5	20.5	23.6	23.6	22.0	22.0	21.7	21.7
Not mortgaged	1 910	1 598	6 071	6 071	3 391	3 391	1 660	1 654	3 396	3 396
Less than 10 percent	991	681	2 194	2 194	1 013	1 013	616	610	1 346	1 346
10 to 14 percent	404	366	1 471	1 471	783	783	347	347	758	758
15 to 19 percent	196	145	738	738	436	436	219	219	492	492
20 to 24 percent	65	131	486	486	274	274	126	126	298	298
25 to 29 percent	93	89	267	267	183	183	69	69	149	149
30 to 34 percent	33	44	257	257	125	125	80	80	104	104
35 percent or more	109	142	615	615	539	539	196	196	221	221
Not computed	19	–	43	43	38	38	7	7	28	28
Median	10.0–	11.6	12.8	12.8	14.2	14.2	13.0	13.1	12.2	12.2
Specified renter-occupied housing units	**1 047**	**1 556**	**6 302**	**6 302**	**9 344**	**9 344**	**1 569**	**1 569**	**2 143**	**2 143**
GROSS RENT										
Less than $100	–	–	19	19	68	68	6	6	42	42
$100 to $149	19	60	75	75	178	178	15	15	123	123
$150 to $199	29	40	46	46	193	193	16	16	89	89
$200 to $249	14	58	120	120	121	121	20	20	73	73
$250 to $299	22	80	187	187	118	118	22	22	91	91
$300 to $349	26	31	81	81	83	83	19	19	43	43
$350 to $399	53	58	93	93	338	338	30	30	114	114
$400 to $449	38	143	184	184	427	427	7	7	43	43
$450 to $499	13	86	181	181	545	545	29	29	68	68
$500 to $549	55	142	426	426	867	867	56	56	140	140
$550 to $599	78	180	467	467	1 100	1 100	43	43	177	177
$600 to $649	125	126	629	629	1 251	1 251	15	15	219	219
$650 to $699	76	109	693	693	1 219	1 219	58	58	254	254
$700 to $749	46	97	629	629	768	768	66	66	214	214
$750 to $999	237	229	1 352	1 352	1 355	1 355	245	245	212	212
$1,000 or more	131	43	866	866	481	481	827	827	159	159
No cash rent	85	74	254	254	232	232	95	95	82	82
Median (dollars)	656	562	687	687	621	621	1 109	1 109	606	606
Mean (dollars)	683	559	718	718	619	619	1 071	1 071	578	578

TIPSII [UPF] GH209 CENSUS90 71580800 07/22/93 9:14 AM MACHINE: C DATA:CENSUS90*H2TIPSDA09. 07/14/93 15:05:23 TAPE: NONE FRAME: 183
TSF:CENSUS90*92. 07/14/93 15:06:19 UTF:CENSUS90*93. 07/14/93 15:06:19 META:CENSUS90*H2TABLES09. 07/14/93 15:22:01

Table 81. **Financial Characteristics: 1990**—Con.

[Data based on sample and subject to sampling variability, see text. For definitions of terms and meanings of symbols, see text]

Place and [In Selected States] County Subdivision [10,000 or More Persons]	Willimantic CDP	Wilton town	Winchester town	Windham town	Windsor town	Windsor Locks town	Windsor Locks CDP	Wolcott town	Milford city
HOUSEHOLD INCOME IN 1989									
Occupied housing units	**5 509**	**5 541**	**4 522**	**8 128**	**9 838**	**4 758**	**4 758**	**4 636**	**18 851**
Median income (dollars)	26 283	87 683	38 176	28 687	49 897	43 508	43 508	47 591	43 540
Owner occupied	2 137	4 783	2 720	4 041	7 843	3 624	3 624	4 127	14 358
Median income (dollars)	40 713	98 607	44 553	40 723	53 026	46 181	46 181	49 556	48 113
Renter occupied	3 372	758	1 802	4 087	1 995	1 134	1 134	509	4 493
Median income (dollars)	19 283	44 435	26 731	19 522	35 158	32 324	32 324	29 875	33 182
Specified owner-occupied housing units	**1 625**	**4 239**	**2 062**	**2 919**	**7 146**	**3 239**	**3 239**	**3 788**	**12 494**
MORTGAGE STATUS AND SELECTED MONTHLY OWNER COSTS									
With a mortgage	1 042	3 408	1 456	1 830	5 214	2 081	2 081	2 565	8 590
Less than $200	–	–	–	–	–	7	7	9	–
$200 to $299	–	–	16	–	13	50	50	27	66
$300 to $399	90	32	14	117	111	140	140	113	178
$400 to $499	71	16	148	134	260	218	218	211	590
$500 to $599	100	66	77	180	266	187	187	133	704
$600 to $699	67	66	92	155	326	116	116	184	692
$700 to $799	59	121	92	139	402	158	158	208	686
$800 to $899	117	80	148	192	369	173	173	247	601
$900 to $999	117	100	146	212	323	268	268	260	645
$1,000 to $1,249	268	263	369	430	1 148	375	375	491	1 361
$1,250 to $1,499	98	256	213	154	937	246	246	331	1 335
$1,500 to $1,999	55	728	115	101	748	122	122	264	1 234
$2,000 or more	–	1 680	26	16	311	21	21	87	498
Median (dollars)	915	1 984	997	899	1 117	896	896	961	1 024
Mean (dollars)	907	2 270	1 003	913	1 165	892	892	1 017	1 110
Not mortgaged	583	831	606	1 089	1 932	1 158	1 158	1 223	3 904
Less than $100	–	–	5	–	13	16	16	–	3
$100 to $199	79	6	6	212	129	169	169	62	162
$200 to $299	296	19	235	501	1 023	680	680	498	974
$300 to $399	131	220	205	269	613	252	252	481	1 748
$400 to $499	35	268	110	53	137	24	24	149	664
$500 or more	42	318	45	54	17	17	17	33	353
Median (dollars)	271	449	323	267	283	256	256	307	347
Mean (dollars)	296	503	349	282	293	264	264	314	355
MORTGAGE STATUS AND SELECTED MONTHLY OWNER COSTS AS A PERCENTAGE OF HOUSEHOLD INCOME IN 1989									
With a mortgage	1 042	3 408	1 456	1 830	5 214	2 081	2 081	2 565	8 590
Less than 10 percent	72	399	86	149	459	266	266	315	673
10 to 14 percent	164	512	173	304	741	389	389	351	1 265
15 to 19 percent	149	559	266	217	820	375	375	410	1 422
20 to 24 percent	172	570	189	335	864	364	364	398	1 388
25 to 29 percent	132	361	282	293	951	281	281	394	1 149
30 to 34 percent	105	295	200	155	543	166	166	240	936
35 percent or more	248	702	254	377	836	240	240	445	1 741
Not computed	–	10	6	–	–	–	–	12	16
Median	24.0	22.0	25.2	23.7	23.4	20.1	20.1	22.5	23.3
Not mortgaged	583	831	606	1 089	1 932	1 158	1 158	1 223	3 904
Less than 10 percent	231	346	203	488	832	595	595	567	1 227
10 to 14 percent	95	196	121	153	473	213	213	267	859
15 to 19 percent	59	80	77	134	198	143	143	149	654
20 to 24 percent	52	34	77	100	148	72	72	83	345
25 to 29 percent	27	65	44	50	67	11	11	48	212
30 to 34 percent	35	26	6	46	86	34	34	6	158
35 percent or more	84	84	78	118	120	84	84	103	427
Not computed	–	–	–	–	8	6	6	–	22
Median	13.2	11.8	14.1	11.8	11.4	10.0–	10.0–	10.8	14.2
Specified renter-occupied housing units	**3 364**	**739**	**1 794**	**4 061**	**1 978**	**1 124**	**1 124**	**509**	**4 473**
GROSS RENT									
Less than $100	24	–	9	24	27	6	6	7	32
$100 to $149	220	28	31	360	33	34	34	29	136
$150 to $199	116	17	81	167	43	38	38	38	91
$200 to $249	154	–	81	173	35	26	26	20	84
$250 to $299	178	–	51	178	20	14	14	6	98
$300 to $349	218	14	55	240	26	27	27	10	64
$350 to $399	295	31	123	305	38	22	22	12	70
$400 to $449	300	8	154	343	55	24	24	15	117
$450 to $499	359	24	165	444	61	26	26	25	123
$500 to $549	562	47	167	663	99	51	51	24	123
$550 to $599	231	15	202	254	85	152	152	31	219
$600 to $649	206	7	154	292	177	102	102	31	229
$650 to $699	148	25	109	148	170	54	54	11	360
$700 to $749	91	41	92	103	163	183	183	–	428
$750 to $999	156	103	213	208	570	172	172	165	1 331
$1,000 or more	70	340	37	70	260	148	148	53	805
No cash rent	36	39	70	89	116	45	45	32	163
Median (dollars)	470	976	534	470	719	666	666	635	748
Mean (dollars)	464	971	531	457	716	662	662	634	749

TIPSII [UPF] GH209 CENSUS90 71580800 07/22/93 9:14 AM MACHINE: C DATA:CENSUS90*H2TIPSDA09. 07/14/93 15:05:23 TAPE: NONE FRAME: 184
TSF:CENSUS90*92. 07/14/93 15:06:19 UTF:CENSUS90*93. 07/14/93 15:06:19 META:CENSUS90*H2TABLES09. 07/14/93 15:22:01

Table 82. Household Income Characteristics: 1990

[Data based on sample and subject to sampling variability, see text. For definitions of terms and meanings of symbols, see text]

Place and [In Selected States] County Subdivision [10,000 or More Persons]	Ansonia city	Ansonia town	Avon town	Berlin town	Bethel town	Bloomfield town	Branford town	Bridgeport city	Bridgeport town	Bristol city
Specified owner-occupied housing units	**3 042**	**3 042**	**3 944**	**4 627**	**3 975**	**5 259**	**6 177**	**13 138**	**13 138**	**12 394**
HOUSEHOLD INCOME IN 1989 BY SELECTED MONTHLY OWNER COSTS AS A PERCENTAGE OF HOUSEHOLD INCOME IN 1989										
All income levels	3 042	3 042	3 944	4 627	3 975	5 259	6 177	13 138	13 138	12 394
Less than 10 percent	563	563	642	787	517	835	1 144	1 568	1 568	2 242
10 to 14 percent	507	507	599	786	596	960	1 037	1 997	1 997	2 029
15 to 19 percent	389	389	600	912	635	798	890	1 780	1 780	1 809
20 to 24 percent	526	526	563	600	615	765	930	1 871	1 871	1 727
25 to 29 percent	353	353	490	560	471	559	715	1 387	1 387	1 333
30 to 34 percent	235	235	321	360	410	430	550	1 071	1 071	1 060
35 to 49 percent	265	265	365	334	467	496	446	1 838	1 838	1 376
50 percent or more	176	176	348	278	236	404	444	1 541	1 541	784
Not computed	28	28	16	10	28	12	21	85	85	34
Median	20.5	20.5	21.1	19.0	21.8	20.2	20.0	23.2	23.2	20.3
Less than $20,000	607	607	266	590	350	527	770	2 423	2 423	1 556
Less than 20 percent	111	111	–	69	–	74	115	152	152	205
20 to 24 percent	138	138	39	91	46	56	149	215	215	258
25 to 29 percent	67	67	7	135	33	59	88	190	190	201
30 to 34 percent	70	70	–	77	53	27	59	202	202	155
35 percent or more	193	193	204	208	190	299	338	1 579	1 579	703
Not computed	28	28	16	10	28	12	21	85	85	34
Median	28.0	28.0	50.0+	29.8	39.4	41.4	31.9	45.2	45.2	33.1
$20,000 to $34,999	547	547	374	676	374	725	1 018	2 492	2 492	2 189
Less than 20 percent	251	251	164	350	147	282	493	789	789	1 046
20 to 24 percent	89	89	47	71	23	90	134	435	435	147
25 to 29 percent	60	60	29	46	37	40	72	174	174	186
30 to 34 percent	30	30	29	39	35	81	91	193	193	185
35 percent or more	117	117	105	170	132	232	228	901	901	625
Not computed	–	–	–	–	–	–	–	–	–	–
Median	21.3	21.3	22.4	19.7	27.3	24.5	20.6	25.6	25.6	21.6
$35,000 to $49,999	601	601	527	832	725	1 055	1 096	2 618	2 618	2 744
Less than 20 percent	316	316	201	410	257	511	450	1 131	1 131	1 139
20 to 24 percent	87	87	77	94	88	100	124	339	339	371
25 to 29 percent	64	64	94	82	87	117	191	344	344	308
30 to 34 percent	50	50	47	101	97	123	141	227	227	366
35 percent or more	84	84	108	145	196	204	190	577	577	560
Not computed	–	–	–	–	–	–	–	–	–	–
Median	18.2	18.2	24.1	20.3	26.0	20.8	24.0	22.6	22.6	23.1
$50,000 or more	1 287	1 287	2 777	2 529	2 526	2 952	3 293	5 605	5 605	5 905
Less than 20 percent	781	781	1 476	1 656	1 344	1 726	2 013	3 273	3 273	3 690
20 to 24 percent	212	212	400	344	458	519	523	882	882	951
25 to 29 percent	162	162	360	297	314	343	364	679	679	638
30 to 34 percent	85	85	245	143	225	199	259	449	449	354
35 percent or more	47	47	296	89	185	165	134	322	322	272
Not computed	–	–	–	–	–	–	–	–	–	–
Median	15.7	15.7	19.1	16.6	19.1	17.1	16.1	17.2	17.2	16.4
Specified renter-occupied housing units	**3 024**	**3 024**	**866**	**814**	**1 520**	**1 634**	**3 590**	**29 148**	**29 148**	**8 980**
HOUSEHOLD INCOME IN 1989 BY GROSS RENT AS A PERCENTAGE OF HOUSEHOLD INCOME IN 1989										
All income levels	3 024	3 024	866	814	1 520	1 634	3 590	29 148	29 148	8 980
Less than 10 percent	159	159	42	14	24	32	114	882	882	290
10 to 14 percent	370	370	81	141	180	145	358	2 547	2 547	1 132
15 to 19 percent	551	551	140	153	188	211	600	3 356	3 356	1 510
20 to 24 percent	502	502	87	143	294	221	558	3 519	3 519	1 517
25 to 29 percent	221	221	146	58	211	220	451	3 502	3 502	1 357
30 to 34 percent	306	306	91	87	154	182	314	2 608	2 608	796
35 to 49 percent	399	399	128	25	247	240	494	4 466	4 466	1 092
50 percent or more	376	376	94	124	158	290	536	7 031	7 031	1 016
Not computed	140	140	57	69	64	93	165	1 237	1 237	270
Median	23.6	23.6	26.9	22.3	26.0	28.7	25.9	30.3	30.3	24.7
Less than $10,000	629	629	84	144	201	441	440	7 935	7 935	1 542
Less than 20 percent	34	34	–	17	5	7	19	237	237	17
20 to 24 percent	61	61	–	15	5	38	41	350	350	97
25 to 29 percent	42	42	24	14	37	80	27	570	570	305
30 to 34 percent	74	74	–	5	36	67	28	554	554	89
35 percent or more	363	363	52	71	98	204	270	5 267	5 267	887
Not computed	55	55	8	22	20	45	55	957	957	147
Median	47.1	47.1	50.0+	50.0+	36.5	36.0	50.0+	50.0+	50.0+	46.5
$10,000 to $19,999	484	484	71	105	193	261	433	6 202	6 202	1 672
Less than 20 percent	36	36	–	5	4	6	27	535	535	153
20 to 24 percent	25	25	–	15	33	13	15	197	197	69
25 to 29 percent	42	42	–	17	24	45	3	618	618	235
30 to 34 percent	66	66	–	–	8	35	8	380	380	263
35 percent or more	295	295	71	51	107	151	334	4 403	4 403	915
Not computed	20	20	–	17	17	11	46	69	69	37
Median	40.2	40.2	47.5	47.8	39.7	43.1	50.0+	43.6	43.6	37.5
$20,000 to $34,999	912	912	224	231	379	359	963	7 644	7 644	2 750
Less than 20 percent	319	319	23	73	33	65	37	1 083	1 083	564
20 to 24 percent	205	205	5	51	38	51	159	1 531	1 531	818
25 to 29 percent	100	100	15	27	50	32	199	1 730	1 730	619
30 to 34 percent	146	146	64	48	63	38	167	1 458	1 458	392
35 percent or more	117	117	79	27	177	161	367	1 725	1 725	306
Not computed	25	25	38	5	18	12	34	117	117	51
Median	23.0	23.0	33.9	23.9	34.7	33.4	32.1	28.3	28.3	24.8
$35,000 or more	999	999	487	334	747	573	1 754	7 367	7 367	3 016
Less than 20 percent	691	691	240	213	350	310	989	4 930	4 930	2 198
20 to 24 percent	211	211	82	62	218	119	343	1 441	1 441	533
25 to 29 percent	37	37	107	–	100	63	222	584	584	198
30 to 34 percent	20	20	27	34	47	42	111	216	216	52
35 percent or more	–	–	20	–	23	14	59	102	102	–
Not computed	40	40	11	25	9	25	30	94	94	35
Median	16.1	16.1	19.9	16.9	20.4	18.8	18.8	17.4	17.4	16.5

TIPSII [UPF] GH209 CENSUS90 71580800 07/22/93 9:14 AM MACHINE: C DATA:CENSUS90*H2TIPSDA09. 07/14/93 15:05:23 TAPE: NONE FRAME: 185
TSF:CENSUS90*92. 07/14/93 15:06:19 UTF:CENSUS90*93. 07/14/93 15:06:19 META:CENSUS90*H2TABLES09. 07/14/93 15:22:01

Table 82. **Household Income Characteristics: 1990**—Con.

[Data based on sample and subject to sampling variability, see text. For definitions of terms and meanings of symbols, see text]

Place and [In Selected States] County Subdivision [10,000 or More Persons]	Bristol town	Brookfield town	Central Manchester CDP	Cheshire town	Clinton town	Colchester town	Conning Towers-Nautilus Park CDP	Coventry town	Cromwell town	Danbury city
Specified owner-occupied housing units	**12 394**	**3 686**	**6 038**	**6 185**	**2 981**	**2 319**	**243**	**2 608**	**2 932**	**10 652**
HOUSEHOLD INCOME IN 1989 BY SELECTED MONTHLY OWNER COSTS AS A PERCENTAGE OF HOUSEHOLD INCOME IN 1989										
All income levels	12 394	3 686	6 038	6 185	2 981	2 319	243	2 608	2 932	10 652
Less than 10 percent	2 242	480	1 227	945	406	301	78	440	334	1 614
10 to 14 percent	2 029	467	1 114	952	394	277	31	350	451	1 621
15 to 19 percent	1 809	564	1 059	1 169	459	324	17	366	517	1 769
20 to 24 percent	1 727	641	726	791	484	423	26	407	542	1 261
25 to 29 percent	1 333	480	656	697	423	329	22	342	341	1 350
30 to 34 percent	1 060	331	422	527	278	253	16	272	248	992
35 to 49 percent	1 376	421	550	685	387	210	28	308	332	1 244
50 percent or more	784	277	262	390	144	202	25	123	162	765
Not computed	34	25	22	29	6	–	–	–	5	36
Median	20.3	22.5	18.1	20.1	22.4	23.0	18.7	21.8	21.5	21.2
Less than $20,000	1 556	296	843	463	286	236	32	225	258	1 231
Less than 20 percent	205	18	193	68	41	31	–	54	10	82
20 to 24 percent	258	64	105	16	36	24	–	13	23	148
25 to 29 percent	201	42	99	36	47	37	15	14	28	115
30 to 34 percent	155	16	75	25	38	14	–	27	58	162
35 percent or more	703	131	356	289	118	130	17	117	134	688
Not computed	34	25	15	29	6	–	–	–	5	36
Median	33.1	33.6	31.1	41.2	32.1	43.9	35.7	36.0	36.1	41.3
$20,000 to $34,999	2 189	447	1 218	748	468	243	56	410	452	1 424
Less than 20 percent	1 046	149	827	327	173	74	14	152	185	613
20 to 24 percent	147	43	102	96	32	39	–	89	54	114
25 to 29 percent	186	27	53	47	55	42	–	13	46	84
30 to 34 percent	185	43	52	70	62	15	6	47	35	132
35 percent or more	625	185	184	208	146	73	36	109	132	481
Not computed	–	–	–	–	–	–	–	–	–	–
Median	21.6	30.5	16.9	22.4	27.6	26.0	40.7	23.0	23.8	24.3
$35,000 to $49,999	2 744	500	1 484	900	597	537	21	587	550	1 811
Less than 20 percent	1 139	152	707	336	268	154	11	151	218	859
20 to 24 percent	371	91	202	83	50	69	6	42	73	214
25 to 29 percent	308	61	189	104	57	101	–	134	75	161
30 to 34 percent	366	73	154	120	59	78	4	114	50	196
35 percent or more	560	123	225	257	163	135	–	146	134	381
Not computed	–	–	7	–	–	–	–	–	–	–
Median	23.1	25.6	20.8	26.5	23.0	27.3	10.0–	28.8	23.9	21.1
$50,000 or more	5 905	2 443	2 493	4 074	1 630	1 303	134	1 386	1 672	6 186
Less than 20 percent	3 690	1 192	1 673	2 335	777	643	101	799	889	3 450
20 to 24 percent	951	443	317	596	366	291	20	263	392	785
25 to 29 percent	638	350	315	510	264	149	7	181	192	990
30 to 34 percent	354	199	141	312	119	146	6	84	105	502
35 percent or more	272	259	47	321	104	74	–	59	94	459
Not computed	–	–	–	–	–	–	–	–	–	–
Median	16.4	20.3	15.0	18.2	20.5	20.1	11.1	17.8	19.2	18.3
Specified renter-occupied housing units	**8 980**	**613**	**5 687**	**1 184**	**1 069**	**832**	**2 246**	**528**	**1 205**	**9 575**
HOUSEHOLD INCOME IN 1989 BY GROSS RENT AS A PERCENTAGE OF HOUSEHOLD INCOME IN 1989										
All income levels	8 980	613	5 687	1 184	1 069	832	2 246	528	1 205	9 575
Less than 10 percent	290	14	121	18	–	–	6	17	50	278
10 to 14 percent	1 132	63	457	47	70	126	78	71	149	911
15 to 19 percent	1 510	90	1 043	246	183	175	180	75	192	1 515
20 to 24 percent	1 517	132	864	144	168	162	250	71	155	1 536
25 to 29 percent	1 357	90	849	214	116	51	160	33	236	1 498
30 to 34 percent	796	33	651	169	125	61	126	93	125	855
35 to 49 percent	1 092	98	661	106	176	79	71	37	158	1 398
50 percent or more	1 016	57	877	165	177	136	45	89	113	1 359
Not computed	270	36	164	75	54	42	1 330	42	27	225
Median	24.7	24.6	26.6	27.3	28.7	22.9	23.9	26.4	25.9	26.5
Less than $10,000	1 542	52	740	232	149	155	48	97	137	1 382
Less than 20 percent	17	8	8	13	–	–	–	8	–	28
20 to 24 percent	97	–	34	31	6	–	–	16	11	113
25 to 29 percent	305	–	60	32	–	6	–	–	45	223
30 to 34 percent	89	–	14	40	–	–	–	16	12	82
35 percent or more	887	44	545	106	118	141	15	37	47	827
Not computed	147	–	79	10	25	8	33	20	22	109
Median	46.5	50.0+	50.0+	34.4	50.0+	50.0+	50.0+	34.5	30.6	50.0+
$10,000 to $19,999	1 672	69	933	132	178	121	346	86	200	1 402
Less than 20 percent	153	8	–	–	22	13	4	10	–	132
20 to 24 percent	69	–	43	–	–	18	–	–	–	69
25 to 29 percent	235	–	83	14	11	–	25	7	41	84
30 to 34 percent	263	10	96	–	14	26	6	24	21	121
35 percent or more	915	37	674	90	126	46	70	37	133	982
Not computed	37	14	37	28	5	18	241	8	5	14
Median	37.5	39.7	46.7	50.0	45.3	33.9	42.5	34.6	45.6	42.4
$20,000 to $34,999	2 750	106	1 776	331	280	161	1 197	152	257	2 684
Less than 20 percent	564	–	202	48	45	28	44	22	50	242
20 to 24 percent	818	–	279	30	36	44	145	31	15	408
25 to 29 percent	619	31	536	93	27	45	118	20	55	627
30 to 34 percent	392	17	440	83	65	18	120	23	72	504
35 percent or more	306	47	295	62	90	19	31	47	65	860
Not computed	51	11	24	15	17	7	739	9	–	43
Median	24.8	34.9	28.7	29.3	31.8	25.6	26.7	29.6	30.6	30.4
$35,000 or more	3 016	386	2 238	489	462	395	655	193	611	4 107
Less than 20 percent	2 198	151	1 411	250	186	260	216	123	341	2 302
20 to 24 percent	533	132	508	83	126	100	105	24	129	946
25 to 29 percent	198	59	170	75	78	–	17	6	95	564
30 to 34 percent	52	6	101	46	46	17	–	30	20	148
35 percent or more	–	27	24	13	19	9	–	5	26	88
Not computed	35	11	24	22	7	9	317	5	–	59
Median	16.5	21.4	18.2	19.6	21.6	17.7	18.4	17.2	18.9	18.8

TIPSII [UPF] GH209 CENSUS90 71580800 07/22/93 9:14 AM MACHINE: C DATA:CENSUS90*H2TIPSDA09. 07/14/93 15:05:23 TAPE: NONE FRAME: 186
TSF:CENSUS90*92. 07/14/93 15:06:19 UTF:CENSUS90*93. 07/14/93 15:06:19 META:CENSUS90*H2TABLES09. 07/14/93 15:22:01

Table 82. **Household Income Characteristics: 1990**—Con.

[Data based on sample and subject to sampling variability, see text. For definitions of terms and meanings of symbols, see text]

Place and [In Selected States] County Subdivision [10,000 or More Persons]	Danbury town	Darien town	Darien CDP	Derby city	Derby town	East Hampton town	East Hartford town	East Hartford CDP	East Haven town	East Haven CDP
Specified owner-occupied housing units	**10 652**	**5 156**	**5 126**	**1 945**	**1 945**	**2 471**	**10 149**	**10 149**	**6 221**	**6 221**
HOUSEHOLD INCOME IN 1989 BY SELECTED MONTHLY OWNER COSTS AS A PERCENTAGE OF HOUSEHOLD INCOME IN 1989										
All income levels	10 652	5 156	5 126	1 945	1 945	2 471	10 149	10 149	6 221	6 221
Less than 10 percent	1 614	1 231	1 231	237	237	398	2 339	2 339	1 068	1 068
10 to 14 percent	1 621	906	901	382	382	361	1 823	1 823	978	978
15 to 19 percent	1 769	764	759	289	289	348	1 461	1 461	777	777
20 to 24 percent	1 261	597	597	309	309	356	1 345	1 345	897	897
25 to 29 percent	1 350	410	403	238	238	275	1 108	1 108	648	648
30 to 34 percent	992	329	329	194	194	316	687	687	537	537
35 to 49 percent	1 244	432	419	176	176	265	863	863	664	664
50 percent or more	765	476	476	120	120	152	510	510	622	622
Not computed	36	11	11	–	–	–	13	13	30	30
Median	21.2	17.9	17.8	21.0	21.0	21.8	18.1	18.1	21.5	21.5
Less than $20,000	1 231	296	296	347	347	183	1 501	1 501	1 290	1 290
Less than 20 percent	82	37	37	40	40	25	238	238	120	120
20 to 24 percent	148	21	21	70	70	8	324	324	256	256
25 to 29 percent	115	24	24	40	40	31	277	277	131	131
30 to 34 percent	162	8	8	66	66	23	135	135	123	123
35 percent or more	688	201	201	131	131	96	514	514	630	630
Not computed	36	5	5	–	–	–	13	13	30	30
Median	41.3	50.0+	50.0+	31.8	31.8	40.2	28.3	28.3	35.0	35.0
$20,000 to $34,999	1 424	423	423	431	431	344	1 913	1 913	1 252	1 252
Less than 20 percent	613	136	136	217	217	110	1 151	1 151	553	553
20 to 24 percent	114	90	90	76	76	36	213	213	179	179
25 to 29 percent	84	23	23	22	22	36	90	90	141	141
30 to 34 percent	132	29	29	21	21	34	62	62	79	79
35 percent or more	481	145	145	95	95	128	397	397	300	300
Not computed	–	–	–	–	–	–	–	–	–	–
Median	24.3	24.2	24.2	19.9	19.9	28.6	17.6	17.6	22.0	22.0
$35,000 to $49,999	1 811	490	490	390	390	582	2 328	2 328	1 469	1 469
Less than 20 percent	859	249	249	192	192	177	1 267	1 267	670	670
20 to 24 percent	214	61	61	52	52	97	239	239	125	125
25 to 29 percent	161	19	19	20	20	68	264	264	179	179
30 to 34 percent	196	50	50	73	73	97	265	265	201	201
35 percent or more	381	111	111	53	53	143	293	293	294	294
Not computed	–	–	–	–	–	–	–	–	–	–
Median	21.1	19.8	19.8	20.3	20.3	26.3	17.7	17.7	22.6	22.6
$50,000 or more	6 186	3 947	3 917	777	777	1 362	4 407	4 407	2 210	2 210
Less than 20 percent	3 450	2 479	2 469	459	459	795	2 967	2 967	1 480	1 480
20 to 24 percent	785	425	425	111	111	215	569	569	337	337
25 to 29 percent	990	344	337	156	156	140	477	477	197	197
30 to 34 percent	502	242	242	34	34	162	225	225	134	134
35 percent or more	459	451	438	17	17	50	169	169	62	62
Not computed	–	6	6	–	–	–	–	–	–	–
Median	18.3	15.6	15.5	16.1	16.1	17.6	14.4	14.4	14.2	14.2
Specified renter-occupied housing units	**9 575**	**894**	**894**	**2 080**	**2 080**	**766**	**8 235**	**8 235**	**2 529**	**2 529**
HOUSEHOLD INCOME IN 1989 BY GROSS RENT AS A PERCENTAGE OF HOUSEHOLD INCOME IN 1989										
All income levels	9 575	894	894	2 080	2 080	766	8 235	8 235	2 529	2 529
Less than 10 percent	278	66	66	92	92	12	242	242	112	112
10 to 14 percent	911	69	69	240	240	102	834	834	237	237
15 to 19 percent	1 515	157	157	328	328	154	1 369	1 369	394	394
20 to 24 percent	1 536	160	160	377	377	162	1 414	1 414	369	369
25 to 29 percent	1 498	107	107	272	272	129	1 377	1 377	318	318
30 to 34 percent	855	68	68	124	124	44	822	822	275	275
35 to 49 percent	1 398	96	96	195	195	96	968	968	293	293
50 percent or more	1 359	98	98	395	395	17	971	971	459	459
Not computed	225	73	73	57	57	50	238	238	72	72
Median	26.5	23.7	23.7	24.7	24.7	22.8	25.5	25.5	26.8	26.8
Less than $10,000	1 382	66	66	401	401	76	1 348	1 348	461	461
Less than 20 percent	28	–	–	5	5	16	21	21	–	–
20 to 24 percent	113	–	–	11	11	9	87	87	14	14
25 to 29 percent	223	–	–	27	27	–	254	254	50	50
30 to 34 percent	82	–	–	27	27	12	130	130	45	45
35 percent or more	827	44	44	312	312	8	728	728	334	334
Not computed	109	22	22	19	19	31	128	128	18	18
Median	50.0+	50.0+	50.0+	50.0+	50.0+	23.6	45.5	45.5	50.0+	50.0+
$10,000 to $19,999	1 402	76	76	308	308	94	1 424	1 424	444	444
Less than 20 percent	132	–	–	19	19	–	63	63	61	61
20 to 24 percent	69	–	–	27	27	15	104	104	9	9
25 to 29 percent	84	14	14	63	63	31	153	153	38	38
30 to 34 percent	121	12	12	46	46	23	220	220	79	79
35 percent or more	982	50	50	143	143	25	853	853	237	237
Not computed	14	–	–	10	10	–	31	31	20	20
Median	42.4	50.0+	50.0+	34.3	34.3	30.2	39.3	39.3	40.9	40.9
$20,000 to $34,999	2 684	109	109	645	645	250	2 665	2 665	782	782
Less than 20 percent	242	18	18	92	92	31	445	445	168	168
20 to 24 percent	408	4	4	214	214	56	555	555	180	180
25 to 29 percent	627	–	–	143	143	65	812	812	139	139
30 to 34 percent	504	10	10	51	51	9	449	449	121	121
35 percent or more	860	53	53	135	135	80	358	358	174	174
Not computed	43	24	24	10	10	9	46	46	–	–
Median	30.4	37.8	37.8	25.4	25.4	27.6	26.9	26.9	26.5	26.5
$35,000 or more	4 107	643	643	726	726	346	2 798	2 798	842	842
Less than 20 percent	2 302	274	274	544	544	221	1 916	1 916	514	514
20 to 24 percent	946	156	156	125	125	82	668	668	166	166
25 to 29 percent	564	93	93	39	39	33	158	158	91	91
30 to 34 percent	148	46	46	–	–	–	23	23	30	30
35 percent or more	88	47	47	–	–	–	–	–	7	7
Not computed	59	27	27	18	18	10	33	33	34	34
Median	18.8	21.1	21.1	16.3	16.3	17.7	17.3	17.3	17.8	17.8

TIPSII [UPF] GH209 CENSUS90 71580800 07/22/93 9:14 AM MACHINE: C DATA:CENSUS90*H2TIPSDA09. 07/14/93 15:05:23 TAPE: NONE FRAME: 187
TSF:CENSUS90*92. 07/14/93 15:06:19 UTF:CENSUS90*93. 07/14/93 15:06:19 META:CENSUS90*H2TABLES09. 07/14/93 15:22:01

Table 82. **Household Income Characteristics: 1990**—Con.

[Data based on sample and subject to sampling variability, see text. For definitions of terms and meanings of symbols, see text]

Place and [In Selected States] County Subdivision [10,000 or More Persons]	East Lyme town	East Windsor town	Ellington town	Enfield town	Fairfield town	Farmington town	Glastonbury town	Greenwich town	Griswold town	Groton town
Specified owner-occupied housing units	**3 798**	**1 782**	**2 468**	**10 854**	**13 733**	**4 986**	**7 161**	**12 122**	**1 947**	**5 431**
HOUSEHOLD INCOME IN 1989 BY SELECTED MONTHLY OWNER COSTS AS A PERCENTAGE OF HOUSEHOLD INCOME IN 1989										
All income levels	3 798	1 782	2 468	10 854	13 733	4 986	7 161	12 122	1 947	5 431
Less than 10 percent	637	272	391	1 994	2 403	1 153	1 146	3 024	402	875
10 to 14 percent	660	286	434	1 802	2 401	845	1 156	2 252	251	1 033
15 to 19 percent	633	264	478	1 671	1 900	717	1 199	1 742	328	756
20 to 24 percent	544	218	367	1 585	1 808	590	1 264	1 368	263	762
25 to 29 percent	358	305	250	1 342	1 541	546	788	928	243	590
30 to 34 percent	247	131	184	915	1 132	355	486	590	94	336
35 to 49 percent	384	192	295	1 061	1 294	457	706	947	212	689
50 percent or more	325	97	50	450	1 188	307	407	1 194	148	377
Not computed	10	17	19	34	66	16	9	77	6	13
Median	19.7	21.4	19.2	19.8	20.4	18.4	20.3	17.1	19.8	20.3
Less than $20,000	369	242	188	1 176	1 800	351	503	1 107	299	755
Less than 20 percent	49	38	18	214	92	63	13	104	79	91
20 to 24 percent	24	14	57	180	304	35	76	102	26	116
25 to 29 percent	44	55	16	140	209	61	40	71	38	126
30 to 34 percent	45	5	15	76	208	22	65	100	20	47
35 percent or more	197	113	63	532	921	154	300	653	130	362
Not computed	10	17	19	34	66	16	9	77	6	13
Median	38.0	35.1	28.0	32.4	37.0	31.9	43.1	47.0	30.9	34.0
$20,000 to $34,999	611	288	370	1 640	1 758	609	815	919	477	1 119
Less than 20 percent	250	153	164	813	804	321	288	346	203	526
20 to 24 percent	82	21	39	181	256	54	148	170	58	61
25 to 29 percent	33	38	43	151	201	24	58	59	64	73
30 to 34 percent	43	7	38	117	122	66	54	55	24	96
35 percent or more	203	69	86	378	375	144	267	289	128	363
Not computed	–	–	–	–	–	–	–	–	–	–
Median	23.4	19.4	22.7	20.2	21.5	18.6	24.0	23.3	23.1	22.7
$35,000 to $49,999	882	394	562	2 685	1 726	823	977	1 189	425	1 210
Less than 20 percent	414	146	255	1 069	874	401	453	660	228	541
20 to 24 percent	134	35	72	270	134	35	120	174	54	154
25 to 29 percent	91	60	63	461	181	62	100	73	64	157
30 to 34 percent	79	72	37	424	129	102	75	46	31	126
35 percent or more	164	81	135	461	408	223	229	236	48	232
Not computed	–	–	–	–	–	–	–	–	–	–
Median	21.0	26.3	21.8	25.0	19.7	21.5	21.5	18.3	19.3	22.1
$50,000 or more	1 936	858	1 348	5 353	8 449	3 203	4 866	8 907	746	2 347
Less than 20 percent	1 217	485	866	3 371	4 934	1 930	2 747	5 908	471	1 506
20 to 24 percent	304	148	199	954	1 114	466	920	922	125	431
25 to 29 percent	190	152	128	590	950	399	590	725	77	234
30 to 34 percent	80	47	94	298	673	165	292	389	19	67
35 percent or more	145	26	61	140	778	243	317	963	54	109
Not computed	–	–	–	–	–	–	–	–	–	–
Median	16.9	18.0	16.5	16.3	17.0	16.7	18.3	14.6	16.0	15.6
Specified renter-occupied housing units	**1 147**	**1 475**	**1 253**	**3 758**	**3 767**	**2 199**	**2 213**	**7 041**	**1 204**	**7 711**
HOUSEHOLD INCOME IN 1989 BY GROSS RENT AS A PERCENTAGE OF HOUSEHOLD INCOME IN 1989										
All income levels	1 147	1 475	1 253	3 758	3 767	2 199	2 213	7 041	1 204	7 711
Less than 10 percent	29	56	37	79	128	70	52	548	48	227
10 to 14 percent	141	137	201	355	307	286	212	824	146	498
15 to 19 percent	99	365	270	677	563	313	410	992	168	1 083
20 to 24 percent	209	268	215	729	553	397	447	962	185	1 216
25 to 29 percent	100	236	156	507	525	247	249	884	139	993
30 to 34 percent	111	124	140	331	250	193	296	550	97	530
35 to 49 percent	212	124	97	476	451	199	213	911	133	725
50 percent or more	171	95	76	475	671	413	255	902	212	594
Not computed	75	70	61	129	319	81	79	468	76	1 845
Median	27.9	22.7	22.0	24.8	26.6	24.9	24.4	24.8	25.6	24.6
Less than $10,000	145	99	110	519	456	299	307	617	284	742
Less than 20 percent	–	6	–	29	13	–	11	6	6	58
20 to 24 percent	–	14	15	71	30	39	65	44	31	69
25 to 29 percent	7	22	15	14	26	32	49	80	–	138
30 to 34 percent	6	9	–	12	25	12	17	25	24	29
35 percent or more	112	34	33	344	258	173	137	357	173	334
Not computed	20	14	47	49	104	43	28	105	50	114
Median	50.0+	30.3	43.0	50.0+	50.0+	50.0+	34.3	47.1	50.0+	37.9
$10,000 to $19,999	188	153	157	564	471	232	375	661	218	1 263
Less than 20 percent	5	–	16	29	10	–	34	23	–	51
20 to 24 percent	8	19	17	64	16	14	32	21	11	51
25 to 29 percent	8	10	–	106	30	23	26	52	31	142
30 to 34 percent	36	6	8	33	4	4	71	41	35	61
35 percent or more	108	118	110	305	349	191	200	424	122	600
Not computed	23	–	6	27	62	–	12	100	19	358
Median	41.3	50.0+	42.9	39.6	50.0+	50.0+	41.2	49.9	37.6	41.6
$20,000 to $34,999	311	473	361	1 017	733	510	465	1 446	356	3 089
Less than 20 percent	9	49	35	143	23	27	82	149	78	290
20 to 24 percent	65	99	101	121	56	44	75	138	100	528
25 to 29 percent	42	138	100	235	104	88	88	168	108	558
30 to 34 percent	25	102	91	218	105	90	101	157	20	403
35 percent or more	163	67	30	269	397	241	100	755	50	342
Not computed	7	18	4	31	48	20	19	79	–	968
Median	35.8	27.9	27.1	29.9	38.0	34.8	28.8	37.1	25.0	27.2
$35,000 or more	503	750	625	1 658	2 107	1 158	1 066	4 317	346	2 617
Less than 20 percent	255	503	457	910	952	642	547	2 186	278	1 409
20 to 24 percent	136	136	82	473	451	300	275	759	43	568
25 to 29 percent	43	66	41	152	365	104	86	584	–	155
30 to 34 percent	44	7	41	68	116	87	107	327	18	37
35 percent or more	–	–	–	33	118	7	31	277	–	43
Not computed	25	38	4	22	105	18	20	184	7	405
Median	19.1	17.8	16.9	19.1	20.5	18.8	19.6	19.3	14.8	18.1

TIPSII [UPF] GH209 CENSUS90 71580800 07/22/93 9:14 AM MACHINE: C DATA:CENSUS90*H2TIPSDA09. 07/14/93 15:05:23 TAPE: NONE FRAME: 188
TSF:CENSUS90*92. 07/14/93 15:06:19 UTF:CENSUS90*93. 07/14/93 15:06:19 META:CENSUS90*H2TABLES09. 07/14/93 15:22:01

Table 82. **Household Income Characteristics: 1990**—Con.

[Data based on sample and subject to sampling variability, see text. For definitions of terms and meanings of symbols, see text]

Place and [In Selected States] County Subdivision [10,000 or More Persons]	Guilford town	Hamden town	Hartford city	Hartford town	Killingly town	Ledyard town	Madison town	Manchester town	Mansfield town	Meriden city
Specified owner-occupied housing units	**5 363**	**12 388**	**6 591**	**6 591**	**2 868**	**3 507**	**4 205**	**10 491**	**2 240**	**11 013**
HOUSEHOLD INCOME IN 1989 BY SELECTED MONTHLY OWNER COSTS AS A PERCENTAGE OF HOUSEHOLD INCOME IN 1989										
All income levels	5 363	12 388	6 591	6 591	2 868	3 507	4 205	10 491	2 240	11 013
Less than 10 percent	760	2 228	1 093	1 093	425	373	804	2 013	429	1 738
10 to 14 percent	970	2 215	1 042	1 042	485	508	649	1 930	511	1 802
15 to 19 percent	878	2 121	904	904	461	573	603	1 808	429	1 737
20 to 24 percent	788	1 566	890	890	476	513	628	1 326	335	1 662
25 to 29 percent	581	1 240	585	585	352	570	524	1 100	203	1 445
30 to 34 percent	434	898	483	483	291	362	299	754	89	733
35 to 49 percent	592	1 235	770	770	216	417	326	1 050	183	1 221
50 percent or more	348	859	658	658	156	191	365	467	51	662
Not computed	12	26	166	166	6	–	7	43	10	13
Median	20.4	19.1	21.0	21.0	20.6	22.9	20.3	18.5	17.0	20.7
Less than $20,000	398	1 725	1 305	1 305	500	240	396	1 176	189	1 527
Less than 20 percent	47	196	127	127	134	45	19	255	70	244
20 to 24 percent	50	264	161	161	81	43	21	147	36	249
25 to 29 percent	35	172	114	114	65	18	88	122	11	201
30 to 34 percent	37	158	119	119	54	16	31	97	6	134
35 percent or more	225	909	664	664	160	118	230	524	62	686
Not computed	4	26	120	120	6	–	7	31	4	13
Median	38.3	36.8	37.6	37.6	27.5	34.4	49.8	32.5	23.1	32.4
$20,000 to $34,999	656	1 927	1 217	1 217	757	438	417	2 005	315	2 154
Less than 20 percent	220	843	499	499	289	150	171	1 144	171	1 113
20 to 24 percent	107	221	193	193	131	49	58	224	24	172
25 to 29 percent	76	165	59	59	59	27	35	84	7	230
30 to 34 percent	40	172	51	51	118	47	62	95	14	87
35 percent or more	213	526	400	400	160	165	91	458	99	552
Not computed	–	–	15	15	–	–	–	–	–	–
Median	25.1	22.7	22.6	22.6	23.4	28.7	23.2	18.5	19.0	19.5
$35,000 to $49,999	911	2 398	1 538	1 538	748	807	642	2 271	396	2 665
Less than 20 percent	342	1 281	739	739	384	253	259	1 038	219	1 159
20 to 24 percent	94	254	174	174	117	126	112	293	26	306
25 to 29 percent	136	232	169	169	105	146	73	321	56	420
30 to 34 percent	101	224	180	180	96	87	53	265	37	293
35 percent or more	230	407	263	263	46	195	145	347	58	487
Not computed	8	–	13	13	–	–	–	7	–	–
Median	25.6	19.1	20.7	20.7	19.7	25.8	22.8	21.6	18.4	22.8
$50,000 or more	3 398	6 338	2 531	2 531	863	2 022	2 750	5 039	1 340	4 667
Less than 20 percent	1 999	4 244	1 674	1 674	564	1 006	1 607	3 314	909	2 761
20 to 24 percent	537	827	362	362	147	295	437	662	249	935
25 to 29 percent	334	671	243	243	123	379	328	573	129	594
30 to 34 percent	256	344	133	133	23	212	153	297	32	219
35 percent or more	272	252	101	101	6	130	225	188	15	158
Not computed	–	–	18	18	–	–	–	5	6	–
Median	17.7	14.9	15.4	15.4	15.8	20.1	16.7	15.7	14.9	17.3
Specified renter-occupied housing units	**1 067**	**6 144**	**39 245**	**39 245**	**2 062**	**938**	**779**	**8 389**	**1 900**	**9 083**
HOUSEHOLD INCOME IN 1989 BY GROSS RENT AS A PERCENTAGE OF HOUSEHOLD INCOME IN 1989										
All income levels	1 067	6 144	39 245	39 245	2 062	938	779	8 389	1 900	9 083
Less than 10 percent	–	148	1 606	1 606	67	13	13	178	17	282
10 to 14 percent	79	500	3 338	3 338	229	70	39	747	137	1 134
15 to 19 percent	166	799	4 977	4 977	295	144	85	1 578	240	1 382
20 to 24 percent	223	897	5 179	5 179	353	181	148	1 378	287	1 172
25 to 29 percent	128	774	4 671	4 671	317	188	107	1 238	264	1 304
30 to 34 percent	72	585	3 243	3 243	141	49	135	960	205	882
35 to 49 percent	189	1 053	4 842	4 842	221	154	71	997	232	1 123
50 percent or more	151	1 193	9 952	9 952	327	46	110	1 083	456	1 553
Not computed	59	195	1 437	1 437	112	93	71	230	62	251
Median	26.4	29.1	29.1	29.1	25.5	25.4	28.2	25.8	29.5	26.7
Less than $10,000	121	1 036	12 612	12 612	479	40	75	1 060	367	1 914
Less than 20 percent	–	20	409	409	25	–	–	39	–	56
20 to 24 percent	17	55	523	523	56	14	–	66	6	103
25 to 29 percent	27	106	1 099	1 099	64	–	25	107	19	264
30 to 34 percent	–	57	581	581	18	–	9	54	22	122
35 percent or more	77	726	8 809	8 809	265	26	32	702	287	1 250
Not computed	–	72	1 191	1 191	51	–	9	92	33	119
Median	46.1	50.0+	50.0+	50.0+	50.0+	44.6	34.4	50.0+	50.0+	50.0+
$10,000 to $19,999	157	1 170	8 544	8 544	426	75	108	1 300	470	1 819
Less than 20 percent	9	80	870	870	–	28	–	28	48	131
20 to 24 percent	10	85	480	480	59	–	8	72	32	126
25 to 29 percent	12	38	939	939	64	–	9	147	47	301
30 to 34 percent	10	65	1 309	1 309	50	–	15	131	26	243
35 percent or more	85	864	4 846	4 846	242	47	61	878	317	1 004
Not computed	31	38	100	100	11	–	15	44	–	14
Median	48.8	46.5	38.0	38.0	37.8	43.5	43.5	44.6	44.7	37.9
$20,000 to $34,999	300	1 755	9 587	9 587	629	377	240	2 589	614	2 564
Less than 20 percent	30	125	1 821	1 821	141	32	11	320	78	607
20 to 24 percent	32	231	3 065	3 065	177	56	51	421	149	511
25 to 29 percent	50	358	2 217	2 217	166	114	35	731	132	559
30 to 34 percent	44	392	1 312	1 312	63	17	63	620	157	443
35 percent or more	129	614	1 083	1 083	41	105	66	464	84	396
Not computed	15	35	89	89	41	53	14	33	14	48
Median	33.5	31.9	24.8	24.8	24.3	28.2	31.3	28.7	27.8	26.3
$35,000 or more	489	2 183	8 502	8 502	528	446	356	3 440	449	2 786
Less than 20 percent	206	1 222	6 821	6 821	425	167	126	2 116	268	2 004
20 to 24 percent	164	526	1 111	1 111	61	111	89	819	100	432
25 to 29 percent	39	272	416	416	23	74	38	253	66	180
30 to 34 percent	18	71	41	41	10	32	48	155	–	74
35 percent or more	49	42	56	56	–	22	22	36	–	26
Not computed	13	50	57	57	9	40	33	61	15	70
Median	21.0	18.9	15.9	15.9	14.9	21.6	22.0	18.3	18.4	16.3

TIPSII [UPF] GH209 CENSUS90 71580800 07/22/93 9:14 AM MACHINE: C DATA:CENSUS90*H2TIPSDA09. 07/14/93 15:05:23 TAPE: NONE FRAME: 189
TSF:CENSUS90*92. 07/14/93 15:06:19 UTF:CENSUS90*93. 07/14/93 15:06:19 META:CENSUS90*H2TABLES09. 07/14/93 15:22:01

Table 82. **Household Income Characteristics: 1990**—Con.

[Data based on sample and subject to sampling variability, see text. For definitions of terms and meanings of symbols, see text]

Place and [In Selected States] County Subdivision [10,000 or More Persons]	Meriden town	Middletown city	Middletown town	Milford town	Milford city (remainder)	Monroe town	Montville town	Naugatuck borough	Naugatuck town	New Britain city
Specified owner-occupied housing units	**11 013**	**6 552**	**6 552**	**12 494**	**12 069**	**4 432**	**3 698**	**6 016**	**6 016**	**8 514**
HOUSEHOLD INCOME IN 1989 BY SELECTED MONTHLY OWNER COSTS AS A PERCENTAGE OF HOUSEHOLD INCOME IN 1989										
All income levels	11 013	6 552	6 552	12 494	12 069	4 432	3 698	6 016	6 016	8 514
Less than 10 percent	1 738	1 357	1 357	1 900	1 832	537	746	814	814	1 393
10 to 14 percent	1 802	1 113	1 113	2 124	2 069	797	620	925	925	1 456
15 to 19 percent	1 737	972	972	2 076	2 027	604	593	938	938	1 429
20 to 24 percent	1 662	1 007	1 007	1 733	1 648	606	486	894	894	1 107
25 to 29 percent	1 445	752	752	1 361	1 320	503	411	746	746	837
30 to 34 percent	733	509	509	1 094	1 063	425	302	508	508	764
35 to 49 percent	1 221	545	545	1 270	1 218	613	350	755	755	878
50 percent or more	662	289	289	898	856	337	177	411	411	624
Not computed	13	8	8	38	36	10	13	25	25	26
Median	20.7	19.1	19.1	20.4	20.3	22.3	19.0	21.8	21.8	19.9
Less than $20,000	1 527	793	793	1 565	1 514	248	406	700	700	1 640
Less than 20 percent	244	167	167	126	126	–	55	70	70	189
20 to 24 percent	249	120	120	238	228	25	89	105	105	257
25 to 29 percent	201	113	113	196	185	30	31	63	63	249
30 to 34 percent	134	80	80	170	165	5	44	75	75	240
35 percent or more	686	313	313	803	780	178	174	362	362	686
Not computed	13	–	–	32	30	10	13	25	25	19
Median	32.4	29.8	29.8	37.8	38.0	48.1	32.4	36.2	36.2	32.4
$20,000 to $34,999	2 154	983	983	2 184	2 100	447	666	1 109	1 109	1 860
Less than 20 percent	1 113	538	538	1 091	1 065	156	282	476	476	998
20 to 24 percent	172	95	95	286	273	54	36	104	104	195
25 to 29 percent	230	40	40	148	140	30	22	58	58	132
30 to 34 percent	87	65	65	188	184	34	123	71	71	128
35 percent or more	552	245	245	471	438	173	203	400	400	407
Not computed	–	–	–	–	–	–	–	–	–	–
Median	19.5	18.7	18.7	20.0	19.9	27.2	28.4	23.8	23.8	19.4
$35,000 to $49,999	2 665	1 447	1 447	2 571	2 473	724	1 047	1 304	1 304	1 916
Less than 20 percent	1 159	617	617	1 130	1 088	291	454	417	417	949
20 to 24 percent	306	196	196	303	287	95	202	187	187	225
25 to 29 percent	420	238	238	275	259	39	174	240	240	234
30 to 34 percent	293	193	193	285	276	24	93	158	158	214
35 percent or more	487	203	203	578	563	275	124	302	302	294
Not computed	–	–	–	–	–	–	–	–	–	–
Median	22.8	22.7	22.7	22.6	22.6	23.7	21.7	26.0	26.0	20.2
$50,000 or more	4 667	3 329	3 329	6 174	5 982	3 013	1 579	2 903	2 903	3 098
Less than 20 percent	2 761	2 120	2 120	3 753	3 649	1 491	1 168	1 714	1 714	2 142
20 to 24 percent	935	596	596	906	860	432	159	498	498	430
25 to 29 percent	594	361	361	742	736	404	184	385	385	222
30 to 34 percent	219	171	171	451	438	362	42	204	204	182
35 percent or more	158	73	73	316	293	324	26	102	102	115
Not computed	–	8	8	6	6	–	–	–	–	7
Median	17.3	15.5	15.5	16.8	16.7	20.2	14.2	17.5	17.5	14.0
Specified renter-occupied housing units	**9 083**	**8 238**	**8 238**	**4 473**	**4 223**	**461**	**1 291**	**3 715**	**3 715**	**17 153**
HOUSEHOLD INCOME IN 1989 BY GROSS RENT AS A PERCENTAGE OF HOUSEHOLD INCOME IN 1989										
All income levels	9 083	8 238	8 238	4 473	4 223	461	1 291	3 715	3 715	17 153
Less than 10 percent	282	368	368	45	40	11	49	181	181	955
10 to 14 percent	1 134	1 021	1 021	365	340	–	83	387	387	2 201
15 to 19 percent	1 382	1 403	1 403	762	720	53	242	666	666	2 900
20 to 24 percent	1 172	1 331	1 331	822	778	100	252	690	690	2 335
25 to 29 percent	1 304	1 214	1 214	630	600	56	165	536	536	2 072
30 to 34 percent	882	681	681	380	362	32	154	280	280	1 283
35 to 49 percent	1 123	991	991	628	596	80	107	340	340	2 029
50 percent or more	1 553	1 006	1 006	636	598	88	157	465	465	2 861
Not computed	251	223	223	205	189	41	82	170	170	517
Median	26.7	24.6	24.6	26.1	26.2	29.1	24.6	23.9	23.9	24.8
Less than $10,000	1 914	1 308	1 308	647	623	31	200	552	552	3 436
Less than 20 percent	56	62	62	35	35	–	18	41	41	68
20 to 24 percent	103	68	68	55	55	7	25	7	7	157
25 to 29 percent	264	209	209	106	106	7	17	70	70	350
30 to 34 percent	122	72	72	43	43	–	15	41	41	235
35 percent or more	1 250	804	804	321	306	12	87	334	334	2 388
Not computed	119	93	93	87	78	5	38	59	59	238
Median	50.0+	50.0+	50.0+	47.2	45.6	29.3	50.0+	50.0+	50.0+	50.0+
$10,000 to $19,999	1 819	1 331	1 331	592	560	63	186	695	695	3 484
Less than 20 percent	131	105	105	8	8	–	3	55	55	267
20 to 24 percent	126	143	143	53	53	–	12	56	56	210
25 to 29 percent	301	203	203	81	81	–	–	79	79	417
30 to 34 percent	243	153	153	32	30	8	34	114	114	443
35 percent or more	1 004	682	682	403	380	47	115	370	370	2 060
Not computed	14	45	45	15	8	8	22	21	21	87
Median	37.9	36.2	36.2	49.1	48.7	50.0+	45.2	37.0	37.0	38.6
$20,000 to $34,999	2 564	2 537	2 537	1 137	1 082	133	420	1 015	1 015	5 021
Less than 20 percent	607	537	537	122	122	9	29	120	120	1 576
20 to 24 percent	511	520	520	153	140	7	114	363	363	1 277
25 to 29 percent	559	573	573	174	166	12	121	287	287	1 153
30 to 34 percent	443	378	378	181	175	–	94	125	125	520
35 percent or more	396	487	487	461	433	90	52	101	101	413
Not computed	48	42	42	46	46	15	10	19	19	82
Median	26.3	26.7	26.7	32.7	32.6	39.7	27.6	25.3	25.3	23.5
$35,000 or more	2 786	3 062	3 062	2 097	1 958	234	485	1 453	1 453	5 212
Less than 20 percent	2 004	2 088	2 088	1 007	935	55	324	1 018	1 018	4 145
20 to 24 percent	432	600	600	561	530	86	101	264	264	691
25 to 29 percent	180	229	229	269	247	37	27	100	100	152
30 to 34 percent	74	78	78	124	114	24	11	–	–	85
35 percent or more	26	24	24	79	75	19	10	–	–	29
Not computed	70	43	43	57	57	13	12	71	71	110
Median	16.3	17.0	17.0	20.1	20.1	23.2	17.8	16.7	16.7	14.8

TIPSII [UPF] GH209 CENSUS90 71580800 07/22/93 9:14 AM MACHINE: C DATA:CENSUS90*H2TIPSDA09. 07/14/93 15:05:23 TAPE: NONE FRAME: 190
TSF:CENSUS90*92. 07/14/93 15:06:19 UTF:CENSUS90*93. 07/14/93 15:06:19 META:CENSUS90*H2TABLES09. 07/14/93 15:22:01

Table 82. **Household Income Characteristics: 1990**—Con.

[Data based on sample and subject to sampling variability, see text. For definitions of terms and meanings of symbols, see text]

Place and [In Selected States] County Subdivision [10,000 or More Persons]	New Britain town	New Canaan town	New Fairfield town	New Haven city	New Haven town	Newington town	Newington CDP	New London city	New London town	New Milford town
Specified owner-occupied housing units	**8 514**	**4 399**	**3 676**	**8 690**	**8 690**	**8 022**	**8 022**	**2 818**	**2 818**	**5 002**
HOUSEHOLD INCOME IN 1989 BY SELECTED MONTHLY OWNER COSTS AS A PERCENTAGE OF HOUSEHOLD INCOME IN 1989										
All income levels	8 514	4 399	3 676	8 690	8 690	8 022	8 022	2 818	2 818	5 002
Less than 10 percent	1 393	857	474	1 412	1 412	1 811	1 811	398	398	641
10 to 14 percent	1 456	837	499	1 511	1 511	1 571	1 571	378	378	669
15 to 19 percent	1 429	590	616	1 273	1 273	1 205	1 205	469	469	900
20 to 24 percent	1 107	450	604	1 201	1 201	1 071	1 071	367	367	733
25 to 29 percent	837	476	495	884	884	788	788	307	307	693
30 to 34 percent	764	259	374	669	669	537	537	231	231	499
35 to 49 percent	878	410	361	1 002	1 002	625	625	355	355	554
50 percent or more	624	504	240	665	665	393	393	305	305	299
Not computed	26	16	13	73	73	21	21	8	8	14
Median	19.9	19.2	22.0	20.5	20.5	17.6	17.6	22.2	22.2	21.9
Less than $20,000	1 640	319	300	1 378	1 378	967	967	557	557	368
Less than 20 percent	189	–	54	117	117	119	119	41	41	74
20 to 24 percent	257	16	31	185	185	190	190	55	55	36
25 to 29 percent	249	7	45	173	173	148	148	74	74	28
30 to 34 percent	240	18	28	123	123	111	111	31	31	38
35 percent or more	686	262	129	717	717	378	378	348	348	178
Not computed	19	16	13	63	63	21	21	8	8	14
Median	32.4	50.0+	32.4	37.8	37.8	30.7	30.7	45.3	45.3	35.8
$20,000 to $34,999	1 860	283	356	1 358	1 358	1 489	1 489	693	693	652
Less than 20 percent	998	103	133	544	544	789	789	340	340	247
20 to 24 percent	195	39	47	176	176	156	156	77	77	55
25 to 29 percent	132	12	18	145	145	103	103	54	54	58
30 to 34 percent	128	19	8	134	134	134	134	41	41	75
35 percent or more	407	110	150	359	359	307	307	181	181	217
Not computed	–	–	–	–	–	–	–	–	–	–
Median	19.4	24.9	24.8	23.8	23.8	19.4	19.4	20.4	20.4	27.1
$35,000 to $49,999	1 916	286	617	1 808	1 808	1 614	1 614	569	569	917
Less than 20 percent	949	137	197	785	785	951	951	232	232	306
20 to 24 percent	225	41	59	259	259	174	174	74	74	115
25 to 29 percent	234	45	89	205	205	139	139	82	82	113
30 to 34 percent	214	–	104	233	233	137	137	90	90	115
35 percent or more	294	63	168	326	326	213	213	91	91	268
Not computed	–	–	–	–	–	–	–	–	–	–
Median	20.2	20.7	27.9	22.3	22.3	17.1	17.1	23.5	23.5	26.7
$50,000 or more	3 098	3 511	2 403	4 146	4 146	3 952	3 952	999	999	3 065
Less than 20 percent	2 142	2 044	1 205	2 750	2 750	2 728	2 728	632	632	1 583
20 to 24 percent	430	354	467	581	581	551	551	161	161	527
25 to 29 percent	222	412	343	361	361	398	398	97	97	494
30 to 34 percent	182	222	234	179	179	155	155	69	69	271
35 percent or more	115	479	154	265	265	120	120	40	40	190
Not computed	7	–	–	10	10	–	–	–	–	–
Median	14.0	16.9	20.0	14.7	14.7	13.5	13.5	16.1	16.1	19.6
Specified renter-occupied housing units	**17 153**	**1 351**	**298**	**33 258**	**33 258**	**2 120**	**2 120**	**6 743**	**6 743**	**2 012**
HOUSEHOLD INCOME IN 1989 BY GROSS RENT AS A PERCENTAGE OF HOUSEHOLD INCOME IN 1989										
All income levels	17 153	1 351	298	33 258	33 258	2 120	2 120	6 743	6 743	2 012
Less than 10 percent	955	118	–	1 218	1 218	66	66	227	227	25
10 to 14 percent	2 201	174	30	2 736	2 736	221	221	684	684	199
15 to 19 percent	2 900	141	21	3 702	3 702	359	359	898	898	290
20 to 24 percent	2 335	214	85	4 243	4 243	397	397	910	910	347
25 to 29 percent	2 072	123	4	4 091	4 091	264	264	983	983	360
30 to 34 percent	1 283	103	32	3 048	3 048	170	170	742	742	139
35 to 49 percent	2 029	191	38	4 214	4 214	264	264	842	842	286
50 percent or more	2 861	180	61	8 670	8 670	299	299	1 220	1 220	247
Not computed	517	107	27	1 336	1 336	80	80	237	237	119
Median	24.8	24.4	25.0	30.0	30.0	24.7	24.7	27.7	27.7	26.2
Less than $10,000	3 436	94	39	10 294	10 294	240	240	1 598	1 598	209
Less than 20 percent	68	–	–	486	486	–	–	62	62	–
20 to 24 percent	157	–	–	401	401	68	68	172	172	14
25 to 29 percent	350	–	–	962	962	23	23	235	235	5
30 to 34 percent	235	–	–	537	537	18	18	127	127	–
35 percent or more	2 388	82	20	6 838	6 838	101	101	879	879	163
Not computed	238	12	19	1 070	1 070	30	30	123	123	27
Median	50.0+	50.0+	50.0+	50.0+	50.0+	33.9	33.9	50.0+	50.0+	50.0+
$10,000 to $19,999	3 484	63	38	6 812	6 812	308	308	1 477	1 477	234
Less than 20 percent	267	–	–	587	587	5	5	161	161	7
20 to 24 percent	210	–	–	296	296	10	10	73	73	22
25 to 29 percent	417	–	–	650	650	19	19	112	112	27
30 to 34 percent	443	–	–	875	875	29	29	195	195	–
35 percent or more	2 060	39	38	4 334	4 334	239	239	915	915	167
Not computed	87	24	–	70	70	6	6	21	21	11
Median	38.6	50.0+	50.0+	42.4	42.4	50.0+	50.0+	40.5	40.5	47.2
$20,000 to $34,999	5 021	311	58	8 133	8 133	572	572	2 149	2 149	626
Less than 20 percent	1 576	40	3	1 420	1 420	54	54	334	334	28
20 to 24 percent	1 277	26	26	1 775	1 775	52	52	502	502	99
25 to 29 percent	1 153	31	–	1 812	1 812	128	128	581	581	160
30 to 34 percent	520	21	19	1 429	1 429	87	87	409	409	128
35 percent or more	413	167	10	1 608	1 608	221	221	268	268	184
Not computed	82	26	–	89	89	30	30	55	55	27
Median	23.5	36.7	27.5	27.3	27.3	32.1	32.1	26.8	26.8	30.5
$35,000 or more	5 212	883	163	8 019	8 019	1 000	1 000	1 519	1 519	943
Less than 20 percent	4 145	393	48	5 163	5 163	587	587	1 252	1 252	479
20 to 24 percent	691	188	59	1 771	1 771	267	267	163	163	212
25 to 29 percent	152	92	4	667	667	94	94	55	55	168
30 to 34 percent	85	82	13	207	207	36	36	11	11	11
35 percent or more	29	83	31	104	104	2	2	–	–	19
Not computed	110	45	8	107	107	14	14	38	38	54
Median	14.8	20.7	22.5	17.3	17.3	18.5	18.5	14.9	14.9	19.4

TIPSII [UPF] GH209 CENSUS90 71580800 07/22/93 9:14 AM MACHINE: C DATA:CENSUS90*H2TIPSDA09. 07/14/93 15:05:23 TAPE: NONE FRAME: 191
TSF:CENSUS90*92. 07/14/93 15:06:19 UTF:CENSUS90*93. 07/14/93 15:06:19 META:CENSUS90*H2TABLES09. 07/14/93 15:22:01

Table 82. **Household Income Characteristics: 1990**—Con.

[Data based on sample and subject to sampling variability, see text. For definitions of terms and meanings of symbols, see text]

Place and [In Selected States] County Subdivision [10,000 or More Persons]	Newtown town	North Branford town	North Haven town	North Haven CDP	Norwalk city	Norwalk town	Norwich city	Norwich town	Orange town	Orange CDP
Specified owner-occupied housing units	**5 286**	**3 471**	**6 439**	**6 447**	**14 330**	**14 330**	**5 783**	**5 783**	**3 826**	**3 826**
HOUSEHOLD INCOME IN 1989 BY SELECTED MONTHLY OWNER COSTS AS A PERCENTAGE OF HOUSEHOLD INCOME IN 1989										
All income levels	5 286	3 471	6 439	6 447	14 330	14 330	5 783	5 783	3 826	3 826
Less than 10 percent	631	672	1 472	1 472	2 072	2 072	1 097	1 097	794	794
10 to 14 percent	951	546	1 224	1 224	2 481	2 481	916	916	704	704
15 to 19 percent	790	542	961	969	2 140	2 140	903	903	630	630
20 to 24 percent	621	515	769	769	1 903	1 903	746	746	487	487
25 to 29 percent	710	526	638	638	1 500	1 500	542	542	360	360
30 to 34 percent	515	230	296	296	1 118	1 118	456	456	232	232
35 to 49 percent	631	305	622	622	1 591	1 591	686	686	325	325
50 percent or more	412	135	437	437	1 464	1 464	431	431	272	272
Not computed	25	–	20	20	61	61	6	6	22	22
Median	22.1	19.8	17.7	17.7	21.2	21.2	19.8	19.8	18.2	18.2
Less than $20,000	398	391	865	865	1 541	1 541	1 009	1 009	353	353
Less than 20 percent	10	60	122	122	53	53	180	180	20	20
20 to 24 percent	34	68	129	129	66	66	144	144	21	21
25 to 29 percent	58	98	114	114	150	150	92	92	39	39
30 to 34 percent	55	28	57	57	173	173	124	124	41	41
35 percent or more	216	137	423	423	1 038	1 038	469	469	210	210
Not computed	25	–	20	20	61	61	–	–	22	22
Median	42.5	28.4	35.0	35.0	47.6	47.6	33.6	33.6	47.2	47.2
$20,000 to $34,999	533	504	1 004	1 004	1 751	1 751	1 217	1 217	439	439
Less than 20 percent	186	251	549	549	565	565	581	581	198	198
20 to 24 percent	36	76	134	134	367	367	67	67	89	89
25 to 29 percent	42	46	62	62	185	185	57	57	53	53
30 to 34 percent	66	31	41	41	75	75	63	63	16	16
35 percent or more	203	100	218	218	559	559	449	449	83	83
Not computed	–	–	–	–	–	–	–	–	–	–
Median	30.2	20.1	19.0	19.0	24.2	24.2	22.1	22.1	21.2	21.2
$35,000 to $49,999	757	636	1 227	1 227	2 288	2 288	1 293	1 293	636	636
Less than 20 percent	292	225	593	593	1 044	1 044	598	598	397	397
20 to 24 percent	78	66	163	163	275	275	124	124	65	65
25 to 29 percent	101	119	141	141	207	207	211	211	34	34
30 to 34 percent	77	100	109	109	174	174	209	209	43	43
35 percent or more	209	126	221	221	588	588	151	151	97	97
Not computed	–	–	–	–	–	–	–	–	–	–
Median	25.4	26.1	20.6	20.6	21.8	21.8	22.0	22.0	16.6	16.6
$50,000 or more	3 598	1 940	3 343	3 351	8 750	8 750	2 264	2 264	2 398	2 398
Less than 20 percent	1 884	1 224	2 393	2 401	5 031	5 031	1 557	1 557	1 513	1 513
20 to 24 percent	473	305	343	343	1 195	1 195	411	411	312	312
25 to 29 percent	509	263	321	321	958	958	182	182	234	234
30 to 34 percent	317	71	89	89	696	696	60	60	132	132
35 percent or more	415	77	197	197	870	870	48	48	207	207
Not computed	–	–	–	–	–	–	6	6	–	–
Median	19.3	16.1	13.7	13.7	17.7	17.7	13.7	13.7	15.4	15.4
Specified renter-occupied housing units	**714**	**525**	**918**	**918**	**11 599**	**11 599**	**7 069**	**7 069**	**244**	**244**
HOUSEHOLD INCOME IN 1989 BY GROSS RENT AS A PERCENTAGE OF HOUSEHOLD INCOME IN 1989										
All income levels	714	525	918	918	11 599	11 599	7 069	7 069	244	244
Less than 10 percent	24	11	32	32	494	494	226	226	9	9
10 to 14 percent	36	28	85	85	1 215	1 215	578	578	21	21
15 to 19 percent	83	103	81	81	1 609	1 609	1 142	1 142	47	47
20 to 24 percent	97	86	208	208	1 804	1 804	1 014	1 014	10	10
25 to 29 percent	122	31	132	132	1 539	1 539	1 089	1 089	14	14
30 to 34 percent	80	81	61	61	1 182	1 182	583	583	–	–
35 to 49 percent	96	114	136	136	1 658	1 658	848	848	17	17
50 percent or more	101	47	80	80	1 698	1 698	1 287	1 287	40	40
Not computed	75	24	103	103	400	400	302	302	86	86
Median	28.3	28.6	25.1	25.1	26.6	26.6	26.9	26.9	21.0	21.0
Less than $10,000	111	46	119	119	1 517	1 517	1 691	1 691	22	22
Less than 20 percent	–	–	–	–	111	111	37	37	–	–
20 to 24 percent	–	9	–	–	77	77	97	97	–	–
25 to 29 percent	7	–	32	32	153	153	237	237	–	–
30 to 34 percent	14	20	–	–	121	121	121	121	–	–
35 percent or more	62	17	49	49	903	903	1 062	1 062	–	–
Not computed	28	–	38	38	152	152	137	137	22	22
Median	50.0+	33.5	38.3	38.3	50.0+	50.0+	50.0+	50.0+	–	–
$10,000 to $19,999	88	64	139	139	1 508	1 508	1 366	1 366	41	41
Less than 20 percent	6	13	–	–	149	149	71	71	–	–
20 to 24 percent	–	–	10	10	141	141	129	129	–	–
25 to 29 percent	14	–	33	33	91	91	186	186	–	–
30 to 34 percent	13	–	8	8	138	138	172	172	–	–
35 percent or more	45	51	76	76	946	946	757	757	34	34
Not computed	10	–	12	12	43	43	51	51	7	7
Median	38.0	47.6	42.9	42.9	43.7	43.7	37.8	37.8	50.0+	50.0+
$20,000 to $34,999	171	165	308	308	3 169	3 169	2 279	2 279	37	37
Less than 20 percent	5	–	7	7	287	287	573	573	–	–
20 to 24 percent	35	15	81	81	404	404	491	491	–	–
25 to 29 percent	25	31	56	56	621	621	551	551	–	–
30 to 34 percent	29	29	47	47	517	517	277	277	–	–
35 percent or more	59	85	80	80	1 251	1 251	304	304	19	19
Not computed	18	5	37	37	89	89	83	83	18	18
Median	32.0	36.1	29.2	29.2	32.2	32.2	25.3	25.3	44.2	44.2
$35,000 or more	344	250	352	352	5 405	5 405	1 733	1 733	144	144
Less than 20 percent	132	129	191	191	2 771	2 771	1 265	1 265	77	77
20 to 24 percent	62	62	117	117	1 182	1 182	297	297	10	10
25 to 29 percent	76	–	11	11	674	674	115	115	14	14
30 to 34 percent	24	32	6	6	406	406	13	13	–	–
35 percent or more	31	8	11	11	256	256	12	12	4	4
Not computed	19	19	16	16	116	116	31	31	39	39
Median	22.5	19.3	18.6	18.6	19.5	19.5	16.9	16.9	17.4	17.4

TIPSII [UPF] GH209 CENSUS90 71580800 07/22/93 9:14 AM MACHINE: C DATA:CENSUS90*H2TIPSDA09. 07/14/93 15:05:23 TAPE: NONE FRAME: 192
TSF:CENSUS90*92. 07/14/93 15:06:19 UTF:CENSUS90*93. 07/14/93 15:06:19 META:CENSUS90*H2TABLES09. 07/14/93 15:22:01

Table 82. **Household Income Characteristics: 1990**—Con.

[Data based on sample and subject to sampling variability, see text. For definitions of terms and meanings of symbols, see text]

Place and [In Selected States] County Subdivision [10,000 or More Persons]	Plainfield town	Plainville town	Plymouth town	Ridgefield town	Rocky Hill town	Seymour town	Shelton city	Shelton town	Simsbury town	Southbury town
Specified owner-occupied housing units	**2 643**	**4 080**	**2 828**	**5 428**	**3 386**	**3 123**	**8 226**	**8 226**	**5 896**	**4 139**
HOUSEHOLD INCOME IN 1989 BY SELECTED MONTHLY OWNER COSTS AS A PERCENTAGE OF HOUSEHOLD INCOME IN 1989										
All income levels	2 643	4 080	2 828	5 428	3 386	3 123	8 226	8 226	5 896	4 139
Less than 10 percent	403	710	455	750	556	764	1 547	1 547	1 068	565
10 to 14 percent	411	717	499	786	593	525	1 403	1 403	1 023	607
15 to 19 percent	402	619	463	885	685	467	1 171	1 171	1 045	574
20 to 24 percent	344	572	433	716	545	351	1 181	1 181	838	589
25 to 29 percent	308	597	287	633	329	367	923	923	656	600
30 to 34 percent	296	241	246	528	263	164	639	639	500	312
35 to 49 percent	269	371	271	647	223	320	816	816	530	470
50 percent or more	197	235	158	471	166	144	507	507	230	422
Not computed	13	18	16	12	26	21	39	39	6	–
Median	21.4	19.9	19.9	22.0	18.9	17.8	19.9	19.9	19.1	22.7
Less than $20,000	458	623	411	280	316	555	697	697	265	442
Less than 20 percent	88	118	99	11	81	146	65	65	17	38
20 to 24 percent	40	121	103	5	35	65	135	135	48	7
25 to 29 percent	38	93	29	19	42	90	71	71	36	44
30 to 34 percent	82	46	33	29	17	47	58	58	40	31
35 percent or more	204	227	137	204	115	191	334	334	118	322
Not computed	6	18	10	12	26	16	34	34	6	–
Median	33.7	28.4	24.9	50.0+	28.5	28.2	35.3	35.3	33.6	50.0+
$20,000 to $34,999	634	792	476	404	443	603	1 073	1 073	481	901
Less than 20 percent	188	412	237	118	247	340	399	399	200	224
20 to 24 percent	98	47	70	69	50	70	131	131	41	170
25 to 29 percent	103	106	33	46	38	60	96	96	16	124
30 to 34 percent	90	46	50	15	32	44	82	82	32	102
35 percent or more	155	181	86	156	76	89	365	365	192	281
Not computed	–	–	–	–	–	–	–	–	–	–
Median	26.5	19.6	20.1	26.6	18.6	16.8	25.3	25.3	24.9	27.3
$35,000 to $49,999	783	992	664	528	702	553	1 443	1 443	776	676
Less than 20 percent	384	347	232	193	293	249	763	763	290	248
20 to 24 percent	94	134	95	39	92	57	147	147	76	126
25 to 29 percent	117	234	82	50	85	50	148	148	94	141
30 to 34 percent	112	103	100	58	98	31	129	129	132	28
35 percent or more	76	174	155	188	134	166	256	256	184	133
Not computed	–	–	–	–	–	–	–	–	–	–
Median	20.4	25.3	25.3	28.2	23.2	22.4	18.5	18.5	26.2	23.6
$50,000 or more	768	1 673	1 277	4 216	1 925	1 412	5 013	5 013	4 374	2 120
Less than 20 percent	556	1 169	849	2 099	1 213	1 021	2 894	2 894	2 629	1 236
20 to 24 percent	112	270	165	603	368	159	768	768	673	286
25 to 29 percent	50	164	143	518	164	167	608	608	510	291
30 to 34 percent	12	46	63	426	116	42	370	370	296	151
35 percent or more	31	24	51	570	64	18	368	368	266	156
Not computed	7	–	6	–	–	5	5	5	–	–
Median	14.3	14.2	15.2	20.1	17.1	13.5	17.5	17.5	17.5	17.0
Specified renter-occupied housing units	**1 577**	**2 156**	**919**	**1 254**	**2 246**	**1 598**	**2 519**	**2 519**	**1 387**	**803**
HOUSEHOLD INCOME IN 1989 BY GROSS RENT AS A PERCENTAGE OF HOUSEHOLD INCOME IN 1989										
All income levels	1 577	2 156	919	1 254	2 246	1 598	2 519	2 519	1 387	803
Less than 10 percent	44	57	25	16	114	54	112	112	29	43
10 to 14 percent	203	259	189	105	152	156	214	214	120	103
15 to 19 percent	306	343	183	193	455	328	368	368	212	134
20 to 24 percent	201	426	101	205	389	279	373	373	248	139
25 to 29 percent	131	315	109	127	320	232	274	274	162	92
30 to 34 percent	157	184	70	114	181	137	256	256	179	47
35 to 49 percent	196	269	113	201	284	164	313	313	147	83
50 percent or more	242	222	95	217	288	148	459	459	158	98
Not computed	97	81	34	76	63	100	150	150	132	64
Median	24.7	24.4	22.3	27.8	24.8	23.8	27.1	27.1	25.6	23.2
Less than $10,000	381	242	102	146	174	211	409	409	137	107
Less than 20 percent	17	–	6	5	–	–	28	28	5	–
20 to 24 percent	22	24	–	15	–	23	12	12	22	–
25 to 29 percent	41	21	8	–	28	59	–	–	–	–
30 to 34 percent	30	15	16	10	–	10	–	–	6	–
35 percent or more	224	164	59	104	128	108	310	310	84	93
Not computed	47	18	13	12	18	11	59	59	20	14
Median	50.0+	50.0+	50.0+	50.0+	50.0+	40.8	50.0+	50.0+	50.0+	50.0+
$10,000 to $19,999	290	350	176	157	265	194	341	341	173	43
Less than 20 percent	7	–	15	–	–	7	22	22	–	–
20 to 24 percent	22	29	7	–	–	12	–	–	–	–
25 to 29 percent	17	77	25	12	8	34	27	27	27	–
30 to 34 percent	41	43	14	–	7	17	32	32	20	8
35 percent or more	167	180	115	122	223	108	200	200	107	16
Not computed	36	21	–	23	27	16	60	60	19	19
Median	40.2	36.5	38.1	50.0+	50.0+	42.0	44.2	44.2	44.4	37.5
$20,000 to $34,999	457	824	241	246	578	574	720	720	323	147
Less than 20 percent	142	137	79	16	5	124	79	79	20	30
20 to 24 percent	113	257	23	–	43	139	155	155	58	22
25 to 29 percent	66	133	59	26	175	78	108	108	46	28
30 to 34 percent	86	126	40	48	128	87	132	132	77	–
35 percent or more	36	138	26	137	221	96	227	227	106	52
Not computed	14	33	14	19	6	50	19	19	16	15
Median	23.5	25.1	26.0	40.1	32.5	25.0	30.3	30.3	31.9	27.5
$35,000 or more	449	740	400	705	1 229	619	1 049	1 049	754	506
Less than 20 percent	387	522	297	293	716	407	565	565	336	250
20 to 24 percent	44	116	71	190	346	105	206	206	168	117
25 to 29 percent	7	84	17	89	109	61	139	139	89	64
30 to 34 percent	–	–	–	56	46	23	92	92	76	39
35 percent or more	11	9	8	55	–	–	35	35	8	20
Not computed	–	9	7	22	12	23	12	12	77	16
Median	15.6	16.7	15.1	21.3	18.8	17.5	19.1	19.1	20.1	19.8

TIPSII [UPF] GH209 CENSUS90 71580800 07/22/93 9:14 AM MACHINE: C DATA:CENSUS90*H2TIPSDA09. 07/14/93 15:05:23 TAPE: NONE FRAME: 193
TSF:CENSUS90*92. 07/14/93 15:06:19 UTF:CENSUS90*93. 07/14/93 15:06:19 META:CENSUS90*H2TABLES09. 07/14/93 15:22:01

Table 82. **Household Income Characteristics: 1990**—Con.

[Data based on sample and subject to sampling variability, see text. For definitions of terms and meanings of symbols, see text]

Place and [In Selected States] County Subdivision [10,000 or More Persons]	Southington town	South Windsor town	Stafford town	Stamford city	Stamford town	Stonington town	Storrs CDP	Stratford town	Stratford CDP	Suffield town
Specified owner-occupied housing units	**9 217**	**5 909**	**2 289**	**17 081**	**17 081**	**3 726**	**393**	**12 890**	**12 890**	**2 815**
HOUSEHOLD INCOME IN 1989 BY SELECTED MONTHLY OWNER COSTS AS A PERCENTAGE OF HOUSEHOLD INCOME IN 1989										
All income levels	9 217	5 909	2 289	17 081	17 081	3 726	393	12 890	12 890	2 815
Less than 10 percent	1 703	873	331	2 994	2 994	719	128	2 479	2 479	531
10 to 14 percent	1 667	938	367	2 846	2 846	688	60	2 275	2 275	430
15 to 19 percent	1 623	989	338	2 659	2 659	581	79	2 010	2 010	516
20 to 24 percent	1 186	936	426	2 067	2 067	455	52	1 754	1 754	424
25 to 29 percent	932	801	324	1 642	1 642	417	4	1 205	1 205	340
30 to 34 percent	666	452	187	1 155	1 155	287	17	1 028	1 028	181
35 to 49 percent	842	610	242	1 843	1 843	295	31	1 178	1 178	266
50 percent or more	553	287	74	1 817	1 817	252	22	921	921	116
Not computed	45	23	–	58	58	32	–	40	40	11
Median	18.7	20.8	21.3	20.0	20.0	18.8	15.5	19.2	19.2	19.3
Less than $20,000	883	305	317	1 760	1 760	565	20	2 151	2 151	238
Less than 20 percent	131	25	67	37	37	149	–	240	240	42
20 to 24 percent	154	40	37	79	79	50	–	352	352	36
25 to 29 percent	102	48	52	216	216	68	–	260	260	43
30 to 34 percent	52	–	34	168	168	33	–	271	271	21
35 percent or more	405	169	127	1 208	1 208	233	20	988	988	85
Not computed	39	23	–	52	52	32	–	40	40	11
Median	33.4	38.5	30.4	49.4	49.4	30.0	39.2	33.8	33.8	29.1
$20,000 to $34,999	1 336	594	365	1 755	1 755	671	79	2 166	2 166	370
Less than 20 percent	710	248	134	659	659	315	32	1 177	1 177	182
20 to 24 percent	121	54	74	269	269	61	14	272	272	23
25 to 29 percent	89	41	54	142	142	49	–	141	141	35
30 to 34 percent	53	47	14	173	173	95	–	149	149	22
35 percent or more	363	204	89	512	512	151	33	427	427	108
Not computed	–	–	–	–	–	–	–	–	–	–
Median	19.2	24.5	23.3	24.1	24.1	21.7	22.7	19.0	19.0	20.7
$35,000 to $49,999	1 795	1 220	541	2 054	2 054	763	57	2 655	2 655	578
Less than 20 percent	917	401	179	1 047	1 047	398	34	1 359	1 359	290
20 to 24 percent	187	159	101	225	225	89	7	289	289	62
25 to 29 percent	244	258	100	136	136	85	4	272	272	88
30 to 34 percent	170	140	85	121	121	76	12	270	270	52
35 percent or more	277	262	76	525	525	115	–	465	465	86
Not computed	–	–	–	–	–	–	–	–	–	–
Median	19.7	26.0	24.5	19.8	19.8	19.4	18.0	19.5	19.5	19.9
$50,000 or more	5 203	3 790	1 066	11 512	11 512	1 727	237	5 918	5 918	1 629
Less than 20 percent	3 235	2 126	656	6 756	6 756	1 126	201	3 988	3 988	963
20 to 24 percent	724	683	214	1 494	1 494	255	31	841	841	303
25 to 29 percent	497	454	118	1 148	1 148	215	–	532	532	174
30 to 34 percent	391	265	54	693	693	83	5	338	338	86
35 percent or more	350	262	24	1 415	1 415	48	–	219	219	103
Not computed	6	–	–	6	6	–	–	–	–	–
Median	16.8	18.5	17.2	17.2	17.2	15.0	10.3	14.8	14.8	17.5
Specified renter-occupied housing units	**2 651**	**808**	**1 128**	**17 590**	**17 590**	**2 167**	**967**	**3 895**	**3 895**	**774**
HOUSEHOLD INCOME IN 1989 BY GROSS RENT AS A PERCENTAGE OF HOUSEHOLD INCOME IN 1989										
All income levels	2 651	808	1 128	17 590	17 590	2 167	967	3 895	3 895	774
Less than 10 percent	40	14	30	745	745	130	7	91	91	5
10 to 14 percent	381	72	105	1 671	1 671	279	61	366	366	78
15 to 19 percent	573	155	224	2 583	2 583	307	91	699	699	113
20 to 24 percent	475	175	162	2 736	2 736	374	107	512	512	135
25 to 29 percent	373	33	150	2 403	2 403	313	119	585	585	77
30 to 34 percent	180	92	104	1 794	1 794	120	115	402	402	117
35 to 49 percent	234	136	149	2 132	2 132	251	145	527	527	68
50 percent or more	287	54	144	2 868	2 868	266	300	540	540	82
Not computed	108	77	60	658	658	127	22	173	173	99
Median	22.9	23.6	25.4	26.5	26.5	24.1	33.8	26.6	26.6	25.4
Less than $10,000	401	73	193	2 500	2 500	337	223	518	518	116
Less than 20 percent	38	10	11	72	72	14	–	14	14	4
20 to 24 percent	30	–	25	111	111	30	–	24	24	9
25 to 29 percent	92	–	11	338	338	36	19	93	93	13
30 to 34 percent	23	12	17	236	236	30	22	34	34	17
35 percent or more	192	27	114	1 370	1 370	164	167	301	301	42
Not computed	26	24	15	373	373	63	15	52	52	31
Median	43.2	41.2	41.6	50.0+	50.0+	50.0+	50.0+	50.0+	50.0+	34.9
$10,000 to $19,999	421	78	200	2 431	2 431	318	320	745	745	141
Less than 20 percent	33	11	16	130	130	12	30	28	28	11
20 to 24 percent	74	20	4	88	88	6	25	68	68	14
25 to 29 percent	61	–	24	310	310	31	32	94	94	31
30 to 34 percent	35	–	33	268	268	41	16	73	73	27
35 percent or more	174	47	107	1 566	1 566	207	217	460	460	53
Not computed	44	–	16	69	69	21	–	22	22	5
Median	32.9	42.7	38.3	50.0+	50.0+	43.4	44.9	42.5	42.5	32.2
$20,000 to $34,999	721	251	348	4 029	4 029	640	273	967	967	182
Less than 20 percent	153	–	69	518	518	117	30	126	126	21
20 to 24 percent	138	42	62	530	530	170	45	108	108	34
25 to 29 percent	172	–	88	606	606	167	53	198	198	23
30 to 34 percent	101	66	54	692	692	29	77	200	200	29
35 percent or more	143	116	66	1 595	1 595	131	61	266	266	50
Not computed	14	27	9	88	88	26	7	69	69	25
Median	26.8	35.5	27.2	32.3	32.3	25.6	30.3	30.4	30.4	30.1
$35,000 or more	1 108	406	387	8 630	8 630	872	151	1 665	1 665	335
Less than 20 percent	770	220	263	4 279	4 279	573	99	988	988	160
20 to 24 percent	233	113	71	2 007	2 007	168	37	312	312	78
25 to 29 percent	48	33	27	1 149	1 149	79	15	200	200	10
30 to 34 percent	21	14	–	598	598	20	–	95	95	44
35 percent or more	12	–	6	469	469	15	–	40	40	5
Not computed	24	26	20	128	128	17	–	30	30	38
Median	17.3	18.9	17.5	19.9	19.9	16.9	17.9	18.6	18.6	19.3

TIPSII [UPF] GH209 CENSUS90 71580800 07/22/93 9:14 AM MACHINE: C DATA:CENSUS90*H2TIPSDA09. 07/14/93 15:05:23 TAPE: NONE FRAME: 194
TSF:CENSUS90*92. 07/14/93 15:06:19 UTF:CENSUS90*93. 07/14/93 15:06:19 META:CENSUS90*H2TABLES09. 07/14/93 15:22:01

Table 82. **Household Income Characteristics: 1990**—Con.

[Data based on sample and subject to sampling variability, see text. For definitions of terms and meanings of symbols, see text]

Place and [In Selected States] County Subdivision [10,000 or More Persons]	Tolland town	Torrington city	Torrington town	Trumbull town	Trumbull CDP	Vernon town	Wallingford town	Wallingford Center CDP	Waterbury city	Waterbury town
Specified owner-occupied housing units	**2 956**	**6 549**	**6 549**	**9 396**	**9 396**	**5 747**	**8 773**	**3 014**	**15 615**	**15 615**
HOUSEHOLD INCOME IN 1989 BY SELECTED MONTHLY OWNER COSTS AS A PERCENTAGE OF HOUSEHOLD INCOME IN 1989										
All income levels	2 956	6 549	6 549	9 396	9 396	5 747	8 773	3 014	15 615	15 615
Less than 10 percent	468	1 164	1 164	1 689	1 689	1 057	1 544	578	3 373	3 373
10 to 14 percent	494	1 104	1 104	1 621	1 621	1 090	1 486	500	2 493	2 493
15 to 19 percent	425	950	950	1 299	1 299	891	1 355	435	2 366	2 366
20 to 24 percent	423	977	977	1 456	1 456	824	1 361	450	1 935	1 935
25 to 29 percent	439	790	790	960	960	634	970	335	1 599	1 599
30 to 34 percent	249	476	476	717	717	434	644	251	1 172	1 172
35 to 49 percent	316	581	581	857	857	492	888	323	1 450	1 450
50 percent or more	135	487	487	722	722	281	511	128	1 137	1 137
Not computed	7	20	20	75	75	44	14	14	90	90
Median	21.0	20.2	20.2	20.2	20.2	19.0	20.0	19.9	19.0	19.0
Less than $20,000	196	1 050	1 050	1 084	1 084	507	978	490	2 747	2 747
Less than 20 percent	–	138	138	65	65	90	112	68	381	381
20 to 24 percent	8	212	212	145	145	61	175	74	415	415
25 to 29 percent	43	126	126	108	108	46	100	54	396	396
30 to 34 percent	32	51	51	98	98	68	73	61	318	318
35 percent or more	106	503	503	600	600	205	504	219	1 147	1 147
Not computed	7	20	20	68	68	37	14	14	90	90
Median	39.8	33.8	33.8	39.1	39.1	32.8	36.3	33.4	32.1	32.1
$20,000 to $34,999	320	1 316	1 316	1 136	1 136	798	1 337	566	2 998	2 998
Less than 20 percent	89	620	620	508	508	431	633	316	1 493	1 493
20 to 24 percent	65	137	137	196	196	27	201	88	279	279
25 to 29 percent	33	149	149	106	106	79	77	31	290	290
30 to 34 percent	20	109	109	87	87	44	78	32	138	138
35 percent or more	113	301	301	232	232	217	348	99	798	798
Not computed	–	–	–	7	7	–	–	–	–	–
Median	25.9	21.4	21.4	21.4	21.4	18.9	20.9	18.8	20.1	20.1
$35,000 to $49,999	588	1 555	1 555	1 255	1 255	1 283	1 942	623	3 562	3 562
Less than 20 percent	193	776	776	618	618	496	842	282	1 651	1 651
20 to 24 percent	53	150	150	201	201	153	216	74	429	429
25 to 29 percent	150	247	247	94	94	182	283	110	438	438
30 to 34 percent	70	183	183	80	80	205	236	66	510	510
35 percent or more	122	199	199	262	262	247	365	91	534	534
Not computed	–	–	–	–	–	–	–	–	–	–
Median	26.6	20.0	20.0	20.2	20.2	24.8	23.0	22.0	21.5	21.5
$50,000 or more	1 852	2 628	2 628	5 921	5 921	3 159	4 516	1 335	6 308	6 308
Less than 20 percent	1 105	1 684	1 684	3 418	3 418	2 021	2 798	847	4 707	4 707
20 to 24 percent	297	478	478	914	914	583	769	214	812	812
25 to 29 percent	213	268	268	652	652	327	510	140	475	475
30 to 34 percent	127	133	133	452	452	117	257	92	206	206
35 percent or more	110	65	65	485	485	104	182	42	108	108
Not computed	–	–	–	–	–	7	–	–	–	–
Median	17.4	16.0	16.0	17.2	17.2	16.0	16.4	15.8	13.0	13.0
Specified renter-occupied housing units	**292**	**5 158**	**5 158**	**792**	**792**	**5 130**	**4 218**	**3 134**	**21 958**	**21 958**
HOUSEHOLD INCOME IN 1989 BY GROSS RENT AS A PERCENTAGE OF HOUSEHOLD INCOME IN 1989										
All income levels	292	5 158	5 158	792	792	5 130	4 218	3 134	21 958	21 958
Less than 10 percent	7	209	209	31	31	123	112	88	941	941
10 to 14 percent	31	602	602	122	122	511	507	352	2 702	2 702
15 to 19 percent	39	890	890	85	85	970	653	529	3 222	3 222
20 to 24 percent	65	813	813	181	181	1 017	708	536	2 646	2 646
25 to 29 percent	25	692	692	75	75	842	599	433	2 737	2 737
30 to 34 percent	45	351	351	70	70	385	352	272	2 121	2 121
35 to 49 percent	43	524	524	74	74	603	403	297	2 814	2 814
50 percent or more	14	805	805	43	43	599	602	464	3 774	3 774
Not computed	23	272	272	111	111	80	282	163	1 001	1 001
Median	24.4	24.6	24.6	22.8	22.8	24.5	24.9	24.8	26.8	26.8
Less than $10,000	22	1 184	1 184	127	127	813	588	511	5 694	5 694
Less than 20 percent	–	64	64	55	55	8	10	10	195	195
20 to 24 percent	7	73	73	20	20	98	27	27	307	307
25 to 29 percent	–	135	135	–	–	213	64	64	522	522
30 to 34 percent	–	73	73	7	7	59	18	18	516	516
35 percent or more	7	678	678	38	38	414	410	376	3 577	3 577
Not computed	8	161	161	7	7	21	59	16	577	577
Median	37.5	50.0+	50.0+	21.3	21.3	39.1	50.0+	50.0+	50.0+	50.0+
$10,000 to $19,999	47	939	939	138	138	930	566	414	4 415	4 415
Less than 20 percent	11	75	75	46	46	49	43	28	341	341
20 to 24 percent	18	44	44	32	32	58	51	46	304	304
25 to 29 percent	–	150	150	–	–	142	40	40	562	562
30 to 34 percent	–	112	112	–	–	87	26	26	671	671
35 percent or more	12	496	496	31	31	583	382	262	2 418	2 418
Not computed	6	62	62	29	29	11	24	12	119	119
Median	22.6	38.1	38.1	21.3	21.3	41.1	42.6	39.9	37.0	37.0
$20,000 to $34,999	73	1 380	1 380	84	84	1 420	1 397	995	6 031	6 031
Less than 20 percent	7	280	280	16	16	260	217	173	1 755	1 755
20 to 24 percent	5	462	462	7	7	353	281	214	1 303	1 303
25 to 29 percent	4	335	335	–	–	375	323	224	1 359	1 359
30 to 34 percent	37	133	133	36	36	222	297	217	914	914
35 percent or more	20	141	141	14	14	197	213	123	559	559
Not computed	–	29	29	11	11	13	66	44	141	141
Median	32.8	24.3	24.3	31.9	31.9	26.2	27.6	27.0	24.6	24.6
$35,000 or more	150	1 655	1 655	443	443	1 967	1 667	1 214	5 818	5 818
Less than 20 percent	59	1 282	1 282	121	121	1 287	1 002	758	4 574	4 574
20 to 24 percent	35	234	234	122	122	508	349	249	732	732
25 to 29 percent	21	72	72	75	75	112	172	105	294	294
30 to 34 percent	8	33	33	27	27	17	11	11	20	20
35 percent or more	18	14	14	34	34	8	–	–	34	34
Not computed	9	20	20	64	64	35	133	91	164	164
Median	21.6	16.1	16.1	22.8	22.8	17.8	17.5	17.4	15.1	15.1

TIPSII [UPF] GH209 CENSUS90 71580800 07/22/93 9:14 AM MACHINE: C DATA:CENSUS90*H2TIPSDA09. 07/14/93 15:05:23 TAPE: NONE FRAME: 195
TSF:CENSUS90*92. 07/14/93 15:06:19 UTF:CENSUS90*93. 07/14/93 15:06:19 META:CENSUS90*H2TABLES09. 07/14/93 15:22:01

Table 82. **Household Income Characteristics: 1990**—Con.

[Data based on sample and subject to sampling variability, see text. For definitions of terms and meanings of symbols, see text]

Place and [In Selected States] County Subdivision [10,000 or More Persons]	Waterford town	Watertown town	West Hartford town	West Hartford CDP	West Haven city	West Haven town	Westport town	Westport CDP	Wethersfield town	Wethersfield CDP
Specified owner-occupied housing units	**5 101**	**4 985**	**15 715**	**15 715**	**9 462**	**9 462**	**6 847**	**6 841**	**7 629**	**7 629**
HOUSEHOLD INCOME IN 1989 BY SELECTED MONTHLY OWNER COSTS AS A PERCENTAGE OF HOUSEHOLD INCOME IN 1989										
All income levels	5 101	4 985	15 715	15 715	9 462	9 462	6 847	6 841	7 629	7 629
Less than 10 percent	1 402	984	3 438	3 438	1 412	1 412	1 268	1 262	1 898	1 898
10 to 14 percent	1 041	956	3 207	3 207	1 569	1 569	1 124	1 124	1 371	1 371
15 to 19 percent	624	746	2 429	2 429	1 602	1 602	1 128	1 128	1 192	1 192
20 to 24 percent	527	685	1 819	1 819	1 210	1 210	761	761	1 020	1 020
25 to 29 percent	497	526	1 497	1 497	1 045	1 045	625	625	707	707
30 to 34 percent	305	391	1 051	1 051	693	693	531	531	471	471
35 to 49 percent	458	439	1 166	1 166	1 185	1 185	734	734	595	595
50 percent or more	217	258	1 038	1 038	701	701	664	664	331	331
Not computed	30	–	70	70	45	45	12	12	44	44
Median	15.7	18.7	17.4	17.4	20.5	20.5	19.5	19.6	17.2	17.2
Less than $20,000	837	581	1 703	1 703	1 493	1 493	413	413	1 017	1 017
Less than 20 percent	306	48	108	108	152	152	6	6	108	108
20 to 24 percent	64	108	215	215	141	141	33	33	230	230
25 to 29 percent	117	124	170	170	169	169	23	23	169	169
30 to 34 percent	47	44	245	245	122	122	37	37	104	104
35 percent or more	273	257	895	895	864	864	309	309	367	367
Not computed	30	–	70	70	45	45	5	5	39	39
Median	26.4	31.2	38.1	38.1	40.1	40.1	50.0+	50.0+	29.5	29.5
$20,000 to $34,999	926	799	2 030	2 030	1 703	1 703	536	536	1 423	1 423
Less than 20 percent	576	385	868	868	785	785	168	168	844	844
20 to 24 percent	54	94	323	323	270	270	65	65	151	151
25 to 29 percent	42	38	238	238	151	151	69	69	75	75
30 to 34 percent	47	27	178	178	102	102	69	69	77	77
35 percent or more	207	255	423	423	395	395	165	165	276	276
Not computed	–	–	–	–	–	–	–	–	–	–
Median	14.4	20.8	22.3	22.3	21.2	21.2	27.5	27.5	18.2	18.2
$35,000 to $49,999	1 109	1 035	2 536	2 536	2 204	2 204	608	602	1 349	1 349
Less than 20 percent	696	429	1 445	1 445	963	963	220	214	822	822
20 to 24 percent	89	204	234	234	207	207	74	74	130	130
25 to 29 percent	105	147	180	180	270	270	56	56	124	124
30 to 34 percent	88	142	220	220	294	294	40	40	149	149
35 percent or more	131	113	457	457	470	470	218	218	124	124
Not computed	–	–	–	–	–	–	–	–	–	–
Median	13.8	22.2	17.6	17.6	23.4	23.4	25.9	26.2	16.5	16.5
$50,000 or more	2 229	2 570	9 446	9 446	4 062	4 062	5 290	5 290	3 840	3 840
Less than 20 percent	1 489	1 824	6 653	6 653	2 683	2 683	3 126	3 126	2 687	2 687
20 to 24 percent	320	279	1 047	1 047	592	592	589	589	509	509
25 to 29 percent	233	217	909	909	455	455	477	477	339	339
30 to 34 percent	123	178	408	408	175	175	385	385	141	141
35 percent or more	64	72	429	429	157	157	706	706	159	159
Not computed	–	–	–	–	–	–	7	7	5	5
Median	13.9	13.9	13.9	13.9	15.7	15.7	17.4	17.4	13.1	13.1
Specified renter-occupied housing units	**1 047**	**1 556**	**6 302**	**6 302**	**9 344**	**9 344**	**1 569**	**1 569**	**2 143**	**2 143**
HOUSEHOLD INCOME IN 1989 BY GROSS RENT AS A PERCENTAGE OF HOUSEHOLD INCOME IN 1989										
All income levels	1 047	1 556	6 302	6 302	9 344	9 344	1 569	1 569	2 143	2 143
Less than 10 percent	23	66	171	171	300	300	51	51	64	64
10 to 14 percent	158	216	490	490	790	790	209	209	150	150
15 to 19 percent	100	265	1 030	1 030	1 482	1 482	155	155	348	348
20 to 24 percent	204	220	1 034	1 034	1 579	1 579	329	329	310	310
25 to 29 percent	112	196	807	807	1 202	1 202	205	205	333	333
30 to 34 percent	110	101	579	579	696	696	172	172	172	172
35 to 49 percent	170	177	797	797	1 350	1 350	198	198	324	324
50 percent or more	65	219	1 082	1 082	1 596	1 596	145	145	355	355
Not computed	105	96	312	312	349	349	105	105	87	87
Median	24.7	24.2	26.7	26.7	26.4	26.4	24.8	24.8	27.3	27.3
Less than $10,000	116	330	837	837	1 634	1 634	112	112	533	533
Less than 20 percent	–	15	12	12	41	41	–	–	41	41
20 to 24 percent	10	35	18	18	119	119	12	12	62	62
25 to 29 percent	10	19	58	58	151	151	6	6	121	121
30 to 34 percent	–	27	55	55	70	70	13	13	25	25
35 percent or more	48	206	617	617	1 081	1 081	54	54	260	260
Not computed	48	28	77	77	172	172	27	27	24	24
Median	50.0+	50.0+	50.0+	50.0+	50.0+	50.0+	38.4	38.4	35.7	35.7
$10,000 to $19,999	188	222	1 001	1 001	1 447	1 447	156	156	434	434
Less than 20 percent	22	35	14	14	25	25	–	–	22	22
20 to 24 percent	14	12	86	86	62	62	20	20	–	–
25 to 29 percent	15	13	62	62	69	69	19	19	41	41
30 to 34 percent	22	24	50	50	136	136	6	6	35	35
35 percent or more	72	133	700	700	1 093	1 093	89	89	319	319
Not computed	43	5	89	89	62	62	22	22	17	17
Median	34.9	41.6	47.8	47.8	45.1	45.1	45.3	45.3	44.9	44.9
$20,000 to $34,999	331	409	1 800	1 800	3 128	3 128	280	280	512	512
Less than 20 percent	30	73	144	144	364	364	21	21	69	69
20 to 24 percent	78	85	330	330	803	803	27	27	100	100
25 to 29 percent	52	129	417	417	738	738	19	19	139	139
30 to 34 percent	62	43	345	345	404	404	68	68	107	107
35 percent or more	109	46	490	490	744	744	133	133	86	86
Not computed	–	33	74	74	75	75	12	12	11	11
Median	30.4	26.2	29.7	29.7	27.4	27.4	34.9	34.9	27.9	27.9
$35,000 or more	412	595	2 664	2 664	3 135	3 135	1 021	1 021	664	664
Less than 20 percent	229	424	1 521	1 521	2 142	2 142	394	394	430	430
20 to 24 percent	102	88	600	600	595	595	270	270	148	148
25 to 29 percent	35	35	270	270	244	244	161	161	32	32
30 to 34 percent	26	7	129	129	86	86	85	85	5	5
35 percent or more	6	11	72	72	28	28	67	67	14	14
Not computed	14	30	72	72	40	40	44	44	35	35
Median	18.0	16.2	18.7	18.7	17.4	17.4	21.7	21.7	17.9	17.9

TIPSII [UPF] GH209 CENSUS90 71580800 07/22/93 9:14 AM MACHINE: C DATA:CENSUS90*H2TIPSDA09. 07/14/93 15:05:23 TAPE: NONE FRAME: 196
TSF:CENSUS90*92. 07/14/93 15:06:19 UTF:CENSUS90*93. 07/14/93 15:06:19 META:CENSUS90*H2TABLES09. 07/14/93 15:22:01

Table 82. **Household Income Characteristics: 1990**—Con.

[Data based on sample and subject to sampling variability, see text. For definitions of terms and meanings of symbols, see text]

Place and [In Selected States] County Subdivision [10,000 or More Persons]	Willimantic CDP	Wilton town	Winchester town	Windham town	Windsor town	Windsor Locks town	Windsor Locks CDP	Wolcott town	Milford city
Specified owner-occupied housing units	**1 625**	**4 239**	**2 062**	**2 919**	**7 146**	**3 239**	**3 239**	**3 788**	**12 494**
HOUSEHOLD INCOME IN 1989 BY SELECTED MONTHLY OWNER COSTS AS A PERCENTAGE OF HOUSEHOLD INCOME IN 1989									
All income levels	1 625	4 239	2 062	2 919	7 146	3 239	3 239	3 788	12 494
Less than 10 percent	303	745	289	637	1 291	861	861	882	1 900
10 to 14 percent	259	708	294	457	1 214	602	602	618	2 124
15 to 19 percent	208	639	343	351	1 018	518	518	559	2 076
20 to 24 percent	224	604	266	435	1 012	436	436	481	1 733
25 to 29 percent	159	426	326	343	1 018	292	292	442	1 361
30 to 34 percent	140	321	206	201	629	200	200	246	1 094
35 to 49 percent	285	409	234	411	555	213	213	331	1 270
50 percent or more	47	377	98	84	401	111	111	217	898
Not computed	–	10	6	–	8	6	6	12	38
Median	20.9	20.2	21.9	20.2	20.2	16.5	16.5	18.5	20.4
Less than $20,000	263	232	263	471	658	386	386	428	1 565
Less than 20 percent	46	22	33	97	127	120	120	77	126
20 to 24 percent	40	–	41	81	80	70	70	79	238
25 to 29 percent	21	20	44	55	60	11	11	42	196
30 to 34 percent	40	19	18	60	113	34	34	12	170
35 percent or more	116	161	121	178	270	145	145	206	803
Not computed	–	10	6	–	8	6	6	12	32
Median	33.1	50.0+	32.9	30.2	32.6	25.0	25.0	34.2	37.8
$20,000 to $34,999	363	288	378	621	1 050	536	536	544	2 184
Less than 20 percent	128	72	145	253	593	401	401	334	1 091
20 to 24 percent	28	34	75	55	110	44	44	28	286
25 to 29 percent	23	52	23	58	70	12	12	38	148
30 to 34 percent	38	7	32	46	60	23	23	23	188
35 percent or more	146	123	103	209	217	56	56	121	471
Not computed	–	–	–	–	–	–	–	–	–
Median	30.3	28.7	22.9	25.2	17.5	14.4	14.4	17.0	20.0
$35,000 to $49,999	392	311	543	709	1 418	852	852	968	2 571
Less than 20 percent	206	129	190	365	551	417	417	410	1 130
20 to 24 percent	41	22	44	86	158	125	125	133	303
25 to 29 percent	48	19	134	116	227	140	140	146	275
30 to 34 percent	46	32	82	72	172	64	64	114	285
35 percent or more	51	109	93	70	310	106	106	165	578
Not computed	–	–	–	–	–	–	–	–	–
Median	18.8	26.2	26.4	19.2	25.0	20.4	20.4	22.8	22.6
$50,000 or more	607	3 408	878	1 118	4 020	1 465	1 465	1 848	6 174
Less than 20 percent	390	1 869	558	730	2 252	1 043	1 043	1 238	3 753
20 to 24 percent	115	548	106	213	664	197	197	241	906
25 to 29 percent	67	335	125	114	661	129	129	216	742
30 to 34 percent	16	263	74	23	284	79	79	97	451
35 percent or more	19	393	15	38	159	17	17	56	316
Not computed	–	–	–	–	–	–	–	–	6
Median	15.7	18.5	16.5	14.3	18.1	13.4	13.4	14.3	16.8
Specified renter-occupied housing units	**3 364**	**739**	**1 794**	**4 061**	**1 978**	**1 124**	**1 124**	**509**	**4 473**
HOUSEHOLD INCOME IN 1989 BY GROSS RENT AS A PERCENTAGE OF HOUSEHOLD INCOME IN 1989									
All income levels	3 364	739	1 794	4 061	1 978	1 124	1 124	509	4 473
Less than 10 percent	126	35	60	180	54	22	22	7	45
10 to 14 percent	330	104	269	387	180	131	131	48	365
15 to 19 percent	528	78	273	601	402	220	220	100	762
20 to 24 percent	405	101	285	559	298	195	195	104	822
25 to 29 percent	494	129	237	585	285	167	167	74	630
30 to 34 percent	307	85	148	362	190	89	89	27	380
35 to 49 percent	438	94	157	511	226	149	149	62	628
50 percent or more	662	62	287	722	213	99	99	55	636
Not computed	74	51	78	154	130	52	52	32	205
Median	27.6	26.0	24.5	26.9	24.8	24.2	24.2	24.0	26.1
Less than $10,000	941	83	323	1 145	247	173	173	117	647
Less than 20 percent	12	–	–	35	16	6	6	14	35
20 to 24 percent	35	18	15	49	22	14	14	30	55
25 to 29 percent	174	11	25	206	45	38	38	7	106
30 to 34 percent	75	5	44	84	14	8	8	13	43
35 percent or more	596	25	208	664	121	86	86	53	321
Not computed	49	24	31	107	29	21	21	–	87
Median	50.0+	30.5	50.0+	50.0+	45.7	41.2	41.2	32.9	47.2
$10,000 to $19,999	790	78	364	926	208	141	141	61	592
Less than 20 percent	54	–	17	72	–	6	6	–	8
20 to 24 percent	92	–	39	108	11	6	6	11	53
25 to 29 percent	93	38	56	106	18	12	12	6	81
30 to 34 percent	128	8	58	152	17	8	8	8	32
35 percent or more	423	32	187	470	141	91	91	20	403
Not computed	–	–	7	18	21	18	18	16	15
Median	36.0	30.6	36.0	35.5	45.7	45.8	45.8	33.4	49.1
$20,000 to $34,999	926	128	441	1 154	536	286	286	118	1 137
Less than 20 percent	339	–	113	375	48	16	16	12	122
20 to 24 percent	209	9	128	315	66	62	62	27	153
25 to 29 percent	191	15	96	237	116	81	81	35	174
30 to 34 percent	99	30	29	121	130	54	54	–	181
35 percent or more	75	68	49	93	155	60	60	44	461
Not computed	13	6	26	13	21	13	13	–	46
Median	22.8	35.9	23.7	23.1	31.1	28.6	28.6	27.9	32.7
$35,000 or more	707	450	666	836	987	524	524	213	2 097
Less than 20 percent	579	217	472	686	572	345	345	129	1 007
20 to 24 percent	69	74	103	87	199	113	113	36	561
25 to 29 percent	36	65	60	36	106	36	36	26	269
30 to 34 percent	5	42	17	5	29	19	19	6	124
35 percent or more	6	31	–	6	22	11	11	–	79
Not computed	12	21	14	16	59	–	–	16	57
Median	14.8	19.8	16.3	14.7	18.5	18.0	18.0	18.2	20.1

TIPSII [UPF] GH209 CENSUS90 71580800 07/22/93 9:14 AM MACHINE: C DATA:CENSUS90*H2TIPSDA09. 07/14/93 15:05:23 TAPE: NONE FRAME: 197
TSF:CENSUS90*92. 07/14/93 15:06:19 UTF:CENSUS90*93. 07/14/93 15:06:19 META:CENSUS90*H2TABLES09. 07/14/93 15:22:01

Table 83. **Occupancy, Fuel, and Structural Characteristics of Housing Units by Race and Hispanic Origin of Householder: 1990**

[Threshold and complementary threshold are 1,000 persons. Data based on sample and subject to sampling variability, see text. For definitions of terms and meanings of symbols, see text]

Place and [In Selected States] County Subdivision [10,000 or More Persons]	Ansonia city		Ansonia town		Bloomfield town		Bridgeport city		
	White	Black	White	Black	White	Black	White	Black	Asian or Pacific Islander
Occupied housing units	**6 577**	**537**	**6 577**	**537**	**4 796**	**2 546**	**34 396**	**12 006**	**766**
TENURE									
Owner-occupied housing units	3 998	112	3 998	112	3 608	2 104	17 892	3 913	232
Renter-occupied housing units	2 579	425	2 579	425	1 188	442	16 504	8 093	534
YEAR STRUCTURE BUILT									
Owner-occupied housing units	**3 998**	**112**	**3 998**	**112**	**3 608**	**2 104**	**17 892**	**3 913**	**232**
1989 to March 1990	33	–	33	–	14	16	52	25	–
1985 to 1988	65	8	65	8	426	133	817	319	26
1980 to 1984	72	–	72	–	288	113	524	200	21
1970 to 1979	322	–	322	–	374	202	1 557	307	5
1960 to 1969	715	15	715	15	725	609	1 959	704	32
1950 to 1959	995	20	995	20	1 099	688	3 364	477	25
1940 to 1949	336	29	336	29	285	164	3 380	637	22
1939 or earlier	1 460	40	1 460	40	397	179	6 239	1 244	101
Renter-occupied housing units	**2 579**	**425**	**2 579**	**425**	**1 188**	**442**	**16 504**	**8 093**	**534**
1989 to March 1990	16	–	16	–	–	–	187	108	–
1985 to 1988	123	13	123	13	4	11	649	376	18
1980 to 1984	70	12	70	12	223	74	1 013	516	29
1970 to 1979	277	80	277	80	362	103	1 671	639	35
1960 to 1969	270	107	270	107	357	77	2 487	1 068	117
1950 to 1959	221	58	221	58	104	53	2 061	1 365	55
1940 to 1949	211	16	211	16	76	70	2 552	1 250	64
1939 or earlier	1 391	139	1 391	139	62	54	5 884	2 771	216
BEDROOMS									
Owner-occupied housing units	**3 998**	**112**	**3 998**	**112**	**3 608**	**2 104**	**17 892**	**3 913**	**232**
None	10	–	10	–	–	–	105	12	–
1	51	–	51	–	100	56	1 701	217	12
2	1 075	32	1 075	32	786	390	6 773	1 120	39
3	2 224	43	2 224	43	1 756	1 269	6 986	1 774	140
4	523	37	523	37	826	314	1 702	602	27
5 or more	115	–	115	–	140	75	625	188	14
Renter-occupied housing units	**2 579**	**425**	**2 579**	**425**	**1 188**	**442**	**16 504**	**8 093**	**534**
None	117	9	117	9	42	–	872	319	29
1	497	47	497	47	504	83	5 311	2 155	159
2	1 438	215	1 438	215	547	204	7 580	3 644	271
3	492	154	492	154	59	110	2 346	1 638	64
4	23	–	23	–	24	26	243	261	11
5 or more	12	–	12	–	12	19	152	76	–
SOURCE OF WATER									
Public system or private company	6 098	518	6 098	518	4 026	2 452	34 365	11 948	766
Individual drilled well	428	19	428	19	693	86	24	19	–
Individual dug well	51	–	51	–	69	8	7	27	–
Some other source	–	–	–	–	8	–	–	12	–
SEWAGE DISPOSAL									
Public sewer	6 494	529	6 494	529	3 862	2 395	33 887	11 828	751
Septic tank or cesspool	83	8	83	8	934	137	331	124	15
Other means	–	–	–	–	–	14	178	54	–
KITCHEN FACILITIES									
Complete kitchen facilities	6 529	520	6 529	520	4 796	2 537	34 099	11 907	757
Lacking complete kitchen facilities	48	17	48	17	–	9	297	99	9
HOUSE HEATING FUEL									
Utility gas	3 335	192	3 335	192	1 528	1 057	15 314	6 264	345
Bottled, tank, or LP gas	45	–	45	–	81	99	652	272	21
Electricity	460	65	460	65	870	223	3 290	1 350	66
Fuel oil, kerosene, etc.	2 684	239	2 684	239	2 274	1 132	14 844	3 949	320
Coal or coke	9	–	9	–	–	8	31	–	–
Wood	27	–	27	–	27	10	11	–	–
Solar energy	–	–	–	–	–	–	8	–	–
Other fuel	7	–	7	–	16	5	140	94	–
No fuel used	10	41	10	41	–	12	106	77	14
VEHICLES AVAILABLE									
None	649	196	649	196	396	153	7 064	4 004	93
1	2 137	154	2 137	154	1 698	889	14 169	4 574	383
2	2 681	125	2 681	125	1 844	965	10 065	2 623	190
3	773	33	773	33	582	447	2 271	603	60
4	271	6	271	6	207	72	679	142	32
5 or more	66	23	66	23	69	20	148	60	8
YEAR HOUSEHOLDER MOVED INTO UNIT									
Owner-occupied housing units	**3 998**	**112**	**3 998**	**112**	**3 608**	**2 104**	**17 892**	**3 913**	**232**
1989 to March 1990	201	–	201	–	195	150	979	334	50
1985 to 1988	517	14	517	14	981	745	4 237	1 266	152
1980 to 1984	471	15	471	15	478	239	2 354	585	8
1970 to 1979	743	43	743	43	616	521	3 518	1 094	22
1960 to 1969	817	16	817	16	628	321	2 110	316	–
1959 or earlier	1 249	24	1 249	24	710	128	4 694	318	–
Renter-occupied housing units	**2 579**	**425**	**2 579**	**425**	**1 188**	**442**	**16 504**	**8 093**	**534**
1989 to March 1990	665	156	665	156	197	152	5 291	2 785	208
1985 to 1988	1 114	87	1 114	87	485	161	5 381	2 737	292
1980 to 1984	331	104	331	104	268	71	2 499	1 232	26
1970 to 1979	218	59	218	59	193	38	1 913	974	8
1960 to 1969	125	19	125	19	45	20	769	231	–
1959 or earlier	126	–	126	–	–	–	651	134	–
PLUMBING FACILITIES BY PERSONS PER ROOM									
Owner-occupied housing units	**3 998**	**112**	**3 998**	**112**	**3 608**	**2 104**	**17 892**	**3 913**	**232**
Lacking complete plumbing facilities	9	6	9	6	–	–	36	15	–
1.01 or more	–	–	–	–	–	–	–	–	–
Renter-occupied housing units	**2 579**	**425**	**2 579**	**425**	**1 188**	**442**	**16 504**	**8 093**	**534**
Lacking complete plumbing facilities	50	11	50	11	7	–	148	65	9
1.01 or more	–	–	–	–	–	–	22	11	–

TIPSII [UPF] GH209 CENSUS90 71580800 07/22/93 9:14 AM MACHINE: C DATA:CENSUS90*H2TIPSDA09. 07/14/93 15:05:23 TAPE: NONE FRAME: 198
TSF:CENSUS90*92. 07/14/93 15:06:19 UTF:CENSUS90*93. 07/14/93 15:06:19 META:CENSUS90*H2TABLES09. 07/14/93 15:22:01

Table 83. **Occupancy, Fuel, and Structural Characteristics of Housing Units by Race and Hispanic Origin of Householder: 1990**—Con.

[Threshold and complementary threshold are 1,000 persons. Data based on sample and subject to sampling variability, see text. For definitions of terms and meanings of symbols, see text]

Place and [In Selected States] County Subdivision [10,000 or More Persons]	Bridgeport city—Con.		Bridgeport town					Bristol city	
	Hispanic origin (of any race)	White, not of Hispanic origin	White	Black	Asian or Pacific Islander	Hispanic origin (of any race)	White, not of Hispanic origin	White	Black
Occupied housing units	**10 551**	**29 206**	**34 396**	**12 006**	**766**	**10 551**	**29 206**	**23 202**	**367**
TENURE									
Owner-occupied housing units	2 310	16 623	17 892	3 913	232	2 310	16 623	14 666	127
Renter-occupied housing units	8 241	12 583	16 504	8 093	534	8 241	12 583	8 536	240
YEAR STRUCTURE BUILT									
Owner-occupied housing units	**2 310**	**16 623**	**17 892**	**3 913**	**232**	**2 310**	**16 623**	**14 666**	**127**
1989 to March 1990	–	52	52	25	–	–	52	246	8
1985 to 1988	195	729	817	319	26	195	729	1 649	6
1980 to 1984	109	460	524	200	21	109	460	1 063	7
1970 to 1979	151	1 440	1 557	307	5	151	1 440	1 738	23
1960 to 1969	210	1 821	1 959	704	32	210	1 821	2 558	42
1950 to 1959	256	3 165	3 364	477	25	256	3 165	2 926	15
1940 to 1949	507	3 073	3 380	637	22	507	3 073	1 763	13
1939 or earlier	882	5 883	6 239	1 244	101	882	5 883	2 723	13
Renter-occupied housing units	**8 241**	**12 583**	**16 504**	**8 093**	**534**	**8 241**	**12 583**	**8 536**	**240**
1989 to March 1990	231	147	187	108	–	231	147	150	–
1985 to 1988	357	432	649	376	18	357	432	736	26
1980 to 1984	361	916	1 013	516	29	361	916	597	10
1970 to 1979	584	1 417	1 671	639	35	584	1 417	1 596	65
1960 to 1969	917	2 001	2 487	1 068	117	917	2 001	1 161	77
1950 to 1959	948	1 521	2 061	1 365	55	948	1 521	596	16
1940 to 1949	1 441	1 932	2 552	1 250	64	1 441	1 932	879	12
1939 or earlier	3 402	4 217	5 884	2 771	216	3 402	4 217	2 821	34
BEDROOMS									
Owner-occupied housing units	**2 310**	**16 623**	**17 892**	**3 913**	**232**	**2 310**	**16 623**	**14 666**	**127**
None	14	96	105	12	–	14	96	8	–
1	53	1 683	1 701	217	12	53	1 683	372	–
2	834	6 327	6 773	1 120	39	834	6 327	3 739	56
3	871	6 512	6 986	1 774	140	871	6 512	7 830	47
4	381	1 457	1 702	602	27	381	1 457	2 265	18
5 or more	157	548	625	188	14	157	548	452	6
Renter-occupied housing units	**8 241**	**12 583**	**16 504**	**8 093**	**534**	**8 241**	**12 583**	**8 536**	**240**
None	232	744	872	319	29	232	744	177	5
1	1 749	4 447	5 311	2 155	159	1 749	4 447	3 192	65
2	3 984	5 774	7 580	3 644	271	3 984	5 774	3 934	117
3	1 956	1 379	2 346	1 638	64	1 956	1 379	1 098	48
4	201	168	243	261	11	201	168	123	–
5 or more	119	71	152	76	–	119	71	12	5
SOURCE OF WATER									
Public system or private company	10 498	29 182	34 365	11 948	766	10 498	29 182	21 726	351
Individual drilled well	26	24	24	19	–	26	24	1 354	16
Individual dug well	11	–	7	27	–	11	–	122	–
Some other source	16	–	–	12	–	16	–	–	–
SEWAGE DISPOSAL									
Public sewer	10 124	28 880	33 887	11 828	751	10 124	28 880	21 600	351
Septic tank or cesspool	122	280	331	124	15	122	280	1 589	16
Other means	305	46	178	54	–	305	46	13	–
KITCHEN FACILITIES									
Complete kitchen facilities	10 276	29 035	34 099	11 907	757	10 276	29 035	23 157	367
Lacking complete kitchen facilities	275	171	297	99	9	275	171	45	–
HOUSE HEATING FUEL									
Utility gas	6 189	12 348	15 314	6 264	345	6 189	12 348	3 860	119
Bottled, tank, or LP gas	569	355	652	272	21	569	355	171	15
Electricity	748	2 945	3 290	1 350	66	748	2 945	5 890	101
Fuel oil, kerosene, etc.	2 926	13 319	14 844	3 949	320	2 926	13 319	12 779	132
Coal or coke	–	31	31	–	–	–	31	259	–
Wood	–	11	11	–	–	–	11	211	–
Solar energy	–	8	8	–	–	–	8	–	–
Other fuel	74	101	140	94	–	74	101	26	–
No fuel used	45	88	106	77	14	45	88	6	–
VEHICLES AVAILABLE									
None	3 978	5 120	7 064	4 004	93	3 978	5 120	1 856	38
1	3 729	12 271	14 169	4 574	383	3 729	12 271	7 453	141
2	2 206	9 059	10 065	2 623	190	2 206	9 059	9 839	147
3	506	1 991	2 271	603	60	506	1 991	2 946	38
4	115	617	679	142	32	115	617	823	3
5 or more	17	148	148	60	8	17	148	285	–
YEAR HOUSEHOLDER MOVED INTO UNIT									
Owner-occupied housing units	**2 310**	**16 623**	**17 892**	**3 913**	**232**	**2 310**	**16 623**	**14 666**	**127**
1989 to March 1990	277	790	979	334	50	277	790	997	22
1985 to 1988	894	3 771	4 237	1 266	152	894	3 771	4 059	21
1980 to 1984	514	2 080	2 354	585	8	514	2 080	1 858	5
1970 to 1979	504	3 244	3 518	1 094	22	504	3 244	2 886	61
1960 to 1969	66	2 086	2 110	316	–	66	2 086	2 189	18
1959 or earlier	55	4 652	4 694	318	–	55	4 652	2 677	–
Renter-occupied housing units	**8 241**	**12 583**	**16 504**	**8 093**	**534**	**8 241**	**12 583**	**8 536**	**240**
1989 to March 1990	3 955	3 368	5 291	2 785	208	3 955	3 368	2 728	111
1985 to 1988	2 648	4 086	5 381	2 737	292	2 648	4 086	3 193	90
1980 to 1984	881	2 091	2 499	1 232	26	881	2 091	1 208	12
1970 to 1979	572	1 686	1 913	974	8	572	1 686	1 012	21
1960 to 1969	105	748	769	231	–	105	748	202	6
1959 or earlier	80	604	651	134	–	80	604	193	–
PLUMBING FACILITIES BY PERSONS PER ROOM									
Owner-occupied housing units	**2 310**	**16 623**	**17 892**	**3 913**	**232**	**2 310**	**16 623**	**14 666**	**127**
Lacking complete plumbing facilities	12	24	36	15	–	12	24	18	–
1.01 or more	–	–	–	–	–	–	–	–	–
Renter-occupied housing units	**8 241**	**12 583**	**16 504**	**8 093**	**534**	**8 241**	**12 583**	**8 536**	**240**
Lacking complete plumbing facilities	154	62	148	65	9	154	62	17	–
1.01 or more	46	7	22	11	–	46	7	–	–

TIPSII [UPF] GH209 CENSUS90 71580800 07/22/93 9:14 AM MACHINE: C DATA:CENSUS90*H2TIPSDA09. 07/14/93 15:05:23 TAPE: NONE FRAME: 199
TSF:CENSUS90*92. 07/14/93 15:06:19 UTF:CENSUS90*93. 07/14/93 15:06:19 META:CENSUS90*H2TABLES09. 07/14/93 15:22:01

Table 83. **Occupancy, Fuel, and Structural Characteristics of Housing Units by Race and Hispanic Origin of Householder: 1990**—Con.

[Threshold and complementary threshold are 1,000 persons. Data based on sample and subject to sampling variability, see text. For definitions of terms and meanings of symbols, see text]

Place and [In Selected States] County Subdivision [10,000 or More Persons]	Bristol city—Con.		Bristol town				Central Manchester CDP		Cheshire town	
	Hispanic origin (of any race)	White, not of Hispanic origin	White	Black	Hispanic origin (of any race)	White, not of Hispanic origin	White	Black	White	Black
Occupied housing units	**461**	**22 955**	**23 202**	**367**	**461**	**22 955**	**12 265**	**370**	**8 213**	**48**
TENURE										
Owner-occupied housing units	145	14 569	14 666	127	145	14 569	7 042	48	6 989	48
Renter-occupied housing units	316	8 386	8 536	240	316	8 386	5 223	322	1 224	–
YEAR STRUCTURE BUILT										
Owner-occupied housing units	**145**	**14 569**	**14 666**	**127**	**145**	**14 569**	**7 042**	**48**	**6 989**	**48**
1989 to March 1990	–	246	246	8	–	246	15	–	80	–
1985 to 1988	10	1 639	1 649	6	10	1 639	64	6	895	18
1980 to 1984	12	1 051	1 063	7	12	1 051	137	–	572	–
1970 to 1979	38	1 719	1 738	23	38	1 719	384	–	1 321	–
1960 to 1969	20	2 541	2 558	42	20	2 541	444	7	1 271	–
1950 to 1959	17	2 917	2 926	15	17	2 917	1 845	12	1 797	23
1940 to 1949	27	1 743	1 763	13	27	1 743	2 025	17	485	7
1939 or earlier	21	2 713	2 723	13	21	2 713	2 128	6	568	–
Renter-occupied housing units	**316**	**8 386**	**8 536**	**240**	**316**	**8 386**	**5 223**	**322**	**1 224**	**–**
1989 to March 1990	–	150	150	–	–	150	34	–	37	–
1985 to 1988	24	720	736	26	24	720	160	21	107	–
1980 to 1984	–	597	597	10	–	597	133	9	48	–
1970 to 1979	77	1 546	1 596	65	77	1 546	552	16	297	–
1960 to 1969	40	1 147	1 161	77	40	1 147	788	52	268	–
1950 to 1959	62	579	596	16	62	579	519	37	145	–
1940 to 1949	62	855	879	12	62	855	560	27	126	–
1939 or earlier	51	2 792	2 821	34	51	2 792	2 477	160	196	–
BEDROOMS										
Owner-occupied housing units	**145**	**14 569**	**14 666**	**127**	**145**	**14 569**	**7 042**	**48**	**6 989**	**48**
None	–	8	8	–	–	8	–	–	–	–
1	9	363	372	–	9	363	243	–	100	–
2	53	3 720	3 739	56	53	3 720	1 789	23	974	8
3	54	7 787	7 830	47	54	7 787	3 962	13	3 337	26
4	29	2 239	2 265	18	29	2 239	879	12	2 204	14
5 or more	–	452	452	6	–	452	169	–	374	–
Renter-occupied housing units	**316**	**8 386**	**8 536**	**240**	**316**	**8 386**	**5 223**	**322**	**1 224**	**–**
None	–	177	177	5	–	177	170	–	9	–
1	35	3 171	3 192	65	35	3 171	1 517	30	352	–
2	173	3 863	3 934	117	173	3 863	2 453	177	461	–
3	100	1 048	1 098	48	100	1 048	993	92	280	–
4	8	115	123	–	8	115	72	23	114	–
5 or more	–	12	12	5	–	12	18	–	8	–
SOURCE OF WATER										
Public system or private company	447	21 485	21 726	351	447	21 485	12 147	370	6 160	32
Individual drilled well	14	1 348	1 354	16	14	1 348	118	–	1 769	16
Individual dug well	–	122	122	–	–	122	–	–	269	–
Some other source	–	–	–	–	–	–	–	–	15	–
SEWAGE DISPOSAL										
Public sewer	448	21 359	21 600	351	448	21 359	11 908	370	4 301	32
Septic tank or cesspool	6	1 583	1 589	16	6	1 583	357	–	3 901	16
Other means	7	13	13	–	7	13	–	–	11	–
KITCHEN FACILITIES										
Complete kitchen facilities	454	22 917	23 157	367	454	22 917	12 170	364	8 196	48
Lacking complete kitchen facilities	7	38	45	–	7	38	95	6	17	–
HOUSE HEATING FUEL										
Utility gas	165	3 766	3 860	119	165	3 766	4 236	102	663	8
Bottled, tank, or LP gas	19	171	171	15	19	171	73	15	95	–
Electricity	121	5 829	5 890	101	121	5 829	1 195	150	1 165	–
Fuel oil, kerosene, etc.	156	12 687	12 779	132	156	12 687	6 592	103	6 178	40
Coal or coke	–	259	259	–	–	259	6	–	6	–
Wood	–	211	211	–	–	211	61	–	82	–
Solar energy	–	–	–	–	–	–	18	–	15	–
Other fuel	–	26	26	–	–	26	60	–	9	–
No fuel used	–	6	6	–	–	6	24	–	–	–
VEHICLES AVAILABLE										
None	73	1 798	1 856	38	73	1 798	1 153	38	303	–
1	154	7 390	7 453	141	154	7 390	4 250	200	1 652	–
2	136	9 789	9 839	147	136	9 789	5 117	104	4 188	31
3	78	2 878	2 946	38	78	2 878	1 412	28	1 456	–
4	20	815	823	3	20	815	245	–	451	17
5 or more	–	285	285	–	–	285	88	–	163	–
YEAR HOUSEHOLDER MOVED INTO UNIT										
Owner-occupied housing units	**145**	**14 569**	**14 666**	**127**	**145**	**14 569**	**7 042**	**48**	**6 989**	**48**
1989 to March 1990	27	970	997	22	27	970	448	–	452	13
1985 to 1988	81	4 007	4 059	21	81	4 007	1 556	35	2 083	18
1980 to 1984	30	1 840	1 858	5	30	1 840	689	13	1 112	–
1970 to 1979	7	2 886	2 886	61	7	2 886	1 319	–	1 627	7
1960 to 1969	–	2 189	2 189	18	–	2 189	991	–	901	10
1959 or earlier	–	2 677	2 677	–	–	2 677	2 039	–	814	–
Renter-occupied housing units	**316**	**8 386**	**8 536**	**240**	**316**	**8 386**	**5 223**	**322**	**1 224**	**–**
1989 to March 1990	94	2 670	2 728	111	94	2 670	1 949	207	486	–
1985 to 1988	140	3 139	3 193	90	140	3 139	1 837	87	343	–
1980 to 1984	44	1 188	1 208	12	44	1 188	630	23	213	–
1970 to 1979	38	994	1 012	21	38	994	559	5	133	–
1960 to 1969	–	202	202	6	–	202	113	–	26	–
1959 or earlier	–	193	193	–	–	193	135	–	23	–
PLUMBING FACILITIES BY PERSONS PER ROOM										
Owner-occupied housing units	**145**	**14 569**	**14 666**	**127**	**145**	**14 569**	**7 042**	**48**	**6 989**	**48**
Lacking complete plumbing facilities	–	18	18	–	–	18	7	–	11	–
1.01 or more	–	–	–	–	–	–	–	–	–	–
Renter-occupied housing units	**316**	**8 386**	**8 536**	**240**	**316**	**8 386**	**5 223**	**322**	**1 224**	**–**
Lacking complete plumbing facilities	7	10	17	–	7	10	74	–	–	–
1.01 or more	–	–	–	–	–	–	9	–	–	–

TIPSII [UPF] GH209 CENSUS90 71580800 07/22/93 9:14 AM MACHINE: C DATA:CENSUS90*H2TIPSDA09. 07/14/93 15:05:23 TAPE: NONE FRAME: 200
TSF:CENSUS90*92. 07/14/93 15:06:19 UTF:CENSUS90*93. 07/14/93 15:06:19 META:CENSUS90*H2TABLES09. 07/14/93 15:22:01

Table 83. **Occupancy, Fuel, and Structural Characteristics of Housing Units by Race and Hispanic Origin of Householder: 1990**—Con.

[Threshold and complementary threshold are 1,000 persons. Data based on sample and subject to sampling variability, see text. For definitions of terms and meanings of symbols, see text]

Place and [In Selected States] County Subdivision [10,000 or More Persons]	Conning Towers-Nautilus Park CDP	Danbury city					Danbury town		
	White	White	Black	Asian or Pacific Islander	Hispanic origin (of any race)	White, not of Hispanic origin	White	Black	Asian or Pacific Islander
Occupied housing units	**2 429**	**21 961**	**1 178**	**506**	**1 268**	**21 113**	**21 961**	**1 178**	**506**
TENURE									
Owner-occupied housing units	390	13 859	367	163	328	13 603	13 859	367	163
Renter-occupied housing units	2 039	8 102	811	343	940	7 510	8 102	811	343
YEAR STRUCTURE BUILT									
Owner-occupied housing units	**390**	**13 859**	**367**	**163**	**328**	**13 603**	**13 859**	**367**	**163**
1989 to March 1990	4	102	–	4	19	102	102	–	4
1985 to 1988	22	1 368	48	17	12	1 361	1 368	48	17
1980 to 1984	62	1 262	20	59	36	1 226	1 262	20	59
1970 to 1979	83	2 482	91	41	87	2 420	2 482	91	41
1960 to 1969	75	3 145	116	20	60	3 095	3 145	116	20
1950 to 1959	63	2 416	21	9	65	2 351	2 416	21	9
1940 to 1949	22	1 043	15	–	15	1 028	1 043	15	–
1939 or earlier	59	2 041	56	13	34	2 020	2 041	56	13
Renter-occupied housing units	**2 039**	**8 102**	**811**	**343**	**940**	**7 510**	**8 102**	**811**	**343**
1989 to March 1990	–	60	–	–	–	60	60	–	–
1985 to 1988	171	861	84	28	89	803	861	84	28
1980 to 1984	56	968	84	44	104	903	968	84	44
1970 to 1979	391	1 372	176	26	76	1 320	1 372	176	26
1960 to 1969	789	926	27	53	75	881	926	27	53
1950 to 1959	285	764	130	12	129	658	764	130	12
1940 to 1949	291	570	32	51	59	523	570	32	51
1939 or earlier	56	2 581	278	129	408	2 362	2 581	278	129
BEDROOMS									
Owner-occupied housing units	**390**	**13 859**	**367**	**163**	**328**	**13 603**	**13 859**	**367**	**163**
None	–	43	–	–	–	43	43	–	–
1	17	624	8	–	7	617	624	8	–
2	157	3 502	48	27	91	3 437	3 502	48	27
3	162	6 116	167	77	162	5 995	6 116	167	77
4	48	3 013	123	43	62	2 956	3 013	123	43
5 or more	6	561	21	16	6	555	561	21	16
Renter-occupied housing units	**2 039**	**8 102**	**811**	**343**	**940**	**7 510**	**8 102**	**811**	**343**
None	2	577	47	7	79	529	577	47	7
1	56	2 369	230	166	372	2 132	2 369	230	166
2	572	3 362	390	144	285	3 183	3 362	390	144
3	1 125	1 555	123	19	192	1 434	1 555	123	19
4	284	199	21	7	5	199	199	21	7
5 or more	–	40	–	–	7	33	40	–	–
SOURCE OF WATER									
Public system or private company	2 429	15 622	1 020	442	1 139	14 881	15 622	1 020	442
Individual drilled well	–	5 919	133	64	114	5 827	5 919	133	64
Individual dug well	–	384	25	–	15	369	384	25	–
Some other source	–	36	–	–	–	36	36	–	–
SEWAGE DISPOSAL									
Public sewer	2 253	13 549	963	400	1 081	12 851	13 549	963	400
Septic tank or cesspool	176	8 304	204	86	162	8 175	8 304	204	86
Other means	–	108	11	20	25	87	108	11	20
KITCHEN FACILITIES									
Complete kitchen facilities	2 425	21 792	1 163	502	1 213	20 972	21 792	1 163	502
Lacking complete kitchen facilities	4	169	15	4	55	141	169	15	4
HOUSE HEATING FUEL									
Utility gas	75	4 508	328	154	507	4 165	4 508	328	154
Bottled, tank, or LP gas	79	369	7	9	57	342	369	7	9
Electricity	280	6 858	395	185	374	6 587	6 858	395	185
Fuel oil, kerosene, etc.	1 950	10 032	414	153	315	9 825	10 032	414	153
Coal or coke	–	–	–	–	–	–	–	–	–
Wood	14	147	–	–	–	147	147	–	–
Solar energy	7	–	–	–	–	–	–	–	–
Other fuel	18	14	–	–	–	14	14	–	–
No fuel used	6	33	34	5	15	33	33	34	5
VEHICLES AVAILABLE									
None	26	1 645	299	61	263	1 490	1 645	299	61
1	978	6 939	327	217	446	6 656	6 939	327	217
2	1 194	9 161	297	160	390	8 883	9 161	297	160
3	158	2 926	165	53	108	2 855	2 926	165	53
4	73	865	78	10	35	830	865	78	10
5 or more	–	425	12	5	26	399	425	12	5
YEAR HOUSEHOLDER MOVED INTO UNIT									
Owner-occupied housing units	**390**	**13 859**	**367**	**163**	**328**	**13 603**	**13 859**	**367**	**163**
1989 to March 1990	10	1 155	24	41	60	1 122	1 155	24	41
1985 to 1988	103	3 859	155	80	106	3 782	3 859	155	80
1980 to 1984	111	1 901	46	22	35	1 866	1 901	46	22
1970 to 1979	87	2 898	85	7	68	2 841	2 898	85	7
1960 to 1969	52	2 156	41	–	44	2 117	2 156	41	–
1959 or earlier	27	1 890	16	13	15	1 875	1 890	16	13
Renter-occupied housing units	**2 039**	**8 102**	**811**	**343**	**940**	**7 510**	**8 102**	**811**	**343**
1989 to March 1990	1 011	2 939	293	142	402	2 688	2 939	293	142
1985 to 1988	990	2 979	287	155	420	2 727	2 979	287	155
1980 to 1984	24	1 149	84	46	82	1 093	1 149	84	46
1970 to 1979	10	735	101	–	36	702	735	101	–
1960 to 1969	–	189	46	–	–	189	189	46	–
1959 or earlier	4	111	–	–	–	111	111	–	–
PLUMBING FACILITIES BY PERSONS PER ROOM									
Owner-occupied housing units	**390**	**13 859**	**367**	**163**	**328**	**13 603**	**13 859**	**367**	**163**
Lacking complete plumbing facilities	–	48	–	–	–	48	48	–	–
1.01 or more	–	–	–	–	–	–	–	–	–
Renter-occupied housing units	**2 039**	**8 102**	**811**	**343**	**940**	**7 510**	**8 102**	**811**	**343**
Lacking complete plumbing facilities	–	73	9	4	47	52	73	9	4
1.01 or more	–	–	9	4	23	–	–	9	4

TIPSII [UPF] GH209 CENSUS90 71580800 07/22/93 9:14 AM MACHINE: C DATA:CENSUS90*H2TIPSDA09. 07/14/93 15:05:23 TAPE: NONE FRAME: 201
TSF:CENSUS90*92. 07/14/93 15:06:19 UTF:CENSUS90*93. 07/14/93 15:06:19 META:CENSUS90*H2TABLES09. 07/14/93 15:22:01

Table 83. **Occupancy, Fuel, and Structural Characteristics of Housing Units by Race and Hispanic Origin of Householder: 1990**—Con.

[Threshold and complementary threshold are 1,000 persons. Data based on sample and subject to sampling variability, see text. For definitions of terms and meanings of symbols, see text]

Place and [In Selected States] County Subdivision [10,000 or More Persons]	Danbury town—Con.		East Hartford town					East Hartford CDP		
	Hispanic origin (of any race)	White, not of Hispanic origin	White	Black	Asian or Pacific Islander	Hispanic origin (of any race)	White, not of Hispanic origin	White	Black	Asian or Pacific Islander
Occupied housing units	**1 268**	**21 113**	**18 115**	**1 482**	**302**	**816**	**17 668**	**18 115**	**1 482**	**302**
TENURE										
Owner-occupied housing units	328	13 603	11 529	319	129	292	11 346	11 529	319	129
Renter-occupied housing units	940	7 510	6 586	1 163	173	524	6 322	6 586	1 163	173
YEAR STRUCTURE BUILT										
Owner-occupied housing units	**328**	**13 603**	**11 529**	**319**	**129**	**292**	**11 346**	**11 529**	**319**	**129**
1989 to March 1990	19	102	188	8	–	–	188	188	8	–
1985 to 1988	12	1 361	428	16	28	18	410	428	16	28
1980 to 1984	36	1 226	226	26	–	–	226	226	26	–
1970 to 1979	87	2 420	812	28	34	8	804	812	28	34
1960 to 1969	60	3 095	2 720	88	54	71	2 678	2 720	88	54
1950 to 1959	65	2 351	3 509	96	4	67	3 474	3 509	96	4
1940 to 1949	15	1 028	1 774	24	9	67	1 746	1 774	24	9
1939 or earlier	34	2 020	1 872	33	–	61	1 820	1 872	33	–
Renter-occupied housing units	**940**	**7 510**	**6 586**	**1 163**	**173**	**524**	**6 322**	**6 586**	**1 163**	**173**
1989 to March 1990	–	60	20	–	–	–	20	20	–	–
1985 to 1988	89	803	161	46	–	–	161	161	46	–
1980 to 1984	104	903	274	35	–	12	267	274	35	–
1970 to 1979	76	1 320	1 021	176	5	81	986	1 021	176	5
1960 to 1969	75	881	2 061	482	77	151	2 005	2 061	482	77
1950 to 1959	129	658	941	173	26	84	873	941	173	26
1940 to 1949	59	523	770	103	34	61	740	770	103	34
1939 or earlier	408	2 362	1 338	148	31	135	1 270	1 338	148	31
BEDROOMS										
Owner-occupied housing units	**328**	**13 603**	**11 529**	**319**	**129**	**292**	**11 346**	**11 529**	**319**	**129**
None	–	43	–	–	–	–	–	–	–	–
1	7	617	411	8	7	15	411	411	8	7
2	91	3 437	2 827	95	30	53	2 785	2 827	95	30
3	162	5 995	6 457	155	57	167	6 364	6 457	155	57
4	62	2 956	1 624	48	25	48	1 576	1 624	48	25
5 or more	6	555	210	13	10	9	210	210	13	10
Renter-occupied housing units	**940**	**7 510**	**6 586**	**1 163**	**173**	**524**	**6 322**	**6 586**	**1 163**	**173**
None	79	529	385	9	12	–	385	385	9	12
1	372	2 132	2 300	335	44	127	2 216	2 300	335	44
2	285	3 183	2 766	601	79	314	2 647	2 766	601	79
3	192	1 434	1 003	180	27	73	948	1 003	180	27
4	5	199	104	33	11	10	98	104	33	11
5 or more	7	33	28	5	–	–	28	28	5	–
SOURCE OF WATER										
Public system or private company	1 139	14 881	18 003	1 482	289	816	17 556	18 003	1 482	289
Individual drilled well	114	5 827	99	–	13	–	99	99	–	13
Individual dug well	15	369	13	–	–	–	13	13	–	–
Some other source	–	36	–	–	–	–	–	–	–	–
SEWAGE DISPOSAL										
Public sewer	1 081	12 851	17 741	1 461	302	808	17 294	17 741	1 461	302
Septic tank or cesspool	162	8 175	374	4	–	8	374	374	4	–
Other means	25	87	–	17	–	–	–	–	17	–
KITCHEN FACILITIES										
Complete kitchen facilities	1 213	20 972	17 995	1 473	302	804	17 548	17 995	1 473	302
Lacking complete kitchen facilities	55	141	120	9	–	12	120	120	9	–
HOUSE HEATING FUEL										
Utility gas	507	4 165	7 856	543	112	341	7 661	7 856	543	112
Bottled, tank, or LP gas	57	342	235	24	–	38	225	235	24	–
Electricity	374	6 587	1 693	330	72	145	1 610	1 693	330	72
Fuel oil, kerosene, etc.	315	9 825	8 148	549	118	283	7 989	8 148	549	118
Coal or coke	–	–	41	–	–	9	41	41	–	–
Wood	–	147	52	7	–	–	52	52	7	–
Solar energy	–	–	–	–	–	–	–	–	–	–
Other fuel	–	14	52	–	–	–	52	52	–	–
No fuel used	15	33	38	29	–	–	38	38	29	–
VEHICLES AVAILABLE										
None	263	1 490	1 583	266	8	86	1 534	1 583	266	8
1	446	6 656	6 801	724	139	343	6 605	6 801	724	139
2	390	8 883	6 725	410	88	356	6 527	6 725	410	88
3	108	2 855	2 081	64	48	16	2 077	2 081	64	48
4	35	830	630	3	15	9	630	630	3	15
5 or more	26	399	295	15	4	6	295	295	15	4
YEAR HOUSEHOLDER MOVED INTO UNIT										
Owner-occupied housing units	**328**	**13 603**	**11 529**	**319**	**129**	**292**	**11 346**	**11 529**	**319**	**129**
1989 to March 1990	60	1 122	778	67	19	77	729	778	67	19
1985 to 1988	106	3 782	2 167	107	67	66	2 129	2 167	107	67
1980 to 1984	35	1 866	1 234	68	24	41	1 217	1 234	68	24
1970 to 1979	68	2 841	2 253	40	19	95	2 187	2 253	40	19
1960 to 1969	44	2 117	2 317	22	–	13	2 304	2 317	22	–
1959 or earlier	15	1 875	2 780	15	–	–	2 780	2 780	15	–
Renter-occupied housing units	**940**	**7 510**	**6 586**	**1 163**	**173**	**524**	**6 322**	**6 586**	**1 163**	**173**
1989 to March 1990	402	2 688	2 116	489	91	256	1 951	2 116	489	91
1985 to 1988	420	2 727	2 299	483	62	195	2 221	2 299	483	62
1980 to 1984	82	1 093	964	142	11	38	952	964	142	11
1970 to 1979	36	702	879	49	9	26	879	879	49	9
1960 to 1969	–	189	238	–	–	–	238	238	–	–
1959 or earlier	–	111	90	–	–	9	81	90	–	–
PLUMBING FACILITIES BY PERSONS PER ROOM										
Owner-occupied housing units	**328**	**13 603**	**11 529**	**319**	**129**	**292**	**11 346**	**11 529**	**319**	**129**
Lacking complete plumbing facilities	–	48	49	–	–	–	49	49	–	–
1.01 or more	–	–	–	–	–	–	–	–	–	–
Renter-occupied housing units	**940**	**7 510**	**6 586**	**1 163**	**173**	**524**	**6 322**	**6 586**	**1 163**	**173**
Lacking complete plumbing facilities	47	52	33	–	–	–	33	33	–	–
1.01 or more	23	–	21	–	–	–	21	21	–	–

TIPSII [UPF] GH209 CENSUS90 71580800 07/22/93 9:14 AM MACHINE: C DATA:CENSUS90*H2TIPSDA09. 07/14/93 15:05:23 TAPE: NONE FRAME: 202
TSF:CENSUS90*92. 07/14/93 15:06:19 UTF:CENSUS90*93. 07/14/93 15:06:19 META:CENSUS90*H2TABLES09. 07/14/93 15:22:01

Table 83. **Occupancy, Fuel, and Structural Characteristics of Housing Units by Race and Hispanic Origin of Householder: 1990**—Con.

[Threshold and complementary threshold are 1,000 persons. Data based on sample and subject to sampling variability, see text. For definitions of terms and meanings of symbols, see text]

Place and [In Selected States] County Subdivision [10,000 or More Persons]	East Hartford CDP—Con.		Enfield town		Fairfield town	Glastonbury town	Greenwich town		
	Hispanic origin (of any race)	White, not of Hispanic origin	White	Black	White	White	White	Black	Asian or Pacific Islander
Occupied housing units	**816**	**17 668**	**15 681**	**141**	**19 030**	**10 302**	**21 152**	**354**	**594**
TENURE									
Owner-occupied housing units	292	11 346	12 018	81	15 356	8 165	14 789	36	218
Renter-occupied housing units	524	6 322	3 663	60	3 674	2 137	6 363	318	376
YEAR STRUCTURE BUILT									
Owner-occupied housing units	**292**	**11 346**	**12 018**	**81**	**15 356**	**8 165**	**14 789**	**36**	**218**
1989 to March 1990	–	188	80	–	44	77	85	–	–
1985 to 1988	18	410	1 321	7	495	1 063	341	–	19
1980 to 1984	–	226	343	–	434	731	492	–	27
1970 to 1979	8	804	930	5	1 347	2 070	1 629	14	36
1960 to 1969	71	2 678	3 408	17	2 705	1 397	2 093	–	26
1950 to 1959	67	3 474	4 153	44	4 199	1 576	3 463	–	48
1940 to 1949	67	1 746	656	–	2 751	499	1 480	–	28
1939 or earlier	61	1 820	1 127	8	3 381	752	5 206	22	34
Renter-occupied housing units	**524**	**6 322**	**3 663**	**60**	**3 674**	**2 137**	**6 363**	**318**	**376**
1989 to March 1990	–	20	13	–	24	–	51	–	4
1985 to 1988	–	161	565	21	126	143	397	17	40
1980 to 1984	12	267	329	–	230	252	291	20	24
1970 to 1979	81	986	490	21	452	435	977	7	90
1960 to 1969	151	2 005	320	–	531	315	672	56	35
1950 to 1959	84	873	283	–	672	236	755	43	34
1940 to 1949	61	740	387	–	640	164	533	80	37
1939 or earlier	135	1 270	1 276	18	999	592	2 687	95	112
BEDROOMS									
Owner-occupied housing units	**292**	**11 346**	**12 018**	**81**	**15 356**	**8 165**	**14 789**	**36**	**218**
None	–	–	–	–	–	6	21	–	–
1	15	411	156	–	250	170	455	–	–
2	53	2 785	1 964	13	2 384	1 264	1 679	3	25
3	167	6 364	6 154	58	6 972	3 529	4 995	19	95
4	48	1 576	3 420	10	4 258	2 707	4 293	9	72
5 or more	9	210	324	–	1 492	489	3 346	5	26
Renter-occupied housing units	**524**	**6 322**	**3 663**	**60**	**3 674**	**2 137**	**6 363**	**318**	**376**
None	–	385	243	–	109	61	269	7	11
1	127	2 216	1 087	–	726	678	1 954	40	36
2	314	2 647	1 302	38	1 407	918	2 222	203	80
3	73	948	758	22	1 040	408	1 351	63	202
4	10	98	230	–	310	61	334	–	47
5 or more	–	28	43	–	82	11	233	5	–
SOURCE OF WATER									
Public system or private company	816	17 556	14 944	120	18 456	6 711	18 565	349	552
Individual drilled well	–	99	551	13	491	3 379	2 326	5	35
Individual dug well	–	13	181	8	74	194	253	–	7
Some other source	–	–	5	–	9	18	8	–	–
SEWAGE DISPOSAL									
Public sewer	808	17 294	14 598	125	15 734	6 099	15 682	343	498
Septic tank or cesspool	8	374	1 065	16	3 273	4 181	5 377	11	89
Other means	–	–	18	–	23	22	93	–	7
KITCHEN FACILITIES									
Complete kitchen facilities	804	17 548	15 652	141	19 017	10 302	21 030	354	587
Lacking complete kitchen facilities	12	120	29	–	13	–	122	–	7
HOUSE HEATING FUEL									
Utility gas	341	7 661	4 582	54	6 888	4 210	11 164	245	331
Bottled, tank, or LP gas	38	225	239	–	325	176	253	16	27
Electricity	145	1 610	1 256	11	664	642	1 843	55	74
Fuel oil, kerosene, etc.	283	7 989	9 421	76	11 075	5 124	7 845	38	162
Coal or coke	9	41	43	–	20	14	14	–	–
Wood	–	52	132	–	39	119	4	–	–
Solar energy	–	–	–	–	–	–	–	–	–
Other fuel	–	52	8	–	19	6	23	–	–
No fuel used	–	38	–	–	–	11	6	–	–
VEHICLES AVAILABLE									
None	86	1 534	774	–	824	425	1 222	71	17
1	343	6 605	4 146	45	5 036	2 471	6 327	175	297
2	356	6 527	7 031	36	8 643	4 849	8 356	85	215
3	16	2 077	2 680	54	3 053	1 730	3 668	19	48
4	9	630	782	6	1 099	637	1 058	4	17
5 or more	6	295	268	–	375	190	521	–	–
YEAR HOUSEHOLDER MOVED INTO UNIT									
Owner-occupied housing units	**292**	**11 346**	**12 018**	**81**	**15 356**	**8 165**	**14 789**	**36**	**218**
1989 to March 1990	77	729	768	6	983	556	757	–	46
1985 to 1988	66	2 129	3 060	18	3 002	2 401	2 961	–	67
1980 to 1984	41	1 217	1 374	–	2 020	1 168	2 229	4	73
1970 to 1979	95	2 187	2 292	36	3 260	2 060	3 625	29	18
1960 to 1969	13	2 304	2 449	13	2 704	988	2 299	3	7
1959 or earlier	–	2 780	2 075	8	3 387	992	2 918	–	7
Renter-occupied housing units	**524**	**6 322**	**3 663**	**60**	**3 674**	**2 137**	**6 363**	**318**	**376**
1989 to March 1990	256	1 951	1 412	28	1 314	754	2 009	44	174
1985 to 1988	195	2 221	1 356	22	1 449	813	2 443	137	197
1980 to 1984	38	952	447	10	400	309	756	44	–
1970 to 1979	26	879	261	–	237	157	630	60	5
1960 to 1969	–	238	98	–	163	45	234	8	–
1959 or earlier	9	81	89	–	111	59	291	25	–
PLUMBING FACILITIES BY PERSONS PER ROOM									
Owner-occupied housing units	**292**	**11 346**	**12 018**	**81**	**15 356**	**8 165**	**14 789**	**36**	**218**
Lacking complete plumbing facilities	–	49	22	–	8	5	28	–	–
1.01 or more	–	–	–	–	–	–	–	–	–
Renter-occupied housing units	**524**	**6 322**	**3 663**	**60**	**3 674**	**2 137**	**6 363**	**318**	**376**
Lacking complete plumbing facilities	–	33	–	–	6	–	38	–	–
1.01 or more	–	21	–	–	–	–	–	–	–

TIPSII [UPF] GH209 CENSUS90 71580800 07/22/93 9:14 AM MACHINE: C DATA:CENSUS90*H2TIPSDA09. 07/14/93 15:05:23 TAPE: NONE FRAME: 203
TSF:CENSUS90*92. 07/14/93 15:06:19 UTF:CENSUS90*93. 07/14/93 15:06:19 META:CENSUS90*H2TABLES09. 07/14/93 15:22:01

Table 83. **Occupancy, Fuel, and Structural Characteristics of Housing Units by Race and Hispanic Origin of Householder: 1990**—Con.

[Threshold and complementary threshold are 1,000 persons. Data based on sample and subject to sampling variability, see text. For definitions of terms and meanings of symbols, see text]

Place and [In Selected States] County Subdivision [10,000 or More Persons]	Greenwich town—Con.		Groton town				Hamden town		Hartford city	
	Hispanic origin (of any race)	White, not of Hispanic origin	White	Black	Hispanic origin (of any race)	White, not of Hispanic origin	White	Black	White	Black
Occupied housing units	**690**	**20 554**	**13 579**	**814**	**428**	**13 332**	**18 724**	**1 558**	**23 266**	**19 498**
TENURE										
Owner-occupied housing units	136	14 659	6 652	215	104	6 590	13 384	910	7 237	4 071
Renter-occupied housing units	554	5 895	6 927	599	324	6 742	5 340	648	16 029	15 427
YEAR STRUCTURE BUILT										
Owner-occupied housing units	**136**	**14 659**	**6 652**	**215**	**104**	**6 590**	**13 384**	**910**	**7 237**	**4 071**
1989 to March 1990	–	85	137	–	–	137	129	20	29	14
1985 to 1988	–	341	617	5	5	612	823	33	123	134
1980 to 1984	7	485	317	15	–	317	508	16	92	27
1970 to 1979	19	1 616	823	55	46	788	1 440	88	233	85
1960 to 1969	22	2 071	1 195	40	23	1 195	1 847	167	472	313
1950 to 1959	32	3 431	1 376	24	13	1 371	3 400	213	1 146	902
1940 to 1949	–	1 480	698	37	–	698	2 143	196	962	1 047
1939 or earlier	56	5 150	1 489	39	17	1 472	3 094	177	4 180	1 549
Renter-occupied housing units	**554**	**5 895**	**6 927**	**599**	**324**	**6 742**	**5 340**	**648**	**16 029**	**15 427**
1989 to March 1990	8	43	296	–	7	289	43	27	100	361
1985 to 1988	46	360	546	38	33	521	348	46	565	655
1980 to 1984	22	269	628	61	28	600	327	73	623	737
1970 to 1979	108	886	1 437	149	85	1 387	1 300	211	2 007	2 267
1960 to 1969	43	644	1 522	187	67	1 496	1 170	76	2 270	3 197
1950 to 1959	66	689	811	94	17	804	646	69	1 383	2 693
1940 to 1949	70	496	684	54	51	661	424	36	1 636	2 335
1939 or earlier	191	2 508	1 003	16	36	984	1 082	110	7 445	3 182
BEDROOMS										
Owner-occupied housing units	**136**	**14 659**	**6 652**	**215**	**104**	**6 590**	**13 384**	**910**	**7 237**	**4 071**
None	–	21	–	–	–	–	10	–	33	–
1	–	455	205	–	–	205	490	15	604	90
2	9	1 670	1 710	44	39	1 682	3 023	241	2 847	1 276
3	58	4 937	3 165	124	31	3 165	7 234	542	2 501	1 707
4	35	4 264	1 281	47	34	1 247	2 072	88	707	649
5 or more	34	3 312	291	–	–	291	555	24	545	349
Renter-occupied housing units	**554**	**5 895**	**6 927**	**599**	**324**	**6 742**	**5 340**	**648**	**16 029**	**15 427**
None	15	254	120	–	–	120	436	16	986	921
1	178	1 794	1 454	100	54	1 410	1 796	182	6 986	5 205
2	205	2 052	3 091	369	195	2 976	2 350	316	5 993	5 763
3	115	1 269	1 802	83	70	1 776	647	121	1 711	3 019
4	20	314	414	47	5	414	82	13	302	405
5 or more	21	212	46	–	–	46	29	–	51	114
SOURCE OF WATER										
Public system or private company	657	18 000	12 196	763	416	11 955	17 522	1 514	23 239	19 498
Individual drilled well	29	2 297	1 010	46	–	1 010	1 061	44	17	–
Individual dug well	4	249	358	5	6	352	141	–	–	–
Some other source	–	8	15	–	6	15	–	–	10	–
SEWAGE DISPOSAL										
Public sewer	565	15 209	11 236	745	381	11 007	16 835	1 470	23 125	19 150
Septic tank or cesspool	105	5 272	2 332	55	41	2 314	1 878	88	39	117
Other means	20	73	11	14	6	11	11	–	102	231
KITCHEN FACILITIES										
Complete kitchen facilities	654	20 468	13 537	814	428	13 290	18 705	1 549	22 958	19 317
Lacking complete kitchen facilities	36	86	42	–	–	42	19	9	308	181
HOUSE HEATING FUEL										
Utility gas	387	10 831	123	6	–	123	4 993	504	10 556	10 308
Bottled, tank, or LP gas	33	225	394	35	13	394	299	33	528	411
Electricity	73	1 792	3 196	266	119	3 117	2 114	284	3 547	3 385
Fuel oil, kerosene, etc.	197	7 659	9 559	495	296	9 391	11 149	720	8 307	5 251
Coal or coke	–	14	36	–	–	36	26	–	15	–
Wood	–	4	157	–	–	157	94	4	17	13
Solar energy	–	–	13	–	–	13	–	–	–	20
Other fuel	–	23	59	12	–	59	18	13	200	57
No fuel used	–	6	42	–	–	42	31	–	96	53
VEHICLES AVAILABLE										
None	70	1 161	716	90	19	704	1 687	122	6 511	8 437
1	290	6 063	5 265	361	159	5 180	6 775	512	10 561	7 342
2	229	8 179	5 791	305	205	5 672	7 489	669	4 823	2 731
3	83	3 590	1 305	50	34	1 285	1 924	178	1 056	688
4	18	1 040	424	8	11	413	644	70	232	189
5 or more	–	521	78	–	–	78	205	7	83	111
YEAR HOUSEHOLDER MOVED INTO UNIT										
Owner-occupied housing units	**136**	**14 659**	**6 652**	**215**	**104**	**6 590**	**13 384**	**910**	**7 237**	**4 071**
1989 to March 1990	31	726	547	6	22	542	810	101	442	260
1985 to 1988	20	2 947	1 608	50	23	1 602	3 062	208	1 637	868
1980 to 1984	41	2 188	1 034	27	19	1 015	1 713	142	897	513
1970 to 1979	33	3 592	1 392	49	29	1 371	2 591	269	1 322	1 406
1960 to 1969	6	2 293	1 096	53	6	1 090	2 358	135	1 058	850
1959 or earlier	5	2 913	975	30	5	970	2 850	55	1 881	174
Renter-occupied housing units	**554**	**5 895**	**6 927**	**599**	**324**	**6 742**	**5 340**	**648**	**16 029**	**15 427**
1989 to March 1990	269	1 773	3 478	295	200	3 374	1 528	315	5 198	5 184
1985 to 1988	216	2 273	2 543	214	82	2 487	1 966	224	5 370	5 574
1980 to 1984	41	722	544	65	25	531	765	61	2 448	2 408
1970 to 1979	19	611	236	25	17	224	771	30	1 702	1 764
1960 to 1969	9	225	64	–	–	64	217	18	665	312
1959 or earlier	–	291	62	–	–	62	93	–	646	185
PLUMBING FACILITIES BY PERSONS PER ROOM										
Owner-occupied housing units	**136**	**14 659**	**6 652**	**215**	**104**	**6 590**	**13 384**	**910**	**7 237**	**4 071**
Lacking complete plumbing facilities	7	21	9	–	–	9	37	–	28	–
1.01 or more	–	–	–	–	–	–	–	–	–	–
Renter-occupied housing units	**554**	**5 895**	**6 927**	**599**	**324**	**6 742**	**5 340**	**648**	**16 029**	**15 427**
Lacking complete plumbing facilities	21	28	5	5	–	5	12	–	133	266
1.01 or more	11	–	–	–	–	–	–	–	41	40

TIPSII [UPF] GH209 CENSUS90 71580800 07/22/93 9:14 AM MACHINE: C DATA:CENSUS90*H2TIPSDA09. 07/14/93 15:05:23 TAPE: NONE FRAME: 204
TSF:CENSUS90*92. 07/14/93 15:06:19 UTF:CENSUS90*93. 07/14/93 15:06:19 META:CENSUS90*H2TABLES09. 07/14/93 15:22:01

Table 83. **Occupancy, Fuel, and Structural Characteristics of Housing Units by Race and Hispanic Origin of Householder: 1990**—Con.

[Threshold and complementary threshold are 1,000 persons. Data based on sample and subject to sampling variability, see text. For definitions of terms and meanings of symbols, see text]

Place and [In Selected States] County Subdivision [10,000 or More Persons]	Hartford city—Con.			Hartford town					Manchester town	
	Asian or Pacific Islander	Hispanic origin (of any race)	White, not of Hispanic origin	White	Black	Asian or Pacific Islander	Hispanic origin (of any race)	White, not of Hispanic origin	White	Black
Occupied housing units	**687**	**12 700**	**19 363**	**23 266**	**19 498**	**687**	**12 700**	**19 363**	**19 624**	**733**
TENURE										
Owner-occupied housing units	118	1 194	6 777	7 237	4 071	118	1 194	6 777	12 068	119
Renter-occupied housing units	569	11 506	12 586	16 029	15 427	569	11 506	12 586	7 556	614
YEAR STRUCTURE BUILT										
Owner-occupied housing units	**118**	**1 194**	**6 777**	**7 237**	**4 071**	**118**	**1 194**	**6 777**	**12 068**	**119**
1989 to March 1990	5	21	25	29	14	5	21	25	128	–
1985 to 1988	5	83	100	123	134	5	83	100	703	18
1980 to 1984	–	35	92	92	27	–	35	92	540	8
1970 to 1979	7	76	206	233	85	7	76	206	1 549	14
1960 to 1969	9	91	440	472	313	9	91	440	1 481	37
1950 to 1959	38	117	1 078	1 146	902	38	117	1 078	2 585	12
1940 to 1949	6	266	879	962	1 047	6	266	879	2 415	17
1939 or earlier	48	505	3 957	4 180	1 549	48	505	3 957	2 667	13
Renter-occupied housing units	**569**	**11 506**	**12 586**	**16 029**	**15 427**	**569**	**11 506**	**12 586**	**7 556**	**614**
1989 to March 1990	6	242	47	100	361	6	242	47	103	18
1985 to 1988	23	604	391	565	655	23	604	391	383	31
1980 to 1984	78	556	497	623	737	78	556	497	333	39
1970 to 1979	57	1 483	1 579	2 007	2 267	57	1 483	1 579	1 477	157
1960 to 1969	79	1 620	1 767	2 270	3 197	79	1 620	1 767	1 237	121
1950 to 1959	78	1 819	960	1 383	2 693	78	1 819	960	658	43
1940 to 1949	73	1 654	1 084	1 636	2 335	73	1 654	1 084	622	27
1939 or earlier	175	3 528	6 261	7 445	3 182	175	3 528	6 261	2 743	178
BEDROOMS										
Owner-occupied housing units	**118**	**1 194**	**6 777**	**7 237**	**4 071**	**118**	**1 194**	**6 777**	**12 068**	**119**
None	–	7	33	33	–	–	7	33	–	–
1	18	57	573	604	90	18	57	573	429	5
2	31	397	2 677	2 847	1 276	31	397	2 677	2 799	31
3	47	517	2 307	2 501	1 707	47	517	2 307	6 345	41
4	17	122	665	707	649	17	122	665	2 118	35
5 or more	5	94	522	545	349	5	94	522	377	7
Renter-occupied housing units	**569**	**11 506**	**12 586**	**16 029**	**15 427**	**569**	**11 506**	**12 586**	**7 556**	**614**
None	115	676	823	986	921	115	676	823	184	–
1	190	3 682	5 830	6 986	5 205	190	3 682	5 830	2 215	80
2	212	4 520	4 654	5 993	5 763	212	4 520	4 654	3 594	357
3	47	2 137	1 116	1 711	3 019	47	2 137	1 116	1 392	154
4	5	452	127	302	405	5	452	127	145	23
5 or more	–	39	36	51	114	–	39	36	26	–
SOURCE OF WATER										
Public system or private company	687	12 625	19 357	23 239	19 498	687	12 625	19 357	18 647	721
Individual drilled well	–	52	6	17	–	–	52	6	916	12
Individual dug well	–	–	–	–	–	–	–	–	52	–
Some other source	–	23	–	10	–	–	23	–	9	–
SEWAGE DISPOSAL										
Public sewer	666	12 345	19 263	23 125	19 150	666	12 345	19 263	17 917	721
Septic tank or cesspool	21	69	39	39	117	21	69	39	1 707	12
Other means	–	286	61	102	231	–	286	61	–	–
KITCHEN FACILITIES										
Complete kitchen facilities	679	12 244	19 193	22 958	19 317	679	12 244	19 193	19 529	727
Lacking complete kitchen facilities	8	456	170	308	181	8	456	170	95	6
HOUSE HEATING FUEL										
Utility gas	351	7 384	8 344	10 556	10 308	351	7 384	8 344	7 578	294
Bottled, tank, or LP gas	22	597	414	528	411	22	597	414	189	31
Electricity	97	2 371	2 829	3 547	3 385	97	2 371	2 829	1 809	207
Fuel oil, kerosene, etc.	209	2 128	7 496	8 307	5 251	209	2 128	7 496	9 781	197
Coal or coke	–	13	15	15	–	–	13	15	24	–
Wood	–	12	17	17	13	–	12	17	102	–
Solar energy	–	–	–	–	20	–	–	–	26	–
Other fuel	–	48	182	200	57	–	48	182	86	–
No fuel used	8	147	66	96	53	8	147	66	29	4
VEHICLES AVAILABLE										
None	166	6 971	4 727	6 511	8 437	166	6 971	4 727	1 589	56
1	268	3 843	9 121	10 561	7 342	268	3 843	9 121	6 368	370
2	137	1 467	4 298	4 823	2 731	137	1 467	4 298	8 517	226
3	104	298	937	1 056	688	104	298	937	2 406	74
4	12	90	214	232	189	12	90	214	590	7
5 or more	–	31	66	83	111	–	31	66	154	–
YEAR HOUSEHOLDER MOVED INTO UNIT										
Owner-occupied housing units	**118**	**1 194**	**6 777**	**7 237**	**4 071**	**118**	**1 194**	**6 777**	**12 068**	**119**
1989 to March 1990	17	218	325	442	260	17	218	325	892	16
1985 to 1988	79	424	1 489	1 637	868	79	424	1 489	2 907	56
1980 to 1984	14	238	810	897	513	14	238	810	1 358	13
1970 to 1979	8	258	1 251	1 322	1 406	8	258	1 251	2 574	27
1960 to 1969	–	45	1 029	1 058	850	–	45	1 029	1 683	7
1959 or earlier	–	11	1 873	1 881	174	–	11	1 873	2 654	–
Renter-occupied housing units	**569**	**11 506**	**12 586**	**16 029**	**15 427**	**569**	**11 506**	**12 586**	**7 556**	**614**
1989 to March 1990	309	5 169	3 554	5 198	5 184	309	5 169	3 554	2 669	301
1985 to 1988	189	4 243	4 153	5 370	5 574	189	4 243	4 153	2 774	182
1980 to 1984	24	1 293	2 057	2 448	2 408	24	1 293	2 057	943	78
1970 to 1979	47	708	1 541	1 702	1 764	47	708	1 541	893	53
1960 to 1969	–	66	640	665	312	–	66	640	135	–
1959 or earlier	–	27	641	646	185	–	27	641	142	–
PLUMBING FACILITIES BY PERSONS PER ROOM										
Owner-occupied housing units	**118**	**1 194**	**6 777**	**7 237**	**4 071**	**118**	**1 194**	**6 777**	**12 068**	**119**
Lacking complete plumbing facilities	–	4	24	28	–	–	4	24	7	–
1.01 or more	–	–	–	–	–	–	–	–	–	–
Renter-occupied housing units	**569**	**11 506**	**12 586**	**16 029**	**15 427**	**569**	**11 506**	**12 586**	**7 556**	**614**
Lacking complete plumbing facilities	8	357	67	133	266	8	357	67	74	–
1.01 or more	–	119	11	41	40	–	119	11	9	–

TIPSII [UPF] GH209 CENSUS90 71580800 07/22/93 9:14 AM MACHINE: C DATA:CENSUS90*H2TIPSDA09. 07/14/93 15:05:23 TAPE: NONE FRAME: 205
TSF:CENSUS90*92. 07/14/93 15:06:19 UTF:CENSUS90*93. 07/14/93 15:06:19 META:CENSUS90*H2TABLES09. 07/14/93 15:22:01

Table 83. **Occupancy, Fuel, and Structural Characteristics of Housing Units by Race and Hispanic Origin of Householder: 1990**—Con.

[Threshold and complementary threshold are 1,000 persons. Data based on sample and subject to sampling variability, see text. For definitions of terms and meanings of symbols, see text]

Place and [In Selected States] County Subdivision [10,000 or More Persons]	Manchester town—Con.		Mansfield town		Meriden city				Meriden town	
	Hispanic origin (of any race)	White, not of Hispanic origin	White	Asian or Pacific Islander	White	Black	Hispanic origin (of any race)	White, not of Hispanic origin	White	Black
Occupied housing units	**332**	**19 374**	**4 544**	**245**	**21 487**	**735**	**2 322**	**20 159**	**21 487**	**735**
TENURE										
Owner-occupied housing units	152	11 949	2 871	56	13 618	139	607	13 294	13 618	139
Renter-occupied housing units	180	7 425	1 673	189	7 869	596	1 715	6 865	7 869	596
YEAR STRUCTURE BUILT										
Owner-occupied housing units	**152**	**11 949**	**2 871**	**56**	**13 618**	**139**	**607**	**13 294**	**13 618**	**139**
1989 to March 1990	12	116	26	–	155	–	31	155	155	–
1985 to 1988	23	680	316	–	1 007	12	12	1 000	1 007	12
1980 to 1984	8	532	181	11	716	22	50	699	716	22
1970 to 1979	26	1 523	485	14	2 214	25	75	2 165	2 214	25
1960 to 1969	11	1 475	612	23	1 884	15	68	1 828	1 884	15
1950 to 1959	25	2 580	567	–	3 054	12	67	2 999	3 054	12
1940 to 1949	13	2 402	201	8	1 280	7	48	1 260	1 280	7
1939 or earlier	34	2 641	483	–	3 308	46	256	3 188	3 308	46
Renter-occupied housing units	**180**	**7 425**	**1 673**	**189**	**7 869**	**596**	**1 715**	**6 865**	**7 869**	**596**
1989 to March 1990	9	103	56	–	152	10	–	152	152	10
1985 to 1988	–	383	182	17	529	26	85	502	529	26
1980 to 1984	–	333	146	14	520	26	133	441	520	26
1970 to 1979	40	1 449	257	5	1 515	155	327	1 327	1 515	155
1960 to 1969	47	1 203	341	45	1 082	92	182	978	1 082	92
1950 to 1959	–	658	339	46	816	48	191	674	816	48
1940 to 1949	6	616	152	45	513	65	160	415	513	65
1939 or earlier	78	2 680	200	17	2 742	174	637	2 376	2 742	174
BEDROOMS										
Owner-occupied housing units	**152**	**11 949**	**2 871**	**56**	**13 618**	**139**	**607**	**13 294**	**13 618**	**139**
None	–	–	–	–	–	–	–	–	–	–
1	–	429	86	–	331	–	–	331	331	–
2	49	2 750	661	6	4 217	30	135	4 125	4 217	30
3	75	6 290	1 287	19	6 660	76	331	6 498	6 660	76
4	13	2 110	653	31	1 983	16	115	1 926	1 983	16
5 or more	15	370	184	–	427	17	26	414	427	17
Renter-occupied housing units	**180**	**7 425**	**1 673**	**189**	**7 869**	**596**	**1 715**	**6 865**	**7 869**	**596**
None	–	184	12	–	170	25	32	149	170	25
1	55	2 184	649	61	2 614	128	475	2 325	2 614	128
2	84	3 525	661	113	3 559	229	712	3 220	3 559	229
3	36	1 366	247	15	1 313	204	430	993	1 313	204
4	5	140	83	–	180	3	61	145	180	3
5 or more	–	26	21	–	33	7	5	33	33	7
SOURCE OF WATER										
Public system or private company	323	18 406	1 566	187	21 285	735	2 322	19 957	21 285	735
Individual drilled well	9	907	2 447	58	169	–	–	169	169	–
Individual dug well	–	52	483	–	33	–	–	33	33	–
Some other source	–	9	48	–	–	–	–	–	–	–
SEWAGE DISPOSAL										
Public sewer	315	17 676	1 155	187	19 853	724	2 278	18 562	19 853	724
Septic tank or cesspool	17	1 698	3 361	58	1 582	11	14	1 568	1 582	11
Other means	–	–	28	–	52	–	30	29	52	–
KITCHEN FACILITIES										
Complete kitchen facilities	332	19 279	4 513	245	21 395	735	2 285	20 097	21 395	735
Lacking complete kitchen facilities	–	95	31	–	92	–	37	62	92	–
HOUSE HEATING FUEL										
Utility gas	164	7 455	100	16	6 593	354	1 052	6 055	6 593	354
Bottled, tank, or LP gas	9	180	67	–	299	25	129	263	299	25
Electricity	49	1 773	1 321	97	2 618	85	279	2 465	2 618	85
Fuel oil, kerosene, etc.	102	9 707	2 759	132	11 711	271	845	11 127	11 711	271
Coal or coke	–	24	31	–	47	–	–	47	47	–
Wood	–	102	224	–	150	–	–	150	150	–
Solar energy	–	26	25	–	8	–	–	8	8	–
Other fuel	8	78	4	–	9	–	–	9	9	–
No fuel used	–	29	13	–	52	–	17	35	52	–
VEHICLES AVAILABLE										
None	50	1 555	181	5	2 238	177	736	1 813	2 238	177
1	85	6 317	1 616	151	7 464	253	785	6 995	7 464	253
2	144	8 400	1 700	70	8 303	263	628	7 988	8 303	263
3	53	2 358	804	19	2 568	33	103	2 499	2 568	33
4	–	590	158	–	709	9	63	666	709	9
5 or more	–	154	85	–	205	–	7	198	205	–
YEAR HOUSEHOLDER MOVED INTO UNIT										
Owner-occupied housing units	**152**	**11 949**	**2 871**	**56**	**13 618**	**139**	**607**	**13 294**	**13 618**	**139**
1989 to March 1990	52	840	164	14	1 060	28	85	1 006	1 060	28
1985 to 1988	49	2 877	784	6	3 382	71	236	3 280	3 382	71
1980 to 1984	5	1 353	419	14	1 799	–	78	1 754	1 799	–
1970 to 1979	24	2 558	623	16	2 382	27	140	2 312	2 382	27
1960 to 1969	–	1 683	462	6	2 048	6	53	2 010	2 048	6
1959 or earlier	22	2 638	419	–	2 947	7	15	2 932	2 947	7
Renter-occupied housing units	**180**	**7 425**	**1 673**	**189**	**7 869**	**596**	**1 715**	**6 865**	**7 869**	**596**
1989 to March 1990	81	2 612	768	91	2 620	310	707	2 212	2 620	310
1985 to 1988	68	2 722	608	98	2 896	130	829	2 424	2 896	130
1980 to 1984	20	928	224	–	997	47	70	956	997	47
1970 to 1979	11	886	54	–	882	66	92	816	882	66
1960 to 1969	–	135	9	–	195	43	17	178	195	43
1959 or earlier	–	142	10	–	279	–	–	279	279	–
PLUMBING FACILITIES BY PERSONS PER ROOM										
Owner-occupied housing units	**152**	**11 949**	**2 871**	**56**	**13 618**	**139**	**607**	**13 294**	**13 618**	**139**
Lacking complete plumbing facilities	–	7	–	–	27	–	–	27	27	–
1.01 or more	–	–	–	–	–	–	–	–	–	–
Renter-occupied housing units	**180**	**7 425**	**1 673**	**189**	**7 869**	**596**	**1 715**	**6 865**	**7 869**	**596**
Lacking complete plumbing facilities	4	74	10	–	95	–	57	52	95	–
1.01 or more	–	9	–	–	–	–	7	–	–	–

TIPSII [UPF] GH209 CENSUS90 71580800 07/22/93 9:14 AM MACHINE: C DATA:CENSUS90*H2TIPSDA09. 07/14/93 15:05:23 TAPE: NONE FRAME: 206
TSF:CENSUS90*92. 07/14/93 15:06:19 UTF:CENSUS90*93. 07/14/93 15:06:19 META:CENSUS90*H2TABLES09. 07/14/93 15:22:01

Table 83. **Occupancy, Fuel, and Structural Characteristics of Housing Units by Race and Hispanic Origin of Householder: 1990**—Con.

[Threshold and complementary threshold are 1,000 persons. Data based on sample and subject to sampling variability, see text. For definitions of terms and meanings of symbols, see text]

Place and [In Selected States] County Subdivision [10,000 or More Persons]	Meriden town—Con.		Middletown city				Middletown town			
	Hispanic origin (of any race)	White, not of Hispanic origin	White	Black	Hispanic origin (of any race)	White, not of Hispanic origin	White	Black	Hispanic origin (of any race)	White, not of Hispanic origin
Occupied housing units	**2 322**	**20 159**	**14 944**	**1 480**	**319**	**14 804**	**14 944**	**1 480**	**319**	**14 804**
TENURE										
Owner-occupied housing units	607	13 294	7 980	406	153	7 895	7 980	406	153	7 895
Renter-occupied housing units	1 715	6 865	6 964	1 074	166	6 909	6 964	1 074	166	6 909
YEAR STRUCTURE BUILT										
Owner-occupied housing units	**607**	**13 294**	**7 980**	**406**	**153**	**7 895**	**7 980**	**406**	**153**	**7 895**
1989 to March 1990	31	155	115	7	–	115	115	7	–	115
1985 to 1988	12	1 000	1 089	28	42	1 076	1 089	28	42	1 076
1980 to 1984	50	699	270	17	7	263	270	17	7	263
1970 to 1979	75	2 165	1 358	144	35	1 330	1 358	144	35	1 330
1960 to 1969	68	1 828	1 136	75	14	1 130	1 136	75	14	1 130
1950 to 1959	67	2 999	1 479	36	6	1 473	1 479	36	6	1 473
1940 to 1949	48	1 260	799	14	12	791	799	14	12	791
1939 or earlier	256	3 188	1 734	85	37	1 717	1 734	85	37	1 717
Renter-occupied housing units	**1 715**	**6 865**	**6 964**	**1 074**	**166**	**6 909**	**6 964**	**1 074**	**166**	**6 909**
1989 to March 1990	–	152	291	41	8	291	291	41	8	291
1985 to 1988	85	502	1 204	136	12	1 192	1 204	136	12	1 192
1980 to 1984	133	441	364	75	4	364	364	75	4	364
1970 to 1979	327	1 327	1 424	160	12	1 424	1 424	160	12	1 424
1960 to 1969	182	978	1 166	132	15	1 159	1 166	132	15	1 159
1950 to 1959	191	674	336	143	33	313	336	143	33	313
1940 to 1949	160	415	289	75	22	280	289	75	22	280
1939 or earlier	637	2 376	1 890	312	60	1 886	1 890	312	60	1 886
BEDROOMS										
Owner-occupied housing units	**607**	**13 294**	**7 980**	**406**	**153**	**7 895**	**7 980**	**406**	**153**	**7 895**
None	–	–	20	–	–	20	20	–	–	20
1	–	331	367	–	8	359	367	–	8	359
2	135	4 125	2 114	64	73	2 077	2 114	64	73	2 077
3	331	6 498	4 245	252	64	4 205	4 245	252	64	4 205
4	115	1 926	1 042	74	8	1 042	1 042	74	8	1 042
5 or more	26	414	192	16	–	192	192	16	–	192
Renter-occupied housing units	**1 715**	**6 865**	**6 964**	**1 074**	**166**	**6 909**	**6 964**	**1 074**	**166**	**6 909**
None	32	149	315	33	4	315	315	33	4	315
1	475	2 325	2 590	316	16	2 578	2 590	316	16	2 578
2	712	3 220	2 868	493	78	2 853	2 868	493	78	2 853
3	430	993	999	216	35	984	999	216	35	984
4	61	145	141	16	29	132	141	16	29	132
5 or more	5	33	51	–	4	47	51	–	4	47
SOURCE OF WATER										
Public system or private company	2 322	19 957	13 471	1 475	304	13 346	13 471	1 475	304	13 346
Individual drilled well	–	169	1 306	5	15	1 291	1 306	5	15	1 291
Individual dug well	–	33	167	–	–	167	167	–	–	167
Some other source	–	–	–	–	–	–	–	–	–	–
SEWAGE DISPOSAL										
Public sewer	2 278	18 562	13 390	1 452	304	13 265	13 390	1 452	304	13 265
Septic tank or cesspool	14	1 568	1 511	28	15	1 496	1 511	28	15	1 496
Other means	30	29	43	–	–	43	43	–	–	43
KITCHEN FACILITIES										
Complete kitchen facilities	2 285	20 097	14 863	1 461	319	14 723	14 863	1 461	319	14 723
Lacking complete kitchen facilities	37	62	81	19	–	81	81	19	–	81
HOUSE HEATING FUEL										
Utility gas	1 052	6 055	2 474	296	72	2 455	2 474	296	72	2 455
Bottled, tank, or LP gas	129	263	226	22	10	226	226	22	10	226
Electricity	279	2 465	3 514	441	99	3 476	3 514	441	99	3 476
Fuel oil, kerosene, etc.	845	11 127	8 480	701	138	8 397	8 480	701	138	8 397
Coal or coke	–	47	76	–	–	76	76	–	–	76
Wood	–	150	140	20	–	140	140	20	–	140
Solar energy	–	8	–	–	–	–	–	–	–	–
Other fuel	–	9	10	–	–	10	10	–	–	10
No fuel used	17	35	24	–	–	24	24	–	–	24
VEHICLES AVAILABLE										
None	736	1 813	1 281	315	75	1 272	1 281	315	75	1 272
1	785	6 995	5 505	489	84	5 457	5 505	489	84	5 457
2	628	7 988	5 974	524	113	5 918	5 974	524	113	5 918
3	103	2 499	1 588	97	19	1 580	1 588	97	19	1 580
4	63	666	445	44	19	435	445	44	19	435
5 or more	7	198	151	11	9	142	151	11	9	142
YEAR HOUSEHOLDER MOVED INTO UNIT										
Owner-occupied housing units	**607**	**13 294**	**7 980**	**406**	**153**	**7 895**	**7 980**	**406**	**153**	**7 895**
1989 to March 1990	85	1 006	616	50	18	616	616	50	18	616
1985 to 1988	236	3 280	2 280	127	64	2 246	2 280	127	64	2 246
1980 to 1984	78	1 754	878	61	12	871	878	61	12	871
1970 to 1979	140	2 312	1 473	108	47	1 437	1 473	108	47	1 437
1960 to 1969	53	2 010	1 107	45	–	1 107	1 107	45	–	1 107
1959 or earlier	15	2 932	1 626	15	12	1 618	1 626	15	12	1 618
Renter-occupied housing units	**1 715**	**6 865**	**6 964**	**1 074**	**166**	**6 909**	**6 964**	**1 074**	**166**	**6 909**
1989 to March 1990	707	2 212	2 949	415	63	2 924	2 949	415	63	2 924
1985 to 1988	829	2 424	2 348	321	73	2 325	2 348	321	73	2 325
1980 to 1984	70	956	874	118	7	874	874	118	7	874
1970 to 1979	92	816	557	189	23	550	557	189	23	550
1960 to 1969	17	178	122	25	–	122	122	25	–	122
1959 or earlier	–	279	114	6	–	114	114	6	–	114
PLUMBING FACILITIES BY PERSONS PER ROOM										
Owner-occupied housing units	**607**	**13 294**	**7 980**	**406**	**153**	**7 895**	**7 980**	**406**	**153**	**7 895**
Lacking complete plumbing facilities	–	27	–	–	–	–	–	–	–	–
1.01 or more	–	–	–	–	–	–	–	–	–	–
Renter-occupied housing units	**1 715**	**6 865**	**6 964**	**1 074**	**166**	**6 909**	**6 964**	**1 074**	**166**	**6 909**
Lacking complete plumbing facilities	57	52	17	10	–	17	17	10	–	17
1.01 or more	7	–	–	–	–	–	–	–	–	–

TIPSII [UPF] GH209 CENSUS90 71580800 07/22/93 9:14 AM MACHINE: C DATA:CENSUS90*H2TIPSDA09. 07/14/93 15:05:23 TAPE: NONE FRAME: 207
TSF:CENSUS90*92. 07/14/93 15:06:19 UTF:CENSUS90*93. 07/14/93 15:06:19 META:CENSUS90*H2TABLES09. 07/14/93 15:22:01

Table 83. **Occupancy, Fuel, and Structural Characteristics of Housing Units by Race and Hispanic Origin of Householder: 1990**—Con.

[Threshold and complementary threshold are 1,000 persons. Data based on sample and subject to sampling variability, see text. For definitions of terms and meanings of symbols, see text]

Place and [In Selected States] County Subdivision [10,000 or More Persons]	Milford town	Milford city (remainder)	Montville town	Naugatuck borough			Naugatuck town		
	White	White	White	White	Hispanic origin (of any race)	White, not of Hispanic origin	White	Hispanic origin (of any race)	White, not of Hispanic origin
Occupied housing units	**18 383**	**17 670**	**5 695**	**11 045**	**303**	**10 813**	**11 045**	**303**	**10 813**
TENURE									
Owner-occupied housing units	14 077	13 606	4 426	7 441	190	7 299	7 441	190	7 299
Renter-occupied housing units	4 306	4 064	1 269	3 604	113	3 514	3 604	113	3 514
YEAR STRUCTURE BUILT									
Owner-occupied housing units	**14 077**	**13 606**	**4 426**	**7 441**	**190**	**7 299**	**7 441**	**190**	**7 299**
1989 to March 1990	49	46	54	181	–	181	181	–	181
1985 to 1988	497	491	357	749	46	715	749	46	715
1980 to 1984	750	738	355	977	30	967	977	30	967
1970 to 1979	1 843	1 807	658	1 262	8	1 254	1 262	8	1 254
1960 to 1969	2 053	2 006	1 450	923	27	896	923	27	896
1950 to 1959	3 422	3 383	764	1 269	19	1 258	1 269	19	1 258
1940 to 1949	2 257	2 225	223	729	15	714	729	15	714
1939 or earlier	3 206	2 910	565	1 351	45	1 314	1 351	45	1 314
Renter-occupied housing units	**4 306**	**4 064**	**1 269**	**3 604**	**113**	**3 514**	**3 604**	**113**	**3 514**
1989 to March 1990	31	30	1	30	–	30	30	–	30
1985 to 1988	292	282	88	111	7	104	111	7	104
1980 to 1984	363	356	143	376	22	354	376	22	354
1970 to 1979	846	822	255	919	23	906	919	23	906
1960 to 1969	614	583	333	421	6	415	421	6	415
1950 to 1959	479	461	115	512	11	501	512	11	501
1940 to 1949	461	425	43	273	8	265	273	8	265
1939 or earlier	1 220	1 105	291	962	36	939	962	36	939
BEDROOMS									
Owner-occupied housing units	**14 077**	**13 606**	**4 426**	**7 441**	**190**	**7 299**	**7 441**	**190**	**7 299**
None	23	23	6	–	–	–	–	–	–
1	607	595	41	111	20	91	111	20	91
2	2 799	2 696	851	2 005	49	1 960	2 005	49	1 960
3	7 244	7 059	2 394	4 201	81	4 156	4 201	81	4 156
4	2 932	2 811	968	952	26	934	952	26	934
5 or more	472	422	166	172	14	158	172	14	158
Renter-occupied housing units	**4 306**	**4 064**	**1 269**	**3 604**	**113**	**3 514**	**3 604**	**113**	**3 514**
None	206	198	6	84	–	84	84	–	84
1	1 364	1 284	362	1 205	23	1 205	1 205	23	1 205
2	1 629	1 550	693	1 620	90	1 530	1 620	90	1 530
3	829	787	153	631	–	631	631	–	631
4	232	213	49	36	–	36	36	–	36
5 or more	46	32	6	28	–	28	28	–	28
SOURCE OF WATER									
Public system or private company	17 901	17 188	1 794	9 806	268	9 600	9 806	268	9 600
Individual drilled well	371	371	3 014	1 107	27	1 089	1 107	27	1 089
Individual dug well	92	92	844	120	8	112	120	8	112
Some other source	19	19	43	12	–	12	12	–	12
SEWAGE DISPOSAL									
Public sewer	15 116	14 455	2 773	9 895	286	9 671	9 895	286	9 671
Septic tank or cesspool	3 228	3 180	2 872	1 129	17	1 121	1 129	17	1 121
Other means	39	35	50	21	–	21	21	–	21
KITCHEN FACILITIES									
Complete kitchen facilities	18 331	17 620	5 680	11 034	303	10 802	11 034	303	10 802
Lacking complete kitchen facilities	52	50	15	11	–	11	11	–	11
HOUSE HEATING FUEL									
Utility gas	6 799	6 430	573	2 183	91	2 102	2 183	91	2 102
Bottled, tank, or LP gas	264	259	191	162	–	162	162	–	162
Electricity	1 274	1 183	815	2 268	87	2 201	2 268	87	2 201
Fuel oil, kerosene, etc.	9 745	9 505	3 797	6 258	125	6 174	6 258	125	6 174
Coal or coke	22	22	35	42	–	42	42	–	42
Wood	200	196	268	68	–	68	68	–	68
Solar energy	–	–	–	–	–	–	–	–	–
Other fuel	79	75	9	33	–	33	33	–	33
No fuel used	–	–	7	31	–	31	31	–	31
VEHICLES AVAILABLE									
None	1 032	995	248	711	23	711	711	23	711
1	5 792	5 537	1 362	3 538	93	3 468	3 538	93	3 468
2	7 844	7 537	2 634	5 049	120	4 954	5 049	120	4 954
3	2 607	2 525	993	1 190	34	1 156	1 190	34	1 156
4	873	845	332	405	18	387	405	18	387
5 or more	235	231	126	152	15	137	152	15	137
YEAR HOUSEHOLDER MOVED INTO UNIT									
Owner-occupied housing units	**14 077**	**13 606**	**4 426**	**7 441**	**190**	**7 299**	**7 441**	**190**	**7 299**
1989 to March 1990	837	791	279	552	22	535	552	22	535
1985 to 1988	2 871	2 784	1 189	2 301	69	2 252	2 301	69	2 252
1980 to 1984	2 084	2 009	703	1 126	51	1 090	1 126	51	1 090
1970 to 1979	3 580	3 451	927	1 323	14	1 309	1 323	14	1 309
1960 to 1969	2 244	2 165	816	741	8	733	741	8	733
1959 or earlier	2 461	2 406	512	1 398	26	1 380	1 398	26	1 380
Renter-occupied housing units	**4 306**	**4 064**	**1 269**	**3 604**	**113**	**3 514**	**3 604**	**113**	**3 514**
1989 to March 1990	1 541	1 430	546	1 281	54	1 250	1 281	54	1 250
1985 to 1988	1 435	1 352	393	1 443	59	1 384	1 443	59	1 384
1980 to 1984	759	739	197	476	–	476	476	–	476
1970 to 1979	421	407	117	249	–	249	249	–	249
1960 to 1969	112	102	16	80	–	80	80	–	80
1959 or earlier	38	34	–	75	–	75	75	–	75
PLUMBING FACILITIES BY PERSONS PER ROOM									
Owner-occupied housing units	**14 077**	**13 606**	**4 426**	**7 441**	**190**	**7 299**	**7 441**	**190**	**7 299**
Lacking complete plumbing facilities	23	21	14	–	–	–	–	–	–
1.01 or more	–	–	–	–	–	–	–	–	–
Renter-occupied housing units	**4 306**	**4 064**	**1 269**	**3 604**	**113**	**3 514**	**3 604**	**113**	**3 514**
Lacking complete plumbing facilities	7	7	–	–	–	–	–	–	–
1.01 or more	–	–	–	–	–	–	–	–	–

TIPSII [UPF] GH209 CENSUS90 71580800 07/22/93 9:14 AM MACHINE: C DATA:CENSUS90*H2TIPSDA09. 07/14/93 15:05:23 TAPE: NONE FRAME: 208
TSF:CENSUS90*92. 07/14/93 15:06:19 UTF:CENSUS90*93. 07/14/93 15:06:19 META:CENSUS90*H2TABLES09. 07/14/93 15:22:01

Table 83. **Occupancy, Fuel, and Structural Characteristics of Housing Units by Race and Hispanic Origin of Householder: 1990**—Con.

[Threshold and complementary threshold are 1,000 persons. Data based on sample and subject to sampling variability, see text. For definitions of terms and meanings of symbols, see text]

Place and [In Selected States] County Subdivision [10,000 or More Persons]	New Britain city					New Britain town				
	White	Black	Asian or Pacific Islander	Hispanic origin (of any race)	White, not of Hispanic origin	White	Black	Asian or Pacific Islander	Hispanic origin (of any race)	White, not of Hispanic origin
Occupied housing units	**25 951**	**1 892**	**416**	**3 526**	**24 365**	**25 951**	**1 892**	**416**	**3 526**	**24 365**
TENURE										
Owner-occupied housing units	12 395	352	99	448	12 099	12 395	352	99	448	12 099
Renter-occupied housing units	13 556	1 540	317	3 078	12 266	13 556	1 540	317	3 078	12 266
YEAR STRUCTURE BUILT										
Owner-occupied housing units	**12 395**	**352**	**99**	**448**	**12 099**	**12 395**	**352**	**99**	**448**	**12 099**
1989 to March 1990	111	17	–	–	111	111	17	–	–	111
1985 to 1988	742	20	29	19	733	742	20	29	19	733
1980 to 1984	326	20	6	44	289	326	20	6	44	289
1970 to 1979	640	27	11	43	602	640	27	11	43	602
1960 to 1969	1 479	33	8	56	1 444	1 479	33	8	56	1 444
1950 to 1959	3 398	100	24	142	3 321	3 398	100	24	142	3 321
1940 to 1949	1 417	70	16	49	1 375	1 417	70	16	49	1 375
1939 or earlier	4 282	65	5	95	4 224	4 282	65	5	95	4 224
Renter-occupied housing units	**13 556**	**1 540**	**317**	**3 078**	**12 266**	**13 556**	**1 540**	**317**	**3 078**	**12 266**
1989 to March 1990	229	4	9	105	195	229	4	9	105	195
1985 to 1988	818	108	5	141	742	818	108	5	141	742
1980 to 1984	496	83	–	130	427	496	83	–	130	427
1970 to 1979	1 523	263	53	391	1 366	1 523	263	53	391	1 366
1960 to 1969	1 769	309	79	350	1 609	1 769	309	79	350	1 609
1950 to 1959	1 493	273	34	515	1 309	1 493	273	34	515	1 309
1940 to 1949	1 628	234	76	430	1 407	1 628	234	76	430	1 407
1939 or earlier	5 600	266	61	1 016	5 211	5 600	266	61	1 016	5 211
BEDROOMS										
Owner-occupied housing units	**12 395**	**352**	**99**	**448**	**12 099**	**12 395**	**352**	**99**	**448**	**12 099**
None	–	–	–	–	–	–	–	–	–	–
1	398	10	13	–	398	398	10	13	–	398
2	4 110	79	28	86	4 032	4 110	79	28	86	4 032
3	5 948	178	40	257	5 787	5 948	178	40	257	5 787
4	1 491	40	8	80	1 443	1 491	40	8	80	1 443
5 or more	448	45	10	25	439	448	45	10	25	439
Renter-occupied housing units	**13 556**	**1 540**	**317**	**3 078**	**12 266**	**13 556**	**1 540**	**317**	**3 078**	**12 266**
None	441	81	8	146	367	441	81	8	146	367
1	3 569	271	108	662	3 321	3 569	271	108	662	3 321
2	6 862	833	137	1 321	6 274	6 862	833	137	1 321	6 274
3	2 424	333	39	803	2 122	2 424	333	39	803	2 122
4	201	22	25	146	123	201	22	25	146	123
5 or more	59	–	–	–	59	59	–	–	–	59
SOURCE OF WATER										
Public system or private company	25 927	1 892	416	3 526	24 341	25 927	1 892	416	3 526	24 341
Individual drilled well	24	–	–	–	24	24	–	–	–	24
Individual dug well	–	–	–	–	–	–	–	–	–	–
Some other source	–	–	–	–	–	–	–	–	–	–
SEWAGE DISPOSAL										
Public sewer	25 775	1 892	416	3 489	24 204	25 775	1 892	416	3 489	24 204
Septic tank or cesspool	148	–	–	24	133	148	–	–	24	133
Other means	28	–	–	13	28	28	–	–	13	28
KITCHEN FACILITIES										
Complete kitchen facilities	25 817	1 892	416	3 451	24 239	25 817	1 892	416	3 451	24 239
Lacking complete kitchen facilities	134	–	–	75	126	134	–	–	75	126
HOUSE HEATING FUEL										
Utility gas	14 281	1 039	276	2 485	13 268	14 281	1 039	276	2 485	13 268
Bottled, tank, or LP gas	571	74	11	144	506	571	74	11	144	506
Electricity	2 859	359	36	415	2 639	2 859	359	36	415	2 639
Fuel oil, kerosene, etc.	8 086	420	93	443	7 813	8 086	420	93	443	7 813
Coal or coke	45	–	–	15	30	45	–	–	15	30
Wood	12	–	–	–	12	12	–	–	–	12
Solar energy	–	–	–	–	–	–	–	–	–	–
Other fuel	48	–	–	10	48	48	–	–	10	48
No fuel used	49	–	–	14	49	49	–	–	14	49
VEHICLES AVAILABLE										
None	3 587	356	12	1 368	3 096	3 587	356	12	1 368	3 096
1	10 725	922	177	1 286	10 109	10 725	922	177	1 286	10 109
2	8 753	499	190	678	8 387	8 753	499	190	678	8 387
3	2 183	99	29	168	2 091	2 183	99	29	168	2 091
4	625	10	8	21	604	625	10	8	21	604
5 or more	78	6	–	5	78	78	6	–	5	78
YEAR HOUSEHOLDER MOVED INTO UNIT										
Owner-occupied housing units	**12 395**	**352**	**99**	**448**	**12 099**	**12 395**	**352**	**99**	**448**	**12 099**
1989 to March 1990	711	50	23	42	677	711	50	23	42	677
1985 to 1988	2 413	96	49	143	2 313	2 413	96	49	143	2 313
1980 to 1984	1 154	99	8	120	1 097	1 154	99	8	120	1 097
1970 to 1979	2 220	45	11	80	2 168	2 220	45	11	80	2 168
1960 to 1969	1 896	41	–	29	1 877	1 896	41	–	29	1 877
1959 or earlier	4 001	21	8	34	3 967	4 001	21	8	34	3 967
Renter-occupied housing units	**13 556**	**1 540**	**317**	**3 078**	**12 266**	**13 556**	**1 540**	**317**	**3 078**	**12 266**
1989 to March 1990	3 923	543	139	1 378	3 499	3 923	543	139	1 378	3 499
1985 to 1988	4 846	483	146	1 039	4 322	4 846	483	146	1 039	4 322
1980 to 1984	2 082	246	32	403	1 909	2 082	246	32	403	1 909
1970 to 1979	1 489	233	–	232	1 337	1 489	233	–	232	1 337
1960 to 1969	545	28	–	19	535	545	28	–	19	535
1959 or earlier	671	7	–	7	664	671	7	–	7	664
PLUMBING FACILITIES BY PERSONS PER ROOM										
Owner-occupied housing units	**12 395**	**352**	**99**	**448**	**12 099**	**12 395**	**352**	**99**	**448**	**12 099**
Lacking complete plumbing facilities	27	–	–	–	27	27	–	–	–	27
1.01 or more	–	–	–	–	–	–	–	–	–	–
Renter-occupied housing units	**13 556**	**1 540**	**317**	**3 078**	**12 266**	**13 556**	**1 540**	**317**	**3 078**	**12 266**
Lacking complete plumbing facilities	40	–	5	62	27	40	–	5	62	27
1.01 or more	13	–	–	22	–	13	–	–	22	–

TIPSII [UPF] GH209 CENSUS90 71580800 07/22/93 9:14 AM MACHINE: C DATA:CENSUS90*H2TIPSDA09. 07/14/93 15:05:23 TAPE: NONE FRAME: 209
TSF:CENSUS90*92. 07/14/93 15:06:19 UTF:CENSUS90*93. 07/14/93 15:06:19 META:CENSUS90*H2TABLES09. 07/14/93 15:22:01

Table 83. **Occupancy, Fuel, and Structural Characteristics of Housing Units by Race and Hispanic Origin of Householder: 1990**—Con.

[Threshold and complementary threshold are 1,000 persons. Data based on sample and subject to sampling variability, see text. For definitions of terms and meanings of symbols, see text]

Place and [In Selected States] County Subdivision [10,000 or More Persons]	New Haven city					New Haven town				
	White	Black	Asian or Pacific Islander	Hispanic origin (of any race)	White, not of Hispanic origin	White	Black	Asian or Pacific Islander	Hispanic origin (of any race)	White, not of Hispanic origin
Occupied housing units	**29 412**	**15 914**	**950**	**4 546**	**27 615**	**29 412**	**15 914**	**950**	**4 546**	**27 615**
TENURE										
Owner-occupied housing units	11 302	3 782	142	820	10 927	11 302	3 782	142	820	10 927
Renter-occupied housing units	18 110	12 132	808	3 726	16 688	18 110	12 132	808	3 726	16 688
YEAR STRUCTURE BUILT										
Owner-occupied housing units	**11 302**	**3 782**	**142**	**820**	**10 927**	**11 302**	**3 782**	**142**	**820**	**10 927**
1989 to March 1990	52	23	–	10	52	52	23	–	10	52
1985 to 1988	728	196	19	68	707	728	196	19	68	707
1980 to 1984	234	70	–	34	219	234	70	–	34	219
1970 to 1979	324	174	6	57	292	324	174	6	57	292
1960 to 1969	1 131	229	6	61	1 094	1 131	229	6	61	1 094
1950 to 1959	1 497	411	9	78	1 452	1 497	411	9	78	1 452
1940 to 1949	1 287	643	27	102	1 225	1 287	643	27	102	1 225
1939 or earlier	6 049	2 036	75	410	5 886	6 049	2 036	75	410	5 886
Renter-occupied housing units	**18 110**	**12 132**	**808**	**3 726**	**16 688**	**18 110**	**12 132**	**808**	**3 726**	**16 688**
1989 to March 1990	51	78	–	52	40	51	78	–	52	40
1985 to 1988	807	725	21	251	764	807	725	21	251	764
1980 to 1984	727	639	–	232	661	727	639	–	232	661
1970 to 1979	2 385	1 548	77	418	2 260	2 385	1 548	77	418	2 260
1960 to 1969	2 427	1 770	193	562	2 222	2 427	1 770	193	562	2 222
1950 to 1959	1 625	1 665	116	393	1 476	1 625	1 665	116	393	1 476
1940 to 1949	1 757	1 310	56	362	1 582	1 757	1 310	56	362	1 582
1939 or earlier	8 331	4 397	345	1 456	7 683	8 331	4 397	345	1 456	7 683
BEDROOMS										
Owner-occupied housing units	**11 302**	**3 782**	**142**	**820**	**10 927**	**11 302**	**3 782**	**142**	**820**	**10 927**
None	42	–	–	12	42	42	–	–	12	42
1	539	115	5	34	522	539	115	5	34	522
2	4 135	1 019	41	314	3 949	4 135	1 019	41	314	3 949
3	4 350	1 704	63	261	4 254	4 350	1 704	63	261	4 254
4	1 410	548	13	118	1 370	1 410	548	13	118	1 370
5 or more	826	396	20	81	790	826	396	20	81	790
Renter-occupied housing units	**18 110**	**12 132**	**808**	**3 726**	**16 688**	**18 110**	**12 132**	**808**	**3 726**	**16 688**
None	1 030	594	121	170	1 012	1 030	594	121	170	1 012
1	6 944	2 751	256	810	6 566	6 944	2 751	256	810	6 566
2	7 737	5 434	345	1 741	6 964	7 737	5 434	345	1 741	6 964
3	1 904	2 759	58	891	1 702	1 904	2 759	58	891	1 702
4	314	476	28	97	273	314	476	28	97	273
5 or more	181	118	–	17	171	181	118	–	17	171
SOURCE OF WATER										
Public system or private company	29 345	15 890	950	4 527	27 567	29 345	15 890	950	4 527	27 567
Individual drilled well	29	7	–	19	10	29	7	–	19	10
Individual dug well	17	–	–	–	17	17	–	–	–	17
Some other source	21	17	–	–	21	21	17	–	–	21
SEWAGE DISPOSAL										
Public sewer	29 160	15 737	950	4 410	27 400	29 160	15 737	950	4 410	27 400
Septic tank or cesspool	149	45	–	38	149	149	45	–	38	149
Other means	103	132	–	98	66	103	132	–	98	66
KITCHEN FACILITIES										
Complete kitchen facilities	29 290	15 779	950	4 486	27 501	29 290	15 779	950	4 486	27 501
Lacking complete kitchen facilities	122	135	–	60	114	122	135	–	60	114
HOUSE HEATING FUEL										
Utility gas	12 135	7 580	363	2 276	11 288	12 135	7 580	363	2 276	11 288
Bottled, tank, or LP gas	608	465	64	265	478	608	465	64	265	478
Electricity	3 624	2 346	200	459	3 413	3 624	2 346	200	459	3 413
Fuel oil, kerosene, etc.	12 947	5 242	323	1 503	12 365	12 947	5 242	323	1 503	12 365
Coal or coke	7	–	–	–	7	7	–	–	–	7
Wood	10	7	–	7	3	10	7	–	7	3
Solar energy	–	–	–	–	–	–	–	–	–	–
Other fuel	43	44	–	11	32	43	44	–	11	32
No fuel used	38	230	–	25	29	38	230	–	25	29
VEHICLES AVAILABLE										
None	6 357	6 656	127	1 956	5 709	6 357	6 656	127	1 956	5 709
1	13 020	6 049	644	1 671	12 256	13 020	6 049	644	1 671	12 256
2	7 902	2 445	151	704	7 626	7 902	2 445	151	704	7 626
3	1 619	570	19	161	1 530	1 619	570	19	161	1 530
4	418	140	–	26	414	418	140	–	26	414
5 or more	96	54	9	28	80	96	54	9	28	80
YEAR HOUSEHOLDER MOVED INTO UNIT										
Owner-occupied housing units	**11 302**	**3 782**	**142**	**820**	**10 927**	**11 302**	**3 782**	**142**	**820**	**10 927**
1989 to March 1990	595	249	31	112	571	595	249	31	112	571
1985 to 1988	2 986	704	75	296	2 831	2 986	704	75	296	2 831
1980 to 1984	1 357	717	18	169	1 298	1 357	717	18	169	1 298
1970 to 1979	1 853	1 241	18	214	1 736	1 853	1 241	18	214	1 736
1960 to 1969	1 616	600	–	29	1 596	1 616	600	–	29	1 596
1959 or earlier	2 895	271	–	–	2 895	2 895	271	–	–	2 895
Renter-occupied housing units	**18 110**	**12 132**	**808**	**3 726**	**16 688**	**18 110**	**12 132**	**808**	**3 726**	**16 688**
1989 to March 1990	5 988	3 825	470	1 721	5 286	5 988	3 825	470	1 721	5 286
1985 to 1988	6 191	4 404	256	1 403	5 723	6 191	4 404	256	1 403	5 723
1980 to 1984	2 520	1 890	10	445	2 359	2 520	1 890	10	445	2 359
1970 to 1979	2 051	1 386	58	74	2 011	2 051	1 386	58	74	2 011
1960 to 1969	719	421	–	66	685	719	421	–	66	685
1959 or earlier	641	206	14	17	624	641	206	14	17	624
PLUMBING FACILITIES BY PERSONS PER ROOM										
Owner-occupied housing units	**11 302**	**3 782**	**142**	**820**	**10 927**	**11 302**	**3 782**	**142**	**820**	**10 927**
Lacking complete plumbing facilities	–	–	–	6	–	–	–	–	6	–
1.01 or more	–	–	–	–	–	–	–	–	–	–
Renter-occupied housing units	**18 110**	**12 132**	**808**	**3 726**	**16 688**	**18 110**	**12 132**	**808**	**3 726**	**16 688**
Lacking complete plumbing facilities	50	137	–	97	34	50	137	–	97	34
1.01 or more	8	8	–	20	–	8	8	–	20	–

TIPSII [UPF] GH209 CENSUS90 71580800 07/22/93 9:14 AM MACHINE: C DATA:CENSUS90*H2TIPSDA09. 07/14/93 15:05:23 TAPE: NONE FRAME: 210
TSF:CENSUS90*92. 07/14/93 15:06:19 UTF:CENSUS90*93. 07/14/93 15:06:19 META:CENSUS90*H2TABLES09. 07/14/93 15:22:01

Table 83. **Occupancy, Fuel, and Structural Characteristics of Housing Units by Race and Hispanic Origin of Householder: 1990**—Con.

[Threshold and complementary threshold are 1,000 persons. Data based on sample and subject to sampling variability, see text. For definitions of terms and meanings of symbols, see text]

Place and [In Selected States] County Subdivision [10,000 or More Persons]	New London city				New London town				Norwalk city	
	White	Black	Hispanic origin (of any race)	White, not of Hispanic origin	White	Black	Hispanic origin (of any race)	White, not of Hispanic origin	White	Black
Occupied housing units	**8 167**	**1 759**	**990**	**7 850**	**8 167**	**1 759**	**990**	**7 850**	**25 464**	**3 949**
TENURE										
Owner-occupied housing units	3 420	389	121	3 382	3 420	389	121	3 382	17 162	1 393
Renter-occupied housing units	4 747	1 370	869	4 468	4 747	1 370	869	4 468	8 302	2 556
YEAR STRUCTURE BUILT										
Owner-occupied housing units	**3 420**	**389**	**121**	**3 382**	**3 420**	**389**	**121**	**3 382**	**17 162**	**1 393**
1989 to March 1990	13	7	14	13	13	7	14	13	168	–
1985 to 1988	50	–	–	50	50	–	–	50	889	75
1980 to 1984	15	27	–	15	15	27	–	15	939	42
1970 to 1979	117	–	–	117	117	–	–	117	1 944	133
1960 to 1969	242	–	14	242	242	–	14	242	3 173	323
1950 to 1959	568	32	15	568	568	32	15	568	4 364	348
1940 to 1949	351	23	6	351	351	23	6	351	1 735	149
1939 or earlier	2 064	300	72	2 026	2 064	300	72	2 026	3 950	323
Renter-occupied housing units	**4 747**	**1 370**	**869**	**4 468**	**4 747**	**1 370**	**869**	**4 468**	**8 302**	**2 556**
1989 to March 1990	14	–	8	6	14	–	8	6	254	51
1985 to 1988	27	4	–	27	27	4	–	27	793	231
1980 to 1984	88	21	44	78	88	21	44	78	496	106
1970 to 1979	746	212	149	699	746	212	149	699	1 518	385
1960 to 1969	685	231	273	617	685	231	273	617	1 166	413
1950 to 1959	410	152	68	397	410	152	68	397	923	518
1940 to 1949	373	111	61	352	373	111	61	352	500	180
1939 or earlier	2 404	639	266	2 292	2 404	639	266	2 292	2 652	672
BEDROOMS										
Owner-occupied housing units	**3 420**	**389**	**121**	**3 382**	**3 420**	**389**	**121**	**3 382**	**17 162**	**1 393**
None	–	–	–	–	–	–	–	–	18	–
1	145	16	–	145	145	16	–	145	978	55
2	875	48	47	855	875	48	47	855	3 951	319
3	1 559	194	49	1 549	1 559	194	49	1 549	7 598	552
4	628	105	17	628	628	105	17	628	3 817	348
5 or more	213	26	8	205	213	26	8	205	800	119
Renter-occupied housing units	**4 747**	**1 370**	**869**	**4 468**	**4 747**	**1 370**	**869**	**4 468**	**8 302**	**2 556**
None	568	143	109	529	568	143	109	529	479	111
1	1 596	351	237	1 504	1 596	351	237	1 504	3 017	834
2	1 721	519	288	1 638	1 721	519	288	1 638	3 304	945
3	742	297	225	682	742	297	225	682	1 196	406
4	86	39	10	81	86	39	10	81	266	228
5 or more	34	21	–	34	34	21	–	34	40	32
SOURCE OF WATER										
Public system or private company	8 142	1 755	990	7 825	8 142	1 755	990	7 825	23 605	3 926
Individual drilled well	18	–	–	18	18	–	–	18	1 713	16
Individual dug well	–	4	–	–	–	4	–	–	141	–
Some other source	7	–	–	7	7	–	–	7	5	7
SEWAGE DISPOSAL										
Public sewer	8 023	1 741	969	7 714	8 023	1 741	969	7 714	20 644	3 796
Septic tank or cesspool	136	18	6	136	136	18	6	136	4 749	139
Other means	8	–	15	–	8	–	15	–	71	14
KITCHEN FACILITIES										
Complete kitchen facilities	8 108	1 759	980	7 791	8 108	1 759	980	7 791	25 418	3 949
Lacking complete kitchen facilities	59	–	10	59	59	–	10	59	46	–
HOUSE HEATING FUEL										
Utility gas	2 627	584	296	2 508	2 627	584	296	2 508	4 630	1 540
Bottled, tank, or LP gas	166	66	33	152	166	66	33	152	309	78
Electricity	1 656	554	346	1 551	1 656	554	346	1 551	5 203	713
Fuel oil, kerosene, etc.	3 640	535	292	3 561	3 640	535	292	3 561	15 031	1 571
Coal or coke	13	13	8	13	13	13	8	13	42	–
Wood	–	–	–	–	–	–	–	–	99	–
Solar energy	–	–	–	–	–	–	–	–	–	–
Other fuel	37	7	8	37	37	7	8	37	45	8
No fuel used	28	–	7	28	28	–	7	28	105	39
VEHICLES AVAILABLE										
None	1 489	521	426	1 364	1 489	521	426	1 364	1 502	998
1	3 488	749	351	3 375	3 488	749	351	3 375	8 368	1 288
2	2 609	365	169	2 538	2 609	365	169	2 538	10 852	1 047
3	469	124	36	469	469	124	36	469	3 411	433
4	91	–	8	83	91	–	8	83	949	127
5 or more	21	–	–	21	21	–	–	21	382	56
YEAR HOUSEHOLDER MOVED INTO UNIT										
Owner-occupied housing units	**3 420**	**389**	**121**	**3 382**	**3 420**	**389**	**121**	**3 382**	**17 162**	**1 393**
1989 to March 1990	147	57	22	147	147	57	22	147	1 149	114
1985 to 1988	678	60	39	662	678	60	39	662	4 504	212
1980 to 1984	533	85	28	519	533	85	28	519	2 394	207
1970 to 1979	595	67	32	587	595	67	32	587	3 641	567
1960 to 1969	547	91	–	547	547	91	–	547	2 559	203
1959 or earlier	920	29	–	920	920	29	–	920	2 915	90
Renter-occupied housing units	**4 747**	**1 370**	**869**	**4 468**	**4 747**	**1 370**	**869**	**4 468**	**8 302**	**2 556**
1989 to March 1990	1 884	568	465	1 739	1 884	568	465	1 739	2 883	785
1985 to 1988	1 514	417	210	1 438	1 514	417	210	1 438	3 223	781
1980 to 1984	724	198	168	674	724	198	168	674	1 002	403
1970 to 1979	342	139	21	334	342	139	21	334	730	450
1960 to 1969	137	38	5	137	137	38	5	137	297	78
1959 or earlier	146	10	–	146	146	10	–	146	167	59
PLUMBING FACILITIES BY PERSONS PER ROOM										
Owner-occupied housing units	**3 420**	**389**	**121**	**3 382**	**3 420**	**389**	**121**	**3 382**	**17 162**	**1 393**
Lacking complete plumbing facilities	–	4	–	–	–	4	–	–	35	–
1.01 or more	–	–	–	–	–	–	–	–	–	–
Renter-occupied housing units	**4 747**	**1 370**	**869**	**4 468**	**4 747**	**1 370**	**869**	**4 468**	**8 302**	**2 556**
Lacking complete plumbing facilities	21	–	10	21	21	–	10	21	37	34
1.01 or more	–	–	–	–	–	–	–	–	–	–

TIPSII [UPF] GH209 CENSUS90 71580800 07/22/93 9:14 AM MACHINE: C DATA:CENSUS90*H2TIPSDA09. 07/14/93 15:05:23 TAPE: NONE FRAME: 211
TSF:CENSUS90*92. 07/14/93 15:06:19 UTF:CENSUS90*93. 07/14/93 15:06:19 META:CENSUS90*H2TABLES09. 07/14/93 15:22:01

Table 83. **Occupancy, Fuel, and Structural Characteristics of Housing Units by Race and Hispanic Origin of Householder: 1990**—Con.

[Threshold and complementary threshold are 1,000 persons. Data based on sample and subject to sampling variability, see text. For definitions of terms and meanings of symbols, see text]

Place and [In Selected States] County Subdivision [10,000 or More Persons]	Norwalk city—Con.			Norwalk town					Norwich city	
	Asian or Pacific Islander	Hispanic origin (of any race)	White, not of Hispanic origin	White	Black	Asian or Pacific Islander	Hispanic origin (of any race)	White, not of Hispanic origin	White	Black
Occupied housing units	**357**	**1 984**	**24 316**	**25 464**	**3 949**	**357**	**1 984**	**24 316**	**14 004**	**615**
TENURE										
Owner-occupied housing units	237	513	16 805	17 162	1 393	237	513	16 805	7 649	175
Renter-occupied housing units	120	1 471	7 511	8 302	2 556	120	1 471	7 511	6 355	440
YEAR STRUCTURE BUILT										
Owner-occupied housing units	**237**	**513**	**16 805**	**17 162**	**1 393**	**237**	**513**	**16 805**	**7 649**	**175**
1989 to March 1990	–	7	161	168	–	–	7	161	70	–
1985 to 1988	28	50	863	889	75	28	50	863	336	11
1980 to 1984	13	13	933	939	42	13	13	933	195	–
1970 to 1979	52	87	1 881	1 944	133	52	87	1 881	716	12
1960 to 1969	67	100	3 095	3 173	323	67	100	3 095	1 068	22
1950 to 1959	43	87	4 313	4 364	348	43	87	4 313	1 293	11
1940 to 1949	16	72	1 683	1 735	149	16	72	1 683	612	10
1939 or earlier	18	97	3 876	3 950	323	18	97	3 876	3 359	109
Renter-occupied housing units	**120**	**1 471**	**7 511**	**8 302**	**2 556**	**120**	**1 471**	**7 511**	**6 355**	**440**
1989 to March 1990	–	105	195	254	51	–	105	195	144	5
1985 to 1988	55	118	722	793	231	55	118	722	239	33
1980 to 1984	–	67	460	496	106	–	67	460	388	37
1970 to 1979	6	206	1 422	1 518	385	6	206	1 422	839	123
1960 to 1969	6	203	1 043	1 166	413	6	203	1 043	682	25
1950 to 1959	17	162	828	923	518	17	162	828	526	25
1940 to 1949	26	123	432	500	180	26	123	432	376	28
1939 or earlier	10	487	2 409	2 652	672	10	487	2 409	3 161	164
BEDROOMS										
Owner-occupied housing units	**237**	**513**	**16 805**	**17 162**	**1 393**	**237**	**513**	**16 805**	**7 649**	**175**
None	8	–	18	18	–	8	–	18	–	–
1	15	28	954	978	55	15	28	954	187	–
2	72	170	3 822	3 951	319	72	170	3 822	1 934	31
3	75	172	7 517	7 598	552	75	172	7 517	3 834	100
4	56	115	3 722	3 817	348	56	115	3 722	1 328	38
5 or more	11	28	772	800	119	11	28	772	366	6
Renter-occupied housing units	**120**	**1 471**	**7 511**	**8 302**	**2 556**	**120**	**1 471**	**7 511**	**6 355**	**440**
None	–	46	459	479	111	–	46	459	169	17
1	26	480	2 780	3 017	834	26	480	2 780	2 019	91
2	51	663	2 952	3 304	945	51	663	2 952	2 583	214
3	36	223	1 054	1 196	406	36	223	1 054	1 287	79
4	7	54	226	266	228	7	54	226	233	29
5 or more	–	5	40	40	32	–	5	40	64	10
SOURCE OF WATER										
Public system or private company	340	1 961	22 470	23 605	3 926	340	1 961	22 470	12 202	609
Individual drilled well	11	23	1 700	1 713	16	11	23	1 700	1 485	6
Individual dug well	6	–	141	141	–	6	–	141	291	–
Some other source	–	–	5	5	7	–	–	5	26	–
SEWAGE DISPOSAL										
Public sewer	312	1 868	19 583	20 644	3 796	312	1 868	19 583	9 633	564
Septic tank or cesspool	45	54	4 700	4 749	139	45	54	4 700	4 312	41
Other means	–	62	33	71	14	–	62	33	59	10
KITCHEN FACILITIES										
Complete kitchen facilities	357	1 965	24 278	25 418	3 949	357	1 965	24 278	13 986	609
Lacking complete kitchen facilities	–	19	38	46	–	–	19	38	18	6
HOUSE HEATING FUEL										
Utility gas	81	716	4 246	4 630	1 540	81	716	4 246	4 186	191
Bottled, tank, or LP gas	–	121	225	309	78	–	121	225	318	14
Electricity	81	403	4 976	5 203	713	81	403	4 976	1 530	247
Fuel oil, kerosene, etc.	195	701	14 604	15 031	1 571	195	701	14 604	7 765	148
Coal or coke	–	10	32	42	–	–	10	32	5	9
Wood	–	–	99	99	–	–	–	99	170	6
Solar energy	–	–	–	–	–	–	–	–	–	–
Other fuel	–	4	41	45	8	–	4	41	13	–
No fuel used	–	29	93	105	39	–	29	93	17	–
VEHICLES AVAILABLE										
None	5	220	1 397	1 502	998	5	220	1 397	1 640	146
1	54	791	7 874	8 368	1 288	54	791	7 874	5 227	281
2	181	667	10 513	10 852	1 047	181	667	10 513	5 211	137
3	58	149	3 309	3 411	433	58	149	3 309	1 454	28
4	43	84	902	949	127	43	84	902	351	23
5 or more	16	73	321	382	56	16	73	321	121	–
YEAR HOUSEHOLDER MOVED INTO UNIT										
Owner-occupied housing units	**237**	**513**	**16 805**	**17 162**	**1 393**	**237**	**513**	**16 805**	**7 649**	**175**
1989 to March 1990	16	82	1 103	1 149	114	16	82	1 103	495	11
1985 to 1988	119	202	4 370	4 504	212	119	202	4 370	1 723	53
1980 to 1984	50	90	2 316	2 394	207	50	90	2 316	1 028	11
1970 to 1979	38	112	3 558	3 641	567	38	112	3 558	1 499	37
1960 to 1969	14	20	2 550	2 559	203	14	20	2 550	1 061	46
1959 or earlier	–	7	2 908	2 915	90	–	7	2 908	1 843	17
Renter-occupied housing units	**120**	**1 471**	**7 511**	**8 302**	**2 556**	**120**	**1 471**	**7 511**	**6 355**	**440**
1989 to March 1990	85	555	2 611	2 883	785	85	555	2 611	2 515	207
1985 to 1988	20	649	2 876	3 223	781	20	649	2 876	1 907	205
1980 to 1984	–	146	939	1 002	403	–	146	939	909	19
1970 to 1979	15	99	631	730	450	15	99	631	582	9
1960 to 1969	–	22	287	297	78	–	22	287	216	–
1959 or earlier	–	–	167	167	59	–	–	167	226	–
PLUMBING FACILITIES BY PERSONS PER ROOM										
Owner-occupied housing units	**237**	**513**	**16 805**	**17 162**	**1 393**	**237**	**513**	**16 805**	**7 649**	**175**
Lacking complete plumbing facilities	–	–	35	35	–	–	–	35	5	–
1.01 or more	–	–	–	–	–	–	–	–	–	–
Renter-occupied housing units	**120**	**1 471**	**7 511**	**8 302**	**2 556**	**120**	**1 471**	**7 511**	**6 355**	**440**
Lacking complete plumbing facilities	–	26	23	37	34	–	26	23	13	–
1.01 or more	–	–	–	–	–	–	–	–	–	–

TIPSII [UPF] GH209 CENSUS90 71580800 07/22/93 9:14 AM MACHINE: C DATA:CENSUS90*H2TIPSDA09. 07/14/93 15:05:23 TAPE: NONE FRAME: 212
TSF:CENSUS90*92. 07/14/93 15:06:19 UTF:CENSUS90*93. 07/14/93 15:06:19 META:CENSUS90*H2TABLES09. 07/14/93 15:22:01

Table 83. **Occupancy, Fuel, and Structural Characteristics of Housing Units by Race and Hispanic Origin of Householder: 1990**—Con.

[Threshold and complementary threshold are 1,000 persons. Data based on sample and subject to sampling variability, see text. For definitions of terms and meanings of symbols, see text]

Place and [In Selected States] County Subdivision [10,000 or More Persons]	Norwich city—Con.		Norwich town				South Windsor town	Stamford city		
	Hispanic origin (of any race)	White, not of Hispanic origin	White	Black	Hispanic origin (of any race)	White, not of Hispanic origin	White	White	Black	Asian or Pacific Islander
Occupied housing units	**302**	**13 855**	**14 004**	**615**	**302**	**13 855**	**7 587**	**34 049**	**6 213**	**770**
TENURE										
Owner-occupied housing units	86	7 592	7 649	175	86	7 592	6 797	22 263	1 379	461
Renter-occupied housing units	216	6 263	6 355	440	216	6 263	790	11 786	4 834	309
YEAR STRUCTURE BUILT										
Owner-occupied housing units	**86**	**7 592**	**7 649**	**175**	**86**	**7 592**	**6 797**	**22 263**	**1 379**	**461**
1989 to March 1990	–	70	70	–	–	70	85	185	7	7
1985 to 1988	–	336	336	11	–	336	1 134	1 261	91	30
1980 to 1984	–	195	195	–	–	195	1 059	1 457	130	47
1970 to 1979	20	696	716	12	20	696	1 158	2 706	237	134
1960 to 1969	–	1 068	1 068	22	–	1 068	1 338	4 581	264	84
1950 to 1959	12	1 287	1 293	11	12	1 287	1 390	5 105	234	75
1940 to 1949	12	600	612	10	12	600	188	2 415	100	70
1939 or earlier	42	3 340	3 359	109	42	3 340	445	4 553	316	14
Renter-occupied housing units	**216**	**6 263**	**6 355**	**440**	**216**	**6 263**	**790**	**11 786**	**4 834**	**309**
1989 to March 1990	–	144	144	5	–	144	67	176	60	–
1985 to 1988	20	227	239	33	20	227	206	1 275	415	33
1980 to 1984	–	388	388	37	–	388	123	1 172	399	35
1970 to 1979	–	839	839	123	–	839	149	2 050	869	75
1960 to 1969	27	669	682	25	27	669	97	1 918	874	20
1950 to 1959	12	520	526	25	12	520	31	1 977	1 130	93
1940 to 1949	28	376	376	28	28	376	35	1 098	354	23
1939 or earlier	129	3 100	3 161	164	129	3 100	82	2 120	733	30
BEDROOMS										
Owner-occupied housing units	**86**	**7 592**	**7 649**	**175**	**86**	**7 592**	**6 797**	**22 263**	**1 379**	**461**
None	–	–	–	–	–	–	–	173	–	–
1	6	181	187	–	6	181	221	1 377	89	21
2	13	1 927	1 934	31	13	1 927	1 314	5 193	473	137
3	23	3 822	3 834	100	23	3 822	3 270	7 601	425	111
4	44	1 296	1 328	38	44	1 296	1 630	5 885	235	155
5 or more	–	366	366	6	–	366	362	2 034	157	37
Renter-occupied housing units	**216**	**6 263**	**6 355**	**440**	**216**	**6 263**	**790**	**11 786**	**4 834**	**309**
None	6	163	169	17	6	163	–	658	138	27
1	54	2 004	2 019	91	54	2 004	166	4 393	1 324	116
2	97	2 520	2 583	214	97	2 520	382	4 567	2 400	145
3	53	1 279	1 287	79	53	1 279	174	1 669	823	21
4	6	233	233	29	6	233	60	323	141	–
5 or more	–	64	64	10	–	64	8	176	8	–
SOURCE OF WATER										
Public system or private company	302	12 053	12 202	609	302	12 053	5 940	28 966	6 117	658
Individual drilled well	–	1 485	1 485	6	–	1 485	1 377	4 561	90	103
Individual dug well	–	291	291	–	–	291	232	494	–	–
Some other source	–	26	26	–	–	26	38	28	6	9
SEWAGE DISPOSAL										
Public sewer	254	9 510	9 633	564	254	9 510	5 672	26 940	6 049	634
Septic tank or cesspool	48	4 286	4 312	41	48	4 286	1 910	7 043	147	136
Other means	–	59	59	10	–	59	5	66	17	–
KITCHEN FACILITIES										
Complete kitchen facilities	302	13 837	13 986	609	302	13 837	7 579	33 782	6 115	770
Lacking complete kitchen facilities	–	18	18	6	–	18	8	267	98	–
HOUSE HEATING FUEL										
Utility gas	125	4 118	4 186	191	125	4 118	2 800	8 611	2 644	220
Bottled, tank, or LP gas	–	318	318	14	–	318	83	424	263	–
Electricity	52	1 506	1 530	247	52	1 506	1 029	8 104	1 256	305
Fuel oil, kerosene, etc.	125	7 708	7 765	148	125	7 708	3 570	16 665	1 953	234
Coal or coke	–	5	5	9	–	5	10	38	–	11
Wood	–	170	170	6	–	170	88	46	–	–
Solar energy	–	–	–	–	–	–	–	–	–	–
Other fuel	–	13	13	–	–	13	7	129	50	–
No fuel used	–	17	17	–	–	17	–	32	47	–
VEHICLES AVAILABLE										
None	53	1 624	1 640	146	53	1 624	141	2 782	1 810	81
1	120	5 177	5 227	281	120	5 177	1 467	11 527	2 524	213
2	84	5 162	5 211	137	84	5 162	4 010	13 442	1 437	385
3	38	1 427	1 454	28	38	1 427	1 435	4 541	352	64
4	7	344	351	23	7	344	388	1 291	60	27
5 or more	–	121	121	–	–	121	146	466	30	–
YEAR HOUSEHOLDER MOVED INTO UNIT										
Owner-occupied housing units	**86**	**7 592**	**7 649**	**175**	**86**	**7 592**	**6 797**	**22 263**	**1 379**	**461**
1989 to March 1990	6	489	495	11	6	489	468	1 624	62	104
1985 to 1988	25	1 698	1 723	53	25	1 698	2 364	5 814	367	152
1980 to 1984	19	1 015	1 028	11	19	1 015	1 058	2 955	274	72
1970 to 1979	36	1 486	1 499	37	36	1 486	1 320	4 766	417	126
1960 to 1969	–	1 061	1 061	46	–	1 061	967	3 370	149	7
1959 or earlier	–	1 843	1 843	17	–	1 843	620	3 734	110	–
Renter-occupied housing units	**216**	**6 263**	**6 355**	**440**	**216**	**6 263**	**790**	**11 786**	**4 834**	**309**
1989 to March 1990	169	2 442	2 515	207	169	2 442	419	4 235	1 198	216
1985 to 1988	34	1 901	1 907	205	34	1 901	259	4 155	1 581	55
1980 to 1984	13	896	909	19	13	896	37	1 535	871	11
1970 to 1979	–	582	582	9	–	582	26	1 209	962	27
1960 to 1969	–	216	216	–	–	216	31	383	141	–
1959 or earlier	–	226	226	–	–	226	18	269	81	–
PLUMBING FACILITIES BY PERSONS PER ROOM										
Owner-occupied housing units	**86**	**7 592**	**7 649**	**175**	**86**	**7 592**	**6 797**	**22 263**	**1 379**	**461**
Lacking complete plumbing facilities	–	5	5	–	–	5	4	38	–	–
1.01 or more	–	–	–	–	–	–	–	–	–	–
Renter-occupied housing units	**216**	**6 263**	**6 355**	**440**	**216**	**6 263**	**790**	**11 786**	**4 834**	**309**
Lacking complete plumbing facilities	6	7	13	–	6	7	–	107	42	–
1.01 or more	–	–	–	–	–	–	–	17	3	–

TIPSII [UPF] GH209 CENSUS90 71580800 07/22/93 9:14 AM MACHINE: C DATA:CENSUS90*H2TIPSDA09. 07/14/93 15:05:23 TAPE: NONE FRAME: 213
TSF:CENSUS90*92. 07/14/93 15:06:19 UTF:CENSUS90*93. 07/14/93 15:06:19 META:CENSUS90*H2TABLES09. 07/14/93 15:22:01

Table 83. **Occupancy, Fuel, and Structural Characteristics of Housing Units by Race and Hispanic Origin of Householder: 1990**—Con.

[Threshold and complementary threshold are 1,000 persons. Data based on sample and subject to sampling variability, see text. For definitions of terms and meanings of symbols, see text]

Place and [In Selected States] County Subdivision [10,000 or More Persons]	Stamford city—Con.		Stamford town					Storrs CDP	
	Hispanic origin (of any race)	White, not of Hispanic origin	White	Black	Asian or Pacific Islander	Hispanic origin (of any race)	White, not of Hispanic origin	White	Asian or Pacific Islander
Occupied housing units	**2 834**	**32 289**	**34 049**	**6 213**	**770**	**2 834**	**32 289**	**1 371**	**177**
TENURE									
Owner-occupied housing units	656	21 821	22 263	1 379	461	656	21 821	615	9
Renter-occupied housing units	2 178	10 468	11 786	4 834	309	2 178	10 468	756	168
YEAR STRUCTURE BUILT									
Owner-occupied housing units	**656**	**21 821**	**22 263**	**1 379**	**461**	**656**	**21 821**	**615**	**9**
1989 to March 1990	–	185	185	7	7	–	185	6	–
1985 to 1988	57	1 230	1 261	91	30	57	1 230	49	–
1980 to 1984	78	1 409	1 457	130	47	78	1 409	22	–
1970 to 1979	83	2 652	2 706	237	134	83	2 652	130	3
1960 to 1969	104	4 490	4 581	264	84	104	4 490	165	6
1950 to 1959	86	5 051	5 105	234	75	86	5 051	129	–
1940 to 1949	35	2 394	2 415	100	70	35	2 394	48	–
1939 or earlier	213	4 410	4 553	316	14	213	4 410	66	–
Renter-occupied housing units	**2 178**	**10 468**	**11 786**	**4 834**	**309**	**2 178**	**10 468**	**756**	**168**
1989 to March 1990	50	131	176	60	–	50	131	56	–
1985 to 1988	230	1 197	1 275	415	33	230	1 197	143	17
1980 to 1984	206	1 050	1 172	399	35	206	1 050	123	6
1970 to 1979	335	1 832	2 050	869	75	335	1 832	75	5
1960 to 1969	354	1 724	1 918	874	20	354	1 724	125	39
1950 to 1959	320	1 780	1 977	1 130	93	320	1 780	149	39
1940 to 1949	182	939	1 098	354	23	182	939	59	45
1939 or earlier	501	1 815	2 120	733	30	501	1 815	26	17
BEDROOMS									
Owner-occupied housing units	**656**	**21 821**	**22 263**	**1 379**	**461**	**656**	**21 821**	**615**	**9**
None	–	173	173	–	–	–	173	–	–
1	31	1 357	1 377	89	21	31	1 357	36	–
2	249	5 039	5 193	473	137	249	5 039	217	–
3	200	7 434	7 601	425	111	200	7 434	184	6
4	103	5 835	5 885	235	155	103	5 835	133	3
5 or more	73	1 983	2 034	157	37	73	1 983	45	–
Renter-occupied housing units	**2 178**	**10 468**	**11 786**	**4 834**	**309**	**2 178**	**10 468**	**756**	**168**
None	88	608	658	138	27	88	608	5	–
1	707	3 953	4 393	1 324	116	707	3 953	336	54
2	914	4 008	4 567	2 400	145	914	4 008	305	107
3	412	1 445	1 669	823	21	412	1 445	89	7
4	28	295	323	141	–	28	295	17	–
5 or more	29	159	176	8	–	29	159	4	–
SOURCE OF WATER									
Public system or private company	2 764	27 255	28 966	6 117	658	2 764	27 255	817	155
Individual drilled well	70	4 512	4 561	90	103	70	4 512	464	22
Individual dug well	–	494	494	–	–	–	494	83	–
Some other source	–	28	28	6	9	–	28	7	–
SEWAGE DISPOSAL									
Public sewer	2 671	25 282	26 940	6 049	634	2 671	25 282	669	168
Septic tank or cesspool	122	6 950	7 043	147	136	122	6 950	702	9
Other means	41	57	66	17	–	41	57	–	–
KITCHEN FACILITIES									
Complete kitchen facilities	2 761	32 046	33 782	6 115	770	2 761	32 046	1 349	177
Lacking complete kitchen facilities	73	243	267	98	–	73	243	22	–
HOUSE HEATING FUEL									
Utility gas	1 101	7 963	8 611	2 644	220	1 101	7 963	71	16
Bottled, tank, or LP gas	110	383	424	263	–	110	383	–	–
Electricity	654	7 680	8 104	1 256	305	654	7 680	574	66
Fuel oil, kerosene, etc.	932	16 038	16 665	1 953	234	932	16 038	705	95
Coal or coke	–	38	38	–	11	–	38	6	–
Wood	–	46	46	–	–	–	46	–	–
Solar energy	–	–	–	–	–	–	–	15	–
Other fuel	28	109	129	50	–	28	109	–	–
No fuel used	9	32	32	47	–	9	32	–	–
VEHICLES AVAILABLE									
None	671	2 418	2 782	1 810	81	671	2 418	66	5
1	999	10 892	11 527	2 524	213	999	10 892	647	110
2	794	12 962	13 442	1 437	385	794	12 962	438	52
3	253	4 371	4 541	352	64	253	4 371	168	10
4	100	1 191	1 291	60	27	100	1 191	48	–
5 or more	17	455	466	30	–	17	455	4	–
YEAR HOUSEHOLDER MOVED INTO UNIT									
Owner-occupied housing units	**656**	**21 821**	**22 263**	**1 379**	**461**	**656**	**21 821**	**615**	**9**
1989 to March 1990	91	1 553	1 624	62	104	91	1 553	22	–
1985 to 1988	185	5 736	5 814	367	152	185	5 736	199	–
1980 to 1984	124	2 870	2 955	274	72	124	2 870	66	3
1970 to 1979	201	4 603	4 766	417	126	201	4 603	106	–
1960 to 1969	48	3 325	3 370	149	7	48	3 325	143	6
1959 or earlier	7	3 734	3 734	110	–	7	3 734	79	–
Renter-occupied housing units	**2 178**	**10 468**	**11 786**	**4 834**	**309**	**2 178**	**10 468**	**756**	**168**
1989 to March 1990	815	3 690	4 235	1 198	216	815	3 690	395	84
1985 to 1988	859	3 647	4 155	1 581	55	859	3 647	264	84
1980 to 1984	256	1 372	1 535	871	11	256	1 372	85	–
1970 to 1979	203	1 120	1 209	962	27	203	1 120	12	–
1960 to 1969	21	370	383	141	–	21	370	–	–
1959 or earlier	24	269	269	81	–	24	269	–	–
PLUMBING FACILITIES BY PERSONS PER ROOM									
Owner-occupied housing units	**656**	**21 821**	**22 263**	**1 379**	**461**	**656**	**21 821**	**615**	**9**
Lacking complete plumbing facilities	–	38	38	–	–	–	38	–	–
1.01 or more	–	–	–	–	–	–	–	–	–
Renter-occupied housing units	**2 178**	**10 468**	**11 786**	**4 834**	**309**	**2 178**	**10 468**	**756**	**168**
Lacking complete plumbing facilities	49	77	107	42	–	49	77	7	–
1.01 or more	13	4	17	3	–	13	4	–	–

TIPSII [UPF] GH209 CENSUS90 71580800 07/22/93 9:14 AM MACHINE: C DATA:CENSUS90*H2TIPSDA09. 07/14/93 15:05:23 TAPE: NONE FRAME: 214
TSF:CENSUS90*92. 07/14/93 15:06:19 UTF:CENSUS90*93. 07/14/93 15:06:19 META:CENSUS90*H2TABLES09. 07/14/93 15:22:01

Table 83. **Occupancy, Fuel, and Structural Characteristics of Housing Units by Race and Hispanic Origin of Householder: 1990**—Con.

[Threshold and complementary threshold are 1,000 persons. Data based on sample and subject to sampling variability, see text. For definitions of terms and meanings of symbols, see text]

Place and [In Selected States] County Subdivision [10,000 or More Persons]	Stratford town				Stratford CDP				Torrington city	Torrington town
	White	Black	Hispanic origin (of any race)	White, not of Hispanic origin	White	Black	Hispanic origin (of any race)	White, not of Hispanic origin	White	White
Occupied housing units	**17 875**	**1 222**	**449**	**17 555**	**17 875**	**1 222**	**449**	**17 555**	**13 522**	**13 522**
TENURE										
Owner-occupied housing units	14 456	780	311	14 219	14 456	780	311	14 219	8 585	8 585
Renter-occupied housing units	3 419	442	138	3 336	3 419	442	138	3 336	4 937	4 937
YEAR STRUCTURE BUILT										
Owner-occupied housing units	**14 456**	**780**	**311**	**14 219**	**14 456**	**780**	**311**	**14 219**	**8 585**	**8 585**
1989 to March 1990	63	22	–	63	63	22	–	63	182	182
1985 to 1988	344	32	6	338	344	32	6	338	855	855
1980 to 1984	494	29	22	472	494	29	22	472	494	494
1970 to 1979	2 237	103	65	2 201	2 237	103	65	2 201	1 010	1 010
1960 to 1969	2 021	137	40	1 981	2 021	137	40	1 981	827	827
1950 to 1959	3 534	236	68	3 478	3 534	236	68	3 478	1 735	1 735
1940 to 1949	2 488	118	62	2 447	2 488	118	62	2 447	1 043	1 043
1939 or earlier	3 275	103	48	3 239	3 275	103	48	3 239	2 439	2 439
Renter-occupied housing units	**3 419**	**442**	**138**	**3 336**	**3 419**	**442**	**138**	**3 336**	**4 937**	**4 937**
1989 to March 1990	29	–	18	11	29	–	18	11	41	41
1985 to 1988	239	22	9	230	239	22	9	230	372	372
1980 to 1984	133	5	–	133	133	5	–	133	309	309
1970 to 1979	502	52	45	489	502	52	45	489	870	870
1960 to 1969	531	73	22	518	531	73	22	518	499	499
1950 to 1959	379	128	–	379	379	128	–	379	256	256
1940 to 1949	443	35	7	436	443	35	7	436	382	382
1939 or earlier	1 163	127	37	1 140	1 163	127	37	1 140	2 208	2 208
BEDROOMS										
Owner-occupied housing units	**14 456**	**780**	**311**	**14 219**	**14 456**	**780**	**311**	**14 219**	**8 585**	**8 585**
None	13	7	–	13	13	7	–	13	3	3
1	845	17	6	839	845	17	6	839	286	286
2	3 389	217	55	3 346	3 389	217	55	3 346	2 624	2 624
3	7 886	421	200	7 731	7 886	421	200	7 731	4 324	4 324
4	1 982	107	50	1 949	1 982	107	50	1 949	1 168	1 168
5 or more	341	11	–	341	341	11	–	341	180	180
Renter-occupied housing units	**3 419**	**442**	**138**	**3 336**	**3 419**	**442**	**138**	**3 336**	**4 937**	**4 937**
None	171	8	15	163	171	8	15	163	285	285
1	1 106	136	59	1 075	1 106	136	59	1 075	1 572	1 572
2	1 466	184	13	1 458	1 466	184	13	1 458	2 237	2 237
3	522	95	51	486	522	95	51	486	739	739
4	124	19	–	124	124	19	–	124	88	88
5 or more	30	–	–	30	30	–	–	30	16	16
SOURCE OF WATER										
Public system or private company	17 617	1 217	449	17 297	17 617	1 217	449	17 297	10 012	10 012
Individual drilled well	216	5	–	216	216	5	–	216	3 172	3 172
Individual dug well	35	–	–	35	35	–	–	35	319	319
Some other source	7	–	–	7	7	–	–	7	19	19
SEWAGE DISPOSAL										
Public sewer	16 823	1 180	434	16 512	16 823	1 180	434	16 512	12 360	12 360
Septic tank or cesspool	1 039	42	9	1 030	1 039	42	9	1 030	1 145	1 145
Other means	13	–	6	13	13	–	6	13	17	17
KITCHEN FACILITIES										
Complete kitchen facilities	17 853	1 206	449	17 533	17 853	1 206	449	17 533	13 412	13 412
Lacking complete kitchen facilities	22	16	–	22	22	16	–	22	110	110
HOUSE HEATING FUEL										
Utility gas	8 466	725	228	8 288	8 466	725	228	8 288	4 239	4 239
Bottled, tank, or LP gas	205	32	9	196	205	32	9	196	173	173
Electricity	937	100	46	915	937	100	46	915	2 168	2 168
Fuel oil, kerosene, etc.	8 144	357	151	8 048	8 144	357	151	8 048	6 736	6 736
Coal or coke	14	–	7	7	14	–	7	7	60	60
Wood	65	–	–	65	65	–	–	65	132	132
Solar energy	–	–	–	–	–	–	–	–	8	8
Other fuel	27	8	–	27	27	8	–	27	–	–
No fuel used	17	–	8	9	17	–	8	9	6	6
VEHICLES AVAILABLE										
None	1 328	174	16	1 316	1 328	174	16	1 316	1 353	1 353
1	5 935	439	154	5 818	5 935	439	154	5 818	4 752	4 752
2	7 209	402	191	7 074	7 209	402	191	7 074	5 263	5 263
3	2 425	156	52	2 399	2 425	156	52	2 399	1 584	1 584
4	695	46	30	671	695	46	30	671	467	467
5 or more	283	5	6	277	283	5	6	277	103	103
YEAR HOUSEHOLDER MOVED INTO UNIT										
Owner-occupied housing units	**14 456**	**780**	**311**	**14 219**	**14 456**	**780**	**311**	**14 219**	**8 585**	**8 585**
1989 to March 1990	657	52	15	651	657	52	15	651	679	679
1985 to 1988	2 627	177	85	2 569	2 627	177	85	2 569	2 020	2 020
1980 to 1984	1 784	95	100	1 699	1 784	95	100	1 699	1 010	1 010
1970 to 1979	3 473	192	69	3 421	3 473	192	69	3 421	1 686	1 686
1960 to 1969	2 619	183	35	2 590	2 619	183	35	2 590	1 163	1 163
1959 or earlier	3 296	81	7	3 289	3 296	81	7	3 289	2 027	2 027
Renter-occupied housing units	**3 419**	**442**	**138**	**3 336**	**3 419**	**442**	**138**	**3 336**	**4 937**	**4 937**
1989 to March 1990	971	114	53	932	971	114	53	932	1 586	1 586
1985 to 1988	1 201	239	68	1 170	1 201	239	68	1 170	1 751	1 751
1980 to 1984	601	47	8	593	601	47	8	593	649	649
1970 to 1979	446	32	5	441	446	32	5	441	631	631
1960 to 1969	148	10	4	148	148	10	4	148	118	118
1959 or earlier	52	–	–	52	52	–	–	52	202	202
PLUMBING FACILITIES BY PERSONS PER ROOM										
Owner-occupied housing units	**14 456**	**780**	**311**	**14 219**	**14 456**	**780**	**311**	**14 219**	**8 585**	**8 585**
Lacking complete plumbing facilities	35	5	–	35	35	5	–	35	26	26
1.01 or more	–	5	–	–	–	5	–	–	–	–
Renter-occupied housing units	**3 419**	**442**	**138**	**3 336**	**3 419**	**442**	**138**	**3 336**	**4 937**	**4 937**
Lacking complete plumbing facilities	6	8	–	6	6	8	–	6	36	36
1.01 or more	–	8	–	–	–	8	–	–	–	–

TIPSII [UPF] GH209 CENSUS90 71580800 07/22/93 9:14 AM MACHINE: C DATA:CENSUS90*H2TIPSDA09. 07/14/93 15:05:23 TAPE: NONE FRAME: 215
TSF:CENSUS90*92. 07/14/93 15:06:19 UTF:CENSUS90*93. 07/14/93 15:06:19 META:CENSUS90*H2TABLES09. 07/14/93 15:22:01

Table 83. **Occupancy, Fuel, and Structural Characteristics of Housing Units by Race and Hispanic Origin of Householder: 1990**—Con.

[Threshold and complementary threshold are 1,000 persons. Data based on sample and subject to sampling variability, see text. For definitions of terms and meanings of symbols, see text]

Place and [In Selected States] County Subdivision [10,000 or More Persons]	Trumbull town	Trumbull CDP	Vernon town	Wallingford town			Waterbury city			
	White	White	White	White	Hispanic origin (of any race)	White, not of Hispanic origin	White	Black	Hispanic origin (of any race)	White, not of Hispanic origin
Occupied housing units	**10 585**	**10 585**	**11 703**	**14 785**	**430**	**14 495**	**35 869**	**4 794**	**4 200**	**33 961**
TENURE										
Owner-occupied housing units	9 785	9 785	6 827	10 746	179	10 608	19 590	1 070	727	19 191
Renter-occupied housing units	800	800	4 876	4 039	251	3 887	16 279	3 724	3 473	14 770
YEAR STRUCTURE BUILT										
Owner-occupied housing units	**9 785**	**9 785**	**6 827**	**10 746**	**179**	**10 608**	**19 590**	**1 070**	**727**	**19 191**
1989 to March 1990	124	124	49	94	–	94	355	12	43	334
1985 to 1988	395	395	456	1 055	5	1 050	2 006	93	89	1 959
1980 to 1984	505	505	554	925	10	921	725	26	5	720
1970 to 1979	1 490	1 490	1 032	1 777	53	1 735	1 566	77	32	1 534
1960 to 1969	2 512	2 512	1 848	1 449	43	1 406	2 003	106	44	1 974
1950 to 1959	3 063	3 063	1 803	3 096	20	3 085	4 197	104	52	4 168
1940 to 1949	868	868	232	681	7	674	2 385	209	127	2 317
1939 or earlier	828	828	853	1 669	41	1 643	6 353	443	335	6 185
Renter-occupied housing units	**800**	**800**	**4 876**	**4 039**	**251**	**3 887**	**16 279**	**3 724**	**3 473**	**14 770**
1989 to March 1990	–	–	42	28	–	28	403	67	37	387
1985 to 1988	39	39	655	321	–	321	1 680	295	253	1 583
1980 to 1984	93	93	240	270	14	270	1 305	161	270	1 168
1970 to 1979	197	197	1 079	721	36	698	3 458	631	430	3 319
1960 to 1969	109	109	1 224	411	25	386	1 791	283	302	1 693
1950 to 1959	126	126	235	483	29	464	1 006	304	247	906
1940 to 1949	61	61	114	373	33	349	1 223	484	442	1 042
1939 or earlier	175	175	1 287	1 432	114	1 371	5 413	1 499	1 492	4 672
BEDROOMS										
Owner-occupied housing units	**9 785**	**9 785**	**6 827**	**10 746**	**179**	**10 608**	**19 590**	**1 070**	**727**	**19 191**
None	14	14	5	12	–	12	10	–	–	10
1	145	145	340	301	–	301	744	24	12	738
2	1 053	1 053	1 477	2 383	37	2 360	6 229	345	256	6 101
3	5 036	5 036	3 291	5 882	90	5 809	9 780	559	340	9 576
4	3 027	3 027	1 494	1 801	47	1 764	2 219	124	86	2 175
5 or more	510	510	220	367	5	362	608	18	33	591
Renter-occupied housing units	**800**	**800**	**4 876**	**4 039**	**251**	**3 887**	**16 279**	**3 724**	**3 473**	**14 770**
None	–	–	147	236	18	227	816	90	158	762
1	275	275	2 307	1 247	74	1 179	4 610	719	767	4 277
2	115	115	1 737	1 820	116	1 774	7 924	1 841	1 390	7 308
3	228	228	609	606	43	577	2 547	866	1 010	2 099
4	136	136	66	108	–	108	279	189	148	221
5 or more	46	46	10	22	–	22	103	19	–	103
SOURCE OF WATER										
Public system or private company	10 194	10 194	9 252	12 611	398	12 344	35 353	4 794	4 153	33 476
Individual drilled well	328	328	2 277	2 039	32	2 016	437	–	47	406
Individual dug well	57	57	169	104	–	104	47	–	–	47
Some other source	6	6	5	31	–	31	32	–	–	32
SEWAGE DISPOSAL										
Public sewer	5 190	5 190	10 240	13 060	407	12 777	34 839	4 731	4 079	33 007
Septic tank or cesspool	5 376	5 376	1 445	1 715	23	1 708	929	53	56	892
Other means	19	19	18	10	–	10	101	10	65	62
KITCHEN FACILITIES										
Complete kitchen facilities	10 563	10 563	11 656	14 711	412	14 433	35 632	4 782	4 132	33 750
Lacking complete kitchen facilities	22	22	47	74	18	62	237	12	68	211
HOUSE HEATING FUEL										
Utility gas	2 938	2 938	2 770	3 613	124	3 503	11 460	1 708	1 983	10 425
Bottled, tank, or LP gas	56	56	191	114	22	92	551	144	172	484
Electricity	380	380	1 251	2 441	110	2 407	8 688	1 414	1 000	8 308
Fuel oil, kerosene, etc.	7 157	7 157	7 301	8 392	174	8 268	14 832	1 441	1 018	14 421
Coal or coke	–	–	49	30	–	30	68	23	12	68
Wood	49	49	119	157	–	157	105	–	4	101
Solar energy	–	–	–	5	–	5	–	–	–	–
Other fuel	5	5	15	19	–	19	105	24	–	105
No fuel used	–	–	7	14	–	14	60	40	11	49
VEHICLES AVAILABLE										
None	387	387	893	783	74	709	5 322	1 815	1 679	4 693
1	1 965	1 965	3 828	4 453	114	4 397	13 822	1 681	1 502	13 035
2	4 896	4 896	5 182	6 443	180	6 330	12 475	952	795	12 090
3	2 271	2 271	1 274	2 177	28	2 164	3 103	275	146	3 042
4	746	746	401	721	31	690	925	71	45	903
5 or more	320	320	125	208	3	205	222	–	33	198
YEAR HOUSEHOLDER MOVED INTO UNIT										
Owner-occupied housing units	**9 785**	**9 785**	**6 827**	**10 746**	**179**	**10 608**	**19 590**	**1 070**	**727**	**19 191**
1989 to March 1990	686	686	491	717	5	712	1 415	68	113	1 361
1985 to 1988	1 795	1 795	1 818	2 658	66	2 607	4 516	201	304	4 363
1980 to 1984	1 345	1 345	1 070	1 512	7	1 505	2 020	130	117	1 965
1970 to 1979	2 099	2 099	1 430	2 383	80	2 329	3 425	304	161	3 307
1960 to 1969	2 177	2 177	1 110	1 414	14	1 400	2 955	198	26	2 942
1959 or earlier	1 683	1 683	908	2 062	7	2 055	5 259	169	6	5 253
Renter-occupied housing units	**800**	**800**	**4 876**	**4 039**	**251**	**3 887**	**16 279**	**3 724**	**3 473**	**14 770**
1989 to March 1990	235	235	1 747	1 316	128	1 254	4 711	1 353	1 526	4 030
1985 to 1988	275	275	1 873	1 641	81	1 586	5 740	1 245	1 351	5 242
1980 to 1984	126	126	590	603	35	568	2 267	450	393	2 043
1970 to 1979	108	108	562	286	7	286	2 143	480	169	2 049
1960 to 1969	47	47	36	114	–	114	539	115	17	534
1959 or earlier	9	9	68	79	–	79	879	81	17	872
PLUMBING FACILITIES BY PERSONS PER ROOM										
Owner-occupied housing units	**9 785**	**9 785**	**6 827**	**10 746**	**179**	**10 608**	**19 590**	**1 070**	**727**	**19 191**
Lacking complete plumbing facilities	19	19	16	21	–	21	74	–	–	74
1.01 or more	–	–	–	–	–	–	–	–	–	–
Renter-occupied housing units	**800**	**800**	**4 876**	**4 039**	**251**	**3 887**	**16 279**	**3 724**	**3 473**	**14 770**
Lacking complete plumbing facilities	6	6	16	15	–	15	96	4	60	60
1.01 or more	–	–	–	–	–	–	15	–	24	–

TIPSII [UPF] GH209 CENSUS90 71580800 07/22/93 9:14 AM MACHINE: C DATA:CENSUS90*H2TIPSDA09. 07/14/93 15:05:23 TAPE: NONE FRAME: 216
TSF:CENSUS90*92. 07/14/93 15:06:19 UTF:CENSUS90*93. 07/14/93 15:06:19 META:CENSUS90*H2TABLES09. 07/14/93 15:22:01

Table 83. **Occupancy, Fuel, and Structural Characteristics of Housing Units by Race and Hispanic Origin of Householder: 1990**—Con.

[Threshold and complementary threshold are 1,000 persons. Data based on sample and subject to sampling variability, see text. For definitions of terms and meanings of symbols, see text]

Place and [In Selected States] County Subdivision [10,000 or More Persons]	Waterbury town				West Hartford town				
	White	Black	Hispanic origin (of any race)	White, not of Hispanic origin	White	Black	Asian or Pacific Islander	Hispanic origin (of any race)	White, not of Hispanic origin
Occupied housing units	**35 869**	**4 794**	**4 200**	**33 961**	**22 967**	**329**	**487**	**476**	**22 590**
TENURE									
Owner-occupied housing units	19 590	1 070	727	19 191	17 148	100	333	229	16 937
Renter-occupied housing units	16 279	3 724	3 473	14 770	5 819	229	154	247	5 653
YEAR STRUCTURE BUILT									
Owner-occupied housing units	**19 590**	**1 070**	**727**	**19 191**	**17 148**	**100**	**333**	**229**	**16 937**
1989 to March 1990	355	12	43	334	20	–	–	–	20
1985 to 1988	2 006	93	89	1 959	263	–	20	18	250
1980 to 1984	725	26	5	720	230	–	20	12	218
1970 to 1979	1 566	77	32	1 534	981	15	39	17	964
1960 to 1969	2 003	106	44	1 974	1 969	20	42	26	1 943
1950 to 1959	4 197	104	52	4 168	5 414	17	123	44	5 376
1940 to 1949	2 385	209	127	2 317	3 230	25	39	36	3 201
1939 or earlier	6 353	443	335	6 185	5 041	23	50	76	4 965
Renter-occupied housing units	**16 279**	**3 724**	**3 473**	**14 770**	**5 819**	**229**	**154**	**247**	**5 653**
1989 to March 1990	403	67	37	387	75	14	–	–	75
1985 to 1988	1 680	295	253	1 583	200	–	9	–	200
1980 to 1984	1 305	161	270	1 168	178	11	10	32	150
1970 to 1979	3 458	631	430	3 319	577	9	20	38	550
1960 to 1969	1 791	283	302	1 693	1 048	30	6	17	1 036
1950 to 1959	1 006	304	247	906	907	70	18	27	886
1940 to 1949	1 223	484	442	1 042	955	30	14	16	946
1939 or earlier	5 413	1 499	1 492	4 672	1 879	65	77	117	1 810
BEDROOMS									
Owner-occupied housing units	**19 590**	**1 070**	**727**	**19 191**	**17 148**	**100**	**333**	**229**	**16 937**
None	10	–	–	10	7	–	–	–	7
1	744	24	12	738	294	–	–	–	294
2	6 229	345	256	6 101	2 813	19	59	52	2 768
3	9 780	559	340	9 576	8 473	51	151	115	8 369
4	2 219	124	86	2 175	3 989	15	89	43	3 946
5 or more	608	18	33	591	1 572	15	34	19	1 553
Renter-occupied housing units	**16 279**	**3 724**	**3 473**	**14 770**	**5 819**	**229**	**154**	**247**	**5 653**
None	816	90	158	762	166	–	–	–	166
1	4 610	719	767	4 277	1 924	31	15	57	1 881
2	7 924	1 841	1 390	7 308	2 667	136	101	116	2 602
3	2 547	866	1 010	2 099	826	46	14	35	807
4	279	189	148	221	205	16	17	39	166
5 or more	103	19	–	103	31	–	7	–	31
SOURCE OF WATER									
Public system or private company	35 353	4 794	4 153	33 476	22 935	329	481	476	22 558
Individual drilled well	437	–	47	406	24	–	6	–	24
Individual dug well	47	–	–	47	–	–	–	–	–
Some other source	32	–	–	32	8	–	–	–	8
SEWAGE DISPOSAL									
Public sewer	34 839	4 731	4 079	33 007	21 611	321	456	470	21 240
Septic tank or cesspool	929	53	56	892	1 336	8	22	6	1 330
Other means	101	10	65	62	20	–	9	–	20
KITCHEN FACILITIES									
Complete kitchen facilities	35 632	4 782	4 132	33 750	22 909	329	487	471	22 532
Lacking complete kitchen facilities	237	12	68	211	58	–	–	5	58
HOUSE HEATING FUEL									
Utility gas	11 460	1 708	1 983	10 425	8 696	138	206	201	8 531
Bottled, tank, or LP gas	551	144	172	484	341	–	–	11	330
Electricity	8 688	1 414	1 000	8 308	1 314	76	25	48	1 270
Fuel oil, kerosene, etc.	14 832	1 441	1 018	14 421	12 459	115	242	210	12 302
Coal or coke	68	23	12	68	43	–	5	–	43
Wood	105	–	4	101	16	–	–	–	16
Solar energy	–	–	–	–	–	–	–	–	–
Other fuel	105	24	–	105	66	–	9	6	66
No fuel used	60	40	11	49	32	–	–	–	32
VEHICLES AVAILABLE									
None	5 322	1 815	1 679	4 693	1 839	46	23	49	1 802
1	13 822	1 681	1 502	13 035	8 102	196	90	164	7 970
2	12 475	952	795	12 090	9 747	63	196	175	9 621
3	3 103	275	146	3 042	2 556	16	102	74	2 488
4	925	71	45	903	511	8	66	–	511
5 or more	222	–	33	198	212	–	10	14	198
YEAR HOUSEHOLDER MOVED INTO UNIT									
Owner-occupied housing units	**19 590**	**1 070**	**727**	**19 191**	**17 148**	**100**	**333**	**229**	**16 937**
1989 to March 1990	1 415	68	113	1 361	811	–	23	24	792
1985 to 1988	4 516	201	304	4 363	3 424	40	144	44	3 386
1980 to 1984	2 020	130	117	1 965	2 012	31	45	87	1 932
1970 to 1979	3 425	304	161	3 307	4 100	18	103	60	4 040
1960 to 1969	2 955	198	26	2 942	3 255	5	12	6	3 249
1959 or earlier	5 259	169	6	5 253	3 546	6	6	8	3 538
Renter-occupied housing units	**16 279**	**3 724**	**3 473**	**14 770**	**5 819**	**229**	**154**	**247**	**5 653**
1989 to March 1990	4 711	1 353	1 526	4 030	1 737	92	80	114	1 679
1985 to 1988	5 740	1 245	1 351	5 242	2 155	92	51	59	2 114
1980 to 1984	2 267	450	393	2 043	860	32	23	45	822
1970 to 1979	2 143	480	169	2 049	715	13	–	29	686
1960 to 1969	539	115	17	534	202	–	–	–	202
1959 or earlier	879	81	17	872	150	–	–	–	150
PLUMBING FACILITIES BY PERSONS PER ROOM									
Owner-occupied housing units	**19 590**	**1 070**	**727**	**19 191**	**17 148**	**100**	**333**	**229**	**16 937**
Lacking complete plumbing facilities	74	–	–	74	–	–	–	–	–
1.01 or more	–	–	–	–	–	–	–	–	–
Renter-occupied housing units	**16 279**	**3 724**	**3 473**	**14 770**	**5 819**	**229**	**154**	**247**	**5 653**
Lacking complete plumbing facilities	96	4	60	60	5	–	5	5	5
1.01 or more	15	–	24	–	–	–	–	–	–

TIPSII [UPF] GH209 CENSUS90 71580800 07/22/93 9:14 AM MACHINE: C DATA:CENSUS90*H2TIPSDA09. 07/14/93 15:05:23 TAPE: NONE FRAME: 217
TSF:CENSUS90*92. 07/14/93 15:06:19 UTF:CENSUS90*93. 07/14/93 15:06:19 META:CENSUS90*H2TABLES09. 07/14/93 15:22:01

Table 83. **Occupancy, Fuel, and Structural Characteristics of Housing Units by Race and Hispanic Origin of Householder: 1990**—Con.

[Threshold and complementary threshold are 1,000 persons. Data based on sample and subject to sampling variability, see text. For definitions of terms and meanings of symbols, see text]

Place and [In Selected States] County Subdivision [10,000 or More Persons]	West Hartford CDP					West Haven city		
	White	Black	Asian or Pacific Islander	Hispanic origin (of any race)	White, not of Hispanic origin	White	Black	Asian or Pacific Islander
Occupied housing units	**22 967**	**329**	**487**	**476**	**22 590**	**18 414**	**2 389**	**321**
TENURE								
Owner-occupied housing units	17 148	100	333	229	16 937	10 915	900	98
Renter-occupied housing units	5 819	229	154	247	5 653	7 499	1 489	223
YEAR STRUCTURE BUILT								
Owner-occupied housing units	**17 148**	**100**	**333**	**229**	**16 937**	**10 915**	**900**	**98**
1989 to March 1990	20	–	–	–	20	82	13	–
1985 to 1988	263	–	20	18	250	542	65	28
1980 to 1984	230	–	20	12	218	288	56	13
1970 to 1979	981	15	39	17	964	1 064	152	15
1960 to 1969	1 969	20	42	26	1 943	1 672	268	15
1950 to 1959	5 414	17	123	44	5 376	2 746	221	13
1940 to 1949	3 230	25	39	36	3 201	991	53	4
1939 or earlier	5 041	23	50	76	4 965	3 530	72	10
Renter-occupied housing units	**5 819**	**229**	**154**	**247**	**5 653**	**7 499**	**1 489**	**223**
1989 to March 1990	75	14	–	–	75	40	–	–
1985 to 1988	200	–	9	–	200	470	92	23
1980 to 1984	178	11	10	32	150	324	134	8
1970 to 1979	577	9	20	38	550	1 182	363	87
1960 to 1969	1 048	30	6	17	1 036	1 810	564	21
1950 to 1959	907	70	18	27	886	838	163	30
1940 to 1949	955	30	14	16	946	491	53	–
1939 or earlier	1 879	65	77	117	1 810	2 344	120	54
BEDROOMS								
Owner-occupied housing units	**17 148**	**100**	**333**	**229**	**16 937**	**10 915**	**900**	**98**
None	7	–	–	–	7	30	–	–
1	294	–	–	–	294	451	24	11
2	2 813	19	59	52	2 768	3 226	135	22
3	8 473	51	151	115	8 369	5 643	594	52
4	3 989	15	89	43	3 946	1 273	130	7
5 or more	1 572	15	34	19	1 553	292	17	6
Renter-occupied housing units	**5 819**	**229**	**154**	**247**	**5 653**	**7 499**	**1 489**	**223**
None	166	–	–	–	166	303	17	35
1	1 924	31	15	57	1 881	2 920	633	68
2	2 667	136	101	116	2 602	3 157	651	72
3	826	46	14	35	807	1 030	180	40
4	205	16	17	39	166	54	8	8
5 or more	31	–	7	–	31	35	–	–
SOURCE OF WATER								
Public system or private company	22 935	329	481	476	22 558	18 222	2 285	321
Individual drilled well	24	–	6	–	24	140	89	–
Individual dug well	–	–	–	–	–	42	15	–
Some other source	8	–	–	–	8	10	–	–
SEWAGE DISPOSAL								
Public sewer	21 611	321	456	470	21 240	18 063	2 377	311
Septic tank or cesspool	1 336	8	22	6	1 330	339	12	10
Other means	20	–	9	–	20	12	–	–
KITCHEN FACILITIES								
Complete kitchen facilities	22 909	329	487	471	22 532	18 372	2 389	313
Lacking complete kitchen facilities	58	–	–	5	58	42	–	8
HOUSE HEATING FUEL								
Utility gas	8 696	138	206	201	8 531	5 626	449	113
Bottled, tank, or LP gas	341	–	–	11	330	355	73	27
Electricity	1 314	76	25	48	1 270	2 680	988	92
Fuel oil, kerosene, etc.	12 459	115	242	210	12 302	9 603	858	89
Coal or coke	43	–	5	–	43	10	–	–
Wood	16	–	–	–	16	37	9	–
Solar energy	–	–	–	–	–	26	–	–
Other fuel	66	–	9	6	66	64	–	–
No fuel used	32	–	–	–	32	13	12	–
VEHICLES AVAILABLE								
None	1 839	46	23	49	1 802	2 050	362	32
1	8 102	196	90	164	7 970	7 106	1 022	105
2	9 747	63	196	175	9 621	6 850	715	147
3	2 556	16	102	74	2 488	1 691	216	23
4	511	8	66	–	511	517	74	8
5 or more	212	–	10	14	198	200	–	6
YEAR HOUSEHOLDER MOVED INTO UNIT								
Owner-occupied housing units	**17 148**	**100**	**333**	**229**	**16 937**	**10 915**	**900**	**98**
1989 to March 1990	811	–	23	24	792	502	25	20
1985 to 1988	3 424	40	144	44	3 386	2 317	237	39
1980 to 1984	2 012	31	45	87	1 932	1 360	152	25
1970 to 1979	4 100	18	103	60	4 040	2 296	265	–
1960 to 1969	3 255	5	12	6	3 249	1 863	145	14
1959 or earlier	3 546	6	6	8	3 538	2 577	76	–
Renter-occupied housing units	**5 819**	**229**	**154**	**247**	**5 653**	**7 499**	**1 489**	**223**
1989 to March 1990	1 737	92	80	114	1 679	2 401	606	189
1985 to 1988	2 155	92	51	59	2 114	2 776	567	34
1980 to 1984	860	32	23	45	822	1 010	145	–
1970 to 1979	715	13	–	29	686	792	144	–
1960 to 1969	202	–	–	–	202	227	15	–
1959 or earlier	150	–	–	–	150	293	12	–
PLUMBING FACILITIES BY PERSONS PER ROOM								
Owner-occupied housing units	**17 148**	**100**	**333**	**229**	**16 937**	**10 915**	**900**	**98**
Lacking complete plumbing facilities	–	–	–	–	–	23	9	–
1.01 or more	–	–	–	–	–	–	–	–
Renter-occupied housing units	**5 819**	**229**	**154**	**247**	**5 653**	**7 499**	**1 489**	**223**
Lacking complete plumbing facilities	5	–	5	5	5	23	–	8
1.01 or more	–	–	–	–	–	–	–	–

TIPSII [UPF] GH209 CENSUS90 71580800 07/22/93 9:14 AM MACHINE: C DATA:CENSUS90*H2TIPSDA09. 07/14/93 15:05:23 TAPE: NONE FRAME: 218
TSF:CENSUS90*92. 07/14/93 15:06:19 UTF:CENSUS90*93. 07/14/93 15:06:19 META:CENSUS90*H2TABLES09. 07/14/93 15:22:01

Table 83. **Occupancy, Fuel, and Structural Characteristics of Housing Units by Race and Hispanic Origin of Householder: 1990**—Con.

[Threshold and complementary threshold are 1,000 persons. Data based on sample and subject to sampling variability, see text. For definitions of terms and meanings of symbols, see text]

Place and [In Selected States] County Subdivision [10,000 or More Persons]	West Haven city—Con.		West Haven town				
	Hispanic origin (of any race)	White, not of Hispanic origin	White	Black	Asian or Pacific Islander	Hispanic origin (of any race)	White, not of Hispanic origin
Occupied housing units	**515**	**18 046**	**18 414**	**2 389**	**321**	**515**	**18 046**
TENURE							
Owner-occupied housing units	188	10 735	10 915	900	98	188	10 735
Renter-occupied housing units	327	7 311	7 499	1 489	223	327	7 311
YEAR STRUCTURE BUILT							
Owner-occupied housing units	**188**	**10 735**	**10 915**	**900**	**98**	**188**	**10 735**
1989 to March 1990	13	69	82	13	–	13	69
1985 to 1988	42	500	542	65	28	42	500
1980 to 1984	7	281	288	56	13	7	281
1970 to 1979	43	1 021	1 064	152	15	43	1 021
1960 to 1969	27	1 645	1 672	268	15	27	1 645
1950 to 1959	15	2 731	2 746	221	13	15	2 731
1940 to 1949	–	991	991	53	4	–	991
1939 or earlier	41	3 497	3 530	72	10	41	3 497
Renter-occupied housing units	**327**	**7 311**	**7 499**	**1 489**	**223**	**327**	**7 311**
1989 to March 1990	8	32	40	–	–	8	32
1985 to 1988	26	456	470	92	23	26	456
1980 to 1984	–	324	324	134	8	–	324
1970 to 1979	40	1 142	1 182	363	87	40	1 142
1960 to 1969	38	1 804	1 810	564	21	38	1 804
1950 to 1959	135	778	838	163	30	135	778
1940 to 1949	32	471	491	53	–	32	471
1939 or earlier	48	2 304	2 344	120	54	48	2 304
BEDROOMS							
Owner-occupied housing units	**188**	**10 735**	**10 915**	**900**	**98**	**188**	**10 735**
None	–	30	30	–	–	–	30
1	26	425	451	24	11	26	425
2	51	3 175	3 226	135	22	51	3 175
3	79	5 564	5 643	594	52	79	5 564
4	22	1 259	1 273	130	7	22	1 259
5 or more	10	282	292	17	6	10	282
Renter-occupied housing units	**327**	**7 311**	**7 499**	**1 489**	**223**	**327**	**7 311**
None	–	303	303	17	35	–	303
1	139	2 850	2 920	633	68	139	2 850
2	170	3 049	3 157	651	72	170	3 049
3	18	1 020	1 030	180	40	18	1 020
4	–	54	54	8	8	–	54
5 or more	–	35	35	–	–	–	35
SOURCE OF WATER							
Public system or private company	505	17 864	18 222	2 285	321	505	17 864
Individual drilled well	10	130	140	89	–	10	130
Individual dug well	–	42	42	15	–	–	42
Some other source	–	10	10	–	–	–	10
SEWAGE DISPOSAL							
Public sewer	493	17 717	18 063	2 377	311	493	17 717
Septic tank or cesspool	22	317	339	12	10	22	317
Other means	–	12	12	–	–	–	12
KITCHEN FACILITIES							
Complete kitchen facilities	515	18 004	18 372	2 389	313	515	18 004
Lacking complete kitchen facilities	–	42	42	–	8	–	42
HOUSE HEATING FUEL							
Utility gas	156	5 498	5 626	449	113	156	5 498
Bottled, tank, or LP gas	8	347	355	73	27	8	347
Electricity	169	2 567	2 680	988	92	169	2 567
Fuel oil, kerosene, etc.	182	9 484	9 603	858	89	182	9 484
Coal or coke	–	10	10	–	–	–	10
Wood	–	37	37	9	–	–	37
Solar energy	–	26	26	–	–	–	26
Other fuel	–	64	64	–	–	–	64
No fuel used	–	13	13	12	–	–	13
VEHICLES AVAILABLE							
None	51	2 014	2 050	362	32	51	2 014
1	241	6 916	7 106	1 022	105	241	6 916
2	196	6 735	6 850	715	147	196	6 735
3	18	1 673	1 691	216	23	18	1 673
4	9	508	517	74	8	9	508
5 or more	–	200	200	–	6	–	200
YEAR HOUSEHOLDER MOVED INTO UNIT							
Owner-occupied housing units	**188**	**10 735**	**10 915**	**900**	**98**	**188**	**10 735**
1989 to March 1990	66	436	502	25	20	66	436
1985 to 1988	59	2 266	2 317	237	39	59	2 266
1980 to 1984	17	1 343	1 360	152	25	17	1 343
1970 to 1979	32	2 264	2 296	265	–	32	2 264
1960 to 1969	14	1 849	1 863	145	14	14	1 849
1959 or earlier	–	2 577	2 577	76	–	–	2 577
Renter-occupied housing units	**327**	**7 311**	**7 499**	**1 489**	**223**	**327**	**7 311**
1989 to March 1990	175	2 315	2 401	606	189	175	2 315
1985 to 1988	114	2 692	2 776	567	34	114	2 692
1980 to 1984	7	1 003	1 010	145	–	7	1 003
1970 to 1979	31	781	792	144	–	31	781
1960 to 1969	–	227	227	15	–	–	227
1959 or earlier	–	293	293	12	–	–	293
PLUMBING FACILITIES BY PERSONS PER ROOM							
Owner-occupied housing units	**188**	**10 735**	**10 915**	**900**	**98**	**188**	**10 735**
Lacking complete plumbing facilities	–	23	23	9	–	–	23
1.01 or more	–	–	–	–	–	–	–
Renter-occupied housing units	**327**	**7 311**	**7 499**	**1 489**	**223**	**327**	**7 311**
Lacking complete plumbing facilities	–	23	23	–	8	–	23
1.01 or more	–	–	–	–	–	–	–

TIPSII [UPF] GH209 CENSUS90 71580800 07/22/93 9:14 AM MACHINE: C DATA:CENSUS90*H2TIPSDA09. 07/14/93 15:05:23 TAPE: NONE FRAME: 219
TSF:CENSUS90*92. 07/14/93 15:06:19 UTF:CENSUS90*93. 07/14/93 15:06:19 META:CENSUS90*H2TABLES09. 07/14/93 15:22:01

Table 83. **Occupancy, Fuel, and Structural Characteristics of Housing Units by Race and Hispanic Origin of Householder: 1990**—Con.

[Threshold and complementary threshold are 1,000 persons. Data based on sample and subject to sampling variability, see text. For definitions of terms and meanings of symbols, see text]

Place and [In Selected States] County Subdivision [10,000 or More Persons]	Willimantic CDP			Windham town			Windsor town		Milford city
	White	Hispanic origin (of any race)	White, not of Hispanic origin	White	Hispanic origin (of any race)	White, not of Hispanic origin	White	Black	White
Occupied housing units	**4 924**	**637**	**4 668**	**7 416**	**911**	**6 973**	**8 176**	**1 372**	**18 383**
TENURE									
Owner-occupied housing units	2 034	58	1 993	3 916	79	3 854	6 507	1 106	14 077
Renter-occupied housing units	2 890	579	2 675	3 500	832	3 119	1 669	266	4 306
YEAR STRUCTURE BUILT									
Owner-occupied housing units	**2 034**	**58**	**1 993**	**3 916**	**79**	**3 854**	**6 507**	**1 106**	**14 077**
1989 to March 1990	3	–	3	41	–	41	86	23	49
1985 to 1988	69	–	69	331	–	331	577	84	497
1980 to 1984	58	7	58	227	13	221	513	105	750
1970 to 1979	264	38	230	546	38	512	1 075	334	1 843
1960 to 1969	200	–	200	637	–	637	1 017	197	2 053
1950 to 1959	352	7	345	624	7	617	1 459	199	3 422
1940 to 1949	175	–	175	224	–	224	644	51	2 257
1939 or earlier	913	6	913	1 286	21	1 271	1 136	113	3 206
Renter-occupied housing units	**2 890**	**579**	**2 675**	**3 500**	**832**	**3 119**	**1 669**	**266**	**4 306**
1989 to March 1990	6	–	6	6	–	6	39	–	31
1985 to 1988	96	4	92	119	4	115	91	26	292
1980 to 1984	138	9	138	138	9	138	104	17	363
1970 to 1979	540	79	512	824	282	666	391	92	846
1960 to 1969	451	36	428	484	40	461	238	47	614
1950 to 1959	192	57	185	261	57	254	151	–	479
1940 to 1949	137	45	118	164	45	145	123	47	461
1939 or earlier	1 330	349	1 196	1 504	395	1 334	532	37	1 220
BEDROOMS									
Owner-occupied housing units	**2 034**	**58**	**1 993**	**3 916**	**79**	**3 854**	**6 507**	**1 106**	**14 077**
None	–	–	–	–	–	–	–	–	23
1	46	–	46	90	–	90	155	7	607
2	474	7	467	962	7	955	1 168	82	2 799
3	1 098	45	1 064	2 075	66	2 020	3 530	746	7 244
4	337	6	337	646	6	646	1 475	225	2 932
5 or more	79	–	79	143	–	143	179	46	472
Renter-occupied housing units	**2 890**	**579**	**2 675**	**3 500**	**832**	**3 119**	**1 669**	**266**	**4 306**
None	90	18	78	90	27	78	24	10	206
1	1 045	160	963	1 205	206	1 103	442	21	1 364
2	1 099	271	1 013	1 421	440	1 205	756	183	1 629
3	538	130	503	626	159	575	305	45	829
4	99	–	99	126	–	126	121	–	232
5 or more	19	–	19	32	–	32	21	7	46
SOURCE OF WATER									
Public system or private company	4 896	612	4 651	5 947	886	5 515	7 700	1 360	17 901
Individual drilled well	11	6	11	1 156	6	1 156	431	12	371
Individual dug well	–	–	–	288	–	288	22	–	92
Some other source	17	19	6	25	19	14	23	–	19
SEWAGE DISPOSAL									
Public sewer	4 794	613	4 542	5 475	852	5 071	6 854	1 310	15 116
Septic tank or cesspool	122	4	118	1 909	39	1 870	1 315	62	3 228
Other means	8	20	8	32	20	32	7	–	39
KITCHEN FACILITIES									
Complete kitchen facilities	4 877	633	4 625	7 363	907	6 924	8 168	1 372	18 331
Lacking complete kitchen facilities	47	4	43	53	4	49	8	–	52
HOUSE HEATING FUEL									
Utility gas	1 597	280	1 479	1 616	299	1 488	2 036	430	6 799
Bottled, tank, or LP gas	93	61	78	142	61	127	124	13	264
Electricity	592	129	557	857	157	816	724	171	1 274
Fuel oil, kerosene, etc.	2 564	160	2 483	4 523	378	4 271	5 129	758	9 745
Coal or coke	6	–	6	28	–	28	38	–	22
Wood	65	7	58	243	7	236	94	–	200
Solar energy	–	–	–	–	–	–	–	–	–
Other fuel	7	–	7	7	4	7	8	–	79
No fuel used	–	–	–	–	5	–	23	–	–
VEHICLES AVAILABLE									
None	774	222	695	1 037	345	865	296	28	1 032
1	2 056	181	1 997	2 734	272	2 628	2 355	350	5 792
2	1 556	197	1 447	2 515	257	2 359	3 759	687	7 844
3	419	37	410	808	37	799	1 263	207	2 607
4	101	–	101	224	–	224	340	51	873
5 or more	18	–	18	98	–	98	163	49	235
YEAR HOUSEHOLDER MOVED INTO UNIT									
Owner-occupied housing units	**2 034**	**58**	**1 993**	**3 916**	**79**	**3 854**	**6 507**	**1 106**	**14 077**
1989 to March 1990	170	11	170	273	11	273	450	127	837
1985 to 1988	452	31	427	1 053	37	1 022	1 674	361	2 871
1980 to 1984	241	7	234	468	22	446	924	214	2 084
1970 to 1979	489	9	480	877	9	868	1 358	334	3 580
1960 to 1969	259	–	259	584	–	584	950	44	2 244
1959 or earlier	423	–	423	661	–	661	1 151	26	2 461
Renter-occupied housing units	**2 890**	**579**	**2 675**	**3 500**	**832**	**3 119**	**1 669**	**266**	**4 306**
1989 to March 1990	916	290	788	1 156	406	920	663	163	1 541
1985 to 1988	1 051	153	1 001	1 317	277	1 209	594	85	1 435
1980 to 1984	475	81	464	532	94	521	175	5	759
1970 to 1979	332	55	306	362	55	336	107	–	421
1960 to 1969	66	–	66	66	–	66	74	13	112
1959 or earlier	50	–	50	67	–	67	56	–	38
PLUMBING FACILITIES BY PERSONS PER ROOM									
Owner-occupied housing units	**2 034**	**58**	**1 993**	**3 916**	**79**	**3 854**	**6 507**	**1 106**	**14 077**
Lacking complete plumbing facilities	–	–	–	–	–	–	–	–	23
1.01 or more	–	–	–	–	–	–	–	–	–
Renter-occupied housing units	**2 890**	**579**	**2 675**	**3 500**	**832**	**3 119**	**1 669**	**266**	**4 306**
Lacking complete plumbing facilities	41	15	26	41	15	26	–	–	7
1.01 or more	–	–	–	–	–	–	–	–	–

TIPSII [UPF] GH209 CENSUS90 71580800 07/22/93 9:14 AM MACHINE: C DATA:CENSUS90*H2TIPSDA09. 07/14/93 15:05:23 TAPE: NONE FRAME: 220
TSF:CENSUS90*92. 07/14/93 15:06:19 UTF:CENSUS90*93. 07/14/93 15:06:19 META:CENSUS90*H2TABLES09. 07/14/93 15:22:01

Table 84. Social and Financial Characteristics of Housing Units by Race and Hispanic Origin of Householder: 1990

[Threshold and complementary threshold are 1,000 persons. Data based on sample and subject to sampling variability, see text. For definitions of terms and meanings of symbols, see text]

Place and [In Selected States] County Subdivision [10,000 or More Persons]	Ansonia city		Ansonia town		Bloomfield town		Bridgeport city		
	White	Black	White	Black	White	Black	White	Black	Asian or Pacific Islander
Occupied housing units	**6 577**	**537**	**6 577**	**537**	**4 796**	**2 546**	**34 396**	**12 006**	**766**
HOUSEHOLDER 65 YEARS AND OVER									
Occupied housing units	**2 056**	**149**	**2 056**	**149**	**1 842**	**431**	**11 482**	**1 622**	**40**
Owner occupied	1 424	30	1 424	30	1 132	341	6 903	603	14
1-person households	926	45	926	45	848	170	6 066	805	10
Built 1939 or earlier	1 097	63	1 097	63	128	83	4 242	471	16
Mean household income in 1989 (dollars)	23 239	19 266	23 239	19 266	38 898	27 333	24 716	21 398	10 515
Female householder, no husband present	811	86	811	86	727	190	6 125	866	10
Lacking complete plumbing facilities	30	–	30	–	7	–	25	7	–
No vehicle available	462	56	462	56	339	76	3 917	753	26
No telephone in unit	15	31	15	31	–	–	244	102	–
1-person households	15	10	15	10	–	–	148	66	–
HOUSEHOLDS BELOW POVERTY LEVEL									
Owner-occupied housing units	**179**	**–**	**179**	**–**	**95**	**53**	**886**	**213**	**5**
Married-couple families	65	–	65	–	30	7	189	106	–
With own children under 18 years	17	–	17	–	–	–	60	48	–
Families with female householder	5	–	5	–	–	8	81	35	–
With own children under 18 years	5	–	5	–	–	8	35	21	–
Householder worked in 1989	17	–	17	–	6	8	108	50	5
With public assistance income	–	–	–	–	12	–	37	6	–
With Social Security income	114	–	114	–	72	29	518	56	–
Built 1939 or earlier	111	–	111	–	12	–	385	128	–
Lacking complete plumbing facilities	3	–	3	–	–	–	–	–	–
No vehicle available	55	–	55	–	31	–	285	49	–
No telephone in unit	–	–	–	–	–	–	32	27	–
1.01 or more persons per room	–	–	–	–	–	–	–	26	–
Renter-occupied housing units	**276**	**157**	**276**	**157**	**151**	**86**	**3 321**	**2 286**	**145**
Married-couple families	35	–	35	–	14	–	442	112	33
With own children under 18 years	8	–	8	–	–	–	323	66	18
Families with female householder	156	139	156	139	27	58	1 463	1 355	63
With own children under 18 years	137	107	137	107	–	27	1 335	1 205	20
Householder worked in 1989	75	33	75	33	25	22	952	696	31
With public assistance income	115	79	115	79	32	44	1 315	1 316	54
With Social Security income	122	31	122	31	83	48	806	369	10
Built 1939 or earlier	96	55	96	55	–	25	1 320	717	72
Lacking complete plumbing facilities	12	11	12	11	–	–	78	8	–
No vehicle available	163	125	163	125	35	46	1 990	1 703	64
No telephone in unit	39	88	39	88	–	5	843	571	35
1.01 or more persons per room	9	18	9	18	–	–	328	290	52
MEDIAN HOUSEHOLD INCOME IN 1989									
Occupied housing units (dollars)	**33 778**	**23 711**	**33 778**	**23 711**	**46 569**	**47 225**	**29 436**	**25 400**	**30 815**
Owner occupied (dollars)	40 776	41 250	40 776	41 250	55 096	52 444	39 185	40 831	42 237
Renter occupied (dollars)	27 333	15 417	27 333	15 417	23 712	24 239	21 607	20 029	25 714
Specified owner-occupied housing units	**2 940**	**77**	**2 940**	**77**	**3 188**	**1 969**	**10 291**	**2 218**	**168**
MORTGAGE STATUS AND SELECTED MONTHLY OWNER COSTS									
With a mortgage	1 820	56	1 820	56	2 068	1 737	5 736	1 889	163
Less than $200	–	–	–	–	–	–	16	–	–
$200 to $299	70	–	70	–	18	16	26	15	–
$300 to $399	80	–	80	–	47	45	81	55	4
$400 to $499	164	6	164	6	124	93	260	39	–
$500 to $599	128	14	128	14	137	110	419	105	–
$600 to $699	180	6	180	6	217	91	475	127	–
$700 to $799	119	–	119	–	139	138	440	146	–
$800 to $899	158	7	158	7	146	122	503	91	36
$900 to $999	108	–	108	–	96	83	458	145	24
$1,000 to $1,249	348	9	348	9	351	335	1 084	458	17
$1,250 to $1,499	283	14	283	14	320	342	953	321	39
$1,500 to $1,999	158	–	158	–	271	280	758	322	43
$2,000 or more	24	–	24	–	202	82	263	65	–
Median (dollars)	911	814	911	814	1 078	1 127	1 044	1 121	1 253
Mean (dollars)	956	901	956	901	1 207	1 147	1 114	1 134	1 242
Not mortgaged	1 120	21	1 120	21	1 120	232	4 555	329	5
Less than $100	6	–	6	–	–	15	–	–	–
$100 to $199	87	–	87	–	51	12	197	34	–
$200 to $299	529	7	529	7	277	73	533	50	–
$300 to $399	368	14	368	14	450	67	1 444	99	–
$400 to $499	97	–	97	–	225	46	1 513	57	–
$500 or more	33	–	33	–	117	19	868	89	5
Median (dollars)	290	329	290	329	353	318	406	374	500+
Mean (dollars)	299	318	299	318	387	327	411	397	532
Specified renter-occupied housing units	**2 579**	**425**	**2 579**	**425**	**1 176**	**428**	**16 484**	**8 066**	**534**
GROSS RENT									
Less than $100	30	24	30	24	8	7	143	181	–
$100 to $149	57	51	57	51	39	20	485	418	10
$150 to $199	91	42	91	42	84	21	583	417	–
$200 to $249	69	9	69	9	53	15	443	251	11
$250 to $299	99	24	99	24	54	16	387	218	–
$300 to $349	63	22	63	22	29	28	519	310	–
$350 to $399	256	34	256	34	33	18	541	263	15
$400 to $449	217	28	217	28	33	–	931	395	52
$450 to $499	156	25	156	25	26	22	987	632	64
$500 to $549	185	9	185	9	45	21	1 348	567	72
$550 to $599	230	–	230	–	70	22	1 665	767	43
$600 to $649	212	59	212	59	51	9	1 543	747	45
$650 to $699	234	6	234	6	101	20	1 431	535	45
$700 to $749	129	29	129	29	87	17	1 377	577	68
$750 to $999	398	50	398	50	250	57	2 901	1 379	91
$1,000 or more	57	–	57	–	172	117	829	364	18
No cash rent	96	13	96	13	41	18	371	45	–
Median (dollars)	554	387	554	387	671	665	601	573	600
Mean (dollars)	547	423	547	423	655	687	596	559	611

TIPSII [UPF] GH209 CENSUS90 71580800 07/22/93 9:14 AM MACHINE: C DATA:CENSUS90*H2TIPSDA09. 07/14/93 15:05:23 TAPE: NONE FRAME: 221
TSF:CENSUS90*92. 07/14/93 15:06:19 UTF:CENSUS90*93. 07/14/93 15:06:19 META:CENSUS90*H2TABLES09. 07/14/93 15:22:01

Table 84. **Social and Financial Characteristics of Housing Units by Race and Hispanic Origin of Householder: 1990—Con.**

[Threshold and complementary threshold are 1,000 persons. Data based on sample and subject to sampling variability, see text. For definitions of terms and meanings of symbols, see text]

Place and [In Selected States] County Subdivision [10,000 or More Persons]	Bridgeport city—Con.		Bridgeport town					Bristol city	
	Hispanic origin (of any race)	White, not of Hispanic origin	White	Black	Asian or Pacific Islander	Hispanic origin (of any race)	White, not of Hispanic origin	White	Black
Occupied housing units	**10 551**	**29 206**	**34 396**	**12 006**	**766**	**10 551**	**29 206**	**23 202**	**367**
HOUSEHOLDER 65 YEARS AND OVER									
Occupied housing units	**829**	**11 032**	**11 482**	**1 622**	**40**	**829**	**11 032**	**5 409**	**61**
Owner occupied	165	6 823	6 903	603	14	165	6 823	3 559	35
1-person households	381	5 860	6 066	805	10	381	5 860	2 337	18
Built 1939 or earlier	301	4 122	4 242	471	16	301	4 122	1 487	–
Mean household income in 1989 (dollars)	17 476	24 988	24 716	21 398	10 515	17 476	24 988	25 073	31 598
Female householder, no husband present	364	5 931	6 125	866	10	364	5 931	2 402	30
Lacking complete plumbing facilities	21	4	25	7	–	21	4	16	–
No vehicle available	594	3 593	3 917	753	26	594	3 593	1 117	18
No telephone in unit	142	155	244	102	–	142	155	38	–
1-person households	88	108	148	66	–	88	108	18	–
HOUSEHOLDS BELOW POVERTY LEVEL									
Owner-occupied housing units	**81**	**837**	**886**	**213**	**5**	**81**	**837**	**260**	**–**
Married-couple families	20	184	189	106	–	20	184	50	–
With own children under 18 years	16	55	60	48	–	16	55	6	–
Families with female householder	30	68	81	35	–	30	68	20	–
With own children under 18 years	22	22	35	21	–	22	22	–	–
Householder worked in 1989	19	98	108	50	5	19	98	48	–
With public assistance income	13	24	37	6	–	13	24	12	–
With Social Security income	4	518	518	56	–	4	518	205	–
Built 1939 or earlier	22	380	385	128	–	22	380	91	–
Lacking complete plumbing facilities	–	–	–	–	–	–	–	6	–
No vehicle available	13	280	285	49	–	13	280	57	–
No telephone in unit	19	19	32	27	–	19	19	7	–
1.01 or more persons per room	–	–	–	26	–	–	–	–	–
Renter-occupied housing units	**3 164**	**1 766**	**3 321**	**2 286**	**145**	**3 164**	**1 766**	**919**	**36**
Married-couple families	495	251	442	112	33	495	251	59	5
With own children under 18 years	387	157	323	66	18	387	157	42	5
Families with female householder	2 071	401	1 463	1 355	63	2 071	401	232	31
With own children under 18 years	1 906	336	1 335	1 205	20	1 906	336	232	28
Householder worked in 1989	808	474	952	696	31	808	474	213	22
With public assistance income	1 987	386	1 315	1 316	54	1 987	386	274	14
With Social Security income	312	658	806	369	10	312	658	323	–
Built 1939 or earlier	1 374	571	1 320	717	72	1 374	571	321	3
Lacking complete plumbing facilities	78	28	78	8	–	78	28	10	–
No vehicle available	2 223	961	1 990	1 703	64	2 223	961	425	5
No telephone in unit	1 307	235	843	571	35	1 307	235	133	5
1.01 or more persons per room	612	81	328	290	52	612	81	29	10
MEDIAN HOUSEHOLD INCOME IN 1989									
Occupied housing units (dollars)	**22 180**	**30 656**	**29 436**	**25 400**	**30 815**	**22 180**	**30 656**	**37 842**	**35 489**
Owner occupied (dollars)	43 750	38 299	39 185	40 831	42 237	43 750	38 299	46 740	54 780
Renter occupied (dollars)	16 963	23 716	21 607	20 029	25 714	16 963	23 716	26 606	26 875
Specified owner-occupied housing units	**1 158**	**9 581**	**10 291**	**2 218**	**168**	**1 158**	**9 581**	**12 137**	**112**
MORTGAGE STATUS AND SELECTED MONTHLY OWNER COSTS									
With a mortgage	1 023	5 110	5 736	1 889	163	1 023	5 110	8 292	100
Less than $200	16	–	16	–	–	16	–	–	–
$200 to $299	5	26	26	15	–	5	26	69	–
$300 to $399	33	73	81	55	4	33	73	272	–
$400 to $499	34	238	260	39	–	34	238	480	–
$500 to $599	70	384	419	105	–	70	384	649	7
$600 to $699	38	443	475	127	–	38	443	537	–
$700 to $799	65	406	440	146	–	65	406	896	6
$800 to $899	116	429	503	91	36	116	429	638	18
$900 to $999	111	375	458	145	24	111	375	692	–
$1,000 to $1,249	202	973	1 084	458	17	202	973	1 780	31
$1,250 to $1,499	146	837	953	321	39	146	837	1 187	25
$1,500 to $1,999	171	673	758	322	43	171	673	879	13
$2,000 or more	16	253	263	65	–	16	253	213	–
Median (dollars)	1 029	1 047	1 044	1 121	1 253	1 029	1 047	989	1 153
Mean (dollars)	1 078	1 118	1 114	1 134	1 242	1 078	1 118	1 036	1 126
Not mortgaged	135	4 471	4 555	329	5	135	4 471	3 845	12
Less than $100	–	–	–	–	–	–	–	11	–
$100 to $199	–	197	197	34	–	–	197	221	–
$200 to $299	7	526	533	50	–	7	526	1 414	–
$300 to $399	64	1 409	1 444	99	–	64	1 409	1 572	12
$400 to $499	32	1 497	1 513	57	–	32	1 497	488	–
$500 or more	32	842	868	89	5	32	842	139	–
Median (dollars)	396	406	406	374	500+	396	406	315	325
Mean (dollars)	420	411	411	397	532	420	411	323	338
Specified renter-occupied housing units	**8 210**	**12 571**	**16 484**	**8 066**	**534**	**8 210**	**12 571**	**8 530**	**240**
GROSS RENT									
Less than $100	187	62	143	181	–	187	62	55	–
$100 to $149	303	368	485	418	10	303	368	246	11
$150 to $199	326	404	583	417	–	326	404	365	14
$200 to $249	132	373	443	251	11	132	373	224	7
$250 to $299	98	302	387	218	–	98	302	306	9
$300 to $349	181	442	519	310	–	181	442	368	6
$350 to $399	190	428	541	263	15	190	428	289	23
$400 to $449	405	683	931	395	52	405	683	500	16
$450 to $499	561	708	987	632	64	561	708	931	27
$500 to $549	750	1 049	1 348	567	72	750	1 049	902	14
$550 to $599	930	1 270	1 665	767	43	930	1 270	812	48
$600 to $649	805	1 126	1 543	747	45	805	1 126	820	26
$650 to $699	679	1 126	1 431	535	45	679	1 126	762	14
$700 to $749	823	956	1 377	577	68	823	956	598	–
$750 to $999	1 472	2 209	2 901	1 379	91	1 472	2 209	982	25
$1,000 or more	316	719	829	364	18	316	719	193	–
No cash rent	52	346	371	45	–	52	346	177	–
Median (dollars)	601	601	601	573	600	601	601	549	525
Mean (dollars)	589	602	596	559	611	589	602	542	498

TIPSII [UPF] GH209 CENSUS90 71580800 07/22/93 9:14 AM MACHINE: C DATA:CENSUS90*H2TIPSDA09. 07/14/93 15:05:23 TAPE: NONE FRAME: 222
TSF:CENSUS90*92. 07/14/93 15:06:19 UTF:CENSUS90*93. 07/14/93 15:06:19 META:CENSUS90*H2TABLES09. 07/14/93 15:22:01

Table 84. **Social and Financial Characteristics of Housing Units by Race and Hispanic Origin of Householder: 1990—Con.**

[Threshold and complementary threshold are 1,000 persons. Data based on sample and subject to sampling variability, see text. For definitions of terms and meanings of symbols, see text]

Place and [In Selected States] County Subdivision [10,000 or More Persons]	Bristol city—Con.		Bristol town				Central Manchester CDP		Cheshire town	
	Hispanic origin (of any race)	White, not of Hispanic origin	White	Black	Hispanic origin (of any race)	White, not of Hispanic origin	White	Black	White	Black
Occupied housing units	**461**	**22 955**	**23 202**	**367**	**461**	**22 955**	**12 265**	**370**	**8 213**	**48**
HOUSEHOLDER 65 YEARS AND OVER										
Occupied housing units	**17**	**5 392**	**5 409**	**61**	**17**	**5 392**	**3 370**	**10**	**1 542**	**10**
Owner occupied	10	3 549	3 559	35	10	3 549	2 327	–	1 278	10
1-person households	17	2 320	2 337	18	17	2 320	1 554	–	599	–
Built 1939 or earlier	10	1 477	1 487	–	10	1 477	964	–	208	–
Mean household income in 1989 (dollars)	6 106	25 133	25 073	31 598	6 106	25 133	26 336	9 780	36 624	34 108
Female householder, no husband present	17	2 385	2 402	30	17	2 385	1 607	–	592	–
Lacking complete plumbing facilities	–	16	16	–	–	16	14	–	6	–
No vehicle available	17	1 100	1 117	18	17	1 100	729	10	231	–
No telephone in unit	–	38	38	–	–	38	31	–	–	–
1-person households	–	18	18	–	–	18	15	–	–	–
HOUSEHOLDS BELOW POVERTY LEVEL										
Owner-occupied housing units	**–**	**260**	**260**	**–**	**–**	**260**	**137**	**–**	**146**	**–**
Married-couple families	–	50	50	–	–	50	28	–	43	–
With own children under 18 years	–	6	6	–	–	6	16	–	–	–
Families with female householder	–	20	20	–	–	20	7	–	17	–
With own children under 18 years	–	–	–	–	–	–	–	–	8	–
Householder worked in 1989	–	48	48	–	–	48	16	–	70	–
With public assistance income	–	12	12	–	–	12	11	–	6	–
With Social Security income	–	205	205	–	–	205	108	–	56	–
Built 1939 or earlier	–	91	91	–	–	91	44	–	6	–
Lacking complete plumbing facilities	–	6	6	–	–	6	–	–	6	–
No vehicle available	–	57	57	–	–	57	65	–	37	–
No telephone in unit	–	7	7	–	–	7	–	–	–	–
1.01 or more persons per room	–	–	–	–	–	–	–	–	–	–
Renter-occupied housing units	**88**	**871**	**919**	**36**	**88**	**871**	**406**	**28**	**100**	**–**
Married-couple families	22	56	59	5	22	56	36	9	19	–
With own children under 18 years	19	42	42	5	19	42	19	9	–	–
Families with female householder	58	191	232	31	58	191	116	19	10	–
With own children under 18 years	58	191	232	28	58	191	116	19	10	–
Householder worked in 1989	11	213	213	22	11	213	140	14	20	–
With public assistance income	61	234	274	14	61	234	123	14	29	–
With Social Security income	12	319	323	–	12	319	144	–	70	–
Built 1939 or earlier	13	314	321	3	13	314	159	14	10	–
Lacking complete plumbing facilities	–	10	10	–	–	10	17	–	–	–
No vehicle available	42	398	425	5	42	398	184	14	52	–
No telephone in unit	25	114	133	5	25	114	36	–	10	–
1.01 or more persons per room	5	29	29	10	5	29	9	–	–	–
MEDIAN HOUSEHOLD INCOME IN 1989										
Occupied housing units (dollars)	**27 413**	**37 915**	**37 842**	**35 489**	**27 413**	**37 915**	**36 916**	**40 122**	**57 263**	**34 861**
Owner occupied (dollars)	50 190	46 720	46 740	54 780	50 190	46 720	43 171	56 550	62 198	34 861
Renter occupied (dollars)	20 625	26 730	26 606	26 875	20 625	26 730	29 186	37 895	30 906	–
Specified owner-occupied housing units	**116**	**12 062**	**12 137**	**112**	**116**	**12 062**	**5 926**	**38**	**6 071**	**48**
MORTGAGE STATUS AND SELECTED MONTHLY OWNER COSTS										
With a mortgage	98	8 235	8 292	100	98	8 235	3 465	38	4 664	31
Less than $200	–	–	–	–	–	–	–	–	–	–
$200 to $299	–	69	69	–	–	69	51	–	39	–
$300 to $399	8	264	272	–	8	264	172	–	33	–
$400 to $499	–	480	480	–	–	480	324	–	93	–
$500 to $599	–	649	649	7	–	649	281	–	262	–
$600 to $699	10	527	537	–	10	527	215	–	245	–
$700 to $799	23	884	896	6	23	884	224	–	349	–
$800 to $899	6	632	638	18	6	632	300	–	307	7
$900 to $999	–	692	692	–	–	692	418	12	259	–
$1,000 to $1,249	15	1 768	1 780	31	15	1 768	667	19	719	10
$1,250 to $1,499	12	1 187	1 187	25	12	1 187	491	7	701	–
$1,500 to $1,999	24	870	879	13	24	870	268	–	932	14
$2,000 or more	–	213	213	–	–	213	54	–	725	–
Median (dollars)	1 033	990	989	1 153	1 033	990	931	1 092	1 259	1 212
Mean (dollars)	1 045	1 037	1 036	1 126	1 045	1 037	954	1 175	1 377	1 368
Not mortgaged	18	3 827	3 845	12	18	3 827	2 461	–	1 407	17
Less than $100	–	11	11	–	–	11	7	–	–	–
$100 to $199	–	221	221	–	–	221	99	–	37	–
$200 to $299	10	1 404	1 414	–	10	1 404	1 246	–	259	7
$300 to $399	–	1 572	1 572	12	–	1 572	832	–	623	–
$400 to $499	8	480	488	–	8	480	191	–	266	10
$500 or more	–	139	139	–	–	139	86	–	222	–
Median (dollars)	295	315	315	325	295	315	292	–	361	407
Mean (dollars)	337	323	323	338	337	323	304	–	399	336
Specified renter-occupied housing units	**304**	**8 380**	**8 530**	**240**	**304**	**8 380**	**5 223**	**322**	**1 171**	**–**
GROSS RENT										
Less than $100	–	55	55	–	–	55	–	–	7	–
$100 to $149	15	246	246	11	15	246	82	3	44	–
$150 to $199	36	337	365	14	36	337	62	–	52	–
$200 to $249	22	209	224	7	22	209	79	–	25	–
$250 to $299	4	302	306	9	4	302	63	–	23	–
$300 to $349	7	361	368	6	7	361	122	–	11	–
$350 to $399	32	285	289	23	32	285	139	5	38	–
$400 to $449	27	489	500	16	27	489	180	32	40	–
$450 to $499	37	899	931	27	37	899	318	22	30	–
$500 to $549	24	883	902	14	24	883	392	10	35	–
$550 to $599	32	802	812	48	32	802	409	25	49	–
$600 to $649	11	820	820	26	11	820	454	16	104	–
$650 to $699	17	753	762	14	17	753	795	13	106	–
$700 to $749	25	598	598	–	25	598	426	47	136	–
$750 to $999	12	974	982	25	12	974	1 303	131	185	–
$1,000 or more	–	193	193	–	–	193	288	18	211	–
No cash rent	3	174	177	–	3	174	111	–	75	–
Median (dollars)	459	552	549	525	459	552	666	737	692	–
Mean (dollars)	445	544	542	498	445	544	659	705	706	–

TIPSII [UPF] GH209 CENSUS90 71580800 07/22/93 9:14 AM MACHINE: C DATA:CENSUS90*H2TIPSDA09. 07/14/93 15:05:23 TAPE: NONE FRAME: 223
TSF:CENSUS90*92. 07/14/93 15:06:19 UTF:CENSUS90*93. 07/14/93 15:06:19 META:CENSUS90*H2TABLES09. 07/14/93 15:22:01

Table 84. **Social and Financial Characteristics of Housing Units by Race and Hispanic Origin of Householder: 1990—** Con.

[Threshold and complementary threshold are 1,000 persons. Data based on sample and subject to sampling variability, see text. For definitions of terms and meanings of symbols, see text]

Place and [In Selected States] County Subdivision [10,000 or More Persons]	Conning Towers-Nautilus Park CDP	Danbury city					Danbury town		
	White	White	Black	Asian or Pacific Islander	Hispanic origin (of any race)	White, not of Hispanic origin	White	Black	Asian or Pacific Islander
Occupied housing units	**2 429**	**21 961**	**1 178**	**506**	**1 268**	**21 113**	**21 961**	**1 178**	**506**
HOUSEHOLDER 65 YEARS AND OVER									
Occupied housing units	**60**	**4 506**	**114**	**12**	**140**	**4 383**	**4 506**	**114**	**12**
Owner occupied	56	3 123	25	–	54	3 069	3 123	25	–
1-person households	23	2 231	70	–	55	2 183	2 231	70	–
Built 1939 or earlier	17	1 120	43	–	31	1 096	1 120	43	–
Mean household income in 1989 (dollars)	22 998	27 099	15 600	21 882	28 328	27 067	27 099	15 600	21 882
Female householder, no husband present	30	2 342	84	7	41	2 308	2 342	84	7
Lacking complete plumbing facilities	–	31	–	–	5	31	31	–	–
No vehicle available	4	1 120	32	5	55	1 072	1 120	32	5
No telephone in unit	–	35	9	–	15	20	35	9	–
1-person households	–	26	–	–	15	11	26	–	–
HOUSEHOLDS BELOW POVERTY LEVEL									
Owner-occupied housing units	**–**	**375**	**39**	**–**	**17**	**363**	**375**	**39**	**–**
Married-couple families	–	76	22	–	5	76	76	22	–
With own children under 18 years	–	28	15	–	5	28	28	15	–
Families with female householder	–	66	–	–	12	54	66	–	–
With own children under 18 years	–	49	–	–	12	37	49	–	–
Householder worked in 1989	–	111	15	–	17	99	111	15	–
With public assistance income	–	8	–	–	–	8	8	–	–
With Social Security income	–	162	16	–	–	162	162	16	–
Built 1939 or earlier	–	78	16	–	–	78	78	16	–
Lacking complete plumbing facilities	–	–	–	–	–	–	–	–	–
No vehicle available	–	71	–	–	–	71	71	–	–
No telephone in unit	–	–	–	–	–	–	–	–	–
1.01 or more persons per room	–	–	–	–	–	–	–	–	–
Renter-occupied housing units	**55**	**662**	**219**	**46**	**185**	**559**	**662**	**219**	**46**
Married-couple families	14	184	9	–	53	136	184	9	–
With own children under 18 years	14	108	–	–	38	75	108	–	–
Families with female householder	41	159	131	13	66	122	159	131	13
With own children under 18 years	41	147	108	13	66	110	147	108	13
Householder worked in 1989	42	248	59	21	59	219	248	59	21
With public assistance income	–	131	90	18	38	109	131	90	18
With Social Security income	–	229	47	–	52	196	229	47	–
Built 1939 or earlier	6	229	82	20	66	201	229	82	20
Lacking complete plumbing facilities	–	15	–	–	–	15	15	–	–
No vehicle available	–	291	174	18	113	224	291	174	18
No telephone in unit	–	91	53	7	59	66	91	53	7
1.01 or more persons per room	7	79	8	27	69	35	79	8	27
MEDIAN HOUSEHOLD INCOME IN 1989									
Occupied housing units (dollars)	**28 582**	**43 788**	**35 675**	**43 889**	**30 409**	**44 549**	**43 788**	**35 675**	**43 889**
Owner occupied (dollars)	35 096	52 964	68 171	54 522	50 000	52 937	52 964	68 171	54 522
Renter occupied (dollars)	27 861	31 011	23 810	36 375	25 278	31 434	31 011	23 810	36 375
Specified owner-occupied housing units	**226**	**10 253**	**256**	**110**	**240**	**10 034**	**10 253**	**256**	**110**
MORTGAGE STATUS AND SELECTED MONTHLY OWNER COSTS									
With a mortgage	141	7 458	234	110	187	7 292	7 458	234	110
Less than $200	–	–	–	–	–	–	–	–	–
$200 to $299	–	23	–	–	–	23	23	–	–
$300 to $399	9	127	7	–	–	127	127	7	–
$400 to $499	13	309	7	–	7	302	309	7	–
$500 to $599	5	425	13	–	–	425	425	13	–
$600 to $699	13	495	8	9	17	478	495	8	9
$700 to $799	18	394	12	7	13	381	394	12	7
$800 to $899	18	571	–	–	8	563	571	–	–
$900 to $999	–	658	13	6	24	634	658	13	6
$1,000 to $1,249	44	1 095	35	14	35	1 060	1 095	35	14
$1,250 to $1,499	21	1 057	21	30	28	1 034	1 057	21	30
$1,500 to $1,999	–	1 452	30	23	15	1 437	1 452	30	23
$2,000 or more	–	852	88	21	40	828	852	88	21
Median (dollars)	880	1 166	1 517	1 408	1 175	1 168	1 166	1 517	1 408
Mean (dollars)	901	1 269	1 644	1 526	1 335	1 269	1 269	1 644	1 526
Not mortgaged	85	2 795	22	–	53	2 742	2 795	22	–
Less than $100	–	–	–	–	–	–	–	–	–
$100 to $199	11	92	–	–	–	92	92	–	–
$200 to $299	25	487	5	–	18	469	487	5	–
$300 to $399	33	1 237	3	–	28	1 209	1 237	3	–
$400 to $499	16	684	14	–	7	677	684	14	–
$500 or more	–	295	–	–	–	295	295	–	–
Median (dollars)	313	365	438	–	335	366	365	438	–
Mean (dollars)	312	375	397	–	336	375	375	397	–
Specified renter-occupied housing units	**2 014**	**8 068**	**811**	**343**	**933**	**7 476**	**8 068**	**811**	**343**
GROSS RENT									
Less than $100	–	50	12	–	18	32	50	12	–
$100 to $149	4	207	28	–	–	207	207	28	–
$150 to $199	–	231	31	5	12	231	231	31	5
$200 to $249	–	178	6	–	–	178	178	6	–
$250 to $299	–	106	8	–	12	102	106	8	–
$300 to $349	14	151	44	15	25	133	151	44	15
$350 to $399	16	197	22	3	3	194	197	22	3
$400 to $449	104	334	62	–	77	298	334	62	–
$450 to $499	35	256	68	7	63	217	256	68	7
$500 to $549	89	509	55	43	97	456	509	55	43
$550 to $599	142	513	31	42	39	474	513	31	42
$600 to $649	201	704	75	58	78	658	704	75	58
$650 to $699	60	495	39	47	72	449	495	39	47
$700 to $749	51	745	24	42	110	651	745	24	42
$750 to $999	123	2 178	209	53	225	2 045	2 178	209	53
$1,000 or more	15	1 071	97	28	102	1 008	1 071	97	28
No cash rent	1 160	143	–	–	–	143	143	–	–
Median (dollars)	606	702	626	649	680	703	702	626	649
Mean (dollars)	609	698	657	701	676	700	698	657	701

TIPSII [UPF] GH209 CENSUS90 71580800 07/22/93 9:14 AM MACHINE: C DATA:CENSUS90*H2TIPSDA09. 07/14/93 15:05:23 TAPE: NONE FRAME: 224
TSF:CENSUS90*92. 07/14/93 15:06:19 UTF:CENSUS90*93. 07/14/93 15:06:19 META:CENSUS90*H2TABLES09. 07/14/93 15:22:01

Table 84. **Social and Financial Characteristics of Housing Units by Race and Hispanic Origin of Householder: 1990—Con.**

[Threshold and complementary threshold are 1,000 persons. Data based on sample and subject to sampling variability, see text. For definitions of terms and meanings of symbols, see text]

Place and [In Selected States] County Subdivision [10,000 or More Persons]	Danbury town—Con.		East Hartford town					East Hartford CDP		
	Hispanic origin (of any race)	White, not of Hispanic origin	White	Black	Asian or Pacific Islander	Hispanic origin (of any race)	White, not of Hispanic origin	White	Black	Asian or Pacific Islander
Occupied housing units	**1 268**	**21 113**	**18 115**	**1 482**	**302**	**816**	**17 668**	**18 115**	**1 482**	**302**
HOUSEHOLDER 65 YEARS AND OVER										
Occupied housing units	**140**	**4 383**	**4 873**	**58**	**17**	**33**	**4 864**	**4 873**	**58**	**17**
Owner occupied	54	3 069	3 559	32	11	–	3 559	3 559	32	11
1-person households	55	2 183	2 231	27	–	27	2 222	2 231	27	–
Built 1939 or earlier	31	1 096	984	6	–	10	984	984	6	–
Mean household income in 1989 (dollars)	28 328	27 067	26 686	22 454	34 682	8 913	26 708	26 686	22 454	34 682
Female householder, no husband present	41	2 308	2 070	34	–	27	2 061	2 070	34	–
Lacking complete plumbing facilities	5	31	19	–	–	–	19	19	–	–
No vehicle available	55	1 072	994	11	–	27	985	994	11	–
No telephone in unit	15	20	28	–	–	–	28	28	–	–
1-person households	15	11	28	–	–	–	28	28	–	–
HOUSEHOLDS BELOW POVERTY LEVEL										
Owner-occupied housing units	**17**	**363**	**246**	**15**	**–**	**10**	**236**	**246**	**15**	**–**
Married-couple families	5	76	41	8	–	–	41	41	8	–
With own children under 18 years	5	28	–	8	–	–	–	–	8	–
Families with female householder	12	54	16	–	–	10	6	16	–	–
With own children under 18 years	12	37	16	–	–	10	6	16	–	–
Householder worked in 1989	17	99	42	–	–	–	42	42	–	–
With public assistance income	–	8	6	–	–	–	6	6	–	–
With Social Security income	–	162	186	7	–	–	186	186	7	–
Built 1939 or earlier	–	78	53	–	–	–	53	53	–	–
Lacking complete plumbing facilities	–	–	6	–	–	–	6	6	–	–
No vehicle available	–	71	78	8	–	–	78	78	8	–
No telephone in unit	–	–	–	–	–	–	–	–	–	–
1.01 or more persons per room	–	–	–	–	–	–	–	–	–	–
Renter-occupied housing units	**185**	**559**	**688**	**205**	**15**	**90**	**641**	**688**	**205**	**15**
Married-couple families	53	136	62	14	15	16	52	62	14	15
With own children under 18 years	38	75	28	9	–	6	28	28	9	–
Families with female householder	66	122	185	149	–	53	155	185	149	–
With own children under 18 years	66	110	162	149	–	53	132	162	149	–
Householder worked in 1989	59	219	195	79	15	45	162	195	79	15
With public assistance income	38	109	206	95	–	53	184	206	95	–
With Social Security income	52	196	235	18	–	6	235	235	18	–
Built 1939 or earlier	66	201	85	34	–	18	67	85	34	–
Lacking complete plumbing facilities	–	15	6	–	–	–	6	6	–	–
No vehicle available	113	224	322	99	–	15	322	322	99	–
No telephone in unit	59	66	81	9	–	13	73	81	9	–
1.01 or more persons per room	69	35	10	44	–	6	10	10	44	–
MEDIAN HOUSEHOLD INCOME IN 1989										
Occupied housing units (dollars)	**30 409**	**44 549**	**36 342**	**32 821**	**36 500**	**34 784**	**36 368**	**36 342**	**32 821**	**36 500**
Owner occupied (dollars)	50 000	52 937	44 017	50 743	48 250	45 658	43 833	44 017	50 743	48 250
Renter occupied (dollars)	25 278	31 434	26 168	29 614	30 250	28 750	26 068	26 168	29 614	30 250
Specified owner-occupied housing units	**240**	**10 034**	**9 702**	**263**	**97**	**200**	**9 589**	**9 702**	**263**	**97**
MORTGAGE STATUS AND SELECTED MONTHLY OWNER COSTS										
With a mortgage	187	7 292	5 927	248	93	190	5 818	5 927	248	93
Less than $200	–	–	34	17	–	–	34	34	17	–
$200 to $299	–	23	102	12	–	7	95	102	12	–
$300 to $399	–	127	326	6	–	–	326	326	6	–
$400 to $499	7	302	599	4	–	13	599	599	4	–
$500 to $599	–	425	569	5	–	23	554	569	5	–
$600 to $699	17	478	435	23	13	–	435	435	23	13
$700 to $799	13	381	397	15	–	–	397	397	15	–
$800 to $899	8	563	504	14	13	28	479	504	14	13
$900 to $999	24	634	482	39	4	21	467	482	39	4
$1,000 to $1,249	35	1 060	1 202	54	4	30	1 202	1 202	54	4
$1,250 to $1,499	28	1 034	623	25	33	34	598	623	25	33
$1,500 to $1,999	15	1 437	523	28	12	23	507	523	28	12
$2,000 or more	40	828	131	6	14	11	125	131	6	14
Median (dollars)	1 175	1 168	900	978	1 345	1 025	898	900	978	1 345
Mean (dollars)	1 335	1 269	941	977	1 370	1 079	938	941	977	1 370
Not mortgaged	53	2 742	3 775	15	4	10	3 771	3 775	15	4
Less than $100	–	–	13	–	–	–	13	13	–	–
$100 to $199	–	92	267	–	–	–	267	267	–	–
$200 to $299	18	469	1 968	9	–	10	1 964	1 968	9	–
$300 to $399	28	1 209	1 233	6	–	–	1 233	1 233	6	–
$400 to $499	7	677	247	–	4	–	247	247	–	4
$500 or more	–	295	47	–	–	–	47	47	–	–
Median (dollars)	335	366	285	292	425	275	285	285	292	425
Mean (dollars)	336	375	291	300	449	267	291	291	300	449
Specified renter-occupied housing units	**933**	**7 476**	**6 586**	**1 163**	**173**	**524**	**6 322**	**6 586**	**1 163**	**173**
GROSS RENT										
Less than $100	18	32	53	–	–	–	53	53	–	–
$100 to $149	–	207	317	43	–	13	317	317	43	–
$150 to $199	12	231	228	39	–	11	228	228	39	–
$200 to $249	–	178	146	10	–	12	137	146	10	–
$250 to $299	12	102	247	18	–	7	240	247	18	–
$300 to $349	25	133	235	27	6	6	235	235	27	6
$350 to $399	3	194	329	14	–	19	310	329	14	–
$400 to $449	77	298	294	16	–	28	287	294	16	–
$450 to $499	63	217	522	91	12	46	491	522	91	12
$500 to $549	97	456	814	108	3	35	797	814	108	3
$550 to $599	39	474	593	99	34	82	547	593	99	34
$600 to $649	78	658	687	189	20	69	657	687	189	20
$650 to $699	72	449	625	176	34	66	604	625	176	34
$700 to $749	110	651	462	138	19	71	425	462	138	19
$750 to $999	225	2 045	718	150	35	53	684	718	150	35
$1,000 or more	102	1 008	181	42	10	6	175	181	42	10
No cash rent	–	143	135	3	–	–	135	135	3	–
Median (dollars)	680	703	553	630	667	602	550	553	630	667
Mean (dollars)	676	700	543	608	672	583	541	543	608	672

TIPSII [UPF] GH209 CENSUS90 71580800 07/22/93 9:14 AM MACHINE: C DATA:CENSUS90*H2TIPSDA09. 07/14/93 15:05:23 TAPE: NONE FRAME: 225
TSF:CENSUS90*92. 07/14/93 15:06:19 UTF:CENSUS90*93. 07/14/93 15:06:19 META:CENSUS90*H2TABLES09. 07/14/93 15:22:01

Table 84. **Social and Financial Characteristics of Housing Units by Race and Hispanic Origin of Householder: 1990—Con.**

[Threshold and complementary threshold are 1,000 persons. Data based on sample and subject to sampling variability, see text. For definitions of terms and meanings of symbols, see text]

Place and [In Selected States] County Subdivision [10,000 or More Persons]	East Hartford CDP—Con.		Enfield town		Fairfield town	Glastonbury town	Greenwich town		
	Hispanic origin (of any race)	White, not of Hispanic origin	White	Black	White	White	White	Black	Asian or Pacific Islander
Occupied housing units	**816**	**17 668**	**15 681**	**141**	**19 030**	**10 302**	**21 152**	**354**	**594**
HOUSEHOLDER 65 YEARS AND OVER									
Occupied housing units	**33**	**4 864**	**2 876**	**15**	**5 233**	**2 174**	**5 778**	**29**	**18**
Owner occupied	–	3 559	2 226	15	4 692	1 687	4 652	8	7
1-person households	27	2 222	1 260	8	1 941	966	2 163	10	–
Built 1939 or earlier	10	984	631	–	1 200	371	2 125	14	11
Mean household income in 1989 (dollars)	8 913	26 708	27 171	30 412	43 516	33 749	72 241	34 241	24 319
Female householder, no husband present	27	2 061	1 325	–	2 089	924	2 442	3	–
Lacking complete plumbing facilities	–	19	–	–	–	–	8	–	–
No vehicle available	27	985	545	–	638	325	824	–	–
No telephone in unit	–	28	21	–	13	–	70	–	–
1-person households	–	28	16	–	13	–	53	–	–
HOUSEHOLDS BELOW POVERTY LEVEL									
Owner-occupied housing units	**10**	**236**	**237**	**–**	**413**	**130**	**361**	**–**	**11**
Married-couple families	–	41	30	–	86	7	109	–	5
With own children under 18 years	–	–	17	–	34	–	49	–	5
Families with female householder	10	6	24	–	41	25	24	–	–
With own children under 18 years	10	6	17	–	25	25	5	–	–
Householder worked in 1989	–	42	47	–	78	64	84	–	5
With public assistance income	–	6	8	–	42	–	15	–	–
With Social Security income	–	186	109	–	201	55	124	–	–
Built 1939 or earlier	–	53	48	–	108	13	145	–	5
Lacking complete plumbing facilities	–	6	–	–	–	–	–	–	–
No vehicle available	–	78	34	–	100	22	75	–	–
No telephone in unit	–	–	–	–	15	–	–	–	–
1.01 or more persons per room	–	–	–	–	–	–	–	–	–
Renter-occupied housing units	**90**	**641**	**355**	**–**	**369**	**147**	**291**	**16**	**18**
Married-couple families	16	52	24	–	42	25	34	–	13
With own children under 18 years	6	28	18	–	35	25	13	–	6
Families with female householder	53	155	109	–	66	9	68	16	–
With own children under 18 years	53	132	109	–	44	9	50	16	–
Householder worked in 1989	45	162	129	–	165	58	114	–	–
With public assistance income	53	184	120	–	39	11	7	–	–
With Social Security income	6	235	131	–	95	67	87	–	–
Built 1939 or earlier	18	67	189	–	64	15	101	8	–
Lacking complete plumbing facilities	–	6	–	–	–	–	–	–	–
No vehicle available	15	322	184	–	123	68	115	–	–
No telephone in unit	13	73	35	–	–	8	15	–	–
1.01 or more persons per room	6	10	13	–	–	–	18	–	–
MEDIAN HOUSEHOLD INCOME IN 1989									
Occupied housing units (dollars)	**34 784**	**36 368**	**45 041**	**42 679**	**55 668**	**56 948**	**65 323**	**30 662**	**86 121**
Owner occupied (dollars)	45 658	43 833	48 837	51 406	61 103	65 451	81 403	43 889	95 337
Renter occupied (dollars)	28 750	26 068	31 356	37 750	39 105	33 205	45 023	24 875	81 093
Specified owner-occupied housing units	**200**	**9 589**	**10 713**	**81**	**13 541**	**7 041**	**11 905**	**27**	**184**
MORTGAGE STATUS AND SELECTED MONTHLY OWNER COSTS									
With a mortgage	190	5 818	7 868	68	8 652	5 295	7 521	24	141
Less than $200	–	34	11	–	4	–	10	–	–
$200 to $299	7	95	64	–	14	–	–	–	–
$300 to $399	–	326	333	–	113	49	22	–	–
$400 to $499	13	599	770	14	303	135	102	5	12
$500 to $599	23	554	641	8	485	232	217	10	–
$600 to $699	–	435	549	7	345	223	313	–	–
$700 to $799	–	397	465	–	514	249	250	–	–
$800 to $899	28	479	688	–	393	300	300	–	–
$900 to $999	21	467	757	6	485	343	220	–	–
$1,000 to $1,249	30	1 202	1 748	16	852	873	662	–	17
$1,250 to $1,499	34	598	1 172	12	972	812	653	–	25
$1,500 to $1,999	23	507	574	5	1 658	1 204	1 090	5	16
$2,000 or more	11	125	96	–	2 514	875	3 682	4	71
Median (dollars)	1 025	898	957	992	1 460	1 325	1 964	585	2 000+
Mean (dollars)	1 079	938	963	952	1 720	1 467	2 636	1 330	2 259
Not mortgaged	10	3 771	2 845	13	4 889	1 746	4 384	3	43
Less than $100	–	13	–	–	28	6	–	–	–
$100 to $199	–	267	152	–	174	40	22	–	–
$200 to $299	10	1 964	1 369	–	700	277	449	–	–
$300 to $399	–	1 233	968	13	1 898	610	950	3	–
$400 to $499	–	247	272	–	1 000	552	924	–	22
$500 or more	–	47	84	–	1 089	261	2 039	–	21
Median (dollars)	275	285	294	341	380	391	482	375	498
Mean (dollars)	267	291	310	329	420	401	605	378	517
Specified renter-occupied housing units	**524**	**6 322**	**3 608**	**60**	**3 627**	**2 101**	**6 267**	**312**	**376**
GROSS RENT									
Less than $100	–	53	44	–	28	28	14	–	–
$100 to $149	13	317	65	–	53	64	65	–	–
$150 to $199	11	228	92	–	46	79	104	44	–
$200 to $249	12	137	72	–	37	49	64	–	–
$250 to $299	7	240	108	–	74	64	84	21	–
$300 to $349	6	235	112	–	43	89	124	50	–
$350 to $399	19	310	114	–	35	68	95	22	–
$400 to $449	28	287	125	–	78	7	101	18	5
$450 to $499	46	491	184	–	79	86	85	–	7
$500 to $549	35	797	213	–	75	86	246	8	4
$550 to $599	82	547	270	–	87	73	256	17	–
$600 to $649	69	657	222	–	139	175	161	9	–
$650 to $699	66	604	442	23	164	177	170	41	–
$700 to $749	71	425	398	–	148	144	223	–	–
$750 to $999	53	684	734	16	1 020	535	1 449	29	26
$1,000 or more	6	175	312	21	1 261	332	2 628	53	329
No cash rent	–	135	101	–	260	45	398	–	5
Median (dollars)	602	550	665	859	896	695	947	506	1 436
Mean (dollars)	583	541	644	849	924	702	980	580	1 350

TIPSII [UPF] GH209 CENSUS90 71580800 07/22/93 9:14 AM MACHINE: C DATA:CENSUS90*H2TIPSDA09. 07/14/93 15:05:23 TAPE: NONE FRAME: 226
TSF:CENSUS90*92. 07/14/93 15:06:19 UTF:CENSUS90*93. 07/14/93 15:06:19 META:CENSUS90*H2TABLES09. 07/14/93 15:22:01

Table 84. **Social and Financial Characteristics of Housing Units by Race and Hispanic Origin of Householder: 1990—Con.**

[Threshold and complementary threshold are 1,000 persons. Data based on sample and subject to sampling variability, see text. For definitions of terms and meanings of symbols, see text]

Place and [In Selected States] County Subdivision [10,000 or More Persons]	Greenwich town—Con.		Groton town				Hamden town		Hartford city	
	Hispanic origin (of any race)	White, not of Hispanic origin	White	Black	Hispanic origin (of any race)	White, not of Hispanic origin	White	Black	White	Black
Occupied housing units	**690**	**20 554**	**13 579**	**814**	**428**	**13 332**	**18 724**	**1 558**	**23 266**	**19 498**
HOUSEHOLDER 65 YEARS AND OVER										
Occupied housing units	**72**	**5 706**	**2 441**	**68**	**17**	**2 424**	**6 330**	**207**	**6 313**	**2 803**
Owner occupied	21	4 631	1 839	45	5	1 834	4 349	161	2 632	888
1-person households	41	2 122	1 158	41	6	1 152	3 014	92	3 570	1 440
Built 1939 or earlier	51	2 074	568	9	6	562	1 378	54	3 152	727
Mean household income in 1989 (dollars)	32 410	72 743	31 138	18 895	17 756	31 232	31 073	25 903	24 377	17 055
Female householder, no husband present	60	2 382	1 112	34	6	1 106	2 924	112	3 364	1 554
Lacking complete plumbing facilities	–	8	9	–	–	9	14	–	28	55
No vehicle available	20	804	370	16	6	364	1 398	38	2 845	1 482
No telephone in unit	–	70	4	–	–	4	35	–	267	165
1-person households	–	53	–	–	–	–	17	–	205	128
HOUSEHOLDS BELOW POVERTY LEVEL										
Owner-occupied housing units	**–**	**361**	**173**	**–**	**–**	**173**	**400**	**8**	**343**	**289**
Married-couple families	–	109	23	–	–	23	100	–	55	146
With own children under 18 years	–	49	10	–	–	10	48	–	7	42
Families with female householder	–	24	19	–	–	19	28	–	38	40
With own children under 18 years	–	5	5	–	–	5	11	–	5	14
Householder worked in 1989	–	84	31	–	–	31	103	8	43	64
With public assistance income	–	15	–	–	–	–	5	–	38	6
With Social Security income	–	124	65	–	–	65	204	–	184	108
Built 1939 or earlier	–	145	36	–	–	36	81	–	186	106
Lacking complete plumbing facilities	–	–	–	–	–	–	–	–	4	–
No vehicle available	–	75	31	–	–	31	104	–	113	133
No telephone in unit	–	–	–	–	–	–	–	–	–	35
1.01 or more persons per room	–	–	–	–	–	–	–	–	–	8
Renter-occupied housing units	**42**	**259**	**534**	**85**	**33**	**515**	**618**	**59**	**3 067**	**4 783**
Married-couple families	13	21	29	14	6	29	49	–	276	292
With own children under 18 years	–	13	29	10	6	29	31	–	197	163
Families with female householder	24	49	215	33	20	203	112	15	1 077	2 536
With own children under 18 years	14	41	215	33	20	203	98	15	959	2 094
Householder worked in 1989	9	105	269	31	19	256	245	38	742	1 218
With public assistance income	–	7	106	9	–	106	153	11	1 444	2 549
With Social Security income	–	87	151	–	–	151	229	12	825	902
Built 1939 or earlier	–	101	97	–	7	90	194	4	1 118	1 016
Lacking complete plumbing facilities	–	–	–	–	–	–	–	–	78	122
No vehicle available	5	115	130	37	6	124	222	20	2 169	3 705
No telephone in unit	5	15	40	–	6	34	22	5	755	1 479
1.01 or more persons per room	15	8	20	–	–	20	42	–	329	517
MEDIAN HOUSEHOLD INCOME IN 1989										
Occupied housing units (dollars)	**39 900**	**66 211**	**33 676**	**29 672**	**27 868**	**33 756**	**41 548**	**45 074**	**26 226**	**20 602**
Owner occupied (dollars)	104 052	81 315	42 154	40 313	51 091	41 929	49 289	50 271	39 699	39 103
Renter occupied (dollars)	33 488	45 841	28 801	27 179	24 118	28 936	25 753	34 412	21 882	16 980
Specified owner-occupied housing units	**102**	**11 809**	**5 146**	**155**	**75**	**5 102**	**11 512**	**691**	**3 973**	**2 226**
MORTGAGE STATUS AND SELECTED MONTHLY OWNER COSTS										
With a mortgage	73	7 454	3 337	122	75	3 293	6 918	598	2 231	1 826
Less than $200	–	10	18	–	–	18	44	3	–	25
$200 to $299	–	–	6	–	–	6	45	18	33	11
$300 to $399	–	22	141	14	–	141	140	36	113	100
$400 to $499	–	102	228	25	–	228	245	54	225	168
$500 to $599	–	217	247	8	–	247	530	29	198	194
$600 to $699	6	307	248	14	10	238	485	71	118	158
$700 to $799	9	241	283	–	8	283	623	64	123	147
$800 to $899	4	296	222	6	6	216	477	24	171	143
$900 to $999	–	220	281	6	13	281	544	29	166	102
$1,000 to $1,249	4	658	803	32	23	786	1 444	153	421	393
$1,250 to $1,499	–	653	398	12	10	392	1 094	60	287	174
$1,500 to $1,999	7	1 083	321	–	5	316	832	35	194	173
$2,000 or more	43	3 645	141	5	–	141	415	22	182	38
Median (dollars)	2 000+	1 962	998	750	1 005	997	1 056	900	981	883
Mean (dollars)	3 583	2 627	1 053	867	1 012	1 053	1 119	964	1 086	934
Not mortgaged	29	4 355	1 809	33	–	1 809	4 594	93	1 742	400
Less than $100	–	–	–	–	–	–	16	–	32	58
$100 to $199	–	22	90	–	–	90	155	–	160	39
$200 to $299	–	449	703	4	–	703	846	30	607	101
$300 to $399	–	950	659	29	–	659	1 943	32	656	149
$400 to $499	–	924	193	–	–	193	909	20	174	23
$500 or more	29	2 010	164	–	–	164	725	11	113	30
Median (dollars)	500+	481	314	331	–	314	366	368	309	302
Mean (dollars)	1 021	602	351	318	–	351	388	377	324	290
Specified renter-occupied housing units	**554**	**5 799**	**6 839**	**593**	**306**	**6 672**	**5 340**	**643**	**16 016**	**15 389**
GROSS RENT										
Less than $100	–	14	55	–	–	55	38	5	207	313
$100 to $149	–	65	171	28	14	165	57	17	623	1 139
$150 to $199	8	104	144	20	7	144	190	–	399	798
$200 to $249	9	55	81	–	–	81	239	17	346	576
$250 to $299	–	84	115	7	–	115	95	6	461	587
$300 to $349	13	116	129	8	–	129	78	–	588	607
$350 to $399	32	77	140	–	–	140	85	21	822	840
$400 to $449	25	92	288	18	13	281	94	9	1 574	1 097
$450 to $499	–	85	255	39	11	249	180	13	2 208	1 711
$500 to $549	9	237	441	45	48	421	281	15	2 313	1 922
$550 to $599	18	238	757	18	25	746	457	47	1 551	1 188
$600 to $649	13	148	779	52	14	765	566	39	1 315	997
$650 to $699	4	170	439	76	12	427	517	118	1 032	922
$700 to $749	37	186	377	43	21	356	544	54	708	829
$750 to $999	173	1 297	836	101	16	836	1 168	210	1 461	1 512
$1,000 or more	181	2 460	286	8	7	279	580	72	196	259
No cash rent	32	371	1 546	130	118	1 483	171	–	212	92
Median (dollars)	884	951	605	647	552	604	672	713	515	499
Mean (dollars)	939	980	606	610	563	606	675	733	518	490

TIPSII [UPF] GH209 CENSUS90 71580800 07/22/93 9:14 AM MACHINE: C DATA:CENSUS90*H2TIPSDA09. 07/14/93 15:05:23 TAPE: NONE FRAME: 227
TSF:CENSUS90*92. 07/14/93 15:06:19 UTF:CENSUS90*93. 07/14/93 15:06:19 META:CENSUS90*H2TABLES09. 07/14/93 15:22:01

Table 84. **Social and Financial Characteristics of Housing Units by Race and Hispanic Origin of Householder: 1990—Con.**

[Threshold and complementary threshold are 1,000 persons. Data based on sample and subject to sampling variability, see text. For definitions of terms and meanings of symbols, see text]

Place and [In Selected States] County Subdivision [10,000 or More Persons]	Hartford city—Con.			Hartford town					Manchester town	
	Asian or Pacific Islander	Hispanic origin (of any race)	White, not of Hispanic origin	White	Black	Asian or Pacific Islander	Hispanic origin (of any race)	White, not of Hispanic origin	White	Black
Occupied housing units	**687**	**12 700**	**19 363**	**23 266**	**19 498**	**687**	**12 700**	**19 363**	**19 624**	**733**
HOUSEHOLDER 65 YEARS AND OVER										
Occupied housing units	**24**	**809**	**5 988**	**6 313**	**2 803**	**24**	**809**	**5 988**	**5 037**	**26**
Owner occupied	–	52	2 591	2 632	888	–	52	2 591	3 540	–
1-person households	13	355	3 408	3 570	1 440	13	355	3 408	2 248	16
Built 1939 or earlier	11	224	3 068	3 152	727	11	224	3 068	1 240	5
Mean household income in 1989 (dollars)	17 839	14 533	24 803	24 377	17 055	17 839	14 533	24 803	30 658	16 738
Female householder, no husband present	13	404	3 241	3 364	1 554	13	404	3 241	2 329	16
Lacking complete plumbing facilities	–	34	28	28	55	–	34	28	14	–
No vehicle available	13	617	2 647	2 845	1 482	13	617	2 647	1 015	15
No telephone in unit	–	183	205	267	165	–	183	205	53	–
1-person households	–	99	174	205	128	–	99	174	31	–
HOUSEHOLDS BELOW POVERTY LEVEL										
Owner-occupied housing units	**–**	**40**	**322**	**343**	**289**	**–**	**40**	**322**	**206**	**–**
Married-couple families	–	6	55	55	146	–	6	55	62	–
With own children under 18 years	–	6	7	7	42	–	6	7	26	–
Families with female householder	–	18	33	38	40	–	18	33	14	–
With own children under 18 years	–	18	–	5	14	–	18	–	7	–
Householder worked in 1989	–	8	35	43	64	–	8	35	49	–
With public assistance income	–	13	38	38	6	–	13	38	14	–
With Social Security income	–	8	176	184	108	–	8	176	122	–
Built 1939 or earlier	–	17	182	186	106	–	17	182	54	–
Lacking complete plumbing facilities	–	4	–	4	–	–	4	–	–	–
No vehicle available	–	17	109	113	133	–	17	109	89	–
No telephone in unit	–	13	–	–	35	–	13	–	–	–
1.01 or more persons per room	–	13	–	–	8	–	13	–	–	–
Renter-occupied housing units	**180**	**5 800**	**1 688**	**3 067**	**4 783**	**180**	**5 800**	**1 688**	**591**	**34**
Married-couple families	17	434	198	276	292	17	434	198	43	9
With own children under 18 years	14	344	119	197	163	14	344	119	26	9
Families with female householder	50	4 040	215	1 077	2 536	50	4 040	215	169	25
With own children under 18 years	50	3 633	189	959	2 094	50	3 633	189	169	25
Householder worked in 1989	77	972	491	742	1 218	77	972	491	209	14
With public assistance income	62	3 970	523	1 444	2 549	62	3 970	523	157	20
With Social Security income	10	717	624	825	902	10	717	624	232	–
Built 1939 or earlier	48	1 725	699	1 118	1 016	48	1 725	699	165	14
Lacking complete plumbing facilities	8	284	35	78	122	8	284	35	17	–
No vehicle available	89	4 678	1 056	2 169	3 705	89	4 678	1 056	282	20
No telephone in unit	39	2 248	235	755	1 479	39	2 248	235	52	–
1.01 or more persons per room	42	1 516	39	329	517	42	1 516	39	16	–
MEDIAN HOUSEHOLD INCOME IN 1989										
Occupied housing units (dollars)	**23 011**	**13 892**	**27 921**	**26 226**	**20 602**	**23 011**	**13 892**	**27 921**	**39 818**	**38 542**
Owner occupied (dollars)	45 893	44 851	39 230	39 699	39 103	45 893	44 851	39 230	46 773	56 985
Renter occupied (dollars)	18 594	11 687	23 570	21 882	16 980	18 594	11 687	23 570	30 174	30 000
Specified owner-occupied housing units	**83**	**521**	**3 752**	**3 973**	**2 226**	**83**	**521**	**3 752**	**10 294**	**82**
MORTGAGE STATUS AND SELECTED MONTHLY OWNER COSTS										
With a mortgage	72	474	2 027	2 231	1 826	72	474	2 027	6 646	75
Less than $200	–	–	–	–	25	–	–	–	–	–
$200 to $299	–	7	33	33	11	–	7	33	51	–
$300 to $399	–	11	113	113	100	–	11	113	253	–
$400 to $499	–	35	205	225	168	–	35	205	441	–
$500 to $599	13	11	193	198	194	13	11	193	471	–
$600 to $699	–	25	106	118	158	–	25	106	390	–
$700 to $799	–	3	123	123	147	–	3	123	485	–
$800 to $899	–	29	166	171	143	–	29	166	591	–
$900 to $999	–	48	132	166	102	–	48	132	740	18
$1,000 to $1,249	42	136	364	421	393	42	136	364	1 312	19
$1,250 to $1,499	5	83	254	287	174	5	83	254	899	24
$1,500 to $1,999	–	65	177	194	173	–	65	177	732	7
$2,000 or more	12	21	161	182	38	12	21	161	281	7
Median (dollars)	1 137	1 125	963	981	883	1 137	1 125	963	985	1 255
Mean (dollars)	1 748	1 154	1 070	1 086	934	1 748	1 154	1 070	1 048	1 334
Not mortgaged	11	47	1 725	1 742	400	11	47	1 725	3 648	7
Less than $100	–	–	32	32	58	–	–	32	7	–
$100 to $199	–	–	160	160	39	–	–	160	143	–
$200 to $299	–	20	602	607	101	–	20	602	1 663	–
$300 to $399	5	12	644	656	149	5	12	644	1 266	7
$400 to $499	–	–	174	174	23	–	–	174	355	–
$500 or more	6	15	113	113	30	6	15	113	214	–
Median (dollars)	500+	322	309	309	302	500+	322	309	301	325
Mean (dollars)	465	350	324	324	290	465	350	324	320	345
Specified renter-occupied housing units	**569**	**11 471**	**12 577**	**16 016**	**15 389**	**569**	**11 471**	**12 577**	**7 540**	**614**
GROSS RENT										
Less than $100	–	181	157	207	313	–	181	157	28	–
$100 to $149	13	1 169	341	623	1 139	13	1 169	341	158	10
$150 to $199	33	777	265	399	798	33	777	265	138	6
$200 to $249	–	414	245	346	576	–	414	245	114	–
$250 to $299	–	391	374	461	587	–	391	374	75	–
$300 to $349	9	299	483	588	607	9	299	483	188	8
$350 to $399	29	517	674	822	840	29	517	674	273	26
$400 to $449	94	960	1 287	1 574	1 097	94	960	1 287	303	83
$450 to $499	62	1 276	1 783	2 208	1 711	62	1 276	1 783	430	91
$500 to $549	86	1 211	1 992	2 313	1 922	86	1 211	1 992	485	30
$550 to $599	69	1 068	1 142	1 551	1 188	69	1 068	1 142	554	60
$600 to $649	28	1 008	943	1 315	997	28	1 008	943	625	21
$650 to $699	37	670	834	1 032	922	37	670	834	942	23
$700 to $749	43	573	538	708	829	43	573	538	652	47
$750 to $999	53	838	1 121	1 461	1 512	53	838	1 121	1 925	166
$1,000 or more	5	54	189	196	259	5	54	189	486	43
No cash rent	8	65	209	212	92	8	65	209	164	–
Median (dollars)	524	490	514	515	499	524	490	514	667	594
Mean (dollars)	533	467	524	518	490	533	467	524	655	645

TIPSII [UPF] GH209 CENSUS90 71580800 07/22/93 9:14 AM MACHINE: C DATA:CENSUS90*H2TIPSDA09. 07/14/93 15:05:23 TAPE: NONE FRAME: 228
TSF:CENSUS90*92. 07/14/93 15:06:19 UTF:CENSUS90*93. 07/14/93 15:06:19 META:CENSUS90*H2TABLES09. 07/14/93 15:22:01

Table 84. **Social and Financial Characteristics of Housing Units by Race and Hispanic Origin of Householder: 1990—Con.**

[Threshold and complementary threshold are 1,000 persons. Data based on sample and subject to sampling variability, see text. For definitions of terms and meanings of symbols, see text]

Place and [In Selected States] County Subdivision [10,000 or More Persons]	Manchester town—Con.		Mansfield town		Meriden city				Meriden town	
	Hispanic origin (of any race)	White, not of Hispanic origin	White	Asian or Pacific Islander	White	Black	Hispanic origin (of any race)	White, not of Hispanic origin	White	Black
Occupied housing units	**332**	**19 374**	**4 544**	**245**	**21 487**	**735**	**2 322**	**20 159**	**21 487**	**735**
HOUSEHOLDER 65 YEARS AND OVER										
Occupied housing units	**41**	**5 008**	**1 014**	**6**	**5 286**	**114**	**218**	**5 102**	**5 286**	**114**
Owner occupied	28	3 524	726	6	3 593	18	39	3 554	3 593	18
1-person households	21	2 233	460	6	2 565	56	153	2 437	2 565	56
Built 1939 or earlier	9	1 231	142	–	1 551	14	45	1 506	1 551	14
Mean household income in 1989 (dollars)	23 662	30 726	40 187	28 000	24 119	29 647	13 945	24 456	24 119	29 647
Female householder, no husband present	6	2 329	374	–	2 625	51	145	2 507	2 625	51
Lacking complete plumbing facilities	–	14	3	–	31	–	–	31	31	–
No vehicle available	12	1 009	107	–	1 261	34	140	1 148	1 261	34
No telephone in unit	–	53	7	–	49	–	9	40	49	–
1-person households	–	31	7	–	28	–	9	19	28	–
HOUSEHOLDS BELOW POVERTY LEVEL										
Owner-occupied housing units	**–**	**206**	**58**	**–**	**384**	**7**	**–**	**384**	**384**	**7**
Married-couple families	–	62	17	–	122	–	–	122	122	–
With own children under 18 years	–	26	5	–	48	–	–	48	48	–
Families with female householder	–	14	5	–	39	–	–	39	39	–
With own children under 18 years	–	7	5	–	34	–	–	34	34	–
Householder worked in 1989	–	49	43	–	114	–	–	114	114	–
With public assistance income	–	14	8	–	8	–	–	8	8	–
With Social Security income	–	122	–	–	201	7	–	201	201	7
Built 1939 or earlier	–	54	4	–	158	–	–	158	158	–
Lacking complete plumbing facilities	–	–	–	–	5	–	–	5	5	–
No vehicle available	–	89	–	–	71	7	–	71	71	7
No telephone in unit	–	–	4	–	7	–	–	7	7	–
1.01 or more persons per room	–	–	–	–	4	–	–	4	4	–
Renter-occupied housing units	**27**	**564**	**399**	**47**	**952**	**133**	**567**	**658**	**952**	**133**
Married-couple families	–	43	38	40	77	3	25	64	77	3
With own children under 18 years	–	26	31	32	37	–	18	28	37	–
Families with female householder	27	142	33	–	410	91	356	238	410	91
With own children under 18 years	27	142	33	–	390	77	356	218	390	77
Householder worked in 1989	7	202	291	41	293	40	118	259	293	40
With public assistance income	20	137	25	6	401	56	314	247	401	56
With Social Security income	12	220	50	–	294	17	65	239	294	17
Built 1939 or earlier	27	138	13	4	289	62	170	193	289	62
Lacking complete plumbing facilities	–	17	–	–	20	–	16	11	20	–
No vehicle available	12	270	49	5	503	110	440	277	503	110
No telephone in unit	–	52	20	–	199	69	156	113	199	69
1.01 or more persons per room	–	16	30	15	52	–	70	5	52	–
MEDIAN HOUSEHOLD INCOME IN 1989										
Occupied housing units (dollars)	**45 000**	**39 709**	**38 603**	**22 061**	**36 250**	**34 190**	**23 387**	**37 070**	**36 250**	**34 190**
Owner occupied (dollars)	59 202	46 735	53 209	58 399	43 631	45 104	48 239	43 484	43 631	45 104
Renter occupied (dollars)	37 727	30 078	21 439	20 169	24 474	31 250	18 534	25 437	24 474	31 250
Specified owner-occupied housing units	**146**	**10 181**	**2 139**	**56**	**10 700**	**118**	**385**	**10 479**	**10 700**	**118**
MORTGAGE STATUS AND SELECTED MONTHLY OWNER COSTS										
With a mortgage	124	6 549	1 435	50	6 939	111	347	6 748	6 939	111
Less than $200	–	–	–	–	–	–	–	–	–	–
$200 to $299	–	51	16	–	28	–	–	28	28	–
$300 to $399	–	253	34	–	166	–	7	159	166	–
$400 to $499	–	441	97	–	422	–	8	422	422	–
$500 to $599	–	471	107	–	476	13	46	463	476	13
$600 to $699	9	381	111	–	489	–	18	478	489	–
$700 to $799	7	478	101	–	532	9	10	522	532	9
$800 to $899	–	591	91	11	626	32	28	602	626	32
$900 to $999	19	735	120	–	698	14	35	672	698	14
$1,000 to $1,249	45	1 267	349	14	1 703	21	94	1 628	1 703	21
$1,250 to $1,499	8	899	136	13	1 051	5	44	1 035	1 051	5
$1,500 to $1,999	17	715	186	12	590	17	52	581	590	17
$2,000 or more	19	267	87	–	158	–	5	158	158	–
Median (dollars)	1 150	980	1 029	1 250	1 005	905	1 057	1 004	1 005	905
Mean (dollars)	1 291	1 045	1 093	1 299	1 030	991	1 046	1 031	1 030	991
Not mortgaged	22	3 632	704	6	3 761	7	38	3 731	3 761	7
Less than $100	–	7	–	–	14	–	–	14	14	–
$100 to $199	–	143	15	–	165	–	–	165	165	–
$200 to $299	16	1 647	277	–	1 696	–	24	1 672	1 696	–
$300 to $399	–	1 266	253	6	1 294	7	8	1 294	1 294	7
$400 to $499	6	355	118	–	455	–	6	449	455	–
$500 or more	–	214	41	–	137	–	–	137	137	–
Median (dollars)	284	301	326	375	300	325	290	301	300	325
Mean (dollars)	316	320	336	358	317	308	311	317	317	308
Specified renter-occupied housing units	**180**	**7 409**	**1 629**	**189**	**7 783**	**596**	**1 715**	**6 779**	**7 783**	**596**
GROSS RENT										
Less than $100	–	28	12	–	51	–	27	42	51	–
$100 to $149	–	158	23	–	296	6	111	202	296	6
$150 to $199	–	138	53	–	252	16	57	229	252	16
$200 to $249	–	114	37	–	236	3	88	200	236	3
$250 to $299	–	75	42	–	306	43	64	260	306	43
$300 to $349	–	188	20	–	685	58	91	612	685	58
$350 to $399	17	259	91	8	448	82	90	397	448	82
$400 to $449	5	303	50	57	509	23	71	464	509	23
$450 to $499	8	430	107	4	594	53	159	516	594	53
$500 to $549	11	478	222	41	656	–	171	554	656	–
$550 to $599	59	519	188	–	597	56	116	524	597	56
$600 to $649	4	621	104	35	753	18	183	630	753	18
$650 to $699	6	936	124	24	630	88	197	559	630	88
$700 to $749	29	623	117	–	482	28	115	407	482	28
$750 to $999	31	1 894	319	12	904	81	132	832	904	81
$1,000 or more	10	481	69	8	222	17	30	202	222	17
No cash rent	–	164	51	–	162	24	13	149	162	24
Median (dollars)	592	667	585	531	533	552	527	535	533	552
Mean (dollars)	650	654	600	562	532	546	504	537	532	546

TIPSII [UPF] GH209 CENSUS90 71580800 07/22/93 9:14 AM MACHINE: C DATA:CENSUS90*H2TIPSDA09. 07/14/93 15:05:23 TAPE: NONE FRAME: 229
TSF:CENSUS90*92. 07/14/93 15:06:19 UTF:CENSUS90*93. 07/14/93 15:06:19 META:CENSUS90*H2TABLES09. 07/14/93 15:22:01

Table 84. **Social and Financial Characteristics of Housing Units by Race and Hispanic Origin of Householder: 1990—Con.**

[Threshold and complementary threshold are 1,000 persons. Data based on sample and subject to sampling variability, see text. For definitions of terms and meanings of symbols, see text]

Place and [In Selected States] County Subdivision [10,000 or More Persons]	Meriden town—Con.		Middletown city				Middletown town			
	Hispanic origin (of any race)	White, not of Hispanic origin	White	Black	Hispanic origin (of any race)	White, not of Hispanic origin	White	Black	Hispanic origin (of any race)	White, not of Hispanic origin
Occupied housing units	**2 322**	**20 159**	**14 944**	**1 480**	**319**	**14 804**	**14 944**	**1 480**	**319**	**14 804**
HOUSEHOLDER 65 YEARS AND OVER										
Occupied housing units	**218**	**5 102**	**3 075**	**139**	**17**	**3 062**	**3 075**	**139**	**17**	**3 062**
Owner occupied	39	3 554	2 002	58	13	1 989	2 002	58	13	1 989
1-person households	153	2 437	1 563	53	12	1 555	1 563	53	12	1 555
Built 1939 or earlier	45	1 506	950	32	–	950	950	32	–	950
Mean household income in 1989 (dollars)	13 945	24 456	27 409	26 772	17 333	27 430	27 409	26 772	17 333	27 430
Female householder, no husband present	145	2 507	1 610	64	4	1 610	1 610	64	4	1 610
Lacking complete plumbing facilities	–	31	–	–	–	–	–	–	–	–
No vehicle available	140	1 148	783	26	4	783	783	26	4	783
No telephone in unit	9	40	29	–	4	29	29	–	4	29
1-person households	9	19	29	–	4	29	29	–	4	29
HOUSEHOLDS BELOW POVERTY LEVEL										
Owner-occupied housing units	**–**	**384**	**135**	**6**	**–**	**135**	**135**	**6**	**–**	**135**
Married-couple families	–	122	48	–	–	48	48	–	–	48
With own children under 18 years	–	48	8	–	–	8	8	–	–	8
Families with female householder	–	39	17	–	–	17	17	–	–	17
With own children under 18 years	–	34	17	–	–	17	17	–	–	17
Householder worked in 1989	–	114	59	–	–	59	59	–	–	59
With public assistance income	–	8	12	–	–	12	12	–	–	12
With Social Security income	–	201	59	6	–	59	59	6	–	59
Built 1939 or earlier	–	158	33	–	–	33	33	–	–	33
Lacking complete plumbing facilities	–	5	–	–	–	–	–	–	–	–
No vehicle available	–	71	22	–	–	22	22	–	–	22
No telephone in unit	–	7	–	–	–	–	–	–	–	–
1.01 or more persons per room	–	4	–	–	–	–	–	–	–	–
Renter-occupied housing units	**567**	**658**	**626**	**276**	**36**	**617**	**626**	**276**	**36**	**617**
Married-couple families	25	64	29	25	–	29	29	25	–	29
With own children under 18 years	18	28	14	16	–	14	14	16	–	14
Families with female householder	356	238	157	163	28	148	157	163	28	148
With own children under 18 years	356	218	151	163	28	142	151	163	28	142
Householder worked in 1989	118	259	285	78	12	276	285	78	12	276
With public assistance income	314	247	188	157	16	188	188	157	16	188
With Social Security income	65	239	194	70	8	194	194	70	8	194
Built 1939 or earlier	170	193	241	90	6	241	241	90	6	241
Lacking complete plumbing facilities	16	11	–	–	–	–	–	–	–	–
No vehicle available	440	277	368	174	36	359	368	174	36	359
No telephone in unit	156	113	102	91	20	93	102	91	20	93
1.01 or more persons per room	70	5	16	–	–	16	16	–	–	16
MEDIAN HOUSEHOLD INCOME IN 1989										
Occupied housing units (dollars)	**23 387**	**37 070**	**38 057**	**30 183**	**40 625**	**37 943**	**38 057**	**30 183**	**40 625**	**37 943**
Owner occupied (dollars)	48 239	43 484	47 063	58 516	54 865	46 946	47 063	58 516	54 865	46 946
Renter occupied (dollars)	18 534	25 437	30 279	22 888	25 357	30 250	30 279	22 888	25 357	30 250
Specified owner-occupied housing units	**385**	**10 479**	**6 103**	**370**	**77**	**6 041**	**6 103**	**370**	**77**	**6 041**
MORTGAGE STATUS AND SELECTED MONTHLY OWNER COSTS										
With a mortgage	347	6 748	4 016	338	64	3 967	4 016	338	64	3 967
Less than $200	–	–	–	–	–	–	–	–	–	–
$200 to $299	–	28	15	–	–	15	15	–	–	15
$300 to $399	7	159	89	16	–	89	89	16	–	89
$400 to $499	8	422	304	31	–	304	304	31	–	304
$500 to $599	46	463	274	5	9	265	274	5	9	265
$600 to $699	18	478	352	29	–	352	352	29	–	352
$700 to $799	10	522	378	21	–	378	378	21	–	378
$800 to $899	28	602	330	30	14	323	330	30	14	323
$900 to $999	35	672	371	13	6	365	371	13	6	365
$1,000 to $1,249	94	1 628	803	75	20	791	803	75	20	791
$1,250 to $1,499	44	1 035	628	68	15	613	628	68	15	613
$1,500 to $1,999	52	581	402	43	–	402	402	43	–	402
$2,000 or more	5	158	70	7	–	70	70	7	–	70
Median (dollars)	1 057	1 004	964	1 080	1 037	963	964	1 080	1 037	963
Mean (dollars)	1 046	1 031	1 011	1 058	992	1 012	1 011	1 058	992	1 012
Not mortgaged	38	3 731	2 087	32	13	2 074	2 087	32	13	2 074
Less than $100	–	14	18	–	–	18	18	–	–	18
$100 to $199	–	165	176	–	–	176	176	–	–	176
$200 to $299	24	1 672	898	19	13	885	898	19	13	885
$300 to $399	8	1 294	693	8	–	693	693	8	–	693
$400 to $499	6	449	222	5	–	222	222	5	–	222
$500 or more	–	137	80	–	–	80	80	–	–	80
Median (dollars)	290	301	295	292	275	295	295	292	275	295
Mean (dollars)	311	317	305	308	270	306	305	308	270	306
Specified renter-occupied housing units	**1 715**	**6 779**	**6 916**	**1 074**	**166**	**6 861**	**6 916**	**1 074**	**166**	**6 861**
GROSS RENT										
Less than $100	27	42	46	20	8	46	46	20	8	46
$100 to $149	111	202	197	92	–	197	197	92	–	197
$150 to $199	57	229	125	42	28	116	125	42	28	116
$200 to $249	88	200	130	4	3	130	130	4	3	130
$250 to $299	64	260	222	70	–	222	222	70	–	222
$300 to $349	91	612	370	81	30	363	370	81	30	363
$350 to $399	90	397	673	59	8	673	673	59	8	673
$400 to $449	71	464	389	64	–	389	389	64	–	389
$450 to $499	159	516	339	69	18	339	339	69	18	339
$500 to $549	171	554	509	49	26	493	509	49	26	493
$550 to $599	116	524	564	50	–	564	564	50	–	564
$600 to $649	183	630	596	106	5	596	596	106	5	596
$650 to $699	197	559	393	65	6	393	393	65	6	393
$700 to $749	115	407	492	79	–	492	492	79	–	492
$750 to $999	132	832	1 280	161	20	1 268	1 280	161	20	1 268
$1,000 or more	30	202	425	57	14	414	425	57	14	414
No cash rent	13	149	166	6	–	166	166	6	–	166
Median (dollars)	527	535	583	534	469	584	583	534	469	584
Mean (dollars)	504	537	596	532	489	596	596	532	489	596

TIPSII [UPF] GH209 CENSUS90 71580800 07/22/93 9:14 AM MACHINE: C DATA:CENSUS90*H2TIPSDA09. 07/14/93 15:05:23 TAPE: NONE FRAME: 230
TSF:CENSUS90*92. 07/14/93 15:06:19 UTF:CENSUS90*93. 07/14/93 15:06:19 META:CENSUS90*H2TABLES09. 07/14/93 15:22:01

Table 84. **Social and Financial Characteristics of Housing Units by Race and Hispanic Origin of Householder: 1990**—Con.

[Threshold and complementary threshold are 1,000 persons. Data based on sample and subject to sampling variability, see text. For definitions of terms and meanings of symbols, see text]

Place and [In Selected States] County Subdivision [10,000 or More Persons]	Milford town	Milford city (remainder)	Montville town	Naugatuck borough			Naugatuck town		
	White	White	White	White	Hispanic origin (of any race)	White, not of Hispanic origin	White	Hispanic origin (of any race)	White, not of Hispanic origin
Occupied housing units	**18 383**	**17 670**	**5 695**	**11 045**	**303**	**10 813**	**11 045**	**303**	**10 813**
HOUSEHOLDER 65 YEARS AND OVER									
Occupied housing units	**4 418**	**4 273**	**905**	**2 513**	**33**	**2 488**	**2 513**	**33**	**2 488**
Owner occupied	3 519	3 400	749	1 740	33	1 715	1 740	33	1 715
1-person households	1 910	1 843	363	1 172	9	1 163	1 172	9	1 163
Built 1939 or earlier	1 063	989	187	683	9	674	683	9	674
Mean household income in 1989 (dollars)	31 742	31 675	27 574	25 461	45 586	25 245	25 461	45 586	25 245
Female householder, no husband present	1 986	1 906	344	1 225	17	1 216	1 225	17	1 216
Lacking complete plumbing facilities	15	13	5	–	–	–	–	–	–
No vehicle available	711	682	150	507	–	507	507	–	507
No telephone in unit	15	13	6	–	–	–	–	–	–
1-person households	13	13	6	–	–	–	–	–	–
HOUSEHOLDS BELOW POVERTY LEVEL									
Owner-occupied housing units	**365**	**355**	**163**	**187**	**20**	**167**	**187**	**20**	**167**
Married-couple families	58	58	62	59	11	48	59	11	48
With own children under 18 years	30	30	25	38	11	27	38	11	27
Families with female householder	78	78	30	19	–	19	19	–	19
With own children under 18 years	43	43	30	7	–	7	7	–	7
Householder worked in 1989	89	89	46	42	11	31	42	11	31
With public assistance income	32	32	8	–	–	–	–	–	–
With Social Security income	175	169	60	106	20	86	106	20	86
Built 1939 or earlier	85	83	42	39	–	39	39	–	39
Lacking complete plumbing facilities	–	–	–	–	–	–	–	–	–
No vehicle available	89	85	17	48	–	48	48	–	48
No telephone in unit	–	–	9	–	–	–	–	–	–
1.01 or more persons per room	3	3	–	–	–	–	–	–	–
Renter-occupied housing units	**372**	**359**	**169**	**326**	**23**	**313**	**326**	**23**	**313**
Married-couple families	28	28	39	40	–	40	40	–	40
With own children under 18 years	19	19	28	40	–	40	40	–	40
Families with female householder	141	138	50	142	13	129	142	13	129
With own children under 18 years	134	131	50	135	13	122	135	13	122
Householder worked in 1989	137	129	59	84	13	71	84	13	71
With public assistance income	84	84	80	79	10	79	79	10	79
With Social Security income	98	91	35	73	–	73	73	–	73
Built 1939 or earlier	96	90	21	115	13	102	115	13	102
Lacking complete plumbing facilities	7	7	–	–	–	–	–	–	–
No vehicle available	110	105	63	114	10	114	114	10	114
No telephone in unit	32	32	7	15	–	15	15	–	15
1.01 or more persons per room	22	22	29	46	–	46	46	–	46
MEDIAN HOUSEHOLD INCOME IN 1989									
Occupied housing units (dollars)	**43 490**	**43 472**	**41 651**	**39 599**	**37 665**	**39 865**	**39 599**	**37 665**	**39 865**
Owner occupied (dollars)	47 953	47 977	45 867	45 033	42 188	45 052	45 033	42 188	45 052
Renter occupied (dollars)	33 184	32 914	27 334	30 742	30 536	30 633	30 742	30 536	30 633
Specified owner-occupied housing units	**12 245**	**11 827**	**3 545**	**5 881**	**132**	**5 797**	**5 881**	**132**	**5 797**
MORTGAGE STATUS AND SELECTED MONTHLY OWNER COSTS									
With a mortgage	8 371	8 064	2 694	4 207	106	4 141	4 207	106	4 141
Less than $200	–	–	7	–	–	–	–	–	–
$200 to $299	59	56	74	20	–	20	20	–	20
$300 to $399	178	166	155	110	6	104	110	6	104
$400 to $499	590	564	223	144	–	144	144	–	144
$500 to $599	698	664	253	280	–	280	280	–	280
$600 to $699	686	656	272	214	9	214	214	9	214
$700 to $799	675	660	213	391	–	391	391	–	391
$800 to $899	593	586	229	388	15	381	388	15	381
$900 to $999	634	609	317	318	–	318	318	–	318
$1,000 to $1,249	1 325	1 274	553	1 092	6	1 086	1 092	6	1 086
$1,250 to $1,499	1 277	1 235	288	690	15	675	690	15	675
$1,500 to $1,999	1 175	1 134	86	488	49	462	488	49	462
$2,000 or more	481	460	24	72	6	66	72	6	66
Median (dollars)	1 014	1 014	870	1 055	1 520	1 050	1 055	1 520	1 050
Mean (dollars)	1 104	1 103	879	1 064	1 307	1 060	1 064	1 307	1 060
Not mortgaged	3 874	3 763	851	1 674	26	1 656	1 674	26	1 656
Less than $100	3	3	–	–	–	–	–	–	–
$100 to $199	162	155	132	65	–	65	65	–	65
$200 to $299	967	944	515	551	17	542	551	17	542
$300 to $399	1 741	1 702	161	699	–	699	699	–	699
$400 to $499	662	648	34	240	–	240	240	–	240
$500 or more	339	311	9	119	9	110	119	9	110
Median (dollars)	347	347	254	331	278	331	331	278	331
Mean (dollars)	355	354	263	342	347	342	342	347	342
Specified renter-occupied housing units	**4 286**	**4 044**	**1 206**	**3 595**	**113**	**3 505**	**3 595**	**113**	**3 505**
GROSS RENT									
Less than $100	32	32	18	12	–	12	12	–	12
$100 to $149	136	136	19	68	–	68	68	–	68
$150 to $199	84	84	39	117	–	117	117	–	117
$200 to $249	84	84	7	139	–	139	139	–	139
$250 to $299	98	95	7	57	–	57	57	–	57
$300 to $349	60	60	63	143	6	137	143	6	137
$350 to $399	70	70	22	170	8	162	170	8	162
$400 to $449	117	115	59	213	10	213	213	10	213
$450 to $499	123	105	62	190	13	190	190	13	190
$500 to $549	114	105	72	367	13	354	367	13	354
$550 to $599	216	207	115	436	21	415	436	21	415
$600 to $649	229	207	190	465	7	458	465	7	458
$650 to $699	337	317	141	418	13	405	418	13	405
$700 to $749	415	396	90	197	11	186	197	11	186
$750 to $999	1 268	1 194	193	434	11	423	434	11	423
$1,000 or more	742	692	38	47	–	47	47	–	47
No cash rent	161	145	71	122	–	122	122	–	122
Median (dollars)	744	742	622	580	565	579	580	565	579
Mean (dollars)	743	739	603	557	568	556	557	568	556

TIPSII [UPF] GH209 CENSUS90 71580800 07/22/93 9:14 AM MACHINE: C DATA:CENSUS90*H2TIPSDA09. 07/14/93 15:05:23 TAPE: NONE FRAME: 231
TSF:CENSUS90*92. 07/14/93 15:06:19 UTF:CENSUS90*93. 07/14/93 15:06:19 META:CENSUS90*H2TABLES09. 07/14/93 15:22:01

Table 84. **Social and Financial Characteristics of Housing Units by Race and Hispanic Origin of Householder: 1990—** Con.

[Threshold and complementary threshold are 1,000 persons. Data based on sample and subject to sampling variability, see text. For definitions of terms and meanings of symbols, see text]

Place and [In Selected States] County Subdivision [10,000 or More Persons]	New Britain city					New Britain town				
	White	Black	Asian or Pacific Islander	Hispanic origin (of any race)	White, not of Hispanic origin	White	Black	Asian or Pacific Islander	Hispanic origin (of any race)	White, not of Hispanic origin
Occupied housing units	**25 951**	**1 892**	**416**	**3 526**	**24 365**	**25 951**	**1 892**	**416**	**3 526**	**24 365**
HOUSEHOLDER 65 YEARS AND OVER										
Occupied housing units	**7 891**	**249**	**22**	**215**	**7 788**	**7 891**	**249**	**22**	**215**	**7 788**
Owner occupied	5 078	52	8	39	5 044	5 078	52	8	39	5 044
1-person households	3 659	112	14	103	3 621	3 659	112	14	103	3 621
Built 1939 or earlier	3 490	47	14	55	3 461	3 490	47	14	55	3 461
Mean household income in 1989 (dollars)	26 241	17 101	16 905	16 004	26 364	26 241	17 101	16 905	16 004	26 364
Female householder, no husband present	3 444	125	5	90	3 406	3 444	125	5	90	3 406
Lacking complete plumbing facilities	15	–	5	5	15	15	–	5	5	15
No vehicle available	2 101	113	5	126	2 062	2 101	113	5	126	2 062
No telephone in unit	93	26	5	25	93	93	26	5	25	93
1-person households	70	19	5	18	70	70	19	5	18	70
HOUSEHOLDS BELOW POVERTY LEVEL										
Owner-occupied housing units	**436**	**8**	**–**	**–**	**436**	**436**	**8**	**–**	**–**	**436**
Married-couple families	106	–	–	–	106	106	–	–	–	106
With own children under 18 years	6	–	–	–	6	6	–	–	–	6
Families with female householder	27	–	–	–	27	27	–	–	–	27
With own children under 18 years	22	–	–	–	22	22	–	–	–	22
Householder worked in 1989	99	8	–	–	99	99	8	–	–	99
With public assistance income	30	–	–	–	30	30	–	–	–	30
With Social Security income	226	–	–	–	226	226	–	–	–	226
Built 1939 or earlier	203	–	–	–	203	203	–	–	–	203
Lacking complete plumbing facilities	–	–	–	–	–	–	–	–	–	–
No vehicle available	121	–	–	–	121	121	–	–	–	121
No telephone in unit	–	–	–	–	–	–	–	–	–	–
1.01 or more persons per room	–	–	–	–	–	–	–	–	–	–
Renter-occupied housing units	**1 774**	**368**	**34**	**1 362**	**1 327**	**1 774**	**368**	**34**	**1 362**	**1 327**
Married-couple families	236	52	10	117	165	236	52	10	117	165
With own children under 18 years	137	45	–	63	101	137	45	–	63	101
Families with female householder	602	153	7	997	301	602	153	7	997	301
With own children under 18 years	577	109	7	953	276	577	109	7	953	276
Householder worked in 1989	559	112	18	350	439	559	112	18	350	439
With public assistance income	647	174	3	879	412	647	174	3	879	412
With Social Security income	444	104	–	107	406	444	104	–	107	406
Built 1939 or earlier	760	71	–	433	638	760	71	–	433	638
Lacking complete plumbing facilities	–	–	–	–	–	–	–	–	–	–
No vehicle available	962	242	3	996	646	962	242	3	996	646
No telephone in unit	268	99	–	570	169	268	99	–	570	169
1.01 or more persons per room	122	73	–	327	40	122	73	–	327	40
MEDIAN HOUSEHOLD INCOME IN 1989										
Occupied housing units (dollars)	**30 688**	**26 649**	**36 250**	**17 481**	**31 299**	**30 688**	**26 649**	**36 250**	**17 481**	**31 299**
Owner occupied (dollars)	38 925	41 250	50 319	51 892	38 523	38 925	41 250	50 319	51 892	38 523
Renter occupied (dollars)	25 722	23 373	31 146	15 413	26 612	25 722	23 373	31 146	15 413	26 612
Specified owner-occupied housing units	**8 116**	**216**	**63**	**293**	**7 935**	**8 116**	**216**	**63**	**293**	**7 935**
MORTGAGE STATUS AND SELECTED MONTHLY OWNER COSTS										
With a mortgage	4 114	199	49	257	3 962	4 114	199	49	257	3 962
Less than $200	14	–	–	7	7	14	–	–	7	7
$200 to $299	20	11	–	–	20	20	11	–	–	20
$300 to $399	213	–	–	8	213	213	–	–	8	213
$400 to $499	187	15	–	–	187	187	15	–	–	187
$500 to $599	399	–	–	36	370	399	–	–	36	370
$600 to $699	296	–	–	13	289	296	–	–	13	289
$700 to $799	392	41	5	21	392	392	41	5	21	392
$800 to $899	347	17	–	15	332	347	17	–	15	332
$900 to $999	332	8	8	31	317	332	8	8	31	317
$1,000 to $1,249	786	30	15	46	761	786	30	15	46	761
$1,250 to $1,499	631	36	21	45	586	631	36	21	45	586
$1,500 to $1,999	362	35	–	18	362	362	35	–	18	362
$2,000 or more	135	6	–	17	126	135	6	–	17	126
Median (dollars)	952	1 063	1 192	984	949	952	1 063	1 192	984	949
Mean (dollars)	1 011	1 087	1 187	1 054	1 010	1 011	1 087	1 187	1 054	1 010
Not mortgaged	4 002	17	14	36	3 973	4 002	17	14	36	3 973
Less than $100	–	–	–	–	–	–	–	–	–	–
$100 to $199	69	–	–	–	69	69	–	–	–	69
$200 to $299	912	9	–	5	907	912	9	–	5	907
$300 to $399	1 925	–	–	15	1 917	1 925	–	–	15	1 917
$400 to $499	772	8	14	16	756	772	8	14	16	756
$500 or more	324	–	–	–	324	324	–	–	–	324
Median (dollars)	348	297	444	388	347	348	297	444	388	347
Mean (dollars)	362	369	460	363	362	362	369	460	363	362
Specified renter-occupied housing units	**13 544**	**1 540**	**317**	**3 066**	**12 266**	**13 544**	**1 540**	**317**	**3 066**	**12 266**
GROSS RENT										
Less than $100	66	10	–	44	40	66	10	–	44	40
$100 to $149	326	66	–	112	291	326	66	–	112	291
$150 to $199	340	74	–	152	291	340	74	–	152	291
$200 to $249	598	40	–	72	580	598	40	–	72	580
$250 to $299	496	54	12	30	491	496	54	12	30	491
$300 to $349	681	49	23	97	628	681	49	23	97	628
$350 to $399	982	172	60	401	785	982	172	60	401	785
$400 to $449	1 133	133	10	421	963	1 133	133	10	421	963
$450 to $499	1 482	120	46	367	1 325	1 482	120	46	367	1 325
$500 to $549	1 766	65	29	276	1 606	1 766	65	29	276	1 606
$550 to $599	1 391	118	39	299	1 275	1 391	118	39	299	1 275
$600 to $649	1 350	297	24	276	1 227	1 350	297	24	276	1 227
$650 to $699	995	99	28	214	927	995	99	28	214	927
$700 to $749	581	82	29	118	548	581	82	29	118	548
$750 to $999	944	128	8	166	876	944	128	8	166	876
$1,000 or more	113	6	5	21	113	113	6	5	21	113
No cash rent	300	27	4	–	300	300	27	4	–	300
Median (dollars)	515	530	509	479	518	515	530	509	479	518
Mean (dollars)	508	502	514	483	512	508	502	514	483	512

TIPSII [UPF] GH209 CENSUS90 71580800 07/22/93 9:14 AM MACHINE: C DATA:CENSUS90*H2TIPSDA09. 07/14/93 15:05:23 TAPE: NONE FRAME: 232
TSF:CENSUS90*92. 07/14/93 15:06:19 UTF:CENSUS90*93. 07/14/93 15:06:19 META:CENSUS90*H2TABLES09. 07/14/93 15:22:01

Table 84. **Social and Financial Characteristics of Housing Units by Race and Hispanic Origin of Householder: 1990—Con.**

[Threshold and complementary threshold are 1,000 persons. Data based on sample and subject to sampling variability, see text. For definitions of terms and meanings of symbols, see text]

Place and [In Selected States] County Subdivision [10,000 or More Persons]	New Haven city					New Haven town				
	White	Black	Asian or Pacific Islander	Hispanic origin (of any race)	White, not of Hispanic origin	White	Black	Asian or Pacific Islander	Hispanic origin (of any race)	White, not of Hispanic origin
Occupied housing units	**29 412**	**15 914**	**950**	**4 546**	**27 615**	**29 412**	**15 914**	**950**	**4 546**	**27 615**
HOUSEHOLDER 65 YEARS AND OVER										
Occupied housing units	**8 342**	**2 209**	**14**	**297**	**8 189**	**8 342**	**2 209**	**14**	**297**	**8 189**
Owner occupied	3 982	693	–	12	3 973	3 982	693	–	12	3 973
1-person households	4 628	1 231	14	168	4 546	4 628	1 231	14	168	4 546
Built 1939 or earlier	3 484	971	14	108	3 411	3 484	971	14	108	3 411
Mean household income in 1989 (dollars)	25 399	17 584	511	12 549	25 530	25 399	17 584	511	12 549	25 530
Female householder, no husband present	4 370	1 265	–	145	4 303	4 370	1 265	–	145	4 303
Lacking complete plumbing facilities	8	13	–	21	–	8	13	–	21	–
No vehicle available	3 294	1 148	14	206	3 209	3 294	1 148	14	206	3 209
No telephone in unit	128	112	14	77	68	128	112	14	77	68
1-person households	112	76	14	61	68	112	76	14	61	68
HOUSEHOLDS BELOW POVERTY LEVEL										
Owner-occupied housing units	**442**	**191**	**–**	**60**	**407**	**442**	**191**	**–**	**60**	**407**
Married-couple families	52	89	–	13	52	52	89	–	13	52
With own children under 18 years	23	26	–	13	23	23	26	–	13	23
Families with female householder	36	35	–	15	21	36	35	–	15	21
With own children under 18 years	21	–	–	15	6	21	–	–	15	6
Householder worked in 1989	121	66	–	6	121	121	66	–	6	121
With public assistance income	6	20	–	6	6	6	20	–	6	6
With Social Security income	159	109	–	3	159	159	109	–	3	159
Built 1939 or earlier	265	93	–	33	245	265	93	–	33	245
Lacking complete plumbing facilities	–	–	–	6	–	–	–	–	6	–
No vehicle available	160	28	–	6	160	160	28	–	6	160
No telephone in unit	–	19	–	–	–	–	19	–	–	–
1.01 or more persons per room	15	22	–	28	–	15	22	–	28	–
Renter-occupied housing units	**3 359**	**4 424**	**198**	**1 754**	**2 799**	**3 359**	**4 424**	**198**	**1 754**	**2 799**
Married-couple families	269	148	77	100	213	269	148	77	100	213
With own children under 18 years	180	77	35	62	143	180	77	35	62	143
Families with female householder	808	2 718	16	1 250	455	808	2 718	16	1 250	455
With own children under 18 years	782	2 348	–	1 135	440	782	2 348	–	1 135	440
Householder worked in 1989	1 238	1 226	84	394	1 096	1 238	1 226	84	394	1 096
With public assistance income	896	2 647	34	1 070	586	896	2 647	34	1 070	586
With Social Security income	987	772	–	201	922	987	772	–	201	922
Built 1939 or earlier	1 514	1 528	93	635	1 282	1 514	1 528	93	635	1 282
Lacking complete plumbing facilities	18	56	–	42	10	18	56	–	42	10
No vehicle available	1 909	3 551	57	1 302	1 514	1 909	3 551	57	1 302	1 514
No telephone in unit	499	1 209	18	588	265	499	1 209	18	588	265
1.01 or more persons per room	176	352	24	382	41	176	352	24	382	41
MEDIAN HOUSEHOLD INCOME IN 1989										
Occupied housing units (dollars)	**28 622**	**20 675**	**30 119**	**18 468**	**29 235**	**28 622**	**20 675**	**30 119**	**18 468**	**29 235**
Owner occupied (dollars)	43 339	41 769	57 905	40 122	43 153	43 339	41 769	57 905	40 122	43 153
Renter occupied (dollars)	21 893	16 217	27 549	13 682	22 421	21 893	16 217	27 549	13 682	22 421
Specified owner-occupied housing units	**6 727**	**1 768**	**57**	**276**	**6 597**	**6 727**	**1 768**	**57**	**276**	**6 597**
MORTGAGE STATUS AND SELECTED MONTHLY OWNER COSTS										
With a mortgage	3 984	1 506	50	265	3 854	3 984	1 506	50	265	3 854
Less than $200	–	–	–	–	–	–	–	–	–	–
$200 to $299	22	5	–	–	22	22	5	–	–	22
$300 to $399	109	75	–	4	105	109	75	–	4	105
$400 to $499	252	110	–	27	245	252	110	–	27	245
$500 to $599	266	152	–	11	266	266	152	–	11	266
$600 to $699	229	141	5	–	229	229	141	5	–	229
$700 to $799	318	177	6	10	308	318	177	6	10	308
$800 to $899	362	134	–	22	355	362	134	–	22	355
$900 to $999	300	154	–	45	281	300	154	–	45	281
$1,000 to $1,249	807	243	8	83	747	807	243	8	83	747
$1,250 to $1,499	520	118	–	30	506	520	118	–	30	506
$1,500 to $1,999	495	132	15	19	486	495	132	15	19	486
$2,000 or more	304	65	16	14	304	304	65	16	14	304
Median (dollars)	1 042	871	1 700	1 041	1 039	1 042	871	1 700	1 041	1 039
Mean (dollars)	1 137	972	1 567	1 072	1 140	1 137	972	1 567	1 072	1 140
Not mortgaged	2 743	262	7	11	2 743	2 743	262	7	11	2 743
Less than $100	20	–	–	6	20	20	–	–	6	20
$100 to $199	120	–	–	–	120	120	–	–	–	120
$200 to $299	545	84	–	–	545	545	84	–	–	545
$300 to $399	983	103	7	–	983	983	103	7	–	983
$400 to $499	493	67	–	5	493	493	67	–	5	493
$500 or more	582	8	–	–	582	582	8	–	–	582
Median (dollars)	367	339	375	100–	367	367	339	375	100–	367
Mean (dollars)	403	339	368	217	403	403	339	368	217	403
Specified renter-occupied housing units	**18 098**	**12 081**	**798**	**3 726**	**16 676**	**18 098**	**12 081**	**798**	**3 726**	**16 676**
GROSS RENT										
Less than $100	180	377	–	108	149	180	377	–	108	149
$100 to $149	504	1 013	–	146	461	504	1 013	–	146	461
$150 to $199	578	805	–	95	536	578	805	–	95	536
$200 to $249	359	620	12	85	339	359	620	12	85	339
$250 to $299	413	479	16	128	367	413	479	16	128	367
$300 to $349	791	396	10	96	759	791	396	10	96	759
$350 to $399	704	483	14	95	679	704	483	14	95	679
$400 to $449	1 122	643	31	257	997	1 122	643	31	257	997
$450 to $499	1 349	872	54	183	1 292	1 349	872	54	183	1 292
$500 to $549	1 612	750	81	307	1 466	1 612	750	81	307	1 466
$550 to $599	1 750	1 012	81	490	1 538	1 750	1 012	81	490	1 538
$600 to $649	1 557	819	119	325	1 438	1 557	819	119	325	1 438
$650 to $699	1 952	832	105	416	1 780	1 952	832	105	416	1 780
$700 to $749	1 263	587	112	346	1 143	1 263	587	112	346	1 143
$750 to $999	2 784	1 836	112	492	2 613	2 784	1 836	112	492	2 613
$1,000 or more	827	426	37	93	793	827	426	37	93	793
No cash rent	353	131	14	64	326	353	131	14	64	326
Median (dollars)	586	519	639	584	587	586	519	639	584	587
Mean (dollars)	586	507	641	564	588	586	507	641	564	588

TIPSII [UPF] GH209 CENSUS90 71580800 07/22/93 9:14 AM MACHINE: C DATA:CENSUS90*H2TIPSDA09. 07/14/93 15:05:23 TAPE: NONE FRAME: 233
TSF:CENSUS90*92. 07/14/93 15:06:19 UTF:CENSUS90*93. 07/14/93 15:06:19 META:CENSUS90*H2TABLES09. 07/14/93 15:22:01

Table 84. **Social and Financial Characteristics of Housing Units by Race and Hispanic Origin of Householder: 1990—Con.**

[Threshold and complementary threshold are 1,000 persons. Data based on sample and subject to sampling variability, see text. For definitions of terms and meanings of symbols, see text]

Place and [In Selected States] County Subdivision [10,000 or More Persons]	New London city				New London town				Norwalk city	
	White	Black	Hispanic origin (of any race)	White, not of Hispanic origin	White	Black	Hispanic origin (of any race)	White, not of Hispanic origin	White	Black
Occupied housing units	**8 167**	**1 759**	**990**	**7 850**	**8 167**	**1 759**	**990**	**7 850**	**25 464**	**3 949**
HOUSEHOLDER 65 YEARS AND OVER										
Occupied housing units	**2 391**	**208**	**53**	**2 360**	**2 391**	**208**	**53**	**2 360**	**5 750**	**619**
Owner occupied	1 409	96	–	1 409	1 409	96	–	1 409	4 441	229
1-person households	1 399	74	38	1 378	1 399	74	38	1 378	2 363	260
Built 1939 or earlier	1 320	129	11	1 314	1 320	129	11	1 314	1 675	214
Mean household income in 1989 (dollars)	24 497	19 563	8 411	24 700	24 497	19 563	8 411	24 700	37 310	39 345
Female householder, no husband present	1 298	81	20	1 290	1 298	81	20	1 290	2 443	325
Lacking complete plumbing facilities	9	–	–	9	9	–	–	9	22	–
No vehicle available	800	73	26	779	800	73	26	779	1 001	264
No telephone in unit	63	14	–	63	63	14	–	63	48	–
1-person households	55	5	–	55	55	5	–	55	24	–
HOUSEHOLDS BELOW POVERTY LEVEL										
Owner-occupied housing units	**117**	**40**	**–**	**117**	**117**	**40**	**–**	**117**	**396**	**41**
Married-couple families	–	11	–	–	–	11	–	–	93	27
With own children under 18 years	–	–	–	–	–	–	–	–	58	16
Families with female householder	7	8	–	7	7	8	–	7	25	7
With own children under 18 years	7	–	–	7	7	–	–	7	25	–
Householder worked in 1989	34	19	–	34	34	19	–	34	133	11
With public assistance income	–	–	–	–	–	–	–	–	–	–
With Social Security income	50	21	–	50	50	21	–	50	91	23
Built 1939 or earlier	63	40	–	63	63	40	–	63	123	18
Lacking complete plumbing facilities	–	–	–	–	–	–	–	–	–	–
No vehicle available	24	–	–	24	24	–	–	24	77	7
No telephone in unit	–	–	–	–	–	–	–	–	–	–
1.01 or more persons per room	–	–	–	–	–	–	–	–	–	–
Renter-occupied housing units	**754**	**345**	**302**	**672**	**754**	**345**	**302**	**672**	**591**	**510**
Married-couple families	99	48	63	85	99	48	63	85	75	44
With own children under 18 years	74	27	39	60	74	27	39	60	48	20
Families with female householder	172	153	160	132	172	153	160	132	110	250
With own children under 18 years	161	136	155	121	161	136	155	121	85	210
Householder worked in 1989	245	100	80	225	245	100	80	225	134	157
With public assistance income	185	147	138	152	185	147	138	152	143	274
With Social Security income	268	65	56	245	268	65	56	245	180	100
Built 1939 or earlier	389	104	85	363	389	104	85	363	178	125
Lacking complete plumbing facilities	6	–	–	6	6	–	–	6	–	5
No vehicle available	470	228	230	400	470	228	230	400	249	319
No telephone in unit	108	50	112	100	108	50	112	100	74	65
1.01 or more persons per room	57	48	68	36	57	48	68	36	46	47
MEDIAN HOUSEHOLD INCOME IN 1989										
Occupied housing units (dollars)	**26 375**	**24 301**	**18 140**	**26 721**	**26 375**	**24 301**	**18 140**	**26 721**	**50 140**	**34 727**
Owner occupied (dollars)	35 695	36 466	40 150	35 414	35 695	36 466	40 150	35 414	57 735	57 561
Renter occupied (dollars)	22 375	21 771	16 089	22 656	22 375	21 771	16 089	22 656	35 206	25 058
Specified owner-occupied housing units	**2 461**	**254**	**78**	**2 439**	**2 461**	**254**	**78**	**2 439**	**13 110**	**966**
MORTGAGE STATUS AND SELECTED MONTHLY OWNER COSTS										
With a mortgage	1 458	181	72	1 436	1 458	181	72	1 436	8 874	844
Less than $200	–	–	–	–	–	–	–	–	–	–
$200 to $299	19	–	–	19	19	–	–	19	25	–
$300 to $399	36	–	6	36	36	–	6	36	58	–
$400 to $499	88	11	–	88	88	11	–	88	196	49
$500 to $599	129	14	22	125	129	14	22	125	358	33
$600 to $699	138	27	–	138	138	27	–	138	528	18
$700 to $799	94	14	17	84	94	14	17	84	512	108
$800 to $899	69	6	–	69	69	6	–	69	617	43
$900 to $999	172	14	8	164	172	14	8	164	423	62
$1,000 to $1,249	379	65	15	379	379	65	15	379	1 346	116
$1,250 to $1,499	188	30	4	188	188	30	4	188	933	114
$1,500 to $1,999	93	–	–	93	93	–	–	93	1 879	184
$2,000 or more	53	–	–	53	53	–	–	53	1 999	117
Median (dollars)	990	1 017	724	997	990	1 017	724	997	1 350	1 235
Mean (dollars)	1 044	952	770	1 048	1 044	952	770	1 048	1 502	1 356
Not mortgaged	1 003	73	6	1 003	1 003	73	6	1 003	4 236	122
Less than $100	–	–	–	–	–	–	–	–	11	–
$100 to $199	59	–	–	59	59	–	–	59	101	7
$200 to $299	291	26	–	291	291	26	–	291	259	–
$300 to $399	318	47	6	318	318	47	6	318	1 214	26
$400 to $499	189	–	–	189	189	–	–	189	1 419	72
$500 or more	146	–	–	146	146	–	–	146	1 232	17
Median (dollars)	345	316	325	345	345	316	325	345	434	433
Mean (dollars)	375	312	313	375	375	312	313	375	461	418
Specified renter-occupied housing units	**4 739**	**1 370**	**854**	**4 468**	**4 739**	**1 370**	**854**	**4 468**	**8 286**	**2 551**
GROSS RENT										
Less than $100	73	27	11	66	73	27	11	66	62	90
$100 to $149	223	76	91	187	223	76	91	187	144	136
$150 to $199	157	64	105	149	157	64	105	149	130	94
$200 to $249	145	32	37	131	145	32	37	131	129	36
$250 to $299	70	47	59	64	70	47	59	64	173	110
$300 to $349	157	36	30	147	157	36	30	147	160	92
$350 to $399	248	46	53	232	248	46	53	232	148	55
$400 to $449	445	103	32	426	445	103	32	426	274	116
$450 to $499	414	117	108	392	414	117	108	392	254	95
$500 to $549	614	110	88	574	614	110	88	574	363	166
$550 to $599	529	234	85	493	529	234	85	493	326	105
$600 to $649	475	168	22	468	475	168	22	468	531	187
$650 to $699	289	97	31	271	289	97	31	271	480	150
$700 to $749	280	88	49	265	280	88	49	265	647	168
$750 to $999	440	98	35	428	440	98	35	428	2 317	504
$1,000 or more	75	–	18	70	75	–	18	70	1 880	441
No cash rent	105	27	–	105	105	27	–	105	268	6
Median (dollars)	531	553	455	534	531	553	455	534	770	647
Mean (dollars)	519	505	423	523	519	505	423	523	801	652

TIPSII [UPF] GH209 CENSUS90 71580800 07/22/93 9:14 AM MACHINE: C DATA:CENSUS90*H2TIPSDA09. 07/14/93 15:05:23 TAPE: NONE FRAME: 234
TSF:CENSUS90*92. 07/14/93 15:06:19 UTF:CENSUS90*93. 07/14/93 15:06:19 META:CENSUS90*H2TABLES09. 07/14/93 15:22:01

Table 84. **Social and Financial Characteristics of Housing Units by Race and Hispanic Origin of Householder: 1990—Con.**

[Threshold and complementary threshold are 1,000 persons. Data based on sample and subject to sampling variability, see text. For definitions of terms and meanings of symbols, see text]

Place and [In Selected States] County Subdivision [10,000 or More Persons]	Norwalk city—Con.			Norwalk town					Norwich city	
	Asian or Pacific Islander	Hispanic origin (of any race)	White, not of Hispanic origin	White	Black	Asian or Pacific Islander	Hispanic origin (of any race)	White, not of Hispanic origin	White	Black
Occupied housing units	**357**	**1 984**	**24 316**	**25 464**	**3 949**	**357**	**1 984**	**24 316**	**14 004**	**615**
HOUSEHOLDER 65 YEARS AND OVER										
Occupied housing units	**8**	**75**	**5 708**	**5 750**	**619**	**8**	**75**	**5 708**	**3 697**	**79**
Owner occupied	8	22	4 425	4 441	229	8	22	4 425	2 299	37
1-person households	–	46	2 344	2 363	260	–	46	2 344	2 029	48
Built 1939 or earlier	–	15	1 660	1 675	214	–	15	1 660	1 449	29
Mean household income in 1989 (dollars)	69 300	27 358	37 315	37 310	39 345	69 300	27 358	37 315	24 597	17 470
Female householder, no husband present	8	46	2 424	2 443	325	8	46	2 424	1 886	26
Lacking complete plumbing facilities	–	–	22	22	–	–	–	22	5	–
No vehicle available	–	25	994	1 001	264	–	25	994	788	42
No telephone in unit	–	12	36	48	–	–	12	36	56	–
1-person households	–	12	12	24	–	–	12	12	33	–
HOUSEHOLDS BELOW POVERTY LEVEL										
Owner-occupied housing units	**8**	**–**	**396**	**396**	**41**	**8**	**–**	**396**	**221**	**5**
Married-couple families	8	–	93	93	27	8	–	93	32	5
With own children under 18 years	8	–	58	58	16	8	–	58	10	5
Families with female householder	–	–	25	25	7	–	–	25	50	–
With own children under 18 years	–	–	25	25	–	–	–	25	21	–
Householder worked in 1989	8	–	133	133	11	8	–	133	51	5
With public assistance income	–	–	–	–	–	–	–	–	24	–
With Social Security income	–	–	91	91	23	–	–	91	96	–
Built 1939 or earlier	–	–	123	123	18	–	–	123	92	–
Lacking complete plumbing facilities	–	–	–	–	–	–	–	–	–	–
No vehicle available	–	–	77	77	7	–	–	77	31	–
No telephone in unit	–	–	–	–	–	–	–	–	–	–
1.01 or more persons per room	8	–	–	–	–	8	–	–	–	–
Renter-occupied housing units	**9**	**167**	**507**	**591**	**510**	**9**	**167**	**507**	**1 150**	**132**
Married-couple families	3	33	61	75	44	3	33	61	160	17
With own children under 18 years	3	28	39	48	20	3	28	39	139	17
Families with female householder	6	77	68	110	250	6	77	68	477	67
With own children under 18 years	6	72	48	85	210	6	72	48	444	67
Householder worked in 1989	9	22	130	134	157	9	22	130	337	19
With public assistance income	–	81	97	143	274	–	81	97	558	71
With Social Security income	–	18	180	180	100	–	18	180	329	39
Built 1939 or earlier	3	60	150	178	125	3	60	150	491	53
Lacking complete plumbing facilities	–	7	–	–	5	–	7	–	–	–
No vehicle available	–	79	210	249	319	–	79	210	581	98
No telephone in unit	–	51	28	74	65	–	51	28	199	10
1.01 or more persons per room	3	45	15	46	47	3	45	15	91	25
MEDIAN HOUSEHOLD INCOME IN 1989										
Occupied housing units (dollars)	**63 870**	**35 723**	**50 765**	**50 140**	**34 727**	**63 870**	**35 723**	**50 765**	**29 655**	**25 924**
Owner occupied (dollars)	66 547	68 524	57 476	57 735	57 561	66 547	68 524	57 476	40 274	47 750
Renter occupied (dollars)	51 965	30 994	35 940	35 206	25 058	51 965	30 994	35 940	22 372	17 500
Specified owner-occupied housing units	**158**	**326**	**12 901**	**13 110**	**966**	**158**	**326**	**12 901**	**5 568**	**132**
MORTGAGE STATUS AND SELECTED MONTHLY OWNER COSTS										
With a mortgage	155	311	8 674	8 874	844	155	311	8 674	3 385	104
Less than $200	–	–	–	–	–	–	–	–	–	–
$200 to $299	–	–	25	25	–	–	–	25	9	–
$300 to $399	7	7	58	58	–	7	7	58	116	6
$400 to $499	–	7	189	196	49	–	7	189	279	12
$500 to $599	8	5	358	358	33	8	5	358	241	6
$600 to $699	–	13	528	528	18	–	13	528	342	–
$700 to $799	15	12	512	512	108	15	12	512	245	18
$800 to $899	17	3	614	617	43	17	3	614	281	–
$900 to $999	–	7	416	423	62	–	7	416	344	18
$1,000 to $1,249	4	45	1 309	1 346	116	4	45	1 309	842	32
$1,250 to $1,499	29	70	888	933	114	29	70	888	372	–
$1,500 to $1,999	39	76	1 828	1 879	184	39	76	1 828	215	7
$2,000 or more	36	66	1 949	1 999	117	36	66	1 949	99	5
Median (dollars)	1 478	1 452	1 342	1 350	1 235	1 478	1 452	1 342	957	978
Mean (dollars)	1 525	1 535	1 499	1 502	1 356	1 525	1 535	1 499	1 000	959
Not mortgaged	3	15	4 227	4 236	122	3	15	4 227	2 183	28
Less than $100	–	–	11	11	–	–	–	11	7	–
$100 to $199	–	–	101	101	7	–	–	101	160	–
$200 to $299	–	–	259	259	–	–	–	259	949	4
$300 to $399	–	6	1 214	1 214	26	–	6	1 214	644	24
$400 to $499	–	9	1 410	1 419	72	–	9	1 410	336	–
$500 or more	3	–	1 232	1 232	17	3	–	1 232	87	–
Median (dollars)	500+	458	434	434	433	500+	458	434	298	331
Mean (dollars)	658	421	461	461	418	658	421	461	315	341
Specified renter-occupied housing units	**120**	**1 464**	**7 502**	**8 286**	**2 551**	**120**	**1 464**	**7 502**	**6 328**	**440**
GROSS RENT										
Less than $100	–	6	56	62	90	–	6	56	77	–
$100 to $149	–	17	144	144	136	–	17	144	302	26
$150 to $199	–	29	124	130	94	–	29	124	202	19
$200 to $249	–	21	129	129	36	–	21	129	218	–
$250 to $299	–	30	143	173	110	–	30	143	213	15
$300 to $349	5	20	140	160	92	5	20	140	401	18
$350 to $399	–	9	139	148	55	–	9	139	463	–
$400 to $449	–	55	237	274	116	–	55	237	411	24
$450 to $499	–	92	228	254	95	–	92	228	458	86
$500 to $549	–	72	308	363	166	–	72	308	712	38
$550 to $599	9	78	312	326	105	9	78	312	705	38
$600 to $649	–	165	413	531	187	–	165	413	658	38
$650 to $699	5	155	438	480	150	5	155	438	407	35
$700 to $749	–	141	567	647	168	–	141	567	269	46
$750 to $999	51	353	2 135	2 317	504	51	353	2 135	485	27
$1,000 or more	50	190	1 745	1 880	441	50	190	1 745	153	23
No cash rent	–	31	244	268	6	–	31	244	194	7
Median (dollars)	951	690	779	770	647	951	690	779	523	538
Mean (dollars)	1 021	710	808	801	652	1 021	710	808	508	556

TIPSII [UPF] GH209 CENSUS90 71580800 07/22/93 9:14 AM MACHINE: C DATA:CENSUS90*H2TIPSDA09. 07/14/93 15:05:23 TAPE: NONE FRAME: 235
TSF:CENSUS90*92. 07/14/93 15:06:19 UTF:CENSUS90*93. 07/14/93 15:06:19 META:CENSUS90*H2TABLES09. 07/14/93 15:22:01

Table 84. **Social and Financial Characteristics of Housing Units by Race and Hispanic Origin of Householder: 1990—Con.**

[Threshold and complementary threshold are 1,000 persons. Data based on sample and subject to sampling variability, see text. For definitions of terms and meanings of symbols, see text]

Place and [In Selected States] County Subdivision [10,000 or More Persons]	Norwich city—Con.		Norwich town				South Windsor town	Stamford city		
	Hispanic origin (of any race)	White, not of Hispanic origin	White	Black	Hispanic origin (of any race)	White, not of Hispanic origin	White	White	Black	Asian or Pacific Islander
Occupied housing units	**302**	**13 855**	**14 004**	**615**	**302**	**13 855**	**7 587**	**34 049**	**6 213**	**770**
HOUSEHOLDER 65 YEARS AND OVER										
Occupied housing units	**–**	**3 697**	**3 697**	**79**	**–**	**3 697**	**950**	**8 141**	**903**	**22**
Owner occupied	–	2 299	2 299	37	–	2 299	837	5 830	323	22
1-person households	–	2 029	2 029	48	–	2 029	294	3 581	448	–
Built 1939 or earlier	–	1 449	1 449	29	–	1 449	163	1 864	206	8
Mean household income in 1989 (dollars)	–	24 597	24 597	17 470	–	24 597	36 571	38 670	26 845	78 625
Female householder, no husband present	–	1 886	1 886	26	–	1 886	325	3 793	523	–
Lacking complete plumbing facilities	–	5	5	–	–	5	–	64	19	–
No vehicle available	–	788	788	42	–	788	83	1 748	351	–
No telephone in unit	–	56	56	–	–	56	–	92	13	–
1-person households	–	33	33	–	–	33	–	77	–	–
HOUSEHOLDS BELOW POVERTY LEVEL										
Owner-occupied housing units	**–**	**221**	**221**	**5**	**–**	**221**	**101**	**523**	**39**	**–**
Married-couple families	–	32	32	5	–	32	33	129	–	–
With own children under 18 years	–	10	10	5	–	10	8	47	–	–
Families with female householder	–	50	50	–	–	50	18	40	7	–
With own children under 18 years	–	21	21	–	–	21	11	21	7	–
Householder worked in 1989	–	51	51	5	–	51	19	156	7	–
With public assistance income	–	24	24	–	–	24	–	22	9	–
With Social Security income	–	96	96	–	–	96	48	194	32	–
Built 1939 or earlier	–	92	92	–	–	92	10	128	32	–
Lacking complete plumbing facilities	–	–	–	–	–	–	–	–	–	–
No vehicle available	–	31	31	–	–	31	24	95	7	–
No telephone in unit	–	–	–	–	–	–	–	16	–	–
1.01 or more persons per room	–	–	–	–	–	–	–	10	–	–
Renter-occupied housing units	**63**	**1 129**	**1 150**	**132**	**63**	**1 129**	**51**	**918**	**882**	**42**
Married-couple families	7	160	160	17	7	160	9	146	36	–
With own children under 18 years	–	139	139	17	–	139	9	95	29	–
Families with female householder	41	456	477	67	41	456	13	239	414	–
With own children under 18 years	41	423	444	67	41	423	–	196	307	–
Householder worked in 1989	13	337	337	19	13	337	28	282	252	7
With public assistance income	51	537	558	71	51	537	6	226	393	–
With Social Security income	–	329	329	39	–	329	18	217	228	7
Built 1939 or earlier	44	470	491	53	44	470	13	153	143	–
Lacking complete plumbing facilities	–	–	–	–	–	–	–	4	7	–
No vehicle available	39	571	581	98	39	571	23	387	644	42
No telephone in unit	39	189	199	10	39	189	–	40	128	–
1.01 or more persons per room	27	70	91	25	27	70	–	81	138	–
MEDIAN HOUSEHOLD INCOME IN 1989										
Occupied housing units (dollars)	**25 192**	**29 660**	**29 655**	**25 924**	**25 192**	**29 660**	**56 192**	**52 888**	**31 144**	**63 239**
Owner occupied (dollars)	41 111	40 210	40 274	47 750	41 111	40 210	58 253	63 056	55 613	77 290
Renter occupied (dollars)	20 694	22 389	22 372	17 500	20 694	22 389	38 077	38 463	27 036	29 129
Specified owner-occupied housing units	**63**	**5 522**	**5 568**	**132**	**63**	**5 522**	**5 717**	**15 978**	**678**	**322**
MORTGAGE STATUS AND SELECTED MONTHLY OWNER COSTS										
With a mortgage	63	3 339	3 385	104	63	3 339	4 622	10 808	543	299
Less than $200	–	–	–	–	–	–	–	5	12	–
$200 to $299	–	9	9	–	–	9	9	43	–	–
$300 to $399	–	116	116	6	–	116	56	108	–	7
$400 to $499	11	279	279	12	11	279	161	169	11	–
$500 to $599	–	241	241	6	–	241	194	370	55	–
$600 to $699	6	336	342	–	6	336	246	468	3	–
$700 to $799	7	238	245	18	7	238	296	488	13	7
$800 to $899	6	275	281	–	6	275	460	624	18	18
$900 to $999	6	344	344	18	6	344	370	531	30	–
$1,000 to $1,249	6	836	842	32	6	836	942	1 069	61	40
$1,250 to $1,499	5	367	372	–	5	367	629	1 111	54	14
$1,500 to $1,999	16	199	215	7	16	199	974	1 729	109	89
$2,000 or more	–	99	99	5	–	99	285	4 093	177	124
Median (dollars)	963	956	957	978	963	956	1 138	1 621	1 567	1 857
Mean (dollars)	1 070	997	1 000	959	1 070	997	1 220	1 882	1 773	2 098
Not mortgaged	–	2 183	2 183	28	–	2 183	1 095	5 170	135	23
Less than $100	–	7	7	–	–	7	–	–	–	–
$100 to $199	–	160	160	–	–	160	23	35	–	–
$200 to $299	–	949	949	4	–	949	181	364	19	–
$300 to $399	–	644	644	24	–	644	599	1 426	64	9
$400 to $499	–	336	336	–	–	336	172	1 519	39	–
$500 or more	–	87	87	–	–	87	120	1 826	13	14
Median (dollars)	–	298	298	331	–	298	354	442	384	500+
Mean (dollars)	–	315	315	341	–	315	378	489	393	517
Specified renter-occupied housing units	**216**	**6 236**	**6 328**	**440**	**216**	**6 236**	**774**	**11 738**	**4 822**	**309**
GROSS RENT										
Less than $100	–	77	77	–	–	77	–	34	131	–
$100 to $149	–	302	302	26	–	302	16	230	219	–
$150 to $199	–	202	202	19	–	202	28	243	234	–
$200 to $249	–	218	218	–	–	218	21	174	169	–
$250 to $299	–	213	213	15	–	213	10	161	91	–
$300 to $349	–	401	401	18	–	401	6	219	154	–
$350 to $399	13	457	463	–	13	457	10	168	296	–
$400 to $449	11	400	411	24	11	400	–	250	408	–
$450 to $499	12	454	458	86	12	454	–	207	241	–
$500 to $549	42	712	712	38	42	712	59	374	168	6
$550 to $599	42	679	705	38	42	679	15	296	290	–
$600 to $649	31	633	658	38	31	633	24	390	183	33
$650 to $699	14	399	407	35	14	399	11	722	268	31
$700 to $749	6	269	269	46	6	269	31	597	199	45
$750 to $999	28	473	485	27	28	473	325	4 145	1 001	161
$1,000 or more	17	153	153	23	17	153	152	3 169	731	33
No cash rent	–	194	194	7	–	194	66	359	39	–
Median (dollars)	586	521	523	538	586	521	845	848	598	811
Mean (dollars)	626	507	508	556	626	507	808	870	634	856

TIPSII [UPF] GH209 CENSUS90 71580800 07/22/93 9:14 AM MACHINE: C DATA:CENSUS90*H2TIPSDA09. 07/14/93 15:05:23 TAPE: NONE FRAME: 236
TSF:CENSUS90*92. 07/14/93 15:06:19 UTF:CENSUS90*93. 07/14/93 15:06:19 META:CENSUS90*H2TABLES09. 07/14/93 15:22:01

Table 84. **Social and Financial Characteristics of Housing Units by Race and Hispanic Origin of Householder: 1990—** Con.

[Threshold and complementary threshold are 1,000 persons. Data based on sample and subject to sampling variability, see text. For definitions of terms and meanings of symbols, see text]

Place and [In Selected States] County Subdivision [10,000 or More Persons]	Stamford city—Con.		Stamford town					Storrs CDP	
	Hispanic origin (of any race)	White, not of Hispanic origin	White	Black	Asian or Pacific Islander	Hispanic origin (of any race)	White, not of Hispanic origin	White	Asian or Pacific Islander
Occupied housing units	**2 834**	**32 289**	**34 049**	**6 213**	**770**	**2 834**	**32 289**	**1 371**	**177**
HOUSEHOLDER 65 YEARS AND OVER									
Occupied housing units	**186**	**8 053**	**8 141**	**903**	**22**	**186**	**8 053**	**393**	**6**
Owner occupied	37	5 811	5 830	323	22	37	5 811	249	6
1-person households	90	3 530	3 581	448	–	90	3 530	199	6
Built 1939 or earlier	58	1 835	1 864	206	8	58	1 835	13	–
Mean household income in 1989 (dollars)	27 641	38 924	38 670	26 845	78 625	27 641	38 924	34 239	28 000
Female householder, no husband present	84	3 751	3 793	523	–	84	3 751	171	–
Lacking complete plumbing facilities	–	64	64	19	–	–	64	–	–
No vehicle available	69	1 705	1 748	351	–	69	1 705	37	–
No telephone in unit	–	92	92	13	–	–	92	7	–
1-person households	–	77	77	–	–	–	77	7	–
HOUSEHOLDS BELOW POVERTY LEVEL									
Owner-occupied housing units	**9**	**514**	**523**	**39**	**–**	**9**	**514**	**8**	**–**
Married-couple families	–	129	129	–	–	–	129	–	–
With own children under 18 years	–	47	47	–	–	–	47	–	–
Families with female householder	–	40	40	7	–	–	40	–	–
With own children under 18 years	–	21	21	7	–	–	21	–	–
Householder worked in 1989	9	147	156	7	–	9	147	8	–
With public assistance income	–	22	22	9	–	–	22	–	–
With Social Security income	–	194	194	32	–	–	194	–	–
Built 1939 or earlier	–	128	128	32	–	–	128	–	–
Lacking complete plumbing facilities	–	–	–	–	–	–	–	–	–
No vehicle available	–	95	95	7	–	–	95	–	–
No telephone in unit	–	16	16	–	–	–	16	–	–
1.01 or more persons per room	–	10	10	–	–	–	10	–	–
Renter-occupied housing units	**287**	**731**	**918**	**882**	**42**	**287**	**731**	**250**	**41**
Married-couple families	79	85	146	36	–	79	85	23	34
With own children under 18 years	56	51	95	29	–	56	51	23	26
Families with female householder	137	151	239	414	–	137	151	7	–
With own children under 18 years	130	108	196	307	–	130	108	7	–
Householder worked in 1989	100	227	282	252	7	100	227	227	41
With public assistance income	123	154	226	393	–	123	154	8	6
With Social Security income	11	217	217	228	7	11	217	8	–
Built 1939 or earlier	59	120	153	143	–	59	120	6	4
Lacking complete plumbing facilities	–	4	4	7	–	–	4	–	–
No vehicle available	186	262	387	644	42	186	262	13	5
No telephone in unit	56	18	40	128	–	56	18	–	–
1.01 or more persons per room	57	62	81	138	–	57	62	23	15
MEDIAN HOUSEHOLD INCOME IN 1989									
Occupied housing units (dollars)	**36 250**	**53 958**	**52 888**	**31 144**	**63 239**	**36 250**	**53 958**	**25 575**	**20 208**
Owner occupied (dollars)	52 438	63 379	63 056	55 613	77 290	52 438	63 379	42 917	29 375
Renter occupied (dollars)	29 224	39 711	38 463	27 036	29 129	29 224	39 711	16 908	19 167
Specified owner-occupied housing units	**365**	**15 745**	**15 978**	**678**	**322**	**365**	**15 745**	**372**	**9**
MORTGAGE STATUS AND SELECTED MONTHLY OWNER COSTS									
With a mortgage	328	10 595	10 808	543	299	328	10 595	193	3
Less than $200	–	5	5	12	–	–	5	–	–
$200 to $299	–	43	43	–	–	–	43	–	–
$300 to $399	–	108	108	–	7	–	108	–	–
$400 to $499	–	169	169	11	–	–	169	13	–
$500 to $599	28	342	370	55	–	28	342	18	–
$600 to $699	6	462	468	3	–	6	462	6	–
$700 to $799	18	488	488	13	7	18	488	21	–
$800 to $899	26	607	624	18	18	26	607	4	–
$900 to $999	20	511	531	30	–	20	511	23	–
$1,000 to $1,249	57	1 038	1 069	61	40	57	1 038	43	3
$1,250 to $1,499	13	1 098	1 111	54	14	13	1 098	3	–
$1,500 to $1,999	83	1 680	1 729	109	89	83	1 680	43	–
$2,000 or more	77	4 044	4 093	177	124	77	4 044	19	–
Median (dollars)	1 423	1 627	1 621	1 567	1 857	1 423	1 627	1 067	1 125
Mean (dollars)	1 559	1 891	1 882	1 773	2 098	1 559	1 891	1 171	1 165
Not mortgaged	37	5 150	5 170	135	23	37	5 150	179	6
Less than $100	–	–	–	–	–	–	–	–	–
$100 to $199	–	35	35	–	–	–	35	–	–
$200 to $299	10	364	364	19	–	10	364	26	–
$300 to $399	20	1 413	1 426	64	9	20	1 413	98	6
$400 to $499	–	1 519	1 519	39	–	–	1 519	50	–
$500 or more	7	1 819	1 826	13	14	7	1 819	5	–
Median (dollars)	371	443	442	384	500+	371	443	375	375
Mean (dollars)	394	489	489	393	517	394	489	369	358
Specified renter-occupied housing units	**2 158**	**10 420**	**11 738**	**4 822**	**309**	**2 158**	**10 420**	**752**	**168**
GROSS RENT									
Less than $100	4	34	34	131	–	4	34	–	–
$100 to $149	47	208	230	219	–	47	208	8	–
$150 to $199	54	200	243	234	–	54	200	47	–
$200 to $249	31	165	174	169	–	31	165	30	–
$250 to $299	54	127	161	91	–	54	127	27	–
$300 to $349	18	206	219	154	–	18	206	14	–
$350 to $399	41	146	168	296	–	41	146	21	8
$400 to $449	101	188	250	408	–	101	188	26	57
$450 to $499	131	163	207	241	–	131	163	25	4
$500 to $549	125	296	374	168	6	125	296	130	41
$550 to $599	66	249	296	290	–	66	249	53	–
$600 to $649	112	341	390	183	33	112	341	37	29
$650 to $699	113	647	722	268	31	113	647	57	17
$700 to $749	118	530	597	199	45	118	530	59	–
$750 to $999	698	3 683	4 145	1 001	161	698	3 683	166	12
$1,000 or more	428	2 883	3 169	731	33	428	2 883	30	–
No cash rent	17	354	359	39	–	17	354	22	–
Median (dollars)	770	854	848	598	811	770	854	585	518
Mean (dollars)	774	879	870	634	856	774	879	590	535

TIPSII [UPF] GH209 CENSUS90 71580800 07/22/93 9:14 AM MACHINE: C DATA:CENSUS90*H2TIPSDA09. 07/14/93 15:05:23 TAPE: NONE FRAME: 237
TSF:CENSUS90*92. 07/14/93 15:06:19 UTF:CENSUS90*93. 07/14/93 15:06:19 META:CENSUS90*H2TABLES09. 07/14/93 15:22:01

Table 84. **Social and Financial Characteristics of Housing Units by Race and Hispanic Origin of Householder: 1990—** Con.

[Threshold and complementary threshold are 1,000 persons. Data based on sample and subject to sampling variability, see text. For definitions of terms and meanings of symbols, see text]

Place and [In Selected States] County Subdivision [10,000 or More Persons]	Stratford town				Stratford CDP				Torrington city	Torrington town
	White	Black	Hispanic origin (of any race)	White, not of Hispanic origin	White	Black	Hispanic origin (of any race)	White, not of Hispanic origin	White	White
Occupied housing units	**17 875**	**1 222**	**449**	**17 555**	**17 875**	**1 222**	**449**	**17 555**	**13 522**	**13 522**
HOUSEHOLDER 65 YEARS AND OVER										
Occupied housing units	**6 165**	**207**	**24**	**6 145**	**6 165**	**207**	**24**	**6 145**	**3 982**	**3 982**
Owner occupied	5 391	153	20	5 371	5 391	153	20	5 371	2 610	2 610
1-person households	2 627	84	11	2 620	2 627	84	11	2 620	1 977	1 977
Built 1939 or earlier	1 210	52	–	1 210	1 210	52	–	1 210	1 395	1 395
Mean household income in 1989 (dollars)	29 682	27 115	39 906	29 630	29 682	27 115	39 906	29 630	23 951	23 951
Female householder, no husband present	2 629	113	11	2 622	2 629	113	11	2 622	1 857	1 857
Lacking complete plumbing facilities	–	–	–	–	–	–	–	–	8	8
No vehicle available	1 062	66	4	1 062	1 062	66	4	1 062	821	821
No telephone in unit	34	8	–	34	34	8	–	34	24	24
1-person households	22	–	–	22	22	–	–	22	24	24
HOUSEHOLDS BELOW POVERTY LEVEL										
Owner-occupied housing units	**506**	**31**	**6**	**506**	**506**	**31**	**6**	**506**	**255**	**255**
Married-couple families	101	6	–	101	101	6	–	101	68	68
With own children under 18 years	31	6	–	31	31	6	–	31	15	15
Families with female householder	63	11	6	63	63	11	6	63	14	14
With own children under 18 years	50	–	–	50	50	–	–	50	14	14
Householder worked in 1989	139	7	–	139	139	7	–	139	40	40
With public assistance income	22	11	–	22	22	11	–	22	7	7
With Social Security income	287	18	–	287	287	18	–	287	172	172
Built 1939 or earlier	143	–	–	143	143	–	–	143	126	126
Lacking complete plumbing facilities	–	–	–	–	–	–	–	–	–	–
No vehicle available	111	11	–	111	111	11	–	111	49	49
No telephone in unit	8	–	–	8	8	–	–	8	12	12
1.01 or more persons per room	–	–	–	–	–	–	–	–	8	8
Renter-occupied housing units	**256**	**60**	**15**	**241**	**256**	**60**	**15**	**241**	**622**	**622**
Married-couple families	26	–	9	17	26	–	9	17	80	80
With own children under 18 years	20	–	9	11	20	–	9	11	50	50
Families with female householder	52	35	6	46	52	35	6	46	118	118
With own children under 18 years	46	35	6	40	46	35	6	40	106	106
Householder worked in 1989	72	16	9	63	72	16	9	63	194	194
With public assistance income	43	29	6	37	43	29	6	37	175	175
With Social Security income	131	15	–	131	131	15	–	131	235	235
Built 1939 or earlier	52	7	–	52	52	7	–	52	272	272
Lacking complete plumbing facilities	–	–	–	–	–	–	–	–	12	12
No vehicle available	117	47	–	117	117	47	–	117	306	306
No telephone in unit	14	16	–	14	14	16	–	14	56	56
1.01 or more persons per room	11	–	–	11	11	–	–	11	21	21
MEDIAN HOUSEHOLD INCOME IN 1989										
Occupied housing units (dollars)	**41 767**	**35 625**	**42 614**	**41 753**	**41 767**	**35 625**	**42 614**	**41 753**	**34 985**	**34 985**
Owner occupied (dollars)	44 877	47 174	47 331	44 707	44 877	47 174	47 331	44 707	41 697	41 697
Renter occupied (dollars)	30 908	22 206	28 438	31 045	30 908	22 206	28 438	31 045	24 905	24 905
Specified owner-occupied housing units	**12 115**	**643**	**258**	**11 917**	**12 115**	**643**	**258**	**11 917**	**6 482**	**6 482**
MORTGAGE STATUS AND SELECTED MONTHLY OWNER COSTS										
With a mortgage	6 775	581	208	6 621	6 775	581	208	6 621	3 933	3 933
Less than $200	13	–	–	13	13	–	–	13	19	19
$200 to $299	87	7	–	87	87	7	–	87	19	19
$300 to $399	113	59	–	113	113	59	–	113	135	135
$400 to $499	402	48	6	396	402	48	6	396	251	251
$500 to $599	581	28	6	575	581	28	6	575	252	252
$600 to $699	592	23	18	579	592	23	18	579	366	366
$700 to $799	557	53	36	528	557	53	36	528	326	326
$800 to $899	569	39	28	555	569	39	28	555	400	400
$900 to $999	511	23	6	511	511	23	6	511	365	365
$1,000 to $1,249	1 131	124	31	1 100	1 131	124	31	1 100	875	875
$1,250 to $1,499	949	100	38	917	949	100	38	917	471	471
$1,500 to $1,999	940	73	39	917	940	73	39	917	373	373
$2,000 or more	330	4	–	330	330	4	–	330	81	81
Median (dollars)	992	1 021	1 032	990	992	1 021	1 032	990	960	960
Mean (dollars)	1 082	993	1 083	1 082	1 082	993	1 083	1 082	996	996
Not mortgaged	5 340	62	50	5 296	5 340	62	50	5 296	2 549	2 549
Less than $100	21	–	–	21	21	–	–	21	9	9
$100 to $199	246	20	–	246	246	20	–	246	94	94
$200 to $299	1 522	20	26	1 496	1 522	20	26	1 496	925	925
$300 to $399	2 244	16	18	2 226	2 244	16	18	2 226	1 099	1 099
$400 to $499	814	6	6	814	814	6	6	814	332	332
$500 or more	493	–	–	493	493	–	–	493	90	90
Median (dollars)	333	263	297	334	333	263	297	334	321	321
Mean (dollars)	352	281	309	352	352	281	309	352	329	329
Specified renter-occupied housing units	**3 403**	**442**	**138**	**3 320**	**3 403**	**442**	**138**	**3 320**	**4 916**	**4 916**
GROSS RENT										
Less than $100	23	–	–	23	23	–	–	23	47	47
$100 to $149	91	10	–	91	91	10	–	91	191	191
$150 to $199	83	8	18	65	83	8	18	65	157	157
$200 to $249	91	26	–	91	91	26	–	91	170	170
$250 to $299	78	36	4	78	78	36	4	78	249	249
$300 to $349	83	20	–	83	83	20	–	83	206	206
$350 to $399	80	40	5	80	80	40	5	80	278	278
$400 to $449	177	–	15	169	177	–	15	169	418	418
$450 to $499	141	20	–	141	141	20	–	141	520	520
$500 to $549	142	29	–	142	142	29	–	142	489	489
$550 to $599	217	31	9	208	217	31	9	208	468	468
$600 to $649	289	34	8	281	289	34	8	281	447	447
$650 to $699	172	36	32	164	172	36	32	164	361	361
$700 to $749	270	38	7	270	270	38	7	270	260	260
$750 to $999	804	77	31	781	804	77	31	781	377	377
$1,000 or more	502	37	9	493	502	37	9	493	85	85
No cash rent	160	–	–	160	160	–	–	160	193	193
Median (dollars)	687	601	666	689	687	601	666	689	513	513
Mean (dollars)	687	604	634	688	687	604	634	688	509	509

TIPSII [UPF] GH209 CENSUS90 71580800 07/22/93 9:14 AM MACHINE: C DATA:CENSUS90*H2TIPSDA09. 07/14/93 15:05:23 TAPE: NONE FRAME: 238
TSF:CENSUS90*92. 07/14/93 15:06:19 UTF:CENSUS90*93. 07/14/93 15:06:19 META:CENSUS90*H2TABLES09. 07/14/93 15:22:01

Table 84. **Social and Financial Characteristics of Housing Units by Race and Hispanic Origin of Householder: 1990**—Con.

[Threshold and complementary threshold are 1,000 persons. Data based on sample and subject to sampling variability, see text. For definitions of terms and meanings of symbols, see text]

Place and [In Selected States] County Subdivision [10,000 or More Persons]	Trumbull town	Trumbull CDP	Vernon town	Wallingford town			Waterbury city			
	White	White	White	White	Hispanic origin (of any race)	White, not of Hispanic origin	White	Black	Hispanic origin (of any race)	White, not of Hispanic origin
Occupied housing units	**10 585**	**10 585**	**11 703**	**14 785**	**430**	**14 495**	**35 869**	**4 794**	**4 200**	**33 961**
HOUSEHOLDER 65 YEARS AND OVER										
Occupied housing units	**2 749**	**2 749**	**2 260**	**3 282**	**79**	**3 214**	**10 542**	**650**	**261**	**10 395**
Owner occupied	2 498	2 498	1 326	2 457	42	2 426	6 091	251	19	6 091
1-person households	903	903	1 115	1 432	56	1 376	5 057	341	144	4 967
Built 1939 or earlier	280	280	399	833	25	808	3 930	314	114	3 880
Mean household income in 1989 (dollars)	36 544	36 544	24 643	27 214	12 591	27 549	24 760	17 227	16 013	24 869
Female householder, no husband present	894	894	993	1 330	54	1 276	4 916	428	68	4 880
Lacking complete plumbing facilities	6	6	–	15	–	15	46	–	–	46
No vehicle available	350	350	569	546	35	511	3 151	314	150	3 079
No telephone in unit	–	–	25	25	–	25	146	10	27	137
1-person households	–	–	19	20	–	20	108	10	18	108
HOUSEHOLDS BELOW POVERTY LEVEL										
Owner-occupied housing units	**252**	**252**	**158**	**223**	**13**	**210**	**568**	**86**	**42**	**541**
Married-couple families	105	105	25	70	5	65	136	64	23	122
With own children under 18 years	44	44	14	23	–	23	39	54	12	36
Families with female householder	33	33	22	19	–	19	58	7	19	45
With own children under 18 years	26	26	14	–	–	–	25	–	10	15
Householder worked in 1989	50	50	57	77	–	77	97	48	24	73
With public assistance income	–	–	13	6	–	6	35	15	3	32
With Social Security income	77	77	29	95	–	95	256	20	9	253
Built 1939 or earlier	36	36	32	85	13	72	289	39	39	265
Lacking complete plumbing facilities	–	–	–	–	–	–	–	–	–	–
No vehicle available	20	20	28	44	–	44	123	15	–	123
No telephone in unit	–	–	–	–	–	–	9	–	–	9
1.01 or more persons per room	–	–	–	–	–	–	3	25	3	–
Renter-occupied housing units	**43**	**43**	**429**	**356**	**45**	**318**	**2 679**	**1 119**	**1 411**	**2 117**
Married-couple families	–	–	82	37	11	26	311	72	191	261
With own children under 18 years	–	–	61	24	11	13	161	22	161	118
Families with female householder	6	6	126	77	7	77	834	567	970	447
With own children under 18 years	6	6	108	70	7	70	757	498	895	394
Householder worked in 1989	6	6	178	110	7	110	558	279	262	470
With public assistance income	6	6	121	98	–	98	986	579	909	630
With Social Security income	37	37	132	85	18	67	1 022	317	186	950
Built 1939 or earlier	–	–	184	81	9	72	896	400	534	628
Lacking complete plumbing facilities	–	–	8	–	–	–	53	–	27	26
No vehicle available	16	16	202	77	29	48	1 508	826	978	1 152
No telephone in unit	–	–	96	34	11	23	472	354	525	309
1.01 or more persons per room	–	–	24	27	11	16	211	101	270	126
MEDIAN HOUSEHOLD INCOME IN 1989										
Occupied housing units (dollars)	**60 825**	**60 825**	**40 516**	**41 975**	**33 953**	**42 017**	**31 899**	**21 790**	**19 281**	**32 380**
Owner occupied (dollars)	62 481	62 481	50 534	48 194	43 562	48 372	41 601	36 625	41 328	41 624
Renter occupied (dollars)	38 720	38 720	27 775	29 889	32 417	30 005	22 648	20 010	16 820	23 404
Specified owner-occupied housing units	**9 162**	**9 162**	**5 597**	**8 642**	**104**	**8 565**	**14 792**	**567**	**376**	**14 569**
MORTGAGE STATUS AND SELECTED MONTHLY OWNER COSTS										
With a mortgage	6 082	6 082	4 192	6 026	61	5 992	8 437	463	366	8 219
Less than $200	13	13	–	–	–	–	–	–	–	–
$200 to $299	20	20	5	27	–	27	75	11	–	75
$300 to $399	46	46	135	119	–	119	375	37	–	375
$400 to $499	216	216	273	431	4	427	661	43	18	652
$500 to $599	212	212	297	489	10	489	646	63	3	643
$600 to $699	414	414	303	477	7	470	835	22	33	815
$700 to $799	369	369	352	399	5	394	725	35	27	706
$800 to $899	459	459	401	414	–	414	724	25	31	700
$900 to $999	350	350	377	494	11	494	910	71	18	900
$1,000 to $1,249	734	734	847	1 101	5	1 096	1 772	81	128	1 718
$1,250 to $1,499	799	799	675	993	–	993	1 059	32	74	1 009
$1,500 to $1,999	1 242	1 242	424	789	19	776	545	23	34	516
$2,000 or more	1 208	1 208	103	293	–	293	110	20	–	110
Median (dollars)	1 315	1 315	987	1 037	970	1 037	920	888	1 104	916
Mean (dollars)	1 455	1 455	1 027	1 093	1 034	1 093	946	934	1 089	941
Not mortgaged	3 080	3 080	1 405	2 616	43	2 573	6 355	104	10	6 350
Less than $100	–	–	–	8	–	8	20	–	–	20
$100 to $199	46	46	40	59	–	59	363	–	–	363
$200 to $299	411	411	616	961	7	954	2 579	35	–	2 579
$300 to $399	1 056	1 056	521	1 055	19	1 036	2 326	61	5	2 326
$400 to $499	933	933	180	326	7	319	753	8	5	748
$500 or more	634	634	48	207	10	197	314	–	–	314
Median (dollars)	402	402	307	320	338	320	308	318	375	308
Mean (dollars)	420	420	323	340	383	339	320	320	352	320
Specified renter-occupied housing units	**781**	**781**	**4 865**	**4 000**	**251**	**3 848**	**16 232**	**3 724**	**3 467**	**14 729**
GROSS RENT										
Less than $100	48	48	23	19	9	10	189	48	39	189
$100 to $149	27	27	175	52	9	43	594	269	183	537
$150 to $199	60	60	153	68	8	60	498	147	188	454
$200 to $249	21	21	134	90	–	90	525	256	95	484
$250 to $299	34	34	156	125	9	116	709	119	162	666
$300 to $349	13	13	185	142	7	142	1 183	210	194	1 097
$350 to $399	3	3	152	203	18	185	1 095	242	274	948
$400 to $449	10	10	228	226	6	220	1 400	408	474	1 178
$450 to $499	23	23	335	203	19	184	1 696	245	376	1 512
$500 to $549	10	10	458	219	28	200	1 627	375	328	1 449
$550 to $599	6	6	721	376	20	365	1 549	392	393	1 367
$600 to $649	6	6	424	472	18	463	1 281	273	229	1 182
$650 to $699	11	11	422	413	27	406	1 072	137	250	954
$700 to $749	23	23	283	306	15	300	726	276	96	693
$750 to $999	90	90	906	630	44	615	1 206	251	139	1 148
$1,000 or more	285	285	41	196	7	189	291	12	42	285
No cash rent	111	111	69	260	7	260	591	64	5	586
Median (dollars)	861	861	578	616	572	619	498	480	465	500
Mean (dollars)	804	804	565	606	549	611	499	465	466	500

TIPSII [UPF] GH209 CENSUS90 71580800 07/22/93 9:14 AM MACHINE: C DATA:CENSUS90*H2TIPSDA09. 07/14/93 15:05:23 TAPE: NONE FRAME: 239
TSF:CENSUS90*92. 07/14/93 15:06:19 UTF:CENSUS90*93. 07/14/93 15:06:19 META:CENSUS90*H2TABLES09. 07/14/93 15:22:01

Table 84. **Social and Financial Characteristics of Housing Units by Race and Hispanic Origin of Householder: 1990—** Con.

[Threshold and complementary threshold are 1,000 persons. Data based on sample and subject to sampling variability, see text. For definitions of terms and meanings of symbols, see text]

Place and [In Selected States] County Subdivision [10,000 or More Persons]	Waterbury town				West Hartford town				
	White	Black	Hispanic origin (of any race)	White, not of Hispanic origin	White	Black	Asian or Pacific Islander	Hispanic origin (of any race)	White, not of Hispanic origin
Occupied housing units	**35 869**	**4 794**	**4 200**	**33 961**	**22 967**	**329**	**487**	**476**	**22 590**
HOUSEHOLDER 65 YEARS AND OVER									
Occupied housing units	**10 542**	**650**	**261**	**10 395**	**8 087**	**50**	**34**	**47**	**8 040**
Owner occupied	6 091	251	19	6 091	6 206	12	17	32	6 174
1-person households	5 057	341	144	4 967	3 580	28	–	22	3 558
Built 1939 or earlier	3 930	314	114	3 880	1 972	7	6	24	1 948
Mean household income in 1989 (dollars)	24 760	17 227	16 013	24 869	43 747	33 367	44 072	52 051	43 699
Female householder, no husband present	4 916	428	68	4 880	3 718	22	–	32	3 686
Lacking complete plumbing facilities	46	–	–	46	5	–	5	–	5
No vehicle available	3 151	314	150	3 079	1 459	18	17	5	1 454
No telephone in unit	146	10	27	137	7	–	–	–	7
1-person households	108	10	18	108	7	–	–	–	7
HOUSEHOLDS BELOW POVERTY LEVEL									
Owner-occupied housing units	**568**	**86**	**42**	**541**	**426**	**6**	**–**	**10**	**416**
Married-couple families	136	64	23	122	97	–	–	10	87
With own children under 18 years	39	54	12	36	36	–	–	–	36
Families with female householder	58	7	19	45	52	–	–	–	52
With own children under 18 years	25	–	10	15	37	–	–	–	37
Householder worked in 1989	97	48	24	73	95	–	–	–	95
With public assistance income	35	15	3	32	11	–	–	–	11
With Social Security income	256	20	9	253	162	–	–	–	162
Built 1939 or earlier	289	39	39	265	138	–	–	10	128
Lacking complete plumbing facilities	–	–	–	–	–	–	–	–	–
No vehicle available	123	15	–	123	65	–	–	–	65
No telephone in unit	9	–	–	9	–	–	–	–	–
1.01 or more persons per room	3	25	3	–	–	–	–	–	–
Renter-occupied housing units	**2 679**	**1 119**	**1 411**	**2 117**	**460**	**33**	**32**	**15**	**455**
Married-couple families	311	72	191	261	65	7	10	5	65
With own children under 18 years	161	22	161	118	29	–	–	5	29
Families with female householder	834	567	970	447	88	26	–	10	83
With own children under 18 years	757	498	895	394	77	18	–	10	72
Householder worked in 1989	558	279	262	470	160	22	–	10	155
With public assistance income	986	579	909	630	145	4	–	5	140
With Social Security income	1 022	317	186	950	124	7	10	–	124
Built 1939 or earlier	896	400	534	628	170	7	22	10	165
Lacking complete plumbing facilities	53	–	27	26	–	–	–	5	–
No vehicle available	1 508	826	978	1 152	188	12	–	–	188
No telephone in unit	472	354	525	309	14	–	–	–	14
1.01 or more persons per room	211	101	270	126	19	–	4	–	19
MEDIAN HOUSEHOLD INCOME IN 1989									
Occupied housing units (dollars)	**31 899**	**21 790**	**19 281**	**32 380**	**49 285**	**30 052**	**60 353**	**45 000**	**49 384**
Owner occupied (dollars)	41 601	36 625	41 328	41 624	57 937	59 693	77 500	55 349	57 974
Renter occupied (dollars)	22 648	20 010	16 820	23 404	31 273	23 375	32 917	37 863	31 079
Specified owner-occupied housing units	**14 792**	**567**	**376**	**14 569**	**15 311**	**93**	**300**	**184**	**15 138**
MORTGAGE STATUS AND SELECTED MONTHLY OWNER COSTS									
With a mortgage	8 437	463	366	8 219	9 273	93	267	172	9 112
Less than $200	–	–	–	–	8	–	–	–	8
$200 to $299	75	11	–	75	38	–	–	–	38
$300 to $399	375	37	–	375	136	–	–	–	136
$400 to $499	661	43	18	652	313	–	–	–	313
$500 to $599	646	63	3	643	553	–	10	13	540
$600 to $699	835	22	33	815	640	–	15	–	640
$700 to $799	725	35	27	706	678	–	11	–	678
$800 to $899	724	25	31	700	649	13	11	15	634
$900 to $999	910	71	18	900	563	–	20	9	554
$1,000 to $1,249	1 772	81	128	1 718	1 463	7	56	39	1 424
$1,250 to $1,499	1 059	32	74	1 009	1 014	18	26	23	991
$1,500 to $1,999	545	23	34	516	1 675	29	83	29	1 657
$2,000 or more	110	20	–	110	1 543	26	35	44	1 499
Median (dollars)	920	888	1 104	916	1 181	1 647	1 351	1 359	1 178
Mean (dollars)	946	934	1 089	941	1 382	1 775	1 475	1 609	1 378
Not mortgaged	6 355	104	10	6 350	6 038	–	33	12	6 026
Less than $100	20	–	–	20	6	–	–	–	6
$100 to $199	363	–	–	363	90	–	–	–	90
$200 to $299	2 579	35	–	2 579	696	–	9	–	696
$300 to $399	2 326	61	5	2 326	2 123	–	6	12	2 111
$400 to $499	753	8	5	748	1 571	–	5	–	1 571
$500 or more	314	–	–	314	1 552	–	13	–	1 552
Median (dollars)	308	318	375	308	406	–	415	343	406
Mean (dollars)	320	320	352	320	446	–	569	339	447
Specified renter-occupied housing units	**16 232**	**3 724**	**3 467**	**14 729**	**5 819**	**220**	**148**	**247**	**5 653**
GROSS RENT									
Less than $100	189	48	39	189	19	–	–	–	19
$100 to $149	594	269	183	537	66	9	–	5	61
$150 to $199	498	147	188	454	46	–	–	–	46
$200 to $249	525	256	95	484	115	–	–	5	115
$250 to $299	709	119	162	666	182	–	5	4	178
$300 to $349	1 183	210	194	1 097	67	14	–	–	67
$350 to $399	1 095	242	274	948	93	–	–	5	88
$400 to $449	1 400	408	474	1 178	155	14	10	5	155
$450 to $499	1 696	245	376	1 512	168	7	–	12	162
$500 to $549	1 627	375	328	1 449	409	10	–	33	383
$550 to $599	1 549	392	393	1 367	452	8	7	9	443
$600 to $649	1 281	273	229	1 182	573	27	10	29	557
$650 to $699	1 072	137	250	954	610	31	22	46	579
$700 to $749	726	276	96	693	570	24	28	7	570
$750 to $999	1 206	251	139	1 148	1 261	44	34	39	1 239
$1,000 or more	291	12	42	285	805	6	32	43	768
No cash rent	591	64	5	586	228	26	–	5	223
Median (dollars)	498	480	465	500	687	663	736	665	688
Mean (dollars)	499	465	466	500	718	638	824	742	716

TIPSII [UPF] GH209 CENSUS90 71580800 07/22/93 9:14 AM MACHINE: C DATA:CENSUS90*H2TIPSDA09. 07/14/93 15:05:23 TAPE: NONE FRAME: 240
TSF:CENSUS90*92. 07/14/93 15:06:19 UTF:CENSUS90*93. 07/14/93 15:06:19 META:CENSUS90*H2TABLES09. 07/14/93 15:22:01

Table 84. **Social and Financial Characteristics of Housing Units by Race and Hispanic Origin of Householder: 1990**—Con.

[Threshold and complementary threshold are 1,000 persons. Data based on sample and subject to sampling variability, see text. For definitions of terms and meanings of symbols, see text]

Place and [In Selected States] County Subdivision [10,000 or More Persons]	West Hartford CDP					West Haven city		
	White	Black	Asian or Pacific Islander	Hispanic origin (of any race)	White, not of Hispanic origin	White	Black	Asian or Pacific Islander
Occupied housing units	**22 967**	**329**	**487**	**476**	**22 590**	**18 414**	**2 389**	**321**
HOUSEHOLDER 65 YEARS AND OVER								
Occupied housing units	**8 087**	**50**	**34**	**47**	**8 040**	**4 891**	**259**	**24**
Owner occupied	6 206	12	17	32	6 174	3 281	145	4
1-person households	3 580	28	–	22	3 558	2 250	109	–
Built 1939 or earlier	1 972	7	6	24	1 948	1 697	–	10
Mean household income in 1989 (dollars)	43 747	33 367	44 072	52 051	43 699	24 968	27 050	36 564
Female householder, no husband present	3 718	22	–	32	3 686	2 243	117	4
Lacking complete plumbing facilities	5	–	5	–	5	21	9	–
No vehicle available	1 459	18	17	5	1 454	1 214	70	10
No telephone in unit	7	–	–	–	7	73	11	10
1-person households	7	–	–	–	7	24	–	–
HOUSEHOLDS BELOW POVERTY LEVEL								
Owner-occupied housing units	**426**	**6**	**–**	**10**	**416**	**301**	**16**	**11**
Married-couple families	97	–	–	10	87	50	–	–
With own children under 18 years	36	–	–	–	36	14	–	–
Families with female householder	52	–	–	–	52	39	8	–
With own children under 18 years	37	–	–	–	37	29	–	–
Householder worked in 1989	95	–	–	–	95	69	–	11
With public assistance income	11	–	–	–	11	16	–	–
With Social Security income	162	–	–	–	162	156	16	–
Built 1939 or earlier	138	–	–	10	128	103	–	–
Lacking complete plumbing facilities	–	–	–	–	–	–	–	–
No vehicle available	65	–	–	–	65	122	–	–
No telephone in unit	–	–	–	–	–	8	–	–
1.01 or more persons per room	–	–	–	–	–	–	–	–
Renter-occupied housing units	**460**	**33**	**32**	**15**	**455**	**904**	**156**	**66**
Married-couple families	65	7	10	5	65	116	–	10
With own children under 18 years	29	–	–	5	29	66	–	10
Families with female householder	88	26	–	10	83	225	103	–
With own children under 18 years	77	18	–	10	72	189	103	–
Householder worked in 1989	160	22	–	10	155	293	85	34
With public assistance income	145	4	–	5	140	202	84	–
With Social Security income	124	7	10	–	124	323	15	–
Built 1939 or earlier	170	7	22	10	165	280	11	13
Lacking complete plumbing facilities	–	–	–	5	–	–	–	–
No vehicle available	188	12	–	–	188	378	135	22
No telephone in unit	14	–	–	–	14	28	29	–
1.01 or more persons per room	19	–	4	–	19	41	–	20
MEDIAN HOUSEHOLD INCOME IN 1989								
Occupied housing units (dollars)	**49 285**	**30 052**	**60 353**	**45 000**	**49 384**	**35 370**	**33 743**	**30 547**
Owner occupied (dollars)	57 937	59 693	77 500	55 349	57 974	42 338	49 262	62 385
Renter occupied (dollars)	31 273	23 375	32 917	37 863	31 079	26 844	28 534	22 731
Specified owner-occupied housing units	**15 311**	**93**	**300**	**184**	**15 138**	**8 604**	**760**	**80**
MORTGAGE STATUS AND SELECTED MONTHLY OWNER COSTS								
With a mortgage	9 273	93	267	172	9 112	5 303	681	69
Less than $200	8	–	–	–	8	–	–	–
$200 to $299	38	–	–	–	38	55	–	–
$300 to $399	136	–	–	–	136	81	7	–
$400 to $499	313	–	–	–	313	348	56	–
$500 to $599	553	–	10	13	540	462	45	–
$600 to $699	640	–	15	–	640	555	21	–
$700 to $799	678	–	11	–	678	441	57	10
$800 to $899	649	13	11	15	634	428	66	4
$900 to $999	563	–	20	9	554	482	28	7
$1,000 to $1,249	1 463	7	56	39	1 424	1 064	221	12
$1,250 to $1,499	1 014	18	26	23	991	911	80	6
$1,500 to $1,999	1 675	29	83	29	1 657	375	79	23
$2,000 or more	1 543	26	35	44	1 499	101	21	7
Median (dollars)	1 181	1 647	1 351	1 359	1 178	946	1 068	1 313
Mean (dollars)	1 382	1 775	1 475	1 609	1 378	998	1 070	1 298
Not mortgaged	6 038	–	33	12	6 026	3 301	79	11
Less than $100	6	–	–	–	6	72	–	–
$100 to $199	90	–	–	–	90	88	10	–
$200 to $299	696	–	9	–	696	650	26	11
$300 to $399	2 123	–	6	12	2 111	1 490	20	–
$400 to $499	1 571	–	5	–	1 571	717	23	–
$500 or more	1 552	–	13	–	1 552	284	–	–
Median (dollars)	406	–	415	343	406	351	309	225
Mean (dollars)	446	–	569	339	447	360	328	213
Specified renter-occupied housing units	**5 819**	**220**	**148**	**247**	**5 653**	**7 490**	**1 489**	**223**
GROSS RENT								
Less than $100	19	–	–	–	19	68	–	–
$100 to $149	66	9	–	5	61	154	24	–
$150 to $199	46	–	–	–	46	164	29	–
$200 to $249	115	–	–	5	115	98	23	–
$250 to $299	182	–	5	4	178	118	–	–
$300 to $349	67	14	–	–	67	60	23	–
$350 to $399	93	–	–	5	88	249	80	–
$400 to $449	155	14	10	5	155	370	57	–
$450 to $499	168	7	–	12	162	393	144	8
$500 to $549	409	10	–	33	383	765	76	11
$550 to $599	452	8	7	9	443	878	187	35
$600 to $649	573	27	10	29	557	976	216	48
$650 to $699	610	31	22	46	579	930	218	19
$700 to $749	570	24	28	7	570	635	109	11
$750 to $999	1 261	44	34	39	1 239	1 033	217	75
$1,000 or more	805	6	32	43	768	416	37	16
No cash rent	228	26	–	5	223	183	49	–
Median (dollars)	687	663	736	665	688	617	618	675
Mean (dollars)	718	638	824	742	716	617	606	724

TIPSII [UPF] GH209 CENSUS90 71580800 07/22/93 9:14 AM MACHINE: C DATA:CENSUS90*H2TIPSDA09. 07/14/93 15:05:23 TAPE: NONE FRAME: 241
TSF:CENSUS90*92. 07/14/93 15:06:19 UTF:CENSUS90*93. 07/14/93 15:06:19 META:CENSUS90*H2TABLES09. 07/14/93 15:22:01

Table 84. **Social and Financial Characteristics of Housing Units by Race and Hispanic Origin of Householder: 1990—** Con.

[Threshold and complementary threshold are 1,000 persons. Data based on sample and subject to sampling variability, see text. For definitions of terms and meanings of symbols, see text]

Place and [In Selected States] County Subdivision [10,000 or More Persons]	West Haven city—Con.		West Haven town				
	Hispanic origin (of any race)	White, not of Hispanic origin	White	Black	Asian or Pacific Islander	Hispanic origin (of any race)	White, not of Hispanic origin
Occupied housing units	**515**	**18 046**	**18 414**	**2 389**	**321**	**515**	**18 046**
HOUSEHOLDER 65 YEARS AND OVER							
Occupied housing units	**64**	**4 847**	**4 891**	**259**	**24**	**64**	**4 847**
Owner occupied	36	3 245	3 281	145	4	36	3 245
1-person households	30	2 220	2 250	109	–	30	2 220
Built 1939 or earlier	14	1 683	1 697	–	10	14	1 683
Mean household income in 1989 (dollars)	17 710	25 080	24 968	27 050	36 564	17 710	25 080
Female householder, no husband present	30	2 213	2 243	117	4	30	2 213
Lacking complete plumbing facilities	–	21	21	9	–	–	21
No vehicle available	30	1 184	1 214	70	10	30	1 184
No telephone in unit	–	73	73	11	10	–	73
1-person households	–	24	24	–	–	–	24
HOUSEHOLDS BELOW POVERTY LEVEL							
Owner-occupied housing units	**22**	**279**	**301**	**16**	**11**	**22**	**279**
Married-couple families	–	50	50	–	–	–	50
With own children under 18 years	–	14	14	–	–	–	14
Families with female householder	–	39	39	8	–	–	39
With own children under 18 years	–	29	29	–	–	–	29
Householder worked in 1989	–	69	69	–	11	–	69
With public assistance income	–	16	16	–	–	–	16
With Social Security income	22	134	156	16	–	22	134
Built 1939 or earlier	–	103	103	–	–	–	103
Lacking complete plumbing facilities	–	–	–	–	–	–	–
No vehicle available	22	100	122	–	–	22	100
No telephone in unit	–	8	8	–	–	–	8
1.01 or more persons per room	–	–	–	–	–	–	–
Renter-occupied housing units	**51**	**853**	**904**	**156**	**66**	**51**	**853**
Married-couple families	29	87	116	–	10	29	87
With own children under 18 years	29	37	66	–	10	29	37
Families with female householder	15	210	225	103	–	15	210
With own children under 18 years	15	174	189	103	–	15	174
Householder worked in 1989	20	273	293	85	34	20	273
With public assistance income	24	178	202	84	–	24	178
With Social Security income	–	323	323	15	–	–	323
Built 1939 or earlier	8	272	280	11	13	8	272
Lacking complete plumbing facilities	–	–	–	–	–	–	–
No vehicle available	–	378	378	135	22	–	378
No telephone in unit	–	28	28	29	–	–	28
1.01 or more persons per room	29	12	41	–	20	29	12
MEDIAN HOUSEHOLD INCOME IN 1989							
Occupied housing units (dollars)	**33 107**	**35 437**	**35 370**	**33 743**	**30 547**	**33 107**	**35 437**
Owner occupied (dollars)	37 375	42 460	42 338	49 262	62 385	37 375	42 460
Renter occupied (dollars)	28 267	26 905	26 844	28 534	22 731	28 267	26 905
Specified owner-occupied housing units	**118**	**8 494**	**8 604**	**760**	**80**	**118**	**8 494**
MORTGAGE STATUS AND SELECTED MONTHLY OWNER COSTS							
With a mortgage	112	5 199	5 303	681	69	112	5 199
Less than $200	–	–	–	–	–	–	–
$200 to $299	7	48	55	–	–	7	48
$300 to $399	–	81	81	7	–	–	81
$400 to $499	10	338	348	56	–	10	338
$500 to $599	–	462	462	45	–	–	462
$600 to $699	9	546	555	21	–	9	546
$700 to $799	–	441	441	57	10	–	441
$800 to $899	8	420	428	66	4	8	420
$900 to $999	–	482	482	28	7	–	482
$1,000 to $1,249	24	1 040	1 064	221	12	24	1 040
$1,250 to $1,499	17	902	911	80	6	17	902
$1,500 to $1,999	28	347	375	79	23	28	347
$2,000 or more	9	92	101	21	7	9	92
Median (dollars)	1 229	943	946	1 068	1 313	1 229	943
Mean (dollars)	1 252	993	998	1 070	1 298	1 252	993
Not mortgaged	6	3 295	3 301	79	11	6	3 295
Less than $100	–	72	72	–	–	–	72
$100 to $199	–	88	88	10	–	–	88
$200 to $299	–	650	650	26	11	–	650
$300 to $399	6	1 484	1 490	20	–	6	1 484
$400 to $499	–	717	717	23	–	–	717
$500 or more	–	284	284	–	–	–	284
Median (dollars)	375	350	351	309	225	375	350
Mean (dollars)	376	360	360	328	213	376	360
Specified renter-occupied housing units	**327**	**7 302**	**7 490**	**1 489**	**223**	**327**	**7 302**
GROSS RENT							
Less than $100	–	68	68	–	–	–	68
$100 to $149	–	154	154	24	–	–	154
$150 to $199	–	164	164	29	–	–	164
$200 to $249	–	98	98	23	–	–	98
$250 to $299	–	118	118	–	–	–	118
$300 to $349	–	60	60	23	–	–	60
$350 to $399	9	240	249	80	–	9	240
$400 to $449	20	370	370	57	–	20	370
$450 to $499	–	393	393	144	8	–	393
$500 to $549	40	740	765	76	11	40	740
$550 to $599	25	853	878	187	35	25	853
$600 to $649	59	951	976	216	48	59	951
$650 to $699	45	915	930	218	19	45	915
$700 to $749	75	573	635	109	11	75	573
$750 to $999	42	1 006	1 033	217	75	42	1 006
$1,000 or more	12	416	416	37	16	12	416
No cash rent	–	183	183	49	–	–	183
Median (dollars)	662	616	617	618	675	662	616
Mean (dollars)	665	615	617	606	724	665	615

TIPSII [UPF] GH209 CENSUS90 71580800 07/22/93 9:14 AM MACHINE: C DATA:CENSUS90*H2TIPSDA09. 07/14/93 15:05:23 TAPE: NONE FRAME: 242
TSF:CENSUS90*92. 07/14/93 15:06:19 UTF:CENSUS90*93. 07/14/93 15:06:19 META:CENSUS90*H2TABLES09. 07/14/93 15:22:01

Table 84. **Social and Financial Characteristics of Housing Units by Race and Hispanic Origin of Householder: 1990**—Con.

[Threshold and complementary threshold are 1,000 persons. Data based on sample and subject to sampling variability, see text. For definitions of terms and meanings of symbols, see text]

Place and [In Selected States] County Subdivision [10,000 or More Persons]	Willimantic CDP			Windham town			Windsor town		Milford city
	White	Hispanic origin (of any race)	White, not of Hispanic origin	White	Hispanic origin (of any race)	White, not of Hispanic origin	White	Black	White
Occupied housing units	**4 924**	**637**	**4 668**	**7 416**	**911**	**6 973**	**8 176**	**1 372**	**18 383**
HOUSEHOLDER 65 YEARS AND OVER									
Occupied housing units	**1 323**	**46**	**1 307**	**1 823**	**46**	**1 807**	**2 023**	**86**	**4 418**
Owner occupied	626	10	626	1 061	10	1 061	1 666	86	3 519
1-person households	756	16	740	934	16	918	752	13	1 910
Built 1939 or earlier	506	20	506	664	20	664	503	14	1 063
Mean household income in 1989 (dollars)	24 300	11 151	24 527	24 867	11 151	25 036	32 669	42 939	31 742
Female householder, no husband present	714	16	698	919	16	903	716	15	1 986
Lacking complete plumbing facilities	8	–	8	8	–	8	–	–	15
No vehicle available	448	30	432	512	30	496	223	–	711
No telephone in unit	29	–	29	29	–	29	–	–	15
1-person households	22	–	22	22	–	22	–	–	13
HOUSEHOLDS BELOW POVERTY LEVEL									
Owner-occupied housing units	**68**	**–**	**68**	**119**	**–**	**119**	**113**	**14**	**365**
Married-couple families	6	–	6	22	–	22	21	–	58
With own children under 18 years	–	–	–	16	–	16	6	–	30
Families with female householder	6	–	6	22	–	22	–	6	78
With own children under 18 years	6	–	6	22	–	22	–	6	43
Householder worked in 1989	14	–	14	30	–	30	18	6	89
With public assistance income	8	–	8	8	–	8	7	–	32
With Social Security income	28	–	28	47	–	47	49	–	175
Built 1939 or earlier	30	–	30	38	–	38	16	–	85
Lacking complete plumbing facilities	–	–	–	–	–	–	–	–	–
No vehicle available	30	–	30	47	–	47	7	–	89
No telephone in unit	8	–	8	8	–	8	–	–	–
1.01 or more persons per room	–	–	–	–	–	–	–	–	3
Renter-occupied housing units	**617**	**239**	**527**	**789**	**385**	**598**	**121**	**26**	**372**
Married-couple families	24	26	8	70	51	29	23	–	28
With own children under 18 years	16	26	–	57	51	16	15	–	19
Families with female householder	211	177	153	316	288	182	20	6	141
With own children under 18 years	199	159	141	282	252	158	13	6	134
Householder worked in 1989	185	70	166	244	106	193	37	20	137
With public assistance income	252	175	199	336	271	226	16	16	84
With Social Security income	198	25	179	216	33	189	54	10	98
Built 1939 or earlier	222	135	177	240	153	187	44	–	96
Lacking complete plumbing facilities	15	15	–	15	15	–	–	–	7
No vehicle available	325	169	258	418	270	272	48	6	110
No telephone in unit	128	91	89	201	168	101	6	–	32
1.01 or more persons per room	39	23	25	76	38	53	–	–	22
MEDIAN HOUSEHOLD INCOME IN 1989									
Occupied housing units (dollars)	**27 488**	**19 609**	**27 706**	**30 123**	**15 966**	**30 664**	**48 958**	**52 151**	**43 490**
Owner occupied (dollars)	40 826	31 346	41 060	40 845	32 212	41 100	52 342	56 096	47 953
Renter occupied (dollars)	20 114	15 903	20 179	20 390	12 454	20 836	34 473	35 938	33 184
Specified owner-occupied housing units	**1 563**	**45**	**1 529**	**2 843**	**66**	**2 788**	**5 889**	**1 050**	**12 245**
MORTGAGE STATUS AND SELECTED MONTHLY OWNER COSTS									
With a mortgage	980	45	946	1 754	51	1 714	3 993	1 014	8 371
Less than $200	–	–	–	–	–	–	–	–	–
$200 to $299	–	–	–	–	–	–	7	–	59
$300 to $399	90	–	90	117	–	117	111	–	178
$400 to $499	71	–	71	134	–	134	228	32	590
$500 to $599	100	–	100	180	–	180	209	57	698
$600 to $699	67	–	67	155	–	155	228	88	686
$700 to $799	45	12	33	125	12	113	317	72	675
$800 to $899	109	–	109	184	–	184	317	52	593
$900 to $999	117	–	117	206	–	206	262	56	634
$1,000 to $1,249	242	29	220	404	35	376	861	221	1 325
$1,250 to $1,499	84	4	84	140	4	140	664	227	1 277
$1,500 to $1,999	55	–	55	101	–	101	567	136	1 175
$2,000 or more	–	–	–	8	–	8	222	73	481
Median (dollars)	907	1 091	903	893	1 096	889	1 092	1 170	1 014
Mean (dollars)	897	1 038	893	900	1 057	897	1 150	1 191	1 104
Not mortgaged	583	–	583	1 089	15	1 074	1 896	36	3 874
Less than $100	–	–	–	–	–	–	13	–	3
$100 to $199	79	–	79	212	–	212	124	5	162
$200 to $299	296	–	296	501	15	486	1 000	23	967
$300 to $399	131	–	131	269	–	269	605	8	1 741
$400 to $499	35	–	35	53	–	53	137	–	662
$500 or more	42	–	42	54	–	54	17	–	339
Median (dollars)	271	–	271	267	275	266	284	274	347
Mean (dollars)	296	–	296	282	252	282	293	264	355
Specified renter-occupied housing units	**2 882**	**579**	**2 667**	**3 474**	**832**	**3 093**	**1 652**	**266**	**4 286**
GROSS RENT									
Less than $100	24	–	24	24	–	24	27	–	32
$100 to $149	157	62	137	267	190	149	33	–	136
$150 to $199	98	29	87	128	57	110	43	–	84
$200 to $249	136	21	129	146	30	139	20	15	84
$250 to $299	144	38	128	144	38	128	20	–	98
$300 to $349	199	36	179	217	40	197	26	–	60
$350 to $399	271	27	268	277	31	274	38	–	70
$400 to $449	278	24	272	317	28	311	45	10	117
$450 to $499	323	45	314	399	64	380	55	6	123
$500 to $549	468	106	426	551	126	489	94	5	114
$550 to $599	183	52	169	200	58	186	63	13	216
$600 to $649	170	23	166	256	42	233	160	17	229
$650 to $699	103	61	70	103	61	70	138	32	337
$700 to $749	84	13	78	96	25	78	150	13	415
$750 to $999	138	35	121	190	35	173	417	112	1 268
$1,000 or more	70	7	63	70	7	63	207	43	742
No cash rent	36	–	36	89	–	89	116	–	161
Median (dollars)	467	504	463	470	452	470	702	799	744
Mean (dollars)	467	460	466	464	405	472	703	766	743

TIPSII [UPF] GH209 CENSUS90 71580800 07/22/93 9:14 AM MACHINE: C DATA:CENSUS90*H2TIPSDA09. 07/14/93 15:05:23 TAPE: NONE FRAME: 243
TSF:CENSUS90*92. 07/14/93 15:06:19 UTF:CENSUS90*93. 07/14/93 15:06:19 META:CENSUS90*H2TABLES09. 07/14/93 15:22:01

Table 85. Household Income Characteristics of Housing Units by Race and Hispanic Origin of Householder: 1990

[Threshold and complementary threshold are 1,000 persons. Data based on sample and subject to sampling variability, see text. For definitions of terms and meanings of symbols, see text]

Place and [In Selected States] County Subdivision [10,000 or More Persons]	Ansonia city		Ansonia town		Bloomfield town		Bridgeport city		
	White	Black	White	Black	White	Black	White	Black	Asian or Pacific Islander
Specified owner-occupied housing units	**2 940**	**77**	**2 940**	**77**	**3 188**	**1 969**	**10 291**	**2 218**	**168**
HOUSEHOLD INCOME IN 1989 BY SELECTED MONTHLY OWNER COSTS AS A PERCENTAGE OF HOUSEHOLD INCOME IN 1989									
All income levels	2 940	77	2 940	77	3 188	1 969	10 291	2 218	168
Less than 10 percent	542	21	542	21	728	100	1 343	202	–
10 to 14 percent	489	18	489	18	680	272	1 651	237	4
15 to 19 percent	377	9	377	9	492	291	1 498	217	7
20 to 24 percent	518	–	518	–	379	377	1 495	277	26
25 to 29 percent	324	15	324	15	233	298	978	289	50
30 to 34 percent	227	8	227	8	237	193	815	221	12
35 to 49 percent	259	6	259	6	206	260	1 354	367	58
50 percent or more	176	–	176	–	228	171	1 123	357	11
Not computed	28	–	28	–	5	7	34	51	–
Median	20.5	14.9	20.5	14.9	16.9	24.2	22.1	27.6	29.7
Less than $20,000	607	–	607	–	346	181	2 010	376	5
Less than 20 percent	111	–	111	–	59	15	136	11	–
20 to 24 percent	138	–	138	–	49	7	203	12	–
25 to 29 percent	67	–	67	–	34	25	172	18	–
30 to 34 percent	70	–	70	–	15	12	202	–	–
35 percent or more	193	–	193	–	184	115	1 263	284	5
Not computed	28	–	28	–	5	7	34	51	–
Median	28.0	–	28.0	–	40.6	43.8	41.9	50.0+	50.0+
$20,000 to $34,999	532	15	532	15	447	269	1 986	377	41
Less than 20 percent	251	–	251	–	196	86	709	54	–
20 to 24 percent	89	–	89	–	57	29	364	56	5
25 to 29 percent	45	15	45	15	15	25	145	10	7
30 to 34 percent	30	–	30	–	47	34	150	38	5
35 percent or more	117	–	117	–	132	95	618	219	24
Not computed	–	–	–	–	–	–	–	–	–
Median	20.8	27.5	20.8	27.5	22.4	28.9	23.9	37.9	35.7
$35,000 to $49,999	561	18	561	18	571	446	1 998	455	50
Less than 20 percent	304	12	304	12	385	126	973	98	4
20 to 24 percent	79	–	79	–	42	53	282	38	–
25 to 29 percent	50	–	50	–	30	66	200	106	17
30 to 34 percent	50	–	50	–	57	66	151	50	7
35 percent or more	78	6	78	6	57	135	392	163	22
Not computed	–	–	–	–	–	–	–	–	–
Median	17.3	13.8	17.3	13.8	15.0	28.3	20.5	29.3	32.9
$50,000 or more	1 240	44	1 240	44	1 824	1 073	4 297	1 010	72
Less than 20 percent	742	36	742	36	1 260	436	2 674	493	7
20 to 24 percent	212	–	212	–	231	288	646	171	21
25 to 29 percent	162	–	162	–	154	182	461	155	26
30 to 34 percent	77	8	77	8	118	81	312	133	–
35 percent or more	47	–	47	–	61	86	204	58	18
Not computed	–	–	–	–	–	–	–	–	–
Median	15.9	10.8	15.9	10.8	13.6	21.7	15.9	20.4	26.5
Specified renter-occupied housing units	**2 579**	**425**	**2 579**	**425**	**1 176**	**428**	**16 484**	**8 066**	**534**
HOUSEHOLD INCOME IN 1989 BY GROSS RENT AS A PERCENTAGE OF HOUSEHOLD INCOME IN 1989									
All income levels	2 579	425	2 579	425	1 176	428	16 484	8 066	534
Less than 10 percent	115	44	115	44	32	–	485	255	4
10 to 14 percent	343	18	343	18	91	46	1 374	783	105
15 to 19 percent	484	67	484	67	137	74	2 065	846	81
20 to 24 percent	440	51	440	51	175	38	1 989	1 029	57
25 to 29 percent	160	61	160	61	161	59	2 051	987	34
30 to 34 percent	266	40	266	40	141	41	1 418	767	29
35 to 49 percent	359	40	359	40	175	58	2 483	1 379	67
50 percent or more	302	74	302	74	194	89	3 931	1 713	112
Not computed	110	30	110	30	70	23	688	307	45
Median	23.3	26.4	23.3	26.4	28.7	28.8	29.8	29.9	24.8
Less than $10,000	472	157	472	157	298	136	4 294	2 198	115
Less than 20 percent	34	–	34	–	–	7	94	124	–
20 to 24 percent	32	29	32	29	31	7	171	117	–
25 to 29 percent	19	23	19	23	68	12	354	183	–
30 to 34 percent	53	21	53	21	49	18	295	169	10
35 percent or more	296	67	296	67	121	76	2 951	1 314	60
Not computed	38	17	38	17	29	16	429	291	45
Median	47.6	34.3	47.6	34.3	33.6	39.4	50.0+	50.0+	50.0+
$10,000 to $19,999	405	79	405	79	207	54	3 425	1 843	86
Less than 20 percent	28	8	28	8	6	–	216	204	11
20 to 24 percent	16	9	16	9	13	–	103	77	–
25 to 29 percent	27	15	27	15	39	6	390	181	–
30 to 34 percent	66	–	66	–	35	–	210	140	–
35 percent or more	248	47	248	47	103	48	2 437	1 241	75
Not computed	20	–	20	–	11	–	69	–	–
Median	40.5	38.8	40.5	38.8	36.7	50.0+	44.4	39.6	48.5
$20,000 to $34,999	786	115	786	115	264	88	4 383	2 102	152
Less than 20 percent	259	60	259	60	34	31	616	323	30
20 to 24 percent	181	13	181	13	32	19	873	444	34
25 to 29 percent	77	23	77	23	21	11	1 064	396	25
30 to 34 percent	127	19	127	19	30	8	766	421	19
35 percent or more	117	–	117	–	135	19	959	511	44
Not computed	25	–	25	–	12	–	105	7	–
Median	23.4	19.6	23.4	19.6	35.7	23.4	28.1	28.5	27.4
$35,000 or more	916	74	916	74	407	150	4 382	1 923	181
Less than 20 percent	621	61	621	61	220	82	2 998	1 233	149
20 to 24 percent	211	–	211	–	99	12	842	391	23
25 to 29 percent	37	–	37	–	33	30	243	227	9
30 to 34 percent	20	–	20	–	27	15	147	37	–
35 percent or more	–	–	–	–	10	4	67	26	–
Not computed	27	13	27	13	18	7	85	9	–
Median	16.2	15.4	16.2	15.4	18.9	18.8	17.2	17.5	14.6

TIPSII [UPF] GH209 CENSUS90 71580800 07/22/93 9:14 AM MACHINE: C DATA:CENSUS90*H2TIPSDA09. 07/14/93 15:05:23 TAPE: NONE FRAME: 244
TSF:CENSUS90*92. 07/14/93 15:06:19 UTF:CENSUS90*93. 07/14/93 15:06:19 META:CENSUS90*H2TABLES09. 07/14/93 15:22:01

Table 85. **Household Income Characteristics of Housing Units by Race and Hispanic Origin of Householder: 1990—Con.**

[Threshold and complementary threshold are 1,000 persons. Data based on sample and subject to sampling variability, see text. For definitions of terms and meanings of symbols, see text]

Place and [In Selected States] County Subdivision [10,000 or More Persons]	Bridgeport city—Con.		Bridgeport town					Bristol city	
	Hispanic origin (of any race)	White, not of Hispanic origin	White	Black	Asian or Pacific Islander	Hispanic origin (of any race)	White, not of Hispanic origin	White	Black
Specified owner-occupied housing units	**1 158**	**9 581**	**10 291**	**2 218**	**168**	**1 158**	**9 581**	**12 137**	**112**
HOUSEHOLD INCOME IN 1989 BY SELECTED MONTHLY OWNER COSTS AS A PERCENTAGE OF HOUSEHOLD INCOME IN 1989									
All income levels	1 158	9 581	10 291	2 218	168	1 158	9 581	12 137	112
Less than 10 percent	59	1 293	1 343	202	–	59	1 293	2 206	12
10 to 14 percent	169	1 581	1 651	237	4	169	1 581	1 998	10
15 to 19 percent	164	1 386	1 498	217	7	164	1 386	1 765	29
20 to 24 percent	188	1 396	1 495	277	26	188	1 396	1 694	22
25 to 29 percent	156	886	978	289	50	156	886	1 314	13
30 to 34 percent	103	735	815	221	12	103	735	1 025	7
35 to 49 percent	184	1 218	1 354	367	58	184	1 218	1 351	7
50 percent or more	127	1 052	1 123	357	11	127	1 052	759	12
Not computed	8	34	34	51	–	8	34	25	–
Median	24.9	21.8	22.1	27.6	29.7	24.9	21.8	20.3	21.1
Less than $20,000	94	1 951	2 010	376	5	94	1 951	1 522	12
Less than 20 percent	5	136	136	11	–	5	136	205	–
20 to 24 percent	–	203	203	12	–	–	203	258	–
25 to 29 percent	6	166	172	18	–	6	166	201	–
30 to 34 percent	7	195	202	–	–	7	195	155	–
35 percent or more	68	1 217	1 263	284	5	68	1 217	678	12
Not computed	8	34	34	51	–	8	34	25	–
Median	50.0+	41.4	41.9	50.0+	50.0+	50.0+	41.4	32.7	50.0+
$20,000 to $34,999	222	1 846	1 986	377	41	222	1 846	2 182	–
Less than 20 percent	31	698	709	54	–	31	698	1 039	–
20 to 24 percent	27	347	364	56	5	27	347	147	–
25 to 29 percent	30	127	145	10	7	30	127	186	–
30 to 34 percent	20	130	150	38	5	20	130	185	–
35 percent or more	114	544	618	219	24	114	544	625	–
Not computed	–	–	–	–	–	–	–	–	–
Median	35.6	23.2	23.9	37.9	35.7	35.6	23.2	21.8	–
$35,000 to $49,999	278	1 835	1 998	455	50	278	1 835	2 692	33
Less than 20 percent	88	941	973	98	4	88	941	1 120	19
20 to 24 percent	48	253	282	38	–	48	253	360	–
25 to 29 percent	26	189	200	106	17	26	189	301	7
30 to 34 percent	46	124	151	50	7	46	124	366	–
35 percent or more	70	328	392	163	22	70	328	545	7
Not computed	–	–	–	–	–	–	–	–	–
Median	25.6	19.6	20.5	29.3	32.9	25.6	19.6	23.1	13.2
$50,000 or more	564	3 949	4 297	1 010	72	564	3 949	5 741	67
Less than 20 percent	268	2 485	2 674	493	7	268	2 485	3 605	32
20 to 24 percent	113	593	646	171	21	113	593	929	22
25 to 29 percent	94	404	461	155	26	94	404	626	6
30 to 34 percent	30	286	312	133	–	30	286	319	7
35 percent or more	59	181	204	58	18	59	181	262	–
Not computed	–	–	–	–	–	–	–	–	–
Median	20.6	15.4	15.9	20.4	26.5	20.6	15.4	16.2	20.3
Specified renter-occupied housing units	**8 210**	**12 571**	**16 484**	**8 066**	**534**	**8 210**	**12 571**	**8 530**	**240**
HOUSEHOLD INCOME IN 1989 BY GROSS RENT AS A PERCENTAGE OF HOUSEHOLD INCOME IN 1989									
All income levels	8 210	12 571	16 484	8 066	534	8 210	12 571	8 530	240
Less than 10 percent	263	355	485	255	4	263	355	281	9
10 to 14 percent	619	1 066	1 374	783	105	619	1 066	1 063	38
15 to 19 percent	718	1 731	2 065	846	81	718	1 731	1 418	54
20 to 24 percent	923	1 537	1 989	1 029	57	923	1 537	1 477	23
25 to 29 percent	698	1 804	2 051	987	34	698	1 804	1 268	52
30 to 34 percent	618	1 220	1 418	767	29	618	1 220	777	14
35 to 49 percent	1 307	1 761	2 483	1 379	67	1 307	1 761	1 027	32
50 percent or more	2 769	2 510	3 931	1 713	112	2 769	2 510	949	18
Not computed	295	587	688	307	45	295	587	270	–
Median	36.1	28.6	29.8	29.9	24.8	36.1	28.6	24.6	24.1
Less than $10,000	2 839	2 852	4 294	2 198	115	2 839	2 852	1 474	37
Less than 20 percent	55	64	94	124	–	55	64	17	–
20 to 24 percent	95	131	171	117	–	95	131	92	5
25 to 29 percent	57	330	354	183	–	57	330	295	6
30 to 34 percent	130	243	295	169	10	130	243	86	3
35 percent or more	2 222	1 746	2 951	1 314	60	2 222	1 746	837	23
Not computed	280	338	429	291	45	280	338	147	–
Median	50.0+	50.0+	50.0+	50.0+	50.0+	50.0+	50.0+	46.0	39.5
$10,000 to $19,999	1 869	2 465	3 425	1 843	86	1 869	2 465	1 568	45
Less than 20 percent	254	81	216	204	11	254	81	137	10
20 to 24 percent	46	74	103	77	–	46	74	62	7
25 to 29 percent	85	364	390	181	–	85	364	207	19
30 to 34 percent	53	194	210	140	–	53	194	258	–
35 percent or more	1 431	1 683	2 437	1 241	75	1 431	1 683	867	9
Not computed	–	69	69	–	–	–	69	37	–
Median	45.6	44.5	44.4	39.6	48.5	45.6	44.5	37.7	26.4
$20,000 to $34,999	1 856	3 589	4 383	2 102	152	1 856	3 589	2 606	79
Less than 20 percent	224	501	616	323	30	224	501	523	25
20 to 24 percent	380	684	873	444	34	380	684	803	6
25 to 29 percent	442	876	1 064	396	25	442	876	576	19
30 to 34 percent	385	654	766	421	19	385	654	381	11
35 percent or more	414	775	959	511	44	414	775	272	18
Not computed	11	99	105	7	–	11	99	51	–
Median	28.6	28.2	28.1	28.5	27.4	28.6	28.2	24.7	27.2
$35,000 or more	1 646	3 665	4 382	1 923	181	1 646	3 665	2 882	79
Less than 20 percent	1 067	2 506	2 998	1 233	149	1 067	2 506	2 085	66
20 to 24 percent	402	648	842	391	23	402	648	520	5
25 to 29 percent	114	234	243	227	9	114	234	190	8
30 to 34 percent	50	129	147	37	–	50	129	52	–
35 percent or more	9	67	67	26	–	9	67	–	–
Not computed	4	81	85	9	–	4	81	35	–
Median	17.6	17.3	17.2	17.5	14.6	17.6	17.3	16.6	16.4

TIPSII [UPF] GH209 CENSUS90 71580800 07/22/93 9:14 AM MACHINE: C DATA:CENSUS90*H2TIPSDA09. 07/14/93 15:05:23 TAPE: NONE FRAME: 245
TSF:CENSUS90*92. 07/14/93 15:06:19 UTF:CENSUS90*93. 07/14/93 15:06:19 META:CENSUS90*H2TABLES09. 07/14/93 15:22:01

Table 85. **Household Income Characteristics of Housing Units by Race and Hispanic Origin of Householder: 1990—Con.**

[Threshold and complementary threshold are 1,000 persons. Data based on sample and subject to sampling variability, see text. For definitions of terms and meanings of symbols, see text]

Place and [In Selected States] County Subdivision [10,000 or More Persons]	Bristol city—Con.		Bristol town				Central Manchester CDP		Cheshire town	
	Hispanic origin (of any race)	White, not of Hispanic origin	White	Black	Hispanic origin (of any race)	White, not of Hispanic origin	White	Black	White	Black
Specified owner-occupied housing units	**116**	**12 062**	**12 137**	**112**	**116**	**12 062**	**5 926**	**38**	**6 071**	**48**
HOUSEHOLD INCOME IN 1989 BY SELECTED MONTHLY OWNER COSTS AS A PERCENTAGE OF HOUSEHOLD INCOME IN 1989										
All income levels	116	12 062	12 137	112	116	12 062	5 926	38	6 071	48
Less than 10 percent	8	2 198	2 206	12	8	2 198	1 227	–	936	–
10 to 14 percent	17	1 984	1 998	10	17	1 984	1 106	–	942	10
15 to 19 percent	16	1 749	1 765	29	16	1 749	1 021	6	1 121	24
20 to 24 percent	26	1 679	1 694	22	26	1 679	719	7	771	–
25 to 29 percent	–	1 314	1 314	13	–	1 314	634	12	691	6
30 to 34 percent	25	1 019	1 025	7	25	1 019	402	13	527	–
35 to 49 percent	14	1 345	1 351	7	14	1 345	539	–	672	–
50 percent or more	10	749	759	12	10	749	256	–	382	8
Not computed	–	25	25	–	–	25	22	–	29	–
Median	23.3	20.3	20.3	21.1	23.3	20.3	18.0	27.5	20.1	17.9
Less than $20,000	10	1 512	1 522	12	10	1 512	825	–	456	7
Less than 20 percent	–	205	205	–	–	205	188	–	61	7
20 to 24 percent	–	258	258	–	–	258	105	–	16	–
25 to 29 percent	–	201	201	–	–	201	99	–	36	–
30 to 34 percent	–	155	155	–	–	155	68	–	25	–
35 percent or more	10	668	678	12	10	668	350	–	289	–
Not computed	–	25	25	–	–	25	15	–	29	–
Median	50.0+	32.6	32.7	50.0+	50.0+	32.6	31.0	–	43.2	17.5
$20,000 to $34,999	6	2 176	2 182	–	6	2 176	1 211	–	730	18
Less than 20 percent	–	1 039	1 039	–	–	1 039	820	–	317	10
20 to 24 percent	–	147	147	–	–	147	102	–	96	–
25 to 29 percent	–	186	186	–	–	186	53	–	47	–
30 to 34 percent	–	185	185	–	–	185	52	–	70	–
35 percent or more	6	619	625	–	6	619	184	–	200	8
Not computed	–	–	–	–	–	–	–	–	–	–
Median	45.0	21.7	21.8	–	45.0	21.7	16.9	–	22.5	19.5
$35,000 to $49,999	25	2 686	2 692	33	25	2 686	1 467	6	895	–
Less than 20 percent	–	1 120	1 120	19	–	1 120	707	–	336	–
20 to 24 percent	11	360	360	–	11	360	202	–	83	–
25 to 29 percent	–	301	301	7	–	301	189	–	104	–
30 to 34 percent	6	360	366	–	6	360	148	6	120	–
35 percent or more	8	545	545	7	8	545	214	–	252	–
Not computed	–	–	–	–	–	–	7	–	–	–
Median	31.3	23.1	23.1	13.2	31.3	23.1	20.6	32.5	26.4	–
$50,000 or more	75	5 688	5 741	67	75	5 688	2 423	32	3 990	23
Less than 20 percent	41	3 567	3 605	32	41	3 567	1 639	6	2 285	17
20 to 24 percent	15	914	929	22	15	914	310	7	576	–
25 to 29 percent	–	626	626	6	–	626	293	12	504	6
30 to 34 percent	19	319	319	7	19	319	134	7	312	–
35 percent or more	–	262	262	–	–	262	47	–	313	–
Not computed	–	–	–	–	–	–	–	–	–	–
Median	18.9	16.2	16.2	20.3	18.9	16.2	14.7	26.3	18.1	16.1
Specified renter-occupied housing units	**304**	**8 380**	**8 530**	**240**	**304**	**8 380**	**5 223**	**322**	**1 171**	**–**
HOUSEHOLD INCOME IN 1989 BY GROSS RENT AS A PERCENTAGE OF HOUSEHOLD INCOME IN 1989										
All income levels	304	8 380	8 530	240	304	8 380	5 223	322	1 171	–
Less than 10 percent	7	274	281	9	7	274	114	–	18	–
10 to 14 percent	57	1 028	1 063	38	57	1 028	421	28	47	–
15 to 19 percent	48	1 402	1 418	54	48	1 402	932	82	246	–
20 to 24 percent	33	1 464	1 477	23	33	1 464	799	47	144	–
25 to 29 percent	56	1 248	1 268	52	56	1 248	822	17	214	–
30 to 34 percent	17	765	777	14	17	765	593	37	156	–
35 to 49 percent	39	1 010	1 027	32	39	1 010	589	56	106	–
50 percent or more	44	922	949	18	44	922	789	55	165	–
Not computed	3	267	270	–	3	267	164	–	75	–
Median	25.5	24.6	24.6	24.1	25.5	24.6	26.6	26.2	27.2	–
Less than $10,000	76	1 427	1 474	37	76	1 427	698	33	232	–
Less than 20 percent	–	17	17	–	–	17	8	–	13	–
20 to 24 percent	5	92	92	5	5	92	31	3	31	–
25 to 29 percent	17	288	295	6	17	288	60	–	32	–
30 to 34 percent	8	78	86	3	8	78	14	–	40	–
35 percent or more	43	808	837	23	43	808	506	30	106	–
Not computed	3	144	147	–	3	144	79	–	10	–
Median	40.6	46.0	46.0	39.5	40.6	46.0	50.0+	50.0+	34.4	–
$10,000 to $19,999	77	1 530	1 568	45	77	1 530	831	62	132	–
Less than 20 percent	7	130	137	10	7	130	–	–	–	–
20 to 24 percent	16	53	62	7	16	53	43	–	–	–
25 to 29 percent	12	204	207	19	12	204	83	–	14	–
30 to 34 percent	9	254	258	–	9	254	83	6	–	–
35 percent or more	33	852	867	9	33	852	585	56	90	–
Not computed	–	37	37	–	–	37	37	–	28	–
Median	31.9	38.0	37.7	26.4	31.9	38.0	46.6	45.9	50.0	–
$20,000 to $34,999	62	2 584	2 606	79	62	2 584	1 685	60	331	–
Less than 20 percent	24	515	523	25	24	515	202	–	48	–
20 to 24 percent	4	799	803	6	4	799	279	–	30	–
25 to 29 percent	27	566	576	19	27	566	509	17	93	–
30 to 34 percent	–	381	381	11	–	381	408	18	83	–
35 percent or more	7	272	272	18	7	272	263	25	62	–
Not computed	–	51	51	–	–	51	24	–	15	–
Median	25.6	24.7	24.7	27.2	25.6	24.7	28.4	33.6	29.3	–
$35,000 or more	89	2 839	2 882	79	89	2 839	2 009	167	476	–
Less than 20 percent	81	2 042	2 085	66	81	2 042	1 257	110	250	–
20 to 24 percent	8	520	520	5	8	520	446	44	83	–
25 to 29 percent	–	190	190	8	–	190	170	–	75	–
30 to 34 percent	–	52	52	–	–	52	88	13	33	–
35 percent or more	–	–	–	–	–	–	24	–	13	–
Not computed	–	35	35	–	–	35	24	–	22	–
Median	13.8	16.6	16.6	16.4	13.8	16.6	18.2	18.4	19.4	–

TIPSII [UPF] GH209 CENSUS90 71580800 07/22/93 9:14 AM MACHINE: C DATA:CENSUS90*H2TIPSDA09. 07/14/93 15:05:23 TAPE: NONE FRAME: 246
TSF:CENSUS90*92. 07/14/93 15:06:19 UTF:CENSUS90*93. 07/14/93 15:06:19 META:CENSUS90*H2TABLES09. 07/14/93 15:22:01

Table 85. **Household Income Characteristics of Housing Units by Race and Hispanic Origin of Householder: 1990—** Con.

[Threshold and complementary threshold are 1,000 persons. Data based on sample and subject to sampling variability, see text. For definitions of terms and meanings of symbols, see text]

Place and [In Selected States] County Subdivision [10,000 or More Persons]	Conning Towers-Nautilus Park CDP	Danbury city					Danbury town		
	White	White	Black	Asian or Pacific Islander	Hispanic origin (of any race)	White, not of Hispanic origin	White	Black	Asian or Pacific Islander
Specified owner-occupied housing units	**226**	**10 253**	**256**	**110**	**240**	**10 034**	**10 253**	**256**	**110**
HOUSEHOLD INCOME IN 1989 BY SELECTED MONTHLY OWNER COSTS AS A PERCENTAGE OF HOUSEHOLD INCOME IN 1989									
All income levels	226	10 253	256	110	240	10 034	10 253	256	110
Less than 10 percent	78	1 574	31	9	54	1 520	1 574	31	9
10 to 14 percent	31	1 602	11	8	9	1 593	1 602	11	8
15 to 19 percent	13	1 683	63	23	46	1 637	1 683	63	23
20 to 24 percent	26	1 225	32	4	14	1 211	1 225	32	4
25 to 29 percent	15	1 265	44	33	14	1 259	1 265	44	33
30 to 34 percent	10	946	16	18	50	896	946	16	18
35 to 49 percent	28	1 179	42	15	36	1 151	1 179	42	15
50 percent or more	25	743	17	–	17	731	743	17	–
Not computed	–	36	–	–	–	36	36	–	–
Median	16.5	21.0	23.6	26.7	23.9	21.0	21.0	23.6	26.7
Less than $20,000	32	1 201	13	–	24	1 182	1 201	13	–
Less than 20 percent	–	82	–	–	–	82	82	–	–
20 to 24 percent	–	143	5	–	–	143	143	5	–
25 to 29 percent	15	115	–	–	–	115	115	–	–
30 to 34 percent	–	150	–	–	–	150	150	–	–
35 percent or more	17	675	8	–	24	656	675	8	–
Not computed	–	36	–	–	–	36	36	–	–
Median	35.7	41.4	50.0+	–	50.0+	40.9	41.4	50.0+	–
$20,000 to $34,999	50	1 403	14	7	39	1 364	1 403	14	7
Less than 20 percent	14	599	14	–	9	590	599	14	–
20 to 24 percent	–	114	–	–	–	114	114	–	–
25 to 29 percent	–	77	–	7	–	77	77	–	7
30 to 34 percent	–	132	–	–	16	116	132	–	–
35 percent or more	36	481	–	–	14	467	481	–	–
Not computed	–	–	–	–	–	–	–	–	–
Median	42.9	24.5	17.5	27.5	33.3	24.0	24.5	17.5	27.5
$35,000 to $49,999	21	1 750	39	22	31	1 719	1 750	39	22
Less than 20 percent	11	847	12	–	25	822	847	12	–
20 to 24 percent	6	209	5	–	–	209	209	5	–
25 to 29 percent	–	148	7	6	–	148	148	7	6
30 to 34 percent	4	189	–	7	6	183	189	–	7
35 percent or more	–	357	15	9	–	357	357	15	9
Not computed	–	–	–	–	–	–	–	–	–
Median	10.0–	20.7	26.8	33.6	16.3	20.9	20.7	26.8	33.6
$50,000 or more	123	5 899	190	81	146	5 769	5 899	190	81
Less than 20 percent	97	3 331	79	40	75	3 256	3 331	79	40
20 to 24 percent	20	759	22	4	14	745	759	22	4
25 to 29 percent	–	925	37	20	14	919	925	37	20
30 to 34 percent	6	475	16	11	28	447	475	16	11
35 percent or more	–	409	36	6	15	402	409	36	6
Not computed	–	–	–	–	–	–	–	–	–
Median	10.0–	18.1	23.6	20.6	19.7	18.1	18.1	23.6	20.6
Specified renter-occupied housing units	**2 014**	**8 068**	**811**	**343**	**933**	**7 476**	**8 068**	**811**	**343**
HOUSEHOLD INCOME IN 1989 BY GROSS RENT AS A PERCENTAGE OF HOUSEHOLD INCOME IN 1989									
All income levels	2 014	8 068	811	343	933	7 476	8 068	811	343
Less than 10 percent	6	226	40	12	25	210	226	40	12
10 to 14 percent	65	739	83	70	41	716	739	83	70
15 to 19 percent	160	1 281	115	74	83	1 232	1 281	115	74
20 to 24 percent	240	1 368	77	47	127	1 269	1 368	77	47
25 to 29 percent	154	1 380	74	22	104	1 289	1 380	74	22
30 to 34 percent	120	756	32	9	130	678	756	32	9
35 to 49 percent	71	1 137	180	31	162	1 049	1 137	180	31
50 percent or more	38	988	185	71	239	847	988	185	71
Not computed	1 160	193	25	7	22	186	193	25	7
Median	24.1	26.2	30.6	21.3	32.9	25.8	26.2	30.6	21.3
Less than $10,000	44	1 086	209	29	156	989	1 086	209	29
Less than 20 percent	–	16	12	–	–	16	16	12	–
20 to 24 percent	–	106	7	–	18	88	106	7	–
25 to 29 percent	–	186	37	–	–	186	186	37	–
30 to 34 percent	–	77	–	5	–	77	77	–	5
35 percent or more	15	624	128	17	116	552	624	128	17
Not computed	29	77	25	7	22	70	77	25	7
Median	50.0+	50.0+	50.0+	50.0+	50.0+	48.2	50.0+	50.0+	50.0+
$10,000 to $19,999	289	1 139	117	64	202	1 031	1 139	117	64
Less than 20 percent	4	128	–	–	8	124	128	–	–
20 to 24 percent	–	64	–	–	5	64	64	–	–
25 to 29 percent	25	84	–	–	–	84	84	–	–
30 to 34 percent	–	103	18	–	–	103	103	18	–
35 percent or more	63	746	99	64	189	642	746	99	64
Not computed	197	14	–	–	–	14	14	–	–
Median	42.3	40.3	40.4	50.0+	50.0+	39.0	40.3	40.4	50.0+
$20,000 to $34,999	1 101	2 343	164	62	359	2 086	2 343	164	62
Less than 20 percent	32	220	12	10	25	202	220	12	10
20 to 24 percent	135	360	10	9	58	311	360	10	9
25 to 29 percent	112	597	–	18	87	519	597	–	18
30 to 34 percent	120	440	14	4	99	381	440	14	4
35 percent or more	31	683	128	21	90	630	683	128	21
Not computed	671	43	–	–	–	43	43	–	–
Median	27.1	29.8	42.5	28.3	30.5	29.9	29.8	42.5	28.3
$35,000 or more	580	3 500	321	188	216	3 370	3 500	321	188
Less than 20 percent	195	1 882	214	146	116	1 816	1 882	214	146
20 to 24 percent	105	838	60	38	46	806	838	60	38
25 to 29 percent	17	513	37	4	17	500	513	37	4
30 to 34 percent	–	136	–	–	31	117	136	–	–
35 percent or more	–	72	10	–	6	72	72	10	–
Not computed	263	59	–	–	–	59	59	–	–
Median	18.7	19.2	17.4	16.3	19.3	19.2	19.2	17.4	16.3

TIPSII [UPF] GH209 CENSUS90 71580800 07/22/93 9:14 AM MACHINE: C DATA:CENSUS90*H2TIPSDA09. 07/14/93 15:05:23 TAPE: NONE FRAME: 247
TSF:CENSUS90*92. 07/14/93 15:06:19 UTF:CENSUS90*93. 07/14/93 15:06:19 META:CENSUS90*H2TABLES09. 07/14/93 15:22:01

Table 85. **Household Income Characteristics of Housing Units by Race and Hispanic Origin of Householder: 1990—Con.**

[Threshold and complementary threshold are 1,000 persons. Data based on sample and subject to sampling variability, see text. For definitions of terms and meanings of symbols, see text]

Place and [In Selected States] County Subdivision [10,000 or More Persons]	Danbury town—Con.		East Hartford town					East Hartford CDP		
	Hispanic origin (of any race)	White, not of Hispanic origin	White	Black	Asian or Pacific Islander	Hispanic origin (of any race)	White, not of Hispanic origin	White	Black	Asian or Pacific Islander
Specified owner-occupied housing units	**240**	**10 034**	**9 702**	**263**	**97**	**200**	**9 589**	**9 702**	**263**	**97**
HOUSEHOLD INCOME IN 1989 BY SELECTED MONTHLY OWNER COSTS AS A PERCENTAGE OF HOUSEHOLD INCOME IN 1989										
All income levels	240	10 034	9 702	263	97	200	9 589	9 702	263	97
Less than 10 percent	54	1 520	2 288	41	4	13	2 281	2 288	41	4
10 to 14 percent	9	1 593	1 763	27	13	26	1 750	1 763	27	13
15 to 19 percent	46	1 637	1 406	44	–	35	1 382	1 406	44	–
20 to 24 percent	14	1 211	1 263	31	33	38	1 243	1 263	31	33
25 to 29 percent	14	1 259	1 064	35	9	24	1 040	1 064	35	9
30 to 34 percent	50	896	648	8	7	31	641	648	8	7
35 to 49 percent	36	1 151	781	57	22	28	763	781	57	22
50 percent or more	17	731	476	20	9	5	476	476	20	9
Not computed	–	36	13	–	–	–	13	13	–	–
Median	23.9	21.0	17.8	23.1	24.8	23.4	17.7	17.8	23.1	24.8
Less than $20,000	24	1 182	1 485	16	–	–	1 485	1 485	16	–
Less than 20 percent	–	82	238	–	–	–	238	238	–	–
20 to 24 percent	–	143	324	–	–	–	324	324	–	–
25 to 29 percent	–	115	268	9	–	–	268	268	9	–
30 to 34 percent	–	150	135	–	–	–	135	135	–	–
35 percent or more	24	656	507	7	–	–	507	507	7	–
Not computed	–	36	13	–	–	–	13	13	–	–
Median	50.0+	40.9	28.2	29.4	–	–	28.2	28.2	29.4	–
$20,000 to $34,999	39	1 364	1 842	52	4	18	1 832	1 842	52	4
Less than 20 percent	9	590	1 134	10	–	10	1 124	1 134	10	–
20 to 24 percent	–	114	213	–	–	–	213	213	–	–
25 to 29 percent	–	77	90	–	–	–	90	90	–	–
30 to 34 percent	16	116	62	–	–	–	62	62	–	–
35 percent or more	14	467	343	42	4	8	343	343	42	4
Not computed	–	–	–	–	–	–	–	–	–	–
Median	33.3	24.0	17.4	45.5	45.0	19.2	17.4	17.4	45.5	45.0
$35,000 to $49,999	31	1 719	2 199	55	32	92	2 156	2 199	55	32
Less than 20 percent	25	822	1 238	17	–	12	1 238	1 238	17	–
20 to 24 percent	–	209	212	8	13	20	198	212	8	13
25 to 29 percent	–	148	251	9	4	8	243	251	9	4
30 to 34 percent	6	183	233	8	–	27	230	233	8	–
35 percent or more	–	357	265	13	15	25	247	265	13	15
Not computed	–	–	–	–	–	–	–	–	–	–
Median	16.3	20.9	16.7	26.4	28.8	31.1	16.2	16.7	26.4	28.8
$50,000 or more	146	5 769	4 176	140	61	90	4 116	4 176	140	61
Less than 20 percent	75	3 256	2 847	85	17	52	2 813	2 847	85	17
20 to 24 percent	14	745	514	23	20	18	508	514	23	20
25 to 29 percent	14	919	455	17	5	16	439	455	17	5
30 to 34 percent	28	447	218	–	7	4	214	218	–	7
35 percent or more	15	402	142	15	12	–	142	142	15	12
Not computed	–	–	–	–	–	–	–	–	–	–
Median	19.7	18.1	14.1	18.1	23.4	18.3	14.0	14.1	18.1	23.4
Specified renter-occupied housing units	**933**	**7 476**	**6 586**	**1 163**	**173**	**524**	**6 322**	**6 586**	**1 163**	**173**
HOUSEHOLD INCOME IN 1989 BY GROSS RENT AS A PERCENTAGE OF HOUSEHOLD INCOME IN 1989										
All income levels	933	7 476	6 586	1 163	173	524	6 322	6 586	1 163	173
Less than 10 percent	25	210	225	17	–	–	225	225	17	–
10 to 14 percent	41	716	690	89	14	49	674	690	89	14
15 to 19 percent	83	1 232	1 047	230	20	110	997	1 047	230	20
20 to 24 percent	127	1 269	1 096	240	33	93	1 028	1 096	240	33
25 to 29 percent	104	1 289	1 096	200	42	90	1 045	1 096	200	42
30 to 34 percent	130	678	694	67	39	26	687	694	67	39
35 to 49 percent	162	1 049	761	149	10	45	754	761	149	10
50 percent or more	239	847	790	120	15	111	725	790	120	15
Not computed	22	186	187	51	–	–	187	187	51	–
Median	32.9	25.8	25.6	24.6	27.3	25.6	25.7	25.6	24.6	27.3
Less than $10,000	156	989	1 116	169	15	75	1 076	1 116	169	15
Less than 20 percent	–	16	10	11	–	–	10	10	11	–
20 to 24 percent	18	88	74	10	–	3	74	74	10	–
25 to 29 percent	–	186	229	12	–	13	229	229	12	–
30 to 34 percent	–	77	127	–	–	–	127	127	–	–
35 percent or more	116	552	596	88	15	59	556	596	88	15
Not computed	22	70	80	48	–	–	80	80	48	–
Median	50.0+	48.2	43.9	47.5	50.0+	50.0+	41.0	43.9	47.5	50.0+
$10,000 to $19,999	202	1 031	1 153	185	12	115	1 112	1 153	185	12
Less than 20 percent	8	124	43	11	–	18	34	43	11	–
20 to 24 percent	5	64	97	7	–	7	90	97	7	–
25 to 29 percent	–	84	145	8	–	–	145	145	8	–
30 to 34 percent	–	103	184	18	12	6	184	184	18	12
35 percent or more	189	642	653	141	–	84	628	653	141	–
Not computed	–	14	31	–	–	–	31	31	–	–
Median	50.0+	39.0	38.3	44.1	32.5	46.9	38.1	38.3	44.1	32.5
$20,000 to $34,999	359	2 086	2 136	399	78	152	2 029	2 136	399	78
Less than 20 percent	25	202	352	74	6	33	332	352	74	6
20 to 24 percent	58	311	450	88	10	28	422	450	88	10
25 to 29 percent	87	519	629	145	25	58	584	629	145	25
30 to 34 percent	99	381	360	49	27	20	353	360	49	27
35 percent or more	90	630	302	40	10	13	295	302	40	10
Not computed	–	43	43	3	–	–	43	43	3	–
Median	30.5	29.9	26.9	26.2	29.6	26.3	27.0	26.9	26.2	29.6
$35,000 or more	216	3 370	2 181	410	68	182	2 105	2 181	410	68
Less than 20 percent	116	1 816	1 557	240	28	108	1 520	1 557	240	28
20 to 24 percent	46	806	475	135	23	55	442	475	135	23
25 to 29 percent	17	500	93	35	17	19	87	93	35	17
30 to 34 percent	31	117	23	–	–	–	23	23	–	–
35 percent or more	6	72	–	–	–	–	–	–	–	–
Not computed	–	59	33	–	–	–	33	33	–	–
Median	19.3	19.2	16.9	18.8	21.3	18.8	16.7	16.9	18.8	21.3

TIPSII [UPF] GH209 CENSUS90 71580800 07/22/93 9:14 AM MACHINE: C DATA:CENSUS90*H2TIPSDA09. 07/14/93 15:05:23 TAPE: NONE FRAME: 248
TSF:CENSUS90*92. 07/14/93 15:06:19 UTF:CENSUS90*93. 07/14/93 15:06:19 META:CENSUS90*H2TABLES09. 07/14/93 15:22:01

Table 85. **Household Income Characteristics of Housing Units by Race and Hispanic Origin of Householder: 1990—Con.**

[Threshold and complementary threshold are 1,000 persons. Data based on sample and subject to sampling variability, see text. For definitions of terms and meanings of symbols, see text]

Place and [In Selected States] County Subdivision [10,000 or More Persons]	East Hartford CDP—Con.		Enfield town		Fairfield town	Glastonbury town	Greenwich town		
	Hispanic origin (of any race)	White, not of Hispanic origin	White	Black	White	White	White	Black	Asian or Pacific Islander
Specified owner-occupied housing units	**200**	**9 589**	**10 713**	**81**	**13 541**	**7 041**	**11 905**	**27**	**184**
HOUSEHOLD INCOME IN 1989 BY SELECTED MONTHLY OWNER COSTS AS A PERCENTAGE OF HOUSEHOLD INCOME IN 1989									
All income levels	200	9 589	10 713	81	13 541	7 041	11 905	27	184
Less than 10 percent	13	2 281	1 981	13	2 385	1 146	2 984	5	35
10 to 14 percent	26	1 750	1 774	28	2 385	1 145	2 205	3	44
15 to 19 percent	35	1 382	1 671	–	1 867	1 180	1 721	10	11
20 to 24 percent	38	1 243	1 542	6	1 782	1 237	1 355	–	13
25 to 29 percent	24	1 040	1 337	5	1 525	769	911	–	17
30 to 34 percent	31	641	887	17	1 119	481	572	–	12
35 to 49 percent	28	763	1 037	12	1 251	683	910	9	28
50 percent or more	5	476	450	–	1 161	391	1 170	–	24
Not computed	–	13	34	–	66	9	77	–	–
Median	23.4	17.7	19.7	14.9	20.3	20.2	17.1	17.7	20.8
Less than $20,000	–	1 485	1 176	–	1 778	499	1 093	–	14
Less than 20 percent	–	238	214	–	92	13	104	–	–
20 to 24 percent	–	324	180	–	298	76	102	–	–
25 to 29 percent	–	268	140	–	209	40	71	–	–
30 to 34 percent	–	135	76	–	208	65	100	–	–
35 percent or more	–	507	532	–	905	296	639	–	14
Not computed	–	13	34	–	66	9	77	–	–
Median	–	28.2	32.4	–	36.8	42.8	46.7	–	50.0+
$20,000 to $34,999	18	1 832	1 622	12	1 758	805	911	3	5
Less than 20 percent	10	1 124	813	–	804	288	343	3	–
20 to 24 percent	–	213	181	–	256	148	170	–	–
25 to 29 percent	–	90	151	–	201	58	59	–	–
30 to 34 percent	–	62	110	7	122	54	55	–	–
35 percent or more	8	343	367	5	375	257	284	–	5
Not computed	–	–	–	–	–	–	–	–	–
Median	19.2	17.4	20.0	34.3	21.5	23.9	23.3	12.5	45.0
$35,000 to $49,999	92	2 156	2 642	26	1 703	971	1 163	10	16
Less than 20 percent	12	1 238	1 055	14	874	453	634	10	16
20 to 24 percent	20	198	270	–	129	120	174	–	–
25 to 29 percent	8	243	461	–	181	100	73	–	–
30 to 34 percent	27	230	408	5	129	75	46	–	–
35 percent or more	25	247	448	7	390	223	236	–	–
Not computed	–	–	–	–	–	–	–	–	–
Median	31.1	16.2	24.9	14.6	19.4	21.4	18.6	17.5	12.5
$50,000 or more	90	4 116	5 273	43	8 302	4 766	8 738	14	149
Less than 20 percent	52	2 813	3 344	27	4 867	2 717	5 829	5	74
20 to 24 percent	18	508	911	6	1 099	893	909	–	13
25 to 29 percent	16	439	585	5	934	571	708	–	17
30 to 34 percent	4	214	293	5	660	287	371	–	12
35 percent or more	–	142	140	–	742	298	921	9	33
Not computed	–	–	–	–	–	–	–	–	–
Median	18.3	14.0	16.3	13.0	16.8	18.1	14.6	42.2	20.2
Specified renter-occupied housing units	**524**	**6 322**	**3 608**	**60**	**3 627**	**2 101**	**6 267**	**312**	**376**
HOUSEHOLD INCOME IN 1989 BY GROSS RENT AS A PERCENTAGE OF HOUSEHOLD INCOME IN 1989									
All income levels	524	6 322	3 608	60	3 627	2 101	6 267	312	376
Less than 10 percent	–	225	79	–	128	44	441	61	28
10 to 14 percent	49	674	350	–	300	201	717	16	73
15 to 19 percent	110	997	661	10	553	393	911	20	54
20 to 24 percent	93	1 028	711	11	540	430	845	28	85
25 to 29 percent	90	1 045	484	–	498	240	781	71	27
30 to 34 percent	26	687	297	10	246	280	516	23	11
35 to 49 percent	45	754	442	29	419	204	773	77	27
50 percent or more	111	725	455	–	636	245	834	8	60
Not computed	–	187	129	–	307	64	449	8	11
Median	25.6	25.7	24.6	34.5	26.4	24.4	25.0	26.9	21.6
Less than $10,000	75	1 076	500	–	442	288	549	55	13
Less than 20 percent	–	10	29	–	13	11	6	–	–
20 to 24 percent	3	74	71	–	30	65	37	7	–
25 to 29 percent	13	229	14	–	26	49	80	–	–
30 to 34 percent	–	127	6	–	21	17	25	–	–
35 percent or more	59	556	331	–	248	127	310	40	7
Not computed	–	80	49	–	104	19	91	8	6
Median	50.0+	41.0	50.0+	–	50.0+	32.8	48.5	44.1	50.0+
$10,000 to $19,999	115	1 112	557	–	447	359	589	18	36
Less than 20 percent	18	34	29	–	10	34	15	8	–
20 to 24 percent	7	90	64	–	16	25	21	–	–
25 to 29 percent	–	145	106	–	30	26	37	10	–
30 to 34 percent	6	184	33	–	4	71	41	–	–
35 percent or more	84	628	298	–	337	191	375	–	36
Not computed	–	31	27	–	50	12	100	–	–
Median	46.9	38.1	39.1	–	50.0+	41.2	49.8	25.5	50.0+
$20,000 to $34,999	152	2 029	959	29	688	447	1 248	138	33
Less than 20 percent	33	332	143	–	23	82	89	40	5
20 to 24 percent	28	422	121	–	56	75	113	14	11
25 to 29 percent	58	584	229	–	104	79	143	25	–
30 to 34 percent	20	353	200	–	105	92	134	23	–
35 percent or more	13	295	235	29	352	100	690	36	17
Not computed	–	43	31	–	48	19	79	–	–
Median	26.3	27.0	29.4	39.3	36.9	28.6	39.1	28.0	40.8
$35,000 or more	182	2 105	1 592	31	2 050	1 007	3 881	101	294
Less than 20 percent	108	1 520	889	10	935	511	1 959	49	150
20 to 24 percent	55	442	455	11	438	265	674	7	74
25 to 29 percent	19	87	135	–	338	86	521	36	27
30 to 34 percent	–	23	58	10	116	100	316	–	11
35 percent or more	–	–	33	–	118	31	232	9	27
Not computed	–	33	22	–	105	14	179	–	5
Median	18.8	16.7	19.0	22.5	20.4	19.8	19.4	21.1	19.4

TIPSII [UPF] GH209 CENSUS90 71580800 07/22/93 9:14 AM MACHINE: C DATA:CENSUS90*H2TIPSDA09. 07/14/93 15:05:23 TAPE: NONE FRAME: 249
TSF:CENSUS90*92. 07/14/93 15:06:19 UTF:CENSUS90*93. 07/14/93 15:06:19 META:CENSUS90*H2TABLES09. 07/14/93 15:22:01

Table 85. **Household Income Characteristics of Housing Units by Race and Hispanic Origin of Householder: 1990—Con.**

[Threshold and complementary threshold are 1,000 persons. Data based on sample and subject to sampling variability, see text. For definitions of terms and meanings of symbols, see text]

Place and [In Selected States] County Subdivision [10,000 or More Persons]	Greenwich town—Con.		Groton town				Hamden town		Hartford city	
	Hispanic origin (of any race)	White, not of Hispanic origin	White	Black	Hispanic origin (of any race)	White, not of Hispanic origin	White	Black	White	Black
Specified owner-occupied housing units	**102**	**11 809**	**5 146**	**155**	**75**	**5 102**	**11 512**	**691**	**3 973**	**2 226**
HOUSEHOLD INCOME IN 1989 BY SELECTED MONTHLY OWNER COSTS AS A PERCENTAGE OF HOUSEHOLD INCOME IN 1989										
All income levels	102	11 809	5 146	155	75	5 102	11 512	691	3 973	2 226
Less than 10 percent	28	2 956	848	–	–	848	2 088	126	769	266
10 to 14 percent	14	2 191	957	58	15	942	2 082	127	711	310
15 to 19 percent	–	1 721	730	26	6	724	1 962	110	544	308
20 to 24 percent	22	1 333	704	29	26	686	1 476	63	521	284
25 to 29 percent	–	911	573	17	–	573	1 136	77	356	196
30 to 34 percent	6	572	325	–	5	320	814	50	262	204
35 to 49 percent	7	903	625	19	23	625	1 143	80	457	263
50 percent or more	25	1 145	371	6	–	371	785	58	303	282
Not computed	–	77	13	–	–	13	26	–	50	113
Median	22.0	17.1	20.2	18.8	23.2	20.2	19.0	19.2	19.4	23.0
Less than $20,000	6	1 087	741	14	–	741	1 640	75	880	403
Less than 20 percent	–	104	91	–	–	91	196	–	111	16
20 to 24 percent	–	102	111	5	–	111	258	6	154	7
25 to 29 percent	–	71	126	–	–	126	172	–	90	24
30 to 34 percent	–	100	47	–	–	47	146	12	108	11
35 percent or more	6	633	353	9	–	353	842	57	367	278
Not computed	–	77	13	–	–	13	26	–	50	67
Median	50.0+	46.4	33.8	42.2	–	33.8	36.2	45.0	32.8	47.6
$20,000 to $34,999	–	911	1 052	42	19	1 052	1 801	83	738	408
Less than 20 percent	–	343	510	16	–	510	811	20	396	103
20 to 24 percent	–	170	51	10	–	51	221	–	96	89
25 to 29 percent	–	59	73	–	–	73	141	17	31	23
30 to 34 percent	–	55	90	–	–	90	156	10	29	13
35 percent or more	–	284	328	16	19	328	472	36	186	165
Not computed	–	–	–	–	–	–	–	–	–	15
Median	–	23.3	21.6	22.5	45.0	21.6	22.0	32.2	19.1	26.0
$35,000 to $49,999	6	1 157	1 146	35	12	1 146	2 194	165	793	630
Less than 20 percent	–	634	512	29	–	512	1 207	62	451	246
20 to 24 percent	6	168	140	6	8	140	221	27	74	86
25 to 29 percent	–	73	157	–	–	157	212	20	76	85
30 to 34 percent	–	46	126	–	–	126	183	20	60	112
35 percent or more	–	236	211	–	4	211	371	36	132	88
Not computed	–	–	–	–	–	–	–	–	–	13
Median	22.5	18.5	22.2	13.0	23.8	22.2	18.6	23.8	16.9	23.6
$50,000 or more	90	8 654	2 207	64	44	2 163	5 877	368	1 562	785
Less than 20 percent	42	5 787	1 422	39	21	1 401	3 918	281	1 066	519
20 to 24 percent	16	893	402	8	18	384	776	30	197	102
25 to 29 percent	–	708	217	17	–	217	611	40	159	64
30 to 34 percent	6	371	62	–	5	57	329	8	65	68
35 percent or more	26	895	104	–	–	104	243	9	75	14
Not computed	–	–	–	–	–	–	–	–	–	18
Median	20.9	14.6	15.6	17.5	20.3	15.6	14.9	13.6	14.1	16.0
Specified renter-occupied housing units	**554**	**5 799**	**6 839**	**593**	**306**	**6 672**	**5 340**	**643**	**16 016**	**15 389**
HOUSEHOLD INCOME IN 1989 BY GROSS RENT AS A PERCENTAGE OF HOUSEHOLD INCOME IN 1989										
All income levels	554	5 799	6 839	593	306	6 672	5 340	643	16 016	15 389
Less than 10 percent	22	427	198	10	6	192	131	17	835	482
10 to 14 percent	56	679	446	33	14	446	403	83	1 506	1 367
15 to 19 percent	59	864	969	97	41	939	668	116	2 326	1 972
20 to 24 percent	66	783	1 121	59	40	1 086	766	107	2 469	1 765
25 to 29 percent	76	710	882	90	14	882	656	91	1 793	2 035
30 to 34 percent	34	482	475	47	14	475	542	12	1 408	1 339
35 to 49 percent	108	699	672	25	43	646	944	84	1 947	2 039
50 percent or more	101	733	503	61	16	496	1 040	133	3 151	3 889
Not computed	32	422	1 573	171	118	1 510	190	–	581	501
Median	28.8	24.6	24.5	25.7	24.1	24.6	29.6	24.9	26.6	29.6
Less than $10,000	41	508	639	88	21	626	945	86	3 971	4 993
Less than 20 percent	–	6	58	–	–	58	15	5	121	202
20 to 24 percent	–	37	60	9	–	60	44	11	138	202
25 to 29 percent	–	80	130	–	8	130	100	6	343	520
30 to 34 percent	–	25	29	–	–	29	57	–	182	252
35 percent or more	41	269	293	34	7	286	662	64	2 753	3 390
Not computed	–	91	69	45	6	63	67	–	434	427
Median	50.0+	45.3	36.2	50.0+	29.7	35.7	50.0+	50.0+	50.0+	50.0+
$10,000 to $19,999	107	500	1 091	91	80	1 073	1 069	80	3 265	3 737
Less than 20 percent	9	6	34	10	7	34	80	–	236	451
20 to 24 percent	3	18	51	–	–	51	85	–	156	207
25 to 29 percent	10	32	122	7	6	122	38	–	312	478
30 to 34 percent	–	41	46	15	6	46	65	–	612	569
35 percent or more	63	325	524	37	35	515	763	80	1 892	2 007
Not computed	22	78	314	22	26	305	38	–	57	25
Median	43.8	50.0+	41.1	50.0+	43.1	40.9	45.0	50.0+	37.9	37.1
$20,000 to $34,999	155	1 125	2 775	226	131	2 684	1 507	166	4 491	3 508
Less than 20 percent	20	89	255	35	11	249	108	17	767	709
20 to 24 percent	–	113	491	32	33	463	193	22	1 669	925
25 to 29 percent	12	131	505	53	–	505	300	47	970	858
30 to 34 percent	22	112	363	32	8	363	349	12	609	482
35 percent or more	96	606	315	15	17	298	522	68	427	501
Not computed	5	74	846	59	62	806	35	–	49	33
Median	38.5	38.6	27.2	26.6	23.6	27.2	31.9	29.7	24.4	25.6
$35,000 or more	251	3 666	2 334	188	74	2 289	1 819	311	4 289	3 151
Less than 20 percent	108	1 869	1 266	95	43	1 236	999	194	3 543	2 459
20 to 24 percent	63	615	519	18	7	512	444	74	506	431
25 to 29 percent	54	467	125	30	–	125	218	38	168	179
30 to 34 percent	12	304	37	–	–	37	71	–	5	36
35 percent or more	9	232	43	–	–	43	37	5	26	30
Not computed	5	179	344	45	24	336	50	–	41	16
Median	21.2	19.2	18.1	18.1	17.5	18.1	19.0	18.1	15.7	16.1

TIPSII [UPF] GH209 CENSUS90 71580800 07/22/93 9:14 AM MACHINE: C DATA:CENSUS90*H2TIPSDA09. 07/14/93 15:05:23 TAPE: NONE FRAME: 250
TSF:CENSUS90*92. 07/14/93 15:06:19 UTF:CENSUS90*93. 07/14/93 15:06:19 META:CENSUS90*H2TABLES09. 07/14/93 15:22:01

Table 85. **Household Income Characteristics of Housing Units by Race and Hispanic Origin of Householder: 1990—Con.**

[Threshold and complementary threshold are 1,000 persons. Data based on sample and subject to sampling variability, see text. For definitions of terms and meanings of symbols, see text]

Place and [In Selected States] County Subdivision [10,000 or More Persons]	Hartford city—Con.			Hartford town					Manchester town	
	Asian or Pacific Islander	Hispanic origin (of any race)	White, not of Hispanic origin	White	Black	Asian or Pacific Islander	Hispanic origin (of any race)	White, not of Hispanic origin	White	Black
Specified owner-occupied housing units	**83**	**521**	**3 752**	**3 973**	**2 226**	**83**	**521**	**3 752**	**10 294**	**82**
HOUSEHOLD INCOME IN 1989 BY SELECTED MONTHLY OWNER COSTS AS A PERCENTAGE OF HOUSEHOLD INCOME IN 1989										
All income levels	83	521	3 752	3 973	2 226	83	521	3 752	10 294	82
Less than 10 percent	26	63	749	769	266	26	63	749	2 006	7
10 to 14 percent	–	40	688	711	310	–	40	688	1 900	–
15 to 19 percent	–	80	516	544	308	–	80	516	1 764	12
20 to 24 percent	–	102	496	521	284	–	102	496	1 302	16
25 to 29 percent	13	27	349	356	196	13	27	349	1 071	19
30 to 34 percent	8	24	247	262	204	8	24	247	734	13
35 to 49 percent	19	85	403	457	263	19	85	403	1 019	15
50 percent or more	17	97	254	303	282	17	97	254	455	–
Not computed	–	3	50	50	113	–	3	50	43	–
Median	31.6	23.7	19.0	19.4	23.0	31.6	23.7	19.0	18.5	26.6
Less than $20,000	–	29	857	880	403	–	29	857	1 158	–
Less than 20 percent	–	–	111	111	16	–	–	111	250	–
20 to 24 percent	–	–	154	154	7	–	–	154	147	–
25 to 29 percent	–	–	90	90	24	–	–	90	122	–
30 to 34 percent	–	–	108	108	11	–	–	108	90	–
35 percent or more	–	26	344	367	278	–	26	344	518	–
Not computed	–	3	50	50	67	–	3	50	31	–
Median	–	50.0+	32.2	32.8	47.6	–	50.0+	32.2	32.5	–
$20,000 to $34,999	24	99	686	738	408	24	99	686	1 998	–
Less than 20 percent	–	4	392	396	103	–	4	392	1 137	–
20 to 24 percent	–	7	89	96	89	–	7	89	224	–
25 to 29 percent	5	–	31	31	23	5	–	31	84	–
30 to 34 percent	–	9	29	29	13	–	9	29	95	–
35 percent or more	19	79	145	186	165	19	79	145	458	–
Not computed	–	–	–	–	15	–	–	–	–	–
Median	45.0	50.0+	18.4	19.1	26.0	45.0	50.0+	18.4	18.5	–
$35,000 to $49,999	18	140	746	793	630	18	140	746	2 242	14
Less than 20 percent	5	52	432	451	246	5	52	432	1 034	–
20 to 24 percent	–	14	74	74	86	–	14	74	293	–
25 to 29 percent	–	8	76	76	85	–	8	76	321	–
30 to 34 percent	8	15	45	60	112	8	15	45	259	6
35 percent or more	5	51	119	132	88	5	51	119	328	8
Not computed	–	–	–	–	13	–	–	–	7	–
Median	32.5	27.5	16.4	16.9	23.6	32.5	27.5	16.4	21.4	35.6
$50,000 or more	41	253	1 463	1 562	785	41	253	1 463	4 896	68
Less than 20 percent	21	127	1 018	1 066	519	21	127	1 018	3 249	19
20 to 24 percent	–	81	179	197	102	–	81	179	638	16
25 to 29 percent	8	19	152	159	64	8	19	152	544	19
30 to 34 percent	–	–	65	65	68	–	–	65	290	7
35 percent or more	12	26	49	75	14	12	26	49	170	7
Not computed	–	–	–	–	18	–	–	–	5	–
Median	10.0–	20.0	13.6	14.1	16.0	10.0–	20.0	13.6	15.5	24.7
Specified renter-occupied housing units	**569**	**11 471**	**12 577**	**16 016**	**15 389**	**569**	**11 471**	**12 577**	**7 540**	**614**
HOUSEHOLD INCOME IN 1989 BY GROSS RENT AS A PERCENTAGE OF HOUSEHOLD INCOME IN 1989										
All income levels	569	11 471	12 577	16 016	15 389	569	11 471	12 577	7 540	614
Less than 10 percent	9	459	666	835	482	9	459	666	159	12
10 to 14 percent	24	714	1 274	1 506	1 367	24	714	1 274	652	78
15 to 19 percent	75	1 066	1 969	2 326	1 972	75	1 066	1 969	1 392	139
20 to 24 percent	90	1 261	2 135	2 469	1 765	90	1 261	2 135	1 260	82
25 to 29 percent	85	1 271	1 361	1 793	2 035	85	1 271	1 361	1 117	101
30 to 34 percent	32	858	1 092	1 408	1 339	32	858	1 092	840	82
35 to 49 percent	70	1 315	1 500	1 947	2 039	70	1 315	1 500	911	65
50 percent or more	142	4 034	2 155	3 151	3 889	142	4 034	2 155	979	55
Not computed	42	493	425	581	501	42	493	425	230	–
Median	28.9	34.2	25.1	26.6	29.6	28.9	34.2	25.1	25.9	24.8
Less than $10,000	163	5 155	2 680	3 971	4 993	163	5 155	2 680	1 007	39
Less than 20 percent	–	148	73	121	202	–	148	73	39	–
20 to 24 percent	–	278	69	138	202	–	278	69	63	3
25 to 29 percent	11	429	201	343	520	11	429	201	101	6
30 to 34 percent	–	205	138	182	252	–	205	138	54	–
35 percent or more	110	3 630	1 918	2 753	3 390	110	3 630	1 918	658	30
Not computed	42	465	281	434	427	42	465	281	92	–
Median	50.0+	50.0+	50.0+	50.0+	50.0+	50.0+	50.0+	50.0+	50.0+	50.0+
$10,000 to $19,999	135	2 377	2 487	3 265	3 737	135	2 377	2 487	1 128	116
Less than 20 percent	–	326	134	236	451	–	326	134	21	7
20 to 24 percent	9	144	129	156	207	9	144	129	72	–
25 to 29 percent	21	165	278	312	478	21	165	278	111	36
30 to 34 percent	7	277	491	612	569	7	277	491	107	17
35 percent or more	98	1 444	1 401	1 892	2 007	98	1 444	1 401	773	56
Not computed	–	21	54	57	25	–	21	54	44	–
Median	43.7	39.4	37.5	37.9	37.1	43.7	39.4	37.5	45.1	34.4
$20,000 to $34,999	142	2 398	3 673	4 491	3 508	142	2 398	3 673	2 354	163
Less than 20 percent	11	531	626	767	709	11	531	626	312	8
20 to 24 percent	52	637	1 487	1 669	925	52	637	1 487	378	25
25 to 29 percent	50	579	743	970	858	50	579	743	662	49
30 to 34 percent	25	369	458	609	482	25	369	458	546	47
35 percent or more	4	275	310	427	501	4	275	310	423	34
Not computed	–	7	49	49	33	–	7	49	33	–
Median	25.8	25.2	24.0	24.4	25.6	25.8	25.2	24.0	28.6	29.9
$35,000 or more	129	1 541	3 737	4 289	3 151	129	1 541	3 737	3 051	296
Less than 20 percent	97	1 234	3 076	3 543	2 459	97	1 234	3 076	1 831	214
20 to 24 percent	29	202	450	506	431	29	202	450	747	54
25 to 29 percent	3	98	139	168	179	3	98	139	243	10
30 to 34 percent	–	7	5	5	36	–	7	5	133	18
35 percent or more	–	–	26	26	30	–	–	26	36	–
Not computed	–	–	41	41	16	–	–	41	61	–
Median	17.5	15.7	15.8	15.7	16.1	17.5	15.7	15.8	18.5	17.6

TIPSII [UPF] GH209 CENSUS90 71580800 07/22/93 9:14 AM MACHINE: C DATA:CENSUS90*H2TIPSDA09. 07/14/93 15:05:23 TAPE: NONE FRAME: 251
TSF:CENSUS90*92. 07/14/93 15:06:19 UTF:CENSUS90*93. 07/14/93 15:06:19 META:CENSUS90*H2TABLES09. 07/14/93 15:22:01

Table 85. **Household Income Characteristics of Housing Units by Race and Hispanic Origin of Householder: 1990—Con.**

[Threshold and complementary threshold are 1,000 persons. Data based on sample and subject to sampling variability, see text. For definitions of terms and meanings of symbols, see text]

Place and [In Selected States] County Subdivision [10,000 or More Persons]	Manchester town—Con.		Mansfield town		Meriden city				Meriden town	
	Hispanic origin (of any race)	White, not of Hispanic origin	White	Asian or Pacific Islander	White	Black	Hispanic origin (of any race)	White, not of Hispanic origin	White	Black
Specified owner-occupied housing units	**146**	**10 181**	**2 139**	**56**	**10 700**	**118**	**385**	**10 479**	**10 700**	**118**
HOUSEHOLD INCOME IN 1989 BY SELECTED MONTHLY OWNER COSTS AS A PERCENTAGE OF HOUSEHOLD INCOME IN 1989										
All income levels	146	10 181	2 139	56	10 700	118	385	10 479	10 700	118
Less than 10 percent	7	1 999	426	3	1 697	–	68	1 670	1 697	–
10 to 14 percent	16	1 884	497	9	1 776	26	26	1 750	1 776	26
15 to 19 percent	26	1 752	405	24	1 696	20	56	1 661	1 696	20
20 to 24 percent	22	1 288	311	–	1 592	27	92	1 530	1 592	27
25 to 29 percent	10	1 061	190	6	1 417	9	30	1 394	1 417	9
30 to 34 percent	12	722	84	–	728	–	15	718	728	–
35 to 49 percent	29	995	169	14	1 181	29	30	1 156	1 181	29
50 percent or more	24	437	51	–	600	7	68	587	600	7
Not computed	–	43	6	–	13	–	–	13	13	–
Median	26.0	18.4	16.8	18.3	20.5	22.4	22.3	20.5	20.5	22.4
Less than $20,000	24	1 140	185	–	1 489	7	31	1 489	1 489	7
Less than 20 percent	–	250	70	–	244	–	–	244	244	–
20 to 24 percent	–	147	36	–	249	–	–	249	249	–
25 to 29 percent	–	122	11	–	201	–	–	201	201	–
30 to 34 percent	–	90	6	–	134	–	–	134	134	–
35 percent or more	24	500	62	–	648	7	31	648	648	7
Not computed	–	31	–	–	13	–	–	13	13	–
Median	50.0+	32.0	23.1	–	31.6	50.0+	50.0+	31.6	31.6	50.0+
$20,000 to $34,999	7	1 991	304	6	2 107	9	79	2 060	2 107	9
Less than 20 percent	7	1 130	165	6	1 113	–	21	1 092	1 113	–
20 to 24 percent	–	224	24	–	164	–	8	164	164	–
25 to 29 percent	–	84	7	–	230	–	–	230	230	–
30 to 34 percent	–	95	9	–	87	–	–	87	87	–
35 percent or more	–	458	99	–	513	9	50	487	513	9
Not computed	–	–	–	–	–	–	–	–	–	–
Median	17.5	18.5	19.0	17.5	19.2	37.5	39.4	19.2	19.2	37.5
$35,000 to $49,999	28	2 214	375	8	2 601	44	68	2 547	2 601	44
Less than 20 percent	–	1 034	219	–	1 153	6	11	1 142	1 153	6
20 to 24 percent	–	293	13	–	291	9	17	274	291	9
25 to 29 percent	6	315	56	–	407	9	14	397	407	9
30 to 34 percent	12	247	37	–	288	–	15	278	288	–
35 percent or more	10	318	50	8	462	20	11	456	462	20
Not computed	–	7	–	–	–	–	–	–	–	–
Median	33.3	21.2	17.6	45.0	22.5	28.9	27.1	22.4	22.5	28.9
$50,000 or more	87	4 836	1 275	42	4 503	58	207	4 383	4 503	58
Less than 20 percent	42	3 221	874	30	2 659	40	118	2 603	2 659	40
20 to 24 percent	22	624	238	–	888	18	67	843	888	18
25 to 29 percent	4	540	116	6	579	–	16	566	579	–
30 to 34 percent	–	290	32	–	219	–	–	219	219	–
35 percent or more	19	156	9	6	158	–	6	152	158	–
Not computed	–	5	6	–	–	–	–	–	–	–
Median	20.3	15.5	14.7	17.5	17.4	16.1	18.1	17.3	17.4	16.1
Specified renter-occupied housing units	**180**	**7 409**	**1 629**	**189**	**7 783**	**596**	**1 715**	**6 779**	**7 783**	**596**
HOUSEHOLD INCOME IN 1989 BY GROSS RENT AS A PERCENTAGE OF HOUSEHOLD INCOME IN 1989										
All income levels	180	7 409	1 629	189	7 783	596	1 715	6 779	7 783	596
Less than 10 percent	–	159	10	7	267	12	46	221	267	12
10 to 14 percent	27	629	118	12	926	144	107	870	926	144
15 to 19 percent	45	1 351	201	8	1 169	90	265	1 032	1 169	90
20 to 24 percent	32	1 242	257	18	1 050	38	226	924	1 050	38
25 to 29 percent	13	1 117	220	27	1 150	105	204	995	1 150	105
30 to 34 percent	9	836	188	17	804	7	101	768	804	7
35 to 49 percent	16	904	185	36	932	52	325	746	932	52
50 percent or more	38	941	394	58	1 302	116	385	1 060	1 302	116
Not computed	–	230	56	6	183	32	56	163	183	32
Median	22.8	25.9	29.6	35.5	26.7	24.7	29.5	26.3	26.7	24.7
Less than $10,000	33	974	311	52	1 629	102	511	1 321	1 629	102
Less than 20 percent	–	39	–	–	38	–	27	29	38	–
20 to 24 percent	–	63	6	–	96	7	25	78	96	7
25 to 29 percent	–	101	19	–	249	–	72	192	249	–
30 to 34 percent	–	54	22	–	115	–	7	115	115	–
35 percent or more	33	625	237	46	1 062	81	337	845	1 062	81
Not computed	–	92	27	6	69	14	43	62	69	14
Median	50.0+	50.0+	50.0+	50.0+	50.0+	50.0+	50.0+	50.0+	50.0+	50.0+
$10,000 to $19,999	19	1 121	430	40	1 522	105	394	1 318	1 522	105
Less than 20 percent	–	21	48	–	98	15	36	89	98	15
20 to 24 percent	–	72	32	–	108	–	31	95	108	–
25 to 29 percent	3	111	41	6	253	39	23	239	253	39
30 to 34 percent	–	107	20	6	233	–	21	216	233	–
35 percent or more	16	766	289	28	816	51	283	665	816	51
Not computed	–	44	–	–	14	–	–	14	14	–
Median	37.0	45.2	44.9	42.7	37.6	29.8	43.7	35.6	37.6	29.8
$20,000 to $34,999	33	2 345	505	70	2 203	151	488	1 908	2 203	151
Less than 20 percent	–	312	64	8	491	62	104	424	491	62
20 to 24 percent	9	378	126	18	439	14	118	379	439	14
25 to 29 percent	10	662	102	13	501	39	95	425	501	39
30 to 34 percent	9	542	146	11	389	–	73	370	389	–
35 percent or more	5	418	53	20	335	36	85	275	335	36
Not computed	–	33	14	–	48	–	13	35	48	–
Median	28.8	28.5	27.7	28.5	26.5	24.8	25.8	26.6	26.5	24.8
$35,000 or more	95	2 969	383	27	2 429	238	322	2 232	2 429	238
Less than 20 percent	72	1 767	217	19	1 735	169	251	1 581	1 735	169
20 to 24 percent	23	729	93	–	407	17	52	372	407	17
25 to 29 percent	–	243	58	8	147	27	14	139	147	27
30 to 34 percent	–	133	–	–	67	7	–	67	67	7
35 percent or more	–	36	–	–	21	–	5	21	21	–
Not computed	–	61	15	–	52	18	–	52	52	18
Median	17.3	18.5	18.8	12.7	16.4	15.0	16.9	16.4	16.4	15.0

TIPSII [UPF] GH209 CENSUS90 71580800 07/22/93 9:14 AM MACHINE: C DATA:CENSUS90*H2TIPSDA09. 07/14/93 15:05:23 TAPE: NONE FRAME: 252
TSF:CENSUS90*92. 07/14/93 15:06:19 UTF:CENSUS90*93. 07/14/93 15:06:19 META:CENSUS90*H2TABLES09. 07/14/93 15:22:01

Table 85. **Household Income Characteristics of Housing Units by Race and Hispanic Origin of Householder: 1990—Con.**

[Threshold and complementary threshold are 1,000 persons. Data based on sample and subject to sampling variability, see text. For definitions of terms and meanings of symbols, see text]

Place and [In Selected States] County Subdivision [10,000 or More Persons]	Meriden town—Con.		Middletown city				Middletown town			
	Hispanic origin (of any race)	White, not of Hispanic origin	White	Black	Hispanic origin (of any race)	White, not of Hispanic origin	White	Black	Hispanic origin (of any race)	White, not of Hispanic origin
Specified owner-occupied housing units	**385**	**10 479**	**6 103**	**370**	**77**	**6 041**	**6 103**	**370**	**77**	**6 041**
HOUSEHOLD INCOME IN 1989 BY SELECTED MONTHLY OWNER COSTS AS A PERCENTAGE OF HOUSEHOLD INCOME IN 1989										
All income levels	385	10 479	6 103	370	77	6 041	6 103	370	77	6 041
Less than 10 percent	68	1 670	1 311	38	14	1 297	1 311	38	14	1 297
10 to 14 percent	26	1 750	1 058	47	8	1 058	1 058	47	8	1 058
15 to 19 percent	56	1 661	891	74	13	885	891	74	13	885
20 to 24 percent	92	1 530	880	95	21	859	880	95	21	859
25 to 29 percent	30	1 394	708	33	13	695	708	33	13	695
30 to 34 percent	15	718	476	33	–	476	476	33	–	476
35 to 49 percent	30	1 156	509	29	8	501	509	29	8	501
50 percent or more	68	587	262	21	–	262	262	21	–	262
Not computed	–	13	8	–	–	8	8	–	–	8
Median	22.3	20.5	18.8	21.4	20.8	18.7	18.8	21.4	20.8	18.7
Less than $20,000	31	1 489	763	30	8	755	763	30	8	755
Less than 20 percent	–	244	167	–	–	167	167	–	–	167
20 to 24 percent	–	249	107	13	–	107	107	13	–	107
25 to 29 percent	–	201	113	–	–	113	113	–	–	113
30 to 34 percent	–	134	80	–	–	80	80	–	–	80
35 percent or more	31	648	296	17	8	288	296	17	8	288
Not computed	–	13	–	–	–	–	–	–	–	–
Median	50.0+	31.6	29.8	50.0+	37.5	29.6	29.8	50.0+	37.5	29.6
$20,000 to $34,999	79	2 060	933	44	–	933	933	44	–	933
Less than 20 percent	21	1 092	521	17	–	521	521	17	–	521
20 to 24 percent	8	164	87	8	–	87	87	8	–	87
25 to 29 percent	–	230	40	–	–	40	40	–	–	40
30 to 34 percent	–	87	65	–	–	65	65	–	–	65
35 percent or more	50	487	220	19	–	220	220	19	–	220
Not computed	–	–	–	–	–	–	–	–	–	–
Median	39.4	19.2	18.3	23.1	–	18.3	18.3	23.1	–	18.3
$35,000 to $49,999	68	2 547	1 394	46	18	1 376	1 394	46	18	1 376
Less than 20 percent	11	1 142	591	26	5	586	591	26	5	586
20 to 24 percent	17	274	180	9	7	173	180	9	7	173
25 to 29 percent	14	397	234	4	6	228	234	4	6	228
30 to 34 percent	15	278	193	–	–	193	193	–	–	193
35 percent or more	11	456	196	7	–	196	196	7	–	196
Not computed	–	–	–	–	–	–	–	–	–	–
Median	27.1	22.4	22.9	14.1	22.9	22.9	22.9	14.1	22.9	22.9
$50,000 or more	207	4 383	3 013	250	51	2 977	3 013	250	51	2 977
Less than 20 percent	118	2 603	1 981	116	30	1 966	1 981	116	30	1 966
20 to 24 percent	67	843	506	65	14	492	506	65	14	492
25 to 29 percent	16	566	321	29	7	314	321	29	7	314
30 to 34 percent	–	219	138	33	–	138	138	33	–	138
35 percent or more	6	152	59	7	–	59	59	7	–	59
Not computed	–	–	8	–	–	8	8	–	–	8
Median	18.1	17.3	14.7	20.7	18.3	14.6	14.7	20.7	18.3	14.6
Specified renter-occupied housing units	**1 715**	**6 779**	**6 916**	**1 074**	**166**	**6 861**	**6 916**	**1 074**	**166**	**6 861**
HOUSEHOLD INCOME IN 1989 BY GROSS RENT AS A PERCENTAGE OF HOUSEHOLD INCOME IN 1989										
All income levels	1 715	6 779	6 916	1 074	166	6 861	6 916	1 074	166	6 861
Less than 10 percent	46	221	306	48	14	306	306	48	14	306
10 to 14 percent	107	870	841	135	12	834	841	135	12	834
15 to 19 percent	265	1 032	1 201	170	33	1 176	1 201	170	33	1 176
20 to 24 percent	226	924	1 184	129	7	1 184	1 184	129	7	1 184
25 to 29 percent	204	995	1 012	174	24	1 012	1 012	174	24	1 012
30 to 34 percent	101	768	508	132	39	497	508	132	39	497
35 to 49 percent	325	746	826	145	20	814	826	145	20	814
50 percent or more	385	1 060	830	126	17	830	830	126	17	830
Not computed	56	163	208	15	–	208	208	15	–	208
Median	29.5	26.3	24.2	26.4	28.5	24.3	24.2	26.4	28.5	24.3
Less than $10,000	511	1 321	992	264	27	992	992	264	27	992
Less than 20 percent	27	29	49	13	–	49	49	13	–	49
20 to 24 percent	25	78	42	19	7	42	42	19	7	42
25 to 29 percent	72	192	135	60	10	135	135	60	10	135
30 to 34 percent	7	115	53	16	3	53	53	16	3	53
35 percent or more	337	845	629	147	7	629	629	147	7	629
Not computed	43	62	84	9	–	84	84	9	–	84
Median	50.0+	50.0+	50.0+	41.0	28.2	50.0+	50.0+	41.0	28.2	50.0+
$10,000 to $19,999	394	1 318	1 105	201	44	1 096	1 105	201	44	1 096
Less than 20 percent	36	89	63	42	9	54	63	42	9	54
20 to 24 percent	31	95	124	19	–	124	124	19	–	124
25 to 29 percent	23	239	157	46	–	157	157	46	–	157
30 to 34 percent	21	216	113	25	25	113	113	25	25	113
35 percent or more	283	665	603	69	10	603	603	69	10	603
Not computed	–	14	45	–	–	45	45	–	–	45
Median	43.7	35.6	37.7	29.3	32.6	37.9	37.7	29.3	32.6	37.9
$20,000 to $34,999	488	1 908	2 124	290	55	2 105	2 124	290	55	2 105
Less than 20 percent	104	424	420	74	21	413	420	74	21	413
20 to 24 percent	118	379	490	19	–	490	490	19	–	490
25 to 29 percent	95	425	499	60	14	499	499	60	14	499
30 to 34 percent	73	370	271	84	–	271	271	84	–	271
35 percent or more	85	275	408	47	20	396	408	47	20	396
Not computed	13	35	36	6	–	36	36	6	–	36
Median	25.8	26.6	26.3	29.1	27.3	26.3	26.3	29.1	27.3	26.3
$35,000 or more	322	2 232	2 695	319	40	2 668	2 695	319	40	2 668
Less than 20 percent	251	1 581	1 816	224	29	1 800	1 816	224	29	1 800
20 to 24 percent	52	372	528	72	–	528	528	72	–	528
25 to 29 percent	14	139	221	8	–	221	221	8	–	221
30 to 34 percent	–	67	71	7	11	60	71	7	11	60
35 percent or more	5	21	16	8	–	16	16	8	–	16
Not computed	–	52	43	–	–	43	43	–	–	43
Median	16.9	16.4	17.2	16.2	17.2	17.2	17.2	16.2	17.2	17.2

TIPSII [UPF] GH209 CENSUS90 71580800 07/22/93 9:14 AM MACHINE: C DATA:CENSUS90*H2TIPSDA09. 07/14/93 15:05:23 TAPE: NONE FRAME: 253
TSF:CENSUS90*92. 07/14/93 15:06:19 UTF:CENSUS90*93. 07/14/93 15:06:19 META:CENSUS90*H2TABLES09. 07/14/93 15:22:01

Table 85. **Household Income Characteristics of Housing Units by Race and Hispanic Origin of Householder: 1990—** Con.

[Threshold and complementary threshold are 1,000 persons. Data based on sample and subject to sampling variability, see text. For definitions of terms and meanings of symbols, see text]

Place and [In Selected States] County Subdivision [10,000 or More Persons]	Milford town	Milford city (remainder)	Montville town	Naugatuck borough			Naugatuck town		
	White	White	White	White	Hispanic origin (of any race)	White, not of Hispanic origin	White	Hispanic origin (of any race)	White, not of Hispanic origin
Specified owner-occupied housing units	**12 245**	**11 827**	**3 545**	**5 881**	**132**	**5 797**	**5 881**	**132**	**5 797**
HOUSEHOLD INCOME IN 1989 BY SELECTED MONTHLY OWNER COSTS AS A PERCENTAGE OF HOUSEHOLD INCOME IN 1989									
All income levels	12 245	11 827	3 545	5 881	132	5 797	5 881	132	5 797
Less than 10 percent	1 882	1 814	708	794	8	794	794	8	794
10 to 14 percent	2 086	2 032	613	911	6	905	911	6	905
15 to 19 percent	2 070	2 021	571	918	25	901	918	25	901
20 to 24 percent	1 707	1 624	476	869	10	859	869	10	859
25 to 29 percent	1 327	1 286	381	731	11	720	731	11	720
30 to 34 percent	1 041	1 012	282	499	8	491	499	8	491
35 to 49 percent	1 217	1 167	333	738	31	724	738	31	724
50 percent or more	877	835	168	396	33	378	396	33	378
Not computed	38	36	13	25	–	25	25	–	25
Median	20.2	20.1	18.9	21.8	33.8	21.7	21.8	33.8	21.7
Less than $20,000	1 535	1 486	397	688	27	670	688	27	670
Less than 20 percent	126	126	55	70	–	70	70	–	70
20 to 24 percent	238	228	89	102	–	102	102	–	102
25 to 29 percent	182	171	31	63	–	63	63	–	63
30 to 34 percent	170	165	44	75	–	75	75	–	75
35 percent or more	787	766	165	353	27	335	353	27	335
Not computed	32	30	13	25	–	25	25	–	25
Median	37.7	38.0	31.9	36.0	50.0+	35.6	36.0	50.0+	35.6
$20,000 to $34,999	2 170	2 086	645	1 103	12	1 097	1 103	12	1 097
Less than 20 percent	1 091	1 065	275	476	6	470	476	6	470
20 to 24 percent	286	273	36	104	–	104	104	–	104
25 to 29 percent	148	140	15	58	–	58	58	–	58
30 to 34 percent	182	178	123	71	–	71	71	–	71
35 percent or more	463	430	196	394	6	394	394	6	394
Not computed	–	–	–	–	–	–	–	–	–
Median	20.0	19.8	28.8	23.6	32.5	23.8	23.6	32.5	23.8
$35,000 to $49,999	2 519	2 425	993	1 276	27	1 270	1 276	27	1 270
Less than 20 percent	1 130	1 088	446	402	8	402	402	8	402
20 to 24 percent	298	284	192	187	–	187	187	–	187
25 to 29 percent	262	246	162	240	–	240	240	–	240
30 to 34 percent	275	268	79	158	–	158	158	–	158
35 percent or more	554	539	114	289	19	283	289	19	283
Not computed	–	–	–	–	–	–	–	–	–
Median	22.2	22.2	21.3	26.0	39.6	26.0	26.0	39.6	26.0
$50,000 or more	6 021	5 830	1 510	2 814	66	2 760	2 814	66	2 760
Less than 20 percent	3 691	3 588	1 116	1 675	25	1 658	1 675	25	1 658
20 to 24 percent	885	839	159	476	10	466	476	10	466
25 to 29 percent	735	729	173	370	11	359	370	11	359
30 to 34 percent	414	401	36	195	8	187	195	8	187
35 percent or more	290	267	26	98	12	90	98	12	90
Not computed	6	6	–	–	–	–	–	–	–
Median	16.7	16.6	14.3	17.4	24.0	17.2	17.4	24.0	17.2
Specified renter-occupied housing units	**4 286**	**4 044**	**1 206**	**3 595**	**113**	**3 505**	**3 595**	**113**	**3 505**
HOUSEHOLD INCOME IN 1989 BY GROSS RENT AS A PERCENTAGE OF HOUSEHOLD INCOME IN 1989									
All income levels	4 286	4 044	1 206	3 595	113	3 505	3 595	113	3 505
Less than 10 percent	45	40	49	181	–	181	181	–	181
10 to 14 percent	361	336	64	387	8	379	387	8	379
15 to 19 percent	746	704	221	656	10	646	656	10	646
20 to 24 percent	780	736	237	666	39	627	666	39	627
25 to 29 percent	584	554	145	496	7	489	496	7	489
30 to 34 percent	372	354	154	257	13	244	257	13	244
35 to 49 percent	608	582	99	327	26	314	327	26	314
50 percent or more	598	562	155	455	10	455	455	10	455
Not computed	192	176	82	170	–	170	170	–	170
Median	26.0	26.1	24.8	23.7	24.9	23.7	23.7	24.9	23.7
Less than $10,000	607	583	200	532	10	532	532	10	532
Less than 20 percent	35	35	18	41	–	41	41	–	41
20 to 24 percent	55	55	25	7	–	7	7	–	7
25 to 29 percent	106	106	17	70	–	70	70	–	70
30 to 34 percent	43	43	15	31	–	31	31	–	31
35 percent or more	292	277	87	324	10	324	324	10	324
Not computed	76	67	38	59	–	59	59	–	59
Median	44.9	43.0	50.0+	50.0+	50.0+	50.0+	50.0+	50.0+	50.0+
$10,000 to $19,999	585	553	186	660	19	654	660	19	654
Less than 20 percent	8	8	3	55	–	55	55	–	55
20 to 24 percent	53	53	12	47	6	41	47	6	41
25 to 29 percent	81	81	–	79	–	79	79	–	79
30 to 34 percent	32	30	34	101	–	101	101	–	101
35 percent or more	396	373	115	357	13	357	357	13	357
Not computed	15	8	22	21	–	21	21	–	21
Median	48.7	48.3	45.2	37.3	42.7	37.5	37.3	42.7	37.5
$20,000 to $34,999	1 078	1 029	378	988	44	944	988	44	944
Less than 20 percent	118	118	29	120	–	120	120	–	120
20 to 24 percent	144	131	102	363	11	352	363	11	352
25 to 29 percent	156	148	101	260	7	253	260	7	253
30 to 34 percent	173	167	94	125	13	112	125	13	112
35 percent or more	441	419	42	101	13	88	101	13	88
Not computed	46	46	10	19	–	19	19	–	19
Median	32.8	32.8	27.6	25.0	31.5	24.9	25.0	31.5	24.9
$35,000 or more	2 016	1 879	442	1 415	40	1 375	1 415	40	1 375
Less than 20 percent	991	919	284	1 008	18	990	1 008	18	990
20 to 24 percent	528	497	98	249	22	227	249	22	227
25 to 29 percent	241	219	27	87	–	87	87	–	87
30 to 34 percent	124	114	11	–	–	–	–	–	–
35 percent or more	77	75	10	–	–	–	–	–	–
Not computed	55	55	12	71	–	71	71	–	71
Median	19.9	19.9	18.0	16.6	20.5	16.5	16.6	20.5	16.5

TIPSII [UPF] GH209 CENSUS90 71580800 07/22/93 9:14 AM MACHINE: C DATA:CENSUS90*H2TIPSDA09. 07/14/93 15:05:23 TAPE: NONE FRAME: 254
TSF:CENSUS90*92. 07/14/93 15:06:19 UTF:CENSUS90*93. 07/14/93 15:06:19 META:CENSUS90*H2TABLES09. 07/14/93 15:22:01

Table 85. **Household Income Characteristics of Housing Units by Race and Hispanic Origin of Householder: 1990**—Con.

[Threshold and complementary threshold are 1,000 persons. Data based on sample and subject to sampling variability, see text. For definitions of terms and meanings of symbols, see text]

Place and [In Selected States] County Subdivision [10,000 or More Persons]	New Britain city					New Britain town				
	White	Black	Asian or Pacific Islander	Hispanic origin (of any race)	White, not of Hispanic origin	White	Black	Asian or Pacific Islander	Hispanic origin (of any race)	White, not of Hispanic origin
Specified owner-occupied housing units	**8 116**	**216**	**63**	**293**	**7 935**	**8 116**	**216**	**63**	**293**	**7 935**
HOUSEHOLD INCOME IN 1989 BY SELECTED MONTHLY OWNER COSTS AS A PERCENTAGE OF HOUSEHOLD INCOME IN 1989										
All income levels	8 116	216	63	293	7 935	8 116	216	63	293	7 935
Less than 10 percent	1 362	11	6	38	1 331	1 362	11	6	38	1 331
10 to 14 percent	1 403	41	–	23	1 392	1 403	41	–	23	1 392
15 to 19 percent	1 413	9	–	52	1 368	1 413	9	–	52	1 368
20 to 24 percent	1 037	26	25	66	990	1 037	26	25	66	990
25 to 29 percent	781	34	8	38	757	781	34	8	38	757
30 to 34 percent	704	23	6	48	687	704	23	6	48	687
35 to 49 percent	800	58	12	8	800	800	58	12	8	800
50 percent or more	590	14	6	20	584	590	14	6	20	584
Not computed	26	–	–	–	26	26	–	–	–	26
Median	19.5	28.1	25.3	22.5	19.5	19.5	28.1	25.3	22.5	19.5
Less than $20,000	1 607	8	11	19	1 602	1 607	8	11	19	1 602
Less than 20 percent	189	–	–	5	184	189	–	–	5	184
20 to 24 percent	257	–	–	–	257	257	–	–	–	257
25 to 29 percent	249	–	–	–	249	249	–	–	–	249
30 to 34 percent	232	–	–	8	232	232	–	–	8	232
35 percent or more	661	8	11	6	661	661	8	11	6	661
Not computed	19	–	–	–	19	19	–	–	–	19
Median	32.1	50.0+	50.0+	32.8	32.2	32.1	50.0+	50.0+	32.8	32.2
$20,000 to $34,999	1 775	55	8	43	1 754	1 775	55	8	43	1 754
Less than 20 percent	982	9	–	14	975	982	9	–	14	975
20 to 24 percent	172	15	8	–	172	172	15	8	–	172
25 to 29 percent	123	–	–	9	123	123	–	–	9	123
30 to 34 percent	122	–	–	14	114	122	–	–	14	114
35 percent or more	376	31	–	6	370	376	31	–	6	370
Not computed	–	–	–	–	–	–	–	–	–	–
Median	19.2	41.4	22.5	29.2	19.1	19.2	41.4	22.5	29.2	19.1
$35,000 to $49,999	1 803	69	14	82	1 751	1 803	69	14	82	1 751
Less than 20 percent	931	11	–	36	902	931	11	–	36	902
20 to 24 percent	214	11	–	14	200	214	11	–	14	200
25 to 29 percent	200	26	8	–	200	200	26	8	–	200
30 to 34 percent	201	–	6	16	192	201	–	6	16	192
35 percent or more	257	21	–	16	257	257	21	–	16	257
Not computed	–	–	–	–	–	–	–	–	–	–
Median	19.4	27.4	29.4	21.8	19.4	19.4	27.4	29.4	21.8	19.4
$50,000 or more	2 931	84	30	149	2 828	2 931	84	30	149	2 828
Less than 20 percent	2 076	41	6	58	2 030	2 076	41	6	58	2 030
20 to 24 percent	394	–	17	52	361	394	–	17	52	361
25 to 29 percent	209	8	–	29	185	209	8	–	29	185
30 to 34 percent	149	23	–	10	149	149	23	–	10	149
35 percent or more	96	12	7	–	96	96	12	7	–	96
Not computed	7	–	–	–	7	7	–	–	–	7
Median	13.8	25.6	22.6	21.6	13.5	13.8	25.6	22.6	21.6	13.5
Specified renter-occupied housing units	**13 544**	**1 540**	**317**	**3 066**	**12 266**	**13 544**	**1 540**	**317**	**3 066**	**12 266**
HOUSEHOLD INCOME IN 1989 BY GROSS RENT AS A PERCENTAGE OF HOUSEHOLD INCOME IN 1989										
All income levels	13 544	1 540	317	3 066	12 266	13 544	1 540	317	3 066	12 266
Less than 10 percent	759	122	29	82	722	759	122	29	82	722
10 to 14 percent	1 796	167	86	215	1 725	1 796	167	86	215	1 725
15 to 19 percent	2 391	237	56	432	2 183	2 391	237	56	432	2 183
20 to 24 percent	1 944	145	44	314	1 822	1 944	145	44	314	1 822
25 to 29 percent	1 602	218	31	376	1 442	1 602	218	31	376	1 442
30 to 34 percent	1 001	133	4	253	893	1 001	133	4	253	893
35 to 49 percent	1 628	215	35	336	1 436	1 628	215	35	336	1 436
50 percent or more	1 974	259	28	1 033	1 599	1 974	259	28	1 033	1 599
Not computed	449	44	4	25	444	449	44	4	25	444
Median	24.1	26.8	18.7	32.0	23.5	24.1	26.8	18.7	32.0	23.5
Less than $10,000	2 412	347	28	1 072	2 042	2 412	347	28	1 072	2 042
Less than 20 percent	68	–	–	29	39	68	–	–	29	39
20 to 24 percent	110	22	–	30	105	110	22	–	30	105
25 to 29 percent	265	44	–	47	254	265	44	–	47	254
30 to 34 percent	162	25	–	65	145	162	25	–	65	145
35 percent or more	1 606	239	28	876	1 303	1 606	239	28	876	1 303
Not computed	201	17	–	25	196	201	17	–	25	196
Median	50.0+	50.0+	50.0+	50.0+	50.0+	50.0+	50.0+	50.0+	50.0+	50.0+
$10,000 to $19,999	2 701	301	36	817	2 315	2 701	301	36	817	2 315
Less than 20 percent	206	14	–	56	189	206	14	–	56	189
20 to 24 percent	182	–	9	29	172	182	–	9	29	172
25 to 29 percent	289	32	–	153	232	289	32	–	153	232
30 to 34 percent	321	58	–	102	283	321	58	–	102	283
35 percent or more	1 632	181	27	477	1 368	1 632	181	27	477	1 368
Not computed	71	16	–	–	71	71	16	–	–	71
Median	38.8	38.4	41.0	37.8	38.9	38.8	38.4	41.0	37.8	38.9
$20,000 to $34,999	4 180	392	114	681	3 838	4 180	392	114	681	3 838
Less than 20 percent	1 235	126	36	325	1 099	1 235	126	36	325	1 099
20 to 24 percent	1 136	59	35	110	1 067	1 136	59	35	110	1 067
25 to 29 percent	959	103	31	144	875	959	103	31	144	875
30 to 34 percent	433	50	4	86	380	433	50	4	86	380
35 percent or more	335	54	8	16	335	335	54	8	16	335
Not computed	82	–	–	–	82	82	–	–	–	82
Median	23.6	25.5	23.0	20.7	23.7	23.6	25.5	23.0	20.7	23.7
$35,000 or more	4 251	500	139	496	4 071	4 251	500	139	496	4 071
Less than 20 percent	3 437	386	135	319	3 303	3 437	386	135	319	3 303
20 to 24 percent	516	64	–	145	478	516	64	–	145	478
25 to 29 percent	89	39	–	32	81	89	39	–	32	81
30 to 34 percent	85	–	–	–	85	85	–	–	–	85
35 percent or more	29	–	–	–	29	29	–	–	–	29
Not computed	95	11	4	–	95	95	11	4	–	95
Median	14.9	14.7	12.2	17.3	14.8	14.9	14.7	12.2	17.3	14.8

TIPSII [UPF] GH209 CENSUS90 71580800 07/22/93 9:14 AM MACHINE: C DATA:CENSUS90*H2TIPSDA09. 07/14/93 15:05:23 TAPE: NONE FRAME: 255
TSF:CENSUS90*92. 07/14/93 15:06:19 UTF:CENSUS90*93. 07/14/93 15:06:19 META:CENSUS90*H2TABLES09. 07/14/93 15:22:01

Table 85. **Household Income Characteristics of Housing Units by Race and Hispanic Origin of Householder: 1990—** Con.

[Threshold and complementary threshold are 1,000 persons. Data based on sample and subject to sampling variability, see text. For definitions of terms and meanings of symbols, see text]

Place and [In Selected States] County Subdivision [10,000 or More Persons]	New Haven city					New Haven town				
	White	Black	Asian or Pacific Islander	Hispanic origin (of any race)	White, not of Hispanic origin	White	Black	Asian or Pacific Islander	Hispanic origin (of any race)	White, not of Hispanic origin
Specified owner-occupied housing units	**6 727**	**1 768**	**57**	**276**	**6 597**	**6 727**	**1 768**	**57**	**276**	**6 597**
HOUSEHOLD INCOME IN 1989 BY SELECTED MONTHLY OWNER COSTS AS A PERCENTAGE OF HOUSEHOLD INCOME IN 1989										
All income levels	6 727	1 768	57	276	6 597	6 727	1 768	57	276	6 597
Less than 10 percent	1 151	241	5	10	1 151	1 151	241	5	10	1 151
10 to 14 percent	1 210	294	7	23	1 187	1 210	294	7	23	1 187
15 to 19 percent	945	301	6	40	926	945	301	6	40	926
20 to 24 percent	1 010	165	9	50	982	1 010	165	9	50	982
25 to 29 percent	686	156	21	56	665	686	156	21	56	665
30 to 34 percent	536	124	–	9	536	536	124	–	9	536
35 to 49 percent	733	241	9	36	720	733	241	9	36	720
50 percent or more	406	223	–	52	380	406	223	–	52	380
Not computed	50	23	–	–	50	50	23	–	–	50
Median	20.2	21.1	25.4	26.3	20.0	20.2	21.1	25.4	26.3	20.0
Less than $20,000	1 089	257	–	34	1 077	1 089	257	–	34	1 077
Less than 20 percent	106	11	–	–	106	106	11	–	–	106
20 to 24 percent	179	6	–	–	179	179	6	–	–	179
25 to 29 percent	146	27	–	–	146	146	27	–	–	146
30 to 34 percent	106	17	–	–	106	106	17	–	–	106
35 percent or more	512	173	–	34	500	512	173	–	34	500
Not computed	40	23	–	–	40	40	23	–	–	40
Median	34.4	50.0+	–	50.0+	34.1	34.4	50.0+	–	50.0+	34.1
$20,000 to $34,999	977	353	–	53	956	977	353	–	53	956
Less than 20 percent	438	101	–	5	438	438	101	–	5	438
20 to 24 percent	161	15	–	–	161	161	15	–	–	161
25 to 29 percent	81	54	–	10	81	81	54	–	10	81
30 to 34 percent	108	26	–	–	108	108	26	–	–	108
35 percent or more	189	157	–	38	168	189	157	–	38	168
Not computed	–	–	–	–	–	–	–	–	–	–
Median	21.6	31.3	–	45.0	21.2	21.6	31.3	–	45.0	21.2
$35,000 to $49,999	1 354	393	17	59	1 344	1 354	393	17	59	1 344
Less than 20 percent	588	179	7	15	584	588	179	7	15	584
20 to 24 percent	178	74	–	12	178	178	74	–	12	178
25 to 29 percent	163	23	8	17	157	163	23	8	17	157
30 to 34 percent	175	49	–	9	175	175	49	–	9	175
35 percent or more	250	68	2	6	250	250	68	2	6	250
Not computed	–	–	–	–	–	–	–	–	–	–
Median	22.5	21.2	25.9	25.7	22.5	22.5	21.2	25.9	25.7	22.5
$50,000 or more	3 307	765	40	130	3 220	3 307	765	40	130	3 220
Less than 20 percent	2 174	545	11	53	2 136	2 174	545	11	53	2 136
20 to 24 percent	492	70	9	38	464	492	70	9	38	464
25 to 29 percent	296	52	13	29	281	296	52	13	29	281
30 to 34 percent	147	32	–	–	147	147	32	–	–	147
35 percent or more	188	66	7	10	182	188	66	7	10	182
Not computed	10	–	–	–	10	10	–	–	–	10
Median	14.8	14.0	25.0	21.6	14.6	14.8	14.0	25.0	21.6	14.6
Specified renter-occupied housing units	**18 098**	**12 081**	**798**	**3 726**	**16 676**	**18 098**	**12 081**	**798**	**3 726**	**16 676**
HOUSEHOLD INCOME IN 1989 BY GROSS RENT AS A PERCENTAGE OF HOUSEHOLD INCOME IN 1989										
All income levels	18 098	12 081	798	3 726	16 676	18 098	12 081	798	3 726	16 676
Less than 10 percent	510	574	36	122	481	510	574	36	122	481
10 to 14 percent	1 610	937	74	203	1 522	1 610	937	74	203	1 522
15 to 19 percent	2 090	1 346	60	365	1 929	2 090	1 346	60	365	1 929
20 to 24 percent	2 382	1 440	159	343	2 243	2 382	1 440	159	343	2 243
25 to 29 percent	2 416	1 399	81	325	2 275	2 416	1 399	81	325	2 275
30 to 34 percent	1 632	1 130	79	279	1 542	1 632	1 130	79	279	1 542
35 to 49 percent	2 389	1 461	115	536	2 165	2 389	1 461	115	536	2 165
50 percent or more	4 371	3 359	150	1 315	3 906	4 371	3 359	150	1 315	3 906
Not computed	698	435	44	238	613	698	435	44	238	613
Median	29.4	30.6	28.0	37.0	29.1	29.4	30.6	28.0	37.0	29.1
Less than $10,000	4 674	4 423	161	1 482	4 236	4 674	4 423	161	1 482	4 236
Less than 20 percent	124	316	–	73	97	124	316	–	73	97
20 to 24 percent	152	195	–	35	152	152	195	–	35	152
25 to 29 percent	494	442	–	46	474	494	442	–	46	474
30 to 34 percent	267	185	–	85	255	267	185	–	85	255
35 percent or more	3 144	2 902	117	1 017	2 847	3 144	2 902	117	1 017	2 847
Not computed	493	383	44	226	411	493	383	44	226	411
Median	50.0+	50.0+	50.0+	50.0+	50.0+	50.0+	50.0+	50.0+	50.0+	50.0+
$10,000 to $19,999	3 685	2 630	141	801	3 316	3 685	2 630	141	801	3 316
Less than 20 percent	158	417	–	43	127	158	417	–	43	127
20 to 24 percent	112	177	–	28	98	112	177	–	28	98
25 to 29 percent	381	231	7	26	381	381	231	7	26	381
30 to 34 percent	444	361	29	48	433	444	361	29	48	433
35 percent or more	2 547	1 426	105	647	2 234	2 547	1 426	105	647	2 234
Not computed	43	18	–	9	43	43	18	–	9	43
Median	45.1	37.5	40.5	48.8	44.2	45.1	37.5	40.5	48.8	44.2
$20,000 to $34,999	4 759	2 631	229	869	4 363	4 759	2 631	229	869	4 363
Less than 20 percent	685	612	10	150	641	685	612	10	150	641
20 to 24 percent	1 062	534	77	165	973	1 062	534	77	165	973
25 to 29 percent	1 147	480	52	248	1 026	1 147	480	52	248	1 026
30 to 34 percent	831	483	47	133	764	831	483	47	133	764
35 percent or more	975	492	43	170	903	975	492	43	170	903
Not computed	59	30	–	3	56	59	30	–	3	56
Median	27.6	26.6	27.6	27.4	27.6	27.6	26.6	27.6	27.4	27.6
$35,000 or more	4 980	2 397	267	574	4 761	4 980	2 397	267	574	4 761
Less than 20 percent	3 243	1 512	160	424	3 067	3 243	1 512	160	424	3 067
20 to 24 percent	1 056	534	82	115	1 020	1 056	534	82	115	1 020
25 to 29 percent	394	246	22	5	394	394	246	22	5	394
30 to 34 percent	90	101	3	13	90	90	101	3	13	90
35 percent or more	94	–	–	17	87	94	–	–	17	87
Not computed	103	4	–	–	103	103	4	–	–	103
Median	17.3	17.4	17.8	17.0	17.3	17.3	17.4	17.8	17.0	17.3

TIPSII [UPF] GH209 CENSUS90 71580800 07/22/93 9:14 AM MACHINE: C DATA:CENSUS90*H2TIPSDA09. 07/14/93 15:05:23 TAPE: NONE FRAME: 256
TSF:CENSUS90*92. 07/14/93 15:06:19 UTF:CENSUS90*93. 07/14/93 15:06:19 META:CENSUS90*H2TABLES09. 07/14/93 15:22:01

Table 85. **Household Income Characteristics of Housing Units by Race and Hispanic Origin of Householder: 1990—** Con.

[Threshold and complementary threshold are 1,000 persons. Data based on sample and subject to sampling variability, see text. For definitions of terms and meanings of symbols, see text]

Place and [In Selected States] County Subdivision [10,000 or More Persons]	New London city				New London town				Norwalk city	
	White	Black	Hispanic origin (of any race)	White, not of Hispanic origin	White	Black	Hispanic origin (of any race)	White, not of Hispanic origin	White	Black
Specified owner-occupied housing units	**2 461**	**254**	**78**	**2 439**	**2 461**	**254**	**78**	**2 439**	**13 110**	**966**
HOUSEHOLD INCOME IN 1989 BY SELECTED MONTHLY OWNER COSTS AS A PERCENTAGE OF HOUSEHOLD INCOME IN 1989										
All income levels	2 461	254	78	2 439	2 461	254	78	2 439	13 110	966
Less than 10 percent	346	41	11	346	346	41	11	346	1 919	113
10 to 14 percent	333	24	6	333	333	24	6	333	2 210	205
15 to 19 percent	434	35	12	422	434	35	12	422	2 026	98
20 to 24 percent	295	48	41	285	295	48	41	285	1 795	86
25 to 29 percent	281	12	–	281	281	12	–	281	1 357	106
30 to 34 percent	222	9	–	222	222	9	–	222	980	104
35 to 49 percent	298	34	8	298	298	34	8	298	1 432	133
50 percent or more	244	51	–	244	244	51	–	244	1 330	121
Not computed	8	–	–	8	8	–	–	8	61	–
Median	21.9	22.8	21.2	22.0	21.9	22.8	21.2	22.0	21.0	23.9
Less than $20,000	474	52	6	474	474	52	6	474	1 461	80
Less than 20 percent	41	–	–	41	41	–	–	41	53	–
20 to 24 percent	40	9	6	40	40	9	6	40	66	–
25 to 29 percent	74	–	–	74	74	–	–	74	150	–
30 to 34 percent	31	–	–	31	31	–	–	31	167	6
35 percent or more	280	43	–	280	280	43	–	280	964	74
Not computed	8	–	–	8	8	–	–	8	61	–
Median	43.3	50.0+	22.5	43.3	43.3	50.0+	22.5	43.3	46.0	50.0+
$20,000 to $34,999	641	45	7	641	641	45	7	641	1 654	83
Less than 20 percent	333	7	–	333	333	7	–	333	536	22
20 to 24 percent	62	8	7	62	62	8	7	62	367	–
25 to 29 percent	42	12	–	42	42	12	–	42	178	7
30 to 34 percent	41	–	–	41	41	–	–	41	67	8
35 percent or more	163	18	–	163	163	18	–	163	506	46
Not computed	–	–	–	–	–	–	–	–	–	–
Median	19.7	28.1	22.5	19.7	19.7	28.1	22.5	19.7	24.0	36.7
$35,000 to $49,999	455	79	35	441	455	79	35	441	2 102	173
Less than 20 percent	194	32	10	190	194	32	10	190	974	64
20 to 24 percent	53	14	17	43	53	14	17	43	266	9
25 to 29 percent	68	–	–	68	68	–	–	68	190	17
30 to 34 percent	81	9	–	81	81	9	–	81	169	5
35 percent or more	59	24	8	59	59	24	8	59	503	78
Not computed	–	–	–	–	–	–	–	–	–	–
Median	23.2	22.7	22.2	23.5	23.2	22.7	22.2	23.5	21.4	29.0
$50,000 or more	891	78	30	883	891	78	30	883	7 893	630
Less than 20 percent	545	61	19	537	545	61	19	537	4 592	330
20 to 24 percent	140	17	11	140	140	17	11	140	1 096	77
25 to 29 percent	97	–	–	97	97	–	–	97	839	82
30 to 34 percent	69	–	–	69	69	–	–	69	577	85
35 percent or more	40	–	–	40	40	–	–	40	789	56
Not computed	–	–	–	–	–	–	–	–	–	–
Median	16.7	14.2	17.5	16.7	16.7	14.2	17.5	16.7	17.6	18.6
Specified renter-occupied housing units	**4 739**	**1 370**	**854**	**4 468**	**4 739**	**1 370**	**854**	**4 468**	**8 286**	**2 551**
HOUSEHOLD INCOME IN 1989 BY GROSS RENT AS A PERCENTAGE OF HOUSEHOLD INCOME IN 1989										
All income levels	4 739	1 370	854	4 468	4 739	1 370	854	4 468	8 286	2 551
Less than 10 percent	145	15	71	130	145	15	71	130	325	147
10 to 14 percent	428	192	80	407	428	192	80	407	886	238
15 to 19 percent	655	190	94	633	655	190	94	633	1 099	368
20 to 24 percent	685	160	95	644	685	160	95	644	1 417	310
25 to 29 percent	711	174	113	655	711	174	113	655	1 137	288
30 to 34 percent	512	159	109	487	512	159	109	487	927	157
35 to 49 percent	649	140	69	623	649	140	69	623	1 118	433
50 percent or more	825	261	197	768	825	261	197	768	1 041	578
Not computed	129	79	26	121	129	79	26	121	336	32
Median	27.8	27.5	28.3	27.7	27.8	27.5	28.3	27.7	26.1	28.4
Less than $10,000	1 052	325	275	968	1 052	325	275	968	911	512
Less than 20 percent	40	11	18	33	40	11	18	33	46	49
20 to 24 percent	114	39	26	107	114	39	26	107	66	11
25 to 29 percent	156	29	37	142	156	29	37	142	90	59
30 to 34 percent	82	18	27	82	82	18	27	82	91	25
35 percent or more	630	164	141	582	630	164	141	582	516	350
Not computed	30	64	26	22	30	64	26	22	102	18
Median	50.0+	50.0+	48.2	50.0+	50.0+	50.0+	48.2	50.0+	50.0+	50.0+
$10,000 to $19,999	989	292	268	922	989	292	268	922	843	558
Less than 20 percent	65	32	85	44	65	32	85	44	88	51
20 to 24 percent	57	8	24	41	57	8	24	41	75	66
25 to 29 percent	80	10	16	80	80	10	16	80	58	33
30 to 34 percent	123	47	38	123	123	47	38	123	96	16
35 percent or more	643	195	105	613	643	195	105	613	489	386
Not computed	21	–	–	21	21	–	–	21	37	6
Median	41.4	41.8	31.2	41.7	41.4	41.8	31.2	41.7	39.0	47.1
$20,000 to $34,999	1 612	409	206	1 512	1 612	409	206	1 512	2 355	617
Less than 20 percent	247	53	55	233	247	53	55	233	141	129
20 to 24 percent	391	87	27	377	391	87	27	377	316	78
25 to 29 percent	426	129	60	384	426	129	60	384	463	100
30 to 34 percent	302	88	44	277	302	88	44	277	395	82
35 percent or more	201	42	20	196	201	42	20	196	951	228
Not computed	45	10	–	45	45	10	–	45	89	–
Median	26.7	27.3	26.7	26.6	26.7	27.3	26.7	26.6	32.7	30.1
$35,000 or more	1 086	344	105	1 066	1 086	344	105	1 066	4 177	864
Less than 20 percent	876	301	87	860	876	301	87	860	2 035	524
20 to 24 percent	123	26	18	119	123	26	18	119	960	155
25 to 29 percent	49	6	–	49	49	6	–	49	526	96
30 to 34 percent	5	6	–	5	5	6	–	5	345	34
35 percent or more	–	–	–	–	–	–	–	–	203	47
Not computed	33	5	–	33	33	5	–	33	108	8
Median	15.3	14.4	11.5	15.4	15.3	14.4	11.5	15.4	20.0	18.0

TIPSII [UPF] GH209 CENSUS90 71580800 07/22/93 9:14 AM MACHINE: C DATA:CENSUS90*H2TIPSDA09. 07/14/93 15:05:23 TAPE: NONE FRAME: 257
TSF:CENSUS90*92. 07/14/93 15:06:19 UTF:CENSUS90*93. 07/14/93 15:06:19 META:CENSUS90*H2TABLES09. 07/14/93 15:22:01

Table 85. **Household Income Characteristics of Housing Units by Race and Hispanic Origin of Householder: 1990—Con.**

[Threshold and complementary threshold are 1,000 persons. Data based on sample and subject to sampling variability, see text. For definitions of terms and meanings of symbols, see text]

Place and [In Selected States] County Subdivision [10,000 or More Persons]	Norwalk city—Con.			Norwalk town					Norwich city	
	Asian or Pacific Islander	Hispanic origin (of any race)	White, not of Hispanic origin	White	Black	Asian or Pacific Islander	Hispanic origin (of any race)	White, not of Hispanic origin	White	Black
Specified owner-occupied housing units	**158**	**326**	**12 901**	**13 110**	**966**	**158**	**326**	**12 901**	**5 568**	**132**
HOUSEHOLD INCOME IN 1989 BY SELECTED MONTHLY OWNER COSTS AS A PERCENTAGE OF HOUSEHOLD INCOME IN 1989										
All income levels	158	326	12 901	13 110	966	158	326	12 901	5 568	132
Less than 10 percent	3	46	1 910	1 919	113	3	46	1 910	1 057	14
10 to 14 percent	58	64	2 161	2 210	205	58	64	2 161	877	30
15 to 19 percent	16	35	1 991	2 026	98	16	35	1 991	870	15
20 to 24 percent	8	35	1 781	1 795	86	8	35	1 781	740	6
25 to 29 percent	30	7	1 357	1 357	106	30	7	1 357	520	13
30 to 34 percent	11	54	956	980	104	11	54	956	424	18
35 to 49 percent	19	53	1 386	1 432	133	19	53	1 386	662	24
50 percent or more	13	32	1 298	1 330	121	13	32	1 298	412	12
Not computed	–	–	61	61	–	–	–	61	6	–
Median	21.3	22.6	21.0	21.0	23.9	21.3	22.6	21.0	19.9	25.4
Less than $20,000	–	19	1 442	1 461	80	–	19	1 442	973	29
Less than 20 percent	–	–	53	53	–	–	–	53	180	–
20 to 24 percent	–	–	66	66	–	–	–	66	144	–
25 to 29 percent	–	–	150	150	–	–	–	150	92	–
30 to 34 percent	–	–	167	167	6	–	–	167	118	6
35 percent or more	–	19	945	964	74	–	19	945	439	23
Not computed	–	–	61	61	–	–	–	61	–	–
Median	–	50.0+	45.5	46.0	50.0+	–	50.0+	45.5	33.0	44.7
$20,000 to $34,999	14	20	1 641	1 654	83	14	20	1 641	1 177	33
Less than 20 percent	7	7	536	536	22	7	7	536	554	20
20 to 24 percent	–	–	367	367	–	–	–	367	67	–
25 to 29 percent	–	–	178	178	7	–	–	178	57	–
30 to 34 percent	–	–	67	67	8	–	–	67	63	–
35 percent or more	7	13	493	506	46	7	13	493	436	13
Not computed	–	–	–	–	–	–	–	–	–	–
Median	27.5	50.0+	23.9	24.0	36.7	27.5	50.0+	23.9	22.6	17.8
$35,000 to $49,999	7	32	2 076	2 102	173	7	32	2 076	1 246	30
Less than 20 percent	–	6	974	974	64	–	6	974	582	5
20 to 24 percent	–	–	266	266	9	–	–	266	124	–
25 to 29 percent	–	–	190	190	17	–	–	190	198	13
30 to 34 percent	–	16	153	169	5	–	16	153	191	12
35 percent or more	7	10	493	503	78	7	10	493	151	–
Not computed	–	–	–	–	–	–	–	–	–	–
Median	50.0+	33.1	21.2	21.4	29.0	50.0+	33.1	21.2	21.7	28.8
$50,000 or more	137	255	7 742	7 893	630	137	255	7 742	2 172	40
Less than 20 percent	70	132	4 499	4 592	330	70	132	4 499	1 488	34
20 to 24 percent	8	35	1 082	1 096	77	8	35	1 082	405	6
25 to 29 percent	30	7	839	839	82	30	7	839	173	–
30 to 34 percent	11	38	569	577	85	11	38	569	52	–
35 percent or more	18	43	753	789	56	18	43	753	48	–
Not computed	–	–	–	–	–	–	–	–	6	–
Median	19.5	19.4	17.6	17.6	18.6	19.5	19.4	17.6	13.8	12.3
Specified renter-occupied housing units	**120**	**1 464**	**7 502**	**8 286**	**2 551**	**120**	**1 464**	**7 502**	**6 328**	**440**
HOUSEHOLD INCOME IN 1989 BY GROSS RENT AS A PERCENTAGE OF HOUSEHOLD INCOME IN 1989										
All income levels	120	1 464	7 502	8 286	2 551	120	1 464	7 502	6 328	440
Less than 10 percent	5	38	304	325	147	5	38	304	200	–
10 to 14 percent	30	185	781	886	238	30	185	781	521	26
15 to 19 percent	21	200	1 015	1 099	368	21	200	1 015	1 030	75
20 to 24 percent	–	160	1 334	1 417	310	–	160	1 334	940	67
25 to 29 percent	30	227	996	1 137	288	30	227	996	1 027	52
30 to 34 percent	19	125	881	927	157	19	125	881	521	10
35 to 49 percent	6	250	985	1 118	433	6	250	985	719	60
50 percent or more	9	199	918	1 041	578	9	199	918	1 102	122
Not computed	–	80	288	336	32	–	80	288	268	28
Median	25.7	27.4	25.9	26.1	28.4	25.7	27.4	25.9	26.7	28.7
Less than $10,000	6	159	830	911	512	6	159	830	1 504	110
Less than 20 percent	–	7	46	46	49	–	7	46	37	–
20 to 24 percent	–	–	66	66	11	–	–	66	85	12
25 to 29 percent	–	4	90	90	59	–	4	90	237	–
30 to 34 percent	–	5	91	91	25	–	5	91	106	–
35 percent or more	6	87	459	516	350	6	87	459	929	77
Not computed	–	56	78	102	18	–	56	78	110	21
Median	50.0+	50.0+	50.0+	50.0+	50.0+	50.0+	50.0+	50.0+	50.0+	50.0+
$10,000 to $19,999	3	186	761	843	558	3	186	761	1 181	117
Less than 20 percent	–	23	75	88	51	–	23	75	57	14
20 to 24 percent	–	–	75	75	66	–	–	75	129	–
25 to 29 percent	–	6	52	58	33	–	6	52	174	12
30 to 34 percent	–	26	96	96	16	–	26	96	158	–
35 percent or more	3	125	432	489	386	3	125	432	612	91
Not computed	–	6	31	37	6	–	6	31	51	–
Median	50.0+	47.4	38.7	39.0	47.1	50.0+	47.4	38.7	36.7	50.0+
$20,000 to $34,999	9	542	2 031	2 355	617	9	542	2 031	2 095	106
Less than 20 percent	–	38	127	141	129	–	38	127	520	27
20 to 24 percent	–	47	279	316	78	–	47	279	476	8
25 to 29 percent	9	153	359	463	100	9	153	359	511	40
30 to 34 percent	–	68	367	395	82	–	68	367	244	10
35 percent or more	–	226	820	951	228	–	226	820	268	14
Not computed	–	10	79	89	–	–	10	79	76	7
Median	27.5	32.1	32.9	32.7	30.1	27.5	32.1	32.9	25.1	26.8
$35,000 or more	102	577	3 880	4 177	864	102	577	3 880	1 548	107
Less than 20 percent	56	355	1 852	2 035	524	56	355	1 852	1 137	60
20 to 24 percent	–	113	914	960	155	–	113	914	250	47
25 to 29 percent	21	64	495	526	96	21	64	495	105	–
30 to 34 percent	19	26	327	345	34	19	26	327	13	–
35 percent or more	6	11	192	203	47	6	11	192	12	–
Not computed	–	8	100	108	8	–	8	100	31	–
Median	18.8	17.6	20.2	20.0	18.0	18.8	17.6	20.2	16.8	19.3

TIPSII [UPF] GH209 CENSUS90 71580800 07/22/93 9:14 AM MACHINE: C DATA:CENSUS90*H2TIPSDA09. 07/14/93 15:05:23 TAPE: NONE FRAME: 258
TSF:CENSUS90*92. 07/14/93 15:06:19 UTF:CENSUS90*93. 07/14/93 15:06:19 META:CENSUS90*H2TABLES09. 07/14/93 15:22:01

Table 85. **Household Income Characteristics of Housing Units by Race and Hispanic Origin of Householder: 1990—Con.**

[Threshold and complementary threshold are 1,000 persons. Data based on sample and subject to sampling variability, see text. For definitions of terms and meanings of symbols, see text]

Place and [In Selected States] County Subdivision [10,000 or More Persons]	Norwich city—Con.		Norwich town				South Windsor town	Stamford city		
	Hispanic origin (of any race)	White, not of Hispanic origin	White	Black	Hispanic origin (of any race)	White, not of Hispanic origin	White	White	Black	Asian or Pacific Islander
Specified owner-occupied housing units	**63**	**5 522**	**5 568**	**132**	**63**	**5 522**	**5 717**	**15 978**	**678**	**322**
HOUSEHOLD INCOME IN 1989 BY SELECTED MONTHLY OWNER COSTS AS A PERCENTAGE OF HOUSEHOLD INCOME IN 1989										
All income levels	63	5 522	5 568	132	63	5 522	5 717	15 978	678	322
Less than 10 percent	–	1 057	1 057	14	–	1 057	869	2 841	89	48
10 to 14 percent	–	877	877	30	–	877	911	2 777	54	15
15 to 19 percent	11	870	870	15	11	870	983	2 475	107	57
20 to 24 percent	13	727	740	6	13	727	894	1 896	105	50
25 to 29 percent	–	520	520	13	–	520	784	1 500	83	59
30 to 34 percent	6	424	424	18	6	424	424	1 040	83	21
35 to 49 percent	33	629	662	24	33	629	560	1 734	68	29
50 percent or more	–	412	412	12	–	412	269	1 657	89	43
Not computed	–	6	6	–	–	6	23	58	–	–
Median	35.7	19.7	19.9	25.4	35.7	19.7	20.5	19.7	24.2	24.1
Less than $20,000	–	973	973	29	–	973	305	1 713	47	–
Less than 20 percent	–	180	180	–	–	180	25	37	–	–
20 to 24 percent	–	144	144	–	–	144	40	79	–	–
25 to 29 percent	–	92	92	–	–	92	48	216	–	–
30 to 34 percent	–	118	118	6	–	118	–	153	15	–
35 percent or more	–	439	439	23	–	439	169	1 176	32	–
Not computed	–	–	–	–	–	–	23	52	–	–
Median	–	33.0	33.0	44.7	–	33.0	38.5	49.0	50.0+	–
$20,000 to $34,999	18	1 159	1 177	33	18	1 159	577	1 576	150	18
Less than 20 percent	–	554	554	20	–	554	248	602	57	–
20 to 24 percent	6	61	67	–	6	61	54	247	22	–
25 to 29 percent	–	57	57	–	–	57	41	131	11	–
30 to 34 percent	–	63	63	–	–	63	37	153	20	–
35 percent or more	12	424	436	13	12	424	197	443	40	18
Not computed	–	–	–	–	–	–	–	–	–	–
Median	37.5	22.1	22.6	17.8	37.5	22.1	23.8	23.8	24.1	50.0+
$35,000 to $49,999	29	1 234	1 246	30	29	1 234	1 172	1 957	60	12
Less than 20 percent	11	582	582	5	11	582	401	1 031	16	–
20 to 24 percent	7	117	124	–	7	117	159	205	12	–
25 to 29 percent	–	198	198	13	–	198	241	124	–	12
30 to 34 percent	6	191	191	12	6	191	140	113	8	–
35 percent or more	5	146	151	–	5	146	231	484	24	–
Not computed	–	–	–	–	–	–	–	–	–	–
Median	22.5	21.5	21.7	28.8	22.5	21.5	25.5	19.4	31.3	27.5
$50,000 or more	16	2 156	2 172	40	16	2 156	3 663	10 732	421	292
Less than 20 percent	–	1 488	1 488	34	–	1 488	2 089	6 423	177	120
20 to 24 percent	–	405	405	6	–	405	641	1 365	71	50
25 to 29 percent	–	173	173	–	–	173	454	1 029	72	47
30 to 34 percent	–	52	52	–	–	52	247	621	40	21
35 percent or more	16	32	48	–	16	32	232	1 288	61	54
Not computed	–	6	6	–	–	6	–	6	–	–
Median	45.0	13.7	13.8	12.3	45.0	13.7	18.3	16.7	22.4	22.6
Specified renter-occupied housing units	**216**	**6 236**	**6 328**	**440**	**216**	**6 236**	**774**	**11 738**	**4 822**	**309**
HOUSEHOLD INCOME IN 1989 BY GROSS RENT AS A PERCENTAGE OF HOUSEHOLD INCOME IN 1989										
All income levels	216	6 236	6 328	440	216	6 236	774	11 738	4 822	309
Less than 10 percent	7	200	200	–	7	200	14	429	272	10
10 to 14 percent	13	515	521	26	13	515	72	1 094	482	35
15 to 19 percent	22	1 014	1 030	75	22	1 014	155	1 788	696	28
20 to 24 percent	7	940	940	67	7	940	175	1 884	680	42
25 to 29 percent	23	1 014	1 027	52	23	1 014	33	1 632	630	54
30 to 34 percent	25	510	521	10	25	510	84	1 065	599	38
35 to 49 percent	58	683	719	60	58	683	118	1 508	538	18
50 percent or more	55	1 092	1 102	122	55	1 092	46	1 849	791	69
Not computed	6	268	268	28	6	268	77	489	134	15
Median	36.2	26.6	26.7	28.7	36.2	26.6	23.1	26.3	26.7	28.0
Less than $10,000	36	1 504	1 504	110	36	1 504	73	1 488	887	42
Less than 20 percent	–	37	37	–	–	37	10	20	52	–
20 to 24 percent	–	85	85	12	–	85	–	75	36	–
25 to 29 percent	–	237	237	–	–	237	–	199	123	–
30 to 34 percent	–	106	106	–	–	106	12	122	103	–
35 percent or more	30	929	929	77	30	929	27	817	478	27
Not computed	6	110	110	21	6	110	24	255	95	15
Median	50.0+	50.0+	50.0+	50.0+	50.0+	50.0+	41.2	50.0+	44.3	50.0+
$10,000 to $19,999	67	1 143	1 181	117	67	1 143	52	1 363	825	56
Less than 20 percent	–	57	57	14	–	57	11	51	73	–
20 to 24 percent	–	129	129	–	–	129	20	44	44	–
25 to 29 percent	–	174	174	12	–	174	–	119	181	–
30 to 34 percent	25	147	158	–	25	147	–	141	111	–
35 percent or more	42	585	612	91	42	585	21	975	392	56
Not computed	–	51	51	–	–	51	–	33	24	–
Median	39.7	36.5	36.7	50.0+	39.7	36.5	23.8	50.0+	34.6	50.0+
$20,000 to $34,999	65	2 059	2 095	106	65	2 059	243	2 454	1 345	86
Less than 20 percent	4	516	520	27	4	516	–	189	304	–
20 to 24 percent	7	476	476	8	7	476	42	284	223	6
25 to 29 percent	13	498	511	40	13	498	–	340	183	45
30 to 34 percent	–	244	244	10	–	244	58	383	236	31
35 percent or more	41	249	268	14	41	249	116	1 185	384	4
Not computed	–	76	76	7	–	76	27	73	15	–
Median	36.7	25.0	25.1	26.8	36.7	25.0	36.0	34.9	28.8	29.1
$35,000 or more	48	1 530	1 548	107	48	1 530	406	6 433	1 765	125
Less than 20 percent	38	1 119	1 137	60	38	1 119	220	3 051	1 021	73
20 to 24 percent	–	250	250	47	–	250	113	1 481	377	36
25 to 29 percent	10	105	105	–	10	105	33	974	143	9
30 to 34 percent	–	13	13	–	–	13	14	419	149	7
35 percent or more	–	12	12	–	–	12	–	380	75	–
Not computed	–	31	31	–	–	31	26	128	–	–
Median	16.1	16.9	16.8	19.3	16.1	16.9	18.9	20.3	18.4	18.1

TIPSII [UPF] GH209 CENSUS90 71580800 07/22/93 9:14 AM MACHINE: C DATA:CENSUS90*H2TIPSDA09. 07/14/93 15:05:23 TAPE: NONE FRAME: 259
TSF:CENSUS90*92. 07/14/93 15:06:19 UTF:CENSUS90*93. 07/14/93 15:06:19 META:CENSUS90*H2TABLES09. 07/14/93 15:22:01

Table 85. **Household Income Characteristics of Housing Units by Race and Hispanic Origin of Householder: 1990—Con.**

[Threshold and complementary threshold are 1,000 persons. Data based on sample and subject to sampling variability, see text. For definitions of terms and meanings of symbols, see text]

Place and [In Selected States] County Subdivision [10,000 or More Persons]	Stamford city—Con.		Stamford town					Storrs CDP	
	Hispanic origin (of any race)	White, not of Hispanic origin	White	Black	Asian or Pacific Islander	Hispanic origin (of any race)	White, not of Hispanic origin	White	Asian or Pacific Islander
Specified owner-occupied housing units	**365**	**15 745**	**15 978**	**678**	**322**	**365**	**15 745**	**372**	**9**
HOUSEHOLD INCOME IN 1989 BY SELECTED MONTHLY OWNER COSTS AS A PERCENTAGE OF HOUSEHOLD INCOME IN 1989									
All income levels	365	15 745	15 978	678	322	365	15 745	372	9
Less than 10 percent	55	2 812	2 841	89	48	55	2 812	125	3
10 to 14 percent	34	2 743	2 777	54	15	34	2 743	60	–
15 to 19 percent	61	2 434	2 475	107	57	61	2 434	73	6
20 to 24 percent	35	1 880	1 896	105	50	35	1 880	40	–
25 to 29 percent	24	1 476	1 500	83	59	24	1 476	4	–
30 to 34 percent	11	1 040	1 040	83	21	11	1 040	17	–
35 to 49 percent	80	1 666	1 734	68	29	80	1 666	31	–
50 percent or more	65	1 636	1 657	89	43	65	1 636	22	–
Not computed	–	58	58	–	–	–	58	–	–
Median	24.6	19.7	19.7	24.2	24.1	24.6	19.7	15.1	16.3
Less than $20,000	24	1 696	1 713	47	–	24	1 696	20	–
Less than 20 percent	–	37	37	–	–	–	37	–	–
20 to 24 percent	–	79	79	–	–	–	79	–	–
25 to 29 percent	13	203	216	–	–	13	203	–	–
30 to 34 percent	–	153	153	15	–	–	153	–	–
35 percent or more	11	1 172	1 176	32	–	11	1 172	20	–
Not computed	–	52	52	–	–	–	52	–	–
Median	29.6	49.2	49.0	50.0+	–	29.6	49.2	39.2	–
$20,000 to $34,999	48	1 558	1 576	150	18	48	1 558	73	6
Less than 20 percent	10	602	602	57	–	10	602	26	6
20 to 24 percent	–	247	247	22	–	–	247	14	–
25 to 29 percent	–	131	131	11	–	–	131	–	–
30 to 34 percent	–	153	153	20	–	–	153	–	–
35 percent or more	38	425	443	40	18	38	425	33	–
Not computed	–	–	–	–	–	–	–	–	–
Median	50.0+	23.6	23.8	24.1	50.0+	50.0+	23.6	23.8	17.5
$35,000 to $49,999	80	1 905	1 957	60	12	80	1 905	50	–
Less than 20 percent	28	1 003	1 031	16	–	28	1 003	34	–
20 to 24 percent	20	196	205	12	–	20	196	–	–
25 to 29 percent	4	120	124	–	12	4	120	4	–
30 to 34 percent	–	113	113	8	–	–	113	12	–
35 percent or more	28	473	484	24	–	28	473	–	–
Not computed	–	–	–	–	–	–	–	–	–
Median	23.0	19.3	19.4	31.3	27.5	23.0	19.3	16.8	–
$50,000 or more	213	10 586	10 732	421	292	213	10 586	229	3
Less than 20 percent	112	6 347	6 423	177	120	112	6 347	198	3
20 to 24 percent	15	1 358	1 365	71	50	15	1 358	26	–
25 to 29 percent	7	1 022	1 029	72	47	7	1 022	–	–
30 to 34 percent	11	621	621	40	21	11	621	5	–
35 percent or more	68	1 232	1 288	61	54	68	1 232	–	–
Not computed	–	6	6	–	–	–	6	–	–
Median	19.2	16.7	16.7	22.4	22.6	19.2	16.7	10.2	10.0–
Specified renter-occupied housing units	**2 158**	**10 420**	**11 738**	**4 822**	**309**	**2 158**	**10 420**	**752**	**168**
HOUSEHOLD INCOME IN 1989 BY GROSS RENT AS A PERCENTAGE OF HOUSEHOLD INCOME IN 1989									
All income levels	2 158	10 420	11 738	4 822	309	2 158	10 420	752	168
Less than 10 percent	108	379	429	272	10	108	379	–	7
10 to 14 percent	188	972	1 094	482	35	188	972	49	12
15 to 19 percent	207	1 654	1 788	696	28	207	1 654	59	8
20 to 24 percent	351	1 689	1 884	680	42	351	1 689	77	18
25 to 29 percent	269	1 450	1 632	630	54	269	1 450	100	19
30 to 34 percent	234	966	1 065	599	38	234	966	98	17
35 to 49 percent	303	1 269	1 508	538	18	303	1 269	105	29
50 percent or more	430	1 608	1 849	791	69	430	1 608	242	58
Not computed	68	433	489	134	15	68	433	22	–
Median	28.6	26.0	26.3	26.7	28.0	28.6	26.0	34.1	35.8
Less than $10,000	272	1 302	1 488	887	42	272	1 302	177	46
Less than 20 percent	8	12	20	52	–	8	12	–	–
20 to 24 percent	–	75	75	36	–	–	75	–	–
25 to 29 percent	24	191	199	123	–	24	191	19	–
30 to 34 percent	28	105	122	103	–	28	105	22	–
35 percent or more	161	715	817	478	27	161	715	121	46
Not computed	51	204	255	95	15	51	204	15	–
Median	50.0+	50.0+	50.0+	44.3	50.0+	50.0+	50.0+	50.0+	50.0+
$10,000 to $19,999	395	1 173	1 363	825	56	395	1 173	280	40
Less than 20 percent	6	51	51	73	–	6	51	30	–
20 to 24 percent	–	44	44	44	–	–	44	25	–
25 to 29 percent	34	95	119	181	–	34	95	26	6
30 to 34 percent	39	118	141	111	–	39	118	10	6
35 percent or more	304	832	975	392	56	304	832	189	28
Not computed	12	33	33	24	–	12	33	–	–
Median	50.0+	50.0+	50.0+	34.6	50.0+	50.0+	50.0+	45.4	42.7
$20,000 to $34,999	559	2 078	2 454	1 345	86	559	2 078	188	63
Less than 20 percent	61	155	189	304	–	61	155	16	8
20 to 24 percent	54	261	284	223	6	54	261	22	18
25 to 29 percent	115	263	340	183	45	115	263	40	13
30 to 34 percent	121	330	383	236	31	121	330	66	11
35 percent or more	203	1 001	1 185	384	4	203	1 001	37	13
Not computed	5	68	73	15	–	5	68	7	–
Median	31.9	34.9	34.9	28.8	29.1	31.9	34.9	30.9	27.1
$35,000 or more	932	5 867	6 433	1 765	125	932	5 867	107	19
Less than 20 percent	428	2 787	3 051	1 021	73	428	2 787	62	19
20 to 24 percent	297	1 309	1 481	377	36	297	1 309	30	–
25 to 29 percent	96	901	974	143	9	96	901	15	–
30 to 34 percent	46	413	419	149	7	46	413	–	–
35 percent or more	65	329	380	75	–	65	329	–	–
Not computed	–	128	128	–	–	–	128	–	–
Median	20.6	20.3	20.3	18.4	18.1	20.6	20.3	18.9	11.0

TIPSII [UPF] GH209 CENSUS90 71580800 07/22/93 9:14 AM MACHINE: C DATA:CENSUS90*H2TIPSDA09. 07/14/93 15:05:23 TAPE: NONE FRAME: 260
TSF:CENSUS90*92. 07/14/93 15:06:19 UTF:CENSUS90*93. 07/14/93 15:06:19 META:CENSUS90*H2TABLES09. 07/14/93 15:22:01

Table 85. **Household Income Characteristics of Housing Units by Race and Hispanic Origin of Householder: 1990**—Con.

[Threshold and complementary threshold are 1,000 persons. Data based on sample and subject to sampling variability, see text. For definitions of terms and meanings of symbols, see text]

Place and [In Selected States] County Subdivision [10,000 or More Persons]	Stratford town				Stratford CDP				Torrington city	Torrington town
	White	Black	Hispanic origin (of any race)	White, not of Hispanic origin	White	Black	Hispanic origin (of any race)	White, not of Hispanic origin	White	White
Specified owner-occupied housing units	**12 115**	**643**	**258**	**11 917**	**12 115**	**643**	**258**	**11 917**	**6 482**	**6 482**
HOUSEHOLD INCOME IN 1989 BY SELECTED MONTHLY OWNER COSTS AS A PERCENTAGE OF HOUSEHOLD INCOME IN 1989										
All income levels	12 115	643	258	11 917	12 115	643	258	11 917	6 482	6 482
Less than 10 percent	2 358	106	43	2 326	2 358	106	43	2 326	1 147	1 147
10 to 14 percent	2 185	76	12	2 180	2 185	76	12	2 180	1 099	1 099
15 to 19 percent	1 886	85	47	1 853	1 886	85	47	1 853	941	941
20 to 24 percent	1 662	87	32	1 630	1 662	87	32	1 630	977	977
25 to 29 percent	1 134	62	15	1 122	1 134	62	15	1 122	790	790
30 to 34 percent	981	47	34	947	981	47	34	947	458	458
35 to 49 percent	1 056	94	55	1 020	1 056	94	55	1 020	575	575
50 percent or more	813	86	20	799	813	86	20	799	475	475
Not computed	40	–	–	40	40	–	–	40	20	20
Median	19.0	23.1	24.2	18.9	19.0	23.1	24.2	18.9	20.2	20.2
Less than $20,000	2 042	90	30	2 018	2 042	90	30	2 018	1 038	1 038
Less than 20 percent	233	7	–	233	233	7	–	233	132	132
20 to 24 percent	345	7	–	345	345	7	–	345	212	212
25 to 29 percent	252	8	7	245	252	8	7	245	126	126
30 to 34 percent	271	–	9	262	271	–	9	262	45	45
35 percent or more	901	68	14	893	901	68	14	893	503	503
Not computed	40	–	–	40	40	–	–	40	20	20
Median	33.2	50.0+	34.4	33.2	33.2	50.0+	34.4	33.2	34.3	34.3
$20,000 to $34,999	2 072	92	22	2 050	2 072	92	22	2 050	1 298	1 298
Less than 20 percent	1 162	15	15	1 147	1 162	15	15	1 147	620	620
20 to 24 percent	263	9	–	263	263	9	–	263	137	137
25 to 29 percent	135	6	–	135	135	6	–	135	149	149
30 to 34 percent	143	6	–	143	143	6	–	143	102	102
35 percent or more	369	56	7	362	369	56	7	362	290	290
Not computed	–	–	–	–	–	–	–	–	–	–
Median	18.7	37.9	18.7	18.7	18.7	37.9	18.7	18.7	21.1	21.1
$35,000 to $49,999	2 530	96	88	2 454	2 530	96	88	2 454	1 550	1 550
Less than 20 percent	1 322	37	16	1 306	1 322	37	16	1 306	776	776
20 to 24 percent	281	8	13	268	281	8	13	268	150	150
25 to 29 percent	267	5	5	262	267	5	5	262	247	247
30 to 34 percent	259	11	12	247	259	11	12	247	178	178
35 percent or more	401	35	42	371	401	35	42	371	199	199
Not computed	–	–	–	–	–	–	–	–	–	–
Median	19.1	28.0	34.2	18.7	19.1	28.0	34.2	18.7	20.0	20.0
$50,000 or more	5 471	365	118	5 395	5 471	365	118	5 395	2 596	2 596
Less than 20 percent	3 712	208	71	3 673	3 712	208	71	3 673	1 659	1 659
20 to 24 percent	773	63	19	754	773	63	19	754	478	478
25 to 29 percent	480	43	3	480	480	43	3	480	268	268
30 to 34 percent	308	30	13	295	308	30	13	295	133	133
35 percent or more	198	21	12	193	198	21	12	193	58	58
Not computed	–	–	–	–	–	–	–	–	–	–
Median	14.6	18.1	17.4	14.5	14.6	18.1	17.4	14.5	16.0	16.0
Specified renter-occupied housing units	**3 403**	**442**	**138**	**3 320**	**3 403**	**442**	**138**	**3 320**	**4 916**	**4 916**
HOUSEHOLD INCOME IN 1989 BY GROSS RENT AS A PERCENTAGE OF HOUSEHOLD INCOME IN 1989										
All income levels	3 403	442	138	3 320	3 403	442	138	3 320	4 916	4 916
Less than 10 percent	79	12	12	67	79	12	12	67	201	201
10 to 14 percent	331	35	–	331	331	35	–	331	555	555
15 to 19 percent	628	57	24	619	628	57	24	619	874	874
20 to 24 percent	435	48	21	419	435	48	21	419	770	770
25 to 29 percent	493	85	42	486	493	85	42	486	664	664
30 to 34 percent	333	69	6	327	333	69	6	327	338	338
35 to 49 percent	477	50	15	462	477	50	15	462	482	482
50 percent or more	454	86	18	436	454	86	18	436	766	766
Not computed	173	–	–	173	173	–	–	173	266	266
Median	26.4	29.1	26.4	26.4	26.4	29.1	26.4	26.4	24.5	24.5
Less than $10,000	458	60	15	443	458	60	15	443	1 108	1 108
Less than 20 percent	14	–	–	14	14	–	–	14	64	64
20 to 24 percent	24	–	–	24	24	–	–	24	56	56
25 to 29 percent	85	8	–	85	85	8	–	85	135	135
30 to 34 percent	34	–	6	28	34	–	6	28	73	73
35 percent or more	249	52	9	240	249	52	9	240	625	625
Not computed	52	–	–	52	52	–	–	52	155	155
Median	50.0+	50.0+	50.0+	50.0+	50.0+	50.0+	50.0+	50.0+	50.0+	50.0+
$10,000 to $19,999	614	131	21	597	614	131	21	597	900	900
Less than 20 percent	15	13	–	15	15	13	–	15	67	67
20 to 24 percent	51	17	–	51	51	17	–	51	44	44
25 to 29 percent	53	41	4	53	53	41	4	53	142	142
30 to 34 percent	66	7	–	66	66	7	–	66	112	112
35 percent or more	407	53	17	390	407	53	17	390	473	473
Not computed	22	–	–	22	22	–	–	22	62	62
Median	43.8	29.3	48.1	43.4	43.8	29.3	48.1	43.4	37.9	37.9
$20,000 to $34,999	807	148	63	780	807	148	63	780	1 328	1 328
Less than 20 percent	111	15	12	99	111	15	12	99	273	273
20 to 24 percent	95	8	13	87	95	8	13	87	448	448
25 to 29 percent	155	36	31	155	155	36	31	155	322	322
30 to 34 percent	138	62	–	138	138	62	–	138	120	120
35 percent or more	239	27	7	232	239	27	7	232	136	136
Not computed	69	–	–	69	69	–	–	69	29	29
Median	30.3	31.2	26.0	30.5	30.3	31.2	26.0	30.5	24.2	24.2
$35,000 or more	1 524	103	39	1 500	1 524	103	39	1 500	1 580	1 580
Less than 20 percent	898	76	24	889	898	76	24	889	1 226	1 226
20 to 24 percent	265	23	8	257	265	23	8	257	222	222
25 to 29 percent	200	–	7	193	200	–	7	193	65	65
30 to 34 percent	95	–	–	95	95	–	–	95	33	33
35 percent or more	36	4	–	36	36	4	–	36	14	14
Not computed	30	–	–	30	30	–	–	30	20	20
Median	18.6	15.8	19.1	18.6	18.6	15.8	19.1	18.6	16.2	16.2

TIPSII [UPF] GH209 CENSUS90 71580800 07/22/93 9:14 AM MACHINE: C DATA:CENSUS90*H2TIPSDA09. 07/14/93 15:05:23 TAPE: NONE FRAME: 261
TSF:CENSUS90*92. 07/14/93 15:06:19 UTF:CENSUS90*93. 07/14/93 15:06:19 META:CENSUS90*H2TABLES09. 07/14/93 15:22:01

Table 85. **Household Income Characteristics of Housing Units by Race and Hispanic Origin of Householder: 1990—** Con.

[Threshold and complementary threshold are 1,000 persons. Data based on sample and subject to sampling variability, see text. For definitions of terms and meanings of symbols, see text]

Place and [In Selected States] County Subdivision [10,000 or More Persons]	Trumbull town	Trumbull CDP	Vernon town	Wallingford town			Waterbury city			
	White	White	White	White	Hispanic origin (of any race)	White, not of Hispanic origin	White	Black	Hispanic origin (of any race)	White, not of Hispanic origin
Specified owner-occupied housing units	**9 162**	**9 162**	**5 597**	**8 642**	**104**	**8 565**	**14 792**	**567**	**376**	**14 569**
HOUSEHOLD INCOME IN 1989 BY SELECTED MONTHLY OWNER COSTS AS A PERCENTAGE OF HOUSEHOLD INCOME IN 1989										
All income levels	9 162	9 162	5 597	8 642	104	8 565	14 792	567	376	14 569
Less than 10 percent	1 662	1 662	1 033	1 534	21	1 513	3 263	81	25	3 252
10 to 14 percent	1 600	1 600	1 090	1 469	14	1 455	2 389	104	5	2 384
15 to 19 percent	1 274	1 274	869	1 338	5	1 333	2 223	101	69	2 184
20 to 24 percent	1 417	1 417	811	1 326	16	1 326	1 829	73	66	1 783
25 to 29 percent	954	954	620	951	12	939	1 524	50	45	1 488
30 to 34 percent	684	684	411	635	–	635	1 106	23	46	1 085
35 to 49 percent	797	797	461	888	25	863	1 339	60	64	1 307
50 percent or more	699	699	265	487	11	487	1 029	75	56	996
Not computed	75	75	37	14	–	14	90	–	–	90
Median	20.0	20.0	18.8	19.9	23.8	19.9	18.8	19.9	27.6	18.7
Less than $20,000	1 073	1 073	502	978	12	966	2 626	106	29	2 602
Less than 20 percent	65	65	90	112	–	112	365	16	–	365
20 to 24 percent	145	145	61	175	–	175	409	6	–	409
25 to 29 percent	108	108	46	100	–	100	396	–	–	396
30 to 34 percent	98	98	68	73	–	73	304	14	–	304
35 percent or more	589	589	200	504	12	492	1 062	70	29	1 038
Not computed	68	68	37	14	–	14	90	–	–	90
Median	38.9	38.9	32.6	36.3	45.0	35.9	31.6	50.0+	50.0+	31.4
$20,000 to $34,999	1 125	1 125	777	1 309	28	1 302	2 855	98	95	2 797
Less than 20 percent	502	502	425	633	–	633	1 455	38	5	1 450
20 to 24 percent	196	196	27	191	10	191	265	14	–	265
25 to 29 percent	106	106	71	70	7	63	283	7	19	264
30 to 34 percent	87	87	44	78	–	78	134	–	4	134
35 percent or more	227	227	210	337	11	337	718	39	67	684
Not computed	7	7	–	–	–	–	–	–	–	–
Median	21.5	21.5	18.7	20.6	27.9	20.5	19.8	23.9	41.5	19.5
$35,000 to $49,999	1 228	1 228	1 248	1 913	32	1 881	3 309	159	105	3 251
Less than 20 percent	612	612	496	832	14	818	1 552	93	5	1 547
20 to 24 percent	201	201	140	210	–	210	405	6	36	378
25 to 29 percent	94	94	182	283	5	278	393	25	14	388
30 to 34 percent	80	80	200	236	–	236	479	9	33	458
35 percent or more	241	241	230	352	13	339	480	26	17	480
Not computed	–	–	–	–	–	–	–	–	–	–
Median	20.0	20.0	24.6	23.0	27.0	22.9	21.3	15.2	29.1	21.0
$50,000 or more	5 736	5 736	3 070	4 442	32	4 416	6 002	204	147	5 919
Less than 20 percent	3 357	3 357	1 981	2 764	26	2 738	4 503	139	89	4 458
20 to 24 percent	875	875	583	750	6	750	750	47	30	731
25 to 29 percent	646	646	321	498	–	498	452	18	12	440
30 to 34 percent	419	419	99	248	–	248	189	–	9	189
35 percent or more	439	439	86	182	–	182	108	–	7	101
Not computed	–	–	–	–	–	–	–	–	–	–
Median	16.9	16.9	15.9	16.3	13.2	16.3	12.7	15.4	18.8	12.6
Specified renter-occupied housing units	**781**	**781**	**4 865**	**4 000**	**251**	**3 848**	**16 232**	**3 724**	**3 467**	**14 729**
HOUSEHOLD INCOME IN 1989 BY GROSS RENT AS A PERCENTAGE OF HOUSEHOLD INCOME IN 1989										
All income levels	781	781	4 865	4 000	251	3 848	16 232	3 724	3 467	14 729
Less than 10 percent	31	31	123	112	–	112	605	258	78	605
10 to 14 percent	122	122	481	452	61	426	2 166	401	333	1 997
15 to 19 percent	85	85	919	615	15	600	2 545	386	419	2 398
20 to 24 percent	170	170	966	665	62	626	1 957	538	288	1 804
25 to 29 percent	75	75	754	555	35	539	2 087	393	513	1 823
30 to 34 percent	70	70	385	337	29	323	1 503	383	388	1 353
35 to 49 percent	74	74	585	393	11	382	2 018	531	419	1 837
50 percent or more	43	43	572	596	31	565	2 550	663	941	2 163
Not computed	111	111	80	275	7	275	801	171	88	749
Median	22.9	22.9	24.5	25.2	23.7	25.2	26.1	27.5	30.8	25.5
Less than $10,000	127	127	785	588	57	531	3 859	1 044	1 259	3 370
Less than 20 percent	55	55	8	10	–	10	137	15	43	137
20 to 24 percent	20	20	98	27	9	18	215	58	38	208
25 to 29 percent	–	–	202	64	9	55	376	61	114	348
30 to 34 percent	7	7	59	18	8	10	319	109	109	298
35 percent or more	38	38	397	410	31	379	2 412	653	872	2 026
Not computed	7	7	21	59	–	59	400	148	83	353
Median	21.3	21.3	38.4	50.0+	50.0+	50.0+	50.0+	50.0+	50.0+	50.0+
$10,000 to $19,999	138	138	886	560	11	549	3 125	817	844	2 785
Less than 20 percent	46	46	49	43	–	43	225	75	64	218
20 to 24 percent	32	32	58	51	–	51	145	125	75	132
25 to 29 percent	–	–	118	40	7	33	457	68	141	348
30 to 34 percent	–	–	87	26	–	26	469	122	153	396
35 percent or more	31	31	563	376	4	372	1 710	427	411	1 572
Not computed	29	29	11	24	–	24	119	–	–	119
Median	21.3	21.3	41.2	42.3	28.9	42.9	37.4	35.6	34.6	38.1
$20,000 to $34,999	84	84	1 349	1 293	89	1 259	4 587	988	833	4 190
Less than 20 percent	16	16	253	196	13	190	1 316	273	256	1 242
20 to 24 percent	7	7	324	267	29	252	1 027	211	131	926
25 to 29 percent	–	–	348	279	19	279	996	238	243	874
30 to 34 percent	36	36	222	282	21	276	695	152	126	639
35 percent or more	14	14	189	203	7	196	412	114	77	368
Not computed	11	11	13	66	–	66	141	–	–	141
Median	31.9	31.9	26.3	27.7	25.7	27.8	24.4	25.2	25.6	24.2
$35,000 or more	432	432	1 845	1 559	94	1 509	4 661	875	531	4 384
Less than 20 percent	121	121	1 213	930	63	895	3 638	682	467	3 403
20 to 24 percent	111	111	486	320	24	305	570	144	44	538
25 to 29 percent	75	75	86	172	–	172	258	26	15	253
30 to 34 percent	27	27	17	11	–	11	20	–	–	20
35 percent or more	34	34	8	–	–	–	34	–	–	34
Not computed	64	64	35	126	7	126	141	23	5	136
Median	22.8	22.8	17.7	17.6	14.0	17.6	15.2	15.0	14.2	15.3

TIPSII [UPF] GH209 CENSUS90 71580800 07/22/93 9:14 AM MACHINE: C DATA:CENSUS90*H2TIPSDA09. 07/14/93 15:05:23 TAPE: NONE FRAME: 262
TSF:CENSUS90*92. 07/14/93 15:06:19 UTF:CENSUS90*93. 07/14/93 15:06:19 META:CENSUS90*H2TABLES09. 07/14/93 15:22:01

Table 85. **Household Income Characteristics of Housing Units by Race and Hispanic Origin of Householder: 1990—** Con.

[Threshold and complementary threshold are 1,000 persons. Data based on sample and subject to sampling variability, see text. For definitions of terms and meanings of symbols, see text]

Place and [In Selected States] County Subdivision [10,000 or More Persons]	Waterbury town				West Hartford town				
	White	Black	Hispanic origin (of any race)	White, not of Hispanic origin	White	Black	Asian or Pacific Islander	Hispanic origin (of any race)	White, not of Hispanic origin
Specified owner-occupied housing units	**14 792**	**567**	**376**	**14 569**	**15 311**	**93**	**300**	**184**	**15 138**
HOUSEHOLD INCOME IN 1989 BY SELECTED MONTHLY OWNER COSTS AS A PERCENTAGE OF HOUSEHOLD INCOME IN 1989									
All income levels	14 792	567	376	14 569	15 311	93	300	184	15 138
Less than 10 percent	3 263	81	25	3 252	3 380	–	58	13	3 367
10 to 14 percent	2 389	104	5	2 384	3 175	6	26	6	3 169
15 to 19 percent	2 223	101	69	2 184	2 356	19	54	13	2 343
20 to 24 percent	1 829	73	66	1 783	1 742	12	65	33	1 709
25 to 29 percent	1 524	50	45	1 488	1 462	11	24	31	1 431
30 to 34 percent	1 106	23	46	1 085	1 013	–	33	46	972
35 to 49 percent	1 339	60	64	1 307	1 101	33	26	29	1 078
50 percent or more	1 029	75	56	996	1 018	6	14	13	1 005
Not computed	90	–	–	90	64	6	–	–	64
Median	18.8	19.9	27.6	18.7	17.3	28.0	20.9	29.4	17.1
Less than $20,000	2 626	106	29	2 602	1 686	6	11	13	1 673
Less than 20 percent	365	16	–	365	108	–	–	–	108
20 to 24 percent	409	6	–	409	209	–	6	–	209
25 to 29 percent	396	–	–	396	170	–	–	–	170
30 to 34 percent	304	14	–	304	240	–	5	–	240
35 percent or more	1 062	70	29	1 038	895	–	–	13	882
Not computed	90	–	–	90	64	6	–	–	64
Median	31.6	50.0+	50.0+	31.4	38.3	–	24.6	50.0+	38.1
$20,000 to $34,999	2 855	98	95	2 797	2 015	6	9	30	1 985
Less than 20 percent	1 455	38	5	1 450	868	–	–	7	861
20 to 24 percent	265	14	–	265	323	–	–	–	323
25 to 29 percent	283	7	19	264	238	–	–	7	231
30 to 34 percent	134	–	4	134	178	–	–	8	170
35 percent or more	718	39	67	684	408	6	9	8	400
Not computed	–	–	–	–	–	–	–	–	–
Median	19.8	23.9	41.5	19.5	22.2	50.0+	50.0+	30.6	22.0
$35,000 to $49,999	3 309	159	105	3 251	2 475	7	54	29	2 446
Less than 20 percent	1 552	93	5	1 547	1 445	–	–	6	1 439
20 to 24 percent	405	6	36	378	218	–	16	–	218
25 to 29 percent	393	25	14	388	173	–	7	7	166
30 to 34 percent	479	9	33	458	215	–	5	10	205
35 percent or more	480	26	17	480	424	7	26	6	418
Not computed	–	–	–	–	–	–	–	–	–
Median	21.3	15.2	29.1	21.0	17.1	45.0	34.0	30.7	17.0
$50,000 or more	6 002	204	147	5 919	9 135	74	226	112	9 034
Less than 20 percent	4 503	139	89	4 458	6 490	25	138	19	6 471
20 to 24 percent	750	47	30	731	992	12	43	33	959
25 to 29 percent	452	18	12	440	881	11	17	17	864
30 to 34 percent	189	–	9	189	380	–	23	28	357
35 percent or more	108	–	7	101	392	26	5	15	383
Not computed	–	–	–	–	–	–	–	–	–
Median	12.7	15.4	18.8	12.6	13.8	25.0	17.7	26.2	13.7
Specified renter-occupied housing units	**16 232**	**3 724**	**3 467**	**14 729**	**5 819**	**220**	**148**	**247**	**5 653**
HOUSEHOLD INCOME IN 1989 BY GROSS RENT AS A PERCENTAGE OF HOUSEHOLD INCOME IN 1989									
All income levels	16 232	3 724	3 467	14 729	5 819	220	148	247	5 653
Less than 10 percent	605	258	78	605	166	–	–	24	147
10 to 14 percent	2 166	401	333	1 997	458	–	17	26	447
15 to 19 percent	2 545	386	419	2 398	946	30	41	40	913
20 to 24 percent	1 957	538	288	1 804	973	27	–	67	931
25 to 29 percent	2 087	393	513	1 823	708	37	24	41	686
30 to 34 percent	1 503	383	388	1 353	527	21	26	5	527
35 to 49 percent	2 018	531	419	1 837	751	46	–	19	732
50 percent or more	2 550	663	941	2 163	1 016	33	28	20	1 001
Not computed	801	171	88	749	274	26	12	5	269
Median	26.1	27.5	30.8	25.5	26.6	30.7	27.1	22.3	26.9
Less than $10,000	3 859	1 044	1 259	3 370	765	50	22	–	765
Less than 20 percent	137	15	43	137	12	–	–	–	12
20 to 24 percent	215	58	38	208	18	–	–	–	18
25 to 29 percent	376	61	114	348	49	9	–	–	49
30 to 34 percent	319	109	109	298	55	–	–	–	55
35 percent or more	2 412	653	872	2 026	573	34	10	–	573
Not computed	400	148	83	353	58	7	12	–	58
Median	50.0+	50.0+	50.0+	50.0+	50.0+	48.9	50.0+	–	50.0+
$10,000 to $19,999	3 125	817	844	2 785	951	30	10	42	919
Less than 20 percent	225	75	64	218	14	–	–	–	14
20 to 24 percent	145	125	75	132	86	–	–	–	86
25 to 29 percent	457	68	141	348	62	–	–	–	62
30 to 34 percent	469	122	153	396	45	–	–	5	45
35 percent or more	1 710	427	411	1 572	668	17	10	32	641
Not computed	119	–	–	119	76	13	–	5	71
Median	37.4	35.6	34.6	38.1	47.5	39.2	50.0+	50.0+	47.5
$20,000 to $34,999	4 587	988	833	4 190	1 618	87	54	69	1 575
Less than 20 percent	1 316	273	256	1 242	139	–	5	20	119
20 to 24 percent	1 027	211	131	926	307	10	–	22	298
25 to 29 percent	996	238	243	874	346	28	15	20	339
30 to 34 percent	695	152	126	639	298	21	26	–	298
35 percent or more	412	114	77	368	454	28	8	7	447
Not computed	141	–	–	141	74	–	–	–	74
Median	24.4	25.2	25.6	24.2	29.7	31.3	31.3	23.3	29.9
$35,000 or more	4 661	875	531	4 384	2 485	53	62	136	2 394
Less than 20 percent	3 638	682	467	3 403	1 405	30	53	70	1 362
20 to 24 percent	570	144	44	538	562	17	–	45	529
25 to 29 percent	258	26	15	253	251	–	9	21	236
30 to 34 percent	20	–	–	20	129	–	–	–	129
35 percent or more	34	–	–	34	72	–	–	–	72
Not computed	141	23	5	136	66	6	–	–	66
Median	15.2	15.0	14.2	15.3	18.8	18.9	17.3	19.7	18.8

TIPSII [UPF] GH209 CENSUS90 71580800 07/22/93 9:14 AM MACHINE: C DATA:CENSUS90*H2TIPSDA09. 07/14/93 15:05:23 TAPE: NONE FRAME: 263
TSF:CENSUS90*92. 07/14/93 15:06:19 UTF:CENSUS90*93. 07/14/93 15:06:19 META:CENSUS90*H2TABLES09. 07/14/93 15:22:01

Table 85. **Household Income Characteristics of Housing Units by Race and Hispanic Origin of Householder: 1990**—Con.

[Threshold and complementary threshold are 1,000 persons. Data based on sample and subject to sampling variability, see text. For definitions of terms and meanings of symbols, see text]

Place and [In Selected States] County Subdivision [10,000 or More Persons]	West Hartford CDP					West Haven city		
	White	Black	Asian or Pacific Islander	Hispanic origin (of any race)	White, not of Hispanic origin	White	Black	Asian or Pacific Islander
Specified owner-occupied housing units	**15 311**	**93**	**300**	**184**	**15 138**	**8 604**	**760**	**80**
HOUSEHOLD INCOME IN 1989 BY SELECTED MONTHLY OWNER COSTS AS A PERCENTAGE OF HOUSEHOLD INCOME IN 1989								
All income levels	15 311	93	300	184	15 138	8 604	760	80
Less than 10 percent	3 380	–	58	13	3 367	1 348	64	–
10 to 14 percent	3 175	6	26	6	3 169	1 471	88	10
15 to 19 percent	2 356	19	54	13	2 343	1 429	148	25
20 to 24 percent	1 742	12	65	33	1 709	1 125	75	10
25 to 29 percent	1 462	11	24	31	1 431	950	95	–
30 to 34 percent	1 013	–	33	46	972	563	114	8
35 to 49 percent	1 101	33	26	29	1 078	999	149	27
50 percent or more	1 018	6	14	13	1 005	674	27	–
Not computed	64	6	–	–	64	45	–	–
Median	17.3	28.0	20.9	29.4	17.1	20.1	25.3	22.5
Less than $20,000	1 686	6	11	13	1 673	1 425	57	11
Less than 20 percent	108	–	–	–	108	140	12	–
20 to 24 percent	209	–	6	–	209	141	–	–
25 to 29 percent	170	–	–	–	170	169	–	–
30 to 34 percent	240	–	5	–	240	106	16	–
35 percent or more	895	–	–	13	882	824	29	11
Not computed	64	6	–	–	64	45	–	–
Median	38.3	–	24.6	50.0+	38.1	39.9	40.4	45.0
$20,000 to $34,999	2 015	6	9	30	1 985	1 562	141	–
Less than 20 percent	868	–	–	7	861	740	45	–
20 to 24 percent	323	–	–	–	323	261	9	–
25 to 29 percent	238	–	–	7	231	139	12	–
30 to 34 percent	178	–	–	8	170	89	13	–
35 percent or more	408	6	9	8	400	333	62	–
Not computed	–	–	–	–	–	–	–	–
Median	22.2	50.0+	50.0+	30.6	22.0	20.8	31.7	–
$35,000 to $49,999	2 475	7	54	29	2 446	2 006	171	9
Less than 20 percent	1 445	–	–	6	1 439	933	30	–
20 to 24 percent	218	–	16	–	218	189	18	–
25 to 29 percent	173	–	7	7	166	253	17	–
30 to 34 percent	215	–	5	10	205	227	59	–
35 percent or more	424	7	26	6	418	404	47	9
Not computed	–	–	–	–	–	–	–	–
Median	17.1	45.0	34.0	30.7	17.0	21.9	31.7	45.0
$50,000 or more	9 135	74	226	112	9 034	3 611	391	60
Less than 20 percent	6 490	25	138	19	6 471	2 435	213	35
20 to 24 percent	992	12	43	33	959	534	48	10
25 to 29 percent	881	11	17	17	864	389	66	–
30 to 34 percent	380	–	23	28	357	141	26	8
35 percent or more	392	26	5	15	383	112	38	7
Not computed	–	–	–	–	–	–	–	–
Median	13.8	25.0	17.7	26.2	13.7	15.0	19.2	19.0
Specified renter-occupied housing units	**5 819**	**220**	**148**	**247**	**5 653**	**7 490**	**1 489**	**223**
HOUSEHOLD INCOME IN 1989 BY GROSS RENT AS A PERCENTAGE OF HOUSEHOLD INCOME IN 1989								
All income levels	5 819	220	148	247	5 653	7 490	1 489	223
Less than 10 percent	166	–	–	24	147	300	–	–
10 to 14 percent	458	–	17	26	447	624	131	10
15 to 19 percent	946	30	41	40	913	1 158	275	11
20 to 24 percent	973	27	–	67	931	1 144	378	40
25 to 29 percent	708	37	24	41	686	965	171	36
30 to 34 percent	527	21	26	5	527	619	49	28
35 to 49 percent	751	46	–	19	732	1 090	215	32
50 percent or more	1 016	33	28	20	1 001	1 345	199	43
Not computed	274	26	12	5	269	245	71	23
Median	26.6	30.7	27.1	22.3	26.9	27.1	24.0	30.5
Less than $10,000	765	50	22	–	765	1 366	193	56
Less than 20 percent	12	–	–	–	12	41	–	–
20 to 24 percent	18	–	–	–	18	107	12	–
25 to 29 percent	49	9	–	–	49	127	24	–
30 to 34 percent	55	–	–	–	55	60	10	–
35 percent or more	573	34	10	–	573	929	110	33
Not computed	58	7	12	–	58	102	37	23
Median	50.0+	48.9	50.0+	–	50.0+	50.0+	50.0+	50.0+
$10,000 to $19,999	951	30	10	42	919	1 243	187	10
Less than 20 percent	14	–	–	–	14	25	–	–
20 to 24 percent	86	–	–	–	86	27	35	–
25 to 29 percent	62	–	–	–	62	69	–	–
30 to 34 percent	45	–	–	5	45	136	–	–
35 percent or more	668	17	10	32	641	924	152	10
Not computed	76	13	–	5	71	62	–	–
Median	47.5	39.2	50.0+	50.0+	47.5	44.7	46.9	50.0+
$20,000 to $34,999	1 618	87	54	69	1 575	2 357	644	96
Less than 20 percent	139	–	5	20	119	279	85	–
20 to 24 percent	307	10	–	22	298	524	272	–
25 to 29 percent	346	28	15	20	339	591	93	36
30 to 34 percent	298	21	26	–	298	356	20	28
35 percent or more	454	28	8	7	447	562	144	32
Not computed	74	–	–	–	74	45	30	–
Median	29.7	31.3	31.3	23.3	29.9	28.0	24.1	32.1
$35,000 or more	2 485	53	62	136	2 394	2 524	465	61
Less than 20 percent	1 405	30	53	70	1 362	1 737	321	21
20 to 24 percent	562	17	–	45	529	486	59	40
25 to 29 percent	251	–	9	21	236	178	54	–
30 to 34 percent	129	–	–	–	129	67	19	–
35 percent or more	72	–	–	–	72	20	8	–
Not computed	66	6	–	–	66	36	4	–
Median	18.8	18.9	17.3	19.7	18.8	17.3	17.7	21.2

TIPSII [UPF] GH209 CENSUS90 71580800 07/22/93 9:14 AM MACHINE: C DATA:CENSUS90*H2TIPSDA09. 07/14/93 15:05:23 TAPE: NONE FRAME: 264
TSF:CENSUS90*92. 07/14/93 15:06:19 UTF:CENSUS90*93. 07/14/93 15:06:19 META:CENSUS90*H2TABLES09. 07/14/93 15:22:01

Table 85. **Household Income Characteristics of Housing Units by Race and Hispanic Origin of Householder: 1990—Con.**

[Threshold and complementary threshold are 1,000 persons. Data based on sample and subject to sampling variability, see text. For definitions of terms and meanings of symbols, see text]

Place and [In Selected States] County Subdivision [10,000 or More Persons]	West Haven city—Con.		West Haven town				
	Hispanic origin (of any race)	White, not of Hispanic origin	White	Black	Asian or Pacific Islander	Hispanic origin (of any race)	White, not of Hispanic origin
Specified owner-occupied housing units	**118**	**8 494**	**8 604**	**760**	**80**	**118**	**8 494**
HOUSEHOLD INCOME IN 1989 BY SELECTED MONTHLY OWNER COSTS AS A PERCENTAGE OF HOUSEHOLD INCOME IN 1989							
All income levels	118	8 494	8 604	760	80	118	8 494
Less than 10 percent	7	1 341	1 348	64	–	7	1 341
10 to 14 percent	6	1 465	1 471	88	10	6	1 465
15 to 19 percent	16	1 413	1 429	148	25	16	1 413
20 to 24 percent	–	1 125	1 125	75	10	–	1 125
25 to 29 percent	21	929	950	95	–	21	929
30 to 34 percent	17	554	563	114	8	17	554
35 to 49 percent	9	990	999	149	27	9	990
50 percent or more	42	632	674	27	–	42	632
Not computed	–	45	45	–	–	–	45
Median	32.6	20.0	20.1	25.3	22.5	32.6	20.0
Less than $20,000	18	1 407	1 425	57	11	18	1 407
Less than 20 percent	–	140	140	12	–	–	140
20 to 24 percent	–	141	141	–	–	–	141
25 to 29 percent	–	169	169	–	–	–	169
30 to 34 percent	–	106	106	16	–	–	106
35 percent or more	18	806	824	29	11	18	806
Not computed	–	45	45	–	–	–	45
Median	50.0+	39.5	39.9	40.4	45.0	50.0+	39.5
$20,000 to $34,999	17	1 545	1 562	141	–	17	1 545
Less than 20 percent	–	740	740	45	–	–	740
20 to 24 percent	–	261	261	9	–	–	261
25 to 29 percent	–	139	139	12	–	–	139
30 to 34 percent	–	89	89	13	–	–	89
35 percent or more	17	316	333	62	–	17	316
Not computed	–	–	–	–	–	–	–
Median	49.4	20.6	20.8	31.7	–	49.4	20.6
$35,000 to $49,999	38	1 976	2 006	171	9	38	1 976
Less than 20 percent	6	927	933	30	–	6	927
20 to 24 percent	–	189	189	18	–	–	189
25 to 29 percent	8	245	253	17	–	8	245
30 to 34 percent	8	227	227	59	–	8	227
35 percent or more	16	388	404	47	9	16	388
Not computed	–	–	–	–	–	–	–
Median	33.1	21.6	21.9	31.7	45.0	33.1	21.6
$50,000 or more	45	3 566	3 611	391	60	45	3 566
Less than 20 percent	23	2 412	2 435	213	35	23	2 412
20 to 24 percent	–	534	534	48	10	–	534
25 to 29 percent	13	376	389	66	–	13	376
30 to 34 percent	9	132	141	26	8	9	132
35 percent or more	–	112	112	38	7	–	112
Not computed	–	–	–	–	–	–	–
Median	19.8	14.9	15.0	19.2	19.0	19.8	14.9
Specified renter-occupied housing units	**327**	**7 302**	**7 490**	**1 489**	**223**	**327**	**7 302**
HOUSEHOLD INCOME IN 1989 BY GROSS RENT AS A PERCENTAGE OF HOUSEHOLD INCOME IN 1989							
All income levels	327	7 302	7 490	1 489	223	327	7 302
Less than 10 percent	9	291	300	–	–	9	291
10 to 14 percent	10	624	624	131	10	10	624
15 to 19 percent	83	1 126	1 158	275	11	83	1 126
20 to 24 percent	42	1 114	1 144	378	40	42	1 114
25 to 29 percent	42	953	965	171	36	42	953
30 to 34 percent	34	585	619	49	28	34	585
35 to 49 percent	50	1 076	1 090	215	32	50	1 076
50 percent or more	50	1 295	1 345	199	43	50	1 295
Not computed	7	238	245	71	23	7	238
Median	26.9	27.0	27.1	24.0	30.5	26.9	27.0
Less than $10,000	31	1 335	1 366	193	56	31	1 335
Less than 20 percent	–	41	41	–	–	–	41
20 to 24 percent	–	107	107	12	–	–	107
25 to 29 percent	–	127	127	24	–	–	127
30 to 34 percent	–	60	60	10	–	–	60
35 percent or more	24	905	929	110	33	24	905
Not computed	7	95	102	37	23	7	95
Median	50.0+	50.0+	50.0+	50.0+	50.0+	50.0+	50.0+
$10,000 to $19,999	51	1 199	1 243	187	10	51	1 199
Less than 20 percent	–	25	25	–	–	–	25
20 to 24 percent	–	27	27	35	–	–	27
25 to 29 percent	–	69	69	–	–	–	69
30 to 34 percent	10	126	136	–	–	10	126
35 percent or more	41	890	924	152	10	41	890
Not computed	–	62	62	–	–	–	62
Median	50.0+	44.6	44.7	46.9	50.0+	50.0+	44.6
$20,000 to $34,999	127	2 304	2 357	644	96	127	2 304
Less than 20 percent	20	279	279	85	–	20	279
20 to 24 percent	18	513	524	272	–	18	513
25 to 29 percent	30	579	591	93	36	30	579
30 to 34 percent	24	332	356	20	28	24	332
35 percent or more	35	556	562	144	32	35	556
Not computed	–	45	45	30	–	–	45
Median	29.2	27.9	28.0	24.1	32.1	29.2	27.9
$35,000 or more	118	2 464	2 524	465	61	118	2 464
Less than 20 percent	82	1 696	1 737	321	21	82	1 696
20 to 24 percent	24	467	486	59	40	24	467
25 to 29 percent	12	178	178	54	–	12	178
30 to 34 percent	–	67	67	19	–	–	67
35 percent or more	–	20	20	8	–	–	20
Not computed	–	36	36	4	–	–	36
Median	18.2	17.3	17.3	17.7	21.2	18.2	17.3

TIPSII [UPF] GH209 CENSUS90 71580800 07/22/93 9:14 AM MACHINE: C DATA:CENSUS90*H2TIPSDA09. 07/14/93 15:05:23 TAPE: NONE FRAME: 265
TSF:CENSUS90*92. 07/14/93 15:06:19 UTF:CENSUS90*93. 07/14/93 15:06:19 META:CENSUS90*H2TABLES09. 07/14/93 15:22:01

Table 85. **Household Income Characteristics of Housing Units by Race and Hispanic Origin of Householder: 1990—** Con.

[Threshold and complementary threshold are 1,000 persons. Data based on sample and subject to sampling variability, see text. For definitions of terms and meanings of symbols, see text]

Place and [In Selected States] County Subdivision [10,000 or More Persons]	Willimantic CDP			Windham town			Windsor town		Milford city
	White	Hispanic origin (of any race)	White, not of Hispanic origin	White	Hispanic origin (of any race)	White, not of Hispanic origin	White	Black	White
Specified owner-occupied housing units	**1 563**	**45**	**1 529**	**2 843**	**66**	**2 788**	**5 889**	**1 050**	**12 245**
HOUSEHOLD INCOME IN 1989 BY SELECTED MONTHLY OWNER COSTS AS A PERCENTAGE OF HOUSEHOLD INCOME IN 1989									
All income levels	1 563	45	1 529	2 843	66	2 788	5 889	1 050	12 245
Less than 10 percent	303	–	303	637	15	622	1 219	72	1 882
10 to 14 percent	259	–	259	457	–	457	1 022	172	2 086
15 to 19 percent	194	–	194	331	–	331	853	124	2 070
20 to 24 percent	224	–	224	435	–	435	820	171	1 707
25 to 29 percent	150	–	150	334	–	334	794	164	1 327
30 to 34 percent	120	–	120	181	–	181	489	116	1 041
35 to 49 percent	270	41	236	396	41	362	389	138	1 217
50 percent or more	43	4	43	72	10	66	303	85	877
Not computed	–	–	–	–	–	–	–	8	38
Median	20.6	39.0	20.2	19.9	38.2	19.8	19.1	24.5	20.2
Less than $20,000	259	4	259	467	4	467	612	31	1 535
Less than 20 percent	46	–	46	97	–	97	122	5	126
20 to 24 percent	40	–	40	81	–	81	80	–	238
25 to 29 percent	21	–	21	55	–	55	56	4	182
30 to 34 percent	40	–	40	60	–	60	107	–	170
35 percent or more	112	4	112	174	4	174	247	14	787
Not computed	–	–	–	–	–	–	–	8	32
Median	32.8	50.0+	32.8	30.0	50.0+	30.0	32.2	50.0+	37.7
$20,000 to $34,999	349	25	324	599	31	568	954	92	2 170
Less than 20 percent	128	–	128	253	–	253	582	11	1 091
20 to 24 percent	28	–	28	55	–	55	110	–	286
25 to 29 percent	23	–	23	58	–	58	60	10	148
30 to 34 percent	32	–	32	40	–	40	37	23	182
35 percent or more	138	25	113	193	31	162	165	48	463
Not computed	–	–	–	–	–	–	–	–	–
Median	29.0	40.4	26.3	24.2	42.7	22.8	16.2	41.1	20.0
$35,000 to $49,999	371	16	362	688	31	664	1 076	302	2 519
Less than 20 percent	206	–	206	365	15	350	477	64	1 130
20 to 24 percent	41	–	41	86	–	86	111	47	298
25 to 29 percent	48	–	48	116	–	116	171	51	262
30 to 34 percent	32	–	32	58	–	58	136	31	275
35 percent or more	44	16	35	63	16	54	181	109	554
Not computed	–	–	–	–	–	–	–	–	–
Median	17.6	37.5	17.0	18.4	35.2	18.7	22.7	28.9	22.2
$50,000 or more	584	–	584	1 089	–	1 089	3 247	625	6 021
Less than 20 percent	376	–	376	710	–	710	1 913	288	3 691
20 to 24 percent	115	–	115	213	–	213	519	124	885
25 to 29 percent	58	–	58	105	–	105	507	99	735
30 to 34 percent	16	–	16	23	–	23	209	62	414
35 percent or more	19	–	19	38	–	38	99	52	290
Not computed	–	–	–	–	–	–	–	–	6
Median	15.2	–	15.2	13.9	–	13.9	17.3	21.0	16.7
Specified renter-occupied housing units	**2 882**	**579**	**2 667**	**3 474**	**832**	**3 093**	**1 652**	**266**	**4 286**
HOUSEHOLD INCOME IN 1989 BY GROSS RENT AS A PERCENTAGE OF HOUSEHOLD INCOME IN 1989									
All income levels	2 882	579	2 667	3 474	832	3 093	1 652	266	4 286
Less than 10 percent	120	10	116	161	29	151	42	5	45
10 to 14 percent	287	57	273	344	84	303	160	11	361
15 to 19 percent	443	124	401	502	161	437	315	78	746
20 to 24 percent	365	42	355	513	74	477	253	36	780
25 to 29 percent	455	66	422	516	127	447	238	37	584
30 to 34 percent	246	42	222	284	55	251	140	43	372
35 to 49 percent	399	60	378	464	68	443	203	23	608
50 percent or more	510	162	452	559	191	483	171	33	598
Not computed	57	16	48	131	43	101	130	–	192
Median	27.2	28.7	26.9	26.5	26.8	26.4	24.8	25.4	26.0
Less than $10,000	740	221	653	903	363	715	222	16	607
Less than 20 percent	12	–	12	35	23	12	16	–	35
20 to 24 percent	21	14	21	35	28	21	22	–	55
25 to 29 percent	166	24	150	182	56	150	45	–	106
30 to 34 percent	49	6	49	58	15	49	14	–	43
35 percent or more	460	161	398	509	198	429	96	16	292
Not computed	32	16	23	84	43	54	29	–	76
Median	50.0+	50.0+	50.0+	50.0+	50.0+	50.0+	34.8	50.0+	44.9
$10,000 to $19,999	697	96	673	806	118	774	197	11	585
Less than 20 percent	32	22	32	40	40	32	–	–	8
20 to 24 percent	85	7	81	101	7	97	11	–	53
25 to 29 percent	83	15	78	96	15	91	13	5	81
30 to 34 percent	122	4	118	129	8	125	17	–	32
35 percent or more	375	48	364	422	48	411	135	6	396
Not computed	–	–	–	18	–	18	21	–	15
Median	36.1	35.0	36.1	35.9	29.0	36.1	47.1	35.4	48.7
$20,000 to $34,999	808	152	747	1 003	206	916	429	100	1 078
Less than 20 percent	297	66	273	320	85	290	37	11	118
20 to 24 percent	190	21	184	290	27	284	54	12	144
25 to 29 percent	170	20	165	202	49	177	116	–	156
30 to 34 percent	70	32	50	92	32	72	80	43	173
35 percent or more	68	13	62	86	13	80	121	34	441
Not computed	13	–	13	13	–	13	21	–	46
Median	22.6	22.4	22.6	23.0	23.3	22.8	29.9	33.1	32.8
$35,000 or more	637	110	594	762	145	688	804	139	2 016
Less than 20 percent	509	103	473	612	126	557	464	83	991
20 to 24 percent	69	–	69	87	12	75	166	24	528
25 to 29 percent	36	7	29	36	7	29	64	32	241
30 to 34 percent	5	–	5	5	–	5	29	–	124
35 percent or more	6	–	6	6	–	6	22	–	77
Not computed	12	–	12	16	–	16	59	–	55
Median	14.7	15.5	14.6	14.6	15.3	14.6	18.3	19.0	19.9

TIPSII [UPF] GH209 CENSUS90 71580800 07/22/93 9:14 AM MACHINE: C DATA:CENSUS90*H2TIPSDA09. 07/14/93 15:05:23 TAPE: NONE FRAME: 266
TSF:CENSUS90*92. 07/14/93 15:06:19 UTF:CENSUS90*93. 07/14/93 15:06:19 META:CENSUS90*H2TABLES09. 07/14/93 15:22:01

Table 86. **Occupancy, Fuel, and Structural Characteristics of Housing Units With a Householder of Selected Racial Groups: 1990**

[Threshold is 1,000 persons. Data based on sample and subject to sampling variability, see text. For definitions of terms and meanings of symbols, see text]

Place and [In Selected States] County Subdivision [10,000 or More Persons]	Bridgeport city	Bridgeport town	Danbury city	Danbury town	East Hartford town	East Hartford CDP	Greenwich town		Hartford city
	All Asian	All Asian	All Asian	All Asian	All Asian	All Asian	All Asian	Japanese	All Asian
Occupied housing units	**766**	**766**	**492**	**492**	**302**	**302**	**594**	**362**	**682**
TENURE									
Owner-occupied housing units	232	232	163	163	129	129	218	93	118
Renter-occupied housing units	534	534	329	329	173	173	376	269	564
YEAR STRUCTURE BUILT									
Owner-occupied housing units	**232**	**232**	**163**	**163**	**129**	**129**	**218**	**93**	**118**
1989 to March 1990	–	–	4	4	–	–	–	–	5
1985 to 1988	26	26	17	17	28	28	19	7	5
1980 to 1984	21	21	59	59	–	–	27	–	–
1970 to 1979	5	5	41	41	34	34	36	25	7
1960 to 1969	32	32	20	20	54	54	26	22	9
1950 to 1959	25	25	9	9	4	4	48	22	38
1940 to 1949	22	22	–	–	9	9	28	7	6
1939 or earlier	101	101	13	13	–	–	34	10	48
Renter-occupied housing units	**534**	**534**	**329**	**329**	**173**	**173**	**376**	**269**	**564**
1989 to March 1990	–	–	–	–	–	–	4	4	6
1985 to 1988	18	18	28	28	–	–	40	19	23
1980 to 1984	29	29	44	44	–	–	24	24	78
1970 to 1979	35	35	12	12	5	5	90	59	57
1960 to 1969	117	117	53	53	77	77	35	30	79
1950 to 1959	55	55	12	12	26	26	34	30	78
1940 to 1949	64	64	51	51	34	34	37	24	73
1939 or earlier	216	216	129	129	31	31	112	79	170
BEDROOMS									
Owner-occupied housing units	**232**	**232**	**163**	**163**	**129**	**129**	**218**	**93**	**118**
None	–	–	–	–	–	–	–	–	–
1	12	12	–	–	7	7	–	–	18
2	39	39	27	27	30	30	25	–	31
3	140	140	77	77	57	57	95	51	47
4	27	27	43	43	25	25	72	35	17
5 or more	14	14	16	16	10	10	26	7	5
Renter-occupied housing units	**534**	**534**	**329**	**329**	**173**	**173**	**376**	**269**	**564**
None	29	29	7	7	12	12	11	–	115
1	159	159	166	166	44	44	36	6	190
2	271	271	130	130	79	79	80	46	212
3	64	64	19	19	27	27	202	170	47
4	11	11	7	7	11	11	47	47	–
5 or more	–	–	–	–	–	–	–	–	–
SOURCE OF WATER									
Public system or private company	766	766	428	428	289	289	552	353	682
Individual drilled well	–	–	64	64	13	13	35	9	–
Individual dug well	–	–	–	–	–	–	7	–	–
Some other source	–	–	–	–	–	–	–	–	–
SEWAGE DISPOSAL									
Public sewer	751	751	386	386	302	302	498	305	661
Septic tank or cesspool	15	15	86	86	–	–	89	50	21
Other means	–	–	20	20	–	–	7	7	–
KITCHEN FACILITIES									
Complete kitchen facilities	757	757	488	488	302	302	587	362	674
Lacking complete kitchen facilities	9	9	4	4	–	–	7	–	8
HOUSE HEATING FUEL									
Utility gas	345	345	154	154	112	112	331	235	351
Bottled, tank, or LP gas	21	21	9	9	–	–	27	6	22
Electricity	66	66	185	185	72	72	74	39	97
Fuel oil, kerosene, etc.	320	320	139	139	118	118	162	82	204
Coal or coke	–	–	–	–	–	–	–	–	–
Wood	–	–	–	–	–	–	–	–	–
Solar energy	–	–	–	–	–	–	–	–	–
Other fuel	–	–	–	–	–	–	–	–	–
No fuel used	14	14	5	5	–	–	–	–	8
VEHICLES AVAILABLE									
None	93	93	61	61	8	8	17	–	166
1	383	383	203	203	139	139	297	197	268
2	190	190	160	160	88	88	215	147	137
3	60	60	53	53	48	48	48	8	99
4	32	32	10	10	15	15	17	10	12
5 or more	8	8	5	5	4	4	–	–	–
YEAR HOUSEHOLDER MOVED INTO UNIT									
Owner-occupied housing units	**232**	**232**	**163**	**163**	**129**	**129**	**218**	**93**	**118**
1989 to March 1990	50	50	41	41	19	19	46	23	17
1985 to 1988	152	152	80	80	67	67	67	35	79
1980 to 1984	8	8	22	22	24	24	73	15	14
1970 to 1979	22	22	7	7	19	19	18	13	8
1960 to 1969	–	–	–	–	–	–	7	7	–
1959 or earlier	–	–	13	13	–	–	7	–	–
Renter-occupied housing units	**534**	**534**	**329**	**329**	**173**	**173**	**376**	**269**	**564**
1989 to March 1990	208	208	128	128	91	91	174	126	309
1985 to 1988	292	292	155	155	62	62	197	143	189
1980 to 1984	26	26	46	46	11	11	–	–	19
1970 to 1979	8	8	–	–	9	9	5	–	47
1960 to 1969	–	–	–	–	–	–	–	–	–
1959 or earlier	–	–	–	–	–	–	–	–	–
PLUMBING FACILITIES BY PERSONS PER ROOM									
Owner-occupied housing units	**232**	**232**	**163**	**163**	**129**	**129**	**218**	**93**	**118**
Lacking complete plumbing facilities	–	–	–	–	–	–	–	–	–
1.01 or more	–	–	–	–	–	–	–	–	–
Renter-occupied housing units	**534**	**534**	**329**	**329**	**173**	**173**	**376**	**269**	**564**
Lacking complete plumbing facilities	9	9	4	4	–	–	–	–	8
1.01 or more	–	–	4	4	–	–	–	–	–

TIPSII [UPF] GH209 CENSUS90 71580800 07/22/93 9:14 AM MACHINE: C DATA:CENSUS90*H2TIPSDA09. 07/14/93 15:05:23 TAPE: NONE FRAME: 267
TSF:CENSUS90*92. 07/14/93 15:06:19 UTF:CENSUS90*93. 07/14/93 15:06:19 META:CENSUS90*H2TABLES09. 07/14/93 15:22:01

Table 86. **Occupancy, Fuel, and Structural Characteristics of Housing Units With a Householder of Selected Racial Groups: 1990**—Con.

[Threshold is 1,000 persons. Data based on sample and subject to sampling variability, see text. For definitions of terms and meanings of symbols, see text]

Place and [In Selected States] County Subdivision [10,000 or More Persons]	Hartford town	Mansfield town	New Britain city	New Britain town	New Haven city		New Haven town		Norwalk city
	All Asian	All Asian	All Asian	All Asian	All Asian	Chinese	All Asian	Chinese	All Asian
Occupied housing units	**682**	**245**	**393**	**393**	**930**	**327**	**930**	**327**	**357**
TENURE									
Owner-occupied housing units	118	56	99	99	142	48	142	48	237
Renter-occupied housing units	564	189	294	294	788	279	788	279	120
YEAR STRUCTURE BUILT									
Owner-occupied housing units	**118**	**56**	**99**	**99**	**142**	**48**	**142**	**48**	**237**
1989 to March 1990	5	–	–	–	–	–	–	–	–
1985 to 1988	5	–	29	29	19	7	19	7	28
1980 to 1984	–	11	6	6	–	–	–	–	13
1970 to 1979	7	14	11	11	6	–	6	–	52
1960 to 1969	9	23	8	8	6	–	6	–	67
1950 to 1959	38	–	24	24	9	–	9	–	43
1940 to 1949	6	8	16	16	27	8	27	8	16
1939 or earlier	48	–	5	5	75	33	75	33	18
Renter-occupied housing units	**564**	**189**	**294**	**294**	**788**	**279**	**788**	**279**	**120**
1989 to March 1990	6	–	9	9	–	–	–	–	–
1985 to 1988	23	17	5	5	21	–	21	–	55
1980 to 1984	78	14	–	–	–	–	–	–	–
1970 to 1979	57	5	53	53	77	62	77	62	6
1960 to 1969	79	45	79	79	177	61	177	61	6
1950 to 1959	78	46	27	27	116	15	116	15	17
1940 to 1949	73	45	60	60	56	23	56	23	26
1939 or earlier	170	17	61	61	341	118	341	118	10
BEDROOMS									
Owner-occupied housing units	**118**	**56**	**99**	**99**	**142**	**48**	**142**	**48**	**237**
None	–	–	–	–	–	–	–	–	8
1	18	–	13	13	5	–	5	–	15
2	31	6	28	28	41	23	41	23	72
3	47	19	40	40	63	12	63	12	75
4	17	31	8	8	13	7	13	7	56
5 or more	5	–	10	10	20	6	20	6	11
Renter-occupied housing units	**564**	**189**	**294**	**294**	**788**	**279**	**788**	**279**	**120**
None	115	–	8	8	121	54	121	54	–
1	190	61	108	108	252	71	252	71	26
2	212	113	114	114	329	123	329	123	51
3	47	15	39	39	58	31	58	31	36
4	–	–	25	25	28	–	28	–	7
5 or more	–	–	–	–	–	–	–	–	–
SOURCE OF WATER									
Public system or private company	682	187	393	393	930	327	930	327	340
Individual drilled well	–	58	–	–	–	–	–	–	11
Individual dug well	–	–	–	–	–	–	–	–	6
Some other source	–	–	–	–	–	–	–	–	–
SEWAGE DISPOSAL									
Public sewer	661	187	393	393	930	327	930	327	312
Septic tank or cesspool	21	58	–	–	–	–	–	–	45
Other means	–	–	–	–	–	–	–	–	–
KITCHEN FACILITIES									
Complete kitchen facilities	674	245	393	393	930	327	930	327	357
Lacking complete kitchen facilities	8	–	–	–	–	–	–	–	–
HOUSE HEATING FUEL									
Utility gas	351	16	276	276	359	150	359	150	81
Bottled, tank, or LP gas	22	–	11	11	64	22	64	22	–
Electricity	97	97	36	36	184	39	184	39	81
Fuel oil, kerosene, etc.	204	132	70	70	323	116	323	116	195
Coal or coke	–	–	–	–	–	–	–	–	–
Wood	–	–	–	–	–	–	–	–	–
Solar energy	–	–	–	–	–	–	–	–	–
Other fuel	–	–	–	–	–	–	–	–	–
No fuel used	8	–	–	–	–	–	–	–	–
VEHICLES AVAILABLE									
None	166	5	12	12	123	59	123	59	5
1	268	151	177	177	628	220	628	220	54
2	137	70	167	167	151	41	151	41	181
3	99	19	29	29	19	7	19	7	58
4	12	–	8	8	–	–	–	–	43
5 or more	–	–	–	–	9	–	9	–	16
YEAR HOUSEHOLDER MOVED INTO UNIT									
Owner-occupied housing units	**118**	**56**	**99**	**99**	**142**	**48**	**142**	**48**	**237**
1989 to March 1990	17	14	23	23	31	7	31	7	16
1985 to 1988	79	6	49	49	75	41	75	41	119
1980 to 1984	14	14	8	8	18	–	18	–	50
1970 to 1979	8	16	11	11	18	–	18	–	38
1960 to 1969	–	6	–	–	–	–	–	–	14
1959 or earlier	–	–	8	8	–	–	–	–	–
Renter-occupied housing units	**564**	**189**	**294**	**294**	**788**	**279**	**788**	**279**	**120**
1989 to March 1990	309	91	116	116	466	164	466	164	85
1985 to 1988	189	98	146	146	256	74	256	74	20
1980 to 1984	19	–	32	32	10	–	10	–	–
1970 to 1979	47	–	–	–	42	27	42	27	15
1960 to 1969	–	–	–	–	–	–	–	–	–
1959 or earlier	–	–	–	–	14	14	14	14	–
PLUMBING FACILITIES BY PERSONS PER ROOM									
Owner-occupied housing units	**118**	**56**	**99**	**99**	**142**	**48**	**142**	**48**	**237**
Lacking complete plumbing facilities	–	–	–	–	–	–	–	–	–
1.01 or more	–	–	–	–	–	–	–	–	–
Renter-occupied housing units	**564**	**189**	**294**	**294**	**788**	**279**	**788**	**279**	**120**
Lacking complete plumbing facilities	8	–	5	5	–	–	–	–	–
1.01 or more	–	–	–	–	–	–	–	–	–

TIPSII [UPF] GH209 CENSUS90 71580800 07/22/93 9:14 AM MACHINE: C DATA:CENSUS90*H2TIPSDA09. 07/14/93 15:05:23 TAPE: NONE FRAME: 268
TSF:CENSUS90*92. 07/14/93 15:06:19 UTF:CENSUS90*93. 07/14/93 15:06:19 META:CENSUS90*H2TABLES09. 07/14/93 15:22:01

Table 86. **Occupancy, Fuel, and Structural Characteristics of Housing Units With a Householder of Selected Racial Groups: 1990**—Con.

[Threshold is 1,000 persons. Data based on sample and subject to sampling variability, see text. For definitions of terms and meanings of symbols, see text]

Place and [In Selected States] County Subdivision [10,000 or More Persons]	Norwalk town	Stamford city	Stamford town	Storrs CDP	West Hartford town	West Hartford CDP	West Haven city	West Haven town
	All Asian	All Asian	All Asian	All Asian	All Asian	All Asian	All Asian	All Asian
Occupied housing units	**357**	**754**	**754**	**177**	**487**	**487**	**299**	**299**
TENURE								
Owner-occupied housing units	237	461	461	9	333	333	98	98
Renter-occupied housing units	120	293	293	168	154	154	201	201
YEAR STRUCTURE BUILT								
Owner-occupied housing units	**237**	**461**	**461**	**9**	**333**	**333**	**98**	**98**
1989 to March 1990	–	7	7	–	–	–	–	–
1985 to 1988	28	30	30	–	20	20	28	28
1980 to 1984	13	47	47	–	20	20	13	13
1970 to 1979	52	134	134	3	39	39	15	15
1960 to 1969	67	84	84	6	42	42	15	15
1950 to 1959	43	75	75	–	123	123	13	13
1940 to 1949	16	70	70	–	39	39	4	4
1939 or earlier	18	14	14	–	50	50	10	10
Renter-occupied housing units	**120**	**293**	**293**	**168**	**154**	**154**	**201**	**201**
1989 to March 1990	–	–	–	–	–	–	–	–
1985 to 1988	55	33	33	17	9	9	23	23
1980 to 1984	–	35	35	6	10	10	8	8
1970 to 1979	6	75	75	5	20	20	87	87
1960 to 1969	6	4	4	39	6	6	10	10
1950 to 1959	17	93	93	39	18	18	30	30
1940 to 1949	26	23	23	45	14	14	–	–
1939 or earlier	10	30	30	17	77	77	43	43
BEDROOMS								
Owner-occupied housing units	**237**	**461**	**461**	**9**	**333**	**333**	**98**	**98**
None	8	–	–	–	–	–	–	–
1	15	21	21	–	–	–	11	11
2	72	137	137	–	59	59	22	22
3	75	111	111	6	151	151	52	52
4	56	155	155	3	89	89	7	7
5 or more	11	37	37	–	34	34	6	6
Renter-occupied housing units	**120**	**293**	**293**	**168**	**154**	**154**	**201**	**201**
None	–	27	27	–	–	–	35	35
1	26	100	100	54	15	15	57	57
2	51	145	145	107	101	101	61	61
3	36	21	21	7	14	14	40	40
4	7	–	–	–	17	17	8	8
5 or more	–	–	–	–	7	7	–	–
SOURCE OF WATER								
Public system or private company	340	642	642	155	481	481	299	299
Individual drilled well	11	103	103	22	6	6	–	–
Individual dug well	6	–	–	–	–	–	–	–
Some other source	–	9	9	–	–	–	–	–
SEWAGE DISPOSAL								
Public sewer	312	618	618	168	456	456	289	289
Septic tank or cesspool	45	136	136	9	22	22	10	10
Other means	–	–	–	–	9	9	–	–
KITCHEN FACILITIES								
Complete kitchen facilities	357	754	754	177	487	487	291	291
Lacking complete kitchen facilities	–	–	–	–	–	–	8	8
HOUSE HEATING FUEL								
Utility gas	81	220	220	16	206	206	102	102
Bottled, tank, or LP gas	–	–	–	–	–	–	27	27
Electricity	81	305	305	66	25	25	92	92
Fuel oil, kerosene, etc.	195	218	218	95	242	242	78	78
Coal or coke	–	11	11	–	5	5	–	–
Wood	–	–	–	–	–	–	–	–
Solar energy	–	–	–	–	–	–	–	–
Other fuel	–	–	–	–	9	9	–	–
No fuel used	–	–	–	–	–	–	–	–
VEHICLES AVAILABLE								
None	5	65	65	5	23	23	32	32
1	54	213	213	110	90	90	105	105
2	181	385	385	52	196	196	125	125
3	58	64	64	10	102	102	23	23
4	43	27	27	–	66	66	8	8
5 or more	16	–	–	–	10	10	6	6
YEAR HOUSEHOLDER MOVED INTO UNIT								
Owner-occupied housing units	**237**	**461**	**461**	**9**	**333**	**333**	**98**	**98**
1989 to March 1990	16	104	104	–	23	23	20	20
1985 to 1988	119	152	152	–	144	144	39	39
1980 to 1984	50	72	72	3	45	45	25	25
1970 to 1979	38	126	126	–	103	103	–	–
1960 to 1969	14	7	7	6	12	12	14	14
1959 or earlier	–	–	–	–	6	6	–	–
Renter-occupied housing units	**120**	**293**	**293**	**168**	**154**	**154**	**201**	**201**
1989 to March 1990	85	200	200	84	80	80	178	178
1985 to 1988	20	55	55	84	51	51	23	23
1980 to 1984	–	11	11	–	23	23	–	–
1970 to 1979	15	27	27	–	–	–	–	–
1960 to 1969	–	–	–	–	–	–	–	–
1959 or earlier	–	–	–	–	–	–	–	–
PLUMBING FACILITIES BY PERSONS PER ROOM								
Owner-occupied housing units	**237**	**461**	**461**	**9**	**333**	**333**	**98**	**98**
Lacking complete plumbing facilities	–	–	–	–	–	–	–	–
1.01 or more	–	–	–	–	–	–	–	–
Renter-occupied housing units	**120**	**293**	**293**	**168**	**154**	**154**	**201**	**201**
Lacking complete plumbing facilities	–	–	–	–	5	5	8	8
1.01 or more	–	–	–	–	–	–	–	–

TIPSII [UPF] GH209 CENSUS90 71580800 07/22/93 9:14 AM MACHINE: C DATA:CENSUS90*H2TIPSDA09. 07/14/93 15:05:23 TAPE: NONE FRAME: 269
TSF:CENSUS90*92. 07/14/93 15:06:19 UTF:CENSUS90*93. 07/14/93 15:06:19 META:CENSUS90*H2TABLES09. 07/14/93 15:22:01

Table 87. Social and Financial Characteristics of Housing Units With a Householder of Selected Racial Groups: 1990

[Threshold is 1,000 persons. Data based on sample and subject to sampling variability, see text. For definitions of terms and meanings of symbols, see text]

Place and [In Selected States] County Subdivision [10,000 or More Persons]	Bridgeport city	Bridgeport town	Danbury city	Danbury town	East Hartford town	East Hartford CDP	Greenwich town		Hartford city
	All Asian	All Asian	All Asian	All Asian	All Asian	All Asian	All Asian	Japanese	All Asian
Occupied housing units	**766**	**766**	**492**	**492**	**302**	**302**	**594**	**362**	**682**
HOUSEHOLDER 65 YEARS AND OVER									
Occupied housing units	**40**	**40**	**12**	**12**	**17**	**17**	**18**	**–**	**24**
Owner occupied	14	14	–	–	11	11	7	–	–
1-person households	10	10	–	–	–	–	–	–	13
Built 1939 or earlier	16	16	–	–	–	–	11	–	11
Mean household income in 1989 (dollars)	10 515	10 515	21 882	21 882	34 682	34 682	24 319	–	17 839
Female householder, no husband present	10	10	7	7	–	–	–	–	13
Lacking complete plumbing facilities	–	–	–	–	–	–	–	–	–
No vehicle available	26	26	5	5	–	–	–	–	13
No telephone in unit	–	–	–	–	–	–	–	–	–
1-person households	–	–	–	–	–	–	–	–	–
HOUSEHOLDS BELOW POVERTY LEVEL									
Owner-occupied housing units	**5**	**5**	**–**	**–**	**–**	**–**	**11**	**6**	**–**
Married-couple families	–	–	–	–	–	–	5	–	–
With own children under 18 years	–	–	–	–	–	–	5	–	–
Families with female householder	–	–	–	–	–	–	–	–	–
With own children under 18 years	–	–	–	–	–	–	–	–	–
Householder worked in 1989	5	5	–	–	–	–	5	–	–
With public assistance income	–	–	–	–	–	–	–	–	–
With Social Security income	–	–	–	–	–	–	–	–	–
Built 1939 or earlier	–	–	–	–	–	–	5	–	–
Lacking complete plumbing facilities	–	–	–	–	–	–	–	–	–
No vehicle available	–	–	–	–	–	–	–	–	–
No telephone in unit	–	–	–	–	–	–	–	–	–
1.01 or more persons per room	–	–	–	–	–	–	–	–	–
Renter-occupied housing units	**145**	**145**	**32**	**32**	**15**	**15**	**18**	**13**	**180**
Married-couple families	33	33	–	–	15	15	13	13	17
With own children under 18 years	18	18	–	–	–	–	6	6	14
Families with female householder	63	63	13	13	–	–	–	–	50
With own children under 18 years	20	20	13	13	–	–	–	–	50
Householder worked in 1989	31	31	7	7	15	15	–	–	77
With public assistance income	54	54	18	18	–	–	–	–	62
With Social Security income	10	10	–	–	–	–	–	–	10
Built 1939 or earlier	72	72	20	20	–	–	–	–	48
Lacking complete plumbing facilities	–	–	–	–	–	–	–	–	8
No vehicle available	64	64	18	18	–	–	–	–	89
No telephone in unit	35	35	7	7	–	–	–	–	39
1.01 or more persons per room	52	52	13	13	–	–	–	–	42
MEDIAN HOUSEHOLD INCOME IN 1989									
Occupied housing units (dollars)	**30 815**	**30 815**	**45 417**	**45 417**	**36 500**	**36 500**	**86 121**	**100 483**	**22 727**
Owner occupied (dollars)	42 237	42 237	54 522	54 522	48 250	48 250	95 337	96 008	45 893
Renter occupied (dollars)	25 714	25 714	36 958	36 958	30 250	30 250	81 093	101 197	18 333
Specified owner-occupied housing units	**168**	**168**	**110**	**110**	**97**	**97**	**184**	**86**	**83**
MORTGAGE STATUS AND SELECTED MONTHLY OWNER COSTS									
With a mortgage	163	163	110	110	93	93	141	62	72
Less than $200	–	–	–	–	–	–	–	–	–
$200 to $299	–	–	–	–	–	–	–	–	–
$300 to $399	4	4	–	–	–	–	–	–	–
$400 to $499	–	–	–	–	–	–	12	–	–
$500 to $599	–	–	–	–	–	–	–	–	13
$600 to $699	–	–	9	9	13	13	–	–	–
$700 to $799	–	–	7	7	–	–	–	–	–
$800 to $899	36	36	–	–	13	13	–	–	–
$900 to $999	24	24	6	6	4	4	–	–	–
$1,000 to $1,249	17	17	14	14	4	4	17	17	42
$1,250 to $1,499	39	39	30	30	33	33	25	7	5
$1,500 to $1,999	43	43	23	23	12	12	16	16	–
$2,000 or more	–	–	21	21	14	14	71	22	12
Median (dollars)	1 253	1 253	1 408	1 408	1 345	1 345	2 000+	1 719	1 137
Mean (dollars)	1 242	1 242	1 526	1 526	1 370	1 370	2 259	1 855	1 748
Not mortgaged	5	5	–	–	4	4	43	24	11
Less than $100	–	–	–	–	–	–	–	–	–
$100 to $199	–	–	–	–	–	–	–	–	–
$200 to $299	–	–	–	–	–	–	–	–	–
$300 to $399	–	–	–	–	–	–	–	–	5
$400 to $499	–	–	–	–	4	4	22	15	–
$500 or more	5	5	–	–	–	–	21	9	6
Median (dollars)	500+	500+	–	–	425	425	498	481	500+
Mean (dollars)	532	532	–	–	449	449	517	504	465
Specified renter-occupied housing units	**534**	**534**	**329**	**329**	**173**	**173**	**376**	**269**	**564**
GROSS RENT									
Less than $100	–	–	–	–	–	–	–	–	–
$100 to $149	10	10	–	–	–	–	–	–	13
$150 to $199	–	–	5	5	–	–	–	–	33
$200 to $249	11	11	–	–	–	–	–	–	–
$250 to $299	–	–	–	–	–	–	–	–	–
$300 to $349	–	–	15	15	6	6	–	–	9
$350 to $399	15	15	3	3	–	–	–	–	29
$400 to $449	52	52	–	–	–	–	5	–	94
$450 to $499	64	64	7	7	12	12	7	–	62
$500 to $549	72	72	29	29	3	3	4	–	86
$550 to $599	43	43	42	42	34	34	–	–	69
$600 to $649	45	45	58	58	20	20	–	–	28
$650 to $699	45	45	47	47	34	34	–	–	37
$700 to $749	68	68	42	42	19	19	–	–	43
$750 to $999	91	91	53	53	35	35	26	–	53
$1,000 or more	18	18	28	28	10	10	329	269	–
No cash rent	–	–	–	–	–	–	5	–	8
Median (dollars)	600	600	656	656	667	667	1 436	1 500	522
Mean (dollars)	611	611	709	709	672	672	1 350	1 460	529

TIPSII [UPF] GH209 CENSUS90 71580800 07/22/93 9:14 AM MACHINE: C DATA:CENSUS90*H2TIPSDA09. 07/14/93 15:05:23 TAPE: NONE FRAME: 270
TSF:CENSUS90*92. 07/14/93 15:06:19 UTF:CENSUS90*93. 07/14/93 15:06:19 META:CENSUS90*H2TABLES09. 07/14/93 15:22:01

Table 87. **Social and Financial Characteristics of Housing Units With a Householder of Selected Racial Groups: 1990** —Con.

[Threshold is 1,000 persons. Data based on sample and subject to sampling variability, see text. For definitions of terms and meanings of symbols, see text]

Place and [In Selected States] County Subdivision [10,000 or More Persons]	Hartford town	Mansfield town	New Britain city	New Britain town	New Haven city		New Haven town		Norwalk city
	All Asian	All Asian	All Asian	All Asian	All Asian	Chinese	All Asian	Chinese	All Asian
Occupied housing units	**682**	**245**	**393**	**393**	**930**	**327**	**930**	**327**	**357**
HOUSEHOLDER 65 YEARS AND OVER									
Occupied housing units	**24**	**6**	**22**	**22**	**14**	**14**	**14**	**14**	**8**
Owner occupied	–	6	8	8	–	–	–	–	8
1-person households	13	6	14	14	14	14	14	14	–
Built 1939 or earlier	11	–	14	14	14	14	14	14	–
Mean household income in 1989 (dollars)	17 839	28 000	16 905	16 905	511	511	511	511	69 300
Female householder, no husband present	13	–	5	5	–	–	–	–	8
Lacking complete plumbing facilities	–	–	5	5	–	–	–	–	–
No vehicle available	13	–	5	5	14	14	14	14	–
No telephone in unit	–	–	5	5	14	14	14	14	–
1-person households	–	–	5	5	14	14	14	14	–
HOUSEHOLDS BELOW POVERTY LEVEL									
Owner-occupied housing units	**–**	**–**	**–**	**–**	**–**	**–**	**–**	**–**	**8**
Married-couple families	–	–	–	–	–	–	–	–	8
With own children under 18 years	–	–	–	–	–	–	–	–	8
Families with female householder	–	–	–	–	–	–	–	–	–
With own children under 18 years	–	–	–	–	–	–	–	–	–
Householder worked in 1989	–	–	–	–	–	–	–	–	8
With public assistance income	–	–	–	–	–	–	–	–	–
With Social Security income	–	–	–	–	–	–	–	–	–
Built 1939 or earlier	–	–	–	–	–	–	–	–	–
Lacking complete plumbing facilities	–	–	–	–	–	–	–	–	–
No vehicle available	–	–	–	–	–	–	–	–	–
No telephone in unit	–	–	–	–	–	–	–	–	–
1.01 or more persons per room	–	–	–	–	–	–	–	–	8
Renter-occupied housing units	**180**	**47**	**34**	**34**	**178**	**100**	**178**	**100**	**9**
Married-couple families	17	40	10	10	73	28	73	28	3
With own children under 18 years	14	32	–	–	31	–	31	–	3
Families with female householder	50	–	7	7	–	–	–	–	6
With own children under 18 years	50	–	7	7	–	–	–	–	6
Householder worked in 1989	77	41	18	18	84	33	84	33	9
With public assistance income	62	6	3	3	18	14	18	14	–
With Social Security income	10	–	–	–	–	–	–	–	–
Built 1939 or earlier	48	4	–	–	89	56	89	56	3
Lacking complete plumbing facilities	8	–	–	–	–	–	–	–	–
No vehicle available	89	5	3	3	53	53	53	53	–
No telephone in unit	39	–	–	–	14	14	14	14	–
1.01 or more persons per room	42	15	–	–	8	–	8	–	3
MEDIAN HOUSEHOLD INCOME IN 1989									
Occupied housing units (dollars)	**22 727**	**22 061**	**31 910**	**31 910**	**29 853**	**21 719**	**29 853**	**21 719**	**63 870**
Owner occupied (dollars)	45 893	58 399	50 319	50 319	57 905	41 563	57 905	41 563	66 547
Renter occupied (dollars)	18 333	20 169	30 347	30 347	26 979	19 145	26 979	19 145	51 965
Specified owner-occupied housing units	**83**	**56**	**63**	**63**	**57**	**22**	**57**	**22**	**158**
MORTGAGE STATUS AND SELECTED MONTHLY OWNER COSTS									
With a mortgage	72	50	49	49	50	15	50	15	155
Less than $200	–	–	–	–	–	–	–	–	–
$200 to $299	–	–	–	–	–	–	–	–	–
$300 to $399	–	–	–	–	–	–	–	–	7
$400 to $499	–	–	–	–	–	–	–	–	–
$500 to $599	13	–	–	–	–	–	–	–	8
$600 to $699	–	–	–	–	5	–	5	–	–
$700 to $799	–	–	5	5	6	–	6	–	15
$800 to $899	–	11	–	–	–	–	–	–	17
$900 to $999	–	–	8	8	–	–	–	–	–
$1,000 to $1,249	42	14	15	15	8	8	8	8	4
$1,250 to $1,499	5	13	21	21	–	–	–	–	29
$1,500 to $1,999	–	12	–	–	15	7	15	7	39
$2,000 or more	12	–	–	–	16	–	16	–	36
Median (dollars)	1 137	1 250	1 192	1 192	1 700	1 234	1 700	1 234	1 478
Mean (dollars)	1 748	1 299	1 187	1 187	1 567	1 415	1 567	1 415	1 525
Not mortgaged	11	6	14	14	7	7	7	7	3
Less than $100	–	–	–	–	–	–	–	–	–
$100 to $199	–	–	–	–	–	–	–	–	–
$200 to $299	–	–	–	–	–	–	–	–	–
$300 to $399	5	6	–	–	7	7	7	7	–
$400 to $499	–	–	14	14	–	–	–	–	–
$500 or more	6	–	–	–	–	–	–	–	3
Median (dollars)	500+	375	444	444	375	375	375	375	500+
Mean (dollars)	465	358	460	460	368	368	368	368	658
Specified renter-occupied housing units	**564**	**189**	**294**	**294**	**778**	**269**	**778**	**269**	**120**
GROSS RENT									
Less than $100	–	–	–	–	–	–	–	–	–
$100 to $149	13	–	–	–	–	–	–	–	–
$150 to $199	33	–	–	–	–	–	–	–	–
$200 to $249	–	–	–	–	12	12	12	12	–
$250 to $299	–	–	12	12	–	–	–	–	–
$300 to $349	9	–	23	23	10	–	10	–	5
$350 to $399	29	8	60	60	14	–	14	–	–
$400 to $449	94	57	10	10	31	12	31	12	–
$450 to $499	62	4	46	46	54	43	54	43	–
$500 to $549	86	41	29	29	81	39	81	39	–
$550 to $599	69	–	32	32	81	25	81	25	9
$600 to $649	28	35	24	24	119	33	119	33	–
$650 to $699	37	24	28	28	101	17	101	17	5
$700 to $749	43	–	13	13	112	20	112	20	–
$750 to $999	53	12	8	8	112	39	112	39	51
$1,000 or more	–	8	5	5	37	15	37	15	50
No cash rent	8	–	4	4	14	14	14	14	–
Median (dollars)	522	531	490	490	642	593	642	593	951
Mean (dollars)	529	562	500	500	649	623	649	623	1 021

TIPSII [UPF] GH209 CENSUS90 71580800 07/22/93 9:14 AM MACHINE: C DATA:CENSUS90*H2TIPSDA09. 07/14/93 15:05:23 TAPE: NONE FRAME: 271
TSF:CENSUS90*92. 07/14/93 15:06:19 UTF:CENSUS90*93. 07/14/93 15:06:19 META:CENSUS90*H2TABLES09. 07/14/93 15:22:01

Table 87. **Social and Financial Characteristics of Housing Units With a Householder of Selected Racial Groups: 1990**
—Con.

[Threshold is 1,000 persons. Data based on sample and subject to sampling variability, see text. For definitions of terms and meanings of symbols, see text]

Place and [In Selected States] County Subdivision [10,000 or More Persons]	Norwalk town	Stamford city	Stamford town	Storrs CDP	West Hartford town	West Hartford CDP	West Haven city	West Haven town
	All Asian	All Asian	All Asian	All Asian	All Asian	All Asian	All Asian	All Asian
Occupied housing units	**357**	**754**	**754**	**177**	**487**	**487**	**299**	**299**
HOUSEHOLDER 65 YEARS AND OVER								
Occupied housing units	**8**	**22**	**22**	**6**	**34**	**34**	**24**	**24**
Owner occupied	8	22	22	6	17	17	4	4
1-person households	–	–	–	6	–	–	–	–
Built 1939 or earlier	–	8	8	–	6	6	10	10
Mean household income in 1989 (dollars)	69 300	78 625	78 625	28 000	44 072	44 072	36 564	36 564
Female householder, no husband present	8	–	–	–	–	–	4	4
Lacking complete plumbing facilities	–	–	–	–	5	5	–	–
No vehicle available	–	–	–	–	17	17	10	10
No telephone in unit	–	–	–	–	–	–	10	10
1-person households	–	–	–	–	–	–	–	–
HOUSEHOLDS BELOW POVERTY LEVEL								
Owner-occupied housing units	**8**	**–**	**–**	**–**	**–**	**–**	**11**	**11**
Married-couple families	8	–	–	–	–	–	–	–
With own children under 18 years	8	–	–	–	–	–	–	–
Families with female householder	–	–	–	–	–	–	–	–
With own children under 18 years	–	–	–	–	–	–	–	–
Householder worked in 1989	8	–	–	–	–	–	11	11
With public assistance income	–	–	–	–	–	–	–	–
With Social Security income	–	–	–	–	–	–	–	–
Built 1939 or earlier	–	–	–	–	–	–	–	–
Lacking complete plumbing facilities	–	–	–	–	–	–	–	–
No vehicle available	–	–	–	–	–	–	–	–
No telephone in unit	–	–	–	–	–	–	–	–
1.01 or more persons per room	8	–	–	–	–	–	–	–
Renter-occupied housing units	**9**	**42**	**42**	**41**	**32**	**32**	**66**	**66**
Married-couple families	3	–	–	34	10	10	10	10
With own children under 18 years	3	–	–	26	–	–	10	10
Families with female householder	6	–	–	–	–	–	–	–
With own children under 18 years	6	–	–	–	–	–	–	–
Householder worked in 1989	9	7	7	41	–	–	34	34
With public assistance income	–	–	–	6	–	–	–	–
With Social Security income	–	7	7	–	10	10	–	–
Built 1939 or earlier	3	–	–	4	22	22	13	13
Lacking complete plumbing facilities	–	–	–	–	–	–	–	–
No vehicle available	–	42	42	5	–	–	22	22
No telephone in unit	–	–	–	–	–	–	–	–
1.01 or more persons per room	3	–	–	15	4	4	20	20
MEDIAN HOUSEHOLD INCOME IN 1989								
Occupied housing units (dollars)	**63 870**	**64 277**	**64 277**	**20 208**	**60 353**	**60 353**	**31 750**	**31 750**
Owner occupied (dollars)	66 547	77 290	77 290	29 375	77 500	77 500	62 385	62 385
Renter occupied (dollars)	51 965	29 735	29 735	19 167	32 917	32 917	22 731	22 731
Specified owner-occupied housing units	**158**	**322**	**322**	**9**	**300**	**300**	**80**	**80**
MORTGAGE STATUS AND SELECTED MONTHLY OWNER COSTS								
With a mortgage	155	299	299	3	267	267	69	69
Less than $200	–	–	–	–	–	–	–	–
$200 to $299	–	–	–	–	–	–	–	–
$300 to $399	7	7	7	–	–	–	–	–
$400 to $499	–	–	–	–	–	–	–	–
$500 to $599	8	–	–	–	10	10	–	–
$600 to $699	–	–	–	–	15	15	–	–
$700 to $799	15	7	7	–	11	11	10	10
$800 to $899	17	18	18	–	11	11	4	4
$900 to $999	–	–	–	–	20	20	7	7
$1,000 to $1,249	4	40	40	3	56	56	12	12
$1,250 to $1,499	29	14	14	–	26	26	6	6
$1,500 to $1,999	39	89	89	–	83	83	23	23
$2,000 or more	36	124	124	–	35	35	7	7
Median (dollars)	1 478	1 857	1 857	1 125	1 351	1 351	1 313	1 313
Mean (dollars)	1 525	2 098	2 098	1 165	1 475	1 475	1 298	1 298
Not mortgaged	3	23	23	6	33	33	11	11
Less than $100	–	–	–	–	–	–	–	–
$100 to $199	–	–	–	–	–	–	–	–
$200 to $299	–	–	–	–	9	9	11	11
$300 to $399	–	9	9	6	6	6	–	–
$400 to $499	–	–	–	–	5	5	–	–
$500 or more	3	14	14	–	13	13	–	–
Median (dollars)	500+	500+	500+	375	415	415	225	225
Mean (dollars)	658	517	517	358	569	569	213	213
Specified renter-occupied housing units	**120**	**293**	**293**	**168**	**148**	**148**	**201**	**201**
GROSS RENT								
Less than $100	–	–	–	–	–	–	–	–
$100 to $149	–	–	–	–	–	–	–	–
$150 to $199	–	–	–	–	–	–	–	–
$200 to $249	–	–	–	–	–	–	–	–
$250 to $299	–	–	–	–	5	5	–	–
$300 to $349	5	–	–	–	–	–	–	–
$350 to $399	–	–	–	8	–	–	–	–
$400 to $449	–	–	–	57	10	10	–	–
$450 to $499	–	–	–	4	–	–	8	8
$500 to $549	–	6	6	41	–	–	–	–
$550 to $599	9	–	–	–	7	7	35	35
$600 to $649	–	33	33	29	10	10	48	48
$650 to $699	5	15	15	17	22	22	8	8
$700 to $749	–	45	45	–	28	28	11	11
$750 to $999	51	161	161	12	34	34	75	75
$1,000 or more	50	33	33	–	32	32	16	16
No cash rent	–	–	–	–	–	–	–	–
Median (dollars)	951	824	824	518	736	736	707	707
Mean (dollars)	1 021	866	866	535	824	824	737	737

TIPSII [UPF] GH209 CENSUS90 71580800 07/22/93 9:14 AM MACHINE: C DATA:CENSUS90*H2TIPSDA09. 07/14/93 15:05:23 TAPE: NONE FRAME: 272
TSF:CENSUS90*92. 07/14/93 15:06:19 UTF:CENSUS90*93. 07/14/93 15:06:19 META:CENSUS90*H2TABLES09. 07/14/93 15:22:01

Table 88. Household Income Characteristics of Housing Units With a Householder of Selected Racial Groups: 1990

[Threshold is 1,000 persons. Data based on sample and subject to sampling variability, see text. For definitions of terms and meanings of symbols, see text]

Place and [In Selected States] County Subdivision [10,000 or More Persons]	Bridgeport city	Bridgeport town	Danbury city	Danbury town	East Hartford town	East Hartford CDP	Greenwich town		Hartford city
	All Asian	All Asian	All Asian	All Asian	All Asian	All Asian	All Asian	Japanese	All Asian
Specified owner-occupied housing units	**168**	**168**	**110**	**110**	**97**	**97**	**184**	**86**	**83**
HOUSEHOLD INCOME IN 1989 BY SELECTED MONTHLY OWNER COSTS AS A PERCENTAGE OF HOUSEHOLD INCOME IN 1989									
All income levels	168	168	110	110	97	97	184	86	83
Less than 10 percent	–	–	9	9	4	4	35	24	26
10 to 14 percent	4	4	8	8	13	13	44	12	–
15 to 19 percent	7	7	23	23	–	–	11	–	–
20 to 24 percent	26	26	4	4	33	33	13	5	–
25 to 29 percent	50	50	33	33	9	9	17	11	13
30 to 34 percent	12	12	18	18	7	7	12	7	8
35 to 49 percent	58	58	15	15	22	22	28	21	19
50 percent or more	11	11	–	–	9	9	24	6	17
Not computed	–	–	–	–	–	–	–	–	–
Median	29.7	29.7	26.7	26.7	24.8	24.8	20.8	25.9	31.6
Less than $20,000	5	5	–	–	–	–	14	6	–
Less than 20 percent	–	–	–	–	–	–	–	–	–
20 to 24 percent	–	–	–	–	–	–	–	–	–
25 to 29 percent	–	–	–	–	–	–	–	–	–
30 to 34 percent	–	–	–	–	–	–	–	–	–
35 percent or more	5	5	–	–	–	–	14	6	–
Not computed	–	–	–	–	–	–	–	–	–
Median	50.0+	50.0+	–	–	–	–	50.0+	50.0+	–
$20,000 to $34,999	41	41	7	7	4	4	5	5	24
Less than 20 percent	–	–	–	–	–	–	–	–	–
20 to 24 percent	5	5	–	–	–	–	–	–	–
25 to 29 percent	7	7	7	7	–	–	–	–	5
30 to 34 percent	5	5	–	–	–	–	–	–	–
35 percent or more	24	24	–	–	4	4	5	5	19
Not computed	–	–	–	–	–	–	–	–	–
Median	35.7	35.7	27.5	27.5	45.0	45.0	45.0	45.0	45.0
$35,000 to $49,999	50	50	22	22	32	32	16	–	18
Less than 20 percent	4	4	–	–	–	–	16	–	5
20 to 24 percent	–	–	–	–	13	13	–	–	–
25 to 29 percent	17	17	6	6	4	4	–	–	–
30 to 34 percent	7	7	7	7	–	–	–	–	8
35 percent or more	22	22	9	9	15	15	–	–	5
Not computed	–	–	–	–	–	–	–	–	–
Median	32.9	32.9	33.6	33.6	28.8	28.8	12.5	–	32.5
$50,000 or more	72	72	81	81	61	61	149	75	41
Less than 20 percent	7	7	40	40	17	17	74	36	21
20 to 24 percent	21	21	4	4	20	20	13	5	–
25 to 29 percent	26	26	20	20	5	5	17	11	8
30 to 34 percent	–	–	11	11	7	7	12	7	–
35 percent or more	18	18	6	6	12	12	33	16	12
Not computed	–	–	–	–	–	–	–	–	–
Median	26.5	26.5	20.6	20.6	23.4	23.4	20.2	21.5	10.0–
Specified renter-occupied housing units	**534**	**534**	**329**	**329**	**173**	**173**	**376**	**269**	**564**
HOUSEHOLD INCOME IN 1989 BY GROSS RENT AS A PERCENTAGE OF HOUSEHOLD INCOME IN 1989									
All income levels	534	534	329	329	173	173	376	269	564
Less than 10 percent	4	4	12	12	–	–	28	23	9
10 to 14 percent	105	105	70	70	14	14	73	57	24
15 to 19 percent	81	81	74	74	20	20	54	49	70
20 to 24 percent	57	57	47	47	33	33	85	64	90
25 to 29 percent	34	34	22	22	42	42	27	6	85
30 to 34 percent	29	29	9	9	39	39	11	11	32
35 to 49 percent	67	67	31	31	10	10	27	21	70
50 percent or more	112	112	57	57	15	15	60	32	142
Not computed	45	45	7	7	–	–	11	6	42
Median	24.8	24.8	20.5	20.5	27.3	27.3	21.6	20.2	29.0
Less than $10,000	115	115	29	29	15	15	13	13	163
Less than 20 percent	–	–	–	–	–	–	–	–	–
20 to 24 percent	–	–	–	–	–	–	–	–	–
25 to 29 percent	–	–	–	–	–	–	–	–	11
30 to 34 percent	10	10	5	5	–	–	–	–	–
35 percent or more	60	60	17	17	15	15	7	7	110
Not computed	45	45	7	7	–	–	6	6	42
Median	50.0+	50.0+	50.0+	50.0+	50.0+	50.0+	50.0+	50.0+	50.0+
$10,000 to $19,999	86	86	50	50	12	12	36	19	135
Less than 20 percent	11	11	–	–	–	–	–	–	–
20 to 24 percent	–	–	–	–	–	–	–	–	9
25 to 29 percent	–	–	–	–	–	–	–	–	21
30 to 34 percent	–	–	–	–	12	12	–	–	7
35 percent or more	75	75	50	50	–	–	36	19	98
Not computed	–	–	–	–	–	–	–	–	–
Median	48.5	48.5	50.0+	50.0+	32.5	32.5	50.0+	50.0+	43.7
$20,000 to $34,999	152	152	62	62	78	78	33	–	142
Less than 20 percent	30	30	10	10	6	6	5	–	11
20 to 24 percent	34	34	9	9	10	10	11	–	52
25 to 29 percent	25	25	18	18	25	25	–	–	50
30 to 34 percent	19	19	4	4	27	27	–	–	25
35 percent or more	44	44	21	21	10	10	17	–	4
Not computed	–	–	–	–	–	–	–	–	–
Median	27.4	27.4	28.3	28.3	29.6	29.6	40.8	–	25.8
$35,000 or more	181	181	188	188	68	68	294	237	124
Less than 20 percent	149	149	146	146	28	28	150	129	92
20 to 24 percent	23	23	38	38	23	23	74	64	29
25 to 29 percent	9	9	4	4	17	17	27	6	3
30 to 34 percent	–	–	–	–	–	–	11	11	–
35 percent or more	–	–	–	–	–	–	27	27	–
Not computed	–	–	–	–	–	–	5	–	–
Median	14.6	14.6	16.3	16.3	21.3	21.3	19.4	18.9	17.5

TIPSII [UPF] GH209 CENSUS90 71580800 07/22/93 9:14 AM MACHINE: C DATA:CENSUS90*H2TIPSDA09. 07/14/93 15:05:23 TAPE: NONE FRAME: 273
TSF:CENSUS90*92. 07/14/93 15:06:19 UTF:CENSUS90*93. 07/14/93 15:06:19 META:CENSUS90*H2TABLES09. 07/14/93 15:22:01

Table 88. **Household Income Characteristics of Housing Units With a Householder of Selected Racial Groups: 1990—** Con.

[Threshold is 1,000 persons. Data based on sample and subject to sampling variability, see text. For definitions of terms and meanings of symbols, see text]

Place and [In Selected States] County Subdivision [10,000 or More Persons]	Hartford town	Mansfield town	New Britain city	New Britain town	New Haven city		New Haven town		Norwalk city
	All Asian	All Asian	All Asian	All Asian	All Asian	Chinese	All Asian	Chinese	All Asian
Specified owner-occupied housing units	**83**	**56**	**63**	**63**	**57**	**22**	**57**	**22**	**158**
HOUSEHOLD INCOME IN 1989 BY SELECTED MONTHLY OWNER COSTS AS A PERCENTAGE OF HOUSEHOLD INCOME IN 1989									
All income levels	83	56	63	63	57	22	57	22	158
Less than 10 percent	26	3	6	6	5	–	5	–	3
10 to 14 percent	–	9	–	–	7	7	7	7	58
15 to 19 percent	–	24	–	–	6	–	6	–	16
20 to 24 percent	–	–	25	25	9	–	9	–	8
25 to 29 percent	13	6	8	8	21	15	21	15	30
30 to 34 percent	8	–	6	6	–	–	–	–	11
35 to 49 percent	19	14	12	12	9	–	9	–	19
50 percent or more	17	–	6	6	–	–	–	–	13
Not computed	–	–	–	–	–	–	–	–	–
Median	31.6	18.3	25.3	25.3	25.4	26.3	25.4	26.3	21.3
Less than $20,000	–	–	11	11	–	–	–	–	–
Less than 20 percent	–	–	–	–	–	–	–	–	–
20 to 24 percent	–	–	–	–	–	–	–	–	–
25 to 29 percent	–	–	–	–	–	–	–	–	–
30 to 34 percent	–	–	–	–	–	–	–	–	–
35 percent or more	–	–	11	11	–	–	–	–	–
Not computed	–	–	–	–	–	–	–	–	–
Median	–	–	50.0+	50.0+	–	–	–	–	–
$20,000 to $34,999	24	6	8	8	–	–	–	–	14
Less than 20 percent	–	6	–	–	–	–	–	–	7
20 to 24 percent	–	–	8	8	–	–	–	–	–
25 to 29 percent	5	–	–	–	–	–	–	–	–
30 to 34 percent	–	–	–	–	–	–	–	–	–
35 percent or more	19	–	–	–	–	–	–	–	7
Not computed	–	–	–	–	–	–	–	–	–
Median	45.0	17.5	22.5	22.5	–	–	–	–	27.5
$35,000 to $49,999	18	8	14	14	17	15	17	15	7
Less than 20 percent	5	–	–	–	7	7	7	7	–
20 to 24 percent	–	–	–	–	–	–	–	–	–
25 to 29 percent	–	–	8	8	8	8	8	8	–
30 to 34 percent	8	–	6	6	–	–	–	–	–
35 percent or more	5	8	–	–	2	–	2	–	7
Not computed	–	–	–	–	–	–	–	–	–
Median	32.5	45.0	29.4	29.4	25.9	25.3	25.9	25.3	50.0+
$50,000 or more	41	42	30	30	40	7	40	7	137
Less than 20 percent	21	30	6	6	11	–	11	–	70
20 to 24 percent	–	–	17	17	9	–	9	–	8
25 to 29 percent	8	6	–	–	13	7	13	7	30
30 to 34 percent	–	–	–	–	–	–	–	–	11
35 percent or more	12	6	7	7	7	–	7	–	18
Not computed	–	–	–	–	–	–	–	–	–
Median	10.0–	17.5	22.6	22.6	25.0	27.5	25.0	27.5	19.5
Specified renter-occupied housing units	**564**	**189**	**294**	**294**	**778**	**269**	**778**	**269**	**120**
HOUSEHOLD INCOME IN 1989 BY GROSS RENT AS A PERCENTAGE OF HOUSEHOLD INCOME IN 1989									
All income levels	564	189	294	294	778	269	778	269	120
Less than 10 percent	9	7	29	29	20	–	20	–	5
10 to 14 percent	24	12	79	79	74	17	74	17	30
15 to 19 percent	70	8	40	40	60	34	60	34	21
20 to 24 percent	90	18	44	44	159	36	159	36	–
25 to 29 percent	85	27	31	31	81	13	81	13	30
30 to 34 percent	32	17	4	4	79	27	79	27	19
35 to 49 percent	70	36	35	35	115	56	115	56	6
50 percent or more	142	58	28	28	150	65	150	65	9
Not computed	42	6	4	4	40	21	40	21	–
Median	29.0	35.5	19.6	19.6	28.5	34.4	28.5	34.4	25.7
Less than $10,000	163	52	28	28	157	90	157	90	6
Less than 20 percent	–	–	–	–	–	–	–	–	–
20 to 24 percent	–	–	–	–	–	–	–	–	–
25 to 29 percent	11	–	–	–	–	–	–	–	–
30 to 34 percent	–	–	–	–	–	–	–	–	–
35 percent or more	110	46	28	28	117	69	117	69	6
Not computed	42	6	–	–	40	21	40	21	–
Median	50.0+	50.0+	50.0+	50.0+	50.0+	50.0+	50.0+	50.0+	50.0+
$10,000 to $19,999	135	40	36	36	141	46	141	46	3
Less than 20 percent	–	–	–	–	–	–	–	–	–
20 to 24 percent	9	–	9	9	–	–	–	–	–
25 to 29 percent	21	6	–	–	7	–	7	–	–
30 to 34 percent	7	6	–	–	29	11	29	11	–
35 percent or more	98	28	27	27	105	35	105	35	3
Not computed	–	–	–	–	–	–	–	–	–
Median	43.7	42.7	41.0	41.0	40.5	37.9	40.5	37.9	50.0+
$20,000 to $34,999	142	70	114	114	229	60	229	60	9
Less than 20 percent	11	8	36	36	10	–	10	–	–
20 to 24 percent	52	18	35	35	77	14	77	14	–
25 to 29 percent	50	13	31	31	52	13	52	13	9
30 to 34 percent	25	11	4	4	47	16	47	16	–
35 percent or more	4	20	8	8	43	17	43	17	–
Not computed	–	–	–	–	–	–	–	–	–
Median	25.8	28.5	23.0	23.0	27.6	30.9	27.6	30.9	27.5
$35,000 or more	124	27	116	116	251	73	251	73	102
Less than 20 percent	92	19	112	112	144	51	144	51	56
20 to 24 percent	29	–	–	–	82	22	82	22	–
25 to 29 percent	3	8	–	–	22	–	22	–	21
30 to 34 percent	–	–	–	–	3	–	3	–	19
35 percent or more	–	–	–	–	–	–	–	–	6
Not computed	–	–	4	4	–	–	–	–	–
Median	17.5	12.7	11.7	11.7	18.5	17.9	18.5	17.9	18.8

TIPSII [UPF] GH209 CENSUS90 71580800 07/22/93 9:14 AM MACHINE: C DATA:CENSUS90*H2TIPSDA09. 07/14/93 15:05:23 TAPE: NONE FRAME: 274
TSF:CENSUS90*92. 07/14/93 15:06:19 UTF:CENSUS90*93. 07/14/93 15:06:19 META:CENSUS90*H2TABLES09. 07/14/93 15:22:01

Table 88. **Household Income Characteristics of Housing Units With a Householder of Selected Racial Groups: 1990—** Con.

[Threshold is 1,000 persons. Data based on sample and subject to sampling variability, see text. For definitions of terms and meanings of symbols, see text]

Place and [In Selected States] County Subdivision [10,000 or More Persons]	Norwalk town	Stamford city	Stamford town	Storrs CDP	West Hartford town	West Hartford CDP	West Haven city	West Haven town
	All Asian	All Asian	All Asian	All Asian	All Asian	All Asian	All Asian	All Asian
Specified owner-occupied housing units	**158**	**322**	**322**	**9**	**300**	**300**	**80**	**80**
HOUSEHOLD INCOME IN 1989 BY SELECTED MONTHLY OWNER COSTS AS A PERCENTAGE OF HOUSEHOLD INCOME IN 1989								
All income levels	158	322	322	9	300	300	80	80
Less than 10 percent	3	48	48	3	58	58	–	–
10 to 14 percent	58	15	15	–	26	26	10	10
15 to 19 percent	16	57	57	6	54	54	25	25
20 to 24 percent	8	50	50	–	65	65	10	10
25 to 29 percent	30	59	59	–	24	24	–	–
30 to 34 percent	11	21	21	–	33	33	8	8
35 to 49 percent	19	29	29	–	26	26	27	27
50 percent or more	13	43	43	–	14	14	–	–
Not computed	–	–	–	–	–	–	–	–
Median	21.3	24.1	24.1	16.3	20.9	20.9	22.5	22.5
Less than $20,000	–	–	–	–	11	11	11	11
Less than 20 percent	–	–	–	–	–	–	–	–
20 to 24 percent	–	–	–	–	6	6	–	–
25 to 29 percent	–	–	–	–	–	–	–	–
30 to 34 percent	–	–	–	–	5	5	–	–
35 percent or more	–	–	–	–	–	–	11	11
Not computed	–	–	–	–	–	–	–	–
Median	–	–	–	–	24.6	24.6	45.0	45.0
$20,000 to $34,999	14	18	18	6	9	9	–	–
Less than 20 percent	7	–	–	6	–	–	–	–
20 to 24 percent	–	–	–	–	–	–	–	–
25 to 29 percent	–	–	–	–	–	–	–	–
30 to 34 percent	–	–	–	–	–	–	–	–
35 percent or more	7	18	18	–	9	9	–	–
Not computed	–	–	–	–	–	–	–	–
Median	27.5	50.0+	50.0+	17.5	50.0+	50.0+	–	–
$35,000 to $49,999	7	12	12	–	54	54	9	9
Less than 20 percent	–	–	–	–	–	–	–	–
20 to 24 percent	–	–	–	–	16	16	–	–
25 to 29 percent	–	12	12	–	7	7	–	–
30 to 34 percent	–	–	–	–	5	5	–	–
35 percent or more	7	–	–	–	26	26	9	9
Not computed	–	–	–	–	–	–	–	–
Median	50.0+	27.5	27.5	–	34.0	34.0	45.0	45.0
$50,000 or more	137	292	292	3	226	226	60	60
Less than 20 percent	70	120	120	3	138	138	35	35
20 to 24 percent	8	50	50	–	43	43	10	10
25 to 29 percent	30	47	47	–	17	17	–	–
30 to 34 percent	11	21	21	–	23	23	8	8
35 percent or more	18	54	54	–	5	5	7	7
Not computed	–	–	–	–	–	–	–	–
Median	19.5	22.6	22.6	10.0–	17.7	17.7	19.0	19.0
Specified renter-occupied housing units	**120**	**293**	**293**	**168**	**148**	**148**	**201**	**201**
HOUSEHOLD INCOME IN 1989 BY GROSS RENT AS A PERCENTAGE OF HOUSEHOLD INCOME IN 1989								
All income levels	120	293	293	168	148	148	201	201
Less than 10 percent	5	10	10	7	–	–	–	–
10 to 14 percent	30	35	35	12	17	17	10	10
15 to 19 percent	21	28	28	8	41	41	11	11
20 to 24 percent	–	42	42	18	–	–	40	40
25 to 29 percent	30	54	54	19	24	24	25	25
30 to 34 percent	19	22	22	17	26	26	17	17
35 to 49 percent	6	18	18	29	–	–	32	32
50 percent or more	9	69	69	58	28	28	43	43
Not computed	–	15	15	–	12	12	23	23
Median	25.7	27.2	27.2	35.8	27.1	27.1	30.9	30.9
Less than $10,000	6	42	42	46	22	22	56	56
Less than 20 percent	–	–	–	–	–	–	–	–
20 to 24 percent	–	–	–	–	–	–	–	–
25 to 29 percent	–	–	–	–	–	–	–	–
30 to 34 percent	–	–	–	–	–	–	–	–
35 percent or more	6	27	27	46	10	10	33	33
Not computed	–	15	15	–	12	12	23	23
Median	50.0+	50.0+	50.0+	50.0+	50.0+	50.0+	50.0+	50.0+
$10,000 to $19,999	3	56	56	40	10	10	10	10
Less than 20 percent	–	–	–	–	–	–	–	–
20 to 24 percent	–	–	–	–	–	–	–	–
25 to 29 percent	–	–	–	6	–	–	–	–
30 to 34 percent	–	–	–	6	–	–	–	–
35 percent or more	3	56	56	28	10	10	10	10
Not computed	–	–	–	–	–	–	–	–
Median	50.0+	50.0+	50.0+	42.7	50.0+	50.0+	50.0+	50.0+
$20,000 to $34,999	9	70	70	63	54	54	74	74
Less than 20 percent	–	–	–	8	5	5	–	–
20 to 24 percent	–	6	6	18	–	–	–	–
25 to 29 percent	9	45	45	13	15	15	25	25
30 to 34 percent	–	15	15	11	26	26	17	17
35 percent or more	–	4	4	13	8	8	32	32
Not computed	–	–	–	–	–	–	–	–
Median	27.5	28.2	28.2	27.1	31.3	31.3	33.5	33.5
$35,000 or more	102	125	125	19	62	62	61	61
Less than 20 percent	56	73	73	19	53	53	21	21
20 to 24 percent	–	36	36	–	–	–	40	40
25 to 29 percent	21	9	9	–	9	9	–	–
30 to 34 percent	19	7	7	–	–	–	–	–
35 percent or more	6	–	–	–	–	–	–	–
Not computed	–	–	–	–	–	–	–	–
Median	18.8	18.1	18.1	11.0	17.3	17.3	21.2	21.2

TIPSII [UPF] GH209 CENSUS90 71580800 07/22/93 9:14 AM MACHINE: C DATA:CENSUS90*H2TIPSDA09. 07/14/93 15:05:23 TAPE: NONE FRAME: 275
TSF:CENSUS90*92. 07/14/93 15:06:19 UTF:CENSUS90*93. 07/14/93 15:06:19 META:CENSUS90*H2TABLES09. 07/14/93 15:22:01

Table 89. **Occupancy, Fuel, and Structural Characteristics of Housing Units With a Householder of Hispanic Origin by Type: 1990**

[Householders of Hispanic origin may be of any race. Threshold is 1,000 persons. Data based on sample and subject to sampling variability, see text. For definitions of terms and meanings of symbols, see text]

Place and [In Selected States] County Subdivision [10,000 or More Persons]	Bridgeport city					Bridgeport town				
	Puerto Rican	Cuban	Other Hispanic	South American	All other Hispanic Origin	Puerto Rican	Cuban	Other Hispanic	South American	All other Hispanic Origin
Occupied housing units	**8 470**	**626**	**1 324**	**310**	**697**	**8 470**	**626**	**1 324**	**310**	**697**
TENURE										
Owner-occupied housing units	1 682	163	459	147	218	1 682	163	459	147	218
Renter-occupied housing units	6 788	463	865	163	479	6 788	463	865	163	479
YEAR STRUCTURE BUILT										
Owner-occupied housing units	**1 682**	**163**	**459**	**147**	**218**	**1 682**	**163**	**459**	**147**	**218**
1989 to March 1990	–	–	–	–	–	–	–	–	–	–
1985 to 1988	143	11	41	30	–	143	11	41	30	–
1980 to 1984	100	–	9	9	–	100	–	9	9	–
1970 to 1979	66	22	63	47	16	66	22	63	47	16
1960 to 1969	137	5	68	11	44	137	5	68	11	44
1950 to 1959	175	31	44	–	26	175	31	44	–	26
1940 to 1949	363	53	91	11	75	363	53	91	11	75
1939 or earlier	698	41	143	39	57	698	41	143	39	57
Renter-occupied housing units	**6 788**	**463**	**865**	**163**	**479**	**6 788**	**463**	**865**	**163**	**479**
1989 to March 1990	207	7	8	8	–	207	7	8	8	–
1985 to 1988	283	16	58	5	38	283	16	58	5	38
1980 to 1984	318	6	37	11	26	318	6	37	11	26
1970 to 1979	477	26	81	12	26	477	26	81	12	26
1960 to 1969	735	92	90	–	68	735	92	90	–	68
1950 to 1959	704	66	161	18	101	704	66	161	18	101
1940 to 1949	1 290	78	73	22	36	1 290	78	73	22	36
1939 or earlier	2 774	172	357	87	184	2 774	172	357	87	184
BEDROOMS										
Owner-occupied housing units	**1 682**	**163**	**459**	**147**	**218**	**1 682**	**163**	**459**	**147**	**218**
None	5	–	9	–	9	5	–	9	–	9
1	35	10	8	–	–	35	10	8	–	–
2	620	59	155	39	73	620	59	155	39	73
3	625	54	192	71	91	625	54	192	71	91
4	295	31	49	33	9	295	31	49	33	9
5 or more	102	9	46	4	36	102	9	46	4	36
Renter-occupied housing units	**6 788**	**463**	**865**	**163**	**479**	**6 788**	**463**	**865**	**163**	**479**
None	197	11	24	–	7	197	11	24	–	7
1	1 415	102	212	22	114	1 415	102	212	22	114
2	3 336	154	417	105	247	3 336	154	417	105	247
3	1 555	184	189	36	99	1 555	184	189	36	99
4	166	12	23	–	12	166	12	23	–	12
5 or more	119	–	–	–	–	119	–	–	–	–
SOURCE OF WATER										
Public system or private company	8 424	626	1 317	303	697	8 424	626	1 317	303	697
Individual drilled well	26	–	–	–	–	26	–	–	–	–
Individual dug well	4	–	7	7	–	4	–	7	7	–
Some other source	16	–	–	–	–	16	–	–	–	–
SEWAGE DISPOSAL										
Public sewer	8 105	626	1 262	283	681	8 105	626	1 262	283	681
Septic tank or cesspool	92	–	30	–	11	92	–	30	–	11
Other means	273	–	32	27	5	273	–	32	27	5
KITCHEN FACILITIES										
Complete kitchen facilities	8 216	611	1 318	310	691	8 216	611	1 318	310	691
Lacking complete kitchen facilities	254	15	6	–	6	254	15	6	–	6
HOUSE HEATING FUEL										
Utility gas	5 094	314	687	144	377	5 094	314	687	144	377
Bottled, tank, or LP gas	487	17	56	12	5	487	17	56	12	5
Electricity	513	90	145	34	103	513	90	145	34	103
Fuel oil, kerosene, etc.	2 288	179	431	120	207	2 288	179	431	120	207
Coal or coke	–	–	–	–	–	–	–	–	–	–
Wood	–	–	–	–	–	–	–	–	–	–
Solar energy	–	–	–	–	–	–	–	–	–	–
Other fuel	43	26	5	–	5	43	26	5	–	5
No fuel used	45	–	–	–	–	45	–	–	–	–
VEHICLES AVAILABLE										
None	3 480	173	302	29	195	3 480	173	302	29	195
1	2 989	254	406	91	197	2 989	254	406	91	197
2	1 577	133	474	143	234	1 577	133	474	143	234
3	327	51	122	47	58	327	51	122	47	58
4	84	11	20	–	13	84	11	20	–	13
5 or more	13	4	–	–	–	13	4	–	–	–
YEAR HOUSEHOLDER MOVED INTO UNIT										
Owner-occupied housing units	**1 682**	**163**	**459**	**147**	**218**	**1 682**	**163**	**459**	**147**	**218**
1989 to March 1990	214	–	63	44	6	214	–	63	44	6
1985 to 1988	659	50	185	49	84	659	50	185	49	84
1980 to 1984	378	50	80	26	54	378	50	80	26	54
1970 to 1979	351	58	95	17	49	351	58	95	17	49
1960 to 1969	50	–	16	–	16	50	–	16	–	16
1959 or earlier	30	5	20	11	9	30	5	20	11	9
Renter-occupied housing units	**6 788**	**463**	**865**	**163**	**479**	**6 788**	**463**	**865**	**163**	**479**
1989 to March 1990	3 244	162	437	62	217	3 244	162	437	62	217
1985 to 1988	2 260	138	250	84	109	2 260	138	250	84	109
1980 to 1984	726	89	66	5	53	726	89	66	5	53
1970 to 1979	394	74	104	12	92	394	74	104	12	92
1960 to 1969	105	–	–	–	–	105	–	–	–	–
1959 or earlier	59	–	8	–	8	59	–	8	–	8
PLUMBING FACILITIES BY PERSONS PER ROOM										
Owner-occupied housing units	**1 682**	**163**	**459**	**147**	**218**	**1 682**	**163**	**459**	**147**	**218**
Lacking complete plumbing facilities	12	–	–	–	–	12	–	–	–	–
1.01 or more	–	–	–	–	–	–	–	–	–	–
Renter-occupied housing units	**6 788**	**463**	**865**	**163**	**479**	**6 788**	**463**	**865**	**163**	**479**
Lacking complete plumbing facilities	139	–	15	–	–	139	–	15	–	–
1.01 or more	31	–	15	–	–	31	–	15	–	–

TIPSII [UPF] GH209 CENSUS90 71580800 07/22/93 9:14 AM MACHINE: C DATA:CENSUS90*H2TIPSDA09. 07/14/93 15:05:23 TAPE: NONE FRAME: 276
TSF:CENSUS90*92. 07/14/93 15:06:19 UTF:CENSUS90*93. 07/14/93 15:06:19 META:CENSUS90*H2TABLES09. 07/14/93 15:22:01

Table 89. **Occupancy, Fuel, and Structural Characteristics of Housing Units With a Householder of Hispanic Origin by Type: 1990**—Con.

[Householders of Hispanic origin may be of any race. Threshold is 1,000 persons. Data based on sample and subject to sampling variability, see text. For definitions of terms and meanings of symbols, see text]

Place and [In Selected States] County Subdivision [10,000 or More Persons]	Bristol city	Bristol town	Danbury city			Danbury town			East Hartford town	East Hartford CDP
	Puerto Rican	Puerto Rican	Puerto Rican	Other Hispanic	All other Hispanic Origin	Puerto Rican	Other Hispanic	All other Hispanic Origin	Puerto Rican	Puerto Rican
Occupied housing units	**331**	**331**	**333**	**747**	**295**	**333**	**747**	**295**	**454**	**454**
TENURE										
Owner-occupied housing units	65	65	78	154	102	78	154	102	110	110
Renter-occupied housing units	266	266	255	593	193	255	593	193	344	344
YEAR STRUCTURE BUILT										
Owner-occupied housing units	**65**	**65**	**78**	**154**	**102**	**78**	**154**	**102**	**110**	**110**
1989 to March 1990	–	–	–	–	–	–	–	–	–	–
1985 to 1988	6	6	5	7	–	5	7	–	6	6
1980 to 1984	6	6	16	13	–	16	13	–	–	–
1970 to 1979	17	17	–	47	32	–	47	32	–	–
1960 to 1969	11	11	24	27	17	24	27	17	21	21
1950 to 1959	8	8	19	37	37	19	37	37	42	42
1940 to 1949	6	6	8	7	7	8	7	7	19	19
1939 or earlier	11	11	6	16	9	6	16	9	22	22
Renter-occupied housing units	**266**	**266**	**255**	**593**	**193**	**255**	**593**	**193**	**344**	**344**
1989 to March 1990	–	–	–	–	–	–	–	–	–	–
1985 to 1988	24	24	29	48	16	29	48	16	–	–
1980 to 1984	–	–	47	57	4	47	57	4	3	3
1970 to 1979	48	48	11	47	10	11	47	10	60	60
1960 to 1969	40	40	20	55	38	20	55	38	110	110
1950 to 1959	59	59	12	99	36	12	99	36	64	64
1940 to 1949	59	59	25	26	–	25	26	–	29	29
1939 or earlier	36	36	111	261	89	111	261	89	78	78
BEDROOMS										
Owner-occupied housing units	**65**	**65**	**78**	**154**	**102**	**78**	**154**	**102**	**110**	**110**
None	–	–	–	–	–	–	–	–	–	–
1	–	–	–	–	–	–	–	–	–	–
2	15	15	28	37	17	28	37	17	–	–
3	39	39	30	84	57	30	84	57	60	60
4	11	11	20	33	28	20	33	28	41	41
5 or more	–	–	–	–	–	–	–	–	9	9
Renter-occupied housing units	**266**	**266**	**255**	**593**	**193**	**255**	**593**	**193**	**344**	**344**
None	–	–	30	31	9	30	31	9	–	–
1	25	25	93	234	37	93	234	37	98	98
2	151	151	71	185	73	71	185	73	196	196
3	82	82	49	143	74	49	143	74	50	50
4	8	8	5	–	–	5	–	–	–	–
5 or more	–	–	7	–	–	7	–	–	–	–
SOURCE OF WATER										
Public system or private company	323	323	300	675	247	300	675	247	454	454
Individual drilled well	8	8	33	57	33	33	57	33	–	–
Individual dug well	–	–	–	15	15	–	15	15	–	–
Some other source	–	–	–	–	–	–	–	–	–	–
SEWAGE DISPOSAL										
Public sewer	324	324	270	662	238	270	662	238	454	454
Septic tank or cesspool	–	–	51	72	48	51	72	48	–	–
Other means	7	7	12	13	9	12	13	9	–	–
KITCHEN FACILITIES										
Complete kitchen facilities	324	324	315	710	286	315	710	286	451	451
Lacking complete kitchen facilities	7	7	18	37	9	18	37	9	3	3
HOUSE HEATING FUEL										
Utility gas	139	139	133	307	134	133	307	134	220	220
Bottled, tank, or LP gas	7	7	33	24	17	33	24	17	38	38
Electricity	104	104	76	200	81	76	200	81	103	103
Fuel oil, kerosene, etc.	81	81	76	216	63	76	216	63	84	84
Coal or coke	–	–	–	–	–	–	–	–	9	9
Wood	–	–	–	–	–	–	–	–	–	–
Solar energy	–	–	–	–	–	–	–	–	–	–
Other fuel	–	–	–	–	–	–	–	–	–	–
No fuel used	–	–	15	–	–	15	–	–	–	–
VEHICLES AVAILABLE										
None	56	56	112	112	20	112	112	20	65	65
1	125	125	117	267	103	117	267	103	223	223
2	93	93	41	262	116	41	262	116	145	145
3	45	45	32	76	33	32	76	33	12	12
4	12	12	19	16	16	19	16	16	9	9
5 or more	–	–	12	14	7	12	14	7	–	–
YEAR HOUSEHOLDER MOVED INTO UNIT										
Owner-occupied housing units	**65**	**65**	**78**	**154**	**102**	**78**	**154**	**102**	**110**	**110**
1989 to March 1990	–	–	12	29	8	12	29	8	56	56
1985 to 1988	52	52	39	37	23	39	37	23	9	9
1980 to 1984	6	6	8	20	20	8	20	20	6	6
1970 to 1979	7	7	7	39	27	7	39	27	35	35
1960 to 1969	–	–	12	14	9	12	14	9	4	4
1959 or earlier	–	–	–	15	15	–	15	15	–	–
Renter-occupied housing units	**266**	**266**	**255**	**593**	**193**	**255**	**593**	**193**	**344**	**344**
1989 to March 1990	57	57	144	217	64	144	217	64	186	186
1985 to 1988	137	137	85	302	96	85	302	96	123	123
1980 to 1984	41	41	13	51	10	13	51	10	23	23
1970 to 1979	31	31	13	23	23	13	23	23	12	12
1960 to 1969	–	–	–	–	–	–	–	–	–	–
1959 or earlier	–	–	–	–	–	–	–	–	–	–
PLUMBING FACILITIES BY PERSONS PER ROOM										
Owner-occupied housing units	**65**	**65**	**78**	**154**	**102**	**78**	**154**	**102**	**110**	**110**
Lacking complete plumbing facilities	–	–	–	–	–	–	–	–	–	–
1.01 or more	–	–	–	–	–	–	–	–	–	–
Renter-occupied housing units	**266**	**266**	**255**	**593**	**193**	**255**	**593**	**193**	**344**	**344**
Lacking complete plumbing facilities	7	7	3	44	14	3	44	14	–	–
1.01 or more	–	–	–	23	14	–	23	14	–	–

TIPSII [UPF] GH209 CENSUS90 71580800 07/22/93 9:14 AM MACHINE: C DATA:CENSUS90*H2TIPSDA09. 07/14/93 15:05:23 TAPE: NONE FRAME: 277
TSF:CENSUS90*92. 07/14/93 15:06:19 UTF:CENSUS90*93. 07/14/93 15:06:19 META:CENSUS90*H2TABLES09. 07/14/93 15:22:01

Table 89. **Occupancy, Fuel, and Structural Characteristics of Housing Units With a Householder of Hispanic Origin by Type: 1990**—Con.

[Householders of Hispanic origin may be of any race. Threshold is 1,000 persons. Data based on sample and subject to sampling variability, see text. For definitions of terms and meanings of symbols, see text]

Place and [In Selected States] County Subdivision [10,000 or More Persons]	Greenwich town		Hartford city				Hartford town			
	Other Hispanic	South American	Puerto Rican	Other Hispanic	South American	All other Hispanic Origin	Puerto Rican	Other Hispanic	South American	All other Hispanic Origin
Occupied housing units	**559**	**451**	**11 099**	**1 186**	**616**	**345**	**11 099**	**1 186**	**616**	**345**
TENURE										
Owner-occupied housing units	91	76	800	274	167	66	800	274	167	66
Renter-occupied housing units	468	375	10 299	912	449	279	10 299	912	449	279
YEAR STRUCTURE BUILT										
Owner-occupied housing units	**91**	**76**	**800**	**274**	**167**	**66**	**800**	**274**	**167**	**66**
1989 to March 1990	–	–	21	–	–	–	21	–	–	–
1985 to 1988	–	–	34	41	11	19	34	41	11	19
1980 to 1984	–	–	35	–	–	–	35	–	–	–
1970 to 1979	13	13	58	15	8	7	58	15	8	7
1960 to 1969	14	14	64	17	9	–	64	17	9	–
1950 to 1959	21	16	82	35	12	23	82	35	12	23
1940 to 1949	–	–	181	39	39	–	181	39	39	–
1939 or earlier	43	33	325	127	88	17	325	127	88	17
Renter-occupied housing units	**468**	**375**	**10 299**	**912**	**449**	**279**	**10 299**	**912**	**449**	**279**
1989 to March 1990	–	–	230	12	–	12	230	12	–	12
1985 to 1988	39	39	554	50	36	14	554	50	36	14
1980 to 1984	22	14	465	67	49	18	465	67	49	18
1970 to 1979	83	72	1 341	87	39	34	1 341	87	39	34
1960 to 1969	43	32	1 464	104	69	24	1 464	104	69	24
1950 to 1959	66	58	1 555	183	62	38	1 555	183	62	38
1940 to 1949	41	41	1 528	109	39	47	1 528	109	39	47
1939 or earlier	174	119	3 162	300	155	92	3 162	300	155	92
BEDROOMS										
Owner-occupied housing units	**91**	**76**	**800**	**274**	**167**	**66**	**800**	**274**	**167**	**66**
None	–	–	7	–	–	–	7	–	–	–
1	–	–	22	18	18	–	22	18	18	–
2	–	–	246	125	83	31	246	125	83	31
3	41	31	380	87	33	35	380	87	33	35
4	16	16	90	17	17	–	90	17	17	–
5 or more	34	29	55	27	16	–	55	27	16	–
Renter-occupied housing units	**468**	**375**	**10 299**	**912**	**449**	**279**	**10 299**	**912**	**449**	**279**
None	15	15	553	86	48	27	553	86	48	27
1	152	130	3 318	265	113	100	3 318	265	113	100
2	185	139	4 018	385	182	112	4 018	385	182	112
3	82	65	1 934	176	106	40	1 934	176	106	40
4	20	12	437	–	–	–	437	–	–	–
5 or more	14	14	39	–	–	–	39	–	–	–
SOURCE OF WATER										
Public system or private company	539	431	11 034	1 186	616	345	11 034	1 186	616	345
Individual drilled well	16	16	52	–	–	–	52	–	–	–
Individual dug well	4	4	–	–	–	–	–	–	–	–
Some other source	–	–	13	–	–	–	13	–	–	–
SEWAGE DISPOSAL										
Public sewer	455	352	10 770	1 175	610	340	10 770	1 175	610	340
Septic tank or cesspool	84	79	69	–	–	–	69	–	–	–
Other means	20	20	260	11	6	5	260	11	6	5
KITCHEN FACILITIES										
Complete kitchen facilities	523	415	10 672	1 161	591	345	10 672	1 161	591	345
Lacking complete kitchen facilities	36	36	427	25	25	–	427	25	25	–
HOUSE HEATING FUEL										
Utility gas	323	245	6 567	619	311	186	6 567	619	311	186
Bottled, tank, or LP gas	20	8	524	49	31	–	524	49	31	–
Electricity	62	50	2 030	258	145	69	2 030	258	145	69
Fuel oil, kerosene, etc.	154	148	1 802	255	124	90	1 802	255	124	90
Coal or coke	–	–	8	5	5	–	8	5	5	–
Wood	–	–	12	–	–	–	12	–	–	–
Solar energy	–	–	–	–	–	–	–	–	–	–
Other fuel	–	–	32	–	–	–	32	–	–	–
No fuel used	–	–	124	–	–	–	124	–	–	–
VEHICLES AVAILABLE										
None	70	59	6 399	406	124	217	6 399	406	124	217
1	226	177	3 286	385	255	55	3 286	385	255	55
2	189	146	1 094	312	180	47	1 094	312	180	47
3	68	63	230	57	43	14	230	57	43	14
4	6	6	59	26	14	12	59	26	14	12
5 or more	–	–	31	–	–	–	31	–	–	–
YEAR HOUSEHOLDER MOVED INTO UNIT										
Owner-occupied housing units	**91**	**76**	**800**	**274**	**167**	**66**	**800**	**274**	**167**	**66**
1989 to March 1990	27	27	109	72	55	6	109	72	55	6
1985 to 1988	14	14	327	82	44	27	327	82	44	27
1980 to 1984	20	10	186	18	18	–	186	18	18	–
1970 to 1979	24	19	158	75	34	33	158	75	34	33
1960 to 1969	6	6	9	27	16	–	9	27	16	–
1959 or earlier	–	–	11	–	–	–	11	–	–	–
Renter-occupied housing units	**468**	**375**	**10 299**	**912**	**449**	**279**	**10 299**	**912**	**449**	**279**
1989 to March 1990	210	162	4 704	374	240	99	4 704	374	240	99
1985 to 1988	208	181	3 776	333	122	84	3 776	333	122	84
1980 to 1984	22	10	1 139	129	54	62	1 139	129	54	62
1970 to 1979	19	13	599	76	33	34	599	76	33	34
1960 to 1969	9	9	54	–	–	–	54	–	–	–
1959 or earlier	–	–	27	–	–	–	27	–	–	–
PLUMBING FACILITIES BY PERSONS PER ROOM										
Owner-occupied housing units	**91**	**76**	**800**	**274**	**167**	**66**	**800**	**274**	**167**	**66**
Lacking complete plumbing facilities	7	7	–	–	–	–	–	–	–	–
1.01 or more	–	–	–	–	–	–	–	–	–	–
Renter-occupied housing units	**468**	**375**	**10 299**	**912**	**449**	**279**	**10 299**	**912**	**449**	**279**
Lacking complete plumbing facilities	21	21	338	19	6	13	338	19	6	13
1.01 or more	11	11	106	13	–	13	106	13	–	13

TIPSII [UPF] GH209 CENSUS90 71580800 07/22/93 9:14 AM MACHINE: C DATA:CENSUS90*H2TIPSDA09. 07/14/93 15:05:23 TAPE: NONE FRAME: 278
TSF:CENSUS90*92. 07/14/93 15:06:19 UTF:CENSUS90*93. 07/14/93 15:06:19 META:CENSUS90*H2TABLES09. 07/14/93 15:22:01

Table 89. **Occupancy, Fuel, and Structural Characteristics of Housing Units With a Householder of Hispanic Origin by Type: 1990**—Con.

[Householders of Hispanic origin may be of any race. Threshold is 1,000 persons. Data based on sample and subject to sampling variability, see text. For definitions of terms and meanings of symbols, see text]

Place and [In Selected States] County Subdivision [10,000 or More Persons]	Meriden city	Meriden town	New Britain city		New Britain town		New Haven city		
	Puerto Rican	Puerto Rican	Puerto Rican	Other Hispanic	Puerto Rican	Other Hispanic	Puerto Rican	Other Hispanic	All other Hispanic Origin
Occupied housing units	**1 970**	**1 970**	**3 058**	**410**	**3 058**	**410**	**3 586**	**645**	**288**
TENURE									
Owner-occupied housing units	487	487	286	123	286	123	608	123	75
Renter-occupied housing units	1 483	1 483	2 772	287	2 772	287	2 978	522	213
YEAR STRUCTURE BUILT									
Owner-occupied housing units	**487**	**487**	**286**	**123**	**286**	**123**	**608**	**123**	**75**
1989 to March 1990	31	31	–	–	–	–	10	–	–
1985 to 1988	12	12	10	9	10	9	65	–	–
1980 to 1984	40	40	22	15	22	15	34	–	–
1970 to 1979	75	75	9	20	9	20	26	17	17
1960 to 1969	56	56	43	13	43	13	26	29	19
1950 to 1959	53	53	89	41	89	41	44	22	16
1940 to 1949	40	40	49	–	49	–	82	14	6
1939 or earlier	180	180	64	25	64	25	321	41	17
Renter-occupied housing units	**1 483**	**1 483**	**2 772**	**287**	**2 772**	**287**	**2 978**	**522**	**213**
1989 to March 1990	–	–	105	–	105	–	41	11	11
1985 to 1988	85	85	135	6	135	6	186	65	45
1980 to 1984	133	133	99	25	99	25	219	13	–
1970 to 1979	280	280	354	37	354	37	376	42	33
1960 to 1969	133	133	299	42	299	42	427	104	28
1950 to 1959	145	145	492	19	492	19	308	77	40
1940 to 1949	129	129	381	49	381	49	282	62	–
1939 or earlier	578	578	907	109	907	109	1 139	148	56
BEDROOMS									
Owner-occupied housing units	**487**	**487**	**286**	**123**	**286**	**123**	**608**	**123**	**75**
None	–	–	–	–	–	–	12	–	–
1	–	–	–	–	–	–	17	17	17
2	114	114	64	15	64	15	232	43	23
3	269	269	158	75	158	75	213	34	19
4	86	86	44	28	44	28	71	21	16
5 or more	18	18	20	5	20	5	63	8	–
Renter-occupied housing units	**1 483**	**1 483**	**2 772**	**287**	**2 772**	**287**	**2 978**	**522**	**213**
None	32	32	137	–	137	–	138	24	17
1	431	431	581	71	581	71	568	131	56
2	605	605	1 165	156	1 165	156	1 396	266	85
3	363	363	743	60	743	60	772	91	55
4	47	47	146	–	146	–	97	–	–
5 or more	5	5	–	–	–	–	7	10	–
SOURCE OF WATER									
Public system or private company	1 970	1 970	3 058	410	3 058	410	3 567	645	288
Individual drilled well	–	–	–	–	–	–	19	–	–
Individual dug well	–	–	–	–	–	–	–	–	–
Some other source	–	–	–	–	–	–	–	–	–
SEWAGE DISPOSAL									
Public sewer	1 932	1 932	3 034	397	3 034	397	3 490	617	271
Septic tank or cesspool	8	8	24	–	24	–	27	11	–
Other means	30	30	–	13	–	13	69	17	17
KITCHEN FACILITIES									
Complete kitchen facilities	1 946	1 946	2 996	397	2 996	397	3 533	638	288
Lacking complete kitchen facilities	24	24	62	13	62	13	53	7	–
HOUSE HEATING FUEL									
Utility gas	907	907	2 226	239	2 226	239	1 813	321	162
Bottled, tank, or LP gas	120	120	128	16	128	16	243	22	–
Electricity	234	234	351	45	351	45	350	103	35
Fuel oil, kerosene, etc.	692	692	329	95	329	95	1 151	192	91
Coal or coke	–	–	–	15	–	15	–	–	–
Wood	–	–	–	–	–	–	–	–	–
Solar energy	–	–	–	–	–	–	–	–	–
Other fuel	–	–	10	–	10	–	11	–	–
No fuel used	17	17	14	–	14	–	18	7	–
VEHICLES AVAILABLE									
None	662	662	1 280	79	1 280	79	1 673	212	80
1	646	646	1 092	183	1 092	183	1 254	253	139
2	503	503	539	115	539	115	521	133	59
3	89	89	132	28	132	28	104	33	10
4	63	63	15	–	15	–	26	–	–
5 or more	7	7	–	5	–	5	8	14	–
YEAR HOUSEHOLDER MOVED INTO UNIT									
Owner-occupied housing units	**487**	**487**	**286**	**123**	**286**	**123**	**608**	**123**	**75**
1989 to March 1990	82	82	20	9	20	9	100	3	–
1985 to 1988	193	193	115	28	115	28	193	53	31
1980 to 1984	72	72	77	30	77	30	121	30	15
1970 to 1979	112	112	52	20	52	20	185	17	9
1960 to 1969	28	28	22	7	22	7	9	20	20
1959 or earlier	–	–	–	29	–	29	–	–	–
Renter-occupied housing units	**1 483**	**1 483**	**2 772**	**287**	**2 772**	**287**	**2 978**	**522**	**213**
1989 to March 1990	605	605	1 236	123	1 236	123	1 427	190	86
1985 to 1988	725	725	963	76	963	76	1 126	228	92
1980 to 1984	61	61	358	45	358	45	353	70	20
1970 to 1979	92	92	189	43	189	43	30	15	15
1960 to 1969	–	–	19	–	19	–	25	19	–
1959 or earlier	–	–	7	–	7	–	17	–	–
PLUMBING FACILITIES BY PERSONS PER ROOM									
Owner-occupied housing units	**487**	**487**	**286**	**123**	**286**	**123**	**608**	**123**	**75**
Lacking complete plumbing facilities	–	–	–	–	–	–	6	–	–
1.01 or more	–	–	–	–	–	–	–	–	–
Renter-occupied housing units	**1 483**	**1 483**	**2 772**	**287**	**2 772**	**287**	**2 978**	**522**	**213**
Lacking complete plumbing facilities	26	26	49	13	49	13	90	7	–
1.01 or more	–	–	9	13	9	13	20	–	–

TIPSII [UPF] GH209 CENSUS90 71580800 07/22/93 9:14 AM MACHINE: C DATA:CENSUS90*H2TIPSDA09. 07/14/93 15:05:23 TAPE: NONE FRAME: 279
TSF:CENSUS90*92. 07/14/93 15:06:19 UTF:CENSUS90*93. 07/14/93 15:06:19 META:CENSUS90*H2TABLES09. 07/14/93 15:22:01

Table 89. **Occupancy, Fuel, and Structural Characteristics of Housing Units With a Householder of Hispanic Origin by Type: 1990**—Con.

[Householders of Hispanic origin may be of any race. Threshold is 1,000 persons. Data based on sample and subject to sampling variability, see text. For definitions of terms and meanings of symbols, see text]

Place and [In Selected States] County Subdivision [10,000 or More Persons]	New Haven town			New London city	New London town	Norwalk city	
	Puerto Rican	Other Hispanic	All other Hispanic Origin	Puerto Rican	Puerto Rican	Puerto Rican	Other Hispanic
Occupied housing units	**3 586**	**645**	**288**	**819**	**819**	**816**	**1 065**
TENURE							
Owner-occupied housing units	608	123	75	80	80	165	279
Renter-occupied housing units	2 978	522	213	739	739	651	786
YEAR STRUCTURE BUILT							
Owner-occupied housing units	**608**	**123**	**75**	**80**	**80**	**165**	**279**
1989 to March 1990	10	–	–	14	14	7	–
1985 to 1988	65	–	–	–	–	22	28
1980 to 1984	34	–	–	–	–	–	13
1970 to 1979	26	17	17	–	–	42	41
1960 to 1969	26	29	19	8	8	41	47
1950 to 1959	44	22	16	11	11	13	51
1940 to 1949	82	14	6	6	6	7	53
1939 or earlier	321	41	17	41	41	33	46
Renter-occupied housing units	**2 978**	**522**	**213**	**739**	**739**	**651**	**786**
1989 to March 1990	41	11	11	8	8	54	40
1985 to 1988	186	65	45	–	–	51	67
1980 to 1984	219	13	–	34	34	27	40
1970 to 1979	376	42	33	136	136	49	145
1960 to 1969	427	104	28	248	248	60	143
1950 to 1959	308	77	40	63	63	85	77
1940 to 1949	282	62	–	54	54	54	69
1939 or earlier	1 139	148	56	196	196	271	205
BEDROOMS							
Owner-occupied housing units	**608**	**123**	**75**	**80**	**80**	**165**	**279**
None	12	–	–	–	–	–	–
1	17	17	17	–	–	7	11
2	232	43	23	31	31	45	100
3	213	34	19	38	38	37	119
4	71	21	16	11	11	61	41
5 or more	63	8	–	–	–	15	8
Renter-occupied housing units	**2 978**	**522**	**213**	**739**	**739**	**651**	**786**
None	138	24	17	96	96	27	19
1	568	131	56	175	175	182	281
2	1 396	266	85	273	273	309	344
3	772	91	55	195	195	98	118
4	97	–	–	–	–	35	19
5 or more	7	10	–	–	–	–	5
SOURCE OF WATER							
Public system or private company	3 567	645	288	819	819	816	1 042
Individual drilled well	19	–	–	–	–	–	23
Individual dug well	–	–	–	–	–	–	–
Some other source	–	–	–	–	–	–	–
SEWAGE DISPOSAL							
Public sewer	3 490	617	271	804	804	773	997
Septic tank or cesspool	27	11	–	–	–	16	33
Other means	69	17	17	15	15	27	35
KITCHEN FACILITIES							
Complete kitchen facilities	3 533	638	288	809	809	801	1 065
Lacking complete kitchen facilities	53	7	–	10	10	15	–
HOUSE HEATING FUEL							
Utility gas	1 813	321	162	245	245	338	341
Bottled, tank, or LP gas	243	22	–	33	33	45	65
Electricity	350	103	35	312	312	126	271
Fuel oil, kerosene, etc.	1 151	192	91	214	214	297	355
Coal or coke	–	–	–	–	–	10	–
Wood	–	–	–	–	–	–	–
Solar energy	–	–	–	–	–	–	–
Other fuel	11	–	–	8	8	–	4
No fuel used	18	7	–	7	7	–	29
VEHICLES AVAILABLE							
None	1 673	212	80	372	372	136	80
1	1 254	253	139	295	295	358	386
2	521	133	59	137	137	222	418
3	104	33	10	15	15	58	74
4	26	–	–	–	–	33	43
5 or more	8	14	–	–	–	9	64
YEAR HOUSEHOLDER MOVED INTO UNIT							
Owner-occupied housing units	**608**	**123**	**75**	**80**	**80**	**165**	**279**
1989 to March 1990	100	3	–	18	18	48	34
1985 to 1988	193	53	31	17	17	20	137
1980 to 1984	121	30	15	21	21	30	47
1970 to 1979	185	17	9	24	24	58	48
1960 to 1969	9	20	20	–	–	9	6
1959 or earlier	–	–	–	–	–	–	7
Renter-occupied housing units	**2 978**	**522**	**213**	**739**	**739**	**651**	**786**
1989 to March 1990	1 427	190	86	379	379	222	318
1985 to 1988	1 126	228	92	196	196	274	356
1980 to 1984	353	70	20	138	138	77	69
1970 to 1979	30	15	15	21	21	56	43
1960 to 1969	25	19	–	5	5	22	–
1959 or earlier	17	–	–	–	–	–	–
PLUMBING FACILITIES BY PERSONS PER ROOM							
Owner-occupied housing units	**608**	**123**	**75**	**80**	**80**	**165**	**279**
Lacking complete plumbing facilities	6	–	–	–	–	–	–
1.01 or more	–	–	–	–	–	–	–
Renter-occupied housing units	**2 978**	**522**	**213**	**739**	**739**	**651**	**786**
Lacking complete plumbing facilities	90	7	–	10	10	26	–
1.01 or more	20	–	–	–	–	–	–

TIPSII [UPF] GH209 CENSUS90 71580800 07/22/93 9:14 AM MACHINE: C DATA:CENSUS90*H2TIPSDA09. 07/14/93 15:05:23 TAPE: NONE FRAME: 280
TSF:CENSUS90*92. 07/14/93 15:06:19 UTF:CENSUS90*93. 07/14/93 15:06:19 META:CENSUS90*H2TABLES09. 07/14/93 15:22:01

Table 89. **Occupancy, Fuel, and Structural Characteristics of Housing Units With a Householder of Hispanic Origin by Type: 1990**—Con.

[Householders of Hispanic origin may be of any race. Threshold is 1,000 persons. Data based on sample and subject to sampling variability, see text. For definitions of terms and meanings of symbols, see text]

Place and [In Selected States] County Subdivision [10,000 or More Persons]	Norwalk city—Con.		Norwalk town				Stamford city	
	South American	Colombian	Puerto Rican	Other Hispanic	South American	Colombian	Puerto Rican	Other Hispanic
Occupied housing units	**492**	**415**	**816**	**1 065**	**492**	**415**	**903**	**1 633**
TENURE								
Owner-occupied housing units	136	103	165	279	136	103	163	386
Renter-occupied housing units	356	312	651	786	356	312	740	1 247
YEAR STRUCTURE BUILT								
Owner-occupied housing units	**136**	**103**	**165**	**279**	**136**	**103**	**163**	**386**
1989 to March 1990	–	–	7	–	–	–	–	–
1985 to 1988	21	16	22	28	21	16	21	36
1980 to 1984	6	–	–	13	6	–	18	42
1970 to 1979	29	20	42	41	29	20	24	50
1960 to 1969	28	15	41	47	28	15	13	62
1950 to 1959	18	18	13	51	18	18	28	41
1940 to 1949	25	25	7	53	25	25	17	18
1939 or earlier	9	9	33	46	9	9	42	137
Renter-occupied housing units	**356**	**312**	**651**	**786**	**356**	**312**	**740**	**1 247**
1989 to March 1990	18	11	54	40	18	11	12	21
1985 to 1988	16	9	51	67	16	9	78	117
1980 to 1984	4	4	27	40	4	4	60	138
1970 to 1979	78	67	49	145	78	67	175	160
1960 to 1969	92	82	60	143	92	82	120	185
1950 to 1959	31	22	85	77	31	22	101	185
1940 to 1949	21	21	54	69	21	21	65	104
1939 or earlier	96	96	271	205	96	96	129	337
BEDROOMS								
Owner-occupied housing units	**136**	**103**	**165**	**279**	**136**	**103**	**163**	**386**
None	–	–	–	–	–	–	–	–
1	4	–	7	11	4	–	7	24
2	40	29	45	100	40	29	62	153
3	63	50	37	119	63	50	67	83
4	21	16	61	41	21	16	11	69
5 or more	8	8	15	8	8	8	16	57
Renter-occupied housing units	**356**	**312**	**651**	**786**	**356**	**312**	**740**	**1 247**
None	10	10	27	19	10	10	16	72
1	151	151	182	281	151	151	221	397
2	145	119	309	344	145	119	262	612
3	39	32	98	118	39	32	229	129
4	11	–	35	19	11	–	–	20
5 or more	–	–	–	5	–	–	12	17
SOURCE OF WATER								
Public system or private company	477	405	816	1 042	477	405	896	1 584
Individual drilled well	15	10	–	23	15	10	7	49
Individual dug well	–	–	–	–	–	–	–	–
Some other source	–	–	–	–	–	–	–	–
SEWAGE DISPOSAL								
Public sewer	452	380	773	997	452	380	877	1 516
Septic tank or cesspool	5	–	16	33	5	–	14	88
Other means	35	35	27	35	35	35	12	29
KITCHEN FACILITIES								
Complete kitchen facilities	492	415	801	1 065	492	415	882	1 581
Lacking complete kitchen facilities	–	–	15	–	–	–	21	52
HOUSE HEATING FUEL								
Utility gas	104	91	338	341	104	91	340	623
Bottled, tank, or LP gas	46	46	45	65	46	46	16	87
Electricity	154	126	126	271	154	126	154	444
Fuel oil, kerosene, etc.	167	131	297	355	167	131	356	479
Coal or coke	–	–	10	–	–	–	–	–
Wood	–	–	–	–	–	–	–	–
Solar energy	–	–	–	–	–	–	–	–
Other fuel	4	4	–	4	4	4	28	–
No fuel used	17	17	–	29	17	17	9	–
VEHICLES AVAILABLE								
None	43	43	136	80	43	43	296	294
1	178	143	358	386	178	143	288	618
2	205	170	222	418	205	170	220	497
3	29	29	58	74	29	29	70	149
4	7	–	33	43	7	–	23	64
5 or more	30	30	9	64	30	30	6	11
YEAR HOUSEHOLDER MOVED INTO UNIT								
Owner-occupied housing units	**136**	**103**	**165**	**279**	**136**	**103**	**163**	**386**
1989 to March 1990	9	–	48	34	9	–	22	49
1985 to 1988	91	72	20	137	91	72	45	119
1980 to 1984	23	23	30	47	23	23	35	83
1970 to 1979	13	8	58	48	13	8	55	96
1960 to 1969	–	–	9	6	–	–	6	39
1959 or earlier	–	–	–	7	–	–	–	–
Renter-occupied housing units	**356**	**312**	**651**	**786**	**356**	**312**	**740**	**1 247**
1989 to March 1990	146	111	222	318	146	111	264	481
1985 to 1988	169	169	274	356	169	169	285	499
1980 to 1984	31	22	77	69	31	22	94	137
1970 to 1979	10	10	56	43	10	10	97	106
1960 to 1969	–	–	22	–	–	–	–	–
1959 or earlier	–	–	–	–	–	–	–	24
PLUMBING FACILITIES BY PERSONS PER ROOM								
Owner-occupied housing units	**136**	**103**	**165**	**279**	**136**	**103**	**163**	**386**
Lacking complete plumbing facilities	–	–	–	–	–	–	–	–
1.01 or more	–	–	–	–	–	–	–	–
Renter-occupied housing units	**356**	**312**	**651**	**786**	**356**	**312**	**740**	**1 247**
Lacking complete plumbing facilities	–	–	26	–	–	–	9	40
1.01 or more	–	–	–	–	–	–	–	13

TIPSII [UPF] GH209 CENSUS90 71580800 07/22/93 9:14 AM MACHINE: C DATA:CENSUS90*H2TIPSDA09. 07/14/93 15:05:23 TAPE: NONE FRAME: 281
TSF:CENSUS90*92. 07/14/93 15:06:19 UTF:CENSUS90*93. 07/14/93 15:06:19 META:CENSUS90*H2TABLES09. 07/14/93 15:22:01

Table 89. **Occupancy, Fuel, and Structural Characteristics of Housing Units With a Householder of Hispanic Origin by Type: 1990**—Con.

[Householders of Hispanic origin may be of any race. Threshold is 1,000 persons. Data based on sample and subject to sampling variability, see text. For definitions of terms and meanings of symbols, see text]

Place and [In Selected States] County Subdivision [10,000 or More Persons]	Stamford city—Con.			Stamford town				
	South American	Colombian	All other Hispanic Origin	Puerto Rican	Other Hispanic	South American	Colombian	All other Hispanic Origin
Occupied housing units	**1 033**	**419**	**266**	**903**	**1 633**	**1 033**	**419**	**266**
TENURE								
Owner-occupied housing units	248	119	87	163	386	248	119	87
Renter-occupied housing units	785	300	179	740	1 247	785	300	179
YEAR STRUCTURE BUILT								
Owner-occupied housing units	**248**	**119**	**87**	**163**	**386**	**248**	**119**	**87**
1989 to March 1990	–	–	–	–	–	–	–	–
1985 to 1988	21	21	15	21	36	21	21	15
1980 to 1984	35	12	7	18	42	35	12	7
1970 to 1979	29	20	21	24	50	29	20	21
1960 to 1969	49	22	13	13	62	49	22	13
1950 to 1959	22	7	–	28	41	22	7	–
1940 to 1949	–	–	–	17	18	–	–	–
1939 or earlier	92	37	31	42	137	92	37	31
Renter-occupied housing units	**785**	**300**	**179**	**740**	**1 247**	**785**	**300**	**179**
1989 to March 1990	16	16	5	12	21	16	16	5
1985 to 1988	69	–	8	78	117	69	–	8
1980 to 1984	82	4	9	60	138	82	4	9
1970 to 1979	124	58	15	175	160	124	58	15
1960 to 1969	94	38	44	120	185	94	38	44
1950 to 1959	88	79	55	101	185	88	79	55
1940 to 1949	97	11	–	65	104	97	11	–
1939 or earlier	215	94	43	129	337	215	94	43
BEDROOMS								
Owner-occupied housing units	**248**	**119**	**87**	**163**	**386**	**248**	**119**	**87**
None	–	–	–	–	–	–	–	–
1	7	7	17	7	24	7	7	17
2	82	53	33	62	153	82	53	33
3	65	27	10	67	83	65	27	10
4	54	13	15	11	69	54	13	15
5 or more	40	19	12	16	57	40	19	12
Renter-occupied housing units	**785**	**300**	**179**	**740**	**1 247**	**785**	**300**	**179**
None	49	31	13	16	72	49	31	13
1	305	113	31	221	397	305	113	31
2	338	143	113	262	612	338	143	113
3	68	–	10	229	129	68	–	10
4	20	13	–	–	20	20	13	–
5 or more	5	–	12	12	17	5	–	12
SOURCE OF WATER								
Public system or private company	1 006	419	244	896	1 584	1 006	419	244
Individual drilled well	27	–	22	7	49	27	–	22
Individual dug well	–	–	–	–	–	–	–	–
Some other source	–	–	–	–	–	–	–	–
SEWAGE DISPOSAL								
Public sewer	953	395	238	877	1 516	953	395	238
Septic tank or cesspool	51	13	28	14	88	51	13	28
Other means	29	11	–	12	29	29	11	–
KITCHEN FACILITIES								
Complete kitchen facilities	1 022	408	235	882	1 581	1 022	408	235
Lacking complete kitchen facilities	11	11	31	21	52	11	11	31
HOUSE HEATING FUEL								
Utility gas	400	157	102	340	623	400	157	102
Bottled, tank, or LP gas	49	29	5	16	87	49	29	5
Electricity	330	126	68	154	444	330	126	68
Fuel oil, kerosene, etc.	254	107	91	356	479	254	107	91
Coal or coke	–	–	–	–	–	–	–	–
Wood	–	–	–	–	–	–	–	–
Solar energy	–	–	–	–	–	–	–	–
Other fuel	–	–	–	28	–	–	–	–
No fuel used	–	–	–	9	–	–	–	–
VEHICLES AVAILABLE								
None	179	54	46	296	294	179	54	46
1	357	166	95	288	618	357	166	95
2	327	119	110	220	497	327	119	110
3	118	54	10	70	149	118	54	10
4	41	15	5	23	64	41	15	5
5 or more	11	11	–	6	11	11	11	–
YEAR HOUSEHOLDER MOVED INTO UNIT								
Owner-occupied housing units	**248**	**119**	**87**	**163**	**386**	**248**	**119**	**87**
1989 to March 1990	42	27	7	22	49	42	27	7
1985 to 1988	86	61	24	45	119	86	61	24
1980 to 1984	45	17	10	35	83	45	17	10
1970 to 1979	75	14	21	55	96	75	14	21
1960 to 1969	–	–	25	6	39	–	–	25
1959 or earlier	–	–	–	–	–	–	–	–
Renter-occupied housing units	**785**	**300**	**179**	**740**	**1 247**	**785**	**300**	**179**
1989 to March 1990	329	135	77	264	481	329	135	77
1985 to 1988	341	134	38	285	499	341	134	38
1980 to 1984	101	21	15	94	137	101	21	15
1970 to 1979	14	10	25	97	106	14	10	25
1960 to 1969	–	–	–	–	–	–	–	–
1959 or earlier	–	–	24	–	24	–	–	24
PLUMBING FACILITIES BY PERSONS PER ROOM								
Owner-occupied housing units	**248**	**119**	**87**	**163**	**386**	**248**	**119**	**87**
Lacking complete plumbing facilities	–	–	–	–	–	–	–	–
1.01 or more	–	–	–	–	–	–	–	–
Renter-occupied housing units	**785**	**300**	**179**	**740**	**1 247**	**785**	**300**	**179**
Lacking complete plumbing facilities	17	17	13	9	40	17	17	13
1.01 or more	–	–	13	–	13	–	–	13

TIPSII [UPF] GH209 CENSUS90 71580800 07/22/93 9:14 AM MACHINE: C DATA:CENSUS90*H2TIPSDA09. 07/14/93 15:05:23 TAPE: NONE FRAME: 282
TSF:CENSUS90*92. 07/14/93 15:06:19 UTF:CENSUS90*93. 07/14/93 15:06:19 META:CENSUS90*H2TABLES09. 07/14/93 15:22:01

Table 89. **Occupancy, Fuel, and Structural Characteristics of Housing Units With a Householder of Hispanic Origin by Type: 1990**—Con.

[Householders of Hispanic origin may be of any race. Threshold is 1,000 persons. Data based on sample and subject to sampling variability, see text. For definitions of terms and meanings of symbols, see text]

Place and [In Selected States] County Subdivision [10,000 or More Persons]	Waterbury city		Waterbury town		West Haven city	West Haven town	Willimantic CDP	Windham town
	Puerto Rican	Other Hispanic	Puerto Rican	Other Hispanic	Puerto Rican	Puerto Rican	Puerto Rican	Puerto Rican
Occupied housing units	**3 562**	**580**	**3 562**	**580**	**250**	**250**	**518**	**772**
TENURE								
Owner-occupied housing units	522	187	522	187	49	49	58	79
Renter-occupied housing units	3 040	393	3 040	393	201	201	460	693
YEAR STRUCTURE BUILT								
Owner-occupied housing units	**522**	**187**	**522**	**187**	**49**	**49**	**58**	**79**
1989 to March 1990	17	26	17	26	13	13	–	–
1985 to 1988	52	37	52	37	16	16	–	–
1980 to 1984	5	–	5	–	–	–	7	13
1970 to 1979	9	23	9	23	12	12	38	38
1960 to 1969	9	28	9	28	–	–	–	–
1950 to 1959	31	21	31	21	–	–	7	7
1940 to 1949	113	14	113	14	–	–	–	–
1939 or earlier	286	38	286	38	8	8	6	21
Renter-occupied housing units	**3 040**	**393**	**3 040**	**393**	**201**	**201**	**460**	**693**
1989 to March 1990	37	–	37	–	8	8	–	–
1985 to 1988	202	34	202	34	8	8	4	4
1980 to 1984	255	7	255	7	–	–	9	9
1970 to 1979	368	55	368	55	21	21	72	275
1960 to 1969	268	34	268	34	27	27	16	20
1950 to 1959	222	25	222	25	80	80	43	43
1940 to 1949	427	7	427	7	25	25	45	45
1939 or earlier	1 261	231	1 261	231	32	32	271	297
BEDROOMS								
Owner-occupied housing units	**522**	**187**	**522**	**187**	**49**	**49**	**58**	**79**
None	–	–	–	–	–	–	–	–
1	–	12	–	12	–	–	–	–
2	176	69	176	69	29	29	7	7
3	251	82	251	82	20	20	45	66
4	62	24	62	24	–	–	6	6
5 or more	33	–	33	–	–	–	–	–
Renter-occupied housing units	**3 040**	**393**	**3 040**	**393**	**201**	**201**	**460**	**693**
None	102	56	102	56	–	–	18	27
1	703	64	703	64	79	79	110	136
2	1 146	204	1 146	204	104	104	209	378
3	941	69	941	69	18	18	123	152
4	148	–	148	–	–	–	–	–
5 or more	–	–	–	–	–	–	–	–
SOURCE OF WATER								
Public system or private company	3 522	573	3 522	573	250	250	499	753
Individual drilled well	40	7	40	7	–	–	–	–
Individual dug well	–	–	–	–	–	–	–	–
Some other source	–	–	–	–	–	–	19	19
SEWAGE DISPOSAL								
Public sewer	3 467	561	3 467	561	250	250	504	743
Septic tank or cesspool	49	–	49	–	–	–	–	15
Other means	46	19	46	19	–	–	14	14
KITCHEN FACILITIES								
Complete kitchen facilities	3 499	575	3 499	575	250	250	514	768
Lacking complete kitchen facilities	63	5	63	5	–	–	4	4
HOUSE HEATING FUEL								
Utility gas	1 735	233	1 735	233	75	75	223	242
Bottled, tank, or LP gas	163	9	163	9	–	–	45	45
Electricity	788	186	788	186	89	89	94	122
Fuel oil, kerosene, etc.	864	137	864	137	86	86	149	347
Coal or coke	12	–	12	–	–	–	–	–
Wood	–	4	–	4	–	–	7	7
Solar energy	–	–	–	–	–	–	–	–
Other fuel	–	–	–	–	–	–	–	4
No fuel used	–	11	–	11	–	–	–	5
VEHICLES AVAILABLE								
None	1 536	143	1 536	143	–	–	185	308
1	1 292	178	1 292	178	146	146	149	220
2	582	187	582	187	96	96	147	207
3	99	47	99	47	8	8	37	37
4	29	16	29	16	–	–	–	–
5 or more	24	9	24	9	–	–	–	–
YEAR HOUSEHOLDER MOVED INTO UNIT								
Owner-occupied housing units	**522**	**187**	**522**	**187**	**49**	**49**	**58**	**79**
1989 to March 1990	71	42	71	42	41	41	11	11
1985 to 1988	205	81	205	81	–	–	31	37
1980 to 1984	90	27	90	27	8	8	7	22
1970 to 1979	130	31	130	31	–	–	9	9
1960 to 1969	26	–	26	–	–	–	–	–
1959 or earlier	–	6	–	6	–	–	–	–
Renter-occupied housing units	**3 040**	**393**	**3 040**	**393**	**201**	**201**	**460**	**693**
1989 to March 1990	1 332	169	1 332	169	99	99	213	309
1985 to 1988	1 190	153	1 190	153	64	64	115	239
1980 to 1984	338	55	338	55	7	7	81	94
1970 to 1979	146	16	146	16	31	31	51	51
1960 to 1969	17	–	17	–	–	–	–	–
1959 or earlier	17	–	17	–	–	–	–	–
PLUMBING FACILITIES BY PERSONS PER ROOM								
Owner-occupied housing units	**522**	**187**	**522**	**187**	**49**	**49**	**58**	**79**
Lacking complete plumbing facilities	–	–	–	–	–	–	–	–
1.01 or more	–	–	–	–	–	–	–	–
Renter-occupied housing units	**3 040**	**393**	**3 040**	**393**	**201**	**201**	**460**	**693**
Lacking complete plumbing facilities	60	–	60	–	–	–	–	–
1.01 or more	24	–	24	–	–	–	–	–

TIPSII [UPF] GH209 CENSUS90 71580800 07/22/93 9:14 AM MACHINE: C DATA:CENSUS90*H2TIPSDA09. 07/14/93 15:05:23 TAPE: NONE FRAME: 283
TSF:CENSUS90*92. 07/14/93 15:06:19 UTF:CENSUS90*93. 07/14/93 15:06:19 META:CENSUS90*H2TABLES09. 07/14/93 15:22:01

Table 90. Social and Financial Characteristics of Housing Units With a Householder of Hispanic Origin by Type: 1990

[Householders of Hispanic origin may be of any race. Threshold is 1,000 persons. Data based on sample and subject to sampling variability, see text. For definitions of terms and meanings of symbols, see text]

Place and [In Selected States] County Subdivision [10,000 or More Persons]	Bridgeport city					Bridgeport town				
	Puerto Rican	Cuban	Other Hispanic	South American	All other Hispanic Origin	Puerto Rican	Cuban	Other Hispanic	South American	All other Hispanic Origin
Occupied housing units	**8 470**	**626**	**1 324**	**310**	**697**	**8 470**	**626**	**1 324**	**310**	**697**
HOUSEHOLDER 65 YEARS AND OVER										
Occupied housing units	**507**	**156**	**153**	**–**	**139**	**507**	**156**	**153**	**–**	**139**
Owner occupied	74	39	52	–	38	74	39	52	–	38
1-person households	211	48	109	–	109	211	48	109	–	109
Built 1939 or earlier	181	65	42	–	28	181	65	42	–	28
Mean household income in 1989 (dollars)	16 137	25 202	15 208	–	15 186	16 137	25 202	15 208	–	15 186
Female householder, no husband present	190	48	113	–	105	190	48	113	–	105
Lacking complete plumbing facilities	21	–	–	–	–	21	–	–	–	–
No vehicle available	417	67	97	–	89	417	67	97	–	89
No telephone in unit	142	–	–	–	–	142	–	–	–	–
1-person households	88	–	–	–	–	88	–	–	–	–
HOUSEHOLDS BELOW POVERTY LEVEL										
Owner-occupied housing units	**58**	**5**	**18**	**5**	**5**	**58**	**5**	**18**	**5**	**5**
Married-couple families	10	–	10	5	5	10	–	10	5	5
With own children under 18 years	6	–	10	5	5	6	–	10	5	5
Families with female householder	22	–	8	–	–	22	–	8	–	–
With own children under 18 years	22	–	–	–	–	22	–	–	–	–
Householder worked in 1989	4	5	10	5	5	4	5	10	5	5
With public assistance income	13	–	–	–	–	13	–	–	–	–
With Social Security income	4	–	–	–	–	4	–	–	–	–
Built 1939 or earlier	4	–	18	5	5	4	–	18	5	5
Lacking complete plumbing facilities	–	–	–	–	–	–	–	–	–	–
No vehicle available	–	5	8	–	–	–	5	8	–	–
No telephone in unit	19	–	–	–	–	19	–	–	–	–
1.01 or more persons per room	–	–	–	–	–	–	–	–	–	–
Renter-occupied housing units	**2 810**	**92**	**216**	**37**	**151**	**2 810**	**92**	**216**	**37**	**151**
Married-couple families	384	36	66	13	43	384	36	66	13	43
With own children under 18 years	297	21	60	13	37	297	21	60	13	37
Families with female householder	1 972	6	93	24	51	1 972	6	93	24	51
With own children under 18 years	1 819	6	81	12	51	1 819	6	81	12	51
Householder worked in 1989	695	21	75	37	38	695	21	75	37	38
With public assistance income	1 846	33	108	–	90	1 846	33	108	–	90
With Social Security income	265	13	21	–	21	265	13	21	–	21
Built 1939 or earlier	1 222	42	90	25	43	1 222	42	90	25	43
Lacking complete plumbing facilities	78	–	–	–	–	78	–	–	–	–
No vehicle available	2 035	45	130	24	100	2 035	45	130	24	100
No telephone in unit	1 227	29	51	12	23	1 227	29	51	12	23
1.01 or more persons per room	558	9	45	13	22	558	9	45	13	22
MEDIAN HOUSEHOLD INCOME IN 1989										
Occupied housing units (dollars)	**20 034**	**33 143**	**30 981**	**41 071**	**26 250**	**20 034**	**33 143**	**30 981**	**41 071**	**26 250**
Owner occupied (dollars)	42 410	45 536	50 448	54 072	50 572	42 410	45 536	50 448	54 072	50 572
Renter occupied (dollars)	15 633	28 345	23 083	29 792	16 913	15 633	28 345	23 083	29 792	16 913
Specified owner-occupied housing units	**818**	**90**	**244**	**70**	**118**	**818**	**90**	**244**	**70**	**118**
MORTGAGE STATUS AND SELECTED MONTHLY OWNER COSTS										
With a mortgage	752	90	175	59	60	752	90	175	59	60
Less than $200	16	–	–	–	–	16	–	–	–	–
$200 to $299	5	–	–	–	–	5	–	–	–	–
$300 to $399	22	–	11	–	–	22	–	11	–	–
$400 to $499	28	6	–	–	–	28	6	–	–	–
$500 to $599	46	–	24	–	16	46	–	24	–	16
$600 to $699	22	9	7	–	7	22	9	7	–	7
$700 to $799	53	7	5	–	5	53	7	5	–	5
$800 to $899	69	36	11	6	5	69	36	11	6	5
$900 to $999	82	–	23	13	10	82	–	23	13	10
$1,000 to $1,249	152	26	24	6	6	152	26	24	6	6
$1,250 to $1,499	109	6	31	7	11	109	6	31	7	11
$1,500 to $1,999	138	–	33	27	–	138	–	33	27	–
$2,000 or more	10	–	6	–	–	10	–	6	–	–
Median (dollars)	1 054	857	1 068	1 411	870	1 054	857	1 068	1 411	870
Mean (dollars)	1 085	900	1 141	1 355	889	1 085	900	1 141	1 355	889
Not mortgaged	66	–	69	11	58	66	–	69	11	58
Less than $100	–	–	–	–	–	–	–	–	–	–
$100 to $199	–	–	–	–	–	–	–	–	–	–
$200 to $299	–	–	7	–	7	–	–	7	–	7
$300 to $399	44	–	20	11	9	44	–	20	11	9
$400 to $499	10	–	22	–	22	10	–	22	–	22
$500 or more	12	–	20	–	20	12	–	20	–	20
Median (dollars)	385	–	457	325	474	385	–	457	325	474
Mean (dollars)	410	–	430	339	447	410	–	430	339	447
Specified renter-occupied housing units	**6 770**	**463**	**852**	**150**	**479**	**6 770**	**463**	**852**	**150**	**479**
GROSS RENT										
Less than $100	157	14	16	–	–	157	14	16	–	–
$100 to $149	247	6	50	–	50	247	6	50	–	50
$150 to $199	243	25	58	12	46	243	25	58	12	46
$200 to $249	132	–	–	–	–	132	–	–	–	–
$250 to $299	78	–	7	–	7	78	–	7	–	7
$300 to $349	161	–	20	5	15	161	–	20	5	15
$350 to $399	155	8	27	–	27	155	8	27	–	27
$400 to $449	339	18	38	–	28	339	18	38	–	28
$450 to $499	456	57	31	12	13	456	57	31	12	13
$500 to $549	648	52	40	12	28	648	52	40	12	28
$550 to $599	811	65	54	22	10	811	65	54	22	10
$600 to $649	660	31	114	–	37	660	31	114	–	37
$650 to $699	565	17	97	11	82	565	17	97	11	82
$700 to $749	667	50	90	35	35	667	50	90	35	35
$750 to $999	1 139	104	170	31	79	1 139	104	170	31	79
$1,000 or more	270	16	30	10	12	270	16	30	10	12
No cash rent	42	–	10	–	10	42	–	10	–	10
Median (dollars)	596	590	635	701	614	596	590	635	701	614
Mean (dollars)	587	599	591	672	536	587	599	591	672	536

TIPSII [UPF] GH209 CENSUS90 71580800 07/22/93 9:14 AM MACHINE: C DATA:CENSUS90*H2TIPSDA09. 07/14/93 15:05:23 TAPE: NONE FRAME: 284
TSF:CENSUS90*92. 07/14/93 15:06:19 UTF:CENSUS90*93. 07/14/93 15:06:19 META:CENSUS90*H2TABLES09. 07/14/93 15:22:01

Table 90. **Social and Financial Characteristics of Housing Units With a Householder of Hispanic Origin by Type: 1990** —Con.

[Householders of Hispanic origin may be of any race. Threshold is 1,000 persons. Data based on sample and subject to sampling variability, see text. For definitions of terms and meanings of symbols, see text]

Place and [In Selected States] County Subdivision [10,000 or More Persons]	Bristol city	Bristol town	Danbury city			Danbury town			East Hartford town	East Hartford CDP
	Puerto Rican	Puerto Rican	Puerto Rican	Other Hispanic	All other Hispanic Origin	Puerto Rican	Other Hispanic	All other Hispanic Origin	Puerto Rican	Puerto Rican
Occupied housing units	**331**	**331**	**333**	**747**	**295**	**333**	**747**	**295**	**454**	**454**
HOUSEHOLDER 65 YEARS AND OVER										
Occupied housing units	**7**	**7**	**27**	**77**	**37**	**27**	**77**	**37**	**16**	**16**
Owner occupied	–	–	12	24	24	12	24	24	–	–
1-person households	7	7	15	22	15	15	22	15	10	10
Built 1939 or earlier	–	–	15	16	9	15	16	9	10	10
Mean household income in 1989 (dollars)	6 258	6 258	25 671	30 005	31 043	25 671	30 005	31 043	8 327	8 327
Female householder, no husband present	7	7	–	23	16	–	23	16	10	10
Lacking complete plumbing facilities	–	–	–	5	5	–	5	5	–	–
No vehicle available	7	7	–	37	15	–	37	15	10	10
No telephone in unit	–	–	15	–	–	15	–	–	–	–
1-person households	–	–	15	–	–	15	–	–	–	–
HOUSEHOLDS BELOW POVERTY LEVEL										
Owner-occupied housing units	**–**	**–**	**12**	**5**	**–**	**12**	**5**	**–**	**–**	**–**
Married-couple families	–	–	–	5	–	–	5	–	–	–
With own children under 18 years	–	–	–	5	–	–	5	–	–	–
Families with female householder	–	–	12	–	–	12	–	–	–	–
With own children under 18 years	–	–	12	–	–	12	–	–	–	–
Householder worked in 1989	–	–	12	5	–	12	5	–	–	–
With public assistance income	–	–	–	–	–	–	–	–	–	–
With Social Security income	–	–	–	–	–	–	–	–	–	–
Built 1939 or earlier	–	–	–	–	–	–	–	–	–	–
Lacking complete plumbing facilities	–	–	–	–	–	–	–	–	–	–
No vehicle available	–	–	–	–	–	–	–	–	–	–
No telephone in unit	–	–	–	–	–	–	–	–	–	–
1.01 or more persons per room	–	–	–	–	–	–	–	–	–	–
Renter-occupied housing units	**85**	**85**	**84**	**83**	**14**	**84**	**83**	**14**	**55**	**55**
Married-couple families	19	19	5	48	14	5	48	14	16	16
With own children under 18 years	19	19	5	33	14	5	33	14	6	6
Families with female householder	58	58	45	21	–	45	21	–	39	39
With own children under 18 years	58	58	45	21	–	45	21	–	39	39
Householder worked in 1989	11	11	9	50	7	9	50	7	32	32
With public assistance income	58	58	31	7	–	31	7	–	31	31
With Social Security income	12	12	19	15	–	19	15	–	6	6
Built 1939 or earlier	13	13	47	19	7	47	19	7	18	18
Lacking complete plumbing facilities	–	–	–	–	–	–	–	–	–	–
No vehicle available	42	42	80	15	–	80	15	–	7	7
No telephone in unit	25	25	52	7	–	52	7	–	13	13
1.01 or more persons per room	5	5	–	69	7	–	69	7	6	6
MEDIAN HOUSEHOLD INCOME IN 1989										
Occupied housing units (dollars)	**25 404**	**25 404**	**20 250**	**31 732**	**34 212**	**20 250**	**31 732**	**34 212**	**32 092**	**32 092**
Owner occupied (dollars)	50 110	50 110	60 726	53 796	57 348	60 726	53 796	57 348	49 792	49 792
Renter occupied (dollars)	18 571	18 571	18 199	30 324	33 268	18 199	30 324	33 268	28 438	28 438
Specified owner-occupied housing units	**58**	**58**	**65**	**120**	**93**	**65**	**120**	**93**	**110**	**110**
MORTGAGE STATUS AND SELECTED MONTHLY OWNER COSTS										
With a mortgage	58	58	53	95	68	53	95	68	106	106
Less than $200	–	–	–	–	–	–	–	–	–	–
$200 to $299	–	–	–	–	–	–	–	–	7	7
$300 to $399	8	8	–	–	–	–	–	–	–	–
$400 to $499	–	–	–	7	7	–	7	7	–	–
$500 to $599	–	–	–	–	–	–	–	–	8	8
$600 to $699	10	10	–	7	–	–	7	–	–	–
$700 to $799	23	23	7	6	6	7	6	6	–	–
$800 to $899	–	–	–	8	8	–	8	8	6	6
$900 to $999	–	–	8	16	16	8	16	16	14	14
$1,000 to $1,249	9	9	–	14	14	–	14	14	21	21
$1,250 to $1,499	–	–	6	22	17	6	22	17	31	31
$1,500 to $1,999	8	8	8	7	–	8	7	–	8	8
$2,000 or more	–	–	24	8	–	24	8	–	11	11
Median (dollars)	732	732	1 844	1 063	941	1 844	1 063	941	1 214	1 214
Mean (dollars)	848	848	1 722	1 169	1 001	1 722	1 169	1 001	1 214	1 214
Not mortgaged	–	–	12	25	25	12	25	25	4	4
Less than $100	–	–	–	–	–	–	–	–	–	–
$100 to $199	–	–	–	–	–	–	–	–	–	–
$200 to $299	–	–	–	9	9	–	9	9	4	4
$300 to $399	–	–	12	9	9	12	9	9	–	–
$400 to $499	–	–	–	7	7	–	7	7	–	–
$500 or more	–	–	–	–	–	–	–	–	–	–
Median (dollars)	–	–	325	369	369	325	369	369	275	275
Mean (dollars)	–	–	320	369	369	320	369	369	283	283
Specified renter-occupied housing units	**254**	**254**	**255**	**586**	**193**	**255**	**586**	**193**	**344**	**344**
GROSS RENT										
Less than $100	–	–	–	–	–	–	–	–	–	–
$100 to $149	15	15	–	–	–	–	–	–	13	13
$150 to $199	36	36	5	7	–	5	7	–	11	11
$200 to $249	22	22	–	–	–	–	–	–	3	3
$250 to $299	4	4	4	4	–	4	4	–	7	7
$300 to $349	7	7	–	25	–	–	25	–	6	6
$350 to $399	32	32	–	3	–	–	3	–	19	19
$400 to $449	7	7	44	15	8	44	15	8	16	16
$450 to $499	30	30	–	63	11	–	63	11	28	28
$500 to $549	12	12	45	40	–	45	40	–	23	23
$550 to $599	32	32	–	39	26	–	39	26	59	59
$600 to $649	11	11	33	45	13	33	45	13	37	37
$650 to $699	17	17	27	45	25	27	45	25	33	33
$700 to $749	25	25	30	80	32	30	80	32	64	64
$750 to $999	4	4	41	156	57	41	156	57	19	19
$1,000 or more	–	–	26	64	21	26	64	21	6	6
No cash rent	–	–	–	–	–	–	–	–	–	–
Median (dollars)	455	455	645	704	721	645	704	721	589	589
Mean (dollars)	431	431	645	704	741	645	704	741	571	571

TIPSII [UPF] GH209 CENSUS90 71580800 07/22/93 9:14 AM MACHINE: C DATA:CENSUS90*H2TIPSDA09. 07/14/93 15:05:23 TAPE: NONE FRAME: 285
TSF:CENSUS90*92. 07/14/93 15:06:19 UTF:CENSUS90*93. 07/14/93 15:06:19 META:CENSUS90*H2TABLES09. 07/14/93 15:22:01

Table 90. **Social and Financial Characteristics of Housing Units With a Householder of Hispanic Origin by Type: 1990** —Con.

[Householders of Hispanic origin may be of any race. Threshold is 1,000 persons. Data based on sample and subject to sampling variability, see text. For definitions of terms and meanings of symbols, see text]

Place and [In Selected States] County Subdivision [10,000 or More Persons]	Greenwich town		Hartford city				Hartford town			
	Other Hispanic	South American	Puerto Rican	Other Hispanic	South American	All other Hispanic Origin	Puerto Rican	Other Hispanic	South American	All other Hispanic Origin
Occupied housing units	**559**	**451**	**11 099**	**1 186**	**616**	**345**	**11 099**	**1 186**	**616**	**345**
HOUSEHOLDER 65 YEARS AND OVER										
Occupied housing units	**67**	**40**	**609**	**97**	**28**	**52**	**609**	**97**	**28**	**52**
Owner occupied	16	6	24	11	–	–	24	11	–	–
1-person households	36	15	272	37	14	23	272	37	14	23
Built 1939 or earlier	51	24	136	54	13	30	136	54	13	30
Mean household income in 1989 (dollars)	29 829	17 944	11 192	26 685	27 131	19 923	11 192	26 685	27 131	19 923
Female householder, no husband present	55	34	291	66	14	52	291	66	14	52
Lacking complete plumbing facilities	–	–	34	–	–	–	34	–	–	–
No vehicle available	20	9	500	66	14	52	500	66	14	52
No telephone in unit	–	–	177	–	–	–	177	–	–	–
1-person households	–	–	99	–	–	–	99	–	–	–
HOUSEHOLDS BELOW POVERTY LEVEL										
Owner-occupied housing units	**–**	**–**	**12**	**16**	**16**	**–**	**12**	**16**	**16**	**–**
Married-couple families	–	–	3	3	3	–	3	3	3	–
With own children under 18 years	–	–	3	3	3	–	3	3	3	–
Families with female householder	–	–	5	13	13	–	5	13	13	–
With own children under 18 years	–	–	5	13	13	–	5	13	13	–
Householder worked in 1989	–	–	4	–	–	–	4	–	–	–
With public assistance income	–	–	–	13	13	–	–	13	13	–
With Social Security income	–	–	–	–	–	–	–	–	–	–
Built 1939 or earlier	–	–	4	13	13	–	4	13	13	–
Lacking complete plumbing facilities	–	–	–	–	–	–	–	–	–	–
No vehicle available	–	–	–	13	13	–	–	13	13	–
No telephone in unit	–	–	–	13	13	–	–	13	13	–
1.01 or more persons per room	–	–	–	13	13	–	–	13	13	–
Renter-occupied housing units	**29**	**29**	**5 520**	**193**	**51**	**111**	**5 520**	**193**	**51**	**111**
Married-couple families	–	–	419	15	6	–	419	15	6	–
With own children under 18 years	–	–	335	9	–	–	335	9	–	–
Families with female householder	24	24	3 866	107	20	78	3 866	107	20	78
With own children under 18 years	14	14	3 473	93	20	64	3 473	93	20	64
Householder worked in 1989	9	9	913	47	38	–	913	47	38	–
With public assistance income	–	–	3 799	102	–	84	3 799	102	–	84
With Social Security income	–	–	656	49	5	35	656	49	5	35
Built 1939 or earlier	–	–	1 654	71	19	43	1 654	71	19	43
Lacking complete plumbing facilities	–	–	265	19	6	13	265	19	6	13
No vehicle available	5	5	4 459	147	23	111	4 459	147	23	111
No telephone in unit	5	5	2 175	43	5	38	2 175	43	5	38
1.01 or more persons per room	15	15	1 476	34	–	25	1 476	34	–	25
MEDIAN HOUSEHOLD INCOME IN 1989										
Occupied housing units (dollars)	**38 450**	**38 450**	**12 008**	**27 823**	**30 645**	**20 062**	**12 008**	**27 823**	**30 645**	**20 062**
Owner occupied (dollars)	100 492	59 202	46 330	38 056	34 917	29 375	46 330	38 056	34 917	29 375
Renter occupied (dollars)	33 548	33 589	10 782	26 130	29 085	17 446	10 782	26 130	29 085	17 446
Specified owner-occupied housing units	**64**	**59**	**367**	**123**	**81**	**23**	**367**	**123**	**81**	**23**
MORTGAGE STATUS AND SELECTED MONTHLY OWNER COSTS										
With a mortgage	46	46	336	115	73	23	336	115	73	23
Less than $200	–	–	–	–	–	–	–	–	–	–
$200 to $299	–	–	7	–	–	–	7	–	–	–
$300 to $399	–	–	–	11	–	–	–	11	–	–
$400 to $499	–	–	20	15	15	–	20	15	15	–
$500 to $599	–	–	11	–	–	–	11	–	–	–
$600 to $699	6	6	9	7	7	–	9	7	7	–
$700 to $799	–	–	3	–	–	–	3	–	–	–
$800 to $899	4	4	21	8	8	–	21	8	8	–
$900 to $999	–	–	48	–	–	–	48	–	–	–
$1,000 to $1,249	–	–	113	14	–	14	113	14	–	14
$1,250 to $1,499	–	–	70	8	–	–	70	8	–	–
$1,500 to $1,999	7	7	23	42	33	9	23	42	33	9
$2,000 or more	29	29	11	10	10	–	11	10	10	–
Median (dollars)	2 000+	2 000+	1 108	1 328	1 598	1 205	1 108	1 328	1 598	1 205
Mean (dollars)	3 882	3 882	1 131	1 249	1 371	1 268	1 131	1 249	1 371	1 268
Not mortgaged	18	13	31	8	8	–	31	8	8	–
Less than $100	–	–	–	–	–	–	–	–	–	–
$100 to $199	–	–	–	–	–	–	–	–	–	–
$200 to $299	–	–	12	8	8	–	12	8	8	–
$300 to $399	–	–	4	–	–	–	4	–	–	–
$400 to $499	–	–	–	–	–	–	–	–	–	–
$500 or more	18	13	15	–	–	–	15	–	–	–
Median (dollars)	500+	500+	394	260	260	–	394	260	260	–
Mean (dollars)	1 030	814	379	257	257	–	379	257	257	–
Specified renter-occupied housing units	**468**	**375**	**10 264**	**912**	**449**	**279**	**10 264**	**912**	**449**	**279**
GROSS RENT										
Less than $100	–	–	167	14	–	14	167	14	–	14
$100 to $149	–	–	1 093	43	7	36	1 093	43	7	36
$150 to $199	8	8	777	–	–	–	777	–	–	–
$200 to $249	9	9	378	15	–	15	378	15	–	15
$250 to $299	–	–	351	20	–	20	351	20	–	20
$300 to $349	13	13	272	27	13	14	272	27	13	14
$350 to $399	32	32	440	33	7	15	440	33	7	15
$400 to $449	25	20	817	89	19	54	817	89	19	54
$450 to $499	–	–	1 162	89	46	8	1 162	89	46	8
$500 to $549	9	9	1 088	118	69	23	1 088	118	69	23
$550 to $599	18	18	898	125	81	31	898	125	81	31
$600 to $649	13	–	871	127	73	27	871	127	73	27
$650 to $699	4	4	625	38	23	–	625	38	23	–
$700 to $749	24	18	503	70	40	–	503	70	40	–
$750 to $999	128	101	722	94	68	15	722	94	68	15
$1,000 or more	153	128	38	7	–	7	38	7	–	7
No cash rent	32	15	62	3	3	–	62	3	3	–
Median (dollars)	873	871	486	553	588	428	486	553	588	428
Mean (dollars)	925	915	459	543	597	437	459	543	597	437

TIPSII [UPF] GH209 CENSUS90 71580800 07/22/93 9:14 AM MACHINE: C DATA:CENSUS90*H2TIPSDA09. 07/14/93 15:05:23 TAPE: NONE FRAME: 286
TSF:CENSUS90*92. 07/14/93 15:06:19 UTF:CENSUS90*93. 07/14/93 15:06:19 META:CENSUS90*H2TABLES09. 07/14/93 15:22:01

Table 90. **Social and Financial Characteristics of Housing Units With a Householder of Hispanic Origin by Type: 1990** —Con.

[Householders of Hispanic origin may be of any race. Threshold is 1,000 persons. Data based on sample and subject to sampling variability, see text. For definitions of terms and meanings of symbols, see text]

Place and [In Selected States] County Subdivision [10,000 or More Persons]	Meriden city	Meriden town	New Britain city		New Britain town		New Haven city		
	Puerto Rican	Puerto Rican	Puerto Rican	Other Hispanic	Puerto Rican	Other Hispanic	Puerto Rican	Other Hispanic	All other Hispanic Origin
Occupied housing units	**1 970**	**1 970**	**3 058**	**410**	**3 058**	**410**	**3 586**	**645**	**288**
HOUSEHOLDER 65 YEARS AND OVER									
Occupied housing units	**174**	**174**	**119**	**91**	**119**	**91**	**202**	**74**	**43**
Owner occupied	24	24	–	34	–	34	3	9	9
1-person households	124	124	70	33	70	33	120	36	17
Built 1939 or earlier	30	30	26	29	26	29	68	19	–
Mean household income in 1989 (dollars)	11 366	11 366	7 574	26 904	7 574	26 904	6 399	27 074	42 284
Female householder, no husband present	128	128	52	33	52	33	122	23	11
Lacking complete plumbing facilities	–	–	5	–	5	–	21	–	–
No vehicle available	116	116	107	19	107	19	159	35	23
No telephone in unit	9	9	25	–	25	–	65	–	–
1-person households	9	9	18	–	18	–	49	–	–
HOUSEHOLDS BELOW POVERTY LEVEL									
Owner-occupied housing units	**–**	**–**	**–**	**–**	**–**	**–**	**60**	**–**	**–**
Married-couple families	–	–	–	–	–	–	13	–	–
With own children under 18 years	–	–	–	–	–	–	13	–	–
Families with female householder	–	–	–	–	–	–	15	–	–
With own children under 18 years	–	–	–	–	–	–	15	–	–
Householder worked in 1989	–	–	–	–	–	–	6	–	–
With public assistance income	–	–	–	–	–	–	6	–	–
With Social Security income	–	–	–	–	–	–	3	–	–
Built 1939 or earlier	–	–	–	–	–	–	33	–	–
Lacking complete plumbing facilities	–	–	–	–	–	–	6	–	–
No vehicle available	–	–	–	–	–	–	6	–	–
No telephone in unit	–	–	–	–	–	–	–	–	–
1.01 or more persons per room	–	–	–	–	–	–	28	–	–
Renter-occupied housing units	**516**	**516**	**1 257**	**105**	**1 257**	**105**	**1 499**	**191**	**25**
Married-couple families	7	7	117	–	117	–	69	31	–
With own children under 18 years	–	–	63	–	63	–	50	12	–
Families with female householder	350	350	937	60	937	60	1 145	83	–
With own children under 18 years	350	350	893	60	893	60	1 085	50	–
Householder worked in 1989	84	84	309	41	309	41	233	97	10
With public assistance income	295	295	838	41	838	41	1 020	50	–
With Social Security income	48	48	74	33	74	33	164	37	6
Built 1939 or earlier	170	170	394	39	394	39	526	67	10
Lacking complete plumbing facilities	7	7	–	–	–	–	42	–	–
No vehicle available	389	389	924	72	924	72	1 145	126	16
No telephone in unit	137	137	556	14	556	14	567	21	–
1.01 or more persons per room	45	45	310	17	310	17	337	36	–
MEDIAN HOUSEHOLD INCOME IN 1989									
Occupied housing units (dollars)	**21 871**	**21 871**	**16 512**	**30 119**	**16 512**	**30 119**	**16 047**	**19 589**	**20 500**
Owner occupied (dollars)	48 239	48 239	47 447	57 395	47 447	57 395	36 864	56 891	57 296
Renter occupied (dollars)	17 229	17 229	14 932	18 264	14 932	18 264	12 225	17 796	18 931
Specified owner-occupied housing units	**301**	**301**	**197**	**63**	**197**	**63**	**170**	**34**	**16**
MORTGAGE STATUS AND SELECTED MONTHLY OWNER COSTS									
With a mortgage	273	273	181	48	181	48	159	34	16
Less than $200	–	–	–	7	–	7	–	–	–
$200 to $299	–	–	–	–	–	–	–	–	–
$300 to $399	–	–	8	–	8	–	4	–	–
$400 to $499	8	8	–	–	–	–	27	–	–
$500 to $599	46	46	29	–	29	–	11	–	–
$600 to $699	11	11	6	7	6	7	–	–	–
$700 to $799	10	10	16	5	16	5	–	10	–
$800 to $899	11	11	–	15	–	15	17	–	–
$900 to $999	35	35	31	–	31	–	26	7	7
$1,000 to $1,249	78	78	25	14	25	14	48	–	–
$1,250 to $1,499	17	17	31	–	31	–	16	14	9
$1,500 to $1,999	52	52	18	–	18	–	10	3	–
$2,000 or more	5	5	17	–	17	–	–	–	–
Median (dollars)	1 050	1 050	1 005	836	1 005	836	982	1 100	1 278
Mean (dollars)	1 057	1 057	1 115	802	1 115	802	925	1 127	1 188
Not mortgaged	28	28	16	15	16	15	11	–	–
Less than $100	–	–	–	–	–	–	6	–	–
$100 to $199	–	–	–	–	–	–	–	–	–
$200 to $299	20	20	–	–	–	–	–	–	–
$300 to $399	8	8	7	8	7	8	–	–	–
$400 to $499	–	–	9	7	9	7	5	–	–
$500 or more	–	–	–	–	–	–	–	–	–
Median (dollars)	285	285	406	397	406	397	100–	–	–
Mean (dollars)	284	284	387	380	387	380	217	–	–
Specified renter-occupied housing units	**1 483**	**1 483**	**2 760**	**287**	**2 760**	**287**	**2 978**	**522**	**213**
GROSS RENT									
Less than $100	27	27	32	12	32	12	108	–	–
$100 to $149	111	111	112	–	112	–	146	–	–
$150 to $199	57	57	152	–	152	–	75	20	11
$200 to $249	73	73	56	16	56	16	85	–	–
$250 to $299	64	64	30	–	30	–	115	6	6
$300 to $349	62	62	97	–	97	–	69	19	–
$350 to $399	90	90	362	30	362	30	70	25	9
$400 to $449	52	52	381	40	381	40	187	34	19
$450 to $499	128	128	322	45	322	45	91	44	12
$500 to $549	139	139	263	9	263	9	232	63	26
$550 to $599	107	107	271	28	271	28	436	45	20
$600 to $649	174	174	233	43	233	43	226	67	44
$650 to $699	175	175	168	40	168	40	341	55	–
$700 to $749	94	94	102	16	102	16	249	84	55
$750 to $999	92	92	158	8	158	8	432	43	11
$1,000 or more	25	25	21	–	21	–	76	17	–
No cash rent	13	13	–	–	–	–	40	–	–
Median (dollars)	526	526	473	503	473	503	583	604	604
Mean (dollars)	495	495	480	512	480	512	560	595	577

TIPSII [UPF] GH209 CENSUS90 71580800 07/22/93 9:14 AM MACHINE: C DATA:CENSUS90*H2TIPSDA09. 07/14/93 15:05:23 TAPE: NONE FRAME: 287
TSF:CENSUS90*92. 07/14/93 15:06:19 UTF:CENSUS90*93. 07/14/93 15:06:19 META:CENSUS90*H2TABLES09. 07/14/93 15:22:01

Table 90. **Social and Financial Characteristics of Housing Units With a Householder of Hispanic Origin by Type: 1990** —Con.

[Householders of Hispanic origin may be of any race. Threshold is 1,000 persons. Data based on sample and subject to sampling variability, see text. For definitions of terms and meanings of symbols, see text]

Place and [In Selected States] County Subdivision [10,000 or More Persons]	New Haven town			New London city	New London town	Norwalk city	
	Puerto Rican	Other Hispanic	All other Hispanic Origin	Puerto Rican	Puerto Rican	Puerto Rican	Other Hispanic
Occupied housing units	**3 586**	**645**	**288**	**819**	**819**	**816**	**1 065**
HOUSEHOLDER 65 YEARS AND OVER							
Occupied housing units	**202**	**74**	**43**	**25**	**25**	**–**	**75**
Owner occupied	3	9	9	–	–	–	22
1-person households	120	36	17	20	20	–	46
Built 1939 or earlier	68	19	–	–	–	–	15
Mean household income in 1989 (dollars)	6 399	27 074	42 284	6 039	6 039	–	27 358
Female householder, no husband present	122	23	11	8	8	–	46
Lacking complete plumbing facilities	21	–	–	–	–	–	–
No vehicle available	159	35	23	20	20	–	25
No telephone in unit	65	–	–	–	–	–	12
1-person households	49	–	–	–	–	–	12
HOUSEHOLDS BELOW POVERTY LEVEL							
Owner-occupied housing units	**60**	**–**	**–**	**–**	**–**	**–**	**–**
Married-couple families	13	–	–	–	–	–	–
With own children under 18 years	13	–	–	–	–	–	–
Families with female householder	15	–	–	–	–	–	–
With own children under 18 years	15	–	–	–	–	–	–
Householder worked in 1989	6	–	–	–	–	–	–
With public assistance income	6	–	–	–	–	–	–
With Social Security income	3	–	–	–	–	–	–
Built 1939 or earlier	33	–	–	–	–	–	–
Lacking complete plumbing facilities	6	–	–	–	–	–	–
No vehicle available	6	–	–	–	–	–	–
No telephone in unit	–	–	–	–	–	–	–
1.01 or more persons per room	28	–	–	–	–	–	–
Renter-occupied housing units	**1 499**	**191**	**25**	**272**	**272**	**85**	**64**
Married-couple families	69	31	–	56	56	5	21
With own children under 18 years	50	12	–	32	32	5	16
Families with female householder	1 145	83	–	147	147	66	11
With own children under 18 years	1 085	50	–	142	142	61	11
Householder worked in 1989	233	97	10	63	63	5	10
With public assistance income	1 020	50	–	125	125	63	18
With Social Security income	164	37	6	56	56	–	18
Built 1939 or earlier	526	67	10	68	68	31	22
Lacking complete plumbing facilities	42	–	–	–	–	7	–
No vehicle available	1 145	126	16	212	212	47	32
No telephone in unit	567	21	–	87	87	37	14
1.01 or more persons per room	337	36	–	68	68	34	11
MEDIAN HOUSEHOLD INCOME IN 1989							
Occupied housing units (dollars)	**16 047**	**19 589**	**20 500**	**18 165**	**18 165**	**35 338**	**35 208**
Owner occupied (dollars)	36 864	56 891	57 296	37 679	37 679	64 263	66 263
Renter occupied (dollars)	12 225	17 796	18 931	16 521	16 521	31 250	31 181
Specified owner-occupied housing units	**170**	**34**	**16**	**53**	**53**	**119**	**179**
MORTGAGE STATUS AND SELECTED MONTHLY OWNER COSTS							
With a mortgage	159	34	16	53	53	110	173
Less than $200	–	–	–	–	–	–	–
$200 to $299	–	–	–	–	–	–	–
$300 to $399	4	–	–	6	6	–	7
$400 to $499	27	–	–	–	–	–	7
$500 to $599	11	–	–	22	22	–	–
$600 to $699	–	–	–	–	–	8	5
$700 to $799	–	10	–	17	17	12	–
$800 to $899	17	–	–	–	–	–	3
$900 to $999	26	7	7	–	–	7	–
$1,000 to $1,249	48	–	–	8	8	13	32
$1,250 to $1,499	16	14	9	–	–	35	24
$1,500 to $1,999	10	3	–	–	–	20	50
$2,000 or more	–	–	–	–	–	15	45
Median (dollars)	982	1 100	1 278	589	589	1 357	1 585
Mean (dollars)	925	1 127	1 188	669	669	1 436	1 608
Not mortgaged	11	–	–	–	–	9	6
Less than $100	6	–	–	–	–	–	–
$100 to $199	–	–	–	–	–	–	–
$200 to $299	–	–	–	–	–	–	–
$300 to $399	–	–	–	–	–	–	6
$400 to $499	5	–	–	–	–	9	–
$500 or more	–	–	–	–	–	–	–
Median (dollars)	100–	–	–	–	–	475	325
Mean (dollars)	217	–	–	–	–	487	323
Specified renter-occupied housing units	**2 978**	**522**	**213**	**724**	**724**	**651**	**779**
GROSS RENT							
Less than $100	108	–	–	11	11	6	–
$100 to $149	146	–	–	85	85	17	–
$150 to $199	75	20	11	93	93	11	18
$200 to $249	85	–	–	31	31	14	7
$250 to $299	115	6	6	51	51	20	10
$300 to $349	69	19	–	20	20	8	12
$350 to $399	70	25	9	44	44	9	–
$400 to $449	187	34	19	32	32	37	18
$450 to $499	91	44	12	83	83	71	21
$500 to $549	232	63	26	88	88	32	40
$550 to $599	436	45	20	69	69	36	42
$600 to $649	226	67	44	15	15	62	103
$650 to $699	341	55	–	10	10	69	86
$700 to $749	249	84	55	49	49	83	54
$750 to $999	432	43	11	30	30	114	222
$1,000 or more	76	17	–	13	13	52	132
No cash rent	40	–	–	–	–	10	14
Median (dollars)	583	604	604	440	440	648	724
Mean (dollars)	560	595	577	414	414	638	764

TIPSII [UPF] GH209 CENSUS90 71580800 07/22/93 9:14 AM MACHINE: C DATA:CENSUS90*H2TIPSDA09. 07/14/93 15:05:23 TAPE: NONE FRAME: 288
TSF:CENSUS90*92. 07/14/93 15:06:19 UTF:CENSUS90*93. 07/14/93 15:06:19 META:CENSUS90*H2TABLES09. 07/14/93 15:22:01

Table 90. **Social and Financial Characteristics of Housing Units With a Householder of Hispanic Origin by Type: 1990**—Con.

[Householders of Hispanic origin may be of any race. Threshold is 1,000 persons. Data based on sample and subject to sampling variability, see text. For definitions of terms and meanings of symbols, see text]

Place and [In Selected States] County Subdivision [10,000 or More Persons]	Norwalk city—Con.		Norwalk town				Stamford city	
	South American	Colombian	Puerto Rican	Other Hispanic	South American	Colombian	Puerto Rican	Other Hispanic
Occupied housing units	**492**	**415**	**816**	**1 065**	**492**	**415**	**903**	**1 633**
HOUSEHOLDER 65 YEARS AND OVER								
Occupied housing units	**42**	**42**	**–**	**75**	**42**	**42**	**40**	**117**
Owner occupied	9	9	–	22	9	9	–	27
1-person households	27	27	–	46	27	27	29	35
Built 1939 or earlier	–	–	–	15	–	–	11	37
Mean household income in 1989 (dollars)	30 174	30 174	–	27 358	30 174	30 174	18 529	34 896
Female householder, no husband present	27	27	–	46	27	27	14	44
Lacking complete plumbing facilities	–	–	–	–	–	–	–	–
No vehicle available	18	18	–	25	18	18	17	41
No telephone in unit	–	–	–	12	–	–	–	–
1-person households	–	–	–	12	–	–	–	–
HOUSEHOLDS BELOW POVERTY LEVEL								
Owner-occupied housing units	**–**	**–**	**–**	**–**	**–**	**–**	**–**	**9**
Married-couple families	–	–	–	–	–	–	–	–
With own children under 18 years	–	–	–	–	–	–	–	–
Families with female householder	–	–	–	–	–	–	–	–
With own children under 18 years	–	–	–	–	–	–	–	–
Householder worked in 1989	–	–	–	–	–	–	–	9
With public assistance income	–	–	–	–	–	–	–	–
With Social Security income	–	–	–	–	–	–	–	–
Built 1939 or earlier	–	–	–	–	–	–	–	–
Lacking complete plumbing facilities	–	–	–	–	–	–	–	–
No vehicle available	–	–	–	–	–	–	–	–
No telephone in unit	–	–	–	–	–	–	–	–
1.01 or more persons per room	–	–	–	–	–	–	–	–
Renter-occupied housing units	**45**	**45**	**85**	**64**	**45**	**45**	**160**	**105**
Married-couple families	7	7	5	21	7	7	23	56
With own children under 18 years	7	7	5	16	7	7	–	56
Families with female householder	6	6	66	11	6	6	93	22
With own children under 18 years	6	6	61	11	6	6	93	15
Householder worked in 1989	10	10	5	10	10	10	27	60
With public assistance income	18	18	63	18	18	18	115	8
With Social Security income	18	18	–	18	18	18	–	11
Built 1939 or earlier	17	17	31	22	17	17	35	24
Lacking complete plumbing facilities	–	–	7	–	–	–	–	–
No vehicle available	32	32	47	32	32	32	123	54
No telephone in unit	14	14	37	14	14	14	56	–
1.01 or more persons per room	11	11	34	11	11	11	12	45
MEDIAN HOUSEHOLD INCOME IN 1989								
Occupied housing units (dollars)	**34 821**	**29 952**	**35 338**	**35 208**	**34 821**	**29 952**	**28 848**	**38 776**
Owner occupied (dollars)	71 819	64 768	64 263	66 263	71 819	64 768	43 203	52 782
Renter occupied (dollars)	27 284	26 767	31 250	31 181	27 284	26 767	26 250	32 917
Specified owner-occupied housing units	**88**	**70**	**119**	**179**	**88**	**70**	**104**	**188**
MORTGAGE STATUS AND SELECTED MONTHLY OWNER COSTS								
With a mortgage	88	70	110	173	88	70	104	168
Less than $200	–	–	–	–	–	–	–	–
$200 to $299	–	–	–	–	–	–	–	–
$300 to $399	–	–	–	7	–	–	–	–
$400 to $499	–	–	–	7	–	–	–	–
$500 to $599	–	–	–	–	–	–	28	–
$600 to $699	–	–	8	5	–	–	–	–
$700 to $799	–	–	12	–	–	–	–	8
$800 to $899	–	–	–	3	–	–	8	15
$900 to $999	–	–	7	–	–	–	6	4
$1,000 to $1,249	27	20	13	32	27	20	9	41
$1,250 to $1,499	11	–	35	24	11	–	7	–
$1,500 to $1,999	25	25	20	50	25	25	36	40
$2,000 or more	25	25	15	45	25	25	10	60
Median (dollars)	1 620	1 800	1 357	1 585	1 620	1 800	1 286	1 700
Mean (dollars)	1 755	1 864	1 436	1 608	1 755	1 864	1 346	1 807
Not mortgaged	–	–	9	6	–	–	–	20
Less than $100	–	–	–	–	–	–	–	–
$100 to $199	–	–	–	–	–	–	–	–
$200 to $299	–	–	–	–	–	–	–	–
$300 to $399	–	–	–	6	–	–	–	13
$400 to $499	–	–	9	–	–	–	–	–
$500 or more	–	–	–	–	–	–	–	7
Median (dollars)	–	–	475	325	–	–	–	388
Mean (dollars)	–	–	487	323	–	–	–	470
Specified renter-occupied housing units	**349**	**305**	**651**	**779**	**349**	**305**	**740**	**1 227**
GROSS RENT								
Less than $100	–	–	6	–	–	–	–	4
$100 to $149	–	–	17	–	–	–	47	–
$150 to $199	18	18	11	18	18	18	43	–
$200 to $249	–	–	14	7	–	–	22	9
$250 to $299	10	10	20	10	10	10	6	40
$300 to $349	–	–	8	12	–	–	13	5
$350 to $399	–	–	9	–	–	–	22	19
$400 to $449	10	10	37	18	10	10	40	61
$450 to $499	9	–	71	21	9	–	45	86
$500 to $549	29	29	32	40	29	29	75	50
$550 to $599	33	33	36	42	33	33	38	28
$600 to $649	61	61	62	103	61	61	38	74
$650 to $699	28	18	69	86	28	18	49	48
$700 to $749	20	20	83	54	20	20	34	84
$750 to $999	70	63	114	222	70	63	196	428
$1,000 or more	55	37	52	132	55	37	67	279
No cash rent	6	6	10	14	6	6	5	12
Median (dollars)	653	641	648	724	653	641	622	808
Mean (dollars)	721	684	638	764	721	684	635	822

TIPSII [UPF] GH209 CENSUS90 71580800 07/22/93 9:14 AM MACHINE: C DATA:CENSUS90*H2TIPSDA09. 07/14/93 15:05:23 TAPE: NONE FRAME: 289
TSF:CENSUS90*92. 07/14/93 15:06:19 UTF:CENSUS90*93. 07/14/93 15:06:19 META:CENSUS90*H2TABLES09. 07/14/93 15:22:01

Table 90. **Social and Financial Characteristics of Housing Units With a Householder of Hispanic Origin by Type: 1990**—Con.

[Householders of Hispanic origin may be of any race. Threshold is 1,000 persons. Data based on sample and subject to sampling variability, see text. For definitions of terms and meanings of symbols, see text]

Place and [In Selected States] County Subdivision [10,000 or More Persons]	Stamford city—Con.			Stamford town				
	South American	Colombian	All other Hispanic Origin	Puerto Rican	Other Hispanic	South American	Colombian	All other Hispanic Origin
Occupied housing units	**1 033**	**419**	**266**	**903**	**1 633**	**1 033**	**419**	**266**
HOUSEHOLDER 65 YEARS AND OVER								
Occupied housing units	**61**	**16**	**52**	**40**	**117**	**61**	**16**	**52**
Owner occupied	–	–	23	–	27	–	–	23
1-person households	30	10	5	29	35	30	10	5
Built 1939 or earlier	20	–	17	11	37	20	–	17
Mean household income in 1989 (dollars)	10 171	16 180	62 115	18 529	34 896	10 171	16 180	62 115
Female householder, no husband present	33	10	11	14	44	33	10	11
Lacking complete plumbing facilities	–	–	–	–	–	–	–	–
No vehicle available	28	10	13	17	41	28	10	13
No telephone in unit	–	–	–	–	–	–	–	–
1-person households	–	–	–	–	–	–	–	–
HOUSEHOLDS BELOW POVERTY LEVEL								
Owner-occupied housing units	**9**	**9**	**–**	**–**	**9**	**9**	**9**	**–**
Married-couple families	–	–	–	–	–	–	–	–
With own children under 18 years	–	–	–	–	–	–	–	–
Families with female householder	–	–	–	–	–	–	–	–
With own children under 18 years	–	–	–	–	–	–	–	–
Householder worked in 1989	9	9	–	–	9	9	9	–
With public assistance income	–	–	–	–	–	–	–	–
With Social Security income	–	–	–	–	–	–	–	–
Built 1939 or earlier	–	–	–	–	–	–	–	–
Lacking complete plumbing facilities	–	–	–	–	–	–	–	–
No vehicle available	–	–	–	–	–	–	–	–
No telephone in unit	–	–	–	–	–	–	–	–
1.01 or more persons per room	–	–	–	–	–	–	–	–
Renter-occupied housing units	**62**	**16**	**33**	**160**	**105**	**62**	**16**	**33**
Married-couple families	21	12	25	23	56	21	12	25
With own children under 18 years	21	12	25	–	56	21	12	25
Families with female householder	14	–	8	93	22	14	–	8
With own children under 18 years	7	–	8	93	15	7	–	8
Householder worked in 1989	35	12	25	27	60	35	12	25
With public assistance income	–	–	8	115	8	–	–	8
With Social Security income	11	4	–	–	11	11	4	–
Built 1939 or earlier	16	–	8	35	24	16	–	8
Lacking complete plumbing facilities	–	–	–	–	–	–	–	–
No vehicle available	43	4	11	123	54	43	4	11
No telephone in unit	–	–	–	56	–	–	–	–
1.01 or more persons per room	35	12	–	12	45	35	12	–
MEDIAN HOUSEHOLD INCOME IN 1989								
Occupied housing units (dollars)	**38 574**	**33 687**	**46 167**	**28 848**	**38 776**	**38 574**	**33 687**	**46 167**
Owner occupied (dollars)	53 455	47 163	70 596	43 203	52 782	53 455	47 163	70 596
Renter occupied (dollars)	32 202	26 000	40 972	26 250	32 917	32 202	26 000	40 972
Specified owner-occupied housing units	**148**	**56**	**31**	**104**	**188**	**148**	**56**	**31**
MORTGAGE STATUS AND SELECTED MONTHLY OWNER COSTS								
With a mortgage	148	56	11	104	168	148	56	11
Less than $200	–	–	–	–	–	–	–	–
$200 to $299	–	–	–	–	–	–	–	–
$300 to $399	–	–	–	–	–	–	–	–
$400 to $499	–	–	–	–	–	–	–	–
$500 to $599	–	–	–	28	–	–	–	–
$600 to $699	–	–	–	–	–	–	–	–
$700 to $799	8	8	–	–	8	8	8	–
$800 to $899	15	6	–	8	15	15	6	–
$900 to $999	4	–	–	6	4	4	–	–
$1,000 to $1,249	41	–	–	9	41	41	–	–
$1,250 to $1,499	–	–	–	7	–	–	–	–
$1,500 to $1,999	26	18	5	36	40	26	18	5
$2,000 or more	54	24	6	10	60	54	24	6
Median (dollars)	1 615	1 889	2 000+	1 286	1 700	1 615	1 889	2 000+
Mean (dollars)	1 791	2 107	2 112	1 346	1 807	1 791	2 107	2 112
Not mortgaged	–	–	20	–	20	–	–	20
Less than $100	–	–	–	–	–	–	–	–
$100 to $199	–	–	–	–	–	–	–	–
$200 to $299	–	–	–	–	–	–	–	–
$300 to $399	–	–	13	–	13	–	–	13
$400 to $499	–	–	–	–	–	–	–	–
$500 or more	–	–	7	–	7	–	–	7
Median (dollars)	–	–	388	–	388	–	–	388
Mean (dollars)	–	–	470	–	470	–	–	470
Specified renter-occupied housing units	**765**	**280**	**179**	**740**	**1 227**	**765**	**280**	**179**
GROSS RENT								
Less than $100	4	4	–	–	4	4	4	–
$100 to $149	–	–	–	47	–	–	–	–
$150 to $199	–	–	–	43	–	–	–	–
$200 to $249	9	–	–	22	9	9	–	–
$250 to $299	40	6	–	6	40	40	6	–
$300 to $349	–	–	5	13	5	–	–	5
$350 to $399	–	–	9	22	19	–	–	9
$400 to $449	24	–	13	40	61	24	–	13
$450 to $499	37	29	24	45	86	37	29	24
$500 to $549	40	6	10	75	50	40	6	10
$550 to $599	28	–	–	38	28	28	–	–
$600 to $649	56	11	8	38	74	56	11	8
$650 to $699	48	14	–	49	48	48	14	–
$700 to $749	38	23	–	34	84	38	23	–
$750 to $999	314	133	23	196	428	314	133	23
$1,000 or more	127	54	75	67	279	127	54	75
No cash rent	–	–	12	5	12	–	–	12
Median (dollars)	797	838	908	622	808	797	838	908
Mean (dollars)	800	850	889	635	822	800	850	889

TIPSII [UPF] GH209 CENSUS90 71580800 07/22/93 9:14 AM MACHINE: C DATA:CENSUS90*H2TIPSDA09. 07/14/93 15:05:23 TAPE: NONE FRAME: 290
TSF:CENSUS90*92. 07/14/93 15:06:19 UTF:CENSUS90*93. 07/14/93 15:06:19 META:CENSUS90*H2TABLES09. 07/14/93 15:22:01

Table 90. **Social and Financial Characteristics of Housing Units With a Householder of Hispanic Origin by Type: 1990** —Con.

[Householders of Hispanic origin may be of any race. Threshold is 1,000 persons. Data based on sample and subject to sampling variability, see text. For definitions of terms and meanings of symbols, see text]

Place and [In Selected States] County Subdivision [10,000 or More Persons]	Waterbury city		Waterbury town		West Haven city	West Haven town	Willimantic CDP	Windham town
	Puerto Rican	Other Hispanic	Puerto Rican	Other Hispanic	Puerto Rican	Puerto Rican	Puerto Rican	Puerto Rican
Occupied housing units	**3 562**	**580**	**3 562**	**580**	**250**	**250**	**518**	**772**
HOUSEHOLDER 65 YEARS AND OVER								
Occupied housing units	**211**	**43**	**211**	**43**	**20**	**20**	**30**	**30**
Owner occupied	19	–	19	–	–	–	10	10
1-person households	101	43	101	43	–	–	–	–
Built 1939 or earlier	100	14	100	14	–	–	20	20
Mean household income in 1989 (dollars)	16 106	10 232	16 106	10 232	28 760	28 760	14 036	14 036
Female householder, no husband present	43	25	43	25	–	–	–	–
Lacking complete plumbing facilities	–	–	–	–	–	–	–	–
No vehicle available	136	14	136	14	–	–	14	14
No telephone in unit	27	–	27	–	–	–	–	–
1-person households	18	–	18	–	–	–	–	–
HOUSEHOLDS BELOW POVERTY LEVEL								
Owner-occupied housing units	**42**	**–**	**42**	**–**	**–**	**–**	**–**	**–**
Married-couple families	23	–	23	–	–	–	–	–
With own children under 18 years	12	–	12	–	–	–	–	–
Families with female householder	19	–	19	–	–	–	–	–
With own children under 18 years	10	–	10	–	–	–	–	–
Householder worked in 1989	24	–	24	–	–	–	–	–
With public assistance income	3	–	3	–	–	–	–	–
With Social Security income	9	–	9	–	–	–	–	–
Built 1939 or earlier	39	–	39	–	–	–	–	–
Lacking complete plumbing facilities	–	–	–	–	–	–	–	–
No vehicle available	–	–	–	–	–	–	–	–
No telephone in unit	–	–	–	–	–	–	–	–
1.01 or more persons per room	3	–	3	–	–	–	–	–
Renter-occupied housing units	**1 339**	**65**	**1 339**	**65**	**36**	**36**	**208**	**354**
Married-couple families	175	9	175	9	29	29	26	51
With own children under 18 years	152	9	152	9	29	29	26	51
Families with female householder	935	35	935	35	7	7	162	273
With own children under 18 years	860	35	860	35	7	7	144	237
Householder worked in 1989	253	9	253	9	20	20	55	91
With public assistance income	874	35	874	35	16	16	160	256
With Social Security income	177	9	177	9	–	–	9	17
Built 1939 or earlier	509	25	509	25	–	–	120	138
Lacking complete plumbing facilities	27	–	27	–	–	–	–	–
No vehicle available	945	33	945	33	–	–	138	239
No telephone in unit	525	–	525	–	–	–	91	168
1.01 or more persons per room	257	13	257	13	29	29	23	38
MEDIAN HOUSEHOLD INCOME IN 1989								
Occupied housing units (dollars)	**17 948**	**28 869**	**17 948**	**28 869**	**36 250**	**36 250**	**15 833**	**12 500**
Owner occupied (dollars)	40 500	42 098	40 500	42 098	56 015	56 015	31 346	32 212
Renter occupied (dollars)	15 651	21 411	15 651	21 411	29 507	29 507	12 500	10 671
Specified owner-occupied housing units	**255**	**114**	**255**	**114**	**37**	**37**	**45**	**66**
MORTGAGE STATUS AND SELECTED MONTHLY OWNER COSTS								
With a mortgage	250	109	250	109	37	37	45	51
Less than $200	–	–	–	–	–	–	–	–
$200 to $299	–	–	–	–	7	7	–	–
$300 to $399	–	–	–	–	–	–	–	–
$400 to $499	14	4	14	4	–	–	–	–
$500 to $599	3	–	3	–	–	–	–	–
$600 to $699	33	–	33	–	–	–	–	–
$700 to $799	22	5	22	5	–	–	12	12
$800 to $899	10	21	10	21	8	8	–	–
$900 to $999	15	3	15	3	–	–	–	–
$1,000 to $1,249	94	34	94	34	–	–	29	35
$1,250 to $1,499	40	34	40	34	9	9	4	4
$1,500 to $1,999	19	8	19	8	13	13	–	–
$2,000 or more	–	–	–	–	–	–	–	–
Median (dollars)	1 074	1 158	1 074	1 158	1 347	1 347	1 091	1 096
Mean (dollars)	1 055	1 138	1 055	1 138	1 228	1 228	1 038	1 057
Not mortgaged	5	5	5	5	–	–	–	15
Less than $100	–	–	–	–	–	–	–	–
$100 to $199	–	–	–	–	–	–	–	–
$200 to $299	–	–	–	–	–	–	–	15
$300 to $399	5	–	5	–	–	–	–	–
$400 to $499	–	5	–	5	–	–	–	–
$500 or more	–	–	–	–	–	–	–	–
Median (dollars)	325	425	325	425	–	–	–	275
Mean (dollars)	301	403	301	403	–	–	–	252
Specified renter-occupied housing units	**3 040**	**387**	**3 040**	**387**	**201**	**201**	**460**	**693**
GROSS RENT								
Less than $100	39	–	39	–	–	–	–	–
$100 to $149	165	18	165	18	–	–	46	174
$150 to $199	184	4	184	4	–	–	29	57
$200 to $249	95	–	95	–	–	–	21	30
$250 to $299	162	–	162	–	–	–	34	34
$300 to $349	148	46	148	46	–	–	21	25
$350 to $399	248	26	248	26	9	9	27	31
$400 to $449	421	53	421	53	20	20	18	22
$450 to $499	319	57	319	57	–	–	38	57
$500 to $549	265	63	265	63	30	30	73	73
$550 to $599	335	58	335	58	11	11	52	58
$600 to $649	204	7	204	7	14	14	4	23
$650 to $699	227	16	227	16	8	8	56	56
$700 to $749	89	7	89	7	61	61	13	25
$750 to $999	105	19	105	19	42	42	28	28
$1,000 or more	34	8	34	8	6	6	–	–
No cash rent	–	5	–	5	–	–	–	–
Median (dollars)	458	491	458	491	707	707	494	371
Mean (dollars)	459	491	459	491	667	667	450	386

TIPSII [UPF] GH209 CENSUS90 71580800 07/22/93 9:14 AM MACHINE: C DATA:CENSUS90*H2TIPSDA09. 07/14/93 15:05:23 TAPE: NONE FRAME: 291
TSF:CENSUS90*92. 07/14/93 15:06:19 UTF:CENSUS90*93. 07/14/93 15:06:19 META:CENSUS90*H2TABLES09. 07/14/93 15:22:01

Table 91. Household Income Characteristics of Housing Units With a Householder of Hispanic Origin by Type: 1990

[Householders of Hispanic origin may be of any race. Threshold is 1,000 persons. Data based on sample and subject to sampling variability, see text. For definitions of terms and meanings of symbols, see text]

Place and [In Selected States] County Subdivision [10,000 or More Persons]	Bridgeport city					Bridgeport town				
	Puerto Rican	Cuban	Other Hispanic	South American	All other Hispanic Origin	Puerto Rican	Cuban	Other Hispanic	South American	All other Hispanic Origin
Specified owner-occupied housing units	**818**	**90**	**244**	**70**	**118**	**818**	**90**	**244**	**70**	**118**
HOUSEHOLD INCOME IN 1989 BY SELECTED MONTHLY OWNER COSTS AS A PERCENTAGE OF HOUSEHOLD INCOME IN 1989										
All income levels	818	90	244	70	118	818	90	244	70	118
Less than 10 percent	38	–	21	11	10	38	–	21	11	10
10 to 14 percent	97	18	54	–	36	97	18	54	–	36
15 to 19 percent	130	6	22	6	10	130	6	22	6	10
20 to 24 percent	124	40	24	9	15	124	40	24	9	15
25 to 29 percent	143	–	13	–	13	143	–	13	–	13
30 to 34 percent	72	–	31	19	7	72	–	31	19	7
35 to 49 percent	131	11	42	25	11	131	11	42	25	11
50 percent or more	83	15	29	–	16	83	15	29	–	16
Not computed	–	–	8	–	–	–	–	8	–	–
Median	25.7	22.6	24.4	32.4	21.0	25.7	22.6	24.4	32.4	21.0
Less than $20,000	42	15	37	–	29	42	15	37	–	29
Less than 20 percent	5	–	–	–	–	5	–	–	–	–
20 to 24 percent	–	–	–	–	–	–	–	–	–	–
25 to 29 percent	–	–	6	–	6	–	–	6	–	6
30 to 34 percent	–	–	7	–	7	–	–	7	–	7
35 percent or more	37	15	16	–	16	37	15	16	–	16
Not computed	–	–	8	–	–	–	–	8	–	–
Median	50.0+	50.0+	50.0+	–	50.0+	50.0+	50.0+	50.0+	–	50.0+
$20,000 to $34,999	162	11	49	14	22	162	11	49	14	22
Less than 20 percent	31	–	–	–	–	31	–	–	–	–
20 to 24 percent	18	–	9	–	9	18	–	9	–	9
25 to 29 percent	23	–	7	–	7	23	–	7	–	7
30 to 34 percent	12	–	8	8	–	12	–	8	8	–
35 percent or more	78	11	25	6	6	78	11	25	6	6
Not computed	–	–	–	–	–	–	–	–	–	–
Median	33.8	50.0+	35.2	34.4	26.4	33.8	50.0+	35.2	34.4	26.4
$35,000 to $49,999	220	19	39	7	10	220	19	39	7	10
Less than 20 percent	72	–	16	–	5	72	–	16	–	5
20 to 24 percent	29	19	–	–	–	29	19	–	–	–
25 to 29 percent	26	–	–	–	–	26	–	–	–	–
30 to 34 percent	41	–	5	–	–	41	–	5	–	–
35 percent or more	52	–	18	7	5	52	–	18	7	5
Not computed	–	–	–	–	–	–	–	–	–	–
Median	26.7	22.5	33.5	37.5	27.5	26.7	22.5	33.5	37.5	27.5
$50,000 or more	394	45	119	49	57	394	45	119	49	57
Less than 20 percent	157	24	81	17	51	157	24	81	17	51
20 to 24 percent	77	21	15	9	6	77	21	15	9	6
25 to 29 percent	94	–	–	–	–	94	–	–	–	–
30 to 34 percent	19	–	11	11	–	19	–	11	11	–
35 percent or more	47	–	12	12	–	47	–	12	12	–
Not computed	–	–	–	–	–	–	–	–	–	–
Median	22.6	18.8	15.1	24.2	13.0	22.6	18.8	15.1	24.2	13.0
Specified renter-occupied housing units	**6 770**	**463**	**852**	**150**	**479**	**6 770**	**463**	**852**	**150**	**479**
HOUSEHOLD INCOME IN 1989 BY GROSS RENT AS A PERCENTAGE OF HOUSEHOLD INCOME IN 1989										
All income levels	6 770	463	852	150	479	6 770	463	852	150	479
Less than 10 percent	197	17	42	7	19	197	17	42	7	19
10 to 14 percent	503	28	70	5	27	503	28	70	5	27
15 to 19 percent	572	88	48	–	31	572	88	48	–	31
20 to 24 percent	704	137	82	5	66	704	137	82	5	66
25 to 29 percent	489	–	180	69	76	489	–	180	69	76
30 to 34 percent	491	30	97	22	67	491	30	97	22	67
35 to 49 percent	1 114	61	132	17	74	1 114	61	132	17	74
50 percent or more	2 443	102	170	25	98	2 443	102	170	25	98
Not computed	257	–	31	–	21	257	–	31	–	21
Median	38.1	23.6	29.7	29.2	30.7	38.1	23.6	29.7	29.2	30.7
Less than $10,000	2 463	100	239	25	186	2 463	100	239	25	186
Less than 20 percent	41	14	–	–	–	41	14	–	–	–
20 to 24 percent	69	12	14	–	14	69	12	14	–	14
25 to 29 percent	46	–	11	–	11	46	–	11	–	11
30 to 34 percent	96	–	34	–	34	96	–	34	–	34
35 percent or more	1 959	74	159	25	116	1 959	74	159	25	116
Not computed	252	–	21	–	11	252	–	21	–	11
Median	50.0+	50.0+	50.0+	50.0+	47.7	50.0+	50.0+	50.0+	50.0+	47.7
$10,000 to $19,999	1 596	95	154	11	85	1 596	95	154	11	85
Less than 20 percent	214	19	21	–	5	214	19	21	–	5
20 to 24 percent	46	–	–	–	–	46	–	–	–	–
25 to 29 percent	57	–	28	–	28	57	–	28	–	28
30 to 34 percent	41	7	5	–	5	41	7	5	–	5
35 percent or more	1 238	69	100	11	47	1 238	69	100	11	47
Not computed	–	–	–	–	–	–	–	–	–	–
Median	45.7	43.5	44.2	45.0	41.5	45.7	43.5	44.2	45.0	41.5
$20,000 to $34,999	1 519	87	211	74	75	1 519	87	211	74	75
Less than 20 percent	198	9	7	–	7	198	9	7	–	7
20 to 24 percent	337	35	8	–	8	337	35	8	–	8
25 to 29 percent	303	–	110	56	28	303	–	110	56	28
30 to 34 percent	325	23	37	12	17	325	23	37	12	17
35 percent or more	351	20	43	6	9	351	20	43	6	9
Not computed	5	–	6	–	6	5	–	6	–	6
Median	28.7	24.9	29.0	28.3	28.5	28.7	24.9	29.0	28.3	28.5
$35,000 or more	1 192	181	248	40	133	1 192	181	248	40	133
Less than 20 percent	819	91	132	12	65	819	91	132	12	65
20 to 24 percent	252	90	60	5	44	252	90	60	5	44
25 to 29 percent	83	–	31	13	9	83	–	31	13	9
30 to 34 percent	29	–	21	10	11	29	–	21	10	11
35 percent or more	9	–	–	–	–	9	–	–	–	–
Not computed	–	–	4	–	4	–	–	4	–	4
Median	17.3	20.0	19.0	26.2	19.9	17.3	20.0	19.0	26.2	19.9

TIPSII [UPF] GH209 CENSUS90 71580800 07/22/93 9:14 AM MACHINE: C DATA:CENSUS90*H2TIPSDA09. 07/14/93 15:05:23 TAPE: NONE FRAME: 292
TSF:CENSUS90*92. 07/14/93 15:06:19 UTF:CENSUS90*93. 07/14/93 15:06:19 META:CENSUS90*H2TABLES09. 07/14/93 15:22:01

Table 91. **Household Income Characteristics of Housing Units With a Householder of Hispanic Origin by Type: 1990** —Con.

[Householders of Hispanic origin may be of any race. Threshold is 1,000 persons. Data based on sample and subject to sampling variability, see text. For definitions of terms and meanings of symbols, see text]

Place and [In Selected States] County Subdivision [10,000 or More Persons]	Bristol city	Bristol town	Danbury city			Danbury town			East Hartford town	East Hartford CDP
	Puerto Rican	Puerto Rican	Puerto Rican	Other Hispanic	All other Hispanic Origin	Puerto Rican	Other Hispanic	All other Hispanic Origin	Puerto Rican	Puerto Rican
Specified owner-occupied housing units	**58**	**58**	**65**	**120**	**93**	**65**	**120**	**93**	**110**	**110**
HOUSEHOLD INCOME IN 1989 BY SELECTED MONTHLY OWNER COSTS AS A PERCENTAGE OF HOUSEHOLD INCOME IN 1989										
All income levels	58	58	65	120	93	65	120	93	110	110
Less than 10 percent	8	8	12	25	25	12	25	25	7	7
10 to 14 percent	3	3	–	–	–	–	–	–	4	4
15 to 19 percent	16	16	7	30	23	7	30	23	17	17
20 to 24 percent	17	17	–	14	14	–	14	14	24	24
25 to 29 percent	–	–	6	–	–	6	–	–	24	24
30 to 34 percent	–	–	20	24	24	20	24	24	19	19
35 to 49 percent	14	14	8	22	7	8	22	7	10	10
50 percent or more	–	–	12	5	–	12	5	–	5	5
Not computed	–	–	–	–	–	–	–	–	–	–
Median	20.6	20.6	31.9	21.8	19.7	31.9	21.8	19.7	25.6	25.6
Less than $20,000	–	–	12	12	7	12	12	7	–	–
Less than 20 percent	–	–	–	–	–	–	–	–	–	–
20 to 24 percent	–	–	–	–	–	–	–	–	–	–
25 to 29 percent	–	–	–	–	–	–	–	–	–	–
30 to 34 percent	–	–	–	–	–	–	–	–	–	–
35 percent or more	–	–	12	12	7	12	12	7	–	–
Not computed	–	–	–	–	–	–	–	–	–	–
Median	–	–	50.0+	48.6	45.0	50.0+	48.6	45.0	–	–
$20,000 to $34,999	6	6	8	16	16	8	16	16	9	9
Less than 20 percent	–	–	–	–	–	–	–	–	4	4
20 to 24 percent	–	–	–	–	–	–	–	–	–	–
25 to 29 percent	–	–	–	–	–	–	–	–	–	–
30 to 34 percent	–	–	–	16	16	–	16	16	–	–
35 percent or more	6	6	8	–	–	8	–	–	5	5
Not computed	–	–	–	–	–	–	–	–	–	–
Median	45.0	45.0	37.5	32.5	32.5	37.5	32.5	32.5	50.0+	50.0+
$35,000 to $49,999	19	19	12	13	6	12	13	6	47	47
Less than 20 percent	–	–	12	13	6	12	13	6	8	8
20 to 24 percent	11	11	–	–	–	–	–	–	6	6
25 to 29 percent	–	–	–	–	–	–	–	–	8	8
30 to 34 percent	–	–	–	–	–	–	–	–	15	15
35 percent or more	8	8	–	–	–	–	–	–	10	10
Not computed	–	–	–	–	–	–	–	–	–	–
Median	24.3	24.3	10.0–	17.5	17.5	10.0–	17.5	17.5	30.5	30.5
$50,000 or more	33	33	33	79	64	33	79	64	54	54
Less than 20 percent	27	27	7	42	42	7	42	42	16	16
20 to 24 percent	6	6	–	14	14	–	14	14	18	18
25 to 29 percent	–	–	6	–	–	6	–	–	16	16
30 to 34 percent	–	–	20	8	8	20	8	8	4	4
35 percent or more	–	–	–	15	–	–	15	–	–	–
Not computed	–	–	–	–	–	–	–	–	–	–
Median	16.7	16.7	30.9	19.3	17.1	30.9	19.3	17.1	23.1	23.1
Specified renter-occupied housing units	**254**	**254**	**255**	**586**	**193**	**255**	**586**	**193**	**344**	**344**
HOUSEHOLD INCOME IN 1989 BY GROSS RENT AS A PERCENTAGE OF HOUSEHOLD INCOME IN 1989										
All income levels	254	254	255	586	193	255	586	193	344	344
Less than 10 percent	–	–	–	25	9	–	25	9	–	–
10 to 14 percent	41	41	–	41	13	–	41	13	11	11
15 to 19 percent	40	40	23	48	27	23	48	27	76	76
20 to 24 percent	33	33	28	81	45	28	81	45	84	84
25 to 29 percent	44	44	21	83	34	21	83	34	62	62
30 to 34 percent	17	17	25	82	10	25	82	10	26	26
35 to 49 percent	39	39	30	101	33	30	101	33	14	14
50 percent or more	40	40	113	118	15	113	118	15	71	71
Not computed	–	–	15	7	7	15	7	7	–	–
Median	26.5	26.5	46.1	30.7	24.9	46.1	30.7	24.9	25.1	25.1
Less than $10,000	73	73	90	44	15	90	44	15	53	53
Less than 20 percent	–	–	–	–	–	–	–	–	–	–
20 to 24 percent	5	5	–	–	–	–	–	–	3	3
25 to 29 percent	17	17	–	–	–	–	–	–	13	13
30 to 34 percent	8	8	–	–	–	–	–	–	–	–
35 percent or more	43	43	75	37	8	75	37	8	37	37
Not computed	–	–	15	7	7	15	7	7	–	–
Median	40.6	40.6	50.0+	50.0+	50.0+	50.0+	50.0+	50.0+	50.0+	50.0+
$10,000 to $19,999	64	64	62	105	7	62	105	7	64	64
Less than 20 percent	7	7	4	4	–	4	4	–	9	9
20 to 24 percent	16	16	5	–	–	5	–	–	7	7
25 to 29 percent	3	3	–	–	–	–	–	–	–	–
30 to 34 percent	9	9	–	–	–	–	–	–	6	6
35 percent or more	29	29	53	101	7	53	101	7	42	42
Not computed	–	–	–	–	–	–	–	–	–	–
Median	33.3	33.3	50.0+	50.0+	50.0+	50.0+	50.0+	50.0+	50.0+	50.0+
$20,000 to $34,999	59	59	54	294	114	54	294	114	119	119
Less than 20 percent	24	24	–	25	11	–	25	11	29	29
20 to 24 percent	4	4	–	58	32	–	58	32	28	28
25 to 29 percent	24	24	21	66	34	21	66	34	36	36
30 to 34 percent	–	–	18	70	10	18	70	10	20	20
35 percent or more	7	7	15	75	27	15	75	27	6	6
Not computed	–	–	–	–	–	–	–	–	–	–
Median	25.3	25.3	31.7	29.8	27.1	31.7	29.8	27.1	25.3	25.3
$35,000 or more	58	58	49	143	57	49	143	57	108	108
Less than 20 percent	50	50	19	85	38	19	85	38	49	49
20 to 24 percent	8	8	23	23	13	23	23	13	46	46
25 to 29 percent	–	–	–	17	–	–	17	–	13	13
30 to 34 percent	–	–	7	12	–	7	12	–	–	–
35 percent or more	–	–	–	6	6	–	6	6	–	–
Not computed	–	–	–	–	–	–	–	–	–	–
Median	14.3	14.3	21.2	17.4	17.0	21.2	17.4	17.0	20.5	20.5

TIPSII [UPF] GH209 CENSUS90 71580800 07/22/93 9:14 AM MACHINE: C DATA:CENSUS90*H2TIPSDA09. 07/14/93 15:05:23 TAPE: NONE FRAME: 293
TSF:CENSUS90*92. 07/14/93 15:06:19 UTF:CENSUS90*93. 07/14/93 15:06:19 META:CENSUS90*H2TABLES09. 07/14/93 15:22:01

Table 91. **Household Income Characteristics of Housing Units With a Householder of Hispanic Origin by Type: 1990** —Con.

[Householders of Hispanic origin may be of any race. Threshold is 1,000 persons. Data based on sample and subject to sampling variability, see text. For definitions of terms and meanings of symbols, see text]

Place and [In Selected States] County Subdivision [10,000 or More Persons]	Greenwich town		Hartford city				Hartford town			
	Other Hispanic	South American	Puerto Rican	Other Hispanic	South American	All other Hispanic Origin	Puerto Rican	Other Hispanic	South American	All other Hispanic Origin
Specified owner-occupied housing units	**64**	**59**	**367**	**123**	**81**	**23**	**367**	**123**	**81**	**23**
HOUSEHOLD INCOME IN 1989 BY SELECTED MONTHLY OWNER COSTS AS A PERCENTAGE OF HOUSEHOLD INCOME IN 1989										
All income levels	64	59	367	123	81	23	367	123	81	23
Less than 10 percent	17	17	29	29	9	9	29	29	9	9
10 to 14 percent	5	–	31	–	–	–	31	–	–	–
15 to 19 percent	–	–	71	–	–	–	71	–	–	–
20 to 24 percent	10	10	87	15	15	–	87	15	15	–
25 to 29 percent	–	–	19	8	8	–	19	8	8	–
30 to 34 percent	–	–	18	6	–	6	18	6	–	6
35 to 49 percent	7	7	59	26	18	8	59	26	18	8
50 percent or more	25	25	50	39	31	–	50	39	31	–
Not computed	–	–	3	–	–	–	3	–	–	–
Median	32.5	43.6	22.9	41.3	44.7	32.1	22.9	41.3	44.7	32.1
Less than $20,000	6	6	7	14	14	–	7	14	14	–
Less than 20 percent	–	–	–	–	–	–	–	–	–	–
20 to 24 percent	–	–	–	–	–	–	–	–	–	–
25 to 29 percent	–	–	–	–	–	–	–	–	–	–
30 to 34 percent	–	–	–	–	–	–	–	–	–	–
35 percent or more	6	6	4	14	14	–	4	14	14	–
Not computed	–	–	3	–	–	–	3	–	–	–
Median	50.0+	50.0+	50.0+	50.0+	50.0+	–	50.0+	50.0+	50.0+	–
$20,000 to $34,999	–	–	59	40	24	8	59	40	24	8
Less than 20 percent	–	–	4	–	–	–	4	–	–	–
20 to 24 percent	–	–	–	7	7	–	–	7	7	–
25 to 29 percent	–	–	–	–	–	–	–	–	–	–
30 to 34 percent	–	–	9	–	–	–	9	–	–	–
35 percent or more	–	–	46	33	17	8	46	33	17	8
Not computed	–	–	–	–	–	–	–	–	–	–
Median	–	–	50.0+	50.0+	50.0+	45.0	50.0+	50.0+	50.0+	45.0
$35,000 to $49,999	6	6	113	27	21	6	113	27	21	6
Less than 20 percent	–	–	47	5	5	–	47	5	5	–
20 to 24 percent	6	6	14	–	–	–	14	–	–	–
25 to 29 percent	–	–	–	8	8	–	–	8	8	–
30 to 34 percent	–	–	9	6	–	6	9	6	–	6
35 percent or more	–	–	43	8	8	–	43	8	8	–
Not computed	–	–	–	–	–	–	–	–	–	–
Median	22.5	22.5	23.4	30.4	28.4	32.5	23.4	30.4	28.4	32.5
$50,000 or more	52	47	188	42	22	9	188	42	22	9
Less than 20 percent	22	17	80	24	4	9	80	24	4	9
20 to 24 percent	4	4	73	8	8	–	73	8	8	–
25 to 29 percent	–	–	19	–	–	–	19	–	–	–
30 to 34 percent	–	–	–	–	–	–	–	–	–	–
35 percent or more	26	26	16	10	10	–	16	10	10	–
Not computed	–	–	–	–	–	–	–	–	–	–
Median	32.5	43.6	21.0	10.0–	24.4	10.0–	21.0	10.0–	24.4	10.0–
Specified renter-occupied housing units	**468**	**375**	**10 264**	**912**	**449**	**279**	**10 264**	**912**	**449**	**279**
HOUSEHOLD INCOME IN 1989 BY GROSS RENT AS A PERCENTAGE OF HOUSEHOLD INCOME IN 1989										
All income levels	468	375	10 264	912	449	279	10 264	912	449	279
Less than 10 percent	15	15	389	51	29	22	389	51	29	22
10 to 14 percent	36	25	599	95	62	19	599	95	62	19
15 to 19 percent	51	32	913	132	47	42	913	132	47	42
20 to 24 percent	66	51	1 085	157	73	52	1 085	157	73	52
25 to 29 percent	64	64	1 113	106	71	24	1 113	106	71	24
30 to 34 percent	34	28	721	102	53	36	721	102	53	36
35 to 49 percent	99	74	1 145	127	48	14	1 145	127	48	14
50 percent or more	71	71	3 817	131	55	70	3 817	131	55	70
Not computed	32	15	482	11	11	–	482	11	11	–
Median	28.9	29.5	35.7	25.7	25.6	25.9	35.7	25.7	25.6	25.9
Less than $10,000	28	28	4 868	180	69	105	4 868	180	69	105
Less than 20 percent	–	–	134	14	–	14	134	14	–	14
20 to 24 percent	–	–	271	7	–	7	271	7	–	7
25 to 29 percent	–	–	390	7	7	–	390	7	7	–
30 to 34 percent	–	–	198	7	–	7	198	7	–	7
35 percent or more	28	28	3 418	137	54	77	3 418	137	54	77
Not computed	–	–	457	8	8	–	457	8	8	–
Median	50.0+	50.0+	50.0+	50.0+	50.0+	50.0+	50.0+	50.0+	50.0+	50.0+
$10,000 to $19,999	107	90	2 122	178	53	58	2 122	178	53	58
Less than 20 percent	9	9	298	28	–	28	298	28	–	28
20 to 24 percent	3	3	144	–	–	–	144	–	–	–
25 to 29 percent	10	10	140	5	–	5	140	5	–	5
30 to 34 percent	–	–	232	33	8	18	232	33	8	18
35 percent or more	63	63	1 290	109	42	7	1 290	109	42	7
Not computed	22	5	18	3	3	–	18	3	3	–
Median	43.8	43.8	39.7	39.7	40.6	26.0	39.7	39.7	40.6	26.0
$20,000 to $34,999	117	87	2 005	332	184	77	2 005	332	184	77
Less than 20 percent	20	15	450	71	19	24	450	71	19	24
20 to 24 percent	–	–	498	120	66	33	498	120	66	33
25 to 29 percent	–	–	505	74	47	16	505	74	47	16
30 to 34 percent	22	22	291	55	45	4	291	55	45	4
35 percent or more	70	45	254	12	7	–	254	12	7	–
Not computed	5	5	7	–	–	–	7	–	–	–
Median	37.3	36.3	25.5	24.0	25.7	22.2	25.5	24.0	25.7	22.2
$35,000 or more	216	170	1 269	222	143	39	1 269	222	143	39
Less than 20 percent	73	48	1 019	165	119	17	1 019	165	119	17
20 to 24 percent	63	48	172	30	7	12	172	30	7	12
25 to 29 percent	54	54	78	20	17	3	78	20	17	3
30 to 34 percent	12	6	–	7	–	7	–	7	–	7
35 percent or more	9	9	–	–	–	–	–	–	–	–
Not computed	5	5	–	–	–	–	–	–	–	–
Median	22.6	23.6	15.9	15.2	13.4	21.0	15.9	15.2	13.4	21.0

TIPSII [UPF] GH209 CENSUS90 71580800 07/22/93 9:14 AM MACHINE: C DATA:CENSUS90*H2TIPSDA09. 07/14/93 15:05:23 TAPE: NONE FRAME: 294
TSF:CENSUS90*92. 07/14/93 15:06:19 UTF:CENSUS90*93. 07/14/93 15:06:19 META:CENSUS90*H2TABLES09. 07/14/93 15:22:01

Table 91. **Household Income Characteristics of Housing Units With a Householder of Hispanic Origin by Type: 1990**
—Con.

[Householders of Hispanic origin may be of any race. Threshold is 1,000 persons. Data based on sample and subject to sampling variability, see text. For definitions of terms and meanings of symbols, see text]

Place and [In Selected States] County Subdivision [10,000 or More Persons]	Meriden city	Meriden town	New Britain city		New Britain town		New Haven city		
	Puerto Rican	Puerto Rican	Puerto Rican	Other Hispanic	Puerto Rican	Other Hispanic	Puerto Rican	Other Hispanic	All other Hispanic Origin
Specified owner-occupied housing units	**301**	**301**	**197**	**63**	**197**	**63**	**170**	**34**	**16**
HOUSEHOLD INCOME IN 1989 BY SELECTED MONTHLY OWNER COSTS AS A PERCENTAGE OF HOUSEHOLD INCOME IN 1989									
All income levels	301	301	197	63	197	63	170	34	16
Less than 10 percent	58	58	9	22	9	22	10	–	–
10 to 14 percent	26	26	18	5	18	5	11	–	–
15 to 19 percent	26	26	31	16	31	16	21	19	9
20 to 24 percent	64	64	53	7	53	7	21	8	–
25 to 29 percent	30	30	18	5	18	5	42	–	–
30 to 34 percent	15	15	40	8	40	8	9	–	–
35 to 49 percent	20	20	8	–	8	–	30	–	–
50 percent or more	62	62	20	–	20	–	26	7	7
Not computed	–	–	–	–	–	–	–	–	–
Median	23.2	23.2	23.8	16.4	23.8	16.4	27.6	19.5	19.4
Less than $20,000	31	31	14	–	14	–	22	–	–
Less than 20 percent	–	–	–	–	–	–	–	–	–
20 to 24 percent	–	–	–	–	–	–	–	–	–
25 to 29 percent	–	–	–	–	–	–	–	–	–
30 to 34 percent	–	–	8	–	8	–	–	–	–
35 percent or more	31	31	6	–	6	–	22	–	–
Not computed	–	–	–	–	–	–	–	–	–
Median	50.0+	50.0+	34.4	–	34.4	–	50.0+	–	–
$20,000 to $34,999	55	55	28	15	28	15	39	7	7
Less than 20 percent	10	10	7	7	7	7	5	–	–
20 to 24 percent	8	8	–	–	–	–	–	–	–
25 to 29 percent	–	–	9	–	9	–	10	–	–
30 to 34 percent	–	–	6	8	6	8	–	–	–
35 percent or more	37	37	6	–	6	–	24	7	7
Not computed	–	–	–	–	–	–	–	–	–
Median	47.5	47.5	28.9	30.3	28.9	30.3	40.9	50.0+	50.0+
$35,000 to $49,999	55	55	75	7	75	7	54	–	–
Less than 20 percent	11	11	36	–	36	–	15	–	–
20 to 24 percent	7	7	7	7	7	7	7	–	–
25 to 29 percent	14	14	–	–	–	–	17	–	–
30 to 34 percent	15	15	16	–	16	–	9	–	–
35 percent or more	8	8	16	–	16	–	6	–	–
Not computed	–	–	–	–	–	–	–	–	–
Median	28.4	28.4	21.1	22.5	21.1	22.5	26.5	–	–
$50,000 or more	160	160	80	41	80	41	55	27	9
Less than 20 percent	89	89	15	36	15	36	22	19	9
20 to 24 percent	49	49	46	–	46	–	14	8	–
25 to 29 percent	16	16	9	5	9	5	15	–	–
30 to 34 percent	–	–	10	–	10	–	–	–	–
35 percent or more	6	6	–	–	–	–	4	–	–
Not computed	–	–	–	–	–	–	–	–	–
Median	17.0	17.0	22.7	15.2	22.7	15.2	22.0	18.6	17.5
Specified renter-occupied housing units	**1 483**	**1 483**	**2 760**	**287**	**2 760**	**287**	**2 978**	**522**	**213**
HOUSEHOLD INCOME IN 1989 BY GROSS RENT AS A PERCENTAGE OF HOUSEHOLD INCOME IN 1989									
All income levels	1 483	1 483	2 760	287	2 760	287	2 978	522	213
Less than 10 percent	34	34	75	7	75	7	122	–	–
10 to 14 percent	75	75	145	64	145	64	129	67	26
15 to 19 percent	236	236	402	30	402	30	283	51	21
20 to 24 percent	211	211	306	8	306	8	283	35	–
25 to 29 percent	190	190	316	51	316	51	213	37	20
30 to 34 percent	83	83	237	16	237	16	240	24	11
35 to 49 percent	246	246	313	19	313	19	391	118	92
50 percent or more	352	352	941	92	941	92	1 119	174	34
Not computed	56	56	25	–	25	–	198	16	9
Median	29.1	29.1	32.6	28.4	32.6	28.4	37.6	41.3	39.4
Less than $10,000	470	470	983	89	983	89	1 246	190	43
Less than 20 percent	27	27	17	12	17	12	73	–	–
20 to 24 percent	25	25	30	–	30	–	35	–	–
25 to 29 percent	72	72	47	–	47	–	35	11	11
30 to 34 percent	7	7	65	–	65	–	85	–	–
35 percent or more	296	296	799	77	799	77	832	163	23
Not computed	43	43	25	–	25	–	186	16	9
Median	50.0+	50.0+	50.0+	50.0+	50.0+	50.0+	50.0+	50.0+	50.0+
$10,000 to $19,999	356	356	737	67	737	67	634	138	96
Less than 20 percent	36	36	56	–	56	–	34	9	–
20 to 24 percent	31	31	29	–	29	–	28	–	–
25 to 29 percent	23	23	120	24	120	24	11	7	–
30 to 34 percent	21	21	93	9	93	9	37	11	11
35 percent or more	245	245	439	34	439	34	515	111	85
Not computed	–	–	–	–	–	–	9	–	–
Median	42.9	42.9	38.1	35.3	38.1	35.3	50.0+	43.6	44.3
$20,000 to $34,999	401	401	626	55	626	55	682	55	32
Less than 20 percent	97	97	304	21	304	21	126	5	5
20 to 24 percent	103	103	110	–	110	–	140	–	–
25 to 29 percent	81	81	117	27	117	27	162	19	9
30 to 34 percent	55	55	79	7	79	7	105	13	–
35 percent or more	52	52	16	–	16	–	146	18	18
Not computed	13	13	–	–	–	–	3	–	–
Median	24.7	24.7	20.4	26.2	20.4	26.2	27.3	31.3	35.6
$35,000 or more	256	256	414	76	414	76	416	139	42
Less than 20 percent	185	185	245	68	245	68	301	104	42
20 to 24 percent	52	52	137	8	137	8	80	35	–
25 to 29 percent	14	14	32	–	32	–	5	–	–
30 to 34 percent	–	–	–	–	–	–	13	–	–
35 percent or more	5	5	–	–	–	–	17	–	–
Not computed	–	–	–	–	–	–	–	–	–
Median	17.5	17.5	18.3	13.7	18.3	13.7	17.3	15.3	14.0

TIPSII [UPF] GH209 CENSUS90 71580800 07/22/93 9:14 AM MACHINE: C DATA:CENSUS90*H2TIPSDA09. 07/14/93 15:05:23 TAPE: NONE FRAME: 295
TSF:CENSUS90*92. 07/14/93 15:06:19 UTF:CENSUS90*93. 07/14/93 15:06:19 META:CENSUS90*H2TABLES09. 07/14/93 15:22:01

Table 91. **Household Income Characteristics of Housing Units With a Householder of Hispanic Origin by Type: 1990**
—Con.

[Householders of Hispanic origin may be of any race. Threshold is 1,000 persons. Data based on sample and subject to sampling variability, see text. For definitions of terms and meanings of symbols, see text]

Place and [In Selected States] County Subdivision [10,000 or More Persons]	New Haven town			New London city	New London town	Norwalk city	
	Puerto Rican	Other Hispanic	All other Hispanic Origin	Puerto Rican	Puerto Rican	Puerto Rican	Other Hispanic
Specified owner-occupied housing units	**170**	**34**	**16**	**53**	**53**	**119**	**179**
HOUSEHOLD INCOME IN 1989 BY SELECTED MONTHLY OWNER COSTS AS A PERCENTAGE OF HOUSEHOLD INCOME IN 1989							
All income levels	170	34	16	53	53	119	179
Less than 10 percent	10	–	–	11	11	21	20
10 to 14 percent	11	–	–	–	–	15	43
15 to 19 percent	21	19	9	4	4	5	25
20 to 24 percent	21	8	–	30	30	14	15
25 to 29 percent	42	–	–	–	–	7	–
30 to 34 percent	9	–	–	–	–	18	36
35 to 49 percent	30	–	–	8	8	25	22
50 percent or more	26	7	7	–	–	14	18
Not computed	–	–	–	–	–	–	–
Median	27.6	19.5	19.4	21.9	21.9	28.2	20.5
Less than $20,000	22	–	–	6	6	7	12
Less than 20 percent	–	–	–	–	–	–	–
20 to 24 percent	–	–	–	6	6	–	–
25 to 29 percent	–	–	–	–	–	–	–
30 to 34 percent	–	–	–	–	–	–	–
35 percent or more	22	–	–	–	–	7	12
Not computed	–	–	–	–	–	–	–
Median	50.0+	–	–	22.5	22.5	50.0+	50.0+
$20,000 to $34,999	39	7	7	7	7	7	13
Less than 20 percent	5	–	–	–	–	–	7
20 to 24 percent	–	–	–	7	7	–	–
25 to 29 percent	10	–	–	–	–	–	–
30 to 34 percent	–	–	–	–	–	–	–
35 percent or more	24	7	7	–	–	7	6
Not computed	–	–	–	–	–	–	–
Median	40.9	50.0+	50.0+	22.5	22.5	50.0+	14.6
$35,000 to $49,999	54	–	–	29	29	10	22
Less than 20 percent	15	–	–	4	4	–	6
20 to 24 percent	7	–	–	17	17	–	–
25 to 29 percent	17	–	–	–	–	–	–
30 to 34 percent	9	–	–	–	–	–	16
35 percent or more	6	–	–	8	8	10	–
Not computed	–	–	–	–	–	–	–
Median	26.5	–	–	23.1	23.1	45.0	31.6
$50,000 or more	55	27	9	11	11	95	132
Less than 20 percent	22	19	9	11	11	41	75
20 to 24 percent	14	8	–	–	–	14	15
25 to 29 percent	15	–	–	–	–	7	–
30 to 34 percent	–	–	–	–	–	18	20
35 percent or more	4	–	–	–	–	15	22
Not computed	–	–	–	–	–	–	–
Median	22.0	18.6	17.5	10.0–	10.0–	22.3	18.2
Specified renter-occupied housing units	**2 978**	**522**	**213**	**724**	**724**	**651**	**779**
HOUSEHOLD INCOME IN 1989 BY GROSS RENT AS A PERCENTAGE OF HOUSEHOLD INCOME IN 1989							
All income levels	2 978	522	213	724	724	651	779
Less than 10 percent	122	–	–	65	65	38	–
10 to 14 percent	129	67	26	73	73	85	100
15 to 19 percent	283	51	21	94	94	128	72
20 to 24 percent	283	35	–	85	85	62	98
25 to 29 percent	213	37	20	98	98	85	142
30 to 34 percent	240	24	11	89	89	52	67
35 to 49 percent	391	118	92	49	49	99	151
50 percent or more	1 119	174	34	145	145	85	104
Not computed	198	16	9	26	26	17	45
Median	37.6	41.3	39.4	26.6	26.6	25.2	28.4
Less than $10,000	1 246	190	43	218	218	74	67
Less than 20 percent	73	–	–	18	18	7	–
20 to 24 percent	35	–	–	26	26	–	–
25 to 29 percent	35	11	11	31	31	4	–
30 to 34 percent	85	–	–	15	15	5	–
35 percent or more	832	163	23	102	102	51	36
Not computed	186	16	9	26	26	7	31
Median	50.0+	50.0+	50.0+	40.7	40.7	50.0+	45.0
$10,000 to $19,999	634	138	96	224	224	110	66
Less than 20 percent	34	9	–	79	79	23	–
20 to 24 percent	28	–	–	14	14	–	–
25 to 29 percent	11	7	–	16	16	6	–
30 to 34 percent	37	11	11	38	38	26	–
35 percent or more	515	111	85	77	77	55	60
Not computed	9	–	–	–	–	–	6
Median	50.0+	43.6	44.3	30.4	30.4	35.0	50.0+
$20,000 to $34,999	682	55	32	184	184	197	345
Less than 20 percent	126	5	5	55	55	31	7
20 to 24 percent	140	–	–	27	27	18	29
25 to 29 percent	162	19	9	51	51	47	106
30 to 34 percent	105	13	–	36	36	13	55
35 percent or more	146	18	18	15	15	78	148
Not computed	3	–	–	–	–	10	–
Median	27.3	31.3	35.6	26.0	26.0	29.7	32.8
$35,000 or more	416	139	42	98	98	270	301
Less than 20 percent	301	104	42	80	80	190	165
20 to 24 percent	80	35	–	18	18	44	69
25 to 29 percent	5	–	–	–	–	28	36
30 to 34 percent	13	–	–	–	–	8	12
35 percent or more	17	–	–	–	–	–	11
Not computed	–	–	–	–	–	–	8
Median	17.3	15.3	14.0	10.9	10.9	16.4	18.7

TIPSII [UPF] GH209 CENSUS90 71580800 07/22/93 9:14 AM MACHINE: C DATA:CENSUS90*H2TIPSDA09. 07/14/93 15:05:23 TAPE: NONE FRAME: 296
TSF:CENSUS90*92. 07/14/93 15:06:19 UTF:CENSUS90*93. 07/14/93 15:06:19 META:CENSUS90*H2TABLES09. 07/14/93 15:22:01

Table 91. **Household Income Characteristics of Housing Units With a Householder of Hispanic Origin by Type: 1990**
—Con.

[Householders of Hispanic origin may be of any race. Threshold is 1,000 persons. Data based on sample and subject to sampling variability, see text. For definitions of terms and meanings of symbols, see text]

Place and [In Selected States] County Subdivision [10,000 or More Persons]	Norwalk city—Con.		Norwalk town				Stamford city	
	South American	Colombian	Puerto Rican	Other Hispanic	South American	Colombian	Puerto Rican	Other Hispanic
Specified owner-occupied housing units	**88**	**70**	**119**	**179**	**88**	**70**	**104**	**188**
HOUSEHOLD INCOME IN 1989 BY SELECTED MONTHLY OWNER COSTS AS A PERCENTAGE OF HOUSEHOLD INCOME IN 1989								
All income levels	88	70	119	179	88	70	104	188
Less than 10 percent	9	9	21	20	9	9	13	22
10 to 14 percent	16	9	15	43	16	9	–	11
15 to 19 percent	19	8	5	25	19	8	34	14
20 to 24 percent	–	–	14	15	–	–	–	25
25 to 29 percent	–	–	7	–	–	–	7	17
30 to 34 percent	19	19	18	36	19	19	11	–
35 to 49 percent	16	16	25	22	16	16	20	60
50 percent or more	9	9	14	18	9	9	19	39
Not computed	–	–	–	–	–	–	–	–
Median	25.0	32.4	28.2	20.5	25.0	32.4	28.6	35.7
Less than $20,000	9	9	7	12	9	9	–	17
Less than 20 percent	–	–	–	–	–	–	–	–
20 to 24 percent	–	–	–	–	–	–	–	–
25 to 29 percent	–	–	–	–	–	–	–	13
30 to 34 percent	–	–	–	–	–	–	–	–
35 percent or more	9	9	7	12	9	9	–	4
Not computed	–	–	–	–	–	–	–	–
Median	50.0+	50.0+	50.0+	50.0+	50.0+	50.0+	–	28.3
$20,000 to $34,999	–	–	7	13	–	–	27	11
Less than 20 percent	–	–	–	7	–	–	–	–
20 to 24 percent	–	–	–	–	–	–	–	–
25 to 29 percent	–	–	–	–	–	–	–	–
30 to 34 percent	–	–	–	–	–	–	–	–
35 percent or more	–	–	7	6	–	–	27	11
Not computed	–	–	–	–	–	–	–	–
Median	–	–	50.0+	14.6	–	–	50.0+	50.0+
$35,000 to $49,999	11	11	10	22	11	11	28	49
Less than 20 percent	–	–	–	6	–	–	28	–
20 to 24 percent	–	–	–	–	–	–	–	17
25 to 29 percent	–	–	–	–	–	–	–	4
30 to 34 percent	11	11	–	16	11	11	–	–
35 percent or more	–	–	10	–	–	–	–	28
Not computed	–	–	–	–	–	–	–	–
Median	32.5	32.5	45.0	31.6	32.5	32.5	17.5	48.8
$50,000 or more	68	50	95	132	68	50	49	111
Less than 20 percent	44	26	41	75	44	26	19	47
20 to 24 percent	–	–	14	15	–	–	–	8
25 to 29 percent	–	–	7	–	–	–	7	–
30 to 34 percent	8	8	18	20	8	8	11	–
35 percent or more	16	16	15	22	16	16	12	56
Not computed	–	–	–	–	–	–	–	–
Median	17.4	19.4	22.3	18.2	17.4	19.4	28.9	35.1
Specified renter-occupied housing units	**349**	**305**	**651**	**779**	**349**	**305**	**740**	**1 227**
HOUSEHOLD INCOME IN 1989 BY GROSS RENT AS A PERCENTAGE OF HOUSEHOLD INCOME IN 1989								
All income levels	349	305	651	779	349	305	740	1 227
Less than 10 percent	–	–	38	–	–	–	74	34
10 to 14 percent	23	23	85	100	23	23	64	124
15 to 19 percent	40	31	128	72	40	31	77	119
20 to 24 percent	61	61	62	98	61	61	67	226
25 to 29 percent	51	51	85	142	51	51	122	140
30 to 34 percent	40	33	52	67	40	33	84	113
35 to 49 percent	56	35	99	151	56	35	74	187
50 percent or more	55	48	85	104	55	48	148	246
Not computed	23	23	17	45	23	23	30	38
Median	28.8	27.5	25.2	28.4	28.8	27.5	28.0	28.3
Less than $10,000	41	41	74	67	41	41	162	82
Less than 20 percent	–	–	7	–	–	–	8	–
20 to 24 percent	–	–	–	–	–	–	–	–
25 to 29 percent	–	–	4	–	–	–	20	4
30 to 34 percent	–	–	5	–	–	–	17	–
35 percent or more	24	24	51	36	24	24	92	52
Not computed	17	17	7	31	17	17	25	26
Median	38.3	38.3	50.0+	45.0	38.3	38.3	50.0+	50.0+
$10,000 to $19,999	44	44	110	66	44	44	134	248
Less than 20 percent	–	–	23	–	–	–	–	6
20 to 24 percent	–	–	–	–	–	–	–	–
25 to 29 percent	–	–	6	–	–	–	24	10
30 to 34 percent	–	–	26	–	–	–	14	25
35 percent or more	38	38	55	60	38	38	96	195
Not computed	6	6	–	6	6	6	–	12
Median	50.0+	50.0+	35.0	50.0+	50.0+	50.0+	47.6	50.0+
$20,000 to $34,999	137	113	197	345	137	113	207	301
Less than 20 percent	–	–	31	7	–	–	43	18
20 to 24 percent	29	29	18	29	29	29	9	45
25 to 29 percent	42	42	47	106	42	42	63	52
30 to 34 percent	28	21	13	55	28	21	53	52
35 percent or more	38	21	78	148	38	21	34	134
Not computed	–	–	10	–	–	–	5	–
Median	29.7	28.3	29.7	32.8	29.7	28.3	28.9	33.4
$35,000 or more	127	107	270	301	127	107	237	596
Less than 20 percent	63	54	190	165	63	54	164	253
20 to 24 percent	32	32	44	69	32	32	58	181
25 to 29 percent	9	9	28	36	9	9	15	74
30 to 34 percent	12	12	8	12	12	12	–	36
35 percent or more	11	–	–	11	11	–	–	52
Not computed	–	–	–	8	–	–	–	–
Median	20.1	19.9	16.4	18.7	20.1	19.9	14.3	21.2

TIPSII [UPF] GH209 CENSUS90 71580800 07/22/93 9:14 AM MACHINE: C DATA:CENSUS90*H2TIPSDA09. 07/14/93 15:05:23 TAPE: NONE FRAME: 297
TSF:CENSUS90*92. 07/14/93 15:06:19 UTF:CENSUS90*93. 07/14/93 15:06:19 META:CENSUS90*H2TABLES09. 07/14/93 15:22:01

Table 91. **Household Income Characteristics of Housing Units With a Householder of Hispanic Origin by Type: 1990** —Con.

[Householders of Hispanic origin may be of any race. Threshold is 1,000 persons. Data based on sample and subject to sampling variability, see text. For definitions of terms and meanings of symbols, see text]

Place and [In Selected States] County Subdivision [10,000 or More Persons]	Stamford city—Con.			Stamford town				
	South American	Colombian	All other Hispanic Origin	Puerto Rican	Other Hispanic	South American	Colombian	All other Hispanic Origin
Specified owner-occupied housing units	**148**	**56**	**31**	**104**	**188**	**148**	**56**	**31**
HOUSEHOLD INCOME IN 1989 BY SELECTED MONTHLY OWNER COSTS AS A PERCENTAGE OF HOUSEHOLD INCOME IN 1989								
All income levels	148	56	31	104	188	148	56	31
Less than 10 percent	15	6	7	13	22	15	6	7
10 to 14 percent	11	–	–	–	11	11	–	–
15 to 19 percent	9	–	–	34	14	9	–	–
20 to 24 percent	25	8	–	–	25	25	8	–
25 to 29 percent	4	–	13	7	17	4	–	13
30 to 34 percent	–	–	–	11	–	–	–	–
35 to 49 percent	45	18	11	20	60	45	18	11
50 percent or more	39	24	–	19	39	39	24	–
Not computed	–	–	–	–	–	–	–	–
Median	37.1	38.9	28.3	28.6	35.7	37.1	38.9	28.3
Less than $20,000	4	–	13	–	17	4	–	13
Less than 20 percent	–	–	–	–	–	–	–	–
20 to 24 percent	–	–	–	–	–	–	–	–
25 to 29 percent	–	–	13	–	13	–	–	13
30 to 34 percent	–	–	–	–	–	–	–	–
35 percent or more	4	–	–	–	4	4	–	–
Not computed	–	–	–	–	–	–	–	–
Median	50.0+	–	27.5	–	28.3	50.0+	–	27.5
$20,000 to $34,999	11	7	–	27	11	11	7	–
Less than 20 percent	–	–	–	–	–	–	–	–
20 to 24 percent	–	–	–	–	–	–	–	–
25 to 29 percent	–	–	–	–	–	–	–	–
30 to 34 percent	–	–	–	–	–	–	–	–
35 percent or more	11	7	–	27	11	11	7	–
Not computed	–	–	–	–	–	–	–	–
Median	50.0+	50.0+	–	50.0+	50.0+	50.0+	50.0+	–
$35,000 to $49,999	45	25	–	28	49	45	25	–
Less than 20 percent	–	–	–	28	–	–	–	–
20 to 24 percent	17	8	–	–	17	17	8	–
25 to 29 percent	4	–	–	–	4	4	–	–
30 to 34 percent	–	–	–	–	–	–	–	–
35 percent or more	24	17	–	–	28	24	17	–
Not computed	–	–	–	–	–	–	–	–
Median	50.0+	50.0+	–	17.5	48.8	50.0+	50.0+	–
$50,000 or more	88	24	18	49	111	88	24	18
Less than 20 percent	35	6	7	19	47	35	6	7
20 to 24 percent	8	–	–	–	8	8	–	–
25 to 29 percent	–	–	–	7	–	–	–	–
30 to 34 percent	–	–	–	11	–	–	–	–
35 percent or more	45	18	11	12	56	45	18	11
Not computed	–	–	–	–	–	–	–	–
Median	35.2	36.7	35.9	28.9	35.1	35.2	36.7	35.9
Specified renter-occupied housing units	**765**	**280**	**179**	**740**	**1 227**	**765**	**280**	**179**
HOUSEHOLD INCOME IN 1989 BY GROSS RENT AS A PERCENTAGE OF HOUSEHOLD INCOME IN 1989								
All income levels	765	280	179	740	1 227	765	280	179
Less than 10 percent	10	10	24	74	34	10	10	24
10 to 14 percent	67	10	28	64	124	67	10	28
15 to 19 percent	63	13	–	77	119	63	13	–
20 to 24 percent	144	61	31	67	226	144	61	31
25 to 29 percent	96	29	6	122	140	96	29	6
30 to 34 percent	76	19	–	84	113	76	19	–
35 to 49 percent	142	64	17	74	187	142	64	17
50 percent or more	151	74	61	148	246	151	74	61
Not computed	16	–	12	30	38	16	–	12
Median	29.7	34.5	25.4	28.0	28.3	29.7	34.5	25.4
Less than $10,000	59	4	13	162	82	59	4	13
Less than 20 percent	–	–	–	8	–	–	–	–
20 to 24 percent	–	–	–	–	–	–	–	–
25 to 29 percent	4	4	–	20	4	4	4	–
30 to 34 percent	–	–	–	17	–	–	–	–
35 percent or more	39	–	13	92	52	39	–	13
Not computed	16	–	–	25	26	16	–	–
Median	50.0+	27.5	50.0+	50.0+	50.0+	50.0+	27.5	50.0+
$10,000 to $19,999	169	91	45	134	248	169	91	45
Less than 20 percent	6	6	–	–	6	6	6	–
20 to 24 percent	–	–	–	–	–	–	–	–
25 to 29 percent	–	–	–	24	10	–	–	–
30 to 34 percent	18	–	–	14	25	18	–	–
35 percent or more	145	85	33	96	195	145	85	33
Not computed	–	–	12	–	12	–	–	12
Median	50.0+	50.0+	50.0+	47.6	50.0+	50.0+	50.0+	50.0+
$20,000 to $34,999	167	76	28	207	301	167	76	28
Less than 20 percent	–	–	–	43	18	–	–	–
20 to 24 percent	8	–	13	9	45	8	–	13
25 to 29 percent	42	25	–	63	52	42	25	–
30 to 34 percent	39	19	–	53	52	39	19	–
35 percent or more	78	32	15	34	134	78	32	15
Not computed	–	–	–	5	–	–	–	–
Median	34.3	33.4	50.0+	28.9	33.4	34.3	33.4	50.0+
$35,000 or more	370	109	93	237	596	370	109	93
Less than 20 percent	134	27	52	164	253	134	27	52
20 to 24 percent	136	61	18	58	181	136	61	18
25 to 29 percent	50	–	6	15	74	50	–	6
30 to 34 percent	19	–	–	–	36	19	–	–
35 percent or more	31	21	17	–	52	31	21	17
Not computed	–	–	–	–	–	–	–	–
Median	21.9	22.3	14.0	14.3	21.2	21.9	22.3	14.0

TIPSII [UPF] GH209 CENSUS90 71580800 07/22/93 9:14 AM MACHINE: C DATA:CENSUS90*H2TIPSDA09. 07/14/93 15:05:23 TAPE: NONE FRAME: 298
TSF:CENSUS90*92. 07/14/93 15:06:19 UTF:CENSUS90*93. 07/14/93 15:06:19 META:CENSUS90*H2TABLES09. 07/14/93 15:22:01

Table 91. **Household Income Characteristics of Housing Units With a Householder of Hispanic Origin by Type: 1990**
—Con.

[Householders of Hispanic origin may be of any race. Threshold is 1,000 persons. Data based on sample and subject to sampling variability, see text. For definitions of terms and meanings of symbols, see text]

Place and [In Selected States] County Subdivision [10,000 or More Persons]	Waterbury city		Waterbury town		West Haven city	West Haven town	Willimantic CDP	Windham town
	Puerto Rican	Other Hispanic	Puerto Rican	Other Hispanic	Puerto Rican	Puerto Rican	Puerto Rican	Puerto Rican
Specified owner-occupied housing units	**255**	**114**	**255**	**114**	**37**	**37**	**45**	**66**
HOUSEHOLD INCOME IN 1989 BY SELECTED MONTHLY OWNER COSTS AS A PERCENTAGE OF HOUSEHOLD INCOME IN 1989								
All income levels	255	114	255	114	37	37	45	66
Less than 10 percent	21	4	21	4	7	7	–	15
10 to 14 percent	–	5	–	5	–	–	–	–
15 to 19 percent	56	13	56	13	–	–	–	–
20 to 24 percent	35	31	35	31	–	–	–	–
25 to 29 percent	26	19	26	19	21	21	–	–
30 to 34 percent	25	21	25	21	9	9	–	–
35 to 49 percent	36	21	36	21	–	–	41	41
50 percent or more	56	–	56	–	–	–	4	10
Not computed	–	–	–	–	–	–	–	–
Median	28.0	26.1	28.0	26.1	27.7	27.7	39.0	38.2
Less than $20,000	29	–	29	–	–	–	4	4
Less than 20 percent	–	–	–	–	–	–	–	–
20 to 24 percent	–	–	–	–	–	–	–	–
25 to 29 percent	–	–	–	–	–	–	–	–
30 to 34 percent	–	–	–	–	–	–	–	–
35 percent or more	29	–	29	–	–	–	4	4
Not computed	–	–	–	–	–	–	–	–
Median	50.0+	–	50.0+	–	–	–	50.0+	50.0+
$20,000 to $34,999	68	27	68	27	–	–	25	31
Less than 20 percent	5	–	5	–	–	–	–	–
20 to 24 percent	–	–	–	–	–	–	–	–
25 to 29 percent	5	14	5	14	–	–	–	–
30 to 34 percent	4	–	4	–	–	–	–	–
35 percent or more	54	13	54	13	–	–	25	31
Not computed	–	–	–	–	–	–	–	–
Median	46.1	29.8	46.1	29.8	–	–	40.4	42.7
$35,000 to $49,999	66	39	66	39	8	8	16	31
Less than 20 percent	–	5	–	5	–	–	–	15
20 to 24 percent	31	5	31	5	–	–	–	–
25 to 29 percent	14	–	14	–	8	8	–	–
30 to 34 percent	12	21	12	21	–	–	–	–
35 percent or more	9	8	9	8	–	–	16	16
Not computed	–	–	–	–	–	–	–	–
Median	25.7	32.3	25.7	32.3	27.5	27.5	37.5	35.2
$50,000 or more	92	48	92	48	29	29	–	–
Less than 20 percent	72	17	72	17	7	7	–	–
20 to 24 percent	4	26	4	26	–	–	–	–
25 to 29 percent	7	5	7	5	13	13	–	–
30 to 34 percent	9	–	9	–	9	9	–	–
35 percent or more	–	–	–	–	–	–	–	–
Not computed	–	–	–	–	–	–	–	–
Median	17.5	21.3	17.5	21.3	27.9	27.9	–	–
Specified renter-occupied housing units	**3 040**	**387**	**3 040**	**387**	**201**	**201**	**460**	**693**
HOUSEHOLD INCOME IN 1989 BY GROSS RENT AS A PERCENTAGE OF HOUSEHOLD INCOME IN 1989								
All income levels	3 040	387	3 040	387	201	201	460	693
Less than 10 percent	62	16	62	16	9	9	4	23
10 to 14 percent	258	67	258	67	10	10	53	80
15 to 19 percent	375	44	375	44	68	68	87	124
20 to 24 percent	224	57	224	57	31	31	36	68
25 to 29 percent	456	47	456	47	17	17	31	72
30 to 34 percent	355	33	355	33	24	24	42	55
35 to 49 percent	385	26	385	26	6	6	44	52
50 percent or more	849	92	849	92	36	36	147	176
Not computed	76	5	76	5	–	–	16	43
Median	31.5	25.7	31.5	25.7	22.2	22.2	31.3	27.1
Less than $10,000	1 202	50	1 202	50	16	16	190	332
Less than 20 percent	43	–	43	–	–	–	–	23
20 to 24 percent	38	–	38	–	–	–	14	28
25 to 29 percent	104	10	104	10	–	–	8	40
30 to 34 percent	109	–	109	–	–	–	6	15
35 percent or more	832	40	832	40	16	16	146	183
Not computed	76	–	76	–	–	–	16	43
Median	50.0+	50.0+	50.0+	50.0+	50.0+	50.0+	50.0+	50.0+
$10,000 to $19,999	715	129	715	129	20	20	87	109
Less than 20 percent	60	4	60	4	–	–	22	40
20 to 24 percent	47	28	47	28	–	–	7	7
25 to 29 percent	123	18	123	18	–	–	15	15
30 to 34 percent	145	8	145	8	–	–	4	8
35 percent or more	340	71	340	71	20	20	39	39
Not computed	–	–	–	–	–	–	–	–
Median	34.4	37.3	34.4	37.3	50.0+	50.0+	29.8	27.5
$20,000 to $34,999	700	115	700	115	79	79	103	137
Less than 20 percent	221	35	221	35	20	20	42	61
20 to 24 percent	102	29	102	29	18	18	15	21
25 to 29 percent	214	19	214	19	11	11	8	17
30 to 34 percent	101	25	101	25	24	24	32	32
35 percent or more	62	7	62	7	6	6	6	6
Not computed	–	–	–	–	–	–	–	–
Median	25.6	23.9	25.6	23.9	25.7	25.7	23.2	21.8
$35,000 or more	423	93	423	93	86	86	80	115
Less than 20 percent	371	88	371	88	67	67	80	103
20 to 24 percent	37	–	37	–	13	13	–	12
25 to 29 percent	15	–	15	–	6	6	–	–
30 to 34 percent	–	–	–	–	–	–	–	–
35 percent or more	–	–	–	–	–	–	–	–
Not computed	–	5	–	5	–	–	–	–
Median	14.6	12.9	14.6	12.9	17.5	17.5	15.0	14.9

TIPSII [UPF] GH209 CENSUS90 71580800 07/22/93 9:14 AM MACHINE: C DATA:CENSUS90*H2TIPSDA09. 07/14/93 15:05:23 TAPE: NONE FRAME: 299
TSF:CENSUS90*92. 07/14/93 15:06:19 UTF:CENSUS90*93. 07/14/93 15:06:19 META:CENSUS90*H2TABLES09. 07/14/93 15:22:01

Table 92. Structural, Social, and Financial Characteristics: 1990

[Data based on sample and subject to sampling variability, see text. For definitions of terms and meanings of symbols, see text]

Place and [In Selected States] County Subdivision [2,500 to 9,999 Persons]	Andover town	Ashford town	Barkhamsted town	Beacon Falls town	Bethany town	Bethel CDP	Bethlehem town	Blue Hills CDP	Bolton town	Branford Center CDP
Occupied housing units	**936**	**1 402**	**1 234**	**1 889**	**1 552**	**3 485**	**1 107**	**1 065**	**1 657**	**2 656**
TENURE										
Owner-occupied housing units	801	985	1 019	1 466	1 398	2 143	930	956	1 403	1 249
Renter-occupied housing units	135	417	215	423	154	1 342	177	109	254	1 407
YEAR STRUCTURE BUILT										
1989 to March 1990	17	–	15	34	11	5	35	–	10	108
1980 to 1988	171	325	207	349	205	639	236	12	349	646
1960 to 1979	264	653	526	592	606	1 257	449	172	469	551
1940 to 1959	274	253	269	403	486	620	197	633	609	428
1939 or earlier	210	171	217	511	244	964	190	248	220	923
HOUSE HEATING FUEL										
Utility gas	–	–	6	179	–	988	–	451	10	1 029
Bottled, tank, or LP gas	23	41	11	54	23	87	47	–	25	52
Electricity	144	361	173	314	86	1 327	190	49	204	670
Fuel oil, kerosene, etc.	642	722	849	1 296	1 366	1 033	760	543	1 308	892
All other fuels	127	278	195	40	77	50	110	10	110	13
No fuel used	–	–	–	6	–	–	–	12	–	–
VEHICLES AVAILABLE										
None	11	52	16	39	22	215	–	86	27	265
1	183	368	234	517	226	1 031	266	392	390	1 115
2	438	647	670	828	667	1 622	469	409	769	895
3 or more	304	335	314	505	637	617	372	178	471	381
YEAR HOUSEHOLDER MOVED INTO UNIT										
1989 to March 1990	80	237	122	301	135	572	103	83	165	580
1985 to 1988	290	485	392	557	376	1 207	337	212	405	848
1980 to 1984	167	196	218	287	231	436	214	53	283	296
1970 to 1979	228	248	274	426	355	596	284	277	353	428
1969 or earlier	171	236	228	318	455	674	169	440	451	504
PLUMBING FACILITIES BY PERSONS PER ROOM										
Complete plumbing facilities	936	1 389	1 234	1 889	1 552	3 478	1 094	1 065	1 654	2 656
1.01 or more	2	19	10	14	7	49	–	75	–	25
Lacking complete plumbing facilities	–	13	–	–	–	7	13	–	3	–
1.01 or more	–	–	–	–	–	–	–	–	–	–
SELECTED FACILITIES										
Water from public system or private company	57	305	103	1 181	–	3 237	6	1 045	175	2 648
Public sewer	52	217	106	1 066	–	3 251	15	1 065	112	2 481
Lacking complete kitchen facilities	3	7	5	–	–	15	13	9	–	13
HOUSEHOLDS BELOW POVERTY LEVEL										
Occupied housing units	**31**	**71**	**27**	**48**	**37**	**139**	**62**	**71**	**24**	**199**
Renter occupied	12	36	5	26	16	79	22	35	–	157
Built 1939 or earlier	11	12	5	3	–	51	8	20	7	54
Lacking complete plumbing facilities	–	–	–	–	–	–	–	–	–	–
No vehicle available	4	19	–	26	16	26	–	27	–	77
No telephone in unit	2	7	–	10	–	20	8	–	–	17
1.01 or more persons per room	–	7	–	–	7	12	–	–	–	–
MEDIAN HOUSEHOLD INCOME IN 1989										
Occupied housing units (dollars)	**47 763**	**38 676**	**53 057**	**42 517**	**56 991**	**44 661**	**47 010**	**41 481**	**49 688**	**33 548**
Owner occupied (dollars)	51 414	42 656	57 486	45 595	58 605	51 339	51 221	42 643	53 360	38 777
Renter occupied (dollars)	26 375	30 680	31 488	32 956	47 143	34 722	23 750	30 313	28 000	28 454
MORTGAGE STATUS AND SELECTED MONTHLY OWNER COSTS										
Specified owner-occupied housing units	**699**	**699**	**826**	**1 143**	**1 207**	**1 720**	**746**	**900**	**1 226**	**889**
With a mortgage	560	552	613	872	946	1 286	534	671	924	471
Less than $200	–	–	–	–	–	–	–	–	–	–
$200 to $299	2	11	6	–	–	12	–	8	–	3
$300 to $399	16	7	22	13	6	24	–	48	33	17
$400 to $499	19	39	53	74	22	33	13	76	26	40
$500 to $599	36	37	47	46	22	91	41	61	51	16
$600 to $699	43	49	45	88	56	80	26	28	46	21
$700 to $999	149	174	163	256	222	302	171	215	230	105
$1,000 to $1,999	271	228	255	388	480	699	217	235	485	226
$2,000 or more	24	7	22	7	138	45	66	–	53	43
Median (dollars)	1 028	875	968	929	1 276	1 108	1 053	814	1 109	1 082
Not mortgaged	139	147	213	271	261	434	212	229	302	418
Median (dollars)	320	310	313	278	379	328	362	291	334	275
MORTGAGE STATUS AND SELECTED MONTHLY OWNER COSTS AS A PERCENTAGE OF HOUSEHOLD INCOME IN 1989										
Specified owner-occupied housing units	**699**	**699**	**826**	**1 143**	**1 207**	**1 720**	**746**	**900**	**1 226**	**889**
With a mortgage	560	552	613	872	946	1 286	534	671	924	471
Median	23.5	22.7	21.6	21.1	24.2	24.0	24.1	23.1	23.6	24.8
Not mortgaged	139	147	213	271	261	434	212	229	302	418
Median	12.8	12.7	11.1	11.8	16.3	12.6	11.9	11.4	11.7	12.2
GROSS RENT										
Specified renter-occupied housing units	**130**	**383**	**197**	**423**	**125**	**1 328**	**167**	**109**	**247**	**1 407**
Less than $100	–	–	–	–	–	–	14	–	–	11
$100 to $199	12	–	–	–	3	67	–	–	4	45
$200 to $299	8	3	–	–	10	129	–	–	–	35
$300 to $399	2	–	10	18	14	42	6	38	10	25
$400 to $499	50	52	16	23	–	32	14	11	8	94
$500 to $599	9	99	47	62	33	151	12	12	57	158
$600 to $749	15	134	59	148	8	213	16	–	99	513
$750 to $999	16	33	27	128	30	412	46	–	27	250
$1,000 or more	11	29	9	11	27	240	8	48	38	229
No cash rent	7	33	29	33	–	42	51	–	4	47
Median (dollars)	487	618	618	659	616	755	725	573	629	684
GROSS RENT AS A PERCENTAGE OF HOUSEHOLD INCOME IN 1989										
Specified renter-occupied housing units	**130**	**383**	**197**	**423**	**125**	**1 328**	**167**	**109**	**247**	**1 407**
Less than 20 percent	35	90	68	116	69	341	48	44	87	388
20 to 24 percent	23	107	21	98	20	261	–	12	28	165
25 to 29 percent	20	62	30	87	5	193	–	18	28	176
30 to 34 percent	9	24	15	47	9	137	23	–	27	104
35 percent or more	34	67	34	42	22	347	45	35	73	514
Not computed	9	33	29	33	–	49	51	–	4	60
Median	25.6	24.0	23.8	24.0	18.9	26.0	32.2	24.4	26.2	28.4

TIPSII [UPF] GH209 CENSUS90 71580800 07/22/93 9:14 AM MACHINE: C DATA:CENSUS90*H2TIPSDA09. 07/14/93 15:05:23 TAPE: NONE FRAME: 300
TSF:CENSUS90*92. 07/14/93 15:06:19 UTF:CENSUS90*93. 07/14/93 15:06:19 META:CENSUS90*H2TABLES09. 07/14/93 15:22:01

Table 92. **Structural, Social, and Financial Characteristics: 1990**—Con.

[Data based on sample and subject to sampling variability, see text. For definitions of terms and meanings of symbols, see text]

Place and [In Selected States] County Subdivision [2,500 to 9,999 Persons]	Broad Brook CDP	Brooklyn town	Burlington town	Canterbury town	Canton town	Central Waterford CDP	Cheshire Village CDP	Chester town	Clinton CDP	Colchester borough
Occupied housing units	**1 383**	**2 295**	**2 310**	**1 503**	**3 202**	**1 254**	**2 220**	**1 256**	**1 421**	**1 155**
TENURE										
Owner-occupied housing units	711	1 735	2 142	1 315	2 503	979	1 670	934	888	737
Renter-occupied housing units	672	560	168	188	699	275	550	322	533	418
YEAR STRUCTURE BUILT										
1989 to March 1990	14	40	38	–	38	19	37	22	–	11
1980 to 1988	289	513	541	391	489	280	340	169	206	172
1960 to 1979	552	786	1 030	580	1 325	177	650	303	499	407
1940 to 1959	256	505	523	237	575	496	744	275	319	297
1939 or earlier	272	451	178	295	775	282	449	487	397	268
HOUSE HEATING FUEL										
Utility gas	215	175	–	–	313	45	341	–	84	14
Bottled, tank, or LP gas	39	55	34	42	36	17	23	21	20	83
Electricity	178	251	484	125	341	302	302	276	285	182
Fuel oil, kerosene, etc.	917	1 611	1 539	1 108	2 334	884	1 533	919	989	843
All other fuels	28	196	253	228	178	6	21	40	43	25
No fuel used	6	7	–	–	–	–	–	–	–	8
VEHICLES AVAILABLE										
None	68	87	10	48	114	63	192	43	59	103
1	423	703	291	250	678	432	640	379	468	281
2	608	964	1 081	734	1 570	635	1 022	557	649	551
3 or more	284	541	928	471	840	124	366	277	245	220
YEAR HOUSEHOLDER MOVED INTO UNIT										
1989 to March 1990	278	351	174	122	402	204	314	195	253	197
1985 to 1988	564	699	679	455	1 001	348	546	435	465	357
1980 to 1984	129	414	377	262	526	191	406	106	187	172
1970 to 1979	209	411	598	374	622	137	400	230	223	212
1969 or earlier	203	420	482	290	651	374	554	290	293	217
PLUMBING FACILITIES BY PERSONS PER ROOM										
Complete plumbing facilities	1 376	2 288	2 310	1 490	3 194	1 254	2 214	1 249	1 421	1 155
1.01 or more	46	49	8	11	4	–	–	7	31	23
Lacking complete plumbing facilities	7	7	–	13	8	–	6	7	–	–
1.01 or more	–	–	–	–	–	–	–	–	–	–
SELECTED FACILITIES										
Water from public system or private company	866	702	120	50	1 272	1 159	2 145	449	1 147	1 150
Public sewer	993	644	123	60	1 400	1 207	1 738	114	233	1 102
Lacking complete kitchen facilities	–	20	–	20	–	–	–	7	5	–
HOUSEHOLDS BELOW POVERTY LEVEL										
Occupied housing units	**82**	**179**	**29**	**82**	**108**	**83**	**139**	**13**	**82**	**64**
Renter occupied	59	84	–	44	78	14	90	8	37	57
Built 1939 or earlier	14	58	–	10	28	42	16	13	6	22
Lacking complete plumbing facilities	–	–	–	–	6	–	6	–	–	–
No vehicle available	19	23	–	11	17	38	73	5	15	38
No telephone in unit	7	22	–	–	2	–	10	–	6	15
1.01 or more persons per room	15	–	–	–	–	–	–	–	–	–
MEDIAN HOUSEHOLD INCOME IN 1989										
Occupied housing units (dollars)	**38 361**	**36 498**	**56 786**	**41 795**	**53 989**	**40 636**	**47 614**	**43 140**	**37 020**	**40 893**
Owner occupied (dollars)	50 218	42 006	57 259	44 432	61 715	43 345	60 511	47 500	45 702	47 627
Renter occupied (dollars)	31 885	16 080	50 689	23 864	27 035	31 393	21 700	31 607	27 708	31 579
MORTGAGE STATUS AND SELECTED MONTHLY OWNER COSTS										
Specified owner-occupied housing units	**587**	**1 325**	**1 932**	**946**	**2 071**	**684**	**1 474**	**768**	**690**	**639**
With a mortgage	435	1 054	1 594	749	1 703	426	1 073	529	429	519
Less than $200	–	–	–	–	–	–	–	6	–	–
$200 to $299	–	9	7	–	13	17	10	–	12	–
$300 to $399	15	82	9	31	14	68	–	7	–	50
$400 to $499	47	172	57	110	63	47	30	44	20	66
$500 to $599	7	65	144	82	88	25	94	35	17	20
$600 to $699	6	63	78	53	115	42	87	27	25	39
$700 to $999	94	279	304	229	362	127	201	83	111	114
$1,000 to $1,999	252	378	837	228	831	100	524	277	227	230
$2,000 or more	14	6	158	16	217	–	127	50	17	–
Median (dollars)	1 110	849	1 164	803	1 176	737	1 171	1 174	1 117	913
Not mortgaged	152	271	338	197	368	258	401	239	261	120
Median (dollars)	327	252	334	247	377	217	382	283	325	287
MORTGAGE STATUS AND SELECTED MONTHLY OWNER COSTS AS A PERCENTAGE OF HOUSEHOLD INCOME IN 1989										
Specified owner-occupied housing units	**587**	**1 325**	**1 932**	**946**	**2 071**	**684**	**1 474**	**768**	**690**	**639**
With a mortgage	435	1 054	1 594	749	1 703	426	1 073	529	429	519
Median	25.7	20.1	23.7	22.0	22.9	21.5	21.4	23.9	25.4	22.2
Not mortgaged	152	271	338	197	368	258	401	239	261	120
Median	14.0	10.8	12.4	10.7	10.0–	10.0–	13.7	12.2	14.4	12.2
GROSS RENT										
Specified renter-occupied housing units	**660**	**556**	**156**	**180**	**687**	**264**	**545**	**322**	**533**	**418**
Less than $100	6	–	–	–	6	–	7	–	–	–
$100 to $199	45	97	–	16	39	–	96	–	–	12
$200 to $299	18	35	–	–	33	9	48	–	40	19
$300 to $399	8	86	29	48	56	17	26	13	49	31
$400 to $499	27	104	–	38	73	19	27	46	35	70
$500 to $599	147	87	22	25	70	40	31	106	7	83
$600 to $749	244	47	24	–	162	93	177	51	118	78
$750 to $999	132	35	17	16	122	70	45	65	205	92
$1,000 or more	27	34	39	7	98	8	51	35	49	22
No cash rent	6	31	25	30	28	8	37	6	30	11
Median (dollars)	669	443	713	439	639	654	610	595	753	583
GROSS RENT AS A PERCENTAGE OF HOUSEHOLD INCOME IN 1989										
Specified renter-occupied housing units	**660**	**556**	**156**	**180**	**687**	**264**	**545**	**322**	**533**	**418**
Less than 20 percent	193	110	93	67	194	72	91	99	108	129
20 to 24 percent	139	89	10	26	110	65	57	41	100	86
25 to 29 percent	85	110	10	8	94	47	140	49	39	26
30 to 34 percent	72	68	–	8	62	31	89	19	50	38
35 percent or more	159	148	18	32	191	41	131	108	206	128
Not computed	12	31	25	39	36	8	37	6	30	11
Median	24.7	27.9	17.1	20.7	26.1	24.3	28.8	26.8	30.4	24.3

TIPSII [UPF] GH209 CENSUS90 71580800 07/22/93 9:14 AM MACHINE: C DATA:CENSUS90*H2TIPSDA09. 07/14/93 15:05:23 TAPE: NONE FRAME: 301
TSF:CENSUS90*92. 07/14/93 15:06:19 UTF:CENSUS90*93. 07/14/93 15:06:19 META:CENSUS90*H2TABLES09. 07/14/93 15:22:01

Table 92. **Structural, Social, and Financial Characteristics: 1990**—Con.

[Data based on sample and subject to sampling variability, see text. For definitions of terms and meanings of symbols, see text]

Place and [In Selected States] County Subdivision [2,500 to 9,999 Persons]	Collinsville CDP	Columbia town	Coventry Lake CDP	Danielson borough	Deep River town	Deep River Center CDP	Durham CDP	Durham town	East Granby town	East Haddam town
Occupied housing units	**1 058**	**1 601**	**1 101**	**1 784**	**1 655**	**999**	**922**	**1 862**	**1 624**	**2 478**
TENURE										
Owner-occupied housing units	723	1 411	962	767	1 219	631	814	1 688	1 300	2 046
Renter-occupied housing units	335	190	139	1 017	436	368	108	174	324	432
YEAR STRUCTURE BUILT										
1989 to March 1990	–	43	4	7	14	7	27	55	30	27
1980 to 1988	127	515	42	117	184	71	150	396	281	536
1960 to 1979	296	448	191	334	519	221	265	658	772	798
1940 to 1959	164	437	640	376	285	169	258	460	335	506
1939 or earlier	471	158	224	950	653	531	222	293	206	611
HOUSE HEATING FUEL										
Utility gas	82	5	–	580	5	5	27	35	22	–
Bottled, tank, or LP gas	12	19	113	75	22	22	10	48	17	137
Electricity	165	297	94	271	380	218	118	166	330	308
Fuel oil, kerosene, etc.	772	1 138	818	842	1 143	727	720	1 476	1 231	1 678
All other fuels	27	142	76	–	105	27	47	137	24	355
No fuel used	–	–	–	16	–	–	–	–	–	–
VEHICLES AVAILABLE										
None	34	31	40	271	53	33	9	9	69	95
1	285	287	288	772	471	358	203	343	353	524
2	440	766	497	560	699	396	450	892	829	1 124
3 or more	299	517	276	181	432	212	260	618	373	735
YEAR HOUSEHOLDER MOVED INTO UNIT										
1989 to March 1990	150	174	135	494	279	227	69	119	220	259
1985 to 1988	354	634	332	483	403	241	271	528	476	792
1980 to 1984	162	195	208	223	226	133	121	314	204	357
1970 to 1979	173	254	189	263	297	150	224	437	398	525
1969 or earlier	219	344	237	321	450	248	237	464	326	545
PLUMBING FACILITIES BY PERSONS PER ROOM										
Complete plumbing facilities	1 056	1 587	1 095	1 784	1 655	999	922	1 862	1 607	2 461
1.01 or more	–	–	11	83	17	7	21	34	–	42
Lacking complete plumbing facilities	2	14	6	–	–	–	–	–	17	17
1.01 or more	–	8	–	–	–	–	–	–	–	–
SELECTED FACILITIES										
Water from public system or private company	796	40	172	1 733	803	732	58	83	305	90
Public sewer	805	16	189	1 749	283	238	61	66	226	87
Lacking complete kitchen facilities	–	–	13	10	9	9	–	–	–	–
HOUSEHOLDS BELOW POVERTY LEVEL										
Occupied housing units	**38**	**5**	**32**	**246**	**36**	**28**	**21**	**44**	**41**	**114**
Renter occupied	23	–	32	212	16	16	7	12	21	37
Built 1939 or earlier	18	–	3	130	14	14	9	16	–	39
Lacking complete plumbing facilities	–	–	–	–	–	–	–	–	–	13
No vehicle available	5	5	11	122	6	6	–	–	12	–
No telephone in unit	2	–	11	17	–	–	–	5	–	–
1.01 or more persons per room	–	–	6	9	–	–	–	–	–	13
MEDIAN HOUSEHOLD INCOME IN 1989										
Occupied housing units (dollars)	**47 759**	**53 465**	**38 589**	**26 868**	**38 996**	**37 075**	**52 529**	**55 481**	**51 735**	**43 634**
Owner occupied (dollars)	61 709	55 764	42 794	34 330	47 950	47 411	55 927	58 185	58 662	47 022
Renter occupied (dollars)	29 196	35 000	27 411	21 067	27 875	27 903	25 900	26 686	35 000	29 091
MORTGAGE STATUS AND SELECTED MONTHLY OWNER COSTS										
Specified owner-occupied housing units	**577**	**1 204**	**927**	**566**	**1 055**	**560**	**703**	**1 460**	**1 106**	**1 639**
With a mortgage	478	886	663	381	642	312	547	1 201	843	1 208
Less than $200	–	–	–	–	–	–	–	–	5	–
$200 to $299	13	19	7	–	6	–	6	6	–	–
$300 to $399	14	21	32	12	17	11	4	31	23	74
$400 to $499	–	35	46	13	46	21	39	84	38	61
$500 to $599	36	59	51	91	74	34	18	51	82	73
$600 to $699	34	40	80	71	37	10	21	65	59	80
$700 to $999	140	200	225	120	169	103	105	240	211	358
$1,000 to $1,999	217	470	222	74	270	126	288	581	338	515
$2,000 or more	24	42	–	–	23	7	66	143	87	47
Median (dollars)	1 006	1 117	883	710	924	905	1 194	1 152	1 007	974
Not mortgaged	99	318	264	185	413	248	156	259	263	431
Median (dollars)	409	301	254	265	314	316	358	340	325	246
MORTGAGE STATUS AND SELECTED MONTHLY OWNER COSTS AS A PERCENTAGE OF HOUSEHOLD INCOME IN 1989										
Specified owner-occupied housing units	**577**	**1 204**	**927**	**566**	**1 055**	**560**	**703**	**1 460**	**1 106**	**1 639**
With a mortgage	478	886	663	381	642	312	547	1 201	843	1 208
Median	19.8	25.8	26.7	23.0	21.9	21.1	22.3	21.9	20.5	23.9
Not mortgaged	99	318	264	185	413	248	156	259	263	431
Median	10.0–	10.0–	10.5	11.7	14.1	12.1	12.0	11.9	10.0–	12.2
GROSS RENT										
Specified renter-occupied housing units	**328**	**161**	**139**	**1 017**	**433**	**368**	**108**	**174**	**311**	**394**
Less than $100	–	–	–	8	2	2	–	–	–	–
$100 to $199	4	5	–	50	6	6	–	–	25	40
$200 to $299	3	10	7	35	–	–	2	10	4	–
$300 to $399	21	21	9	100	30	30	10	17	52	40
$400 to $499	47	–	14	276	25	16	34	40	21	36
$500 to $599	37	12	32	291	89	80	11	22	18	54
$600 to $749	114	56	11	187	124	106	25	40	109	117
$750 to $999	68	14	19	44	116	101	21	27	47	23
$1,000 or more	21	30	41	–	18	18	–	5	20	36
No cash rent	13	13	6	26	23	9	5	13	15	48
Median (dollars)	644	688	670	511	637	643	575	561	621	603
GROSS RENT AS A PERCENTAGE OF HOUSEHOLD INCOME IN 1989										
Specified renter-occupied housing units	**328**	**161**	**139**	**1 017**	**433**	**368**	**108**	**174**	**311**	**394**
Less than 20 percent	115	55	23	225	67	50	34	48	118	166
20 to 24 percent	57	22	17	184	81	73	–	7	86	60
25 to 29 percent	29	19	7	199	59	43	11	29	30	55
30 to 34 percent	46	11	31	57	64	64	12	26	10	20
35 percent or more	68	41	55	311	139	129	46	51	34	45
Not computed	13	13	6	41	23	9	5	13	33	48
Median	23.7	24.3	33.1	27.0	29.8	31.1	32.7	29.4	21.2	20.6

TIPSII [UPF] GH209 CENSUS90 71580800 07/22/93 9:14 AM MACHINE: C DATA:CENSUS90*H2TIPSDA09. 07/14/93 15:05:23 TAPE: NONE FRAME: 302
TSF:CENSUS90*92. 07/14/93 15:06:19 UTF:CENSUS90*93. 07/14/93 15:06:19 META:CENSUS90*H2TABLES09. 07/14/93 15:22:01

Table 92. **Structural, Social, and Financial Characteristics: 1990**—Con.

[Data based on sample and subject to sampling variability, see text. For definitions of terms and meanings of symbols, see text]

Place and [In Selected States] County Subdivision [2,500 to 9,999 Persons]	Easton town	Essex town	Essex Village CDP	Glastonbury Center CDP	Granby town	Groton city	Guilford Center CDP	Haddam town	Harwinton town	Hazardville CDP
Occupied housing units	**2 133**	**2 556**	**1 136**	**3 125**	**3 354**	**4 101**	**1 126**	**2 443**	**1 800**	**1 852**
TENURE										
Owner-occupied housing units	1 984	1 839	833	1 992	2 879	1 484	661	2 068	1 691	1 573
Renter-occupied housing units	149	717	303	1 133	475	2 617	465	375	109	279
YEAR STRUCTURE BUILT										
1989 to March 1990	33	52	8	–	84	64	–	47	28	–
1980 to 1988	319	551	92	529	755	313	162	330	241	192
1960 to 1979	794	664	367	1 079	1 191	1 612	233	1 007	564	339
1940 to 1959	575	516	298	778	820	1 177	218	498	724	1 055
1939 or earlier	412	773	371	739	504	935	513	561	243	266
HOUSE HEATING FUEL										
Utility gas	236	–	–	1 452	48	25	68	–	9	33
Bottled, tank, or LP gas	29	20	5	62	109	89	20	39	25	55
Electricity	54	668	283	344	333	943	236	325	153	35
Fuel oil, kerosene, etc.	1 750	1 780	838	1 256	2 748	2 975	788	1 927	1 484	1 717
All other fuels	64	88	10	–	116	50	14	152	129	12
No fuel used	–	–	–	11	–	19	–	–	–	–
VEHICLES AVAILABLE										
None	8	89	6	216	74	405	103	82	29	43
1	311	872	424	1 032	564	1 911	386	466	354	469
2	977	1 157	509	1 343	1 675	1 394	420	1 031	856	873
3 or more	837	438	197	534	1 041	391	217	864	561	467
YEAR HOUSEHOLDER MOVED INTO UNIT										
1989 to March 1990	148	541	215	530	376	1 470	170	229	101	153
1985 to 1988	412	758	290	1 014	1 036	1 083	271	523	444	440
1980 to 1984	400	346	193	440	572	468	157	315	223	237
1970 to 1979	609	418	232	513	750	364	217	765	498	316
1969 or earlier	564	493	206	628	620	716	311	611	534	706
PLUMBING FACILITIES BY PERSONS PER ROOM										
Complete plumbing facilities	2 133	2 539	1 130	3 125	3 354	4 096	1 126	2 425	1 793	1 852
1.01 or more	16	–	–	19	12	80	7	10	6	23
Lacking complete plumbing facilities	–	17	6	–	–	5	–	18	7	–
1.01 or more	–	6	6	–	–	–	–	–	–	–
SELECTED FACILITIES										
Water from public system or private company	892	1 430	714	3 057	699	4 095	1 001	82	42	1 832
Public sewer	72	351	151	2 720	426	4 049	179	98	238	1 744
Lacking complete kitchen facilities	–	25	–	6	–	32	–	11	–	–
HOUSEHOLDS BELOW POVERTY LEVEL										
Occupied housing units	**41**	**42**	**16**	**112**	**45**	**379**	**98**	**92**	**56**	**59**
Renter occupied	10	9	–	92	33	321	86	52	15	17
Built 1939 or earlier	15	6	6	15	10	65	34	19	7	24
Lacking complete plumbing facilities	–	6	6	–	–	–	–	–	–	–
No vehicle available	–	–	–	68	20	147	29	38	15	5
No telephone in unit	–	–	–	–	–	37	–	–	–	–
1.01 or more persons per room	–	6	6	9	–	–	–	–	–	–
MEDIAN HOUSEHOLD INCOME IN 1989										
Occupied housing units (dollars)	**76 586**	**43 661**	**46 250**	**46 462**	**59 011**	**30 515**	**33 600**	**51 073**	**49 515**	**45 625**
Owner occupied (dollars)	79 758	49 792	50 885	61 823	62 798	39 184	42 083	53 522	50 998	46 781
Renter occupied (dollars)	49 911	33 791	34 688	30 488	35 313	26 892	23 894	34 632	24 583	36 103
MORTGAGE STATUS AND SELECTED MONTHLY OWNER COSTS										
Specified owner-occupied housing units	**1 782**	**1 528**	**655**	**1 630**	**2 509**	**1 187**	**521**	**1 750**	**1 407**	**1 481**
With a mortgage	1 355	1 038	412	1 140	2 024	671	311	1 325	1 031	986
Less than $200	–	10	10	–	–	8	–	–	–	6
$200 to $299	18	–	–	–	–	–	–	41	–	6
$300 to $399	12	18	–	23	30	23	13	32	22	32
$400 to $499	8	83	25	30	49	60	20	93	43	109
$500 to $599	22	94	13	64	81	41	23	128	87	103
$600 to $699	47	67	36	42	118	54	15	90	58	71
$700 to $999	199	236	94	225	393	191	70	322	285	245
$1,000 to $1,999	500	372	130	618	1 125	294	138	515	499	400
$2,000 or more	549	158	104	138	228	–	32	104	37	14
Median (dollars)	1 744	1 019	1 189	1 206	1 227	945	1 074	953	1 025	921
Not mortgaged	427	490	243	490	485	516	210	425	376	495
Median (dollars)	500+	285	336	375	356	293	329	260	299	282
MORTGAGE STATUS AND SELECTED MONTHLY OWNER COSTS AS A PERCENTAGE OF HOUSEHOLD INCOME IN 1989										
Specified owner-occupied housing units	**1 782**	**1 528**	**655**	**1 630**	**2 509**	**1 187**	**521**	**1 750**	**1 407**	**1 481**
With a mortgage	1 355	1 038	412	1 140	2 024	671	311	1 325	1 031	986
Median	23.2	23.2	24.1	21.2	22.7	25.6	23.6	20.3	22.4	23.0
Not mortgaged	427	490	243	490	485	516	210	425	376	495
Median	11.8	12.2	12.9	12.8	10.8	13.6	14.6	10.0–	12.3	12.0
GROSS RENT										
Specified renter-occupied housing units	**129**	**710**	**303**	**1 125**	**440**	**2 597**	**458**	**299**	**102**	**274**
Less than $100	–	–	–	28	9	18	–	10	–	–
$100 to $199	–	15	–	121	37	224	64	22	–	–
$200 to $299	–	30	–	47	29	101	22	11	–	5
$300 to $399	–	14	–	73	36	138	27	–	–	23
$400 to $499	17	41	13	40	24	258	27	54	24	9
$500 to $599	7	94	68	81	38	640	38	20	5	32
$600 to $749	–	92	39	321	51	824	81	101	6	64
$750 to $999	28	140	66	275	105	299	103	58	15	136
$1,000 or more	58	238	91	117	96	52	80	7	26	–
No cash rent	19	46	26	22	15	43	16	16	26	5
Median (dollars)	1 052	832	820	671	686	585	688	624	800	753
GROSS RENT AS A PERCENTAGE OF HOUSEHOLD INCOME IN 1989										
Specified renter-occupied housing units	**129**	**710**	**303**	**1 125**	**440**	**2 597**	**458**	**299**	**102**	**274**
Less than 20 percent	44	123	51	322	150	820	96	117	9	68
20 to 24 percent	18	139	56	214	69	431	75	91	20	41
25 to 29 percent	31	161	88	138	51	469	55	33	8	22
30 to 34 percent	–	19	12	132	37	200	37	7	17	40
35 percent or more	17	222	70	276	105	596	179	35	22	93
Not computed	19	46	26	43	28	81	16	16	26	10
Median	23.1	27.2	26.8	25.2	24.1	25.1	29.5	21.3	30.3	30.1

TIPSII [UPF] GH209 CENSUS90 71580800 07/22/93 9:14 AM MACHINE: C DATA:CENSUS90*H2TIPSDA09. 07/14/93 15:05:23 TAPE: NONE FRAME: 303
TSF:CENSUS90*92. 07/14/93 15:06:19 UTF:CENSUS90*93. 07/14/93 15:06:19 META:CENSUS90*H2TABLES09. 07/14/93 15:22:01

Table 92. **Structural, Social, and Financial Characteristics: 1990**—Con.

[Data based on sample and subject to sampling variability, see text. For definitions of terms and meanings of symbols, see text]

Place and [In Selected States] County Subdivision [2,500 to 9,999 Persons]	Hebron town	Heritage Village CDP	Jewett City borough	Kensington CDP	Kent town	Killingworth town	Lake Pocotopaug CDP	Lebanon town	Lisbon town	Litchfield town
Occupied housing units	**2 335**	**2 361**	**1 336**	**3 077**	**1 140**	**1 728**	**1 221**	**2 044**	**1 342**	**3 151**
TENURE										
Owner-occupied housing units	2 070	2 124	499	2 562	733	1 629	864	1 802	1 174	2 392
Renter-occupied housing units	265	237	837	515	407	99	357	242	168	759
YEAR STRUCTURE BUILT										
1989 to March 1990	39	–	–	7	19	33	22	55	8	15
1980 to 1988	693	60	181	438	221	426	361	584	331	432
1960 to 1979	1 154	2 204	165	884	344	913	275	776	499	863
1940 to 1959	238	87	419	1 122	195	139	358	350	208	714
1939 or earlier	211	10	571	626	361	217	205	279	296	1 127
HOUSE HEATING FUEL										
Utility gas	69	–	–	1 664	–	–	–	7	6	2
Bottled, tank, or LP gas	87	–	96	36	17	60	81	85	84	32
Electricity	247	2 294	221	164	240	234	378	212	56	528
Fuel oil, kerosene, etc.	1 713	60	999	1 180	707	1 275	703	1 404	1 085	2 369
All other fuels	219	7	16	33	170	159	59	336	111	220
No fuel used	–	–	4	–	6	–	–	–	–	–
VEHICLES AVAILABLE										
None	44	182	207	130	35	81	16	19	30	154
1	310	1 683	576	806	427	303	457	345	277	847
2	1 233	447	430	1 426	476	810	495	913	612	1 457
3 or more	748	49	123	715	202	534	253	767	423	693
YEAR HOUSEHOLDER MOVED INTO UNIT										
1989 to March 1990	240	369	316	328	238	153	198	243	84	317
1985 to 1988	819	575	432	675	271	561	502	638	415	730
1980 to 1984	417	392	177	375	203	274	129	347	249	586
1970 to 1979	565	933	132	634	240	406	237	448	290	699
1969 or earlier	294	92	279	1 065	188	334	155	368	304	819
PLUMBING FACILITIES BY PERSONS PER ROOM										
Complete plumbing facilities	2 335	2 354	1 326	3 067	1 130	1 728	1 221	2 044	1 322	3 127
1.01 or more	23	–	25	–	6	23	10	–	–	23
Lacking complete plumbing facilities	–	7	10	10	10	–	–	–	20	24
1.01 or more	–	–	–	–	–	–	–	–	–	–
SELECTED FACILITIES										
Water from public system or private company	153	2 287	1 325	3 036	274	144	353	113	148	1 055
Public sewer	43	2 200	1 296	2 827	230	6	1 088	75	59	1 168
Lacking complete kitchen facilities	6	–	–	9	10	5	5	–	6	9
HOUSEHOLDS BELOW POVERTY LEVEL										
Occupied housing units	**92**	**55**	**173**	**119**	**67**	**24**	**30**	**42**	**47**	**132**
Renter occupied	6	33	162	47	61	7	24	22	14	51
Built 1939 or earlier	12	–	71	17	28	7	–	13	15	47
Lacking complete plumbing facilities	–	–	10	–	10	–	–	–	–	–
No vehicle available	6	20	80	15	16	5	16	–	6	31
No telephone in unit	7	–	30	7	10	–	–	–	7	–
1.01 or more persons per room	–	–	9	–	–	–	–	–	–	–
MEDIAN HOUSEHOLD INCOME IN 1989										
Occupied housing units (dollars)	**56 897**	**31 416**	**27 360**	**46 191**	**42 031**	**49 722**	**41 367**	**43 551**	**39 386**	**45 313**
Owner occupied (dollars)	58 689	31 013	35 125	48 973	50 408	52 059	45 952	46 574	40 868	52 028
Renter occupied (dollars)	36 908	35 592	24 205	32 146	34 710	31 550	31 359	28 571	31 071	29 855
MORTGAGE STATUS AND SELECTED MONTHLY OWNER COSTS										
Specified owner-occupied housing units	**1 764**	**1 307**	**288**	**2 301**	**530**	**1 121**	**681**	**1 382**	**863**	**1 833**
With a mortgage	1 572	262	150	1 410	371	906	563	1 068	655	1 168
Less than $200	–	–	–	–	–	–	–	–	–	–
$200 to $299	–	–	–	8	–	–	–	18	–	16
$300 to $399	15	–	22	24	8	5	16	37	36	40
$400 to $499	86	–	6	47	51	14	45	82	49	68
$500 to $599	80	7	25	134	19	19	65	106	71	119
$600 to $699	81	10	4	135	74	99	33	129	55	90
$700 to $999	403	99	52	410	75	179	99	341	178	299
$1,000 to $1,999	859	126	41	625	126	476	284	324	266	464
$2,000 or more	48	20	–	27	18	114	21	31	–	72
Median (dollars)	1 115	1 091	905	979	798	1 271	1 071	866	925	961
Not mortgaged	192	1 045	138	891	159	215	118	314	208	665
Median (dollars)	349	500+	256	344	304	402	328	244	247	368
MORTGAGE STATUS AND SELECTED MONTHLY OWNER COSTS AS A PERCENTAGE OF HOUSEHOLD INCOME IN 1989										
Specified owner-occupied housing units	**1 764**	**1 307**	**288**	**2 301**	**530**	**1 121**	**681**	**1 382**	**863**	**1 833**
With a mortgage	1 572	262	150	1 410	371	906	563	1 068	655	1 168
Median	23.0	37.1	25.5	20.4	19.3	26.7	29.7	21.6	25.5	21.9
Not mortgaged	192	1 045	138	891	159	215	118	314	208	665
Median	12.0	20.2	10.0–	14.3	12.6	13.0	10.0–	10.0–	12.5	13.2
GROSS RENT										
Specified renter-occupied housing units	**228**	**212**	**837**	**515**	**345**	**76**	**357**	**210**	**154**	**671**
Less than $100	–	–	–	17	9	–	16	–	–	26
$100 to $199	–	–	51	34	9	–	–	8	–	44
$200 to $299	–	16	51	31	10	–	8	–	16	54
$300 to $399	–	8	141	57	14	8	30	12	7	44
$400 to $499	–	–	209	34	19	16	38	31	18	57
$500 to $599	26	–	196	95	42	7	60	–	30	71
$600 to $749	103	13	145	125	34	9	81	97	62	135
$750 to $999	67	81	13	57	79	18	89	12	–	134
$1,000 or more	17	80	7	33	40	7	35	16	5	49
No cash rent	15	14	24	32	89	11	–	34	16	57
Median (dollars)	693	941	484	545	729	658	651	684	588	609
GROSS RENT AS A PERCENTAGE OF HOUSEHOLD INCOME IN 1989										
Specified renter-occupied housing units	**228**	**212**	**837**	**515**	**345**	**76**	**357**	**210**	**154**	**671**
Less than 20 percent	62	18	290	219	89	32	154	68	57	220
20 to 24 percent	53	36	130	88	55	20	71	40	30	118
25 to 29 percent	19	25	85	58	18	–	47	–	12	89
30 to 34 percent	31	13	53	39	–	7	10	–	8	59
35 percent or more	48	106	245	79	89	6	75	68	31	128
Not computed	15	14	34	32	94	11	–	34	16	57
Median	24.2	37.9	24.3	21.3	23.3	20.1	21.7	22.5	22.0	23.7

TIPSII [UPF] GH209 CENSUS90 71580800 07/22/93 9:14 AM MACHINE: C DATA:CENSUS90*H2TIPSDA09. 07/14/93 15:05:23 TAPE: NONE FRAME: 304
TSF:CENSUS90*92. 07/14/93 15:06:19 UTF:CENSUS90*93. 07/14/93 15:06:19 META:CENSUS90*H2TABLES09. 07/14/93 15:22:01

Table 92. **Structural, Social, and Financial Characteristics: 1990**—Con.

[Data based on sample and subject to sampling variability, see text. For definitions of terms and meanings of symbols, see text]

Place and [In Selected States] County Subdivision [2,500 to 9,999 Persons]	Marlborough town	Middlebury town	Middlefield town	Moosup CDP	Mystic CDP	New Hartford town	New Milford CDP	Niantic CDP	North Canaan town	North Stoning-ton town
Occupied housing units	**1 802**	**2 227**	**1 460**	**1 226**	**1 095**	**2 085**	**2 337**	**1 293**	**1 399**	**1 670**
TENURE										
Owner-occupied housing units	1 615	1 980	1 240	627	684	1 770	1 226	869	921	1 456
Renter-occupied housing units	187	247	220	599	411	315	1 111	424	478	214
YEAR STRUCTURE BUILT										
1989 to March 1990	26	15	13	30	–	34	69	–	37	26
1980 to 1988	356	262	230	108	105	413	474	124	127	337
1960 to 1979	909	761	436	356	232	649	707	238	274	737
1940 to 1959	415	654	514	161	181	409	449	431	334	218
1939 or earlier	96	535	267	571	577	580	638	500	627	352
HOUSE HEATING FUEL										
Utility gas	5	14	–	6	–	27	–	–	–	–
Bottled, tank, or LP gas	83	35	63	90	49	88	14	59	37	62
Electricity	357	234	194	185	153	226	1 153	315	213	167
Fuel oil, kerosene, etc.	1 204	1 886	1 129	898	859	1 568	1 113	865	1 090	1 118
All other fuels	153	51	74	47	34	176	57	54	59	314
No fuel used	–	7	–	–	–	–	–	–	–	9
VEHICLES AVAILABLE										
None	28	34	31	163	59	56	230	97	146	18
1	230	516	375	405	368	369	896	466	452	292
2	950	998	656	428	484	1 022	905	506	517	807
3 or more	594	679	398	230	184	638	306	224	284	553
YEAR HOUSEHOLDER MOVED INTO UNIT										
1989 to March 1990	134	212	128	285	260	285	605	182	207	187
1985 to 1988	533	449	289	378	323	677	911	414	326	513
1980 to 1984	275	349	254	144	150	176	216	191	209	222
1970 to 1979	589	498	223	184	156	414	319	214	197	409
1969 or earlier	271	719	566	235	206	533	286	292	460	339
PLUMBING FACILITIES BY PERSONS PER ROOM										
Complete plumbing facilities	1 798	2 220	1 449	1 226	1 090	2 085	2 332	1 293	1 399	1 646
1.01 or more	–	2	10	28	7	10	88	14	6	32
Lacking complete plumbing facilities	4	7	11	–	5	–	5	–	–	24
1.01 or more	–	–	–	–	–	–	–	–	–	–
SELECTED FACILITIES										
Water from public system or private company	154	175	51	410	825	614	2 105	1 154	836	314
Public sewer	13	1 041	83	1 065	768	305	1 830	177	628	17
Lacking complete kitchen facilities	8	–	–	6	–	–	5	–	–	6
HOUSEHOLDS BELOW POVERTY LEVEL										
Occupied housing units	**38**	**88**	**50**	**132**	**33**	**88**	**137**	**64**	**73**	**63**
Renter occupied	5	14	12	103	14	29	95	46	50	21
Built 1939 or earlier	–	21	5	45	14	64	24	25	42	15
Lacking complete plumbing facilities	–	–	–	–	–	–	–	–	–	15
No vehicle available	–	14	7	47	–	17	57	11	24	–
No telephone in unit	–	–	–	13	–	–	–	–	–	–
1.01 or more persons per room	–	–	–	8	–	–	18	14	–	6
MEDIAN HOUSEHOLD INCOME IN 1989										
Occupied housing units (dollars)	**60 251**	**52 085**	**45 637**	**30 098**	**39 738**	**48 865**	**37 179**	**38 470**	**35 015**	**47 136**
Owner occupied (dollars)	61 685	54 565	47 545	41 607	45 147	53 527	45 742	45 638	40 041	49 615
Renter occupied (dollars)	38 750	35 913	36 413	20 852	32 204	28 674	28 340	26 429	27 083	33 462
MORTGAGE STATUS AND SELECTED MONTHLY OWNER COSTS										
Specified owner-occupied housing units	**1 444**	**1 816**	**1 106**	**470**	**567**	**1 395**	**779**	**768**	**751**	**1 087**
With a mortgage	1 269	1 198	726	320	370	1 071	566	519	348	844
Less than $200	–	6	–	–	–	–	–	–	–	–
$200 to $299	–	5	12	–	–	14	–	10	–	–
$300 to $399	21	64	11	22	4	26	12	22	22	36
$400 to $499	41	20	60	61	18	41	23	39	27	97
$500 to $599	82	96	96	72	23	64	77	62	34	58
$600 to $699	103	95	85	37	32	58	56	39	41	66
$700 to $999	299	287	143	78	88	235	109	153	64	182
$1,000 to $1,999	581	498	287	50	177	532	262	177	160	366
$2,000 or more	142	127	32	–	28	101	27	17	–	39
Median (dollars)	1 117	1 041	921	617	1 079	1 117	1 009	876	888	947
Not mortgaged	175	618	380	150	197	324	213	249	403	243
Median (dollars)	331	338	303	220	309	285	299	279	280	266
MORTGAGE STATUS AND SELECTED MONTHLY OWNER COSTS AS A PERCENTAGE OF HOUSEHOLD INCOME IN 1989										
Specified owner-occupied housing units	**1 444**	**1 816**	**1 106**	**470**	**567**	**1 395**	**779**	**768**	**751**	**1 087**
With a mortgage	1 269	1 198	726	320	370	1 071	566	519	348	844
Median	22.2	20.7	22.5	19.4	23.3	23.9	23.1	20.4	26.3	22.1
Not mortgaged	175	618	380	150	197	324	213	249	403	243
Median	10.0–	12.6	10.5	11.4	15.0	13.2	11.7	10.0–	12.8	10.0–
GROSS RENT										
Specified renter-occupied housing units	**174**	**239**	**207**	**599**	**411**	**292**	**1 111**	**401**	**463**	**150**
Less than $100	–	–	–	5	–	–	–	–	–	–
$100 to $199	–	8	27	60	–	–	38	–	26	–
$200 to $299	–	–	6	40	4	11	28	11	53	9
$300 to $399	8	13	–	56	17	21	54	37	31	27
$400 to $499	24	23	14	131	42	52	47	46	97	20
$500 to $599	35	17	48	169	64	24	171	26	85	19
$600 to $749	25	53	24	110	124	131	400	100	98	50
$750 to $999	44	34	50	6	114	28	212	116	51	15
$1,000 or more	33	40	14	–	37	15	104	49	–	–
No cash rent	5	51	24	22	9	10	57	16	22	10
Median (dollars)	646	680	593	497	694	620	661	686	516	577
GROSS RENT AS A PERCENTAGE OF HOUSEHOLD INCOME IN 1989										
Specified renter-occupied housing units	**174**	**239**	**207**	**599**	**411**	**292**	**1 111**	**401**	**463**	**150**
Less than 20 percent	38	47	66	195	166	94	242	60	127	67
20 to 24 percent	54	47	31	98	52	47	200	73	104	41
25 to 29 percent	8	33	34	64	51	47	187	–	67	9
30 to 34 percent	18	27	20	58	11	42	73	49	64	5
35 percent or more	46	34	32	162	122	52	345	191	72	18
Not computed	10	51	24	22	9	10	64	28	29	10
Median	24.1	25.0	24.1	24.8	23.4	25.0	27.2	36.6	24.3	20.4

TIPSII [UPF] GH209 CENSUS90 71580800 07/22/93 9:14 AM MACHINE: C DATA:CENSUS90*H2TIPSDA09. 07/14/93 15:05:23 TAPE: NONE FRAME: 305
TSF:CENSUS90*92. 07/14/93 15:06:19 UTF:CENSUS90*93. 07/14/93 15:06:19 META:CENSUS90*H2TABLES09. 07/14/93 15:22:01

Table 92. **Structural, Social, and Financial Characteristics: 1990**—Con.

[Data based on sample and subject to sampling variability, see text. For definitions of terms and meanings of symbols, see text]

Place and [In Selected States] County Subdivision [2,500 to 9,999 Persons]	Northwest Harwinton CDP	Oakville CDP	Old Lyme town	Old Saybrook town	Oxford town	Pawcatuck CDP	Plainfield Village CDP	Pomfret town	Poquonock Bridge CDP	Portland town
Occupied housing units	**1 186**	**3 112**	**2 568**	**3 779**	**2 814**	**2 185**	**961**	**1 141**	**981**	**3 119**
TENURE										
Owner-occupied housing units	1 082	2 289	2 112	3 046	2 590	1 238	523	794	529	2 385
Renter-occupied housing units	104	823	456	733	224	947	438	347	452	734
YEAR STRUCTURE BUILT										
1989 to March 1990	15	39	25	17	33	11	–	30	20	44
1980 to 1988	114	325	422	645	728	269	103	259	94	343
1960 to 1979	333	988	1 023	1 534	1 184	465	249	273	293	798
1940 to 1959	560	932	522	1 065	548	397	98	123	505	924
1939 or earlier	164	828	576	518	321	1 043	511	456	69	1 010
HOUSE HEATING FUEL										
Utility gas	9	622	5	66	175	585	253	5	5	35
Bottled, tank, or LP gas	19	43	124	76	66	9	48	19	92	33
Electricity	92	492	663	934	153	186	158	129	287	365
Fuel oil, kerosene, etc.	1 004	1 855	1 617	2 527	2 314	1 363	444	848	570	2 578
All other fuels	62	84	159	176	106	42	58	140	27	108
No fuel used	–	16	–	–	–	–	–	–	–	–
VEHICLES AVAILABLE										
None	22	232	74	132	50	227	156	7	101	115
1	322	820	629	989	411	846	231	348	327	831
2	508	1 400	1 203	1 697	1 374	919	400	509	390	1 478
3 or more	334	660	662	961	979	193	174	277	163	695
YEAR HOUSEHOLDER MOVED INTO UNIT										
1989 to March 1990	67	453	320	472	165	312	180	180	175	367
1985 to 1988	320	667	731	1 022	880	572	243	369	278	731
1980 to 1984	120	459	390	639	439	310	207	192	173	404
1970 to 1979	277	558	628	873	723	342	125	186	173	669
1969 or earlier	402	975	499	773	607	649	206	214	182	948
PLUMBING FACILITIES BY PERSONS PER ROOM										
Complete plumbing facilities	1 179	3 107	2 568	3 779	2 781	2 178	961	1 131	981	3 119
1.01 or more	6	15	18	9	8	28	10	21	48	25
Lacking complete plumbing facilities	7	5	–	–	33	7	–	10	–	–
1.01 or more	–	–	–	–	–	–	–	–	–	–
SELECTED FACILITIES										
Water from public system or private company	42	2 919	244	2 836	84	2 123	730	89	938	2 190
Public sewer	238	2 892	58	175	53	1 534	916	70	906	1 578
Lacking complete kitchen facilities	–	–	–	8	–	10	–	10	–	–
HOUSEHOLDS BELOW POVERTY LEVEL										
Occupied housing units	**56**	**167**	**74**	**171**	**62**	**232**	**90**	**49**	**57**	**112**
Renter occupied	15	90	18	72	22	167	67	29	57	63
Built 1939 or earlier	7	49	36	8	–	118	62	28	–	55
Lacking complete plumbing facilities	–	–	–	–	–	–	–	–	–	–
No vehicle available	15	39	18	32	8	58	39	7	7	24
No telephone in unit	–	–	5	–	–	–	–	5	3	–
1.01 or more persons per room	–	–	–	–	–	–	–	12	13	7
MEDIAN HOUSEHOLD INCOME IN 1989										
Occupied housing units (dollars)	**49 020**	**40 234**	**50 000**	**48 474**	**54 766**	**33 304**	**34 386**	**40 288**	**30 842**	**45 424**
Owner occupied (dollars)	50 882	45 131	53 885	51 827	56 011	38 667	38 862	50 686	35 524	51 811
Renter occupied (dollars)	23 889	26 913	31 600	35 469	27 222	23 772	29 833	28 144	23 021	25 728
MORTGAGE STATUS AND SELECTED MONTHLY OWNER COSTS										
Specified owner-occupied housing units	**949**	**2 075**	**1 860**	**2 776**	**2 256**	**941**	**385**	**452**	**453**	**2 065**
With a mortgage	686	1 315	1 270	1 897	1 736	500	301	335	314	1 362
Less than $200	–	8	–	14	–	7	–	–	10	6
$200 to $299	–	11	–	40	–	8	–	–	–	–
$300 to $399	22	48	40	80	10	22	21	6	28	15
$400 to $499	36	122	94	131	89	32	57	36	37	43
$500 to $599	76	77	39	162	59	63	11	26	23	123
$600 to $699	46	159	108	124	128	25	24	37	29	114
$700 to $999	179	402	276	396	384	149	107	75	92	346
$1,000 to $1,999	327	480	602	849	931	188	81	140	95	654
$2,000 or more	–	8	111	101	135	6	–	15	–	61
Median (dollars)	936	862	1 075	1 001	1 146	877	822	973	779	1 031
Not mortgaged	263	760	590	879	520	441	84	117	139	703
Median (dollars)	290	309	320	295	310	255	248	223	254	312
MORTGAGE STATUS AND SELECTED MONTHLY OWNER COSTS AS A PERCENTAGE OF HOUSEHOLD INCOME IN 1989										
Specified owner-occupied housing units	**949**	**2 075**	**1 860**	**2 776**	**2 256**	**941**	**385**	**452**	**453**	**2 065**
With a mortgage	686	1 315	1 270	1 897	1 736	500	301	335	314	1 362
Median	21.8	21.7	22.3	21.3	25.1	23.2	27.7	22.3	22.3	23.2
Not mortgaged	263	760	590	879	520	441	84	117	139	703
Median	13.0	13.0	11.0	10.9	10.0–	13.0	14.5	10.2	13.7	12.3
GROSS RENT										
Specified renter-occupied housing units	**97**	**823**	**439**	**705**	**205**	**947**	**438**	**322**	**441**	**728**
Less than $100	–	–	–	–	–	34	–	–	15	–
$100 to $199	–	55	4	32	8	114	55	–	20	53
$200 to $299	–	71	9	15	10	66	36	7	25	80
$300 to $399	–	47	15	31	11	100	45	34	19	71
$400 to $499	24	123	19	19	13	147	34	49	39	73
$500 to $599	–	206	38	73	41	183	133	65	149	126
$600 to $749	6	185	105	96	35	178	103	37	86	201
$750 to $999	15	113	102	225	28	80	25	37	60	35
$1,000 or more	26	7	110	149	39	14	7	–	11	41
No cash rent	26	16	37	65	20	31	–	93	17	48
Median (dollars)	842	560	777	810	618	499	540	532	578	556
GROSS RENT AS A PERCENTAGE OF HOUSEHOLD INCOME IN 1989										
Specified renter-occupied housing units	**97**	**823**	**439**	**705**	**205**	**947**	**438**	**322**	**441**	**728**
Less than 20 percent	9	318	100	187	61	278	157	76	147	196
20 to 24 percent	15	94	63	109	22	202	56	36	67	120
25 to 29 percent	8	128	69	86	34	166	49	56	56	119
30 to 34 percent	17	71	56	72	16	77	51	3	22	60
35 percent or more	22	180	109	186	41	174	116	58	118	178
Not computed	26	32	42	65	31	50	9	93	31	55
Median	31.0	24.1	27.6	26.4	25.6	24.2	25.2	25.2	24.3	25.9

TIPSII [UPF] GH209 CENSUS90 71580800 07/22/93 9:14 AM MACHINE: C DATA:CENSUS90*H2TIPSDA09. 07/14/93 15:05:23 TAPE: NONE FRAME: 306
TSF:CENSUS90*92. 07/14/93 15:06:19 UTF:CENSUS90*93. 07/14/93 15:06:19 META:CENSUS90*H2TABLES09. 07/14/93 15:22:01

Table 92. **Structural, Social, and Financial Characteristics: 1990**—Con.

[Data based on sample and subject to sampling variability, see text. For definitions of terms and meanings of symbols, see text]

Place and [In Selected States] County Subdivision [2,500 to 9,999 Persons]	Portland CDP	Preston town	Prospect town	Putnam town	Putnam District CDP	Redding town	Ridgefield CDP	Salem town
Occupied housing units	**2 130**	**1 621**	**2 556**	**3 589**	**2 838**	**2 801**	**2 569**	**1 122**
TENURE								
Owner-occupied housing units	1 535	1 382	2 380	1 990	1 322	2 452	1 802	947
Renter-occupied housing units	595	239	176	1 599	1 516	349	767	175
YEAR STRUCTURE BUILT								
1989 to March 1990	16	12	97	79	65	14	13	17
1980 to 1988	167	307	537	470	345	586	318	411
1960 to 1979	462	599	927	822	551	1 170	1 105	421
1940 to 1959	651	347	820	708	562	446	467	119
1939 or earlier	834	356	175	1 510	1 315	585	666	154
HOUSE HEATING FUEL								
Utility gas	12	7	12	723	723	–	263	–
Bottled, tank, or LP gas	28	90	38	206	182	55	6	47
Electricity	240	234	197	530	449	344	359	253
Fuel oil, kerosene, etc.	1 794	1 141	2 163	1 954	1 395	2 312	1 935	673
All other fuels	56	149	146	176	89	90	6	149
No fuel used	–	–	–	–	–	–	–	–
VEHICLES AVAILABLE								
None	89	109	57	541	510	79	149	10
1	698	337	485	1 405	1 225	428	663	305
2	962	713	1 121	1 198	836	1 339	1 177	467
3 or more	381	462	893	445	267	955	580	340
YEAR HOUSEHOLDER MOVED INTO UNIT								
1989 to March 1990	238	109	227	696	642	235	497	139
1985 to 1988	526	356	640	1 025	809	878	766	454
1980 to 1984	236	211	335	497	424	451	393	153
1970 to 1979	400	366	457	603	425	597	467	231
1969 or earlier	730	579	897	768	538	640	446	145
PLUMBING FACILITIES BY PERSONS PER ROOM								
Complete plumbing facilities	2 130	1 606	2 547	3 580	2 829	2 791	2 569	1 122
1.01 or more	14	–	–	53	53	10	–	–
Lacking complete plumbing facilities	–	15	9	9	9	10	–	–
1.01 or more	–	–	–	–	–	–	–	–
SELECTED FACILITIES								
Water from public system or private company	2 018	125	115	2 881	2 805	14	1 873	91
Public sewer	1 561	34	53	2 803	2 735	7	1 338	69
Lacking complete kitchen facilities	–	7	9	6	6	10	–	9
HOUSEHOLDS BELOW POVERTY LEVEL								
Occupied housing units	**80**	**130**	**56**	**414**	**398**	**63**	**106**	**14**
Renter occupied	48	35	5	362	355	12	82	–
Built 1939 or earlier	35	42	26	127	122	35	27	–
Lacking complete plumbing facilities	–	7	–	–	–	–	–	–
No vehicle available	17	30	8	181	181	15	46	–
No telephone in unit	–	15	–	63	63	–	–	–
1.01 or more persons per room	7	–	–	10	10	–	–	–
MEDIAN HOUSEHOLD INCOME IN 1989								
Occupied housing units (dollars)	**41 494**	**41 023**	**46 250**	**28 216**	**25 140**	**73 179**	**58 773**	**49 926**
Owner occupied (dollars)	48 803	44 750	47 083	40 118	36 000	78 227	76 589	52 718
Renter occupied (dollars)	25 512	23 719	41 346	16 957	17 071	45 893	34 871	32 837
MORTGAGE STATUS AND SELECTED MONTHLY OWNER COSTS								
Specified owner-occupied housing units	**1 322**	**1 108**	**2 056**	**1 536**	**1 004**	**2 128**	**1 534**	**759**
With a mortgage	769	718	1 382	985	626	1 659	1 153	664
Less than $200	6	–	7	–	–	–	–	4
$200 to $299	–	–	13	5	–	7	–	6
$300 to $399	15	24	57	23	17	21	5	5
$400 to $499	26	57	55	135	85	24	–	15
$500 to $599	88	51	103	134	107	45	22	51
$600 to $699	62	41	61	79	47	43	40	44
$700 to $999	212	225	328	240	149	198	147	159
$1,000 to $1,999	318	301	703	365	221	641	457	338
$2,000 or more	42	19	55	4	–	680	482	42
Median (dollars)	966	965	1 048	845	800	1 742	1 772	1 094
Not mortgaged	553	390	674	551	378	469	381	95
Median (dollars)	318	274	278	285	304	466	445	310
MORTGAGE STATUS AND SELECTED MONTHLY OWNER COSTS AS A PERCENTAGE OF HOUSEHOLD INCOME IN 1989								
Specified owner-occupied housing units	**1 322**	**1 108**	**2 056**	**1 536**	**1 004**	**2 128**	**1 534**	**759**
With a mortgage	769	718	1 382	985	626	1 659	1 153	664
Median	24.3	22.5	23.1	22.5	22.2	23.0	25.4	25.7
Not mortgaged	553	390	674	551	378	469	381	95
Median	13.2	15.8	12.3	12.6	13.8	13.2	14.1	11.0
GROSS RENT								
Specified renter-occupied housing units	**595**	**234**	**176**	**1 573**	**1 516**	**290**	**757**	**152**
Less than $100	–	–	–	29	29	–	5	–
$100 to $199	46	34	–	197	197	–	39	–
$200 to $299	73	15	4	113	113	7	–	–
$300 to $399	44	22	9	240	218	5	25	–
$400 to $499	63	10	6	420	407	–	46	14
$500 to $599	110	17	30	271	271	28	97	28
$600 to $749	183	48	34	197	183	59	43	100
$750 to $999	19	38	26	59	59	33	284	10
$1,000 or more	26	14	44	4	4	138	199	–
No cash rent	31	36	23	43	35	20	19	–
Median (dollars)	551	602	727	435	434	1 022	850	670
GROSS RENT AS A PERCENTAGE OF HOUSEHOLD INCOME IN 1989								
Specified renter-occupied housing units	**595**	**234**	**176**	**1 573**	**1 516**	**290**	**757**	**152**
Less than 20 percent	171	61	29	432	405	49	181	50
20 to 24 percent	86	35	69	226	220	64	125	25
25 to 29 percent	77	33	–	207	207	57	67	26
30 to 34 percent	60	32	16	103	103	37	84	–
35 percent or more	163	37	39	554	538	63	281	51
Not computed	38	36	23	51	43	20	19	–
Median	26.4	25.5	23.4	27.5	27.7	26.9	29.7	25.2

TIPSII [UPF] GH209 CENSUS90 71580800 07/22/93 9:14 AM MACHINE: C DATA:CENSUS90*H2TIPSDA09. 07/14/93 15:05:23 TAPE: NONE FRAME: 307
TSF:CENSUS90*92. 07/14/93 15:06:19 UTF:CENSUS90*93. 07/14/93 15:06:19 META:CENSUS90*H2TABLES09. 07/14/93 15:22:01

[Data based on sample and subject to sampling variability, see text. For definitions of terms and meanings of symbols, see text]

Place and [In Selected States] County Subdivision [2,500 to 9,999 Persons]	Salisbury town	Sharon town	Sherman town	Sherwood Manor CDP	Simsbury Center CDP	Somers town	Southwood Acres CDP	Sprague town
Occupied housing units	**1 707**	**1 193**	**1 078**	**2 177**	**2 114**	**2 632**	**2 983**	**1 034**
TENURE								
Owner-occupied housing units	1 177	946	969	1 968	1 672	2 260	2 726	655
Renter-occupied housing units	530	247	109	209	442	372	257	379
YEAR STRUCTURE BUILT								
1989 to March 1990	39	13	6	16	18	27	5	7
1980 to 1988	200	175	235	328	350	416	310	103
1960 to 1979	428	229	474	1 212	972	1 218	1 603	275
1940 to 1959	281	240	157	532	480	533	1 060	119
1939 or earlier	759	536	206	89	294	438	5	530
HOUSE HEATING FUEL								
Utility gas	10	10	–	1 355	204	–	392	–
Bottled, tank, or LP gas	45	15	33	18	24	83	13	67
Electricity	249	166	232	169	398	355	225	126
Fuel oil, kerosene, etc.	1 250	872	714	616	1 462	2 119	2 326	787
All other fuels	153	130	99	19	21	75	27	54
No fuel used	–	–	–	–	5	–	–	–
VEHICLES AVAILABLE								
None	108	20	22	58	94	71	65	74
1	719	385	283	417	547	443	473	270
2	614	569	486	1 080	1 007	1 233	1 477	431
3 or more	266	219	287	622	466	885	968	259
YEAR HOUSEHOLDER MOVED INTO UNIT								
1989 to March 1990	182	154	93	219	311	256	243	141
1985 to 1988	479	287	267	594	616	610	631	292
1980 to 1984	250	273	179	206	366	322	452	206
1970 to 1979	356	247	334	404	547	755	710	120
1969 or earlier	440	232	205	754	274	689	947	275
PLUMBING FACILITIES BY PERSONS PER ROOM								
Complete plumbing facilities	1 707	1 179	1 074	2 177	2 108	2 628	2 983	1 034
1.01 or more	–	18	–	27	12	11	10	14
Lacking complete plumbing facilities	–	14	4	–	6	4	–	–
1.01 or more	–	–	–	–	–	–	–	–
SELECTED FACILITIES								
Water from public system or private company	866	266	81	2 112	2 065	619	2 962	443
Public sewer	631	121	14	2 056	1 308	305	2 679	529
Lacking complete kitchen facilities	11	8	8	7	–	–	–	–
HOUSEHOLDS BELOW POVERTY LEVEL								
Occupied housing units	**142**	**52**	**25**	**31**	**47**	**69**	**88**	**115**
Renter occupied	62	7	3	14	41	27	30	81
Built 1939 or earlier	61	15	–	14	15	12	–	87
Lacking complete plumbing facilities	–	–	–	–	–	–	–	–
No vehicle available	34	–	6	–	5	19	28	36
No telephone in unit	–	–	–	–	–	–	–	11
1.01 or more persons per room	–	12	–	–	7	–	–	–
MEDIAN HOUSEHOLD INCOME IN 1989								
Occupied housing units (dollars)	**39 794**	**40 288**	**62 274**	**50 186**	**57 110**	**52 924**	**51 515**	**37 788**
Owner occupied (dollars)	43 866	43 421	64 461	51 725	63 451	58 451	52 342	43 750
Renter occupied (dollars)	33 333	30 391	48 958	36 705	37 095	26 176	36 250	27 279
MORTGAGE STATUS AND SELECTED MONTHLY OWNER COSTS								
Specified owner-occupied housing units	**896**	**662**	**813**	**1 746**	**1 452**	**2 001**	**2 585**	**457**
With a mortgage	445	394	575	1 399	1 191	1 435	2 090	288
Less than $200	–	–	–	–	–	–	5	–
$200 to $299	–	–	–	5	11	–	23	–
$300 to $399	26	26	–	67	24	30	134	19
$400 to $499	15	39	28	176	47	57	184	24
$500 to $599	33	13	–	136	63	156	226	32
$600 to $699	47	86	54	152	24	96	127	24
$700 to $999	161	93	99	306	211	348	548	77
$1,000 to $1,999	96	99	282	547	654	632	819	106
$2,000 or more	67	38	112	10	157	116	24	6
Median (dollars)	886	767	1 308	866	1 263	1 030	917	940
Not mortgaged	451	268	238	347	261	566	495	169
Median (dollars)	338	300	339	329	364	289	288	256
MORTGAGE STATUS AND SELECTED MONTHLY OWNER COSTS AS A PERCENTAGE OF HOUSEHOLD INCOME IN 1989								
Specified owner-occupied housing units	**896**	**662**	**813**	**1 746**	**1 452**	**2 001**	**2 585**	**457**
With a mortgage	445	394	575	1 399	1 191	1 435	2 090	288
Median	22.3	19.6	21.9	19.9	21.5	19.8	20.1	22.6
Not mortgaged	451	268	238	347	261	566	495	169
Median	13.2	12.8	10.7	12.0	11.8	10.0–	10.0–	10.0–
GROSS RENT								
Specified renter-occupied housing units	**422**	**199**	**101**	**201**	**442**	**358**	**254**	**379**
Less than $100	6	–	–	–	–	14	–	11
$100 to $199	6	–	–	–	–	32	39	24
$200 to $299	11	8	–	–	–	13	–	32
$300 to $399	47	–	4	–	23	12	10	34
$400 to $499	29	16	10	–	8	30	7	97
$500 to $599	50	19	–	17	9	107	10	94
$600 to $749	39	62	17	83	131	87	28	60
$750 to $999	27	10	7	35	105	22	89	14
$1,000 or more	32	31	44	66	98	26	64	–
No cash rent	175	53	19	–	68	15	7	13
Median (dollars)	570	665	1 068	754	788	571	833	486
GROSS RENT AS A PERCENTAGE OF HOUSEHOLD INCOME IN 1989								
Specified renter-occupied housing units	**422**	**199**	**101**	**201**	**442**	**358**	**254**	**379**
Less than 20 percent	76	60	40	38	97	111	78	139
20 to 24 percent	19	–	–	38	69	58	58	76
25 to 29 percent	48	6	–	29	44	59	33	30
30 to 34 percent	31	24	7	18	50	15	11	18
35 percent or more	73	56	35	78	110	100	67	103
Not computed	175	53	19	–	72	15	7	13
Median	28.0	31.5	30.7	29.2	27.2	25.2	23.9	22.9

TIPSII [UPF] GH209 CENSUS90 71580800 07/22/93 9:14 AM MACHINE: C DATA:CENSUS90*H2TIPSDA09. 07/14/93 15:05:23 TAPE: NONE FRAME: 308
TSF:CENSUS90*92. 07/14/93 15:06:19 UTF:CENSUS90*93. 07/14/93 15:06:19 META:CENSUS90*H2TABLES09. 07/14/93 15:22:01

Table 92. **Structural, Social, and Financial Characteristics: 1990**—Con.

[Data based on sample and subject to sampling variability, see text. For definitions of terms and meanings of symbols, see text]

Place and [In Selected States] County Subdivision [2,500 to 9,999 Persons]	Stafford Springs borough	Terryville CDP	Thomaston town	Thompson town	Thompsonville CDP	Uncasville-Oxoboxo Valley CDP	Washington town	Weatogue CDP
Occupied housing units	**1 626**	**2 143**	**2 642**	**3 224**	**3 376**	**1 201**	**1 519**	**922**
TENURE								
Owner-occupied housing units	789	1 440	1 911	2 503	1 430	778	1 176	718
Renter-occupied housing units	837	703	731	721	1 946	423	343	204
YEAR STRUCTURE BUILT								
1989 to March 1990	13	6	83	60	6	10	30	20
1980 to 1988	264	216	380	449	256	192	256	242
1960 to 1979	238	407	856	964	509	372	297	440
1940 to 1959	259	612	597	765	1 037	165	319	172
1939 or earlier	852	902	726	986	1 568	462	617	48
HOUSE HEATING FUEL								
Utility gas	5	503	582	20	1 273	9	–	180
Bottled, tank, or LP gas	47	49	25	251	49	31	54	14
Electricity	528	357	575	433	337	212	152	181
Fuel oil, kerosene, etc.	1 016	1 162	1 396	2 197	1 717	866	1 167	547
All other fuels	30	62	64	305	–	83	146	–
No fuel used	–	10	–	18	–	–	–	–
VEHICLES AVAILABLE								
None	208	127	173	110	501	127	27	25
1	551	661	748	1 046	1 266	349	416	182
2	637	1 015	1 174	1 416	1 179	515	724	460
3 or more	230	340	547	652	430	210	352	255
YEAR HOUSEHOLDER MOVED INTO UNIT								
1989 to March 1990	395	260	368	390	858	235	204	175
1985 to 1988	541	516	792	753	915	319	439	301
1980 to 1984	180	277	371	464	387	198	172	143
1970 to 1979	177	374	494	677	409	186	342	173
1969 or earlier	333	716	617	940	807	263	362	130
PLUMBING FACILITIES BY PERSONS PER ROOM								
Complete plumbing facilities	1 621	2 127	2 642	3 211	3 363	1 196	1 519	922
1.01 or more	44	9	44	39	100	26	20	5
Lacking complete plumbing facilities	5	16	–	13	13	5	–	–
1.01 or more	–	–	–	–	–	–	–	–
SELECTED FACILITIES								
Water from public system or private company	1 419	1 975	1 351	820	3 363	368	137	806
Public sewer	1 517	1 833	2 230	796	3 358	662	67	561
Lacking complete kitchen facilities	–	–	–	13	22	–	–	–
HOUSEHOLDS BELOW POVERTY LEVEL								
Occupied housing units	**151**	**122**	**75**	**207**	**287**	**106**	**74**	**10**
Renter occupied	138	67	61	117	236	66	32	–
Built 1939 or earlier	70	55	30	83	162	35	26	–
Lacking complete plumbing facilities	–	–	–	13	–	–	–	–
No vehicle available	78	7	10	45	161	48	6	5
No telephone in unit	7	–	–	39	35	16	–	–
1.01 or more persons per room	7	–	–	22	13	–	–	–
MEDIAN HOUSEHOLD INCOME IN 1989								
Occupied housing units (dollars)	**33 103**	**38 096**	**41 684**	**34 276**	**30 471**	**35 017**	**48 225**	**61 880**
Owner occupied (dollars)	44 550	42 733	47 035	38 580	43 188	39 412	53 447	66 904
Renter occupied (dollars)	22 145	29 534	26 318	21 722	25 330	22 383	32 279	48 977
MORTGAGE STATUS AND SELECTED MONTHLY OWNER COSTS								
Specified owner-occupied housing units	**597**	**1 152**	**1 525**	**1 871**	**1 027**	**486**	**830**	**686**
With a mortgage	398	653	998	1 202	549	345	562	578
Less than $200	–	–	–	–	–	–	–	–
$200 to $299	6	–	12	6	–	19	–	–
$300 to $399	5	5	35	96	6	24	13	11
$400 to $499	27	31	84	119	49	9	13	6
$500 to $599	39	49	80	136	32	44	48	34
$600 to $699	23	32	58	120	55	46	37	51
$700 to $999	122	238	351	414	105	97	112	78
$1,000 to $1,999	172	285	370	304	292	106	224	325
$2,000 or more	4	13	8	7	10	–	115	73
Median (dollars)	965	955	920	797	1 048	841	1 139	1 292
Not mortgaged	199	499	527	669	478	141	268	108
Median (dollars)	277	298	295	256	311	235	377	369
MORTGAGE STATUS AND SELECTED MONTHLY OWNER COSTS AS A PERCENTAGE OF HOUSEHOLD INCOME IN 1989								
Specified owner-occupied housing units	**597**	**1 152**	**1 525**	**1 871**	**1 027**	**486**	**830**	**686**
With a mortgage	398	653	998	1 202	549	345	562	578
Median	23.2	23.6	22.0	20.8	24.2	21.7	20.9	19.7
Not mortgaged	199	499	527	669	478	141	268	108
Median	16.3	15.3	11.8	12.2	16.6	12.6	16.5	14.2
GROSS RENT								
Specified renter-occupied housing units	**837**	**703**	**731**	**708**	**1 941**	**420**	**287**	**204**
Less than $100	24	6	13	24	44	18	–	–
$100 to $199	101	32	40	65	118	34	–	–
$200 to $299	34	15	65	39	152	7	27	–
$300 to $399	44	129	54	119	164	34	–	–
$400 to $499	119	119	103	143	250	79	21	7
$500 to $599	174	210	177	126	323	82	9	–
$600 to $749	195	123	165	119	483	106	85	13
$750 to $999	100	40	88	–	284	36	79	109
$1,000 or more	18	8	9	–	83	9	30	63
No cash rent	28	21	17	73	40	15	36	12
Median (dollars)	556	516	532	468	573	552	722	924
GROSS RENT AS A PERCENTAGE OF HOUSEHOLD INCOME IN 1989								
Specified renter-occupied housing units	**837**	**703**	**731**	**708**	**1 941**	**420**	**287**	**204**
Less than 20 percent	268	311	227	210	572	135	108	71
20 to 24 percent	108	56	155	129	352	90	25	44
25 to 29 percent	91	74	99	87	255	34	30	13
30 to 34 percent	98	53	28	57	167	46	9	32
35 percent or more	244	181	205	146	532	89	79	32
Not computed	28	28	17	79	63	26	36	12
Median	26.6	22.4	24.2	24.1	25.3	23.4	23.5	22.8

TIPSII [UPF] GH209 CENSUS90 71580800 07/22/93 9:14 AM MACHINE: C DATA:CENSUS90*H2TIPSDA09. 07/14/93 15:05:23 TAPE: NONE FRAME: 309
TSF:CENSUS90*92. 07/14/93 15:06:19 UTF:CENSUS90*93. 07/14/93 15:06:19 META:CENSUS90*H2TABLES09. 07/14/93 15:22:01

[Data based on sample and subject to sampling variability, see text. For definitions of terms and meanings of symbols, see text]

Place and [In Selected States] County Subdivision [2,500 to 9,999 Persons]	Westbrook town	West Mystic CDP	Weston town	Willington town	Winsted CDP	Woodbridge town	Woodbury town	Woodstock town
Occupied housing units	**2 203**	**1 441**	**3 006**	**2 193**	**3 348**	**2 747**	**3 239**	**2 278**
TENURE								
Owner-occupied housing units	1 610	1 075	2 736	1 397	1 703	2 504	2 339	1 844
Renter-occupied housing units	593	366	270	796	1 645	243	900	434
YEAR STRUCTURE BUILT								
1989 to March 1990	25	6	30	40	110	10	30	47
1980 to 1988	358	171	423	475	201	279	597	597
1960 to 1979	950	225	1 351	1 181	740	1 096	1 368	751
1940 to 1959	510	307	771	205	622	883	454	261
1939 or earlier	360	732	431	292	1 675	479	790	622
HOUSE HEATING FUEL								
Utility gas	10	–	201	18	1 139	115	–	8
Bottled, tank, or LP gas	105	18	44	18	38	19	67	34
Electricity	662	208	143	616	422	76	917	443
Fuel oil, kerosene, etc.	1 340	1 190	2 576	1 303	1 634	2 499	2 142	1 408
All other fuels	86	25	42	238	108	38	113	385
No fuel used	–	–	–	–	7	–	–	–
VEHICLES AVAILABLE								
None	53	46	18	13	405	21	78	72
1	834	437	492	421	1 221	445	903	608
2	863	693	1 381	1 075	1 265	1 356	1 427	1 078
3 or more	453	265	1 115	684	457	925	831	520
YEAR HOUSEHOLDER MOVED INTO UNIT								
1989 to March 1990	387	246	329	540	657	208	541	279
1985 to 1988	578	410	836	708	986	523	1 040	688
1980 to 1984	292	239	626	260	432	408	468	279
1970 to 1979	432	221	567	362	518	734	543	458
1969 or earlier	514	325	648	323	755	874	647	574
PLUMBING FACILITIES BY PERSONS PER ROOM								
Complete plumbing facilities	2 203	1 441	3 001	2 193	3 340	2 738	3 231	2 278
1.01 or more	39	5	7	22	29	10	42	36
Lacking complete plumbing facilities	–	–	5	–	8	9	8	–
1.01 or more	–	–	–	–	–	–	–	–
SELECTED FACILITIES								
Water from public system or private company	1 278	1 203	106	638	3 243	375	1 191	231
Public sewer	172	1 078	11	623	3 177	353	762	128
Lacking complete kitchen facilities	–	–	5	–	17	5	14	–
HOUSEHOLDS BELOW POVERTY LEVEL								
Occupied housing units	**40**	**37**	**85**	**231**	**266**	**57**	**82**	**63**
Renter occupied	14	37	13	213	231	9	50	15
Built 1939 or earlier	7	37	13	33	118	14	39	25
Lacking complete plumbing facilities	–	–	5	–	–	–	–	–
No vehicle available	–	–	–	–	137	4	29	11
No telephone in unit	–	–	–	–	63	–	6	–
1.01 or more persons per room	–	–	–	–	–	–	9	9
MEDIAN HOUSEHOLD INCOME IN 1989								
Occupied housing units (dollars)	**36 926**	**44 688**	**105 725**	**40 453**	**33 926**	**69 831**	**50 485**	**43 474**
Owner occupied (dollars)	40 517	51 095	111 730	50 052	41 882	75 837	56 532	46 808
Renter occupied (dollars)	27 407	32 463	51 123	22 390	25 918	35 938	36 680	29 444
MORTGAGE STATUS AND SELECTED MONTHLY OWNER COSTS								
Specified owner-occupied housing units	**1 228**	**917**	**2 422**	**1 076**	**1 231**	**2 238**	**1 763**	**1 329**
With a mortgage	867	619	1 942	892	797	1 499	1 232	879
Less than $200	–	–	–	11	–	6	–	–
$200 to $299	10	–	–	10	8	6	–	15
$300 to $399	58	–	5	29	–	14	31	43
$400 to $499	47	21	8	46	67	39	32	118
$500 to $599	80	34	–	74	65	48	26	87
$600 to $699	90	46	15	28	62	49	78	61
$700 to $999	229	81	137	239	223	261	225	223
$1,000 to $1,999	280	369	606	426	366	653	659	319
$2,000 or more	73	68	1 171	29	6	423	181	13
Median (dollars)	859	1 214	2 000+	1 012	970	1 483	1 242	908
Not mortgaged	361	298	480	184	434	739	531	450
Median (dollars)	303	369	500+	312	329	500+	380	273
MORTGAGE STATUS AND SELECTED MONTHLY OWNER COSTS AS A PERCENTAGE OF HOUSEHOLD INCOME IN 1989								
Specified owner-occupied housing units	**1 228**	**917**	**2 422**	**1 076**	**1 231**	**2 238**	**1 763**	**1 329**
With a mortgage	867	619	1 942	892	797	1 499	1 232	879
Median	22.8	23.3	22.8	24.5	26.4	20.1	24.0	20.6
Not mortgaged	361	298	480	184	434	739	531	450
Median	14.0	13.4	13.2	11.1	14.9	12.0	12.7	12.2
GROSS RENT								
Specified renter-occupied housing units	**593**	**360**	**228**	**766**	**1 645**	**226**	**831**	**396**
Less than $100	–	–	–	–	9	–	–	–
$100 to $199	25	–	–	–	112	–	–	8
$200 to $299	19	–	–	22	128	7	25	26
$300 to $399	39	21	–	9	174	–	12	23
$400 to $499	65	27	11	38	316	22	14	69
$500 to $599	94	30	19	176	345	14	152	47
$600 to $749	146	136	14	428	312	41	210	75
$750 to $999	77	86	44	53	183	42	211	99
$1,000 or more	82	37	117	40	13	75	175	12
No cash rent	46	23	23	–	53	25	32	37
Median (dollars)	618	695	1 124	644	518	848	741	606
GROSS RENT AS A PERCENTAGE OF HOUSEHOLD INCOME IN 1989								
Specified renter-occupied housing units	**593**	**360**	**228**	**766**	**1 645**	**226**	**831**	**396**
Less than 20 percent	185	93	90	145	549	64	266	104
20 to 24 percent	56	52	29	130	272	31	91	54
25 to 29 percent	57	72	16	37	210	30	120	91
30 to 34 percent	122	35	16	111	139	42	98	44
35 percent or more	127	78	48	321	414	34	220	66
Not computed	46	30	29	22	61	25	36	37
Median	27.9	26.4	21.6	32.7	24.5	25.9	26.7	26.2

TIPSII [UPF] GH209 CENSUS90 71580800 07/22/93 9:14 AM MACHINE: C DATA:CENSUS90*H2TIPSDA09. 07/14/93 15:05:23 TAPE: NONE FRAME: 310
TSF:CENSUS90*92. 07/14/93 15:06:19 UTF:CENSUS90*93. 07/14/93 15:06:19 META:CENSUS90*H2TABLES09. 07/14/93 15:22:01

Table 93. **Structural, Social, and Financial Characteristics of Housing Units by Race and Hispanic Origin of Householder: 1990**

[Threshold and complementary threshold are 1,000 persons. Data based on sample and subject to sampling variability, see text. For definitions of terms and meanings of symbols, see text]

Place and [In Selected States] County Subdivision [2,500 to 9,999 Persons]	Blue Hills CDP	Groton city
	Black	White
Occupied housing units	**845**	**3 648**
TENURE		
Owner-occupied housing units	759	1 420
Renter-occupied housing units	86	2 228
YEAR STRUCTURE BUILT		
1989 to March 1990	–	60
1980 to 1988	–	275
1960 to 1979	158	1 350
1940 to 1959	486	1 089
1939 or earlier	201	874
HOUSE HEATING FUEL		
Utility gas	339	20
Bottled, tank, or LP gas	–	89
Electricity	49	778
Fuel oil, kerosene, etc.	435	2 704
All other fuels	10	38
No fuel used	12	19
VEHICLES AVAILABLE		
None	49	331
1	326	1 674
2	317	1 291
3 or more	153	352
YEAR HOUSEHOLDER MOVED INTO UNIT		
1989 to March 1990	75	1 218
1985 to 1988	162	956
1980 to 1984	33	433
1970 to 1979	245	329
1969 or earlier	330	712
PLUMBING FACILITIES BY PERSONS PER ROOM		
Complete plumbing facilities	845	3 643
1.01 or more	68	59
Lacking complete plumbing facilities	–	5
1.01 or more	–	–
SELECTED FACILITIES		
Water from public system or private company	825	3 642
Public sewer	845	3 606
Lacking complete kitchen facilities	9	32
HOUSEHOLDS BELOW POVERTY LEVEL		
Occupied housing units	**64**	**297**
Renter occupied	35	239
Built 1939 or earlier	20	65
Lacking complete plumbing facilities	–	–
No vehicle available	20	110
No telephone in unit	–	37
1.01 or more persons per room	–	–
MEDIAN HOUSEHOLD INCOME IN 1989		
Occupied housing units (dollars)	**43 208**	**30 655**
Owner occupied (dollars)	45 406	37 857
Renter occupied (dollars)	23 611	27 380
MORTGAGE STATUS AND SELECTED MONTHLY OWNER COSTS		
Specified owner-occupied housing units	**703**	**1 160**
With a mortgage	575	644
Less than $200	–	8
$200 to $299	8	–
$300 to $399	34	23
$400 to $499	69	60
$500 to $599	61	41
$600 to $699	28	54
$700 to $999	161	178
$1,000 to $1,999	214	280
$2,000 or more	–	–
Median (dollars)	825	939
Not mortgaged	128	516
Median (dollars)	306	293
MORTGAGE STATUS AND SELECTED MONTHLY OWNER COSTS AS A PERCENTAGE OF HOUSEHOLD INCOME IN 1989		
Specified owner-occupied housing units	**703**	**1 160**
With a mortgage	575	644
Median	22.5	25.8
Not mortgaged	128	516
Median	14.0	13.6
GROSS RENT		
Specified renter-occupied housing units	**86**	**2 208**
Less than $100	–	18
$100 to $199	–	154
$200 to $299	–	94
$300 to $399	38	130
$400 to $499	–	211
$500 to $599	–	596
$600 to $749	–	698
$750 to $999	–	223
$1,000 or more	48	52
No cash rent	–	32
Median (dollars)	1 104	582
GROSS RENT AS A PERCENTAGE OF HOUSEHOLD INCOME IN 1989		
Specified renter-occupied housing units	**86**	**2 208**
Less than 20 percent	33	670
20 to 24 percent	–	390
25 to 29 percent	18	418
30 to 34 percent	–	167
35 percent or more	35	520
Not computed	–	43
Median	27.8	25.3

TIPSII [UPF] GH209 CENSUS90 71580800 07/22/93 9:14 AM MACHINE: C DATA:CENSUS90*H2TIPSDA09. 07/14/93 15:05:23 TAPE: NONE FRAME: 311
TSF:CENSUS90*92. 07/14/93 15:06:19 UTF:CENSUS90*93. 07/14/93 15:06:19 META:CENSUS90*H2TABLES09. 07/14/93 15:22:01

Table 94. Structural, Social, and Financial Characteristics of Housing Units With a Householder of Selected Racial Groups: 1990

[The above table was omitted because there were no qualifying areas]

Table 95. Structural, Social, and Financial Characteristics of Housing Units With a Householder of Hispanic Origin by Type: 1990

[The above table was omitted because there were no qualifying areas]

TIPSII [UPF] GH209 CENSUS90 71580800 07/22/93 9:14 AM MACHINE: C DATA:CENSUS90*H2TIPSDA09. 07/14/93 15:05:23 TAPE: NONE FRAME: 312
TSF:CENSUS90*92. 07/14/93 15:06:19 UTF:CENSUS90*93. 07/14/93 15:06:19 META:CENSUS90*H2TABLES09. 07/14/93 15:22:01

Table 96. Occupancy and Social Characteristics of Rural Housing Units: 1990

[Threshold is 50 persons. Data based on sample and subject to sampling variability, see text. For definitions of terms and meanings of symbols, see text]

State County	The State	Fairfield County	Hartford County	Litchfield County	Middlesex County	New Haven County	New London County	Tolland County	Windham County
All housing units	**267 245**	**37 537**	**37 960**	**37 794**	**29 485**	**34 360**	**35 504**	**27 404**	**27 201**
UNITS IN STRUCTURE									
1, detached	225 574	35 062	30 809	31 310	25 222	30 869	29 295	22 787	20 220
1, attached	7 461	722	1 843	1 356	586	1 063	967	510	414
2	8 939	396	1 123	1 562	1 087	841	1 252	876	1 802
3 or 4	6 422	436	877	962	687	272	950	933	1 305
5 or more	11 168	341	2 430	1 685	970	586	1 409	1 898	1 849
Mobile home or trailer	4 738	182	456	263	645	442	1 186	172	1 392
Other	2 943	398	422	656	288	287	445	228	219
YEAR STRUCTURE BUILT									
1989 to March 1990	5 176	492	912	679	491	556	907	498	641
1980 to 1988	53 473	6 137	8 422	6 676	5 432	7 305	8 339	5 731	5 431
1960 to 1979	102 387	15 966	15 122	11 896	10 964	14 414	13 348	11 310	9 367
1940 to 1959	55 392	8 348	8 251	7 482	7 008	7 368	6 336	5 744	4 855
1939 or earlier	50 817	6 594	5 253	11 061	5 590	4 717	6 574	4 121	6 907
ROOMS									
1 room	1 101	84	120	208	141	150	207	40	151
2 rooms	3 742	333	502	742	502	311	439	489	424
3 rooms	11 040	903	1 441	1 822	1 419	1 056	1 356	1 471	1 572
4 rooms	27 133	1 571	3 267	4 148	3 707	2 361	4 826	2 615	4 638
5 rooms	43 773	2 953	5 266	6 373	5 825	4 677	7 351	4 802	6 526
6 rooms	50 642	5 000	6 990	7 697	6 070	6 245	7 285	5 853	5 502
7 rooms	48 026	5 861	7 603	6 598	5 235	7 023	6 100	5 654	3 952
8 rooms	38 686	7 221	6 526	4 731	3 790	6 128	4 261	3 828	2 201
9 or more rooms	43 102	13 611	6 245	5 475	2 796	6 409	3 679	2 652	2 235
Median, all housing units	6.4	7.8	6.7	6.2	6.0	6.8	6.0	6.2	5.6
Median, occupied housing units	6.5	7.8	6.7	6.3	6.2	6.9	6.1	6.3	5.7
Median, owner-occupied housing units	6.8	8.0	7.0	6.6	6.5	7.1	6.4	6.6	6.0
Median, renter-occupied housing units	4.4	5.2	4.5	4.4	4.3	4.9	4.6	4.1	4.3
PLUMBING FACILITIES									
Complete plumbing facilities	265 681	37 432	37 872	37 324	29 283	34 244	35 215	27 227	27 084
Lacking complete plumbing facilities	1 564	105	88	470	202	116	289	177	117
KITCHEN FACILITIES									
Complete kitchen facilities	266 090	37 427	37 870	37 454	29 385	34 274	35 307	27 292	27 081
Lacking complete kitchen facilities	1 155	110	90	340	100	86	197	112	120
SOURCE OF WATER									
Public system or private company	69 761	6 268	15 543	8 434	10 529	7 955	9 634	5 282	6 116
Individual drilled well	167 603	28 257	20 302	25 386	15 878	23 884	19 042	18 532	16 322
Individual dug well	26 779	2 785	1 909	2 612	2 926	2 277	6 407	3 384	4 479
Some other source	3 102	227	206	1 362	152	244	421	206	284
SEWAGE DISPOSAL									
Public sewer	41 244	1 369	12 490	7 365	2 343	3 047	5 365	3 166	6 099
Septic tank or cesspool	222 670	35 502	25 271	29 704	26 861	30 871	29 701	23 920	20 840
Other means	3 331	666	199	725	281	442	438	318	262
TENURE									
Owner-occupied housing units	203 132	31 191	30 524	26 122	20 511	28 454	25 472	21 460	19 398
Renter-occupied housing units	39 655	3 708	5 938	6 437	4 394	3 517	5 436	4 662	5 563
PERSONS IN UNIT									
Occupied housing units	**242 787**	**34 899**	**36 462**	**32 559**	**24 905**	**31 971**	**30 908**	**26 122**	**24 961**
1 person	40 210	4 566	6 088	6 610	4 749	4 509	5 155	3 918	4 615
2 persons	80 947	11 381	12 451	11 206	8 533	10 168	10 298	8 719	8 191
3 persons	47 892	7 170	7 044	5 922	4 772	6 428	6 267	5 441	4 848
4 persons	47 940	7 416	7 310	5 743	4 492	7 048	6 064	5 261	4 606
5 persons	18 651	3 199	2 744	2 256	1 649	2 703	2 336	1 965	1 799
6 persons	5 261	883	564	622	486	854	584	673	595
7 or more persons	1 886	284	261	200	224	261	204	145	307
Median, occupied housing units	2.50	2.71	2.48	2.36	2.40	2.70	2.50	2.58	2.46
Median, owner-occupied housing units	2.64	2.79	2.65	2.46	2.50	2.79	2.56	2.75	2.58
Median, renter-occupied housing units	2.03	2.14	1.86	1.92	1.92	2.10	2.29	2.02	2.13
VACANCY STATUS									
Vacant housing units	**24 458**	**2 638**	**1 498**	**5 235**	**4 580**	**2 389**	**4 596**	**1 282**	**2 240**
For sale only	3 641	582	527	592	432	415	515	180	398
For rent	2 427	199	338	306	338	222	518	232	274
Rented or sold, not occupied	2 098	579	175	398	125	257	185	130	249
For seasonal, recreational, or occasional use	13 261	897	185	3 294	3 249	1 267	2 899	574	896
For migrant workers	33	–	–	12	–	11	–	–	10
Other vacant	2 998	381	273	633	436	217	479	166	413
Boarded up	163	10	17	26	12	14	23	27	34
DURATION OF VACANCY									
Vacant-for-sale-only housing units	**3 641**	**582**	**527**	**592**	**432**	**415**	**515**	**180**	**398**
Less than 2 months	484	105	81	65	32	57	58	27	59
2 up to 6 months	1 111	227	167	162	159	137	94	31	134
6 or more months	2 046	250	279	365	241	221	363	122	205
Vacant-for-rent housing units	**2 427**	**199**	**338**	**306**	**338**	**222**	**518**	**232**	**274**
Less than 2 months	724	66	116	66	59	102	158	101	56
2 up to 6 months	917	93	149	136	113	45	146	109	126
6 or more months	786	40	73	104	166	75	214	22	92

TIPSII [UPF] GH209 CENSUS90 71580800 07/22/93 9:14 AM MACHINE: C DATA:CENSUS90*H2TIPSDA09. 07/14/93 15:05:23 TAPE: NONE FRAME: 313
TSF:CENSUS90*92. 07/14/93 15:06:19 UTF:CENSUS90*93. 07/14/93 15:06:19 META:CENSUS90*H2TABLES09. 07/14/93 15:22:01

Table 97. Structural and Utilization Characteristics of Rural Housing Units: 1990

[Threshold is 50 persons. Data based on sample and subject to sampling variability, see text. For definitions of terms and meanings of symbols, see text]

State County	The State	Fairfield County	Hartford County	Litchfield County	Middlesex County	New Haven County	New London County	Tolland County	Windham County
Occupied housing units	**242 787**	**34 899**	**36 462**	**32 559**	**24 905**	**31 971**	**30 908**	**26 122**	**24 961**
POPULATION									
All persons	**685 582**	**103 103**	**101 276**	**87 833**	**67 750**	**94 676**	**86 823**	**74 325**	**69 796**
Persons in occupied housing units	676 243	101 680	100 359	86 681	66 827	92 687	85 463	73 897	68 649
Per occupied housing unit	2.79	2.91	2.75	2.66	2.68	2.90	2.77	2.83	2.75
Owner-occupied housing units	590 569	93 152	88 483	73 389	58 110	84 926	72 511	64 109	55 889
Per owner-occupied housing unit	2.91	2.99	2.90	2.81	2.83	2.98	2.85	2.99	2.88
Renter-occupied housing units	85 674	8 528	11 876	13 292	8 717	7 761	12 952	9 788	12 760
Per renter-occupied housing unit	2.16	2.30	2.00	2.06	1.98	2.21	2.38	2.10	2.29
AGE OF HOUSEHOLDER									
Under 25 years	4 943	335	527	652	445	308	751	992	933
25 to 34 years	41 882	4 247	6 001	5 420	4 216	4 394	6 843	5 365	5 396
35 to 44 years	65 132	9 439	9 439	8 563	6 714	9 295	8 120	7 545	6 017
45 to 54 years	50 436	9 026	8 054	6 157	4 788	7 191	5 816	5 217	4 187
55 to 64 years	35 898	6 447	5 661	4 490	3 372	5 161	4 126	3 300	3 341
65 to 74 years	26 636	3 423	3 974	4 168	3 136	3 680	3 059	2 294	2 902
75 years and over	17 860	1 982	2 806	3 109	2 234	1 942	2 193	1 409	2 185
HOUSE HEATING FUEL									
Utility gas	9 950	2 442	4 390	286	291	968	740	204	629
Bottled, tank, or LP gas	6 201	593	1 093	790	631	597	1 103	619	775
Electricity	35 003	2 771	4 308	5 508	4 711	4 339	5 601	4 333	3 432
Fuel oil, kerosene, etc.	175 053	28 352	25 166	23 024	17 579	24 694	20 608	18 563	17 067
All other fuels	16 429	719	1 489	2 937	1 693	1 360	2 840	2 371	3 020
No fuel used	151	22	16	14	–	13	16	32	38
VEHICLES AVAILABLE									
None	6 399	480	1 073	964	789	508	852	546	1 187
1	51 492	5 462	7 164	8 358	5 790	5 771	7 009	5 132	6 806
2	113 474	16 478	17 771	14 736	11 340	15 602	14 313	12 216	11 018
3 or more	71 422	12 479	10 454	8 501	6 986	10 090	8 734	8 228	5 950
YEAR HOUSEHOLDER MOVED INTO UNIT									
1989 to March 1990	29 108	3 833	4 343	3 956	3 054	3 136	4 119	3 326	3 341
1985 to 1988	70 186	9 916	10 976	8 967	7 007	8 863	9 209	7 869	7 379
1980 to 1984	38 108	6 252	5 375	5 147	3 757	5 173	4 817	3 857	3 730
1979 or earlier	105 385	14 898	15 768	14 489	11 087	14 799	12 763	11 070	10 511
PERSONS PER ROOM									
0.50 or less	178 763	29 132	28 234	24 061	17 938	23 755	21 558	18 001	16 084
0.51 to 0.75	46 160	4 615	6 443	6 036	4 956	6 283	6 318	5 919	5 590
0.76 to 1.00	16 073	1 021	1 659	2 234	1 777	1 768	2 775	2 010	2 829
1.01 to 1.50	1 491	100	87	163	186	158	234	187	376
1.51 or more	300	31	39	65	48	7	23	5	82
PLUMBING FACILITIES BY PERSONS PER ROOM									
Complete plumbing facilities	241 974	34 809	36 399	32 424	24 804	31 863	30 786	26 013	24 876
1.01 or more	1 762	131	126	226	225	165	257	174	458
Lacking complete plumbing facilities	813	90	63	135	101	108	122	109	85
1.01 or more	29	–	–	2	9	–	–	18	–
HOUSEHOLDER 65 YEARS AND OVER									
Occupied housing units	**44 496**	**5 405**	**6 780**	**7 277**	**5 370**	**5 622**	**5 252**	**3 703**	**5 087**
Owner occupied	37 541	5 013	5 282	6 069	4 414	5 107	4 578	3 054	4 024
1-person households	16 722	1 543	2 543	3 122	2 214	1 798	1 890	1 453	2 159
Built 1939 or earlier	11 406	1 227	1 286	2 591	1 278	1 067	1 408	809	1 740
Mean household income in 1989 (dollars)	41 583	64 663	43 237	40 741	33 658	51 407	36 937	32 401	25 053
Lacking complete plumbing facilities	309	20	17	27	43	55	62	50	35
No vehicle available	4 239	234	839	694	555	319	566	334	698
No telephone in unit	297	8	9	39	82	29	34	39	57
1-person households	184	–	9	20	63	7	8	28	49
Units in structure:									
1, detached or attached	37 000	5 120	5 259	6 192	4 195	5 090	4 362	3 052	3 730
2 or more	5 693	209	1 257	928	800	389	544	569	997
Mobile home, trailer, or other	1 803	76	264	157	375	143	346	82	360
Specified owner	28 485	4 213	4 331	4 325	3 305	4 300	3 231	2 257	2 523
Mean value (dollars)	211 000	338 000	205 200	195 000	195 800	219 000	177 500	159 200	132 000
Specified renter	6 554	342	1 442	1 096	920	509	647	613	985
Mean contract rent (dollars)	438	516	524	439	495	684	320	272	250
With meals included in rent	459	–	184	–	133	115	–	–	27
Mean contract rent (dollars)	1 166	–	1 250	–	1 205	1 177	–	–	359
No meals included in rent	5 063	250	1 153	907	684	320	485	557	707
No cash rent	1 032	92	105	189	103	74	162	56	251
HOUSEHOLDS BELOW POVERTY LEVEL									
Occupied housing units	**8 096**	**916**	**907**	**1 282**	**690**	**671**	**1 185**	**988**	**1 457**
Renter occupied	3 579	258	456	533	296	176	470	558	832
Built 1939 or earlier	2 157	257	199	524	150	135	296	161	435
Lacking complete plumbing facilities	123	19	6	14	13	–	34	9	28
No vehicle available	1 269	74	122	243	104	61	151	112	402
No telephone in unit	395	24	4	47	9	–	70	41	200
1.01 or more persons per room	224	7	–	23	19	21	45	7	102

TIPSII [UPF] GH209 CENSUS90 71580800 07/22/93 9:14 AM MACHINE: C DATA:CENSUS90*H2TIPSDA09. 07/14/93 15:05:23 TAPE: NONE FRAME: 314
TSF:CENSUS90*92. 07/14/93 15:06:19 UTF:CENSUS90*93. 07/14/93 15:06:19 META:CENSUS90*H2TABLES09. 07/14/93 15:22:01

Table 98. Financial Characteristics of Rural Housing Units: 1990

[Threshold is 50 persons. Data based on sample and subject to sampling variability, see text. For definitions of terms and meanings of symbols, see text]

State County	The State	Fairfield County	Hartford County	Litchfield County	Middlesex County	New Haven County	New London County	Tolland County	Windham County
VALUE									
Specified owner-occupied housing units	168 284	27 379	26 280	20 278	17 156	25 019	20 166	17 944	14 062
Less than $20,000	182	16	3	25	13	20	37	8	60
$20,000 to $39,999	475	36	39	72	45	74	70	53	86
$40,000 to $59,999	931	12	104	116	148	118	178	110	145
$60,000 to $79,999	2 441	84	251	286	256	235	492	212	625
$80,000 to $99,999	5 418	174	462	677	425	378	1 100	641	1 561
$100,000 to $149,999	32 144	792	3 428	3 856	3 114	2 437	6 881	4 702	6 934
$150,000 to $199,999	42 813	2 735	7 241	5 964	5 989	5 787	5 633	6 385	3 079
$200,000 to $249,999	28 905	3 521	5 542	3 744	3 265	5 995	2 712	3 169	957
$250,000 to $299,999	18 686	3 316	3 711	2 330	1 910	3 988	1 429	1 576	426
$300,000 to $399,999	17 215	5 507	3 118	2 033	1 179	3 515	897	849	117
$400,000 to $499,999	7 474	3 648	1 160	541	420	1 163	336	162	44
$500,000 or more	11 600	7 538	1 221	634	392	1 309	401	77	28
Median (dollars)	199 700	354 500	214 500	192 200	187 400	228 900	159 600	172 300	131 200
Mean (dollars)	239 200	380 100	242 900	218 800	210 300	254 900	183 500	187 000	141 600
MORTGAGE STATUS AND SELECTED MONTHLY OWNER COSTS									
Specified owner-occupied housing units	**168 284**	**27 379**	**26 280**	**20 278**	**17 156**	**25 019**	**20 166**	**17 944**	**14 062**
With a mortgage	127 357	21 920	20 071	14 160	12 876	18 842	15 165	14 310	10 013
Less than $200	110	9	5	–	20	36	13	25	2
$200 to $299	607	38	35	92	132	68	81	81	80
$300 to $399	2 994	138	250	400	410	290	566	369	571
$400 to $499	6 009	283	715	723	733	747	1 051	689	1 068
$500 to $599	7 834	507	1 074	942	959	1 003	1 255	1 141	953
$600 to $699	8 007	742	1 030	1 056	949	1 148	1 231	919	932
$700 to $999	26 454	2 456	3 645	3 303	2 966	3 775	3 803	3 546	2 960
$1,000 to $1,999	56 133	8 733	9 878	6 292	5 902	8 865	6 350	6 804	3 309
$2,000 or more	19 209	9 014	3 439	1 352	805	2 910	815	736	138
Median (dollars)	1 143	1 763	1 253	1 061	1 030	1 208	970	1 035	840
Not mortgaged	40 927	5 459	6 209	6 118	4 280	6 177	5 001	3 634	4 049
Median (dollars)	332	482	356	330	295	372	275	308	258
MORTGAGE STATUS AND SELECTED MONTHLY OWNER COSTS AS A PERCENTAGE OF HOUSEHOLD INCOME IN 1989									
Specified owner-occupied housing units	**168 284**	**27 379**	**26 280**	**20 278**	**17 156**	**25 019**	**20 166**	**17 944**	**14 062**
With a mortgage	127 357	21 920	20 071	14 160	12 876	18 842	15 165	14 310	10 013
Less than 20 percent	51 197	8 866	8 202	5 733	5 045	7 621	5 887	5 873	3 970
20 to 24 percent	21 279	3 254	3 508	2 202	2 413	3 018	2 478	2 610	1 796
25 to 29 percent	18 259	2 571	3 092	2 079	1 862	2 700	2 244	2 259	1 452
30 to 34 percent	11 715	2 000	1 900	1 276	1 149	1 675	1 514	1 179	1 022
35 percent or more	24 632	5 140	3 369	2 817	2 386	3 793	2 999	2 378	1 750
Not computed	275	89	–	53	21	35	43	11	23
Median	22.9	23.1	22.6	23.0	22.9	23.0	23.4	22.4	22.9
Not mortgaged	40 927	5 459	6 209	6 118	4 280	6 177	5 001	3 634	4 049
Median	11.6	12.0	11.1	12.6	11.6	11.8	10.6	10.8	11.7
GROSS RENT									
Specified renter-occupied housing units	**36 694**	**3 340**	**5 609**	**5 626**	**4 191**	**3 215**	**4 997**	**4 428**	**5 288**
Less than $100	223	8	24	69	10	25	6	33	48
$100 to $199	1 468	34	230	104	206	71	160	169	494
$200 to $299	1 290	77	219	249	104	67	159	194	221
$300 to $399	2 157	74	387	281	248	163	284	190	530
$400 to $499	3 649	138	410	513	396	197	488	417	1 090
$500 to $599	4 804	203	595	771	500	283	557	909	986
$600 to $749	7 781	357	976	1 221	878	610	1 508	1 450	781
$750 to $999	6 028	593	1 229	1 052	863	718	602	488	483
$1,000 to $1,999	5 697	1 460	1 125	610	655	780	530	399	138
$2,000 or more	9	9	–	–	–	–	–	–	–
No cash rent	3 588	387	414	756	331	301	703	179	517
Median (dollars)	646	997	718	645	658	764	644	617	500
GROSS RENT AS A PERCENTAGE OF HOUSEHOLD INCOME IN 1989									
Specified renter-occupied housing units	36 694	3 340	5 609	5 626	4 191	3 215	4 997	4 428	5 288
Less than 20 percent	10 587	833	1 643	1 616	1 236	938	1 392	1 351	1 578
20 to 24 percent	5 803	500	825	715	682	625	835	756	865
25 to 29 percent	4 491	393	617	736	617	359	584	485	700
30 to 34 percent	3 383	316	605	482	405	293	359	505	418
35 percent or more	8 519	879	1 419	1 299	912	693	1 097	1 085	1 135
Not computed	3 911	419	500	778	339	307	730	246	592
Median	25.0	26.6	25.7	25.6	25.1	24.1	24.4	24.9	24.5
MEALS INCLUDED IN RENT									
Specified renter-occupied housing units	**36 694**	**3 340**	**5 609**	**5 626**	**4 191**	**3 215**	**4 997**	**4 428**	**5 288**
With meals included in rent	567	–	192	24	133	132	–	13	73
Mean contract rent (dollars)	1 034	–	1 222	208	1 205	1 045	–	1 250	441
No meals included in rent	32 539	2 953	5 003	4 846	3 727	2 782	4 294	4 236	4 698
No cash rent	3 588	387	414	756	331	301	703	179	517
MEDIAN HOUSEHOLD INCOME IN 1989									
Occupied housing units (dollars)	**51 390**	**76 674**	**57 073**	**46 662**	**47 335**	**57 556**	**44 591**	**50 073**	**36 728**
Owner occupied (dollars)	55 844	82 097	62 118	51 590	51 839	60 235	47 914	54 839	40 956
Renter occupied (dollars)	31 267	41 792	32 611	31 554	32 104	36 499	30 671	28 612	25 043

TIPSII [UPF] GH209 CENSUS90 71580800 07/22/93 9:14 AM MACHINE: C DATA:CENSUS90*H2TIPSDA09. 07/14/93 15:05:23 TAPE: NONE FRAME: 315
TSF:CENSUS90*92. 07/14/93 15:06:19 UTF:CENSUS90*93. 07/14/93 15:06:19 META:CENSUS90*H2TABLES09. 07/14/93 15:22:01

Table 99. Occupancy and Social Characteristics of Rural Farm Housing Units: 1990

[Threshold is 50 persons. Data based on sample and subject to sampling variability, see text. For definitions of terms and meanings of symbols, see text]

State County	The State	Fairfield County	Hartford County	Litchfield County	Middlesex County	New Haven County	New London County	Tolland County	Windham County
Occupied housing units	**1 913**	**97**	**262**	**430**	**188**	**185**	**273**	**140**	**338**
POPULATION									
All persons	**5 250**	**266**	**623**	**1 179**	**623**	**410**	**725**	**469**	**955**
Persons in occupied housing units	5 250	266	623	1 179	623	410	725	469	955
Per occupied housing unit	2.74	2.74	2.38	2.74	3.31	2.22	2.66	3.35	2.83
Owner-occupied housing units	4 795	266	512	1 085	611	370	659	397	895
Per owner-occupied housing unit	2.74	2.74	2.32	2.65	3.34	2.31	2.73	3.23	2.81
Renter-occupied housing units	455	–	111	94	12	40	66	72	60
Per renter-occupied housing unit	2.84	–	2.71	4.48	2.40	1.60	2.06	4.24	3.16
TENURE									
Owner-occupied housing units	1 753	97	221	409	183	160	241	123	319
Renter-occupied housing units	160	–	41	21	5	25	32	17	19
AGE OF HOUSEHOLDER									
Under 25 years	19	–	–	–	–	7	–	–	12
25 to 34 years	148	12	21	28	14	10	24	2	37
35 to 44 years	362	–	38	129	32	6	67	40	50
45 to 54 years	417	29	53	77	65	31	39	40	83
55 to 64 years	409	14	81	53	39	69	74	14	65
65 to 74 years	326	21	28	82	20	40	50	31	54
75 years and over	232	21	41	61	18	22	19	13	37
YEAR STRUCTURE BUILT									
1989 to March 1990	7	–	–	–	–	7	–	–	–
1980 to 1988	207	6	7	71	24	18	27	21	33
1960 to 1979	461	18	60	87	45	20	102	45	84
1940 to 1959	386	–	108	43	65	52	43	24	51
1939 or earlier	852	73	87	229	54	88	101	50	170
KITCHEN FACILITIES									
Complete kitchen facilities	1 901	97	262	430	183	185	273	140	331
Lacking complete kitchen facilities	12	–	–	–	5	–	–	–	7
SOURCE OF WATER									
Public system or private company	136	–	60	29	11	29	7	–	–
Individual drilled well	1 339	94	184	293	139	104	162	111	252
Individual dug well	295	3	18	38	32	23	84	26	71
Some other source	143	–	–	70	6	29	20	3	15
SEWAGE DISPOSAL									
Public sewer	146	–	61	10	8	26	17	10	14
Septic tank or cesspool	1 708	97	196	403	174	159	254	119	306
Other means	59	–	5	17	6	–	2	11	18
HOUSE HEATING FUEL									
Utility gas	26	–	7	–	10	–	9	–	–
Bottled, tank, or LP gas	15	–	–	2	6	–	7	–	–
Electricity	130	6	–	22	16	7	29	20	30
Fuel oil, kerosene, etc.	1 315	59	227	313	96	165	146	81	228
All other fuels	427	32	28	93	60	13	82	39	80
No fuel used	–	–	–	–	–	–	–	–	–
BEDROOMS									
None	–	–	–	–	–	–	–	–	–
1	69	–	8	16	–	10	9	2	24
2	182	–	37	14	27	34	22	3	45
3	727	49	87	197	76	68	98	60	92
4	618	19	73	128	56	54	118	41	129
5 or more	317	29	57	75	29	19	26	34	48
VEHICLES AVAILABLE									
None	55	–	34	3	12	–	6	–	–
1	268	14	19	74	30	40	16	16	59
2	781	64	123	185	44	84	85	60	136
3 or more	809	19	86	168	102	61	166	64	143
YEAR HOUSEHOLDER MOVED INTO UNIT									
1989 to March 1990	98	–	22	20	8	22	19	–	7
1985 to 1988	270	12	49	63	13	22	20	21	70
1980 to 1984	223	13	22	36	31	13	45	23	40
1979 or earlier	1 322	72	169	311	136	128	189	96	221
PERSONS PER ROOM									
0.50 or less	1 570	84	241	366	155	157	214	119	234
0.51 to 0.75	233	13	8	61	10	28	29	15	69
0.76 to 1.00	110	–	13	3	23	–	30	6	35
1.01 to 1.50	–	–	–	–	–	–	–	–	–
1.51 or more	–	–	–	–	–	–	–	–	–
PLUMBING FACILITIES BY PERSONS PER ROOM									
Complete plumbing facilities	1 903	97	262	430	188	185	273	137	331
1.01 or more	–	–	–	–	–	–	–	–	–
Lacking complete plumbing facilities	10	–	–	–	–	–	–	3	7
1.01 or more	–	–	–	–	–	–	–	–	–
HOUSEHOLDS BELOW POVERTY LEVEL									
Occupied housing units	**40**	**–**	**9**	**7**	**–**	**4**	**10**	**2**	**8**
Renter occupied	3	–	2	–	–	–	–	–	1
Built 1939 or earlier	20	–	2	7	–	4	–	–	7
Lacking complete plumbing facilities	–	–	–	–	–	–	–	–	–
No vehicle available	7	–	7	–	–	–	–	–	–
No telephone in unit	–	–	–	–	–	–	–	–	–
1.01 or more persons per room	–	–	–	–	–	–	–	–	–
MEDIAN HOUSEHOLD INCOME IN 1989									
Occupied housing units (dollars)	**49 744**	**60 410**	**54 117**	**48 500**	**51 472**	**46 250**	**41 917**	**52 423**	**50 409**
Owner occupied (dollars)	49 602	60 410	56 185	46 971	50 988	46 818	40 250	75 769	49 063
Renter occupied (dollars)	49 886	–	43 750	50 259	55 482	26 719	75 209	47 875	51 497

TIPSII [UPF] GH209 CENSUS90 71580800 07/22/93 9:14 AM MACHINE: C DATA:CENSUS90*H2TIPSDA09. 07/14/93 15:05:23 TAPE: NONE FRAME: 316
TSF:CENSUS90*92. 07/14/93 15:06:19 UTF:CENSUS90*93. 07/14/93 15:06:19 META:CENSUS90*H2TABLES09. 07/14/93 15:22:01

Table 100. Structural, Social, and Financial Characteristics for American Indian and Alaska Native Areas: 1990

[Data based on sample and subject to sampling variability, see text. For definitions of terms and meanings of symbols, see text]

American Indian Area	AMERICAN INDIAN RESERVATION AND TRUST LAND					TRIBAL DESIGNATED STATISTICAL AREA	
	All areas	Golden Hill Reservation, CT (state)	Mashantucket Pequot Reservation, CT	Paucatuck Eastern Pequot Reservation, CT (state)	Schaghticoke Reservation, CT (state)	All areas	Mohegan TDSA, CT (state)
Occupied housing units	**37**	**5**	**21**	**6**	**5**	**9 823**	**9 823**
TENURE							
Owner-occupied housing units	28	–	17	6	5	5 267	5 267
Renter-occupied housing units	9	5	4	–	–	4 556	4 556
YEAR STRUCTURE BUILT							
1989 to March 1990	2	–	2	–	–	73	73
1980 to 1988	20	–	16	2	2	489	489
1960 to 1979	7	–	3	4	–	2 677	2 677
1940 to 1959	5	5	–	–	–	2 063	2 063
1939 or earlier	3	–	–	–	3	4 521	4 521
HOUSE HEATING FUEL							
Utility gas	–	–	–	–	–	2 502	2 502
Bottled, tank, or LP gas	–	–	–	–	–	178	178
Electricity	24	5	19	–	–	1 381	1 381
Fuel oil, kerosene, etc.	7	–	–	4	3	5 654	5 654
All other fuels	6	–	2	2	2	108	108
No fuel used	–	–	–	–	–	–	–
VEHICLES AVAILABLE							
None	4	–	–	4	–	1 154	1 154
1	19	5	9	–	5	3 589	3 589
2	9	–	7	2	–	3 739	3 739
3 or more	5	–	5	–	–	1 341	1 341
YEAR HOUSEHOLDER MOVED INTO UNIT							
1989 to March 1990	13	5	6	–	2	2 216	2 216
1985 to 1988	2	–	2	–	–	2 581	2 581
1980 to 1984	16	–	10	6	–	1 325	1 325
1970 to 1979	6	–	3	–	3	1 451	1 451
1969 or earlier	–	–	–	–	–	2 250	2 250
PLUMBING FACILITIES BY PERSONS PER ROOM							
Complete plumbing facilities	37	5	21	6	5	9 808	9 808
1.01 or more	–	–	–	–	–	229	229
Lacking complete plumbing facilities	–	–	–	–	–	15	15
1.01 or more	–	–	–	–	–	–	–
SELECTED FACILITIES							
Water from public system or private company	17	–	17	–	–	8 377	8 377
Public sewer	2	–	2	–	–	7 769	7 769
Lacking complete kitchen facilities	–	–	–	–	–	34	34
HOUSEHOLDS BELOW POVERTY LEVEL							
Occupied housing units	**2**	**–**	**–**	**–**	**2**	**1 038**	**1 038**
Renter occupied	–	–	–	–	–	888	888
Built 1939 or earlier	–	–	–	–	–	456	456
Lacking complete plumbing facilities	–	–	–	–	–	–	–
No vehicle available	–	–	–	–	–	502	502
No telephone in unit	–	–	–	–	–	160	160
1.01 or more persons per room	–	–	–	–	–	90	90
MEDIAN HOUSEHOLD INCOME IN 1989							
Occupied housing units (dollars)	**41 806**	**46 250**	**41 806**	**11 875**	**75 617**	**31 254**	**31 254**
Owner occupied (dollars)	41 000	–	42 250	11 875	75 617	41 836	41 836
Renter occupied (dollars)	45 250	46 250	41 250	–	–	23 259	23 259
MORTGAGE STATUS AND SELECTED MONTHLY OWNER COSTS							
Specified owner-occupied housing units	**17**	**–**	**17**	**–**	**–**	**4 142**	**4 142**
With a mortgage	17	–	17	–	–	2 586	2 586
Less than $200	–	–	–	–	–	7	7
$200 to $299	–	–	–	–	–	22	22
$300 to $399	2	–	2	–	–	127	127
$400 to $499	3	–	3	–	–	224	224
$500 to $599	5	–	5	–	–	220	220
$600 to $699	5	–	5	–	–	256	256
$700 to $999	2	–	2	–	–	693	693
$1,000 to $1,999	–	–	–	–	–	974	974
$2,000 or more	–	–	–	–	–	63	63
Median (dollars)	575	–	575	–	–	918	918
Not mortgaged	–	–	–	–	–	1 556	1 556
Median (dollars)	–	–	–	–	–	287	287
MORTGAGE STATUS AND SELECTED MONTHLY OWNER COSTS AS A PERCENTAGE OF HOUSEHOLD INCOME IN 1989							
Specified owner-occupied housing units	**17**	**–**	**17**	**–**	**–**	**4 142**	**4 142**
With a mortgage	17	–	17	–	–	2 586	2 586
Median	14.2	–	14.2	–	–	23.3	23.3
Not mortgaged	–	–	–	–	–	1 556	1 556
Median	–	–	–	–	–	12.9	12.9
GROSS RENT							
Specified renter-occupied housing units	**9**	**5**	**4**	**–**	**–**	**4 543**	**4 543**
Less than $100	–	–	–	–	–	31	31
$100 to $199	–	–	–	–	–	287	287
$200 to $299	–	–	–	–	–	254	254
$300 to $399	–	–	–	–	–	449	449
$400 to $499	4	–	4	–	–	713	713
$500 to $599	5	5	–	–	–	1 059	1 059
$600 to $749	–	–	–	–	–	1 084	1 084
$750 to $999	–	–	–	–	–	429	429
$1,000 or more	–	–	–	–	–	99	99
No cash rent	–	–	–	–	–	138	138
Median (dollars)	505	525	425	–	–	542	542
GROSS RENT AS A PERCENTAGE OF HOUSEHOLD INCOME IN 1989							
Specified renter-occupied housing units	**9**	**5**	**4**	**–**	**–**	**4 543**	**4 543**
Less than 20 percent	9	5	4	–	–	1 088	1 088
20 to 24 percent	–	–	–	–	–	694	694
25 to 29 percent	–	–	–	–	–	730	730
30 to 34 percent	–	–	–	–	–	412	412
35 percent or more	–	–	–	–	–	1 408	1 408
Not computed	–	–	–	–	–	211	211
Median	12.5	12.5	12.5	–	–	27.6	27.6

TIPSII [UPF] GH209 CENSUS90 71580800 07/22/93 9:14 AM MACHINE: C DATA:CENSUS90*H2TIPSDA09. 07/14/93 15:05:23 TAPE: NONE FRAME: 317
TSF:CENSUS90*92. 07/14/93 15:06:19 UTF:CENSUS90*93. 07/14/93 15:06:19 META:CENSUS90*H2TABLES09. 07/14/93 15:22:01

Table 101. Allocation of Housing Characteristics: 1990

[Data based on sample and subject to sampling variability, see text. For definitions of terms and meanings of symbols, see text]

State	All housing units			Percent distribution		
	Total	Not allocated	Allocated	Total	Not allocated	Allocated
YEAR STRUCTURE BUILT						
All housing units	**1 320 850**	**1 011 344**	**309 506**	**100.0**	**100.0**	**100.0**
1989 to March 1990	19 254	14 682	4 572	1.5	1.5	1.5
1985 to 1988	107 740	87 288	20 452	8.2	8.6	6.6
1980 to 1984	80 441	64 257	16 184	6.1	6.4	5.2
1970 to 1979	206 852	162 738	44 114	15.7	16.1	14.3
1960 to 1969	216 631	172 384	44 247	16.4	17.0	14.3
1950 to 1959	227 124	185 552	41 572	17.2	18.3	13.4
1940 to 1949	126 182	94 591	31 591	9.6	9.4	10.2
1939 or earlier	336 626	229 852	106 774	25.5	22.7	34.5
BEDROOMS						
All housing units	**1 320 850**	**1 194 258**	**126 592**	**100.0**	**100.0**	**100.0**
None	21 729	11 140	10 589	1.6	.9	8.4
1	172 448	150 865	21 583	13.1	12.6	17.0
2	390 251	349 487	40 764	29.5	29.3	32.2
3	487 399	451 262	36 137	36.9	37.8	28.5
4	197 218	184 051	13 167	14.9	15.4	10.4
5 or more	51 805	47 453	4 352	3.9	4.0	3.4
PLUMBING FACILITIES						
All housing units	**1 320 850**	**1 242 623**	**78 227**	**100.0**	**100.0**	**100.0**
Complete plumbing facilities	1 315 105	1 237 391	77 714	99.6	99.6	99.3
Lacking complete plumbing facilities	5 745	5 232	513	.4	.4	.7
SOURCE OF WATER						
All housing units	1 320 850	1 233 611	87 239	100.0	100.0	100.0
Public system or private company	1 026 900	957 851	69 049	77.7	77.6	79.1
Individual drilled well	252 669	237 692	14 977	19.1	19.3	17.2
Individual dug well	37 216	34 383	2 833	2.8	2.8	3.2
Some other source	4 065	3 685	380	.3	.3	.4
SEWAGE DISPOSAL						
All housing units	**1 320 850**	**1 226 315**	**94 535**	**100.0**	**100.0**	**100.0**
Public sewer	935 541	863 865	71 676	70.8	70.4	75.8
Septic tank or cesspool	378 382	356 004	22 378	28.6	29.0	23.7
Other means	6 927	6 446	481	.5	.5	.5
KITCHEN FACILITIES						
All housing units	**1 320 850**	**1 240 955**	**79 895**	**100.0**	**100.0**	**100.0**
Complete kitchen facilities	1 313 685	1 234 399	79 286	99.5	99.5	99.2
Lacking complete kitchen facilities	7 165	6 556	609	.5	.5	.8
CONDOMINIUM HOUSING UNITS						
Occupied housing units	**1 230 479**	**1 187 641**	**42 838**	**100.0**	**100.0**	**100.0**
Condominium	107 046	105 432	1 614	8.7	8.9	3.8
Not condominium	1 123 433	1 082 209	41 224	91.3	91.1	96.2
YEAR HOUSEHOLDER MOVED INTO UNIT						
Occupied housing units	**1 230 479**	**1 196 067**	**34 412**	**100.0**	**100.0**	**100.0**
1989 to March 1990	205 230	199 304	5 926	16.7	16.7	17.2
1985 to 1988	354 779	344 869	9 910	28.8	28.8	28.8
1980 to 1984	169 581	165 089	4 492	13.8	13.8	13.1
1970 to 1979	222 132	215 692	6 440	18.1	18.0	18.7
1960 to 1969	132 292	128 574	3 718	10.8	10.7	10.8
1959 or earlier	146 465	142 539	3 926	11.9	11.9	11.4
GROSS RENT						
Specified renter-occupied housing units	418 520	388 129	30 391	100.0	100.0	100.0
Less than $100	4 207	4 013	194	1.0	1.0	.6
$100 to $199	27 031	25 367	1 664	6.5	6.5	5.5
$200 to $299	21 443	19 697	1 746	5.1	5.1	5.7
$300 to $399	31 094	29 039	2 055	7.4	7.5	6.8
$400 to $499	51 159	47 263	3 896	12.2	12.2	12.8
$500 to $599	68 241	63 056	5 185	16.3	16.2	17.1
$600 to $749	94 136	87 268	6 868	22.5	22.5	22.6
$750 to $999	68 989	64 089	4 900	16.5	16.5	16.1
$1,000 or more	37 306	34 642	2 664	8.9	8.9	8.8
No cash rent	14 914	13 695	1 219	3.6	3.5	4.0

TIPSII [UPF] GH209 CENSUS90 71580800 07/22/93 9:14 AM MACHINE: C DATA:CENSUS90*H2TIPSDA09. 07/14/93 15:05:23 TAPE: NONE FRAME: 318
TSF:CENSUS90*92. 07/14/93 15:06:19 UTF:CENSUS90*93. 07/14/93 15:06:19 META:CENSUS90*H2TABLES09. 07/14/93 15:22:01

Table 102. **Percent of Housing Units Allocated: 1990**

[Data based on sample and subject to sampling variability, see text. For definitions of terms and meanings of symbols, see text]

State Urban and Rural and Size of Place Inside and Outside Metropolitan Area County Place and [In Selected States] County Subdivision [2,500 or More Persons]	Occupied housing units	Percent allocated												
		Year structure built	Bedrooms	Plumbing facilities	Source of water	Sewage disposal	Kitchen facilities	Telephone in unit	House heating fuel	Vehicles avaiable	Year house-holder moved into unit	Specified owner, selected monthly owner costs: With a mortgage	Specified owner, selected monthly owner costs: Not mortgaged	Specified renter, gross rent
The State	**1 230 479**	**19.8**	**5.4**	**1.7**	**2.3**	**2.9**	**1.8**	**1.8**	**2.8**	**2.1**	**2.8**	**7.8**	**11.6**	**7.3**
URBAN AND RURAL AND SIZE OF PLACE														
Urban	987 692	22.6	5.7	1.7	2.0	2.7	1.7	1.8	2.8	2.1	2.8	8.1	11.9	7.3
Inside urbanized area	932 098	22.6	5.6	1.7	2.0	2.7	1.7	1.8	2.8	2.1	2.8	8.2	11.9	7.3
Central place	430 574	32.3	7.2	1.9	2.2	3.3	1.9	2.1	3.5	2.4	3.2	9.3	13.3	8.1
Urban fringe	501 524	14.2	4.3	1.5	1.8	2.1	1.5	1.5	2.2	1.8	2.5	7.6	11.2	5.9
Outside urbanized area	55 594	22.4	5.8	2.0	2.8	3.7	2.0	2.2	3.1	2.4	3.0	6.9	10.8	7.7
Place of 10,000 or more	20 999	25.6	6.0	1.5	1.8	2.6	1.4	2.0	3.2	2.1	2.8	5.8	13.4	7.2
Place of 2,500 to 9,999	34 595	20.4	5.7	2.3	3.4	4.4	2.4	2.4	3.0	2.6	3.2	7.4	9.4	8.0
Rural	242 787	8.9	4.3	1.8	3.4	3.9	1.9	1.9	2.7	2.1	2.7	7.1	10.6	6.7
Place of 1,000 to 2,499	19 952	13.2	4.7	1.5	3.7	4.9	1.6	1.5	2.2	1.9	1.8	7.6	8.7	5.2
Place of less than 1,000	374	14.2	5.6	1.9	14.7	6.1	2.9	1.9	6.4	1.9	2.7	12.8	15.4	6.7
Other rural	222 461	8.5	4.2	1.8	3.3	3.8	1.9	2.0	2.7	2.1	2.7	7.1	10.7	7.0
Rural farm	1 913	11.1	5.5	2.0	3.7	3.0	3.0	2.7	4.5	3.5	3.9	2.4	16.2	–
INSIDE AND OUTSIDE METROPOLITAN AREA														
Inside metropolitan area	1 138 225	20.0	5.4	1.7	2.2	2.9	1.7	1.8	2.7	2.1	2.8	7.8	11.5	7.3
In central city	430 574	32.3	7.2	1.9	2.2	3.3	1.9	2.1	3.5	2.4	3.2	9.3	13.3	8.1
Not in central city	707 651	12.5	4.3	1.5	2.2	2.6	1.6	1.6	2.3	1.9	2.5	7.4	10.9	6.1
Urban	522 449	14.2	4.4	1.5	1.8	2.2	1.6	1.6	2.3	1.8	2.5	7.6	11.1	6.0
Inside urbanized area	501 332	14.2	4.3	1.5	1.8	2.1	1.5	1.5	2.2	1.8	2.5	7.6	11.2	5.9
Outside urbanized area	21 117	15.4	6.0	2.2	2.9	4.5	2.2	2.4	2.9	2.7	3.1	6.7	9.1	7.4
Rural	185 202	7.8	3.9	1.6	3.1	3.6	1.7	1.8	2.3	2.0	2.5	6.9	9.9	6.9
Outside metropolitan area	92 254	17.5	5.5	2.2	3.7	4.1	2.2	2.2	3.6	2.4	3.1	7.9	12.2	7.2
Urban	34 669	26.5	5.7	1.9	2.7	3.2	1.9	2.1	3.2	2.2	3.0	7.0	12.0	7.8
Inside urbanized area	192	6.8	9.4	4.7	–	–	–	–	7.3	–	–	6.3	–	–
Outside urbanized area	34 477	26.6	5.7	1.9	2.7	3.2	1.9	2.1	3.2	2.2	3.0	7.1	12.1	7.8
Place of 10,000 or more	20 999	25.6	6.0	1.5	1.8	2.6	1.4	2.0	3.2	2.1	2.8	5.8	13.4	7.2
Place of 2,500 to 9,999	13 478	28.2	5.3	2.4	4.1	4.2	2.7	2.3	3.2	2.3	3.3	8.8	9.9	8.8
Rural	57 585	12.1	5.3	2.4	4.2	4.6	2.4	2.2	3.9	2.5	3.2	8.2	12.3	6.4
COUNTY														
Fairfield County	305 011	19.2	5.9	1.7	2.0	2.6	1.7	1.9	2.9	2.2	3.0	8.4	12.5	8.1
Hartford County	324 691	21.0	5.2	1.4	1.8	2.6	1.5	1.6	2.5	1.7	2.5	7.2	9.9	6.8
Litchfield County	66 371	14.2	4.8	1.4	2.6	3.0	1.4	1.5	2.6	1.9	2.4	8.0	11.1	7.7
Middlesex County	54 651	15.1	5.6	3.3	4.1	5.3	3.4	3.3	4.0	3.3	3.9	7.8	12.5	6.5
New Haven County	304 730	22.4	5.4	1.7	2.0	2.6	1.7	1.8	2.7	2.1	2.8	8.2	12.4	7.5
New London County	93 245	19.2	5.2	1.7	2.9	3.6	2.0	2.0	2.7	2.3	2.9	8.0	11.6	6.8
Tolland County	44 309	13.3	4.3	1.7	3.9	4.6	1.8	1.6	2.5	2.1	2.3	6.1	10.0	4.7
Windham County	37 471	20.5	5.1	2.4	4.3	4.3	2.2	2.2	3.8	2.4	3.1	7.3	14.0	7.3
PLACE AND COUNTY SUBDIVISION														
Andover town	936	11.6	3.7	2.0	6.5	7.7	2.7	1.7	3.0	3.4	1.8	9.8	14.4	1.5
Ansonia city	7 159	27.8	7.3	2.0	2.4	1.8	2.4	1.6	2.6	2.5	2.9	5.5	12.1	8.3
Ansonia town	7 159	27.8	7.3	2.0	2.4	1.8	2.4	1.6	2.6	2.5	2.9	5.5	12.1	8.3
Ashford town	1 402	18.1	6.3	2.2	17.2	15.9	2.7	2.2	4.5	1.3	2.9	4.5	19.0	9.4
Avon town	5 366	4.3	3.4	.8	1.1	4.0	.7	.5	1.2	.8	.9	5.6	12.2	–
Barkhamsted town	1 234	4.3	1.7	–	7.6	8.8	1.5	1.6	1.5	–	2.6	3.9	1.9	–
Beacon Falls town	1 889	12.3	4.1	3.0	4.1	3.0	3.8	3.0	3.0	3.4	4.3	7.2	3.7	3.3
Berlin town	6 024	9.1	4.3	1.4	1.2	1.4	1.4	1.1	1.8	2.0	1.5	4.7	8.1	8.5
Bethany town	1 552	4.7	3.7	1.9	1.5	2.3	1.5	1.9	2.4	1.9	2.3	5.2	6.1	8.8
Bethel town	6 175	12.7	3.3	.7	1.4	1.1	.4	.5	1.4	1.5	.8	7.3	15.0	4.9
Bethel CDP	3 485	17.5	4.0	1.1	.7	1.0	.7	.7	1.4	1.3	1.3	8.5	9.4	5.0
Bethlehem town	1 107	7.0	3.4	3.0	3.9	1.6	1.5	1.6	5.1	2.3	2.3	19.3	2.4	4.8
Bloomfield town	7 474	13.4	4.0	.7	.8	1.5	.7	1.0	1.6	1.0	1.0	11.9	10.7	7.6
Blue Hills CDP	1 065	23.2	3.4	–	–	–	–	–	.7	–	–	12.2	5.2	16.5
Bolton town	1 657	5.9	1.5	1.1	6.0	6.2	2.6	1.5	1.5	.8	2.2	7.8	4.0	–
Branford town	11 663	14.2	4.6	2.3	2.1	2.5	2.0	1.9	3.1	2.3	2.4	7.1	11.7	8.0
Branford Center CDP	2 656	24.3	5.5	1.7	1.2	2.3	.7	1.1	3.4	1.9	2.0	6.2	1.9	7.2
Bridgeport city	52 328	41.5	10.0	2.7	3.0	4.3	2.7	3.1	4.7	3.5	4.7	13.6	16.5	9.8
Bridgeport town	52 328	41.5	10.0	2.7	3.0	4.3	2.7	3.1	4.7	3.5	4.7	13.6	16.5	9.8
Bristol city	23 956	20.1	4.8	1.9	2.1	2.3	2.0	1.9	2.6	2.0	3.0	6.9	12.2	6.9
Bristol town	23 956	20.1	4.8	1.9	2.1	2.3	2.0	1.9	2.6	2.0	3.0	6.9	12.2	6.9
Broad Brook CDP	1 383	17.6	3.8	.8	3.3	2.0	–	–	2.2	.4	.5	3.9	4.6	11.8
Brookfield town	4 939	6.0	5.5	1.3	4.7	4.3	1.1	1.8	2.3	1.2	2.9	5.1	16.3	9.8
Brooklyn town	2 295	15.3	2.4	2.2	4.2	3.5	2.4	1.3	5.4	1.5	2.8	5.3	18.8	9.0
Burlington town	2 310	5.2	3.7	.5	2.2	2.9	.9	.8	.9	1.5	1.7	5.0	12.7	–
Canterbury town	1 503	9.4	2.3	–	4.5	5.3	1.4	2.1	2.3	.7	3.1	1.5	15.7	–
Canton town	3 202	8.2	3.2	.8	1.5	1.4	1.2	1.0	1.7	1.1	2.3	6.5	9.5	6.8
Central Manchester CDP	12 861	22.1	3.9	1.1	1.2	1.3	1.0	1.7	2.5	1.9	2.3	6.8	7.9	4.9
Central Waterford CDP	1 254	12.5	4.1	.8	2.7	1.8	1.0	2.0	1.6	2.0	1.0	7.7	14.0	–
Cheshire town	8 340	6.4	2.6	1.5	2.0	3.7	1.7	2.1	2.0	1.7	2.5	5.7	9.0	4.0
Cheshire Village CDP	2 220	9.7	1.5	2.1	2.5	3.8	2.1	2.8	2.3	1.4	2.7	5.3	7.2	.7
Chester town	1 256	14.6	4.7	4.9	5.6	6.9	4.2	4.4	5.5	3.8	4.9	9.8	7.1	8.1
Clinton town	4 659	11.9	4.7	3.2	3.8	8.2	3.1	3.7	3.4	3.6	4.6	5.1	11.4	8.1
Clinton CDP	1 421	16.5	5.1	4.1	5.1	14.8	4.1	4.4	4.9	5.3	5.3	7.2	8.0	8.6
Colchester borough	1 155	23.1	7.0	5.1	4.4	7.2	4.4	6.5	5.1	4.4	6.5	5.6	4.2	5.7
Colchester town	3 895	13.6	6.2	3.5	7.2	7.7	4.7	3.7	3.9	3.4	4.2	5.2	4.4	6.3
Collinsville CDP	1 058	14.7	5.4	1.2	2.2	2.0	1.5	1.3	1.3	1.5	2.6	6.7	15.2	4.6
Columbia town	1 601	6.1	3.1	1.6	3.2	2.5	2.8	2.1	2.4	1.1	2.1	6.1	8.8	6.2
Conning Towers-Nautilus Park CDP	2 683	41.5	4.6	1.0	1.7	3.1	1.7	2.3	3.5	3.3	3.8	4.4	17.6	3.1
Coventry town	3 634	8.6	3.4	1.7	4.0	4.4	1.0	1.5	2.7	1.8	2.1	6.4	4.8	6.3

TIPSII [UPF] GH209 CENSUS90 71580800 07/22/93 9:14 AM MACHINE: C DATA:CENSUS90*H2TIPSDA09. 07/14/93 15:05:23 TAPE: NONE FRAME: 319
TSF:CENSUS90*92. 07/14/93 15:06:19 UTF:CENSUS90*93. 07/14/93 15:06:19 META:CENSUS90*H2TABLES09. 07/14/93 15:22:01

Table 102. **Percent of Housing Units Allocated: 1990**—Con.

[Data based on sample and subject to sampling variability, see text. For definitions of terms and meanings of symbols, see text]

State / Urban and Rural and Size of Place / Inside and Outside Metropolitan Area / County / Place and [In Selected States] County Subdivision [2,500 or More Persons]	Occupied housing units	Percent allocated: Year structure built	Bedrooms	Plumbing facilities	Source of water	Sewage disposal	Kitchen facilities	Telephone in unit	House heating fuel	Vehicles avaiable	Year house-holder moved into unit	Specified owner, selected monthly owner costs: With a mortgage	Not mortgaged	Specified renter, gross rent
PLACE AND COUNTY SUBDIVISION—Con.														
Coventry Lake CDP	1 101	10.5	5.1	1.9	2.4	3.7	.5	1.4	2.8	2.0	2.2	4.2	6.1	6.5
Cromwell town	4 862	11.5	4.6	2.4	2.4	3.5	2.0	2.5	2.8	2.7	2.9	8.8	11.8	10.9
Danbury city	24 094	21.5	5.8	1.2	1.6	2.2	1.2	1.3	2.5	1.4	2.1	7.1	12.8	7.2
Danbury town	24 094	21.5	5.8	1.2	1.6	2.2	1.2	1.3	2.5	1.4	2.1	7.1	12.8	7.2
Danielson borough	1 784	45.6	4.5	2.7	2.0	4.5	2.7	4.1	3.3	2.0	4.2	13.9	8.1	10.1
Darien town	6 404	6.4	3.6	1.5	1.4	2.2	1.4	1.5	2.5	2.0	2.9	9.1	18.5	7.7
Darien CDP	6 374	6.4	3.5	1.6	1.4	2.2	1.4	1.5	2.5	2.0	2.9	9.0	18.5	7.7
Deep River town	1 655	14.6	4.8	3.9	3.0	8.9	3.1	2.7	4.0	2.6	5.7	6.4	11.6	5.1
Deep River Center CDP	999	19.4	6.0	5.1	4.4	10.5	3.9	3.6	4.7	3.7	5.5	2.9	16.9	6.0
Derby city	4 974	27.4	5.5	2.6	2.6	2.2	2.5	3.0	3.0	2.0	4.0	5.0	14.5	3.4
Derby town	4 974	27.4	5.5	2.6	2.6	2.2	2.5	3.0	3.0	2.0	4.0	5.0	14.5	3.4
Durham CDP	922	10.6	5.4	2.3	4.8	4.7	2.7	3.5	2.9	2.8	3.9	8.2	26.3	–
Durham town	1 862	6.7	3.7	1.8	3.7	3.3	2.0	2.7	3.5	2.1	2.6	9.6	21.2	–
East Granby town	1 624	7.1	1.6	.8	9.6	10.2	1.8	.9	1.6	1.2	.9	3.7	21.3	2.6
East Haddam town	2 478	7.3	5.4	1.2	4.1	4.2	2.3	1.8	3.4	2.3	3.2	9.4	13.2	9.9
East Hampton town	3 770	11.2	7.1	3.5	6.8	4.1	3.8	3.6	4.0	4.1	3.6	5.5	16.7	13.4
East Hartford town	20 343	21.0	4.4	1.2	1.4	1.8	1.1	1.7	2.5	1.7	2.6	7.0	8.4	5.7
East Hartford CDP	20 343	21.0	4.4	1.2	1.4	1.8	1.1	1.7	2.5	1.7	2.6	7.0	8.4	5.7
East Haven town	10 059	16.2	4.9	1.4	1.8	1.9	1.8	1.6	2.7	1.7	2.8	10.4	14.5	8.7
East Haven CDP	10 059	16.2	4.9	1.4	1.8	1.9	1.8	1.6	2.7	1.7	2.8	10.4	14.5	8.7
East Lyme town	5 503	12.6	3.8	1.8	3.2	6.3	3.2	2.0	2.3	3.0	3.0	10.6	16.7	4.5
Easton town	2 133	4.4	4.2	2.6	2.5	3.3	2.5	2.6	2.9	2.9	2.8	9.8	7.3	3.9
East Windsor town	3 900	18.5	4.8	1.7	2.8	2.3	1.9	1.2	2.7	2.7	2.2	8.0	5.2	9.6
Ellington town	4 282	12.8	3.8	1.3	4.6	5.5	1.3	.6	2.2	1.3	1.6	3.9	11.8	4.9
Enfield town	15 985	12.1	3.0	1.1	.9	1.6	.8	1.1	1.7	1.3	1.7	7.1	11.2	6.0
Essex town	2 556	12.6	7.9	6.1	10.5	15.2	8.3	6.7	8.0	5.9	6.7	5.4	5.5	3.1
Essex Village CDP	1 136	17.8	12.9	10.6	17.1	19.1	14.8	10.6	12.9	11.4	10.6	2.2	9.1	5.3
Fairfield town	19 371	11.3	5.7	2.6	2.8	2.9	2.8	2.6	3.3	3.2	3.6	7.2	12.5	7.0
Farmington town	8 213	7.8	2.9	.6	2.8	1.4	1.5	.9	1.7	.8	1.5	7.0	8.4	5.2
Glastonbury town	10 553	9.4	3.5	.4	1.3	1.2	1.0	.6	1.2	.7	1.1	5.8	6.0	6.0
Glastonbury Center CDP	3 125	14.4	5.1	.3	1.2	1.2	.9	1.1	1.6	.5	1.2	8.3	1.0	5.1
Granby town	3 354	4.4	2.9	.2	.9	1.2	.4	.5	.7	1.4	.9	4.8	4.7	9.5
Greenwich town	22 192	14.5	4.7	.9	1.4	1.9	1.3	1.3	2.5	1.3	2.4	11.5	11.5	6.3
Griswold town	3 833	19.5	5.8	1.3	3.1	3.1	2.1	2.2	1.5	2.7	2.6	8.2	7.6	9.8
Groton city	4 101	32.2	5.3	1.9	2.0	3.1	1.9	2.0	3.0	2.0	2.8	9.1	13.8	5.1
Groton town	14 853	22.8	4.8	1.4	1.9	2.2	1.7	1.8	2.6	1.9	2.5	7.0	12.1	4.5
Guilford town	7 181	7.9	5.8	2.3	2.7	6.0	1.9	2.7	3.0	2.5	3.5	6.6	8.0	6.7
Guilford Center CDP	1 126	15.5	12.3	3.0	3.0	11.1	3.0	3.0	4.2	4.7	5.7	9.0	2.4	8.1
Haddam town	2 443	10.2	6.7	4.5	7.9	7.4	5.4	4.4	5.2	4.6	4.8	10.6	15.8	5.0
Hamden town	20 641	16.6	4.4	1.8	2.2	2.0	2.0	1.6	2.1	1.9	2.9	9.0	11.4	4.7
Hartford city	51 464	53.4	10.5	2.4	3.1	6.1	2.4	2.4	4.8	2.6	3.7	11.3	10.9	8.4
Hartford town	51 464	53.4	10.5	2.4	3.1	6.1	2.4	2.4	4.8	2.6	3.7	11.3	10.9	8.4
Harwinton town	1 800	5.8	5.3	1.4	3.2	1.8	2.3	1.0	2.4	2.2	2.1	10.3	12.8	8.8
Hazardville CDP	1 852	8.7	4.2	.4	.6	2.0	.2	.3	1.8	1.2	.5	2.9	13.7	4.0
Hebron town	2 335	9.2	4.9	2.3	4.3	4.6	2.2	3.1	3.6	4.3	3.7	2.4	23.4	–
Heritage Village CDP	2 361	8.6	5.4	4.3	4.7	5.6	3.9	3.9	4.7	4.7	4.7	14.1	9.0	–
Jewett City borough	1 336	32.6	9.6	1.0	1.3	2.4	1.0	1.8	1.0	3.4	1.3	12.7	7.2	7.4
Kensington CDP	3 077	10.7	4.3	1.6	1.0	1.7	1.1	1.1	2.2	1.9	1.7	4.1	11.6	9.9
Kent town	1 140	8.8	4.8	.9	1.8	2.9	.4	1.0	3.7	3.2	2.2	1.6	7.5	17.7
Killingly town	5 873	22.9	5.2	3.1	4.1	5.0	2.7	2.6	3.9	2.6	3.8	12.3	16.9	10.1
Killingworth town	1 728	6.7	5.2	3.9	3.3	3.7	3.0	3.7	3.6	3.0	4.2	7.5	2.8	–
Lake Pocotopaug CDP	1 221	14.7	10.0	4.5	8.4	5.3	4.7	4.7	5.7	5.2	4.8	6.0	22.0	17.1
Lebanon town	2 044	12.8	5.5	3.7	6.2	6.2	3.7	3.2	6.2	4.9	3.2	10.9	9.9	4.8
Ledyard town	5 048	11.3	2.8	1.6	4.1	5.4	1.4	2.0	2.1	2.5	2.4	6.0	8.6	7.6
Lisbon town	1 342	8.3	3.9	2.2	2.4	3.5	1.8	1.6	2.9	1.7	2.4	5.3	13.0	6.5
Litchfield town	3 151	9.3	6.1	2.2	3.8	3.7	1.8	2.1	3.9	2.5	2.7	9.0	9.5	4.5
Madison town	5 572	9.1	5.8	3.8	3.7	5.3	3.3	3.6	3.9	3.8	4.1	7.0	10.0	6.9
Manchester town	20 745	18.3	3.7	1.4	1.4	1.7	1.4	1.9	2.4	1.9	2.4	7.5	10.0	4.6
Mansfield town	4 931	16.1	6.3	2.5	3.9	4.8	2.2	1.9	3.5	2.8	2.4	6.5	7.5	1.9
Marlborough town	1 802	6.2	3.4	1.6	3.6	3.3	1.9	2.6	2.8	1.8	2.9	8.3	5.7	5.2
Meriden city	23 240	25.2	4.4	1.1	1.3	2.0	1.1	1.4	2.1	1.6	2.4	9.8	16.8	7.0
Meriden town	23 240	25.2	4.4	1.1	1.3	2.0	1.1	1.4	2.1	1.6	2.4	9.8	16.8	7.0
Middlebury town	2 227	8.8	2.9	1.3	2.7	2.0	1.1	.9	2.6	.3	1.6	6.1	12.6	13.8
Middlefield town	1 460	13.6	5.2	3.8	6.2	5.6	3.8	3.4	4.2	3.4	3.8	6.3	7.6	–
Middletown city	16 821	23.7	5.8	3.6	3.0	3.8	3.2	3.2	4.1	3.5	3.7	8.5	14.0	5.5
Middletown town	16 821	23.7	5.8	3.6	3.0	3.8	3.2	3.2	4.1	3.5	3.7	8.5	14.0	5.5
Milford town	18 851	12.6	3.5	1.1	1.2	1.5	1.2	1.3	1.7	1.3	2.3	8.0	10.1	5.3
Milford city (remainder)	18 116	12.2	3.4	1.0	1.1	1.5	1.1	1.2	1.7	1.2	2.2	8.0	9.8	5.2
Monroe town	5 426	4.4	5.1	.9	.9	4.0	.8	1.5	1.1	1.2	2.0	5.8	9.5	5.2
Montville town	5 949	15.4	3.4	.9	4.2	4.7	.9	1.6	2.4	1.7	1.9	7.1	10.1	12.3
Moosup CDP	1 226	27.7	.5	.3	9.7	1.2	1.3	.6	.3	–	1.1	13.1	14.0	7.0
Mystic CDP	1 095	14.6	5.0	.9	1.3	1.7	.5	1.0	1.3	.5	1.4	9.5	6.1	2.7
Naugatuck borough	11 330	18.4	2.9	.8	1.2	1.2	.8	.8	1.9	.8	1.6	9.3	11.6	6.1
Naugatuck town	11 330	18.4	2.9	.8	1.2	1.2	.8	.8	1.9	.8	1.6	9.3	11.6	6.1
New Britain city	30 170	32.9	6.7	1.9	2.0	2.9	1.8	2.0	3.3	2.2	3.3	8.8	11.7	6.9
New Britain town	30 170	32.9	6.7	1.9	2.0	2.9	1.8	2.0	3.3	2.2	3.3	8.8	11.7	6.9
New Canaan town	6 497	8.9	3.0	.7	1.9	1.0	1.2	.6	1.5	1.1	1.7	8.0	12.4	7.5
New Fairfield town	4 271	4.6	3.3	.7	.9	.9	.2	.6	2.1	.3	1.0	8.1	14.6	–
New Hartford town	2 085	9.7	6.6	2.7	2.8	2.7	2.8	2.7	3.1	5.2	3.1	7.1	8.6	4.5
New Haven city	48 986	42.3	9.0	2.2	2.5	3.6	2.2	2.9	4.1	3.0	3.5	11.6	15.7	8.2

TIPSII [UPF] GH209 CENSUS90 71580800 07/22/93 9:14 AM MACHINE: C DATA:CENSUS90*H2TIPSDA09. 07/14/93 15:05:23 TAPE: NONE FRAME: 320
TSF:CENSUS90*92. 07/14/93 15:06:19 UTF:CENSUS90*93. 07/14/93 15:06:19 META:CENSUS90*H2TABLES09. 07/14/93 15:22:01

Table 102. **Percent of Housing Units Allocated: 1990**—Con.

[Data based on sample and subject to sampling variability, see text. For definitions of terms and meanings of symbols, see text]

State Urban and Rural and Size of Place Inside and Outside Metropolitan Area County Place and [In Selected States] County Subdivision [2,500 or More Persons]	Occupied housing units	Percent allocated												
		Year structure built	Bedrooms	Plumbing facilities	Source of water	Sewage disposal	Kitchen facilities	Telephone in unit	House heating fuel	Vehicles avaiable	Year house-holder moved into unit	Specified owner, selected monthly owner costs: With a mortgage	Specified owner, selected monthly owner costs: Not mortgaged	Specified renter, gross rent
PLACE AND COUNTY SUBDIVISION—Con.														
New Haven town	48 986	42.3	9.0	2.2	2.5	3.6	2.2	2.9	4.1	3.0	3.5	11.6	15.7	8.2
Newington town	11 223	10.3	5.2	2.5	2.5	2.6	2.5	2.5	3.0	2.7	3.8	5.9	6.1	4.7
Newington CDP	11 223	10.3	5.2	2.5	2.5	2.6	2.5	2.5	3.0	2.7	3.8	5.9	6.1	4.7
New London city	10 712	36.1	8.2	2.3	2.4	3.8	2.1	2.6	3.7	3.0	3.9	8.7	11.6	7.2
New London town	10 712	36.1	8.2	2.3	2.4	3.8	2.1	2.6	3.7	3.0	3.9	8.7	11.6	7.2
New Milford CDP	2 337	20.9	5.3	1.6	2.2	4.7	1.4	1.4	1.8	2.6	1.9	9.5	20.7	3.9
New Milford town	8 419	10.8	4.4	1.2	3.1	4.9	1.2	1.0	1.8	1.6	1.4	8.5	7.3	5.4
Newtown town	6 798	6.7	3.2	2.2	1.6	2.5	1.7	2.7	2.5	2.1	3.5	6.7	7.6	7.7
Niantic CDP	1 293	13.5	3.9	2.4	3.9	7.3	2.2	1.5	3.5	3.2	3.9	16.8	14.1	5.5
North Branford town	4 481	6.5	4.4	.5	2.2	2.3	.8	.6	1.7	1.7	1.2	8.0	10.7	7.2
North Canaan town	1 399	14.2	5.5	–	.6	1.9	.6	1.9	1.6	1.9	3.1	3.2	9.9	8.2
North Haven town	7 976	6.5	3.6	1.2	1.8	1.9	1.6	1.4	1.6	1.6	2.4	7.4	14.0	5.2
North Haven CDP	7 984	6.6	3.7	1.2	1.8	1.9	1.6	1.4	1.6	1.7	2.4	7.6	14.0	5.2
North Stonington town	1 670	8.5	4.0	3.1	2.6	2.8	2.6	1.9	4.4	2.7	2.4	6.8	4.1	8.7
Northwest Harwinton CDP	1 186	5.4	5.7	1.3	3.0	1.9	1.8	.7	1.8	1.9	2.0	10.9	12.2	9.3
Norwalk city	30 560	22.9	5.4	1.4	1.6	2.0	1.6	1.3	2.6	1.7	2.3	10.6	13.4	8.6
Norwalk town	30 560	22.9	5.4	1.4	1.6	2.0	1.6	1.3	2.6	1.7	2.3	10.6	13.4	8.6
Norwich city	15 018	25.3	5.3	1.5	1.6	2.7	1.7	1.5	2.4	2.0	3.0	9.4	12.9	7.5
Norwich town	15 018	25.3	5.3	1.5	1.6	2.7	1.7	1.5	2.4	2.0	3.0	9.4	12.9	7.5
Oakville CDP	3 112	16.1	2.9	.8	.6	.4	.5	.3	2.0	1.2	1.0	8.6	15.4	7.3
Old Lyme town	2 568	9.9	5.3	2.9	6.3	3.3	3.7	1.5	2.9	2.0	3.6	9.4	18.3	13.9
Old Saybrook town	3 779	9.9	5.2	2.1	2.0	4.6	2.6	2.5	3.0	1.7	2.8	8.8	13.3	3.7
Orange town	4 421	5.1	3.9	1.9	1.6	1.9	1.3	1.5	2.1	1.8	2.4	8.9	9.3	2.9
Orange CDP	4 421	5.1	3.9	1.9	1.6	1.9	1.3	1.5	2.1	1.8	2.4	8.9	9.3	2.9
Oxford town	2 814	6.6	2.6	2.2	2.1	1.8	1.9	1.5	3.6	2.1	3.2	7.6	9.2	12.7
Pawcatuck CDP	2 185	25.0	5.5	1.0	1.4	3.2	1.3	1.2	2.4	1.9	1.6	11.6	9.3	5.7
Plainfield town	4 996	20.4	2.5	1.6	5.7	2.8	1.9	1.3	2.3	1.6	1.7	7.4	11.1	8.0
Plainfield Village CDP	961	26.5	3.5	2.5	5.2	4.4	1.4	1.4	2.7	2.4	2.5	14.0	9.5	11.9
Plainville town	7 089	15.9	4.1	.5	.6	1.0	.6	1.1	1.2	1.1	1.8	7.1	8.7	5.8
Plymouth town	4 329	15.2	4.7	1.5	1.7	1.2	1.3	.9	2.6	2.7	2.7	7.9	14.7	4.7
Pomfret town	1 141	11.3	8.2	3.6	8.2	8.4	3.3	4.5	5.2	2.7	5.4	6.3	6.0	1.2
Poquonock Bridge CDP	981	16.6	2.2	1.4	1.0	.5	1.0	1.6	3.8	.9	2.7	5.4	10.1	6.1
Portland town	3 119	13.6	6.3	3.2	3.4	3.4	3.4	3.4	3.8	4.2	5.4	7.7	11.0	12.0
Portland CDP	2 130	16.3	6.0	3.3	3.1	2.8	3.2	3.4	4.2	4.8	5.9	8.8	13.0	14.6
Preston town	1 621	9.7	2.9	1.2	2.7	3.6	1.2	2.1	2.8	2.3	3.6	9.9	9.0	11.5
Prospect town	2 556	7.0	1.8	–	2.5	2.0	.7	.7	.9	.7	1.1	4.0	11.9	19.3
Putnam town	3 589	26.6	5.0	1.1	1.8	1.9	1.3	1.1	2.0	1.4	2.1	6.7	5.6	7.9
Putnam District CDP	2 838	31.3	5.0	1.4	1.5	1.8	.9	1.0	2.6	1.8	2.2	6.1	4.8	8.2
Redding town	2 801	4.4	4.0	1.4	1.6	1.6	1.5	1.7	2.0	2.2	2.7	5.2	2.6	5.2
Ridgefield CDP	2 569	10.7	7.5	.6	.7	2.1	.7	1.1	1.6	1.3	1.4	8.5	6.8	7.9
Ridgefield town	7 569	7.3	4.1	.7	1.1	1.9	1.1	1.1	1.5	1.1	1.6	6.5	11.0	6.7
Rocky Hill town	6 577	9.7	3.4	1.0	.9	1.1	1.2	.9	1.4	.8	1.7	6.0	10.8	3.8
Salem town	1 122	13.7	9.4	3.7	8.3	9.5	3.7	4.1	4.7	4.4	5.4	6.2	15.8	7.9
Salisbury town	1 707	16.3	3.7	2.6	4.7	6.2	1.5	3.5	4.2	1.9	5.9	11.9	12.2	2.1
Seymour town	5 604	16.8	5.0	1.6	1.8	2.8	1.6	1.5	3.0	2.2	3.9	8.5	7.7	6.6
Sharon town	1 193	7.4	3.6	1.0	3.9	2.4	1.8	–	1.6	1.3	1.9	11.9	7.5	15.6
Shelton city	12 454	13.2	5.6	3.3	3.5	4.2	3.4	3.5	4.1	3.6	4.5	8.1	8.9	5.2
Shelton town	12 454	13.2	5.6	3.3	3.5	4.2	3.4	3.5	4.1	3.6	4.5	8.1	8.9	5.2
Sherman town	1 078	5.4	6.6	2.6	2.4	1.9	2.4	2.4	3.2	3.5	4.8	11.1	24.8	9.9
Sherwood Manor CDP	2 177	8.9	3.0	1.6	1.3	2.3	1.3	2.0	1.6	1.9	2.8	8.8	9.2	25.4
Simsbury town	7 910	5.6	2.3	.3	.6	1.0	.5	.8	.8	.6	1.6	5.2	4.0	4.9
Simsbury Center CDP	2 114	7.5	3.1	.8	1.3	1.2	.9	.3	1.5	.3	1.9	3.4	–	4.8
Somers town	2 632	9.0	3.2	.6	2.8	2.7	1.3	.9	.9	2.3	1.9	7.5	8.8	1.1
Southbury town	6 209	8.3	5.1	3.8	3.7	5.1	3.3	3.3	4.3	3.5	4.0	8.2	8.4	2.1
Southington town	13 766	10.0	3.5	1.0	1.2	1.3	1.3	1.3	1.8	1.3	2.2	7.1	9.8	5.4
South Windsor town	7 850	5.7	2.9	1.0	1.4	1.1	1.2	.8	1.2	1.0	1.3	5.9	13.9	2.6
Southwood Acres CDP	2 983	4.7	2.5	1.2	1.0	2.0	1.0	1.7	1.4	2.4	2.4	7.8	12.3	5.1
Sprague town	1 034	14.7	4.6	2.2	5.5	4.4	2.2	3.6	2.6	2.7	4.7	10.1	7.7	5.0
Stafford town	4 063	17.2	4.8	2.2	3.0	2.9	2.8	2.3	3.3	2.6	2.7	4.8	11.8	10.2
Stafford Springs borough	1 626	22.8	2.8	2.4	2.5	3.0	2.5	2.1	3.2	2.0	2.3	4.8	19.1	9.3
Stamford city	41 945	21.9	6.5	1.5	1.9	2.8	1.5	1.8	3.5	2.3	2.9	7.8	11.5	8.2
Stamford town	41 945	21.9	6.5	1.5	1.9	2.8	1.5	1.8	3.5	2.3	2.9	7.8	11.5	8.2
Stonington town	7 017	16.0	4.8	.7	1.3	2.7	.9	1.4	1.5	1.1	2.0	9.4	8.2	4.5
Storrs CDP	1 607	22.5	8.6	3.1	5.8	8.7	2.6	2.2	4.3	2.6	2.6	10.6	3.2	–
Stratford town	19 310	14.7	5.8	1.0	1.0	1.1	.8	.9	1.5	1.6	2.3	8.1	13.8	6.2
Stratford CDP	19 310	14.7	5.8	1.0	1.0	1.1	.8	.9	1.5	1.6	2.3	8.1	13.8	6.2
Suffield town	4 176	8.2	4.3	.6	.6	1.4	.5	.9	1.3	1.4	1.5	7.1	5.8	4.3
Terryville CDP	2 143	20.5	7.0	2.4	2.2	2.5	2.2	1.9	3.4	4.4	4.0	12.3	15.4	6.1
Thomaston town	2 642	13.3	3.3	1.1	2.0	2.9	1.9	1.9	1.9	2.0	2.4	6.1	14.2	9.8
Thompson town	3 224	16.0	7.7	2.5	3.2	4.2	2.4	2.6	3.8	3.3	4.2	8.1	17.5	8.5
Thompsonville CDP	3 376	28.5	3.3	.7	.7	.4	.8	.8	1.6	.4	.6	7.1	10.3	4.5
Tolland town	3 674	6.0	3.0	.8	1.8	2.6	.4	.4	1.6	1.6	1.0	6.3	9.2	7.5
Torrington city	13 883	21.3	5.4	.6	1.1	1.3	.7	1.4	2.4	1.5	2.4	6.1	13.9	9.4
Torrington town	13 883	21.3	5.4	.6	1.1	1.3	.7	1.4	2.4	1.5	2.4	6.1	13.9	9.4
Trumbull town	10 838	6.2	4.2	2.5	2.4	2.8	2.4	2.5	3.0	3.0	3.6	7.6	9.9	10.9
Trumbull CDP	10 838	6.2	4.2	2.5	2.4	2.8	2.4	2.5	3.0	3.0	3.6	7.6	9.9	10.9
Uncasville-Oxoboxo Valley CDP	1 201	24.1	5.3	.8	3.2	9.8	.7	.6	2.0	.8	1.0	9.6	17.0	13.3
Vernon town	12 137	18.3	5.1	1.9	2.2	2.8	2.1	2.0	2.2	2.0	2.8	7.5	11.4	4.5
Wallingford town	15 174	14.6	3.6	1.1	1.6	1.8	1.1	1.0	1.9	1.2	2.0	6.3	10.1	6.7
Wallingford Center CDP	7 231	22.1	4.4	1.5	1.5	2.0	1.2	1.0	2.0	1.0	2.4	3.8	11.3	6.0

TIPSII [UPF] GH209 CENSUS90 71580800 07/22/93 9:14 AM MACHINE: C DATA:CENSUS90*H2TIPSDA09. 07/14/93 15:05:23 TAPE: NONE FRAME: 321
TSF:CENSUS90*92. 07/14/93 15:06:19 UTF:CENSUS90*93. 07/14/93 15:06:19 META:CENSUS90*H2TABLES09. 07/14/93 15:22:01

Table 102. **Percent of Housing Units Allocated: 1990**—Con.

[Data based on sample and subject to sampling variability, see text. For definitions of terms and meanings of symbols, see text]

State Urban and Rural and Size of Place Inside and Outside Metropolitan Area County Place and [In Selected States] County Subdivision [2,500 or More Persons]	Occupied housing units	Percent allocated												
		Year structure built	Bedrooms	Plumbing facilities	Source of water	Sewage disposal	Kitchen facilities	Telephone in unit	House heating fuel	Vehicles avaiable	Year house-holder moved into unit	Specified owner, selected monthly owner costs: With a mortgage	Specified owner, selected monthly owner costs: Not mortgaged	Specified renter, gross rent
PLACE AND COUNTY SUBDIVISION—Con.														
Washington town	1 519	11.9	4.6	3.9	6.6	4.1	2.9	2.0	3.9	2.0	2.4	6.9	11.2	3.8
Waterbury city	43 164	31.3	6.4	1.4	1.8	2.4	1.5	1.7	2.9	2.4	2.8	9.6	14.3	9.3
Waterbury town	43 164	31.3	6.4	1.4	1.8	2.4	1.5	1.7	2.9	2.4	2.8	9.6	14.3	9.3
Waterford town	6 956	10.5	4.3	1.1	2.2	1.6	1.6	1.6	2.2	1.7	3.0	7.6	13.4	8.3
Watertown town	7 254	12.9	3.3	1.3	1.2	1.2	.9	1.1	2.1	1.5	1.4	7.9	9.9	7.5
Weatogue CDP	922	4.7	.5	–	1.0	.8	1.0	1.4	–	–	2.6	3.6	6.5	8.3
Westbrook town	2 203	15.1	5.5	1.7	4.5	7.3	3.0	2.4	2.5	1.3	3.0	6.0	16.6	3.4
West Hartford town	23 916	13.1	4.0	1.3	1.3	1.9	1.3	1.5	2.2	1.6	2.4	8.3	10.7	5.7
West Hartford CDP	23 916	13.1	4.0	1.3	1.3	1.9	1.3	1.5	2.2	1.6	2.4	8.3	10.7	5.7
West Haven city	21 284	27.8	5.7	1.8	1.8	2.3	1.6	1.9	2.7	2.1	2.6	8.0	15.2	6.3
West Haven town	21 284	27.8	5.7	1.8	1.8	2.3	1.6	1.9	2.7	2.1	2.6	8.0	15.2	6.3
West Mystic CDP	1 441	6.2	4.7	.3	1.5	1.6	1.9	.3	1.5	.3	1.3	9.2	17.4	6.9
Weston town	3 006	6.3	3.2	1.3	1.7	1.5	2.0	1.3	1.6	1.8	3.1	6.9	14.0	4.4
Westport town	9 281	7.8	3.3	.9	1.1	1.8	.9	1.4	1.3	1.1	2.5	8.4	8.6	7.1
Westport CDP	9 275	7.8	3.3	.9	1.1	1.8	.9	1.4	1.2	1.1	2.5	8.4	8.6	7.1
Wethersfield town	10 470	8.5	4.2	1.7	1.7	2.0	1.6	1.5	2.9	1.8	3.0	6.9	12.5	8.2
Wethersfield CDP	10 470	8.5	4.2	1.7	1.7	2.0	1.6	1.5	2.9	1.8	3.0	6.9	12.5	8.2
Willimantic CDP	5 509	37.5	6.7	3.3	2.5	3.8	2.8	3.4	4.8	3.7	3.7	3.8	14.8	5.7
Willington town	2 193	15.4	2.0	.7	16.2	21.3	1.5	.6	2.3	1.5	1.4	5.7	13.0	7.7
Wilton town	5 541	4.7	2.4	1.3	1.0	1.2	.8	.9	1.6	1.4	1.2	6.2	5.7	5.7
Winchester town	4 522	25.9	6.1	1.7	2.0	1.8	1.9	1.4	2.6	1.6	2.8	8.6	10.2	9.5
Windham town	8 128	28.8	5.6	2.9	2.8	3.6	2.3	2.7	4.4	3.0	3.4	4.8	15.4	5.4
Windsor town	9 838	10.1	3.8	1.0	1.1	1.5	1.3	1.0	1.4	1.2	2.2	8.3	10.0	6.4
Windsor Locks town	4 758	11.5	4.0	1.0	1.1	1.8	1.6	1.0	2.1	1.6	2.8	7.8	7.5	4.7
Windsor Locks CDP	4 758	11.5	4.0	1.0	1.1	1.8	1.6	1.0	2.1	1.6	2.8	7.8	7.5	4.7
Winsted CDP	3 348	31.4	5.3	.8	.9	1.0	.9	.7	1.7	.4	2.2	8.7	8.8	9.7
Wolcott town	4 636	6.7	3.5	.7	3.0	1.8	.9	.9	1.0	.6	2.6	8.5	16.0	7.9
Woodbridge town	2 747	3.7	2.5	1.7	2.4	1.6	1.7	1.6	2.0	1.9	2.6	6.3	6.8	5.3
Woodbury town	3 239	11.2	5.2	.9	6.8	11.2	.6	1.5	1.6	1.9	2.6	7.6	10.0	6.4
Woodstock town	2 278	11.5	6.8	3.1	5.3	4.7	2.0	2.2	5.0	3.8	2.6	9.6	16.4	7.1
Milford city	18 851	12.6	3.5	1.1	1.2	1.5	1.2	1.3	1.7	1.3	2.3	8.0	10.1	5.3

TIPSII [UPF] GH209 CENSUS90 71580800 07/22/93 9:14 AM MACHINE: C DATA:CENSUS90*H2TIPSDA09. 07/14/93 15:05:23 TAPE: NONE FRAME: 322
TSF:CENSUS90*92. 07/14/93 15:06:19 UTF:CENSUS90*93. 07/14/93 15:06:19 META:CENSUS90*H2TABLES09. 07/14/93 15:22:01

Table 103. **Percent of Housing Units Allocated: 1990**

[Data based on sample and subject to sampling variability, see text. For definitions of terms and meanings of symbols, see text]

American Indian Area	Occupied housing units	Percent allocated												
		Year structure built	Bedrooms	Plumbing facilities	Source of water	Sewage disposal	Kitchen facilities	Telephone in unit	House heating fuel	Vehicles avaiable	Year house-holder moved into unit	Specified owner, selected monthly owner costs		Specified renter, gross rent
												With a mortgage	Not mort-gaged	
AMERICAN INDIAN RESERVATION AND TRUST LAND														
All areas	37	5.4	5.4	–	5.4	5.4	–	–	–	–	5.4	11.8	–	22.2
Golden Hill Reservation, CT (state)	5	–	–	–	–	–	–	–	–	–	–	–	–	–
Mashantucket Pequot Reservation, CT	21	9.5	–	–	9.5	9.5	–	–	–	–	9.5	11.8	–	50.0
Paucatuck Eastern Pequot Reservation, CT (state)	6	–	33.3	–	–	–	–	–	–	–	–	–	–	–
Schaghticoke Reservation, CT (state)	5	–	–	–	–	–	–	–	–	–	–	–	–	–
TRIBAL DESIGNATED STATISTICAL AREA														
All areas	9 823	25.7	4.8	.9	1.8	2.5	1.2	1.2	2.0	1.7	2.5	8.5	13.7	7.5
Mohegan TDSA, CT (state)	9 823	25.7	4.8	.9	1.8	2.5	1.2	1.2	2.0	1.7	2.5	8.5	13.7	7.5

TIPSII [UPF] GH209 CENSUS90 71580800 07/22/93 9:14 AM MACHINE: C DATA:CENSUS90*H2TIPSDA09. 07/14/93 15:05:23 TAPE: NONE FRAME: 323
TSF:CENSUS90*92. 07/14/93 15:06:19 UTF:CENSUS90*93. 07/14/93 15:06:19 META:CENSUS90*H2TABLES09. 07/14/93 15:22:01

Table 104. Percent of Housing Units in Sample: 1990

[For definitions of terms and meanings of symbols, see text]

State Urban and Rural and Size of Place Inside and Outside Metropolitan Area County Place and [In Selected States] County Subdivision [2,500 or More Persons]	Housing units	
	100-percent count	Percent in sample
The State	**1 320 850**	**13.7**
URBAN AND RURAL AND SIZE OF PLACE		
Urban	1 053 591	13.1
Inside urbanized area	993 411	13.0
Central place	465 070	12.2
Urban fringe	528 341	13.7
Outside urbanized area	60 180	14.0
Place of 10,000 or more	22 765	14.3
Place of 2,500 to 9,999	37 415	13.7
Rural	267 259	16.1
Place of 1,000 to 2,499	22 779	16.5
Place of less than 1,000	425	39.3
Other rural	244 055	16.1
Rural farm	–	–
INSIDE AND OUTSIDE METROPOLITAN AREA		
Inside metropolitan area	1 216 078	13.3
In central city	465 070	12.2
Not in central city	751 008	14.0
Urban	551 060	13.7
Inside urbanized area	528 112	13.7
Outside urbanized area	22 948	14.0
Rural	199 948	14.7
Outside metropolitan area	104 772	18.0
Urban	37 461	13.9
Inside urbanized area	229	14.8
Outside urbanized area	37 232	13.9
Place of 10,000 or more	22 765	14.3
Place of 2,500 to 9,999	14 467	13.2
Rural	67 311	20.3
COUNTY		
Fairfield County	324 355	13.4
Hartford County	341 812	13.7
Litchfield County	74 274	17.3
Middlesex County	61 593	13.6
New Haven County	327 079	12.5
New London County	104 461	14.5
Tolland County	46 677	14.6
Windham County	40 599	16.4
PLACE AND COUNTY SUBDIVISION		
Andover town	980	43.3
Ansonia city	7 503	12.6
Ansonia town	7 503	12.6
Ashford town	1 562	15.1
Avon town	5 709	14.2
Barkhamsted town	1 334	16.0
Beacon Falls town	1 990	11.2
Berlin town	6 204	12.7
Bethany town	1 581	14.9
Bethel town	6 399	14.4
Bethel CDP	3 615	14.8
Bethlehem town	1 262	15.5
Bloomfield town	7 738	12.7
Blue Hills CDP	1 046	10.5
Bolton town	1 704	16.0
Branford town	13 056	13.0
Branford Center CDP	3 000	10.5
Bridgeport city	57 224	12.0
Bridgeport town	57 224	12.0
Bristol city	24 989	13.1
Bristol town	24 989	13.1
Broad Brook CDP	1 497	15.2
Brookfield town	5 354	13.7
Brooklyn town	2 405	12.0
Burlington town	2 372	11.6
Canterbury town	1 556	15.9
Canton town	3 323	16.0
Central Manchester CDP	13 443	14.0
Central Waterford CDP	1 338	15.4
Cheshire town	8 590	13.3
Cheshire Village CDP	2 294	12.7
Chester town	1 379	16.0
Clinton town	5 411	15.8
Clinton CDP	1 578	15.3
Colchester borough	1 219	15.8
Colchester town	4 150	13.1
Collinsville CDP	1 075	16.3
Columbia town	1 754	15.8
Conning Towers-Nautilus Park CDP	2 769	13.4
Coventry town	3 894	13.5
Coventry Lake CDP	1 272	12.3
Cromwell town	5 090	13.9
Danbury city	25 950	11.2
Danbury town	25 950	11.2
Danielson borough	1 912	11.8
Darien town	6 653	16.1
Darien CDP	6 627	16.1
Deep River town	1 786	16.4

State Urban and Rural and Size of Place Inside and Outside Metropolitan Area County Place and [In Selected States] County Subdivision [2,500 or More Persons]	Housing units	
	100-percent count	Percent in sample
PLACE AND COUNTY SUBDIVISION—Con.		
Deep River Center CDP	1 064	16.4
Derby city	5 269	10.1
Derby town	5 269	10.1
Durham CDP	954	15.8
Durham town	1 927	15.5
East Granby town	1 685	16.0
East Haddam town	3 289	11.3
East Hampton town	4 205	13.4
East Hartford town	21 274	13.8
East Hartford CDP	21 274	13.8
East Haven town	10 580	12.7
East Haven CDP	10 580	12.7
East Lyme town	6 772	12.0
Easton town	2 215	15.8
East Windsor town	4 115	13.3
Ellington town	4 562	12.8
Enfield town	16 614	15.4
Essex town	2 728	11.3
Essex Village CDP	1 247	10.7
Fairfield town	20 204	14.6
Farmington town	8 654	12.9
Glastonbury town	10 948	13.6
Glastonbury Center CDP	3 228	11.9
Granby town	3 492	15.7
Greenwich town	23 515	14.4
Griswold town	4 211	13.7
Groton city	4 479	13.1
Groton town	16 598	14.0
Guilford town	7 765	15.6
Guilford Center CDP	1 253	14.7
Haddam town	2 598	12.1
Hamden town	21 738	13.6
Hartford city	56 098	11.8
Hartford town	56 098	11.8
Harwinton town	1 883	15.5
Hazardville CDP	1 891	15.8
Hebron town	2 489	11.8
Heritage Village CDP	2 700	11.6
Jewett City borough	1 469	11.9
Kensington CDP	3 159	11.8
Kent town	1 414	15.8
Killingly town	6 480	13.0
Killingworth town	1 879	16.4
Lake Pocotopaug CDP	1 527	11.3
Lebanon town	2 422	11.5
Ledyard town	5 250	12.2
Lisbon town	1 400	15.4
Litchfield town	3 430	25.2
Madison town	6 511	12.6
Manchester town	21 704	14.2
Mansfield town	5 158	15.2
Marlborough town	1 869	15.9
Meriden city	24 826	12.6
Meriden town	24 826	12.6
Middlebury town	2 365	15.1
Middlefield town	1 587	14.8
Middletown city	18 102	13.1
Middletown town	18 102	13.1
Milford town	20 149	16.8
Milford city (remainder)	19 339	15.5
Monroe town	5 596	12.8
Montville town	6 283	12.7
Moosup CDP	1 323	14.7
Mystic CDP	1 211	15.9
Naugatuck borough	11 930	11.3
Naugatuck town	11 930	11.3
New Britain city	32 335	12.8
New Britain town	32 335	12.8
New Canaan town	6 856	14.0
New Fairfield town	5 081	14.4
New Hartford town	2 319	10.7
New Haven city	54 057	10.5
New Haven town	54 057	10.5
Newington town	11 609	15.3
Newington CDP	11 609	15.3
New London city	11 970	12.8
New London town	11 970	12.8
New Milford CDP	2 563	13.9
New Milford town	9 295	13.3
Newtown town	7 194	18.4
Niantic CDP	1 690	11.0
North Branford town	4 610	11.1
North Canaan town	1 405	14.3
North Haven town	8 243	11.7
North Haven CDP	8 244	11.7
North Stonington town	1 858	15.7
Northwest Harwinton CDP	1 233	15.2
Norwalk city	32 224	13.2
Norwalk town	32 224	13.2
Norwich city	16 472	13.1

TIPSII [UPF] GH209 CENSUS90 71580800 07/22/93 9:14 AM MACHINE: C DATA:CENSUS90*H2TIPSDA09. 07/14/93 15:05:23 TAPE: NONE FRAME: 324
TSF:CENSUS90*92. 07/14/93 15:06:19 UTF:CENSUS90*93. 07/14/93 15:06:19 META:CENSUS90*H2TABLES09. 07/14/93 15:22:01

Table 104. **Percent of Housing Units in Sample: 1990**—Con.

[For definitions of terms and meanings of symbols, see text]

State Urban and Rural and Size of Place Inside and Outside Metropolitan Area County Place and [In Selected States] County Subdivision [2,500 or More Persons]	Housing units	
	100-percent count	Percent in sample
PLACE AND COUNTY SUBDIVISION—Con.		
Norwich town	16 472	13.1
Oakville CDP	3 218	13.4
Old Lyme town	4 336	13.7
Old Saybrook town	5 092	12.4
Orange town	4 544	15.6
Orange CDP	4 544	15.6
Oxford town	2 930	11.0
Pawcatuck CDP	2 324	11.8
Plainfield town	5 342	15.7
Plainfield Village CDP	1 025	16.4
Plainville town	7 452	12.5
Plymouth town	4 556	13.5
Pomfret town	1 258	15.7
Poquonock Bridge CDP	1 028	16.6
Portland town	3 289	15.1
Portland CDP	2 222	14.5
Preston town	1 689	15.2
Prospect town	2 624	15.2
Putnam town	3 790	12.8
Putnam District CDP	3 020	12.1
Redding town	2 990	15.1
Ridgefield CDP	2 717	15.6
Ridgefield town	7 999	15.6
Rocky Hill town	7 107	11.8
Salem town	1 245	15.2
Salisbury town	2 469	11.7
Seymour town	5 877	11.1
Sharon town	1 595	14.9
Shelton city	12 981	13.6
Shelton town	12 981	13.6
Sherman town	1 451	15.2
Sherwood Manor CDP	2 226	15.0
Simsbury town	8 175	15.9
Simsbury Center CDP	2 196	16.0
Somers town	2 739	15.5
Southbury town	6 826	12.0
Southington town	14 250	15.0
South Windsor town	8 044	12.3
Southwood Acres CDP	3 015	16.0
Sprague town	1 109	15.2
Stafford town	4 310	13.2
Stafford Springs borough	1 747	15.3
Stamford city	44 279	12.0
Stamford town	44 279	12.0
Stonington town	7 923	17.0

State Urban and Rural and Size of Place Inside and Outside Metropolitan Area County Place and [In Selected States] County Subdivision [2,500 or More Persons]	Housing units	
	100-percent count	Percent in sample
PLACE AND COUNTY SUBDIVISION—Con.		
Storrs CDP	1 717	14.2
Stratford town	20 152	14.6
Stratford CDP	20 152	14.6
Suffield town	4 384	16.1
Terryville CDP	2 267	14.0
Thomaston town	2 736	13.9
Thompson town	3 563	15.6
Thompsonville CDP	3 635	15.8
Tolland town	3 747	13.7
Torrington city	15 161	14.6
Torrington town	15 161	14.6
Trumbull town	11 095	15.0
Trumbull CDP	11 090	15.0
Uncasville-Oxoboxo Valley CDP	1 283	14.3
Vernon town	12 748	13.6
Wallingford town	15 936	13.3
Wallingford Center CDP	7 716	12.7
Washington town	1 856	15.0
Waterbury city	47 205	11.9
Waterbury town	47 205	11.9
Waterford town	7 357	14.6
Watertown town	7 522	13.3
Weatogue CDP	917	15.5
Westbrook town	3 231	11.8
West Hartford town	25 021	15.1
West Hartford CDP	25 021	15.1
West Haven city	22 679	11.3
West Haven town	22 679	11.3
West Mystic CDP	1 584	16.4
Weston town	3 278	15.7
Westport town	9 841	14.1
Westport CDP	9 840	14.1
Wethersfield town	10 790	14.2
Wethersfield CDP	10 790	14.2
Willimantic CDP	5 887	13.8
Willington town	2 301	11.7
Wilton town	5 824	13.8
Winchester town	5 093	13.4
Windham town	8 727	13.2
Windsor town	10 233	14.2
Windsor Locks town	4 929	13.5
Windsor Locks CDP	4 929	13.5
Winsted CDP	3 643	12.8
Wolcott town	4 870	15.0
Woodbridge town	2 825	15.3
Woodbury town	3 445	11.9
Woodstock town	2 615	11.8
Milford city	20 149	16.8

TIPSII [UPF] GH209 CENSUS90 71580800 07/22/93 9:14 AM MACHINE: C DATA:CENSUS90*H2TIPSDA09. 07/14/93 15:05:23 TAPE: NONE FRAME: 325
TSF:CENSUS90*92. 07/14/93 15:06:19 UTF:CENSUS90*93. 07/14/93 15:06:19 META:CENSUS90*H2TABLES09. 07/14/93 15:22:01

Table 105. **Percent of Housing Units in Sample: 1990**

[For definitions of terms and meanings of symbols, see text]

American Indian Area	Housing units	
	100-percent count	Percent in sample
AMERICAN INDIAN RESERVATION AND TRUST LAND		
All areas	59	35.6
Golden Hill Reservation, CT (state)	5	20.0
Mashantucket Pequot Reservation, CT	35	34.3
AMERICAN INDIAN RESERVATION AND TRUST LAND—Con.		
Paucatuck Eastern Pequot Reservation, CT (state)	13	46.2
Schaghticoke Reservation, CT (state)	6	33.3
TRIBAL DESIGNATED STATISTICAL AREA		
All areas	10 666	13.0
Mohegan TDSA, CT (state)	10 666	13.0

TIPSII [UPF] GH209 CENSUS90 71580800 07/22/93 9:14 AM MACHINE: C DATA:CENSUS90*H2TIPSDA09. 07/14/93 15:05:23 TAPE: NONE FRAME: 326
TSF:CENSUS90*92. 07/14/93 15:06:19 UTF:CENSUS90*93. 07/14/93 15:06:19 META:CENSUS90*H2TABLES09. 07/14/93 15:22:01

APPENDIX A.
Area Classifications

CONTENTS

Alaska Native Regional Corporation (ANRC) *(See American Indian and Alaska Native Area)*
Alaska Native Village (ANV) *(See American Indian and Alaska Native Area)*
Alaska Native Village Statistical Area *(See American Indian and Alaska Native Area)*
American Indian and Alaska Native Area ---- A–1
American Indian Reservation *(See American Indian and Alaska Native Area, see County Subdivision)*
American Indian Reservation and Trust Land *(See American Indian and Alaska Native Area)*
American Samoa *(See Outlying Areas of the United States, see State)*
Area Measurement ---- A–3
Assessment District *(See County Subdivision)*
Block ---- A–3
Block Group (BG) ---- A–4
Block Numbering Area (BNA) *(See Census Tract and Block Numbering Area)*
Borough *(See County Subdivision, see Place)*
Borough and Census Area (Alaska) *(See County)*
Boundary Changes ---- A–4
Census Area (Alaska) *(See County)*
Census Block *(See Block)*
Census Code *(See Geographic Code)*
Census County Division (CCD) *(See County Subdivision)*
Census Designated Place (CDP) *(See Place)*
Census Division *(See Census Region and Census Division)*
Census Geographic Code *(See Geographic Code)*
Census Region and Census Division ---- A–4
Census Subarea (Alaska) *(See County Subdivision)*
Census Tract and Block Numbering Area ---- A–5
Central City *(See Metropolitan Area)*
Central Place *(See Urbanized Area)*
City *(See Place)*
Congressional District (CD) ---- A–6
Consolidated City *(See Place)*
Consolidated Metropolitan Statistical Area (CMSA) *(See Metropolitan Area)*
County ---- A–6
County Subdivision ---- A–6
Crews of Vessels *(See Area Measurement, see Block, see Census Tract and Block Numbering Area)*
Division *(See Census Region and Division, see County Subdivision)*
Election District *(See County Subdivision, see Voting District)*
Extended City *(See Urban and Rural)*
Farm *(See Urban and Rural)*
Federal Information Processing Standards (FIPS) Code *(See Geographic Code)*
Geographic Block Group *(See Block Group)*
Geographic Code ---- A–7
Geographic Presentation ---- A–7
Gore *(See County Subdivision)*
Grant *(See County Subdivision)*
Guam *(See Outlying Areas of the United States, see State)*
Hierarchical Presentation *(See Geographic Presentation)*
Historic Areas of Oklahoma *(See American Indian and Alaska Native Area, Tribal Jurisdiction Statistical Area)*
Historical Counts ---- A–8
Incorporated Place *(See Place)*
Independent City *(See County)*
Internal Point ---- A–8
Inventory Presentation *(See Geographic Presentation)*
Land Area *(See Area Measurement)*
Latitude *(See Internal Point)*
Longitude *(See Internal Point)*
Magisterial District *(See County Subdivision)*
Metropolitan Area (MA) ---- A–8
Metropolitan Statistical Area (MSA) *(See Metropolitan Area)*
Minor Civil Division (MCD) *(See County Subdivision)*
Northern Mariana Islands *(See Outlying Areas of the United States, see State)*
Outlying Areas of the United States ---- A–9
Palau *(See Outlying Areas of the United States, see State)*
Parish (Louisiana) *(See County)*
Parish Governing Authority District *(See County Subdivision)*
Place ---- A–9
Plantation *(See County Subdivision)*
Population or Housing Unit Density ---- A–10
Precinct *(See County Subdivision, see Voting District)*
Primary Metropolitan Statistical Area (PMSA) *(See Metropolitan Area)*
Puerto Rico *(See Outlying Areas of the United States, see State)*
Purchase *(See County Subdivision)*
Region *(See Census Region and Census Division)*
Rural *(See Urban and Rural)*
Selected States *(See County Subdivision, see State)*
State ---- A–11
Supervisors' District *(See County Subdivision)*
Tabulation Block Group *(See Block Group)*
TIGER ---- A–11
Town *(See County Subdivision, see Place)*
Township *(See County Subdivision)*
Tract *(See Census Tract and Block Numbering Area)*
Tribal Designated Statistical Area (TDSA) *(See American Indian and Alaska Native Area)*
Tribal Jurisdiction Statistical Area (TJSA) *(See American Indian and Alaska Native Area)*
Trust Land *(See American Indian and Alaska Native Area)*
United States ---- A–11
Unorganized Territory (unorg.) *(See County Subdivision)*
Urban and Rural ---- A–11
Urbanized Area (UA) ---- A–12
Village *(See Place)*
Virgin Islands *(See Outlying Areas of the United States, see State)*
Voting District (VTD) ---- A–12
Water Area *(See Area Measurement)*
ZIP Code® ---- A–13

These definitions are for all geographic entities and concepts that the Census Bureau will include in its standard 1990 census data products. Not all entities and concepts are shown in any one 1990 census data product. For a description of geographic areas included in each data product, see appendix F.

AMERICAN INDIAN AND ALASKA NATIVE AREA

Alaska Native Regional Corporation (ANRC)

Alaska Native Regional Corporations (ANRC's) are corporate entities established under the Alaska Native Claims Settlement Act of 1972, Public Law 92-203, as amended by Public Law 94-204, to conduct both business and nonprofit affairs of Alaska Natives. Alaska is divided into

12 ANRC's that cover the entire State, except for the Annette Islands Reserve. The boundaries of the 12 ANRC's were established by the Department of the Interior, in cooperation with Alaska Natives. Each ANRC was designed to include, as far as practicable, Alaska Natives with a common heritage and common interests. The ANRC boundaries for the 1990 census were identified by the Bureau of Land Management. A 13th region was established for Alaska Natives who are not permanent residents and who chose not to enroll in one of the 12 ANRC's; no census products are prepared for the 13th region. ANRC's were first identified for the 1980 census.

Each ANRC is assigned a two-digit census code ranging from 07 through 84. These census codes are assigned in alphabetical order of the ANRC's.

Alaska Native Village (ANV) Statistical Area

Alaska Native villages (ANV's) constitute tribes, bands, clans, groups, villages, communities, or associations in Alaska that are recognized pursuant to the Alaska Native Claims Settlement Act of 1972, Public Law 92-203. Because ANV's do not have legally designated boundaries, the Census Bureau has established Alaska Native village statistical areas (ANVSA's) for statistical purposes. For the 1990 census, the Census Bureau cooperated with officials of the nonprofit corporation within each participating Alaska Native Regional Corporation (ANRC), as well as other knowledgeable officials, to delineate boundaries that encompass the settled area associated with each ANV. ANVSA's are located within ANRC's and do not cross ANRC boundaries. ANVSA's for the 1990 census replace the ANV's that the Census Bureau recognized for the 1980 census.

Each ANVSA is assigned a four-digit census code ranging from 6001 through 8989. Each ANVSA also is assigned a five-digit FIPS code. Both the census and FIPS codes are assigned in alphabetical order of ANVSA's.

American Indian Reservation and Trust Land

American Indian Reservation—Federal American Indian reservations are areas with boundaries established by treaty, statute, and/ or executive or court order, and recognized by the Federal Government as territory in which American Indian tribes have jurisdiction. State reservations are lands held in trust by State governments for the use and benefit of a given tribe. The reservations and their boundaries were identified for the 1990 census by the Bureau of Indian Affairs (BIA), Department of Interior (for Federal reservations), and State governments (for State reservations). The names of American Indian reservations recognized by State governments, but not by the Federal Government, are followed by ''(State).'' Areas composed of reservation lands that are administered jointly and/ or are claimed by two reservations, as identified by the BIA, are called ''joint areas,'' and are treated as separate American Indian reservations for census purposes.

Federal reservations may cross State boundaries, and Federal and State reservations may cross county, county subdivision, and place boundaries. For reservations that cross State boundaries, only the portion of the reservations in a given State are shown in the data products for that State; the entire reservations are shown in data products for the United States.

Each American Indian reservation is assigned a four-digit census code ranging from 0001 through 4989. These census codes are assigned in alphabetical order of American Indian reservations nationwide, except that joint areas appear at the end of the code range. Each American Indian reservation also is assigned a five-digit FIPS code; because the FIPS codes are assigned in alphabetical sequence of American Indian reservations within each State, the FIPS code is different in each State for reservations in more than one State.

Trust Land—Trust lands are property associated with a particular American Indian reservation or tribe, held in trust by the Federal Government. Trust lands may be held in trust either for a tribe (tribal trust land) or for an individual member of a tribe (individual trust land). Trust lands recognized for the 1990 census comprise all tribal trust lands and inhabited individual trust lands located outside of a reservation boundary. As with other American Indian areas, trust lands may be located in more than one State. Only the trust lands in a given State are shown in the data products for that State; all trust lands associated with a reservation or tribe are shown in data products for the United States. The Census Bureau first reported data for tribal trust lands for the 1980 census.

Trust lands are assigned a four-digit census code and a five-digit FIPS code, the same as that for the reservation with which they are associated. Trust lands not associated with a reservation are presented by tribal name, interspersed alphabetically among the reservations.

Tribal Designated Statistical Area (TDSA)

Tribal designated statistical areas (TDSA's) are areas, delineated outside Oklahoma by federally- and State-recognized tribes without a land base or associated trust lands, to provide statistical areas for which the Census Bureau tabulates data. TDSA's represent areas generally containing the American Indian population over which federally-recognized tribes have jurisdiction and areas in which State tribes provide benefits and services to their members. The names of TDSA's delineated by State-recognized tribes are followed by ''(State).'' The Census Bureau did not recognize TDSA's before the 1990 census.

Each TDSA is assigned a four-digit census code ranging from 9001 through 9589. The census codes are assigned in alphabetical order of TDSA's nationwide. Each TDSA also is assigned a five-digit FIPS code in alphabetical order within State.

Tribal Jurisdiction Statistical Area (TJSA)

Tribal jurisdiction statistical areas (TJSA's) are areas, delineated by federally-recognized tribes in Oklahoma without a reservation, for which the Census Bureau tabulates data. TJSA's represent areas generally containing the American Indian population over which one or more tribal governments have jurisdiction; if tribal officials delineated adjacent TJSA's so that they include some duplicate territory, the overlap area is called a ''joint use area,'' which is treated as a separate TJSA for census purposes.

TJSA's replace the ''Historic Areas of Oklahoma (excluding urbanized areas)'' shown in 1980 census data products. The Historic Areas of Oklahoma comprised the territory located within reservations that had legally established boundaries from 1900 to 1907; these reservations were dissolved during the 2- to 3-year period preceding the statehood of Oklahoma in 1907. The Historic Areas of Oklahoma (excluding urbanized areas) were identified only for the 1980 census.

Each TJSA is assigned a four-digit census code ranging from 5001 through 5989. The census codes are assigned in alphabetical order of TJSA's, except that joint areas appear at the end of the code range. Each TJSA also is assigned a five-digit FIPS code in alphabetical order within Oklahoma.

AREA MEASUREMENT

Area measurements provide the size, in square kilometers (also in square miles in printed reports), recorded for each geographic entity for which the Census Bureau tabulates data in general-purpose data products (except crews-of-vessels entities and ZIP Codes). (Square kilometers may be divided by 2.59 to convert an area measurement to square miles.) Area was calculated from the specific set of boundaries recorded for the entity in the Census Bureau's geographic data base (see ''TIGER''). On machine-readable files, area measurements are shown to three decimal places; the decimal point is implied. In printed reports and listings, area measurements are shown to one decimal.

The Census Bureau provides measurements for both land area and total water area for the 1990 census; the water figure includes inland, coastal, Great Lakes, and territorial water. (For the 1980 census, the Census Bureau provided area measurements for land and inland water.) The Census Bureau will provide measurements for the component types of water for the affected entities in a separate file. ''Inland water'' consists of any lake, reservoir, pond, or similar body of water that is recorded in the Census Bureau's geographic data base. It also includes any river, creek, canal, stream, or similar feature that is recorded in that data base as a two-dimensional feature (rather than as a single line). The portions of the oceans and related large embayments (such as the Chesapeake Bay and Puget Sound), the Gulf of Mexico, and the Caribbean Sea that belong to the United States and its territories are considered to be ''coastal'' and ''territorial'' waters; the Great Lakes are treated as a separate water entity. Rivers and bays that empty into these bodies of water are treated as ''inland water'' from the point beyond which they are narrower than one nautical mile across. Identification of land and inland, coastal, and territorial waters is for statistical purposes, and does not necessarily reflect legal definitions thereof.

By definition, census blocks do not include water within their boundaries; therefore, the water area of a block is always zero. Land area measurements may disagree with the information displayed on census maps and in the TIGER file because, for area measurement purposes, features identified as ''intermittent water'' and ''glacier'' are reported as land area. For this reason, it may not be possible to derive the land area for an entity by summing the land area of its component census blocks. In addition, the water area measurement reported for some geographic entities includes water that is not included in any lower-level geographic entity. Therefore, because water is contained only in a higher-level geographic entity, summing the water measurements for all the component lower-level geographic entities will not yield the water area of that higher-level entity. This occurs, for example, where water is associated with a county but is not within the legal boundary of any minor civil division, or the water is associated with a State but is not within the legal boundary of any county. Crews-of-vessels entities (see ''Census Tract and Block Numbering Area'' and ''Block'') do not encompass territory and therefore have no area measurements. ZIP Codes do not have specific boundaries, and therefore, also do not have area measurements.

The accuracy of any area measurement figure is limited by the inaccuracy inherent in (1) the location and shape of the various boundary features in the data base, and (2) rounding affecting the last digit in all operations that compute and/ or sum the area measurements.

BLOCK

Census blocks are small areas bounded on all sides by visible features such as streets, roads, streams, and railroad tracks, and by invisible boundaries such as city, town, township, and county limits, property lines, and short, imaginary extensions of streets and roads.

Tabulation blocks, used in census data products, are in most cases the same as collection blocks, used in the census enumeration. In some cases, collection blocks have been ''split'' into two or more parts required for data tabulations. Tabulation blocks do not cross the boundaries of counties, county subdivisions, places, census tracts or block numbering areas, American Indian and Alaska Native areas, congressional districts, voting districts, urban or rural areas, or urbanized areas. The 1990 census is the first for which the entire United States and its possessions are block-numbered.

Blocks are numbered uniquely within each census tract or BNA. A block is identified by a three-digit number, sometimes with a single alphabetical suffix. Block numbers

with suffixes generally represent collection blocks that were ''split'' in order to identify separate geographic entities that divide the original block. For example, when a city limit runs through data collection block 101, the data for the portion inside the city is tabulated in block 101A and the portion outside, in block 101B. A block number with the suffix ''Z'' represents a ''crews-of-vessels'' entity for which the Census Bureau tabulates data, but that does not represent a true geographic area; such a block is shown on census maps associated with an anchor symbol and a census tract or block numbering area with a .99 suffix.

BLOCK GROUP (BG)

Geographic Block Group

A geographic block group (BG) is a cluster of blocks having the same first digit of their three-digit identifying numbers within a census tract or block numbering area (BNA). For example, BG 3 within a census tract or BNA includes all blocks numbered between 301 and 397. In most cases, the numbering involves substantially fewer than 97 blocks. Geographic BG's never cross census tract or BNA boundaries, but may cross the boundaries of county subdivisions, places, American Indian and Alaska Native areas, urbanized areas, voting districts, and congressional districts. BG's generally contain between 250 and 550 housing units, with the ideal size being 400 housing units.

Tabulation Block Group

In the data tabulations, a geographic BG may be split to present data for every unique combination of county subdivision, place, American Indian and Alaska Native area, urbanized area, voting district, urban/ rural and congressional district shown in the data product; for example, if BG 3 is partly in a city and partly outside the city, there will be separate tabulated records for each portion of BG 3. BG's are used in tabulating decennial census data nationwide in the 1990 census, in all block-numbered areas in the 1980 census, and in Tape Address Register (TAR) areas in the 1970 census. For purposes of data presentation, BG's are a substitute for the enumeration districts (ED's) used for reporting data in many parts of the United States for the 1970 and 1980 censuses, and in all areas for pre-1970 censuses.

BOUNDARY CHANGES

The boundaries of some counties, county subdivisions, American Indian and Alaska Native areas, and many incorporated places, changed between those reported for the 1980 census and January 1, 1990. Boundary changes to legal entities result from:

1. Annexations to or detachments from legally established governmental units.
2. Mergers or consolidations of two or more governmental units.
3. Establishment of new governmental units.
4. Disincorporations or disorganizations of existing governmental units.
5. Changes in treaties and Executive Orders.

The historical counts shown for counties, county subdivisions, and places are not updated for such changes, and thus reflect the population and housing units in the area as delineated at each census. Information on boundary changes reported between the 1980 and 1990 censuses for counties, county subdivisions, and incorporated places is presented in the ''User Notes'' section of the technical documentation of Summary Tape Files 1 and 3, and in the 1990 CPH-2, *Population and Housing Unit Counts* printed reports. For information on boundary changes for such areas in the decade preceding other decennial censuses, see the *Number of Inhabitants* reports for each census. Boundary changes are not reported for some areas, such as census designated places and block groups.

CENSUS REGION AND CENSUS DIVISION

Census Division

Census divisions are groupings of States that are subdivisions of the four census regions. There are nine divisions, which the Census Bureau adopted in 1910 for the presentation of data. The regions, divisions, and their constituent States are:

Northeast Region

New England Division:

Maine, New Hampshire, Vermont, Massachusetts, Rhode Island, Connecticut

Middle Atlantic Division:

New York, New Jersey, Pennsylvania

Midwest Region

East North Central Division:

Ohio, Indiana, Illinois, Michigan, Wisconsin

West North Central Division:

Minnesota, Iowa, Missouri, North Dakota, South Dakota, Nebraska, Kansas

South Region

South Atlantic Division:

Delaware, Maryland, District of Columbia, Virginia, West Virginia, North Carolina, South Carolina, Georgia, Florida

East South Central Division:

Kentucky, Tennessee, Alabama, Mississippi

West South Central Division:

Arkansas, Louisiana, Oklahoma, Texas

West Region

Mountain Division:

Montana, Idaho, Wyoming, Colorado, New Mexico, Arizona, Utah, Nevada

Pacific Division:

Washington, Oregon, California, Alaska, Hawaii

Census Region

Census regions are groupings of States that subdivide the United States for the presentation of data. There are four regions—Northeast, Midwest, South, and West. Each of the four census regions is divided into two or more census divisions. Prior to 1984, the Midwest region was named the North Central region. From 1910, when census regions were established, through the 1940's, there were three regions—North, South, and West.

CENSUS TRACT AND BLOCK NUMBERING AREA

Block Numbering Area (BNA)

Block numbering areas (BNA's) are small statistical subdivisions of a county for grouping and numbering blocks in nonmetropolitan counties where local census statistical areas committees have not established census tracts. State agencies and the Census Bureau delineated BNA's for the 1990 census, using guidelines similar to those for the delineation of census tracts. BNA's do not cross county boundaries.

BNA's are identified by a four-digit basic number and may have a two-digit suffix; for example, 9901.07. The decimal point separating the four-digit basic BNA number from the two-digit suffix is shown in printed reports, in microfiche, and on census maps; in machine-readable files, the decimal point is implied. Many BNA's do not have a suffix; in such cases, the suffix field is left blank in all data products. BNA numbers range from 9501 through 9989.99, and are unique within a county (numbers in the range of 0001 through 9499.99 denote a census tract). The suffix .99 identifies a BNA that was populated entirely by persons aboard one or more civilian or military ships. A ''crews-of-vessels'' BNA appears on census maps only as an anchor symbol with its BNA number (and block numbers on maps showing block numbers); the BNA relates to the ships associated with the onshore BNA's having the same four-digit basic number. Suffixes in the range .80 through .98 usually identify BNA's that either were revised or were created during the 1990 census data collection activities. Some of these revisions produced BNA's that have extremely small land area and may have little or no population or housing. For data analysis, such a BNA can be summarized with an adjacent BNA.

Census Tract

Census tracts are small, relatively permanent statistical subdivisions of a county. Census tracts are delineated for all metropolitan areas (MA's) and other densely populated counties by local census statistical areas committees following Census Bureau guidelines (more than 3,000 census tracts have been established in 221 counties outside MA's). Six States (California, Connecticut, Delaware, Hawaii, New Jersey, and Rhode Island) and the District of Columbia are covered entirely by census tracts. Census tracts usually have between 2,500 and 8,000 persons and, when first delineated, are designed to be homogeneous with respect to population characteristics, economic status, and living conditions. Census tracts do not cross county boundaries. The spatial size of census tracts varies widely depending on the density of settlement. Census tract boundaries are delineated with the intention of being maintained over a long time so that statistical comparisons can be made from census to census. However, physical changes in street patterns caused by highway construction, new development, etc., may require occasional revisions; census tracts occasionally are split due to large population growth, or combined as a result of substantial population decline. Census tracts are referred to as ''tracts'' in all 1990 data products.

Census tracts are identified by a four-digit basic number and may have a two-digit suffix; for example, 6059.02. The decimal point separating the four-digit basic tract number from the two-digit suffix is shown in printed reports, in microfiche, and on census maps; in machine-readable files, the decimal point is implied. Many census tracts do not have a suffix; in such cases, the suffix field is left blank in all data products. Leading zeros in a census tract number (for example, 002502) are shown only on machine-readable files.

Census tract numbers range from 0001 through 9499.99 and are unique within a county (numbers in the range of 9501 through 9989.99 denote a block numbering area). The suffix .99 identifies a census tract that was populated entirely by persons aboard one or more civilian or military ships. A ''crews-of-vessels'' census tract appears on census maps only as an anchor symbol with its census tract number (and block numbers on maps showing block numbers). These census tracts relate to the ships associated with the onshore census tract having the same four-digit basic number. Suffixes in the range .80 through .98 usually identify census tracts that either were revised or were created during the 1990 census data collection activities. Some of these revisions may have resulted in census tracts that have extremely small land area and may have little or no population or housing. For data analysis, such a census tract can be summarized with an adjacent census tract.

CONGRESSIONAL DISTRICT (CD)

Congressional districts (CD's) are the 435 areas from which persons are elected to the U.S. House of Representatives. After the apportionment of congressional seats among the States, based on census population counts, each State is responsible for establishing CD's for the purpose of electing representatives. Each CD is to be as equal in population to all other CD's in the State as practicable, based on the decennial census counts.

The CD's that were in effect on January 1, 1990 were those of the 101st Congress. Data on the 101st Congress appear in an early 1990 census data product (Summary Tape File 1A). The CD's of the 101st Congress are the same as those in effect for the 102nd Congress. CD's of the 103rd Congress, reflecting redistricting based on the 1990 census, are summarized in later 1990 data products (STF's 1D and 3D, and 1990 CPH-4, *Population and Housing Characteristics for Congressional Districts of the 103rd Congress* printed reports).

COUNTY

The primary political divisions of most States are termed ''counties.'' In Louisiana, these divisions are known as ''parishes.'' In Alaska, which has no counties, the county equivalents are the organized ''boroughs'' and the ''census areas'' that are delineated for statistical purposes by the State of Alaska and the Census Bureau. In four States (Maryland, Missouri, Nevada, and Virginia), there are one or more cities that are independent of any county organization and thus constitute primary divisions of their States. These cities are known as ''independent cities'' and are treated as equivalent to counties for statistical purposes. That part of Yellowstone National Park in Montana is treated as a county equivalent. The District of Columbia has no primary divisions, and the entire area is considered equivalent to a county for statistical purposes.

Each county and county equivalent is assigned a three-digit FIPS code that is unique within State. These codes are assigned in alphabetical order of county or county equivalent within State, except for the independent cities, which follow the listing of counties.

COUNTY SUBDIVISION

County subdivisions are the primary subdivisions of counties and their equivalents for the reporting of decennial census data. They include census county divisions, census subareas, minor civil divisions, and unorganized territories.

Each county subdivision is assigned a three-digit census code in alphabetical order within county and a five-digit FIPS code in alphabetical order within State.

Census County Division (CCD)

Census county divisions (CCD's) are subdivisions of a county that were delineated by the Census Bureau, in cooperation with State officials and local census statistical areas committees, for statistical purposes. CCD's were established in 21 States where there are no legally established minor civil divisions (MCD's), where the MCD's do not have governmental or administrative purposes, where the boundaries of the MCD's change frequently, and/ or where the MCD's are not generally known to the public. CCD's have no legal functions, and are not governmental units.

The boundaries of CCD's usually are delineated to follow visible features, and in most cases coincide with census tract or block numbering area boundaries. The name of each CCD is based on a place, county, or well-known local name that identifies its location. CCD's have been established in the following 21 States: Alabama, Arizona, California, Colorado, Delaware, Florida, Georgia, Hawaii, Idaho, Kentucky, Montana, Nevada, New Mexico, Oklahoma, Oregon, South Carolina, Tennessee, Texas, Utah, Washington, and Wyoming. For the 1980 census, the county subdivisions recognized for Nevada were MCD's.

Census Subarea (Alaska)

Census subareas are statistical subdivisions of boroughs and census areas (county equivalents) in Alaska. Census subareas were delineated cooperatively by the State of Alaska and the Census Bureau. The census subareas, identified first in 1980, replaced the various types of subdivisions used in the 1970 census.

Minor Civil Division (MCD)

Minor civil divisions (MCD's) are the primary political or administrative divisions of a county. MCD's represent many different kinds of legal entities with a wide variety of governmental and/ or administrative functions. MCD's are variously designated as American Indian reservations, assessment districts, boroughs, election districts, gores, grants, magisterial districts, parish governing authority districts, plantations, precincts, purchases, supervisors' districts, towns, and townships. In some States, all or some incorporated places are not located in any MCD and thus serve as MCD's in their own right. In other States, incorporated places are subordinate to (part of) the MCD's in which they are located, or the pattern is mixed—some incorporated places are independent of MCD's and others are subordinate to one or more MCD's.

The Census Bureau recognizes MCD's in the following 28 States: Arkansas, Connecticut, Illinois, Indiana, Iowa, Kansas, Louisiana, Maine, Maryland, Massachusetts, Michigan, Minnesota, Mississippi, Missouri, Nebraska, New Hampshire, New Jersey, New York, North Carolina, North Dakota, Ohio, Pennsylvania, Rhode Island, South Dakota, Vermont, Virginia, West Virginia, and Wisconsin. The District of Columbia has no primary divisions, and the entire area is considered equivalent to an MCD for statistical purposes.

The MCD's in 12 selected States (Connecticut, Maine, Massachusetts, Michigan, Minnesota, New Hampshire, New Jersey, New York, Pennsylvania, Rhode Island, Vermont, and Wisconsin) also serve as general-purpose local governments. The Census Bureau presents data for these MCD's in all data products in which it provides data for places.

Unorganized Territory (unorg.)

In nine States (Arkansas, Iowa, Kansas, Louisiana, Maine, Minnesota, North Carolina, North Dakota, and South Dakota), some counties contain territory that is not included in an MCD recognized by the Census Bureau. Each separate area of unorganized territory in these States is recognized as one or more separate county subdivisions for census purposes. Each unorganized territory is given a descriptive name, followed by the designation ''unorg.''

GEOGRAPHIC CODE

Geographic codes are shown primarily on machine-readable data products, such as computer tape and compact disc-read only memory (CD-ROM), but also appear on other products such as microfiche; they also are shown on some census maps. Codes are identified as ''census codes'' only if there is also a Federal Information Processing Standards (FIPS) code for the same geographic entity. A code that is not identified as either ''census'' or ''FIPS'' is usually a census code for which there is no FIPS equivalent, or for which the Census Bureau does not use the FIPS code. The exceptions, which use only the FIPS code in census products, are county, congressional district, and metropolitan area (that is, metropolitan statistical area, consolidated metropolitan statistical area, and primary metropolitan statistical area).

Census Code

Census codes are assigned for a variety of geographic entities, including American Indian and Alaska Native area, census division, census region, county subdivision, place, State, urbanized area, and voting district. The structure, format, and meaning of census codes appear in the 1990 census *Geographic Identification Code Scheme;* in the data dictionary portion of the technical documentation for summary tape files, CD-ROM's, and microfiche.

Federal Information Processing Standards (FIPS) Code

Federal Information Processing Standards (FIPS) codes are assigned for a variety of geographic entities, including American Indian and Alaska Native area, congressional district, county, county subdivision, metropolitan area, place, and State. The structure, format, and meaning of FIPS codes used in the census are shown in the 1990 census *Geographic Identification Code Scheme;* in the data dictionary portion of the technical documentation for summary tape files, CD-ROM's, and microfiche.

The objective of the FIPS codes is to improve the use of data resources of the Federal Government and avoid unnecessary duplication and incompatibilities in the collection, processing, and dissemination of data. More information about FIPS and FIPS code documentation is available from the National Technical Information Service, Springfield, VA 22161.

United States Postal Service (USPS) Code

United States Postal Service (USPS) codes for States are used in all 1990 data products. The codes are two-character alphabetic abbreviations. These codes are the same as the FIPS two-character alphabetic abbreviations.

GEOGRAPHIC PRESENTATION

Hierarchical Presentation

A hierarchical geographic presentation shows the geographic entities in a superior/subordinate structure in census products. This structure is derived from the legal, administrative, or areal relationships of the entities. The hierarchical structure is depicted in report tables by means of indentation, and is explained for machine-readable media in the discussion of file structure in the geographic coverage portion of the abstract in the technical documentation. An example of hierarchical presentation is the ''standard census geographic hierarchy'': block, within block group, within census tract or block numbering area, within place, within county subdivision, within county, within State, within division, within region, within the United States. Graphically, this is shown as:

```
United States
  Region
    Division
      State
        County
          County subdivision
            Place (or part)
              Census tract/ block numbering area
               (or part)
                Block group (or part)
                  Block
```

Inventory Presentation

An inventory presentation of geographic entities is one in which all entities of the same type are shown in alphabetical or code sequence, without reference to their hierarchical relationships. Generally, an inventory presentation shows totals for entities that may be split in a hierarchical presentation, such as place, census tract/

block numbering area, or block group. An example of a series of inventory presentations is: State, followed by all the counties in that State, followed by all the places in that State. Graphically, this is shown as:

State

County ''A''
County ''B''
County ''C''

Place ''X''
Place ''Y''
Place ''Z''

HISTORICAL COUNTS

Historical counts for total population and total housing units are shown in the 1990 CPH-2, *Population and Housing Unit Counts* report series. As in past censuses, the general rule for presenting historical data for States, counties, county subdivisions, and places is to show historical counts only for single, continually existing entities. Stated another way, if an entity existed for both the current and preceding censuses, the tables show counts for the preceding censuses. Included in this category are entities of the same type (county, county subdivision, place) even if they had changed their names. Also included are entities that merged, but only if the new entity retained the name of one of the merged entities. The historical counts shown are for each entity as it was bounded at each census.

In cases where an entity was formed since a preceding census, such as a newly incorporated place or a newly organized township, the symbol three dots ''...'' is shown for earlier censuses. The three-dot symbol also is shown for those parts of a place that have extended into an additional county or county subdivision through annexation or other revision of boundaries since the preceding census.

In a few cases, changes in the boundaries of county subdivisions caused a place to be split into two or more parts, or to be split differently than in the preceding census. If historical counts for the parts of the place as currently split did not appear in a preceding census, ''(NA)'' is shown for the place in each county subdivision; however, the historical population and housing unit counts of the place appear in tables that show the entire place. For counties, county subdivisions, and places formed since January 1, 1980, 1980 census population and housing unit counts in the 1990 territory are reported in the geographic change notes included in the ''User Notes'' text section of 1990 CPH-2, *Population and Housing Unit Counts*, and in the technical documentation of Summary Tape Files 1 and 3.

In some cases, population and housing unit counts for individual areas were revised since publication of the 1980 reports (indicated by the prefix ''r''). In a number of tables of 1990 CPH-2, *Population and Housing Unit Counts*, 1980 counts are shown for aggregations of individual areas, such as the number, population, and housing unit counts of places in size groups, or urban and rural distributions. Revisions of population and housing unit counts for individual areas were not applied to the various aggregations. Therefore, it may not be possible to determine the individual areas in a given aggregation using the historical counts; conversely, the sum of the counts shown for individual areas may not agree with the aggregation.

INTERNAL POINT

An internal point is a set of geographic coordinates (latitude and longitude) that is located within a specified geographic entity. A single point is identified for each entity; for many entities, this point represents the approximate geographic center of that entity. If the shape of the entity caused this point to be located outside the boundaries of the entity, it is relocated from the center so that it is within the entity. If the internal point for a block falls in a water area, it is relocated to a land area within the block. On machine-readable products, internal points are shown to six decimal places; the decimal point is implied.

METROPOLITAN AREA (MA)

The general concept of a metropolitan area (MA) is one of a large population nucleus, together with adjacent communities that have a high degree of economic and social integration with that nucleus. Some MA's are defined around two or more nuclei.

The MA classification is a statistical standard, developed for use by Federal agencies in the production, analysis, and publication of data on MA's. The MA's are designated and defined by the Federal Office of Management and Budget, following a set of official published standards. These standards were developed by the interagency Federal Executive Committee on Metropolitan Areas, with the aim of producing definitions that are as consistent as possible for all MA's nationwide.

Each MA must contain either a place with a minimum population of 50,000 or a Census Bureau-defined urbanized area and a total MA population of at least 100,000 (75,000 in New England). An MA comprises one or more central counties. An MA also may include one or more outlying counties that have close economic and social relationships with the central county. An outlying county must have a specified level of commuting to the central counties and also must meet certain standards regarding metropolitan character, such as population density, urban population, and population growth. In New England, MA's are composed of cities and towns rather than whole counties.

The territory, population, and housing units in MA's are referred to as ''metropolitan.'' The metropolitan category is subdivided into ''inside central city'' and ''outside central city.'' The territory, population, and housing units located outside MA's are referred to as ''nonmetropolitan.'' The

metropolitan and nonmetropolitan classification cuts across the other hierarchies; for example, there is generally both urban and rural territory within both metropolitan and nonmetropolitan areas.

To meet the needs of various users, the standards provide for a flexible structure of metropolitan definitions that classify an MA either as a metropolitan statistical area (MSA) or as a consolidated metropolitan statistical area (CMSA) that is divided into primary metropolitan statistical areas (PMSA's). Documentation of the MA standards and how they are applied is available from the Secretary, Federal Executive Committee on Metropolitan Areas, Population Division, U.S. Bureau of the Census, Washington, DC 20233.

Central City

In each MSA and CMSA, the largest place and, in some cases, additional places are designated as ''central cities'' under the official standards. A few PMSA's do not have central cities. The largest central city and, in some cases, up to two additional central cities are included in the title of the MA; there also are central cities that are not included in an MA title. An MA central city does not include any part of that city that extends outside the MA boundary.

Consolidated and Primary Metropolitan Statistical Area (CMSA and PMSA)

If an area that qualifies as an MA has more than one million persons, primary metropolitan statistical areas (PMSA's) may be defined within it. PMSA's consist of a large urbanized county or cluster of counties that demonstrates very strong internal economic and social links, in addition to close ties to other portions of the larger area. When PMSA's are established, the larger area of which they are component parts is designated a consolidated metropolitan statistical area (CMSA).

Metropolitan Statistical Area (MSA)

Metropolitan statistical areas (MSA's) are relatively free-standing MA's and are not closely associated with other MA's. These areas typically are surrounded by nonmetropolitan counties.

Metropolitan Area Title and Code

The title of an MSA contains the name of its largest central city and up to two additional city names, provided that the additional places meet specified levels of population, employment, and commuting. Generally, a city with a population of 250,000 or more is in the title, regardless of other criteria.

The title of a PMSA may contain up to three place names, as determined above, or up to three county names, sequenced in order of population. A CMSA title also may include up to three names, the first of which generally is the most populous central city in the area. The second name may be the first city or county name in the most populous remaining PMSA; the third name may be the first city or county name in the next most populous PMSA. A regional designation may be substituted for the second and/ or third names in a CMSA title if such a designation is supported by local opinion and is deemed to be unambiguous and suitable by the Office of Management and Budget.

The titles for all MA's also contain the name of each State in which the area is located. Each metropolitan area is assigned a four-digit FIPS code, in alphabetical order nationwide. If the fourth digit of the code is a ''2,'' it identifies a CMSA. Additionally, there is a separate set of two-digit codes for CMSA's, also assigned alphabetically.

OUTLYING AREAS OF THE UNITED STATES

The Census Bureau treats the outlying areas as the statistical equivalents of States for the 1990 census. The outlying areas are American Samoa, Guam, the Commonwealth of the Northern Mariana Islands (Northern Mariana Islands), Republic of Palau (Palau), Puerto Rico, and the Virgin Islands of the United States (Virgin Islands). Geographic definitions specific to each outlying area are shown in appendix A of the text in the data products for each area.

PLACE

Places, for the reporting of decennial census data, include census designated places and incorporated places. Each place is assigned a four-digit census code that is unique within State. Each place is also assigned a five-digit FIPS code that is unique within State. Both the census and FIPS codes are assigned based on alphabetical order within State. Consolidated cities (see below) are assigned a one-character alphabetical census code that is unique nationwide and a five-digit FIPS code that is unique within State.

Census Designated Place (CDP)

Census designated places (CDP's) are delineated for the decennial census as the statistical counterparts of incorporated places. CDP's comprise densely settled concentrations of population that are identifiable by name, but are not legally incorporated places. Their boundaries, which usually coincide with visible features or the boundary of an adjacent incorporated place, have no legal status, nor do these places have officials elected to serve traditional municipal functions. CDP boundaries may change with changes in the settlement pattern; a CDP with the same name as in previous censuses does not necessarily have the same boundaries.

Beginning with the 1950 census, the Census Bureau, in cooperation with State agencies and local census statistical areas committees, has identified and delineated boundaries for CDP's. In the 1990 census, the name of each such place is followed by ''CDP.'' In the 1980 census, ''(CDP)'' was used; in 1970, 1960, and 1950 censuses, these places were identified by ''(U),'' meaning ''unincorporated place.''

To qualify as a CDP for the 1990 census, an unincorporated community must have met the following criteria:

1. In all States except Alaska and Hawaii, the Census Bureau uses three population size criteria to designate a CDP. These criteria are:

   a. 1,000 or more persons if outside the boundaries of an urbanized area (UA) delineated for the 1980 census or a subsequent special census.

   b. 2,500 or more persons if inside the boundaries of a UA delineated for the 1980 census or a subsequent special census.

   c. 250 or more persons if outside the boundaries of a UA delineated for the 1980 census or a subsequent special census, and within the official boundaries of an American Indian reservation recognized for the 1990 census.

2. In Alaska, 25 or more persons if outside a UA, and 2,500 or more persons if inside a UA delineated for the 1980 census or a subsequent special census.

3. In Hawaii, 300 or more persons, regardless of whether the community is inside or outside a UA.

For the 1990 census, CDP's qualified on the basis of the population counts prepared for the 1990 Postcensus Local Review Program. Because these counts were subject to change, a few CDP's may have final population counts lower than the minimums shown above.

Hawaii is the only State with no incorporated places recognized by the Bureau of the Census. All places shown for Hawaii in the data products are CDP's. By agreement with the State of Hawaii, the Census Bureau does not show data separately for the city of Honolulu, which is coextensive with Honolulu County.

Consolidated City

A consolidated government is a unit of local government for which the functions of an incorporated place and its county or minor civil division (MCD) have merged. The legal aspects of this action may result in both the primary incorporated place and the county or MCD continuing to exist as legal entities, even though the county or MCD performs few or no governmental functions and has few or no elected officials. Where this occurs, and where one or more other incorporated places in the county or MCD continue to function as separate governments, even though they have been included in the consolidated government, the primary incorporated place is referred to as a ''consolidated city.''

The data presentation for consolidated cities varies depending upon the geographic presentation. In hierarchical presentations, consolidated cities are not shown. These presentations include the semi-independent places and the ''consolidated city (remainder).'' Where the consolidated city is coextensive with a county or county subdivision, the data shown for those areas in hierarchical presentations are equivalent to those for the consolidated government.

For inventory geographic presentations, the consolidated city appears at the end of the listing of places. The data for the consolidated city include places that are part of the consolidated city. The ''consolidated city (remainder)'' is the portion of the consolidated government minus the semi-independent places, and is shown in alphabetical sequence with other places.

In summary presentations by size of place, the consolidated city is not included. The places semi-independent of consolidated cities are categorized by their size, as is the ''consolidated city (remainder).''

Each consolidated city is assigned a one-character alphabetic census code. Each consolidated city also is assigned a five-digit FIPS code that is unique within State. The semi-independent places and the ''consolidated city (remainder)'' are assigned a four-digit census code and a five-digit FIPS place code that are unique within State. Both the census and FIPS codes are assigned based on alphabetical order within State.

Incorporated Place

Incorporated places recognized in 1990 census data products are those reported to the Census Bureau as legally in existence on January 1, 1990 under the laws of their respective States as cities, boroughs, towns, and villages, with the following exceptions: the towns in the New England States, New York, and Wisconsin, and the boroughs in New York are recognized as minor civil divisions for census purposes; the boroughs in Alaska are county equivalents.

POPULATION OR HOUSING UNIT DENSITY

Population or housing unit density is computed by dividing the total population or housing units of a geographic unit (for example, United States, State, county, place) by its land area measured in square kilometers or square miles. Density is expressed as both ''persons (or housing units) per square kilometer'' and ''persons (or housing units) per square mile'' of land area in 1990 census printed reports.

STATE

States are the primary governmental divisions of the United States. The District of Columbia is treated as a statistical equivalent of a State for census purposes. The four census regions, nine census divisions, and their component States are shown under ''CENSUS REGION AND CENSUS DIVISION'' in this appendix.

The Census Bureau treats the outlying areas as State equivalents for the 1990 census. The outlying areas are American Samoa, Guam, the Northern Mariana Islands, Palau, Puerto Rico, and the Virgin Islands of the United States. Geographic definitions specific to each outlying area are shown in appendix A in the data products for each area.

Each State and equivalent is assigned a two-digit numeric Federal Information Processing Standards (FIPS) code in alphabetical order by State name, followed by the outlying area names. Each State and equivalent area also is assigned a two-digit census code. This code is assigned on the basis of the geographic sequence of each State within each census division; the first digit of the code is the code for the respective division. Puerto Rico, the Virgin Islands, and the outlying areas of the Pacific are assigned ''0'' as the division code. Each State and equivalent area also is assigned the two-letter FIPS/ United States Postal Service (USPS) code.

In 12 selected States (Connecticut, Maine, Massachusetts, Michigan, Minnesota, New Hampshire, New Jersey, New York, Pennsylvania, Rhode Island, Vermont, and Wisconsin), the minor civil divisions also serve as general-purpose local governments. The Census Bureau presents data for these minor civil divisions in all data products in which it provides data for places.

TIGER

TIGER is an acronym for the new digital (computer-readable) geographic data base that automates the mapping and related geographic activities required to support the Census Bureau's census and survey programs. The Census Bureau developed the Topologically Integrated Geographic Encoding and Referencing (TIGER) System to automate the geographic support processes needed to meet the major geographic needs of the 1990 census: producing the cartographic products to support data collection and map publication, providing the geographic structure for tabulation and publication of the collected data, assigning residential and employer addresses to their geographic location and relating those locations to the Census Bureau's geographic units, and so forth. The content of the TIGER data base is made available to the public through a variety of ''TIGER Extract'' files that may be obtained from the Data User Services Division, U.S. Bureau of the Census, Washington, DC 20233.

UNITED STATES

The United States comprises the 50 States and the District of Columbia. In addition, the Census Bureau treats the outlying areas as statistical equivalents of States for the 1990 census. The outlying areas include American Samoa, Guam, the Northern Mariana Islands, Palau, Puerto Rico, and the Virgin Islands.

URBAN AND RURAL

The Census Bureau defines ''urban'' for the 1990 census as comprising all territory, population, and housing units in urbanized areas and in places of 2,500 or more persons outside urbanized areas. More specifically, ''urban'' consists of territory, persons, and housing units in:

1. Places of 2,500 or more persons incorporated as cities, villages, boroughs (except in Alaska and New York), and towns (except in the six New England States, New York, and Wisconsin), but excluding the rural portions of ''extended cities.''
2. Census designated places of 2,500 or more persons.
3. Other territory, incorporated or unincorporated, included in urbanized areas.

Territory, population, and housing units not classified as urban constitute ''rural.'' In the 100-percent data products, ''rural'' is divided into ''places of less than 2,500'' and ''not in places.'' The ''not in places'' category comprises ''rural'' outside incorporated and census designated places and the rural portions of extended cities. In many data products, the term ''other rural'' is used; ''other rural'' is a residual category specific to the classification of the rural in each data product.

In the sample data products, rural population and housing units are subdivided into ''rural farm'' and ''rural nonfarm.'' ''Rural farm'' comprises all rural households and housing units on farms (places from which $1,000 or more of agricultural products were sold in 1989); ''rural nonfarm'' comprises the remaining rural.

The urban and rural classification cuts across the other hierarchies; for example, there is generally both urban and rural territory within both metropolitan and nonmetropolitan areas.

In censuses prior to 1950, ''urban'' comprised all territory, persons, and housing units in incorporated places of 2,500 or more persons, and in areas (usually minor civil divisions) classified as urban under special rules relating to population size and density. The definition of urban that restricted itself to incorporated places having 2,500 or more persons excluded many large, densely settled areas merely because they were not incorporated. Prior to the 1950 census, the Census Bureau attempted to avoid some of the more obvious omissions by classifying selected areas as ''urban under special rules.'' Even with these rules, however, many large, closely built-up areas were excluded from the urban category.

To improve its measure of urban territory, population, and housing units, the Census Bureau adopted the concept of the urbanized area and delineated boundaries for

unincorporated places (now, census designated places) for the 1950 census. Urban was defined as territory, persons, and housing units in urbanized areas and, outside urbanized areas, in all places, incorporated or unincorporated, that had 2,500 or more persons. With the following three exceptions, the 1950 census definition of urban has continued substantially unchanged. First, in the 1960 census (but not in the 1970, 1980, or 1990 censuses), certain towns in the New England States, townships in New Jersey and Pennsylvania, and Arlington County, Virginia, were designated as urban. However, most of these ''special rule'' areas would have been classified as urban anyway because they were included in an urbanized area or in an unincorporated place of 2,500 or more persons. Second, ''extended cities'' were identified for the 1970, 1980, and 1990 censuses. Extended cities primarily affect the figures for urban and rural territory (area), but have very little effect on the urban and rural population and housing units at the national and State levels— although for some individual counties and urbanized areas, the effects have been more evident. Third, changes since the 1970 census in the criteria for defining urbanized areas have permitted these areas to be defined around smaller centers.

Documentation of the urbanized area and extended city criteria is available from the Chief, Geography Division, U.S. Bureau of the Census, Washington, DC 20233.

Extended City

Since the 1960 census, there has been a trend in some States toward the extension of city boundaries to include territory that is essentially rural in character. The classification of all the population and living quarters of such places as urban would include in the urban designation territory, persons, and housing units whose environment is primarily rural. For the 1970, 1980, and 1990 censuses, the Census Bureau identified as rural such territory and its population and housing units for each extended city whose closely settled area was located in an urbanized area. For the 1990 census, this classification also has been applied to certain places outside urbanized areas.

In summary presentations by size of place, the urban portion of an extended city is classified by the population of the entire place; the rural portion is included in ''other rural.''

URBANIZED AREA (UA)

The Census Bureau delineates urbanized areas (UA's) to provide a better separation of urban and rural territory, population, and housing in the vicinity of large places. A UA comprises one or more places (''central place'') and the adjacent densely settled surrounding territory (''urban fringe'') that together have a minimum of 50,000 persons. The urban fringe generally consists of contiguous territory having a density of least 1,000 persons per square mile. The urban fringe also includes outlying territory of such density if it was connected to the core of the contiguous area by road and is within 1 1/ 2 road miles of that core, or within 5 road miles of the core but separated by water or other undevelopable territory. Other territory with a population density of fewer than 1,000 people per square mile is included in the urban fringe if it eliminates an enclave or closes an indentation in the boundary of the urbanized area. The population density is determined by (1) outside of a place, one or more contiguous census blocks with a population density of at least 1,000 persons per square mile or (2) inclusion of a place containing census blocks that have at least 50 percent of the population of the place and a density of at least 1,000 persons per square mile. The complete criteria are available from the Chief, Geography Division, U.S. Bureau of the Census, Washington, DC 20233.

Urbanized Area Central Place

One or more central places function as the dominant centers of each UA. The identification of a UA central place permits the comparison of this dominant center with the remaining territory in the UA. There is no limit on the number of central places, and not all central places are necessarily included in the UA title. UA central places include:

1. Each place entirely (or partially, if the place is an extended city) within the UA that is a central city of a metropolitan area (MA).
2. If the UA does not contain an MA central city or is located outside of an MA, the central place(s) is determined by population size.

Urbanized Area Title and Code

The title of a UA identifies those places that are most important within the UA; it links the UA to the encompassing MA, where appropriate. If a single MA includes most of the UA, the title and code of the UA generally are the same as the title and code of the MA. If the UA is not mostly included in a single MA, if it does not include any place that is a central city of the encompassing MA, or if it is not located in an MA, the Census Bureau uses the population size of the included places, with a preference for incorporated places, to determine the UA title. The name of each State in which the UA is located also is in each UA title.

The numeric code used to identify each UA is the same as the code for the mostly encompassing MA (including CMSA and PMSA). If MA title cities represent multiple UA's, or the UA title city does not correspond to the first name of an MA title, the Census Bureau assigns a code based on the alphabetical sequence of the UA title in relationship to the other UA and MA titles.

VOTING DISTRICT (VTD)

A voting district (VTD) is any of a variety of types of areas (for example, election districts, precincts, wards, legislative districts) established by State and local governments for purposes of elections. For census purposes,

each State participating in Phase 2 of the 1990 Census Redistricting Data Program outlined the boundaries of VTD's around groups of whole census blocks on census maps. The entities identified as VTD's are not necessarily those legally or currently established. Also, to meet the ''whole block'' criterion, a State may have had to adjust VTD boundaries to nearby block boundaries. Therefore, the VTD's shown on the 1990 census tapes, listings, and maps may not represent the actual VTD's in effect at the time of the census. In the 1980 census, VTD's were referred to as ''election precincts.''

Each VTD is assigned a four-character alphanumeric code that is unique within each county. The code ''ZZZZ'' is assigned to nonparticipating areas; the Census Bureau reports data for areas coded ''ZZZZ.''

ZIP CODE®

ZIP Codes are administrative units established by the United States Postal Service (USPS) for the distribution of mail. ZIP Codes serve addresses for the most efficient delivery of mail, and therefore generally do not respect political or census statistical area boundaries. ZIP Codes usually do not have clearly identifiable boundaries, often serve a continually changing area, are changed periodically to meet postal requirements, and do not cover all the land area of the United States. ZIP Codes are identified by five-digit codes assigned by the USPS. The first three digits identify a major city or sectional distribution center, and the last two digits generally signify a specific post office's delivery area or point. For the 1990 census, ZIP Code data are tabulated for the five-digit codes in STF 3B.

APPENDIX B.
Definitions of Subject Characteristics

CONTENTS

SUBJECT CHARACTERISTICS B–1

Acreage B–2
Age B–3
Age of Structure *(See Year Structure Built)*
Agricultural Sales B–3
American Indian *(See Race)*
Bedrooms B–3
Boarded-Up Status B–4
Business on Property B–4
Condominium Fee B–4
Condominium Status B–5

Congregate Housing *(See Meals Included in Rent)*
Contract Rent B–5
Crop Sales *(See Agricultural Sales)*
Duration of Vacancy B–6
Families *(See Household Type and Relationship)*
Family Size *(See Household Type and Relationship)*
Family Type *(See Household type and Relationship)*
Farm Population B–6
Group Quarters B–6
Gross Rent B–7

Gross Rent as a Percentage of Household Income in 1989 ..... B–7
Hispanic Origin B–7
Homeowner Vacancy Rate *(See Vacancy Status)*
House Heating Fuel B–8
Household *(See Household Type and Relationship)*
Household Income in 1989 *(See Income in 1989)*
Household Size *(See Household Type and Relationship)*
Household Type and Relationship B–8
Householder *(See Household Type and Relationship)*
Housing Units *(See Living Quarters)*
Income in 1989 ..... B–10
Insurance for Fire, Hazard, and Flood B–11

Kitchen Facilities B–11
Living Quarters B–1
Marital Status B–12
Married Couples *(See Household Type and Relationship)*
Meals Included in Rent B–12
Mobile Home Costs B–12
Months Vacant *(See Duration of Vacancy)*
Mortgage Payment B–12
Mortgage Status B–13
Noninstitutionalized Group Quarters *(See Group Quarters)*

Occupied Housing Units *(See Living Quarters)*
Own Children *(See Household Type and Relationship)*
Owner-Occupied Housing Units *(See Tenure)*
Persons *(See Persons in Unit)*
Persons in Unit B–13
Persons Per Family *(See Household Type and Relationship)*
Persons Per Household *(See Household Type and Relationship)*
Persons Per Room B–13
Plumbing Facilities B–13
Poverty Status in 1989 ..... B–14

Race B–14
Real Estate Taxes B–16
Related Children *(See Household Type and Relationship)*
Rental Vacancy Rate *(See Vacancy Status)*
Renter-Occupied Housing Units *(See Tenure)*
Rooms B–17
Second or Junior Mortgage Payment B–17
Selected Monthly Owner Costs B–17

Selected Monthly Owner Costs as a Percentage of Household Income in 1989 ..... B–18
Sewage Disposal B–18
Sex B–18
Source of Water B–18
Spanish Origin *(See Hispanic Origin)*
Telephone in Housing Unit B–18
Tenure B–19
Type of Structure *(See Units in Structure)*
Units in Structure B–19
Usual Home Elsewhere B–20

Utilities B–20
Vacancy Status B–20
Vacant Housing Units *(See Living Quarters)*
Value B–21
Vehicles Available B–21
Year Householder Moved into Unit B–22
Year Structure Built B–22

DERIVED MEASURES B–22

Interpolation B–22
Mean B–22
Median B–23
Percentages, Rates, and Ratios B–23
Quartile B–23

SUBJECT CHARACTERISTICS

LIVING QUARTERS

Living quarters are classified as either housing units or group quarters. (For more information, see the discussion under ''Group Quarters.'') Usually, living quarters are in structures intended for residential use (for example, a one-family home, apartment house, hotel or motel, boarding house, or mobile home). Living quarters also may be in structures intended for nonresidential use (for example, the rooms in a warehouse where a guard lives), as well as in places such as tents, vans, shelters for the homeless, dormitories, barracks, and old railroad cars.

Housing Units—A housing unit is a house, an apartment, a mobile home or trailer, a group of rooms or a single room occupied as separate living quarters or, if vacant, intended for occupancy as separate living quarters. Separate living quarters are those in which the occupants live and eat separately from any other persons in the building and which have direct access from outside the building or through a common hall.

The occupants may be a single family, one person living alone, two or more families living together, or any other group of related or unrelated persons who share living arrangements. For vacant units, the criteria of

separateness and direct access are applied to the intended occupants whenever possible. If that information cannot be obtained, the criteria are applied to the previous occupants.

Both occupied and vacant housing units are included in the housing unit inventory, except that recreational vehicles, boats, vans, tents, railroad cars, and the like are included only if they are occupied as someone's usual place of residence. Vacant mobile homes are included provided they are intended for occupancy on the site where they stand. Vacant mobile homes on dealers' sales lots, at the factory, or in storage yards are excluded from the housing inventory.

If the living quarters contain nine or more persons unrelated to the householder or person in charge, (a total of ten unrelated persons), they are classified as group quarters. If the living quarters contain eight or fewer persons unrelated to the householder or person in charge, they are classified as housing units.

Occupied Housing Units—A housing unit is classified as occupied if it is the usual place of residence of the person or group of persons living in it at the time of enumeration, or if the occupants are only temporarily absent; that is, away on vacation. If all the persons staying in the unit at the time of the census have their usual place of residence elsewhere, the unit is classified as vacant. A household includes all the persons who occupy a housing unit as their usual place of residence. By definition, the count of occupied housing units for 100-percent tabulations is the same as the count of households. In sample tabulations, the counts of household and occupied housing units may vary slightly because of different sample weighting methods.

Vacant Housing Units—A housing unit is vacant if no one is living in it at the time of enumeration, unless its occupants are only temporarily absent. Units temporarily occupied at the time of enumeration entirely by persons who have a usual residence elsewhere are also classified as vacant. (For more information, see discussion under ''Usual Home Elsewhere.'')

New units not yet occupied are classified as vacant housing units if construction has reached a point where all exterior windows and doors are installed and final usable floors are in place. Vacant units are excluded if they are open to the elements; that is, the roof, walls, windows, and/ or doors no longer protect the interior from the elements, or if there is positive evidence (such as a sign on the house or in the block) that the unit is condemned or is to be demolished. Also excluded are quarters being used entirely for nonresidential purposes, such as a store or an office, or quarters used for the storage of business supplies or inventory, machinery, or agricultural products.

Hotels, Motels, Rooming Houses, Etc.—Occupied rooms or suites of rooms in hotels, motels, and similar places are classified as housing units only when occupied by permanent residents; that is, persons who consider the hotel as their usual place of residence or have no usual place of residence elsewhere. Vacant rooms or suites of rooms are classified as housing units only in those hotels, motels, and similar places in which 75 percent or more of the accommodations are occupied by permanent residents.

If any of the occupants in a rooming or boarding house live and eat separately from others in the building and have direct access, their quarters are classified as separate housing units.

Staff Living Quarters—The living quarters occupied by staff personnel within any group quarters are separate housing units if they satisfy the housing unit criteria of separateness and direct access; otherwise, they are considered group quarters.

Comparability—The first Census of Housing in 1940 established the ''dwelling unit'' concept. Although the term became ''housing unit'' and the definition has been modified slightly in succeeding censuses, the 1990 definition is essentially comparable to previous censuses. There was no change in the housing unit definition between 1980 and 1990.

ACREAGE

The data on acreage were obtained from questionnaire items H5a and H19a. Question H5a is asked at all occupied and vacant one-family houses and mobile homes. Question H19a was asked on a sample basis at all occupied and vacant one-family houses and mobile homes.

Question H5a asks whether the house or mobile home is located on a place of 10 or more acres. The intent of this item is to eliminate one-family houses on 10 or more acres from the specified owner- and renter-occupied universes for value and rent tabulations.

Question H19a provides data on whether the unit is located on land of less than 1 acre. The main purpose of this item, in conjunction with question H19b on agricultural sales, is to identify farm units. (For more information, see discussion under ''Farm Residence.'')

For both items the land may consist of more than one tract or plot. These tracts or plots are usually adjoining; however, they may be separated by a road or creek, or another piece of land.

Comparability—Question H5a is similar as that asked in 1970 and 1980. This item was asked for the first time of mobile home occupants in 1990. Question H19a is an abbreviated form of a question asked at all housing units in 1980. In previous censuses, information on city or suburban lot and number of acres was also obtained.

AGE

The data on age were derived from answers to questionnaire item 5, which was asked of all persons. The age classification is based on the age of the person in completed years as of April 1, 1990. The age response in question 5a was normally used to represent a person's age. However, when the age response was unacceptable or unavailable, a person's age was derived from an acceptable year of birth response in question 5b.

Data on age are used to determine the applicability of other questions for a person and to classify other characteristics in census tabulations. Age data are needed to interpret most social and economic characteristics used to plan and examine many programs and policies. Therefore, age is tabulated by single years of age and by many different groupings, such as 5-year age groups.

Some tabulations are shown by the age of the householder. These data were derived from the age responses for each householder. (For more information on householder, see the discussion under ''Household Type and Relationship.'')

Median Age—This measure divides the age distribution into two equal parts: one-half of the cases falling below the median value and one-half above the value. Generally, median age is computed on the basis of more detailed age intervals than are shown in some census publications; thus, a median based on a less detailed distribution may differ slightly from a corresponding median for the same population based on a more detailed distribution. (For more information on medians, see the discussion under ''Derived Measures.'')

Limitation of the Data—Counts in 1970 and 1980 for persons 100 years old and over were substantially overstated. Improvements were made in the questionnaire design, in the allocation procedures, and to the respondent instruction guide to attempt to minimize this problem in 1990.

Review of detailed 1990 information indicated that respondents tended to provide their age as of the date of completion of the questionnaire, not their age as of April 1, 1990. In addition, there may have been a tendency for respondents to round their age up if they were close to having a birthday. It is likely that approximately 10 percent of persons in most age groups are actually 1 year younger.

For most single years of age, the misstatements are largely offsetting. The problem is most pronounced at age 0 because persons lost to age 1 may not have been fully offset by the inclusion of babies born after April 1, 1990 and because there may have been more rounding up to age 1 to avoid reporting age as 0 years. (Age in completed months was not collected for infants under age 1.)

The reporting of age 1 year older than age on April 1, 1990 is likely to have been greater in areas where the census data were collected later in 1990. The magnitude of this problem was much less in the three previous censuses where age was typically derived from respondent data on year of birth and quarter of birth. (For more information on the design of the age question, see the section below that discusses ''Comparability.'')

Comparability—Age data have been collected in every census. For the first time since 1950, the 1990 data are not available by quarter year of age. This change was made so that coded information could be obtained for both age and year of birth. In each census since 1940, the age of a person was assigned when it was not reported. In censuses before 1940, with the exception of 1880, persons of unknown age were shown as a separate category. Since 1960, assignment of unknown age has been performed by a general procedure described as ''imputation.'' The specific procedures for imputing age have been different in each census. (For more information on imputation, see Appendix C, Accuracy of the Data.)

AGRICULTURAL SALES

Data on the sales of agricultural crops were obtained from questionnaire item H19b, which was asked on a sample basis at occupied one-family houses and mobile homes located on lots of one acre or more. Data for this item exclude units on lots of less than one acre, units located in structures containing 2 or more units, and all vacant units. This item refers to the total amount (before taxes and expenses) received in 1989 from the sale of crops, vegetables, fruits, nuts, livestock and livestock products, and nursery and forest products, produced on ''this property.'' Respondents new to a unit were asked to estimate total agricultural sales in 1989 even if some portion of the sales had been made by other occupants of the unit.

This item is used mainly to classify housing units as farm or nonfarm residences, not to provide detailed information on the sale of agricultural products. Detailed information on the sale of agricultural products is provided by the Census Bureau's Census of Agriculture *(Factfinder for the Nation: Agricultural Statistics,* Bureau of the Census, 1989). (For more information, see the discussion under ''Farm Residence.'')

BEDROOMS

The data on bedrooms were obtained from questionnaire item H9, which was asked at both occupied and vacant housing units. This item was asked on a sample respondents to round their age up if they were close to having a birthday. It is likely that approximately 10 percent of persons in most age groups are actually 1 year younger.

For most single years of age, the misstatements are largely offsetting. The problem is most pronounced at age 0 because persons lost to age 1 may not have been fully offset by the inclusion of babies born after April 1, 1990 and because there may have been more rounding up to age 1 to avoid reporting age as 0 years. (Age in completed months was not collected for infants under age 1.)

The reporting of age 1 year older than age on April 1, 1990 is likely to have been greater in areas where the census data were collected later in 1990. The magnitude of this problem was much less in the three previous censuses where age was typically derived from respondent data on year of birth and quarter of birth. (For more information on the design of the age question, see the section below that discusses ''Comparability.'')

Comparability—Age data have been collected in every census. For the first time since 1950, the 1990 data are not available by quarter year of age. This change was made so that coded information could be obtained for both age and year of birth. In each census since 1940, the age of a person was assigned when it was not reported. In censuses before 1940, with the exception of 1880, persons of unknown age were shown as a separate category. Since 1960, assignment of unknown age has been performed by a general procedure described as ''imputation.'' The specific procedures for imputing age have been different in each census. (For more information on imputation, see Appendix C, Accuracy of the Data.) basis. The number of bedrooms is the count of rooms designed to be used as bedrooms; that is, the number of rooms that would be listed as bedrooms if the house or apartment were on the market for sale or for rent. Included are all rooms intended to be used as bedrooms even if they currently are being used for some other purpose. A housing unit consisting of only one room, such as a one-room efficiency apartment, is classified, by definition, as having no bedroom.

Comparability—Data on bedrooms have been collected in every census since 1960. In 1970 and 1980, data for bedrooms were shown only for year-round units. In past censuses, a room was defined as a bedroom if it was used mainly for sleeping even if also used for other purposes. Rooms that were designed to be used as bedrooms but used mainly for other purposes were not considered to be bedrooms. A distribution of housing units by number of bedrooms calculated from data collected in a 1986 test showed virtually no differences in the two versions except in the two bedroom category, where the previous ''use'' definition showed a slightly lower proportion of units.

BOARDED-UP STATUS

Boarded-up status was obtained from questionnaire item C2 and was determined for all vacant units. Boarded-up units have windows and doors covered by wood, metal, or masonry to protect the interior and to prevent entry into the building. A single-unit structure, a unit in a multi-unit structure, or an entire multi-unit structure may be boarded-up in this way. For certain census data products, boarded-up units are shown only for units in the ''Other vacant'' category. A unit classified as ''Usual home elsewhere'' can never be boarded up. (For more information, see the discussion under ''Usual Home Elsewhere.'')

Comparability—This item was first asked in the 1980 census and was shown only for year-round vacant housing units. In 1990, data are shown for all vacant housing units.

BUSINESS ON PROPERTY

The data for business on property were obtained from questionnaire item H5b, which was asked at all occupied and vacant one-family houses and mobile homes. This question is used to exclude owner-occupied one-family on the property with business or medical offices from certain statistics on financial characteristics.

A business must be easily recognizable from the outside. It will usually have a separate outside entrance and have the appearance of a business, such as a grocery store, restaurant, or barbershop. It may be either attached to the house or mobile home or be located elsewhere on the property. Those housing units in which a room is used for business or professional purposes and have no recognizable alterations to the outside are *not* considered as having a business. Medical offices are considered businesses for tabulation purposes.

Comparability—Data on business on property have been collected since 1940.

CONDOMINIUM FEE

The data on condominium fee were obtained from questionnaire item H25, which was asked at owner-occupied condominiums. This item was asked on a sample basis. A condominium fee is normally charged monthly to the owners of the individual condominium units by the condominium owners association to cover operating, maintenance, administrative, and improvement costs of the common property, (grounds, halls, lobby, parking areas, laundry rooms, swimming pool, etc). The costs for utilities and fuels may be included in the condominium fee if the units do not have separate meters.

Data on condominium fees may include real estate tax and/ or insurance payments for the common property, but do not include real estate taxes nor fire, hazard, and flood insurance for the individual unit already reported in questions H21 and H22.

Amounts reported are the regular monthly payment, even if they are paid by someone outside the household or remain unpaid. Costs are estimated as closely as possible when exact costs are not known.

The data from this item are added to payments for mortgages (both first and junior mortgages and home equity loans), real estate taxes, fire, hazard, and flood insurance payments, utilities, and fuels to derive ''Selected Monthly Owner Costs'' and ''Selected Monthly Owner Costs as a Percentage of Household Income in 1989'' for condominium owners.

Comparability—This is a new item in 1990.

CONDOMINIUM STATUS

The data on condominium housing units were obtained from questionnaire item H18, which was asked at both occupied and vacant housing units. Condominium is a type of ownership that enables a person to own an apartment or house in a development of similarly owned units and to hold a common or joint ownership in some or all of the common areas and facilities such as land, roof, hallways, entrances, elevators, swimming pool, etc. Condominiums may be single-family houses as well as units in apartment buildings. A condominium unit need not be occupied by the owner to be counted as such. A unit classified as ''mobile home or trailer'' or ''other'' (see discussion under ''Units in Structure'') cannot be a condominium unit.

Limitation of the Data—Testing done prior to the 1980 and 1990 censuses indicated that the number of condominiums may be slightly overstated.

Comparability—In 1970, condominiums were grouped together with cooperative housing units, and the data were reported only for owner-occupied cooperatives and condominiums. Beginning in 1980, the census identified all condominium units and the data were shown for renter-occupied and vacant year-round condominiums as well as owner occupied. In 1970 and 1980, the question on condominiums was asked on a 100-percent basis. In 1990, it was asked on a sample basis.

CONTRACT RENT

The data on contract rent (also referred to as ''rent asked'' for vacant units) were obtained from questionnaire item H7a, which was asked at all occupied housing units that were rented for cash rent and all vacant housing units that were for rent at the time of enumeration.

Housing units that are renter occupied without payment of cash rent are shown separately as ''No cash rent'' in census data products. The unit may be owned by friends or relatives who live elsewhere and who allow occupancy without charge. Rent-free houses or apartments may be provided to compensate caretakers, ministers, tenant farmers, sharecroppers, or others.

Contract rent is the monthly rent agreed to or contracted for, regardless of any furnishings, utilities, fees, meals, or services that may be included. For vacant units, it is the monthly rent asked for the rental unit at the time of enumeration.

If the contract rent includes rent for a business unit or for living quarters occupied by another household, the respondent was instructed to report that part of the rent estimated to be for his or her unit only. Respondents were asked to report rent only for the housing unit enumerated and to exclude any rent paid for additional units or for business premises.

If a renter pays rent to the owner of a condominium or cooperative, and the condominium fee or cooperative carrying charge is also paid by the renter to the owner, the respondent was instructed to include the fee or carrying charge.

If a renter receives payments from lodgers or roomers who are listed as members of the household, the respondent was instructed to report the rent without deduction for any payments received from the lodgers or roomers. The respondent was instructed to report the rent agreed to or contracted for even if paid by someone else such as friends or relatives living elsewhere, or a church or welfare agency.

In some tabulations, contract rent is presented for all renter-occupied housing units, as well as specified renter-occupied and vacant-for-rent units. Specified renter-occupied and specified vacant-for-rent units exclude one-family houses and mobile homes on 10 or more acres. (For more information on rent, see the discussion under ''Gross Rent.'')

Median and Quartile Contract Rent—The median divides the rent distribution into two equal parts. Quartiles divide the rent distribution into four equal parts. In computing median and quartile contract rent, units reported as ''No cash rent'' are excluded. Median and quartile rent calculations are rounded to the nearest whole dollar. (For more information on medians and quartiles, see the discussion under ''Derived Measures.'')

Aggregate Contract Rent—To calculate aggregate contract rent, the amount assigned for the category ''Less than $80'' is $50. The amount assigned to the category ''$1,000 or more'' is $1,250. Mean contract rent is rounded to the nearest whole dollar. (For more information on aggregates and means, see the discussion under ''Derived Measures.'')

Limitation of the Data—In the 1970 and 1980 censuses, contract rent for vacant units had high allocation rates, about 35 percent.

Comparability—Data on this item have been collected since 1930. For 1990, quartiles were added because the range of rents and values in the United States has increased in recent years. Upper and lower quartiles can be used to note large rent and value differences among various geographic areas.

DURATION OF VACANCY

The data for duration of vacancy (also referred to as ''months vacant'') were obtained from questionnaire item D, which was completed by census enumerators. The statistics on duration of vacancy refer to the length of time (in months and years) between the date the last occupants moved from the unit and the time of enumeration. The data, therefore, do not provide a direct measure of the total length of time units remain vacant.

For newly constructed units which have never been occupied, the duration of vacancy is counted from the date construction was completed. For recently converted or merged units, the time is reported from the date conversion or merger was completed. Units occupied by an entire household with a usual home elsewhere are assigned to the ''Less than 1 month'' interval.

Comparability—Similar data have been collected since 1960. In 1970 and 1980, these data were shown only for year-round housing units. In 1990, these data are shown for all housing units.

FARM POPULATION

The farm population consists of persons in households living in farm residences. Some persons who are counted on a property classified as a farm (including in some cases farm workers) are excluded from the farm population. Such persons include those who reside in multi-unit buildings or group quarters.

The data on farm residence were obtained from questionnaire items H19a and H19b. An occupied one-family house or mobile home is classified as a farm residence if (1) the housing unit is located on a property of one acre or more, and (2) at least $1,000 worth of agricultural products were sold from the property in 1989. Group quarters and housing units that are in multi-unit buildings or vacant are not included as farm residences.

A one-family unit occupied by a tenant household paying cash rent for land and buildings is enumerated as a farm residence only if sales of agricultural products from its yard (as opposed to the general property on which it is located) amounted to at least $1,000 in 1989. A one-family unit occupied by a tenant household that does not pay cash rent is enumerated as a farm residence if the remainder of the farm (including its yard) qualifies as a farm.

Farm residence is provided as an independent data item only for housing units located in rural areas. It may be derived for housing units in urban areas from the data items on acreage and sales of agricultural products on the public-use microdata samples (PUMS).

Comparability—These are the same criteria that were used to define a farm residence in 1980. In 1960 and 1970, a farm was defined as a place of 10 or more acres with at least $50 worth of agricultural sales or a place of less than 10 acres with at least $250 worth of agricultural sales. Earlier censuses used other definitions. Note that the definition of a farm residence differs from the definition of a farm in the Census of Agriculture (*Factfinder for the Nation: Agricultural Statistics*, Bureau of the Census, 1989).

GROUP QUARTERS

All persons not living in households are classified by the Census Bureau as living in group quarters. Two general categories of persons in group quarters are recognized: (1) institutionalized persons and (2) other persons in group quarters (also referred to as ''noninstitutional group quarters''). Information on the housing characteristics of group quarters was not collected in the census.

Institutionalized Persons—Includes persons under formally authorized, supervised care or custody in institutions at the time of enumeration. Such persons are classified as ''patients or inmates'' of an institution regardless of the availability of nursing or medical care, the length of stay, or the number of persons in the institution. Generally, institutionalized persons are restricted to the institutional buildings and grounds (or must have passes or escorts to leave) and thus have limited interaction with the surrounding community. Also, they are generally under the care of trained staff who have responsibility for their safekeeping and supervision.

Institutions include schools, hospitals, or wards for the physically or mentally handicapped; hospitals or wards for mental, tubercular, or chronic disease patients; wards in general and military hospitals for patients who have no usual home elsewhere; hospital wards for drug/ alcohol abuse; rooms for long-term care patients in wards or buildings on the grounds of hospitals, nursing homes, convalescent homes, and rest homes for the aged and dependent; juvenile institutions, including homes, schools, hospitals, orphanages, or residential-care facilities for neglected, abused, and dependent children; and correctional institutions, including halfway houses operated for correctional purposes. ''Staff residents''; that is, staff personnel who live at the institution are classified with the ''Noninstitutional group quarters'' population.

Other Persons in Group Quarters (also referred to as ''noninstitutional group quarters'')—Includes all persons who live in group quarters other than institutions. Persons who live in the following living quarters are classified as ''other persons in group quarters'' when there are 10 or more unrelated persons living in the unit; otherwise, these living quarters are classified as housing units.

- Rooming Houses
- Group Homes
- Religious Group Quarters
- College Quarters Off Campus

Persons residing in certain other types of living arrangements are classified as living in ''noninstitutional group quarters'' regardless of the number of people sharing the unit. These include persons residing in the following types of group quarters:

- College Dormitories
- Military Quarters
- Agriculture Workers' Dormitories
- Other Workers' Dormitories
- Emergency Shelters for Homeless Persons (with sleeping facilities)
- Visible in Street Locations
- Dormitories for Nurses and Interns in General and Military Hospitals
- Crews of Maritime Vessels
- Staff Residents of Institutions
- Other Nonhousehold Living Situations
- Living Quarters for Victims of Natural Disasters

Comparability—For the 1990 census, the definition of institutionalized persons was revised so that the definition of ''care'' only includes persons under organized medical or formally-authorized, supervised care or custody. As a result of this change to the institutional definition, maternity homes are classified as noninstitutional rather than institutional group quarters as in previous censuses. The following types of other group quarters are classified as institutional rather than noninstitutional group quarters: ''halfway houses (operated for correctional purposes)'' and ''wards in general and military hospitals for patients who have no usual home elsewhere,'' which includes maternity, neonatal, pediatric, military, and surgical wards of hospitals, other-purpose wards of hospitals, and wards for persons with infectious diseases. These changes should not significantly affect the comparability of data with earlier censuses because of the relatively small number of persons involved.

As in 1980, 10 or more unrelated persons living together were classified as living in noninstitutional group quarters. In 1970, the criteria was six or more unrelated persons.

In 1990 census data products, the phrase ''inmates of institutions'' was changed to ''institutionalized persons.'' Also, persons living in noninstitutional group quarters were referred to as ''other persons in group quarters,'' and the phrase ''staff residents'' was used for staff living in institutions. (For more information on ''Group Quarters,'' see 1990 CP-1, *General Population Characteristics.)*

GROSS RENT

Gross rent is the contract rent plus the estimated average monthly cost of utilities (electricity, gas, and water) and fuels (oil, coal, kerosene, wood, etc.) if these are paid for by the renter (or paid for the renter by someone else). Gross rent is intended to eliminate differentials which result from varying practices with respect to the inclusion of utilities and fuels as part of the rental payment. The estimated costs of utilities and fuels are reported on a yearly basis but are converted to monthly figures for the tabulations. Renter units occupied without payment of cash rent are shown separately as ''No cash rent'' in the tabulations. Gross rent is calculated on a sample basis.

Comparability—Data on gross rent have been collected since 1940 for renter-occupied housing units. In 1980, costs for electricity and gas were collected as average monthly costs. In 1990, all utility and fuel costs were collected as yearly costs and divided by 12 to provide an average monthly cost.

GROSS RENT AS A PERCENTAGE OF HOUSEHOLD INCOME IN 1989

Gross rent as a percentage of household income in 1989 is a computed ratio of monthly gross rent to monthly household income (total household income in 1989 divided by 12). The ratio was computed separately for each unit and was rounded to the nearest whole percentage. Units for which no cash rent is paid and units occupied by households that reported no income or a net loss in 1989 comprise the category ''Not computed.'' This item is calculated on a sample basis.

HISPANIC ORIGIN

The data on Spanish/ Hispanic origin were derived from answers to questionnaire item 7, which was asked of all persons. Persons of Hispanic origin are those who

classified themselves in one of the specific Hispanic origin categories listed on the questionnaire—''Mexican,'' ''Puerto Rican,'' or ''Cuban''—as well as those who indicated that they were of ''other Spanish/ Hispanic'' origin. Persons of ''Other Spanish/ Hispanic'' origin are those whose origins are from Spain, the Spanish-speaking countries of Central or South America, or the Dominican Republic, or they are persons of Hispanic origin identifying themselves generally as Spanish, Spanish-American, Hispanic, Hispano, Latino, and so on. Write-in responses to the ''other Spanish/ Hispanic'' category were coded only for sample data.

Origin can be viewed as the ancestry, nationality group, lineage, or country of birth of the person or the person's parents or ancestors before their arrival in the United States. Persons of Hispanic origin may be of any race.

Some tabulations are shown by the Hispanic origin of the householder. In all cases where households, families, or occupied housing units are classified by Hispanic origin, the Hispanic origin of the householder is used. (See the discussion of householder under ''Household Type and Relationship.'')

During direct interviews conducted by enumerators, if a person could not provide a single origin response, he or she was asked to select, based on self-identification, the group which best described his or her origin or descent. If a person could not provide a single group, the origin of the person's mother was used. If a single group could not be provided for the person's mother, the first origin reported by the person was used.

If any household member failed to respond to the Spanish/ Hispanic origin question, a response was assigned by the computer according to the reported entries of other household members by using specific rules of precedence of household relationship. In the processing of sample questionnaires, responses to other questions on the questionnaire, such as ancestry and place of birth, were used to assign an origin before any reference was made to the origin reported by other household members. If an origin was not entered for any household member, an origin was assigned from another household according to the race of the householder. This procedure is a variation of the general imputation process described in Appendix C, Accuracy of the Data.

Comparability—There may be differences between the data on Hispanic origin of the householder based on 100-percent tabulations and sample tabulations. Such differences are the result of sampling variability, nonsampling error, and more extensive edit procedures for the Spanish/ Hispanic origin item on the sample questionnaires. (For more information on sampling variability and nonsampling error, see Appendix C, Accuracy of the Data.)

The 1990 data on Hispanic origin of the householder are generally comparable with those for the 1980 census. However, there are some differences in the format of the Hispanic origin question between the two censuses. For 1990, the word ''descent'' was deleted from the 1980 wording. In addition, the term ''Mexican-Amer.'' used in 1980 was shortened further to ''Mexican-Am.'' to reduce misreporting (of ''American'') in this category detected in the 1980 census. Also, the 1990 question allowed those who reported as ''other Spanish/ Hispanic'' to write in their specific Hispanic origin group. Misreporting in the ''Mexican-Amer.'' category of the 1980 census item on Spanish/ Hispanic origin may affect the comparability of 1980 and 1990 census data for persons of Hispanic origin for certain areas of the country. (For more information on ''Hispanic Origin,'' see 1990 CP-1, *General Population Characteristics.*)

HOUSE HEATING FUEL

The data on house heating fuel were obtained from questionnaire item H14, which was asked at occupied housing units. This item was asked on a sample basis. The data show the type of fuel used most to heat the house or apartment.

Utility Gas—Includes gas piped through underground pipes from a central system to serve the neighborhood.

Bottled, Tank, or LP Gas—Includes liquid propane gas stored in bottles or tanks which are refilled or exchanged when empty.

Fuel Oil, Kerosene, Etc.—Includes fuel oil, kerosene, gasoline, alcohol, and other combustible liquids.

Wood—Includes purchased wood, wood cut by household members on their property or elsewhere, driftwood, sawmill or construction scraps, or the like.

Solar Energy—Includes heat provided by sunlight which is collected, stored, and actively distributed to most of the rooms.

Other Fuel—Includes all other fuels not specified elsewhere.

No Fuel Used—Includes units that do not use any fuel or that do not have heating equipment.

Comparability—Data on house heating fuel have been collected since 1940. The category, ''Solar energy'' is new for 1990.

HOUSEHOLD TYPE AND RELATIONSHIP

Household

A household includes all the persons who occupy a housing unit. A housing unit is a house, an apartment, a mobile home, a group of rooms, or a single room that is

occupied (or if vacant, is intended for occupancy) as separate living quarters. Separate living quarters are those in which the occupants live and eat separately from any other persons in the building and which have direct access from the outside of the building or through a common hall. The occupants may be a single family, one person living alone, two or more families living together, or any other group of related or unrelated persons who share living arrangements.

In 100-percent tabulations, the count of households or householders always equals the count of occupied housing units. In sample tabulations, the numbers may differ as a result of the weighting process.

Persons Per Household—A measure obtained by dividing the number of persons in households by the number of households (or householders). In cases where persons in households are cross-classified by race or Hispanic origin, persons in the household are classified by the race or Hispanic origin of the householder rather than the race or Hispanic origin of each individual.

Relationship to Householder

Householder—The data on relationship to householder were derived from answers to questionnaire item 2, which was asked of all persons in housing units. One person in each household is designated as the householder. In most cases, this is the person, or one of the persons, in whose name the home is owned, being bought, or rented and who is listed in column 1 of the census questionnaire. If there is no such person in the household, any adult household member 15 years old and over could be designated as the householder.

Households are classified by type according to the sex of the householder and the presence of relatives. Two types of householders are distinguished: a family householder and a nonfamily householder. A family householder is a householder living with one or more persons related to him or her by birth, marriage, or adoption. The householder and all persons in the household related to him or her are family members. A nonfamily householder is a householder living alone or with nonrelatives only.

Spouse—Includes a person married to and living with a householder. This category includes persons in formal marriages, as well as persons in common-law marriages.

The number of spouses is equal to the number of ''married-couple families'' or ''married-couple households'' in 100-percent tabulations. The number of spouses, however, is generally less than half of the number of ''married persons with spouse present'' in sample tabulations, since more than one married couple can live in a household, but only spouses of householders are specifically identified as ''spouse.'' For sample tabulations, the number of ''married persons with spouse present'' includes married-couple subfamilies and married-couple families.

Child—Includes a son or daughter by birth, a stepchild, or adopted child of the householder, regardless of the child's age or marital status. The category excludes sons-in-law, daughters-in-law, and foster children.

Own Child—A never-married child under 18 years who is a son or daughter by birth, a stepchild, or an adopted child of the householder. In certain tabulations, own children are further classified as living with two parents or with one parent only. Own children of the householder living with two parents are by definition found only in married-couple families.

''Related children'' in a family include own children and all other persons under 18 years of age in the household, regardless of marital status, who are related to the householder, except the spouse of the householder. Foster children are not included since they are not related to the householder.

Other Relatives—In tabulations, includes any household member related to the householder by birth, marriage, or adoption, but not included specifically in another relationship category.

Nonrelatives—Includes any household member, including foster children not related to the householder by birth, marriage, or adoption.

When relationship is not reported for an individual, it is imputed according to the responses for age, sex, and marital status for that person while maintaining consistency with responses for other individuals in the household. (For more information on imputation, see Appendix C, Accuracy of the Data.)

Unrelated Individual

An unrelated individual is: (1) a householder living alone or with nonrelatives only, (2) a household member who is not related to the householder, or (3) a person living in group quarters who is not an inmate of an institution.

Family Type

A family consists of a householder and one or more other persons living in the same household who are related to the householder by birth, marriage, or adoption. All persons in a household who are related to the householder are regarded as members of his or her family. A household can contain only one family for purposes of census tabulations. Not all households contain families since a household may comprise a group of unrelated persons or one person living alone.

Families are classified by type as either a ''married-couple family'' or ''other family'' according to the sex of the householder and the presence of relatives. The data on family type are based on answers to questions on sex and relationship which were asked on a 100-percent basis.

Married-Couple Family—A family in which the householder and his or her spouse are enumerated as members of the same household.

Other Family:

Male Householder, No Wife Present—A family with a male householder and no spouse of householder present.

Female Householder, No Husband Present—A family with a female householder and no spouse of householder present.

Persons Per Family—A measure obtained by dividing the number of persons in families by the total number of families (or family householders). In cases where the measure, ''persons in family'' or ''persons per family'' are cross-tabulated by race or Hispanic origin, the race or Hispanic origin refers to the householder rather than the race or Hispanic origin of each individual.

Comparability—The 1990 definition of a household is the same as that used in 1980. The 1980 relationship category ''Son/ daughter'' has been replaced by two categories, ''Natural-born or adopted son/ daughter'' and ''Stepson/ stepdaughter.'' ''Grandchild'' has been added as a separate category. The 1980 nonrelative categories: ''Roomer, boarder'' and ''Partner, roommate'' have been replaced by the categories ''Roomer, boarder, or foster child,'' ''Housemate, roommate,'' and ''Unmarried partner.'' The 1980 nonrelative category ''Paid employee'' has been dropped.

INCOME IN 1989

The data on income in 1989 were derived from answers to questionnaire items 32 and 33. Information on money income received in the calendar year 1989 was requested from persons 15 years old and over. ''Total income'' is the algebraic sum of the amounts reported separately for wage or salary income; net nonfarm self-employment income; net farm self-employment income; interest, dividend, or net rental or royalty income; Social Security or railroad retirement income; public assistance or welfare income; retirement or disability income; and all other income.

Receipts from the following sources are not included as income: money received from the sale of property (unless the recipient was engaged in the business of selling such property); the value of income ''in kind'' from food stamps, public housing subsidies, medical care, employer contributions for persons, etc.; withdrawal of bank deposits; money borrowed; tax refunds; exchange of money between relatives living in the same household; gifts and lump-sum inheritances, insurance payments, and other types of lump-sum receipts.

Income of Households—Includes the income of the householder and all other persons 15 years old and over in the household, whether related to the householder or not. Because many households consist of only one person, average household income is usually less than average family income.

Median Income—The median divides the income distribution into two equal parts, one having incomes above the median and the other having incomes below the median. For households, the median income is based on the distribution of the total number of units including those with no income. The median income values for all households are computed on the basis of more detailed income intervals than shown in most tabulations. Median household income figures of $50,000 or less are calculated using linear interpolation. All other median income amounts are derived through Pareto interpolation. (For more information on medians and interpolation, see the discussion under ''Derived Measures.'')

Mean Income—This is the amount obtained by dividing the total income of a particular statistical universe by the number of units in that universe. Thus, mean household income is obtained by dividing total household income by the total number of households. For the various types of income the means are based on households having those types of income.

Care should be exercised in using and interpreting mean income values for small subgroups of the population. Because the mean is influenced strongly by extreme values in the distribution, it is especially susceptible to the effects of sampling variability, misreporting, and processing errors. The median, which is not affected by extreme values, is, therefore, a better measure than the mean when the population base is small. The mean, nevertheless, is shown in some data products for most small subgroups because, when weighted according to the number of cases, the means can be added to obtained summary measures for areas and groups other than those shown in census tabulations.

Limitation of the Data—Since questionnaire entries for income frequently are based on memory and not on records, many persons tended to forget minor or irregular sources of income and, therefore, underreport their income. Underreporting tends to be more pronounced for income sources that are not derived from earnings, such as Social Security, public assistance, or from interest, dividends, and net rental income.

There are errors of reporting due to the misunderstanding of the income questions such as reporting gross rather than net dollar amounts for the two questions on net self-employment income, which resulted in an overstatement of these items. Another common error is the reporting of identical dollar amounts in two of

the eight type of income items where a respondent with only one source of income assumed that the second amount should be entered to represent total income. Such instances of overreporting had an impact on the level of mean nonfarm or farm self-employment income and mean total income published for the various geographical subdivisions of the State.

In income tabulations for households, the lowest income group (e.g., less than $5,000) includes units that were classified as having no 1989 income. Many of these were living on income ''in kind,'' savings, or gifts, were newly created families, or families in which the sole breadwinner had recently died or left the household. However, many of the households that reported no income probably had some money income which was not recorded in the census.

Comparability—The income data collected in the 1980 and 1970 censuses are similar to the 1990 census data, but there are variations in the detail of the questions. In 1980, income information for 1979 was collected from persons in approximately 19 percent of all housing units and group quarters. Each person was required to report:

- Wage or salary income
- Net nonfarm self-employment income
- Net farm self-employment income
- Interest, dividend, or net rental or royalty income
- Social Security income
- Public assistance income
- Income from all other sources

Between the 1980 and 1990 censuses, there were minor differences in the processing of the data. In both censuses, all persons with missing values in one or more of the detailed type of income items *and* total income were designated as allocated. Each missing entry was imputed either as a ''no'' or as a dollar amount. If total income was reported *and* one or more of the type of income fields was not answered, then the entry in total income generally was assigned to one of the income types according to the socioeconomic characteristics of the income recipient. This person was designated as unallocated.

In 1980 and 1990, all nonrespondents with income not reported (whether heads of households or other persons) were assigned the reported income of persons with similar characteristics. (For more information on imputation, see Appendix C, ''Accuracy of the Data.'')

For several reasons, the income data shown in census tabulations are not directly comparable with those that may be obtained from statistical summaries of income tax returns. Income, as defined for Federal tax purposes, differs somewhat from the Census Bureau concept. (For more detailed information on ''Income in 1989,'' see 1990 CP-2, *Social and Economic Characteristics.)*

INSURANCE FOR FIRE, HAZARD, AND FLOOD

The data for fire, hazard, and flood insurance were obtained from questionnaire item H22, which was asked at owner-occupied one-family houses, condominiums, and mobile homes. The statistics for this item refer to the annual premium for fire, hazard, and flood insurance on the property (land and buildings); that is, policies that protect the property and its contents against loss due to damage by fire, lightning, winds, hail, flood, explosion, and so on.

Liability policies are included only if they are paid with the fire, hazard, and flood insurance premiums and the amounts for fire, hazard, and flood cannot be separated. Premiums are included even if paid by someone outside the household or remain unpaid. When premiums are paid on other than a yearly basis, the premiums are converted to a yearly basis.

The payment for fire, hazard, and flood insurance is added to payments for real estate taxes, utilities, fuels, and mortgages (both first and junior mortgages and home equity loans) to derive ''Selected Monthly Owner Costs'' and ''Selected Monthly Owner Costs as a Percentage of Household Income in 1989.''

A separate question (H23d) determines whether insurance premiums are included in the mortgage payment to the lender(s). This makes it possible to avoid counting these premiums twice in the computations.

Comparability—Data on payment for fire and hazard insurance were collected for the first time in 1980. Flood insurance was not specifically mentioned in the wording of the question in 1980. The question was asked only at owner-occupied one-family houses. Excluded were mobile homes, condominiums, houses with a business or medical office on the property, houses on 10 or more acres, and housing units in multi-unit buildings. In 1990, the question was asked of all one-family owner-occupied houses, including houses on 10 or more acres. It was also asked at mobile homes, condominiums, and one-family houses with a business or medical office on the property.

KITCHEN FACILITIES

Data on kitchen facilities were obtained from questionnaire item H11, which was asked at both occupied and vacant housing units. A unit has complete kitchen facilities when it has all of the following: (1) an installed sink with piped water, (2) a range, cook top and convection or microwave oven, or cookstove, and (3) a refrigerator. All kitchen facilities must be located in the

structure. They need not be in the same room. Portable cooking equipment is not considered a range or cookstove. An ice box is not considered to be a refrigerator.

Comparability—Data on complete kitchen facilities were collected for the first time in 1970. Earlier censuses collected data on individual components, such as kitchen sink and type of refrigeration equipment. In 1970 and 1980, data for kitchen facilities were shown only for year-round units.

MARITAL STATUS

The data on marital status were derived from answers to questionnaire item 6, which was asked of all persons. The marital status classification refers to the status at the time of enumeration. Data on marital status are tabulated only for persons 15 years old and over.

All persons were asked whether they were ''now married,'' ''widowed,'' ''divorced,'' ''separated,'' or ''never married.'' Couples who live together (unmarried persons, persons in common-law marriages) were allowed to report the marital status they considered the most appropriate.

When marital status was not reported, it was imputed according to the relationship to the householder and sex and age of the person. (For more information on imputation, see Appendix C, Accuracy of the Data.)

Comparability—The 1990 marital status definitions are the same as those used in 1980 with the exception of the term ''never married'' which replaces the term ''single'' in tabulations. A general marital status question has been asked in every census since 1880.

MEALS INCLUDED IN RENT

The data on meals included in the rent were obtained from questionnaire item H7b, which was asked of all occupied housing units that were rented for cash and all vacant housing units that were for rent at the time of enumeration.

The statistics on meals included in rent are presented for specified renter-occupied and specified vacant-for-rent units. Specified renter-occupied and specified vacant-for-rent units exclude one-family houses on 10 or more acres. (For more information, see the discussion under ''Contract Rent.'')

Comparability—This is a new item in 1990. It is intended to measure ''congregate'' housing which is generally considered to be housing units where the rent includes meals and other services, such as transportation and recreation.

MOBILE HOME COSTS

The data on mobile home costs were obtained from questionnaire item H26, which was asked at owner-occupied mobile homes. This item was asked on a sample basis.

These data include the total yearly costs for personal property taxes, land or site rent, registration fees, and license fees on all owner-occupied mobile homes. The instructions are to not include real estate taxes already reported in question H21.

Costs are estimated as closely as possible when exact costs are not known. Amounts are the total for an entire 12-month billing period, even if they are paid by someone outside the household or remain unpaid.

The data from this item are added to payments for mortgages, real estate taxes, fire, hazard, and flood insurance payments, utilities, and fuels to derive selected monthly owner costs for mobile homes owners.

Comparability—This item is new for 1990.

MORTGAGE PAYMENT

The data on mortgage payment were obtained from questionnaire item H23b, which was asked at owner occupied one-family houses, condominiums, and mobile homes. This item was asked on a sample basis. Question H23b provides the regular monthly amount required to be paid the lender for the first mortgage (deed of trust, contract to purchase, or similar debt) on the property. Amounts are included even if the payments are delinquent or paid by someone else. The amounts reported are included in the computation of ''Selected Monthly Owner Costs'' and ''Selected Monthly Owner Costs as a Percentage of Household Income in 1989'' for units with a mortgage.

The amounts reported include everything paid to the lender including principal and interest payments, real estate taxes, fire, hazard, and flood insurance payments, and mortgage insurance premiums. Separate questions determine whether real estate taxes and fire, hazard, or flood insurance payments are included in the mortgage payment to the lender. This makes it possible to avoid counting these components twice in the computation of ''Selected Monthly Owner Costs.''

Comparability—Information on mortgage payment was collected for the first time in 1980. It was collected only at owner-occupied one-family houses. Excluded were mobile homes, condominiums, houses with a business or medical office on the property, one-family houses on 10 or more acres, and housing units in multi-unit buildings. In 1990, the questions on monthly mortgage payments were asked of all owner-occupied one-family

houses, including one-family houses on 10 or more acres. They were also asked at mobile homes, condominiums, and one-family houses with a business or medical office.

The 1980 census obtained total regular monthly mortgage payments, including payments on second or junior mortgages, from a single question. Two questions were used in 1990; one for regular monthly payments on first mortgages, and one for regular monthly payments on second or junior mortgages or home equity loans. (For more information, see the discussion under ''Second or Junior Mortgage Payment.'')

MORTGAGE STATUS

The data on mortgage status were obtained from questionnaire items H23a and H24a, which were asked at owner-occupied one-family houses, condominiums, and mobile homes. ''Mortgage'' refers to all forms of debt where the property is pledged as security for repayment of the debt. It includes such debt instruments as deeds of trust, trust deeds, contracts to purchase, land contracts, junior mortgages and home equity loans.

A mortgage is considered a first mortgage if it has prior claim over any other mortgage, or if it is the only mortgage on the property. All other mortgages, (second, third, etc.) are considered junior mortgages. A home equity loan is generally a junior mortgage. If no first mortgage is reported, but a junior mortgage or home equity loan is reported, then the loan is considered a first mortgage.

In most census data products, the tabulations for ''Selected Monthly Owner Costs'' and ''Selected Monthly Owner Costs as a Percentage of Household Income in 1989'' are usually shown separately for units ''with a mortgage'' and for units ''not mortgaged.'' The category ''not mortgaged'' is comprised of housing units owned free and clear of debt.

Comparability—A question on mortgage status was included in the 1940 and 1950 censuses, but not in the 1960 and 1970 censuses. The item was reinstated in 1980 along with a separate question dealing with the existence of second or junior mortgages. In 1980, the mortgage status questions were asked at owner-occupied one-family houses on less than 10 acres. Excluded were mobile homes, condominiums, houses with a business or medical office, houses on 10 or more acres, and housing units in multi-unit buildings. In 1990, the questions were asked of all one-family owner-occupied housing units, including houses on 10 or more acres. They were also asked at mobile homes, condominiums, and houses with a business or medical office.

PERSONS IN UNIT

This item is based on the 100-percent count of persons in occupied housing units. All persons occupying the housing unit are counted, including the householder, occupants related to the householder and lodgers, roomers, boarders, and so forth.

The data on ''persons in unit'' show the number of housing units occupied by the specified number of persons. The phrase ''persons in unit'' is used for housing tabulations, ''persons in households'' for population items. Figures for ''persons in unit'' match those for ''persons in household'' for 100-percent data products. In sample products, they may differ because of the weighting process.

Median Persons in Unit—In computing median persons in unit, a whole number is used as the midpoint of an interval; thus, a unit with 4 persons is treated as an interval ranging from 3.5 to 4.5 persons. Median persons is rounded to the nearest hundredth. (For more information on medians, see the discussion under ''Derived Measures.'')

Persons in Occupied Housing Units—This is the total population minus those persons living in group quarters. ''Persons per occupied housing unit'' is computed by dividing the population living in housing units by the number of occupied housing units.

PERSONS PER ROOM

''Persons per room'' is obtained by dividing the number of persons in each occupied housing unit by the number of rooms in the unit. The figures shown refer, therefore, to the number of occupied housing units having the specified ratio of persons per room.

Mean Persons Per Room—This is computed by dividing persons in housing units by the aggregate number of rooms. This is intended to provide a measure of utilization. A higher mean may indicate a greater degree of utilization or crowding; a low mean may indicate underutilization. (For more information on means, see the discussion under ''Derived Measures.'')

PLUMBING FACILITIES

The data on plumbing facilities were obtained from questionnaire item H10, which was asked at both occupied and vacant housing units. This item was asked on a sample basis. Complete plumbing facilities include hot and cold piped water, a flush toilet, and a bathtub or shower. All three facilities must be located inside the house, apartment, or mobile home, but not necessarily in the same room. Housing units are classified as lacking complete plumbing facilities when any of the three facilities are not present.

Comparability—The 1990 data on complete plumbing facilities are not strictly comparable with the 1980 data. In 1980, complete plumbing facilities were defined as hot and cold piped water, a bathtub or shower, and a flush toilet in the housing unit for the exclusive use of

the residents of that unit. In 1990, the Census Bureau dropped the requirement of exclusive use from the definition of complete plumbing facilities. Of the 2.3 million year-round housing units classified in 1980 as lacking complete plumbing for exclusive use, approximately 25 percent of these units had complete plumbing but the facilities were also used by members of another household. From 1940 to 1970, separate and more detailed questions were asked on piped water, bathing, and toilet facilities. In 1970 and 1980, the data on plumbing facilities were shown only for year-round units.

POVERTY STATUS IN 1989

The data on poverty status of households were derived from answers to the same questions as the income data. This item was asked on a sample basis. Households are classified below the poverty level when the total 1989 income of the family or of the nonfamily householder is below the appropriate poverty threshold. The income of persons living in the household who are unrelated to the householder is not considered when determining the poverty status of a household. The poverty thresholds vary depending upon three criteria; size of family, number of children, and age of the family householder or unrelated individual. (For more information, on ''Poverty Status in 1989'' and ''Income in 1989,'' see 1990 CP-2, *Social and Economic Characteristics.)*

RACE

The data on race were derived from answers to questionnaire item 4, which was asked of all persons. The concept of race as used by the Census Bureau reflects self-identification; it does not denote any clear-cut scientific definition of biological stock. The data for race represent self-classification by people according to the race with which they most closely identify. Furthermore, it is recognized that the categories of the race item include both racial and national origin or socio-cultural groups.

During direct interviews conducted by enumerators, if a person could not provide a single response to the race question, he or she was asked to select, based on self-identification, the group which best described his or her racial identity. If a person could not provide a single race response, the race of the mother was used. If a single race response could not be provided for the person's mother, the first race reported by the person was used. In all cases where occupied housing units, households, or families are classified by race, the race of the householder was used.

The racial classification used by the Census Bureau generally adheres to the guidelines in Federal Statistical Directive No. 15, issued by the Office of Management and Budget, which provides standards on ethnic and racial categories for statistical reporting to be used by all Federal agencies. In this report, data are presented for housing units classified by the race of the householder. The racial categories used in the 1990 census data products are provided below.

White—Includes persons who indicated their race as ''White'' or reported entries such as Canadian, German, Italian, Lebanese, Near Easterner, Arab, or Polish.

Black—Includes persons who indicated their race as ''Black or Negro'' or reported entries such as African American, Afro-American, Black Puerto Rican, Jamaican, Nigerian, West Indian, or Haitian.

American Indian, Eskimo, or Aleut—Includes persons who classified themselves as such in one of the specific race categories identified below.

American Indian—Includes persons who indicated their race as ''American Indian,'' entered the name of an Indian tribe, or reported such entries as Canadian Indian, French-American Indian, or Spanish-American Indian.

Eskimo—Includes persons who indicated their race as ''Eskimo'' or reported entries such as Arctic Slope, Inupiat, and Yupik.

Aleut—Includes persons who indicated their race as ''Aleut'' or reported entries such as Alutiiq, Egegik, and Pribilovian.

Asian or Pacific Islander—Includes persons who reported in one of the Asian or Pacific Islander groups listed on the questionnaire or who provided write-in responses such as Thai, Nepali, or Tongan. A more detailed listing of the groups comprising the Asian or Pacific Islander population is presented in figure 1 below. In some data products, information is presented separately for the Asian population and the Pacific Islander population.

Asian—Includes ''Chinese,'' ''Filipino,'' ''Japanese,'' ''Asian Indian,'' ''Korean,'' ''Vietnamese,'' and ''Other Asian.'' In some tables, ''Other Asian'' may not be shown separately, but is included in the total Asian population.

Chinese—Includes persons who indicated their race as ''Chinese'' or who identified themselves as Cantonese, Tibetan, or Chinese American. In standard census reports, persons who reported as ''Taiwanese'' or ''Formosan'' are included here with Chinese.

In special reports on the Asian or Pacific Islander population, information on persons who identified themselves as Taiwanese are shown separately.

Filipino—Includes persons who indicated their race as ''Filipino'' or reported entries such as Philipino, Philipine, or Filipino American.

Japanese—Includes persons who indicated their race as ''Japanese'' and persons who identified themselves as Nipponese or Japanese American.

Asian Indian—Includes persons who indicated their race as ''Asian Indian'' and persons who identified themselves as Bengalese, Bharat, Dravidian, East Indian, or Goanese.

Korean—Includes persons who indicated their race as ''Korean'' and persons who identified themselves as Korean American.

Vietnamese—Includes persons who indicated their race as ''Vietnamese'' and persons who identified themselves as Vietnamese American.

Cambodian—Includes persons who provided a write-in response such as Cambodian or Cambodia.

Hmong—Includes persons who provided a write-in response such as Hmong, Laohmong, or Mong.

Laotian—Includes persons who provided a write-in response such as Laotian, Laos, or Lao.

Thai—Includes persons who provided a write-in response such as Thai, Thailand, or Siamese.

Other Asian—Includes persons who provided a write-in response of Bangladeshi, Burmese, Indonesian, Pakistani, Sri Lankan, Amerasian, or Eurasian. See figure 1 for other groups comprising ''Other Asian.''

Pacific Islander—Includes persons who indicated their race as ''Pacific Islander'' by classifying themselves into one of the following race categories or identifying themselves as one of the Pacific Islander cultural groups of Polynesian, Micronesian, or Melanesian.

Hawaiian—Includes persons who indicated their race as ''Hawaiian'' as well as persons who identified themselves as Part Hawaiian or Native Hawaiian.

Samoan—Includes persons who indicated their race as ''Samoan'' or persons who identified themselves as American Samoan or Western Samoan.

Guamanian—Includes persons who indicated their race as ''Guamanian'' or persons who identified themselves as Chamorro or Guam.

Other Pacific Islander—Includes persons who provided a write-in response of a Pacific Islander group such as Tahitian, Northern Mariana Islander, Palauan, Fijian, or a cultural group such as Polynesian, Micronesian, or Melanesian. See figure 1 for other groups comprising ''Other Pacific Islander.''

Other Race—Includes all other persons not included in the ''White,'' ''Black,'' ''American Indian, Eskimo, or Aleut,'' and the ''Asian or Pacific Islander'' race categories described above. Persons reporting in the ''Other race'' category and providing write-in entries such as multiracial, multiethnic, mixed, interracial, Wesort, or a Spanish/ Hispanic origin group (such as Mexican, Cuban, or Puerto Rican) are included here.

Written entries to three categories on the race item—''Indian (Amer.),'' ''Other Asian or Pacific Islander (API),'' and ''Other race''—were reviewed, edited, and coded by subject matter specialists. (For more information on the coding operation, see the section below that discusses ''Comparability.'')

If the race entry for a member of a household was missing on the questionnaire, race was assigned based upon the reported entries of race by other household members using specific rules of precedence of household relationship. For example, if race was missing for the daughter of the householder, then the race of her mother (as female householder or female spouse) would be assigned. If there was no female householder or spouse in the household, the daughter would be assigned her father's (male householder) race. If race was not reported for anyone in the household, the race of a householder in a previously processed household was assigned. This procedure is a variation of the general imputation procedures described in Appendix C, Accuracy of the Data.

Limitation of the Data—In the 1990 census, respondents sometimes did not fill in a circle or filled the ''Other race'' circle and wrote in a response, such as Arab, Polish, or African American in the shared write-in box for ''Other race'' and ''Other API'' responses. During the automated coding process, these responses were edited and assigned to the appropriate racial designation. Also, some Hispanic origin persons did not fill in a circle, but provided entries such as Mexican or Puerto Rican. These persons were classified in the ''Other race'' category during the coding and editing process. Since sample processing included additional editing, there may be some minor differences between sample data and 100-percent data.

Comparability—Differences between the 1990 census and earlier censuses affect the comparability of data for certain racial groups. The 1990 census was the first census to undertake, on a 100-percent basis, an automated review, edit, and coding operation for written responses to the race item. The automated coding system used in the 1990 census greatly reduced the potential for error associated with a clerical review. Specialists with a thorough knowledge of the race subject matter reviewed, edited, coded, and resolved inconsistent or incomplete responses. In the 1980 census, there was only a limited clerical review of the race responses on the 100-percent forms with a full clerical review conducted only on the sample questionnaires.

Another major difference between the 1990 and preceding censuses is the handling of the write-in responses for the Asian or Pacific Islander populations. In addition to the nine Asian or Pacific Islander categories shown on the questionnaire under the spanner ''Asian or Pacific Islander (API),'' the 1990 census race item provided a new residual category, ''Other API,'' for Asian or Pacific Islander persons who did not report in one of the listed Asian or Pacific Islander groups. During the coding operation, write-in responses for ''Other API'' were reviewed, coded, and assigned to the appropriate classification. For example, in 1990, a write-in entry of Laotian, Thai, or Javanese is classified as ''Other Asian,'' while a write-in entry of Tongan or Fijian is classified as ''Other Pacific Islander.''

In the 1980 census, the nine Asian or Pacific Islander groups were also listed separately. However, persons not belonging to these nine groups wrote in their specific racial group under the ''Other'' race category. Persons with a written entry such as Laotian, Thai, or Tongan, were tabulated and published as ''Other race'' in the 100-percent processing operation in 1980, but were reclassified as ''Other Asian and Pacific Islander'' in 1980 sample tabulations. In 1980 special reports on the Asian or Pacific Islander populations, data were shown separately for ''Other Asian'' and ''Other Pacific Islander.''

Another difference between the 1990 and preceding censuses is the approach taken when persons of Spanish/ Hispanic origin did not report in a specific race category but reported as ''Other race'' or ''Other.'' These persons commonly provided a write-in entry such as Mexican, Venezuelan, or Latino. In the 1990 and 1980 censuses, these entries remained in the ''Other race'' or ''Other'' category, respectively. In the 1970 census, most of these persons were included in the ''White'' category. (For more information on ''Race,'' see 1990 CP-1, *General Population Characteristics*.)

Figure 1. **Asian or Pacific Islander Groups Reported in the 1990 Census**

Asian	Pacific Islander
Chinese	Hawaiian
Filipino	Samoan
Japanese	Guamanian
Asian Indian	Other Pacific Islander[1]
Korean	Carolinian
Vietnamese	Fijian
Cambodian	Kosraean
Hmong	Melanesian[3]
Laotian	Micronesian[3]
Thai	Northern Mariana Islander
Other Asian[1]	Palauan
Bangladeshi	Papua New Guinean
Bhutanese	Ponapean (Pohnpeian)
Borneo	Polynesian[3]
Burmese	Solomon Islander
Celebesian	Tahitian
Ceram	Tarawa Islander
Indochinese	Tokelauan
Indonesian	Tongan
Iwo-Jiman	Trukese (Chuukese)
Javanese	Yapese
Malayan	Pacific Islander, not specified
Maldivian	
Nepali	
Okinawan	
Pakistani	
Sikkim	
Singaporean	
Sri Lankan	
Sumatran	
Asian, not specified[2]	

[1]In some data products, specific groups listed under ''Other Asian'' or ''Other Pacific Islander'' are shown separately. Groups not shown are tabulated as ''All other Asian'' or ''All other Pacific Islander,'' respectively.

[2]Includes entries such as Asian American, Asian, Asiatic, Amerasian, and Eurasian.

[3]Polynesian, Micronesian, and Melanesian are Pacific Islander cultural groups.

REAL ESTATE TAXES

The data on real estate taxes were obtained from questionnaire item H21, which was asked at owner-occupied one-family houses, condominiums, and mobile homes. The statistics from this question refer to the total amount of all real estate taxes on the entire property (land and buildings) payable in 1989 to all taxing jurisdictions, including special assessments, school taxes, county taxes, and so forth.

Real estate taxes include state, local, and all other real estate taxes even if delinquent, unpaid, or paid by someone who is not a member of the household. However, taxes due from prior years are not included. If taxes are paid on other than a yearly basis, the payments are converted to a yearly basis.

The payment for real estate taxes is added to payments for fire, hazard, and flood insurance, utilities, fuels, and mortgages (both first and junior mortgages and home equity loans) to derive ''Selected Monthly Owner Costs'' and ''Selected Monthly Owner Costs as a Percentage of Household Income in 1989.'' A separate

question (H23c) determines whether real estate taxes are included in the mortgage payment to the lender(s). This makes it possible to avoid counting taxes twice in the computations.

Comparability—Data for real estate taxes were collected for the first time in 1980. The question was asked only at owner-occupied one-family houses. Excluded were mobile homes or trailers, condominiums, houses with a business or medical office on the property, houses on 10 or more acres, and housing units in multi-unit buildings. In 1990, the question was asked of all one-family owner-occupied houses, including houses on 10 or more acres. It was also asked at mobile homes, condominiums, and one-family houses with a business or medical office on the property.

ROOMS

The data on rooms were obtained from questionnaire item H3, which was asked at both occupied and vacant housing units. The statistics on rooms are in terms of the number of housing units with a specified number of rooms. The intent of this question is to count the number of whole rooms used for living purposes.

For each unit, rooms include living rooms, dining rooms, kitchens, bedrooms, finished recreation rooms, enclosed porches suitable for year-round use, and lodger's rooms. Excluded are strip or pullman kitchens, bathrooms, open porches, balconies, halls or foyers, half-rooms, utility rooms, unfinished attics or basements, or other unfinished space used for storage. A partially divided room is a separate room only if there is a partition from floor to ceiling, but not if the partition consists solely of shelves or cabinets.

Median Rooms—This measure divides the room distribution into two equal parts, one-half of the cases falling below the median number of rooms and one-half above the median. In computing median rooms, the whole number is used as the midpoint of the interval; thus, the category ''3 rooms'' is treated as an interval ranging from 2.5 to 3.5 rooms. Median rooms is rounded to the nearest tenth. (For more information on medians, see the discussion under ''Derived Measures.'')

Aggregate Rooms—To calculate aggregate rooms, an arbitrary value of ''10'' is assigned to rooms for units falling within the terminal category, ''9 or more.'' (For more information on aggregates and means, see the discussion under ''Derived Measures.'')

Comparability—Data on rooms have been collected since 1940. In 1970 and 1980, these data were shown only for year-round housing units. In 1990, these data are shown for all housing units.

SECOND OR JUNIOR MORTGAGE PAYMENT

The data on second or junior mortgage payments were obtained from questionnaire items H24a and H24b, which were asked at owner-occupied one-family houses, condominiums, and mobile homes. Question H24a asks whether a second and junior mortgage or a home equity loan exists on the property. Question H24b provides the regular monthly amount required to be paid to the lender on all second or junior mortgages and home equity loans. Amounts are included even if the payments are delinquent or paid by someone else. The amounts reported are included in the computation of ''Selected Monthly Owner Costs'' and ''Selected Monthly Owner Costs as a Percentage of Household Income in 1989'' for units with a mortgage.

All mortgages other than first mortgages are classified as ''junior'' mortgages. A second mortgage is a junior mortgage which gives the lender a claim against the property which is second to the claim of the holder of the first mortgage. Any other junior mortgage(s) would be subordinate to the second mortgage. A home equity loan is a line of credit available to the borrower that is secured by real estate. It may be placed on a property that already has a first or second mortgage, or it may be placed on a property that is owned free and clear.

If the respondents answered that no first mortgage existed, but a second mortgage did (as in the above case with a home equity loan), computer edit assigned the unit a first mortgage and made the first monthly mortgage payment the amount reported in the second mortgage. The second mortgage data were then made ''No'' in question H24a and blank in question H24b.

Comparability—The 1980 census obtained total regular monthly mortgage payments, including payments on second or junior mortgages, from one single question. Two questions were used in 1990; one for regular monthly payments on first mortgages, and one for regular monthly payments on second or junior mortgages and home equity loans.

SELECTED MONTHLY OWNER COSTS

The data on selected monthly owner costs were obtained from questionnaire items H20 through H26 for owner-occupied one-family houses, condominiums, and mobile homes. Selected monthly owner costs is the sum of payments for mortgages, deeds of trust, contracts to purchase, or similar debts on the property (including payments for the first mortgage, second or junior mortgages, and home equity loans); real estate taxes; fire, hazard, and flood insurance on the property; utilities (electricity, gas, and water); and fuels (oil, coal, kerosene, wood, etc.). It also includes, where appropriate, the monthly condominium fee for condominiums and mobile home costs (personal property taxes, site rent, registration fees, and license fees) for mobile homes.

In certain tabulations, selected monthly owner costs are presented separately for specified owner-occupied housing units (owner-occupied one-family houses on less than 10 acres without a business or medical office on the property), owner-occupied condominiums, and owner-occupied mobile homes. Data are usually shown separately for units ''with a mortgage'' and for units ''not mortgaged.''

Median Selected Monthly Owner Costs—This measure is rounded to the nearest whole dollar.

Comparability—The components of selected monthly owner costs were collected for the first time in 1980. The 1990 tabulations of selected monthly owner costs for specified owner-occupied housing units are virtually identical to 1980, the primary difference was the amounts of the first and second mortgages were collected in separate questions in 1990, while the amounts were collected in a single question in 1980. The component parts of the item were tabulated for mobile homes and condominiums for the first time in 1990.

In 1980, costs for electricity and gas were collected as average monthly costs. In 1990, all utility and fuel costs were collected as yearly costs and divided by 12 to provide an average monthly cost.

SELECTED MONTHLY OWNER COSTS AS A PERCENTAGE OF HOUSEHOLD INCOME IN 1989

The information on selected monthly owner costs as a percentage of household income in 1989 is the computed ratio of selected monthly owner costs to monthly household income in 1989. The ratio was computed separately for each unit and rounded to the nearest whole percentage. The data are tabulated separately for specified owner-occupied units, condominiums, and mobile homes.

Separate distributions are often shown for units ''with a mortgage'' and for units ''not mortgaged.'' Units occupied by households reporting no income or a net loss in 1989 are included in the ''not computed'' category. (For more information, see the discussion under ''Selected Monthly Owner Costs.'')

Comparability—The components of selected monthly owner costs were collected for the first time in 1980. The tabulations of ''Selected Monthly Owner Costs as a Percentage of Household Income in 1989'' for specified owner-occupied housing units are comparable to 1980.

SEWAGE DISPOSAL

The data on sewage disposal were obtained from questionnaire item H16, which was asked at both occupied and vacant housing units. This item was asked on a sample basis. Housing units are either connected to a public sewer, to a septic tank or cesspool, or they dispose of sewage by other means. A public sewer may be operated by a government body or by a private organization. A housing unit is considered to be connected to a septic tank or cesspool when the unit is provided with an underground pit or tank for sewage disposal. The category, ''Other means'' includes housing units which dispose of sewage in some other way.

Comparability—Data on sewage disposal have been collected since 1940. In 1970 and 1980, data were shown only for year-round housing units.

SEX

The data on sex were derived from answers to questionnaire item 3, which was asked of all persons. For most cases in which sex was not reported, it was determined by the appropriate entry from the person's given name and household relationship. Otherwise, sex was imputed according to the relationship to the householder and the age and marital status of the person. (For more information on imputation, see Appendix C, Accuracy of the Data.)

Comparability—A question on the sex of individuals has been asked of the total population in every census.

SOURCE OF WATER

The data on source of water were obtained from questionnaire item H15, which was asked at both occupied and vacant housing units. Housing units may receive their water supply from a number of sources. A common source supplying water to five or more units is classified as a ''Public system or private company.'' The water may be supplied by a city, county, water district, water company, etc., or it may be obtained from a well which supplies water to five or more housing units. If the water is supplied from a well serving four or fewer housing units, the units are classified as having water supplied by either an ''Individual drilled well'' or an ''Individual dug well.'' Drilled wells or small diameter wells are usually less than 1-l/ 2 feet in diameter. Dug wells are usually larger than 1-1/ 2 feet wide and generally hand dug. The category, ''Some other source'' includes water obtained from springs, creeks, rivers, lakes, cisterns, etc.

Comparability—Data on source of water have been collected since 1940. In 1970 and 1980, data were shown only for year-round housing units.

TELEPHONE IN HOUSING UNIT

The data on telephones were obtained from questionnaire item H12, which was asked at occupied housing units. This item was asked on a sample basis. A

telephone must be inside the house or apartment for the unit to be classified as having a telephone. Units where the respondent uses a telephone located inside the building but not in the respondent's living quarters are classified as having no telephone.

Comparability—Data on telephones in 1980 are comparable to 1990. The 1960 and 1970 censuses collected data on telephone availability. A unit was classified as having a telephone available if there was a telephone number on which occupants of the unit could be reached. The telephone could have been in another unit, in a common hall, or outside the building.

TENURE

The data for tenure were obtained from questionnaire item H4, which was asked at all occupied housing units. All occupied housing units are classified as either owner occupied or renter occupied.

Owner Occupied—A housing unit is owner occupied if the owner or co-owner lives in the unit even if it is mortgaged or not fully paid for. The owner or co-owner must live in the unit and usually is the person listed in column 1 of the questionnaire. The unit is ''Owned by you or someone in this household with a mortgage or loan'' if it is being purchased with a mortgage or some other debt arrangement such as a deed of trust, trust deed, contract to purchase, land contract, or purchase agreement. The unit is also considered owned with a mortgage if it is built on leased land and there is a mortgage on the unit.

A housing unit is ''Owned by you or someone in this household free and clear (without a mortgage)'' if there is no mortgage or other similar debt on the house, apartment, or mobile home including units built on leased land if the unit is owned outright without a mortgage. Although owner-occupied units are divided between mortgaged and owned free and clear on the questionnaire, census data products containing 100-percent data show only total owner-occupied counts. More extensive mortgage information is collected from the long-form questionnaire and is shown in census products containing sample data. (For more information, see the discussion under '' Mortgage Status.'')

Renter Occupied—All occupied housing units which are not owner occupied, whether they are rented for cash rent or occupied without payment of cash rent, are classified as renter occupied. ''No cash rent'' units are separately identified in the rent tabulations. Such units are generally provided free by friends or relatives or in exchange for services such as resident manager, caretaker, minister, or tenant farmer. Housing units on military bases also are classified in the ''No cash rent'' category. ''Rented for cash rent'' includes units in continuing care, sometimes called life care arrangements. These arrangements usually involve a contract between one or more individuals and a health services provider guaranteeing the individual shelter, usually a house or apartment, and services, such as meals or transportation to shopping or recreation.

Comparability—Data on tenure have been collected since 1890. In 1970, the question on tenure also included a category for condominium and cooperative ownership. In 1980, condominium units and cooperatives were dropped from the tenure item, and since 1980, only condominium units are identified in a separate question.

For 1990, the response categories were expanded to allow the respondent to report whether the unit was owned with a mortgage or free and clear (without a mortgage). The distinction between units owned with a mortgage and units owned free and clear was added in 1990 to improve the count of owner-occupied units. Research after the 1980 census indicated some respondents did not consider their units owned if they had a mortgage.

UNITS IN STRUCTURE

The data on units in structure (also referred to as ''type of structure'') were obtained from questionnaire item H2, which was asked at all housing units. A structure is a separate building that either has open spaces on all sides or is separated from other structures by dividing walls that extend from ground to roof. In determining the number of units in a structure, all housing units, both occupied and vacant, are counted. Stores or office space are excluded.

The statistics are presented for the number of housing units in structures of specified type and size, not for the number of residential buildings.

1-Unit, Detached—This is a 1-unit structure detached from any other house; that is, with open space on all four sides. Such structures are considered detached even if they have an adjoining shed or garage. A one-family house which contains a business is considered detached as long as the building has open space on all four sides. Mobile homes or trailers to which one or more permanent rooms have been added or built are also included.

1-Unit, Attached—This is a 1-unit structure which has one or more walls extending from ground to roof separating it from adjoining structures. In row houses (sometimes called townhouses), double houses, or houses attached to nonresidential structures, each house is a separate, attached structure if the dividing or common wall goes from ground to roof.

2 or More Units—These are units in structures containing 2 or more housing units, further categorized as units in structures with 2, 3 or 4, 5 to 9, 10 to 19, 20 to 49, and 50 or more units.

Mobile Home or Trailer—Both occupied and vacant mobile homes to which no permanent rooms have been added are counted in this category. Mobile homes or trailers used only for business purposes or for extra sleeping space and mobile homes or trailers for sale on a dealer's lot, at the factory, or in storage are not counted in the housing inventory.

Other—This category is for any living quarters occupied as a housing unit that does not fit the previous categories. Examples that fit this category are houseboats, railroad cars, campers, and vans.

Comparability—Data on units in structure have been collected since 1940 and on mobile homes and trailers since 1950. In 1970 and 1980, these data were shown only for year-round housing units. In 1990, these data are shown for all housing units. In 1980, the data were collected on a sample basis. The category, ''Boat, tent, van, etc.'' was replaced in 1990 by the category ''Other.'' In some areas, the proportion of units classified as ''Other'' is far larger than the number of units that were classified as ''Boat, tent, van, etc.'' in 1980.

USUAL HOME ELSEWHERE

The data for usual home elsewhere are obtained from questionnaire item B, which was completed by census employees. A housing unit temporarily occupied at the time of enumeration entirely by persons with a usual residence elsewhere is classified as vacant. The occupants are classified as having a ''Usual home elsewhere'' and are counted at the address of their usual place of residence. Typical examples are people in a vacation home, persons renting living quarters temporarily for work, and migrant workers.

Limitation of the Data—Evidence from previous censuses suggests that in some areas enumerators marked units as ''vacant—usual home elsewhere'' when they should have marked ''vacant—regular.''

Comparability—Data for usual home elsewhere was tabulated for the first time in 1980.

UTILITIES

The data on utility costs were obtained from questionnaire items H20a through H20d, which were asked of occupied housing units. These items were asked on a sample basis.

Questions H20a through H20d asked for the yearly cost of utilities (electricity, gas, water) and other fuels (oil, wood, kerosene, etc.). For the tabulations, these yearly amounts are divided by 12 to derive the average monthly cost and are then included in the computation of ''Gross Rent,'' ''Gross Rent as a Percentage of Household Income in 1989,'' ''Selected Monthly Owner Costs,'' and ''Selected Monthly Owner Costs as a Percentage of Household Income in 1989.''

Costs are recorded if paid by or billed to occupants, a welfare agency, relatives, or friends. Costs that are paid by landlords, included in the rent payment, or included in condominium or cooperative fees are excluded.

Limitation of the Data—Research has shown that respondents tended to overstate their expenses for electricity and gas when compared to utility company records. There is some evidence that this overstatement is reduced when yearly costs are asked rather than monthly costs. Caution should be exercised in using these data for direct analysis because costs are not reported for certain kinds of units such as renter-occupied units with all utilities included in the rent and owner-occupied condominium units with utilities included in the condominium fee.

Comparability—The data on utility costs have been collected since 1980 for owner-occupied housing units, and since 1940 for renter-occupied housing units. In 1980, costs for electricity and gas were collected as average monthly costs. In 1990, all utility and fuel costs were collected as yearly costs and divided by 12 to provide an average monthly cost.

VACANCY STATUS

The data on vacancy status were obtained from questionnaire item C1, which was completed by census enumerators. Vacancy status and other characteristics of vacant units were determined by enumerators obtaining information from landlords, owners, neighbors, rental agents, and others. Vacant units are subdivided according to their housing market classification as follows:

For Rent—These are vacant units offered ''for rent,'' and vacant units offered either ''for rent'' or ''for sale.''

For Sale Only—These are vacant units being offered ''for sale only,'' including units in cooperatives and condominium projects if the individual units are offered ''for sale only.''

Rented or Sold, Not Occupied—If any money rent has been paid or agreed upon but the new renter has not moved in as of the date of enumeration, or if the unit has recently been sold but the new owner has not yet moved in, the vacant unit is classified as ''rented or sold, not occupied.''

For Seasonal, Recreational, or Occasional Use—These are vacant units used or intended for use only in certain seasons or for weekend or other occasional use throughout the year.

Seasonal units include those used for summer or winter sports or recreation, such as beach cottages and hunting cabins. Seasonal units may also include quarters for such workers as herders and loggers. Interval ownership units, sometimes called shared ownership or time-sharing condominiums, also are included here.

For Migrant Workers—These include vacant units intended for occupancy by migratory workers employed in farm work during the crop season. (Work in a cannery, a freezer plant, or a food processing plant is not farm work.)

Other Vacant—If a vacant unit does not fall into any of the classifications specified above, it is classified as ''other vacant.'' For example, this category includes units held for occupancy by a caretaker or janitor, and units held for personal reasons of the owner.

Homeowner Vacancy Rate—This is the percentage relationship between the number of vacant units for sale and the total homeowner inventory. It is computed by dividing the number of vacant units for sale only by the sum of the owner-occupied units and the number of vacant units that are for sale only.

Rental Vacancy Rate—This is the percentage relationship of the number of vacant units for rent to the total rental inventory. It is computed by dividing the number of vacant units for rent by the sum of the renter-occupied units and the number of vacant units for rent.

Comparability—Data on vacancy status have been collected since 1940. For 1990, the category, ''seasonal/ recreational/ occasional use'' combined vacant units classified in 1980 as ''seasonal or migratory'' and ''held for occasional use.'' Also, in 1970 and 1980, housing characteristics were generally presented only for year-round units. In 1990, housing characteristics are shown for all housing units.

VALUE

The data on value (also referred to as ''price asked'' for vacant units) were obtained from questionnaire item H6, which was asked at housing units that were owned, being bought, or vacant for sale at the time of enumeration. Value is the respondent's estimate of how much the property (house and lot, mobile home and lot, or condominium unit) would sell for if it were for sale. If the house or mobile home is owned or being bought, but the land on which it sits is not, the respondent was asked to estimate the combined value of the house or mobile home and the land. For vacant units, value is the price asked for the property.

Value is tabulated separately for all owner-occupied and vacant-for-sale housing units, owner-occupied and vacant-for-sale mobile homes or trailers, and specified owner-occupied and specified vacant-for-sale housing units. Specified owner-occupied and specified vacant-for-sale housing units include only one-family houses on less than 10 acres without a business or medical office on the property. The data for ''specified'' units exclude mobile homes, houses with a business or medical office, houses on 10 or more acres, and housing units in multi-unit buildings.

Median and Quartile Value—The median divides the value distribution into two equal parts. Quartiles divide the value distribution into four equal parts. These measures are rounded to the nearest hundred dollars. (For more information on medians and quartiles, see the discussion under ''Derived Measures.'')

Aggregate Value—To calculate aggregate value, the amount assigned for the category ''Less than $10,000'' is $9,000. The amount assigned to the category ''$500,000 or more'' is $600,000. Mean value is rounded to the nearest hundred dollars. (For more information on aggregates and means, see the discussion under ''Derived Measures.'')

Comparability—In 1980, value was asked only at owner-occupied or vacant-for-sale one-family houses on less than 10 acres with no business or medical office on the property and at all owner-occupied or vacant-for-sale condominium housing units. Mobile homes were excluded. Value data were presented for specified owner-occupied housing units, specified vacant-for-sale-only housing units, and owner-occupied condominium housing units.

In 1990, the question was asked at all owner-occupied or vacant-for-sale-only housing units with no exclusions. Data presented for specified owner-occupied and specified vacant-for-sale-only housing units will include one-family condominium houses but not condominiums in multi-unit structures since condominium units are now identified only in long-form questionnaires.

For 1990, quartiles have been added because the range of values and rents in the United States has increased in recent years. Upper and lower quartiles can be used to note large value and rent differences among various geographic areas.

VEHICLES AVAILABLE

The data on vehicles available were obtained from questionnaire item H13, which was asked at occupied housing units. This item was asked on a sample basis. These data show the number of households with a specified number of passenger cars, vans, pickup or panel trucks of one-ton capacity or less kept at home and available for the use of household members. Vehicles rented or leased for one month or more, company vehicles, and police and government vehicles are included

if kept at home and used for nonbusiness purposes. Dismantled or immobile vehicles are excluded. Vehicles kept at home but used only for business purposes are also excluded.

Vehicles Per Household—This is computed by dividing aggregate vehicles available by the number of occupied housing units.

Limitation of the Data—The 1980 census evaluations showed that the number of automobiles was slightly overreported; the number of vans and trucks slightly underreported. The statistics do not measure the number of vehicles privately owned or the number of households owning vehicles.

Comparability—Data on automobiles available were collected from 1960 to 1980. In 1980, a separate question was also asked on the number of trucks and vans. The data on automobiles and trucks and vans were presented separately and also as a combined vehicles available tabulation. The 1990 data are comparable to the 1980 vehicles available tabulations.

YEAR HOUSEHOLDER MOVED INTO UNIT

The data on year householder moved into unit were obtained from questionnaire item H8, which was asked at occupied housing units. This item was asked on a sample basis. These data refer to the year of the latest move by the householder. If a householder moved back into a housing unit he or she previously occupied, the year of the latest move was reported. If the householder moved from one apartment to another within the same building, the year the householder moved into the present apartment was reported. The intent is to establish the year the present occupancy by the householder began. The year that the householder moved in is not necessarily the same year other members of the household moved, although in the great majority of cases an entire household moves at the same time.

Comparability—In 1960 and 1970, this question was asked of every person and included in population reports. This item in housing tabulations refers to the year the household head moved in. In 1980 and 1990, the question was asked only of the householder.

YEAR STRUCTURE BUILT

The data on year structure built were obtained from questionnaire item H17, which was asked at both occupied and vacant housing units. This item was asked on a sample basis. Data on year structure built refer to when the building was first constructed, not when it was remodeled, added to, or converted. For housing units under construction which met the housing unit definition; that is, all exterior windows, doors, and final usable floors were in place, the category ''1989 or March 1990'' was used. For a houseboat or mobile home or trailer, the manufacturer's model year was assumed to be the year built. The figures shown in census data products relate to the number of units built during the specified periods and are still in existence at the time of enumeration.

Median Year Structure Built—The median divides the distribution into two equal parts. The median is rounded to the nearest calendar year. Median age of housing can be obtained by subtracting median year structure built from 1990. For example, if the median year structure built is 1957, the median age of housing in that area is 33 years (1990 minus 1957).

Limitation of the Data—Data on year structure built are more susceptible to errors of response and nonreporting than data on many other items since respondents must rely on their memory or on estimates of persons who have lived in the neighborhood a long time. Available evidence indicates there is underreporting in the older year structure built categories, especially ''Built in 1939 or earlier.'' The introduction of the ''Don't know'' category (see below the discussion on ''Comparability'') may result in relatively higher allocation rates. Data users should refer to the discussion in Appendix C, Accuracy of the Data and to the allocation tables.

Comparability—Data on year structure built were collected for the first time in the 1940 census. Since then, the response categories have been modified to accommodate the 10-year period between each census. In 1990, the category, ''Don't Know'' was added in an effort to minimize the response error mentioned in the paragraph above on limitation of the data.

DERIVED MEASURES

Census data products include various derived measures such as medians, means, and percentages, as well as certain rates and ratios. Derived measures which round to less than 0.1 are not shown but indicated as zero. In printed reports, zero is indicated by showing a dash (–).

Interpolation

Interpolation is frequently used in calculating medians or quartiles based on interval data and in approximating standard errors from tables. Linear interpolation is used to estimate values of a function between two known values. ''Pareto interpolation'' is an alternative to linear interpolation. It is used by the Census Bureau in calculating median income within intervals wider than $2,500. In Pareto interpolation, the logarithm of the median is derived by interpolating between the logarithms of the upper and lower income limits of the median category.

Mean

This measure represents an arithmetic average of a set of values. It is derived by dividing the sum of a group of numerical items (or aggregate) by the total number of

items. Aggregates are used in computing mean values. For example, mean family income is obtained by dividing the aggregate of all income reported by persons in families by the total number of families. (Additional information on means and aggregates is included in the separate explanations of many population and housing subjects.)

Median

This measure represents the middle value in a distribution. The median divides the total frequency into two equal parts: one-half of the cases fall below the median and one-half of the cases exceed the median. The median is computed on the basis of the distribution as tabulated, which is sometimes more detailed than the distribution shown in specific census publications and other data products.

In reports, if the median falls within the upper interval of an open-ended distribution, the median is shown as the initial value of the interval followed by a plus sign (+), or if within the lower interval, the median is shown as the upper value of the category followed by a minus sign (–). For summary tape files, if the median falls within the upper or lower interval, it is set to a specified value. (Additional information on medians is included in the separate explanations of many population and housing subjects.)

Percentages, Rates, and Ratios

These measures are frequently presented in census products and are used to compare two numbers or two sets of measurements. These comparisons are made in two ways: (1) subtraction which provides an absolute measure of the difference between two items and (2) the quotient of two numbers which provides a relative measure of difference.

Quartile

This measure divides a distribution into four equal parts. The first quartile (or lower quartile) is the value that defines the upper limit of the lowest one-quarter of the cases. The second quartile is the median. The third quartile (or upper quartile) defines the lower limit of the upper one-quarter of the cases in the distribution. The difference between the upper and lower quartiles is called the interquartile range. This interquartile range is less affected by wide variations than is the mean. Quartiles are presented for certain financial characteristics such as housing value and rent.

APPENDIX C.
Accuracy of the Data

CONTENTS

Confidentiality of the Data C–1
Editing of Unacceptable Data C–9
Errors in the Data C–2
Estimation Procedure C–5
Sample Design C–1

INTRODUCTION

The data contained in this data product are based on the 1990 census sample. The data are estimates of the actual figures that would have been obtained from a complete count. Estimates derived from a sample are expected to be different from the 100-percent figures because they are subject to sampling and nonsampling errors. Sampling error in data arises from the selection of persons and housing units to be included in the sample. Nonsampling error affects both sample and 100-percent data, and is introduced as a result of errors that may occur during the collection and processing phases of the census. Provided below is a detailed discussion of both types of errors and a description of the estimation procedures.

SAMPLE DESIGN

Every person and housing unit in the United States was asked certain basic demographic and housing questions (for example, race, age, marital status, housing value, or rent). A sample of these persons and housing units was asked more detailed questions about such items as income, occupation, and housing costs in addition to the basic demographic and housing information. The primary sampling unit for the 1990 census was the housing unit, including all occupants. For persons living in group quarters, the sampling unit was the person. Persons in group quarters were sampled at a 1-in-6 rate.

The sample designation method depended on the data collection procedures. Approximately 95 percent of the population was enumerated by the mailback procedure. In these areas, the Bureau of the Census either purchased a commercial mailing list, which was updated by the United States Postal Service and Census Bureau field staff, or prepared a mailing list by canvassing and listing each address in the area prior to Census Day. These lists were computerized and the appropriate units were electronically designated as sample units. The questionnaires were either mailed or hand-delivered to the addresses with instructions to complete and mail back the form.

Housing units in governmental units with a precensus (1988) estimated population of fewer than 2,500 persons were sampled at 1-in-2. Governmental units were defined for sampling purposes as all incorporated places, all counties, all county equivalents such as parishes in Louisiana, and all minor civil divisions in Connecticut, Maine, Massachusetts, Michigan, Minnesota, New Hampshire, New Jersey, New York, Pennsylvania, Rhode Island, Vermont, and Wisconsin. Housing units in census tracts and block numbering areas (BNA's) with a precensus housing unit count below 2,000 housing units were sampled at 1-in-6 for those portions not in small governmental units (governmental units with a population less than 2,500). Housing units within census tracts and BNA's with 2,000 or more housing units were sampled at 1-in-8 for those portions not in small governmental units.

In list/ enumerate areas (about 5 percent of the population), each enumerator was given a blank address register with designated sample lines. Beginning about Census Day, the enumerator systematically canvassed an assigned area and listed all housing units in the address register in the order they were encountered. Completed questionnaires, including sample information for any housing unit listed on a designated sample line, were collected. For all governmental units with fewer than 2,500 persons in list/ enumerate areas, a 1-in-2 sampling rate was used. All other list/ enumerate areas were sampled at 1-in-6.

Housing units in American Indian reservations, tribal jurisdiction statistical areas, and Alaska Native villages were sampled according to the same criteria as other governmental units, except the sampling rates were based on the size of the American Indian and Alaska Native population in those areas as measured in the 1980 census. Trust lands were sampled at the same rate as their associated American Indian reservations. Census designated places in Hawaii were sampled at the same rate as governmental units because the Census Bureau does not recognize incorporated places in Hawaii.

The purpose of using variable sampling rates was to provide relatively more reliable estimates for small areas and decrease respondent burden in more densely populated areas while maintaining data reliability. When all sampling rates were taken into account across the Nation, approximately one out of every six housing units in the Nation was included in the 1990 census sample.

CONFIDENTIALITY OF THE DATA

To maintain the confidentiality required by law (Title 13, United States Code), the Bureau of the Census applies a confidentiality edit to the 1990 census data to assure that

published data do not disclose information about specific individuals, households, or housing units. As a result, a small amount of uncertainty is introduced into the estimates of census characteristics. The sample itself provides adequate protection for most areas for which sample data are published since the resulting data are estimates of the actual counts; however, small areas require more protection. The edit is controlled so that the basic structure of the data is preserved.

The confidentiality edit is implemented by selecting a small subset of individual households from the internal sample data files and blanking a subset of the data items on these household records. Responses to those data items were then imputed using the same imputation procedures that were used for nonresponse. A larger subset of households is selected for the confidentiality edit for small areas to provide greater protection for these areas. The editing process is implemented in such a way that the quality and usefulness of the data were preserved.

ERRORS IN THE DATA

Since statistics in this data product are based on a sample, they may differ somewhat from 100-percent figures that would have been obtained if all housing units, persons within those housing units, and persons living in group quarters had been enumerated using the same questionnaires, instructions, enumerators, etc. The sample estimate also would differ from other samples of housing units, persons within those housing units, and persons living in group quarters. The deviation of a sample estimate from the average of all possible samples is called the sampling error. The standard error of a sample estimate is a measure of the variation among the estimates from all the possible samples and thus is a measure of the precision with which an estimate from a particular sample approximates the average result of all possible samples. The sample estimate and its estimated standard error permit the construction of interval estimates with prescribed confidence that the interval includes the average result of all possible samples. Described below is the method of calculating standard errors and confidence intervals for the data in this product.

In addition to the variability which arises from the sampling procedures, both sample data and 100-percent data are subject to nonsampling error. Nonsampling error may be introduced during any of the various complex operations used to collect and process census data. For example, operations such as editing, reviewing, or handling questionnaires may introduce error into the data. A detailed discussion of the sources of nonsampling error is given in the section on ''Control of Nonsampling Error'' in this appendix.

Nonsampling error may affect the data in two ways. Errors that are introduced randomly will increase the variability of the data and should therefore be reflected in the standard error. Errors that tend to be consistent in one direction will make both sample and 100-percent data biased in that direction. For example, if respondents consistently tend to under-report their income, then the resulting counts of households or families by income category will tend to be understated for the higher income categories and overstated for the lower income categories. Such biases are not reflected in the standard error.

Calculation of Standard Errors

Totals and Percentages—Tables A through C in this appendix contain the information necessary to calculate the standard errors of sample estimates in this data product. To calculate the standard error, it is necessary to know the basic standard error for the characteristic (given in table A or B) that would result under a simple random sample design (of persons, households, or housing units) and estimation technique; the design factor for the particular characteristic estimated (given in table C); and the number of persons or housing units in the tabulation area and the percent of these in the sample. For machine-readable products, the percent-in-sample is included in a data matrix on the file for each tabulation area. In printed reports, the percent-in-sample is provided in data tables at the end of the statistical tables that compose the report. The design factors reflect the effects of the actual sample design and complex ratio estimation procedure used for the 1990 census.

The steps given below should be used to calculate the standard error of an estimate of a total or a percentage contained in this product. A percentage is defined here as a ratio of a numerator to a denominator where the numerator is a subset of the denominator. For example, the proportion of Black teachers is the ratio of Black teachers to all teachers.

1. Obtain the standard error from table A or B (or use the formula given below the table) for the estimated total or percentage, respectively.

2. Find the geographic area to which the estimate applies in the appropriate percent-in-sample table or appropriate matrix, and obtain the person or housing unit ''percent-in-sample'' figure for this area. Use the person ''percent-in-sample'' figure for person and family characteristics. Use the housing unit ''percent-in-sample'' figure for housing unit characteristics.

3. Use table C to obtain the design factor for the characteristic (for example, employment status, school enrollment) and the range that contains the percent-in-sample with which you are working. Multiply the basic standard error by this factor.

The unadjusted standard errors of zero estimates or of very small estimated totals or percentages will approach zero. This is also the case for very large percentages or estimated totals that are close to the size of the tabulation

areas to which they correspond. Nevertheless, these estimated totals and percentages still are subject to sampling and nonsampling variability, and an estimated standard error of zero (or a very small standard error) is not appropriate. For estimated percentages that are less than 2 or greater than 98, use the basic standard errors in table B that appear in the ''2 or 98'' row. For an estimated total that is less than 50 or within 50 of the total size of the tabulation area, use a basic standard error of 16.

An illustration of the use of the tables is given in the section entitled ''Use of Tables to Compute Standard Errors.''

Sums and Differences—The standard errors estimated from these tables are not directly applicable to sums of and differences between two sample estimates. To estimate the standard error of a sum or difference, the tables are to be used somewhat differently in the following three situations:

1. For the sum of or difference between a sample estimate and a 100-percent value, use the standard error of the sample estimate. The complete count value is not subject to sampling error.

2. For the sum of or difference between two sample estimates, the appropriate standard error is approximately the square root of the sum of the two individual standard errors squared; that is, for standard errors:

$$SE_{\hat{X}} \text{ and } SE_{\hat{Y}} \text{ of estimates } \hat{X} \text{ and } \hat{Y}$$

$$SE_{\hat{X} \pm \hat{Y}} = SE_{\hat{X} - \hat{Y}} = \sqrt{SE_{\hat{X}}^2 + SE_{\hat{Y}}^2}$$

   This method, however, will underestimate (overestimate) the standard error if the two items in a sum are highly positively (negatively) correlated or if the two items in a difference are highly negatively (positively) correlated. This method may also be used for the difference between (or sum of) sample estimates from two censuses or from a census sample and another survey. The standard error for estimates not based on the 1990 census sample must be obtained from an appropriate source outside of this appendix.

3. For the differences between two estimates, one of which is a subclass of the other, use the tables directly where the calculated difference is the estimate of interest. For example, to determine the estimate of non-Black teachers, one may subtract the estimate of Black teachers from the estimate of total teachers. To determine the standard error of the estimate of non-Black teachers apply the above formula directly.

Ratios—Frequently, the statistic of interest is the ratio of two variables, where the numerator is not a subset of the denominator. For example, the ratio of teachers to students in public elementary schools. The standard error of the ratio between two sample estimates is estimated as follows:

1. If the ratio is a proportion, then follow the procedure outlined for ''Totals and Percentages.''

2. If the ratio is not a proportion, then approximate the standard error using the formula below.

$$SE_{\hat{X}/\hat{Y}} = \frac{\hat{X}}{\hat{Y}} \sqrt{\frac{SE_{\hat{X}}^2}{\hat{X}^2} + \frac{SE_{\hat{Y}}^2}{\hat{Y}^2}}$$

Medians—For the standard error of the median of a characteristic, it is necessary to examine the distribution from which the median is derived, as the size of the base and the distribution itself affect the standard error. An approximate method is given here. As the first step, compute one-half of the number on which the median is based (refer to this result as N/2). Treat N/2 as if it were an ordinary estimate and obtain its standard error as instructed above. Compute the desired confidence interval about N/2. Starting with the lowest value of the characteristic, cumulate the frequencies in each category of the characteristic until the sum equals or first exceeds the lower limit of the confidence interval about N/2. By linear interpolation, obtain a value of the characteristic corresponding to this sum. This is the lower limit of the confidence interval of the median. In a similar manner, continue cumulating frequencies until the sum equals or exceeds the count in excess of the upper limit of the interval about N/2. Interpolate as before to obtain the upper limit of the confidence interval for the estimated median.

When interpolation is required in the upper open-ended interval of a distribution to obtain a confidence bound, use 1.5 times the lower limit of the open-ended confidence interval as the upper limit of the open-ended interval.

Confidence Intervals

A sample estimate and its estimated standard error may be used to construct confidence intervals about the estimate. These intervals are ranges that will contain the average value of the estimated characteristic that results over all possible samples, with a known probability. For example, if all possible samples that could result under the 1990 census sample design were independently selected and surveyed under the same conditions, and if the estimate and its estimated standard error were calculated for each of these samples, then:

1. Approximately 68 percent of the intervals from one estimated standard error below the estimate to one estimated standard error above the estimate would contain the average result from all possible samples;

2. Approximately 90 percent of the intervals from 1.645 times the estimated standard error below the estimate to 1.645 times the estimated standard error above the estimate would contain the average result from all possible samples.

3. Approximately 95 percent of the intervals from two estimated standard errors below the estimate to two estimated standard errors above the estimate would contain the average result from all possible samples.

The intervals are referred to as 68 percent, 90 percent, and 95 percent confidence intervals, respectively.

The average value of the estimated characteristic that could be derived from all possible samples is or is not contained in any particular computed interval. Thus, we cannot make the statement that the average value has a certain probability of falling between the limits of the calculated confidence interval. Rather, one can say with a specified probability of confidence that the calculated confidence interval includes the average estimate from all possible samples (approximately the 100-percent value).

Confidence intervals also may be constructed for the ratio, sum of, or difference between two sample figures. This is done by first computing the ratio, sum, or difference, then obtaining the standard error of the ratio, sum, or difference (using the formulas given earlier), and finally forming a confidence interval for this estimated ratio, sum, or difference as above. One can then say with specified confidence that this interval includes the ratio, sum, or difference that would have been obtained by averaging the results from all possible samples.

The estimated standard errors given in this appendix do not include all portions of the variability due to nonsampling error that may be present in the data. The standard errors reflect the effect of simple response variance, but not the effect of correlated errors introduced by enumerators, coders, or other field or processing personnel. Thus, the standard errors calculated represent a lower bound of the total error. As a result, confidence intervals formed using these estimated standard errors may not meet the stated levels of confidence (i.e., 68, 90, or 95 percent). Thus, some care must be exercised in the interpretation of the data in this data product based on the estimated standard errors.

A standard sampling theory text should be helpful if the user needs more information about confidence intervals and nonsampling errors.

Use of Tables to Compute Standard Errors

The following is a hypothetical example of how to compute a standard error of a total and a percentage. Suppose a particular data table shows that for City A 9,948 persons out of all 15,888 persons age 16 years and over were in the civilian labor force. The percent-in-sample table lists City A with a percent-in-sample of 16.0 percent (Persons column). The column in table C which includes 16.0 percent-in-sample shows the design factor to be 1.1 for ''Employment status.''

The basic standard error for the estimated total 9,948 may be obtained from table A or from the formula given below table A. In order to avoid interpolation, the use of the formula will be demonstrated here. Suppose that the total population of City A was 21,220. The formula for the basic standard error, SE, is

$$SE\$9{,}948\$ = \sqrt{5\$9{,}948\$\ \$1\$9{,}948\$21{,}220\$}$$

$$= 163 \text{ persons.}$$

The standard error of the estimated 9,948 persons 16 years and over who were in the civilian labor force is found by multiplying the basic standard error 163 by the design factor, 1.1 from table C. This yields an estimated standard error of 179 for the total number of persons 16 years and over in City A who were in the civilian labor force.

The estimated percent of persons 16 years and over who were in the civilian labor force in City A is 62.6. From table B, the unadjusted standard error is found to be approximately 0.85 percentage points. The standard error for the estimated 62.6 percent of persons 16 years and over who were in the civilian labor force is 0.85 x 1.1 = 0.94 percentage points.

A note of caution concerning numerical values is necessary. Standard errors of percentages derived in this manner are approximate. Calculations can be expressed to several decimal places, but to do so would indicate more precision in the data than is justifiable. Final results should contain no more than two decimal places when the estimated standard error is one percentage point (i.e., 1.00) or more.

In the previous example, the standard error of the 9,948 persons 16 years and over in City A who were in the civilian labor force was found to be 179. Thus, a 90 percent confidence interval for this estimated total is found to be:

$$\$9{,}948\ \$\ 1.645\$179\$\$ \text{ to } \$9{,}948\ \$\ 1.645\$179\$\$$$

or

9,654 to 10,242

One can say, with about 90 percent confidence, that this interval includes the value that would have been obtained by averaging the results from all possible samples.

The following is an illustration of the calculation of standard errors and confidence intervals when a difference between two sample estimates is obtained. For example, suppose the number of persons in City B age 16 years and over who were in the civilian labor force was 9,314 and the total number of persons 16 years and over was 16,666. Further suppose the population of City B was 25,225. Thus, the estimated percentage of persons 16 years and over who were in the civilian labor force is 55.9 percent. The unadjusted standard error determined using the formula provided at the bottom of table B is 0.86

percentage points. We find that City B had a percent-in-sample of 15.7. The range which includes 15.7 percent-in-sample in table C shows the design factor to be 1.1 for ''Employment Status.'' Thus, the approximate standard error of the percentage (55.9 percent) is 0.86 x 1.1 = 0.95 percentage points.

Now suppose that one wished to obtain the standard error of the difference between City A and City B of the percentages of persons who were 16 years and over and who were in the civilian labor force. The difference in the percentages of interest for the two cities is:

$$62.6 - 55.9 = 6.7 \text{ percent.}$$

Using the results of the previous example:

$$SE\$6.7\$ = \sqrt{\$SE\$62.6\$\$^2\$\$SE\$55.9\$\$^2} = \sqrt{\$0.94\$^2\$\$0.95\$^2}$$

$$= 1.34 \text{ percentage points}$$

The 90 percent confidence interval for the difference is formed as before:

$$\$6.70 \ \$ \ 1.645\$1.34\$\$ \text{ to } \$6.70 \ \$ \ 1.645\$1.34\$\$$$

or

4.50 to 8.90

One can say with 90 percent confidence that the interval includes the difference that would have been obtained by averaging the results from all possible samples.

For reasonably large samples, ratio estimates are normally distributed, particularly for the census population. Therefore, if we can calculate the standard error of a ratio estimate then we can form a confidence interval around the ratio. Suppose that one wished to obtain the standard error of the ratio of the estimate of persons who were 16 years and over and who were in the civilian labor force in City A to the estimate of persons who were 16 years and over and who were in the civilian labor force in City B. The ratio of the two estimates of interest is:

$$9948/9314 = 1.07$$

$$SE\ \$1.07\$ = \$\frac{9948}{9314}\$\ \$\sqrt{\frac{179^2}{\$9948\$^2}\ \$\ \frac{188^2}{\$9314\$^2}}$$

$$= .029$$

Using the results above, the 90 percent confidence interval for this ratio would be:

$$\$1.07\$1.645\$.029\$\$ \text{ to } \$1.07\$1.645\$.029\$\$$$

or

1.02 to 1.12

ESTIMATION PROCEDURE

The estimates which appear in this publication were obtained from an iterative ratio estimation procedure (iterative proportional fitting) resulting in the assignment of a weight to each sample person or housing unit record. For any given tabulation area, a characteristic total was estimated by summing the weights assigned to the persons or housing units possessing the characteristic in the tabulation area. Estimates of family or household characteristics were based on the weight assigned to the family member designated as householder. Each sample person or housing unit record was assigned exactly one weight to be used to produce estimates of all characteristics. For example, if the weight given to a sample person or housing unit had the value 6, all characteristics of that person or housing unit would be tabulated with the weight of 6. The estimation procedure, however, did assign weights varying from person to person or housing unit to housing unit. The estimation procedure used to assign the weights was performed in geographically defined ''weighting areas.'' Weighting areas generally were formed of contiguous geographic units which agreed closely with census tabulation areas within counties. Weighting areas were required to have a minimum sample of 400 persons. Weighting areas never crossed State or county boundaries. In small counties with a sample count below 400 persons, the minimum required sample condition was relaxed to permit the entire county to become a weighting area.

Within a weighting area, the ratio estimation procedure for persons was performed in four stages. For persons, the first stage applied 17 household-type groups. The second stage used two groups: sampling rate of 1-in-2; sampling rate less than 1-in-2. The third stage used the dichotomy householders/ nonhouseholders. The fourth stage applied 180 aggregate age-sex-race-Hispanic origin categories. The stages were as follows:

PERSONS

STAGE I: TYPE OF HOUSEHOLD

Group	
	Persons in Housing Units With a Family With Own Children Under 18
1	2 persons in housing unit
2	3 persons in housing unit
3	4 persons in housing unit
4	5 to 7 persons in housing unit
5	8 or more persons in housing unit
	Persons in Housing Units With a Family Without Own Children Under 18
6-10	2 through 8 or more persons in housing unit
	Persons in All Other Housing Units
11	1 person in housing unit
12-16	2 through 8 or more persons in housing unit
	Persons in Group Quarters
17	Persons in Group Quarters

STAGE II: SAMPLING RATES

1	Sampling rate of 1-in-2
2	Sampling rate less than 1-in-2

STAGE III: HOUSEHOLDER/ NONHOUSEHOLDER

1	Householder
2	Nonhouseholder

STAGE IV: AGE/ SEX/ RACE/ HISPANIC ORIGIN

Group	
	White
	Persons of Hispanic Origin
	Male
1	0 to 4 years
2	5 to 14 years
3	15 to 19 years
4	20 to 24 years
5	25 to 34 years
6	35 to 54 years
7	55 to 64 years
8	65 to 74 years
9	75 years and over
	Female
10-18	Same age categories as groups 1 through 9.
	Persons Not of Hispanic Origin
19-36	Same sex and age categories as groups 1 through 18.
	Black
37-72	Same age/ sex/ Hispanic origin categories as groups 1 through 36.
	Asian or Pacific Islander
73-108	Same age/ sex/ Hispanic origin categories as groups 1 through 36.
	American Indian, Eskimo, or Aleut
109-144	Same age/ sex/ Hispanic origin categories as groups 1 through 36.
	Other Race (includes those races not listed above)
145-180	Same age/ sex/ Hispanic origin categories as groups 1 through 36.

Within a weighting area, the first step in the estimation procedure was to assign an initial weight to each sample person record. This weight was approximately equal to the inverse of the probability of selecting a person for the census sample.

The next step in the estimation procedure, prior to iterative proportional fitting, was to combine categories in each of the four estimation stages, when needed to increase the reliability of the ratio estimation procedure. For each stage, any group that did not meet certain criteria for the unweighted sample count or for the ratio of the 100-percent to the initially weighted sample count, was combined, or collapsed, with another group in the same stage according to a specified collapsing pattern. At the fourth stage, an additional criterion concerning the number of complete count persons in each race/ Hispanic origin category was applied.

As the final step, the initial weights underwent four stages of ratio adjustment applying the grouping procedures described above. At the first stage, the ratio of the complete census count to the sum of the initial weights for each sample person was computed for each stage I group. The initial weight assigned to each person in a group was then multiplied by the stage I group ratio to produce an adjusted weight.

In stage II, the stage I adjusted weights were again adjusted by the ratio of the complete census count to the sum of the stage I weights for sample persons in each stage II group. Next, at stage III, the stage II weights were adjusted by the ratio of the complete census count to the sum of the stage II weights for sample persons in each stage III group. Finally, at stage IV, the stage III weights were adjusted by the ratio of the complete census count to the sum of the stage III weights for sample persons in each stage IV group. The four stages of ratio adjustment were performed two times (two iterations) in the order given above. The weights obtained from the second iteration for stage IV were assigned to the sample person records. However, to avoid complications in rounding for tabulated data, only whole number weights were assigned. For example, if the final weight of the persons in a particular group was 7.25 then 1/ 4 of the sample persons in this group were randomly assigned a weight of 8, while the remaining 3/ 4 received a weight of 7.

The ratio estimation procedure for housing units was essentially the same as that for persons, except that vacant units were treated differently. The occupied housing unit ratio estimation procedure was done in four stages, and the vacant housing unit ratio estimation procedure was done in a single stage. The first stage for occupied housing units applied 16 household type categories, while the second stage used the two sampling categories described above for persons. The third stage applied three units-in-structure categories; i.e. single units, multi-unit less than 10 and multi-unit 10 or more. The fourth stage could potentially use 200 tenure-race-Hispanic origin-value/ rent groups. The stages for ratio estimation for housing units were as follows:

OCCUPIED HOUSING UNITS

STAGE I: TYPE OF HOUSEHOLD

Group	
	Housing Units With a Family With Own Children Under 18
1	2 persons in housing unit
2	3 persons in housing unit
3	4 persons in housing unit
4	5 to 7 persons in housing unit
5	8 or more persons in housing unit
	Housing Units With a Family Without Own Children Under 18
6-10	2 through 8 or more persons in housing unit

STAGE I: TYPE OF HOUSEHOLD—Con.

All Other Housing Units

11	1 person in housing unit
12-16	2 through 8 or more persons in housing unit

STAGE II: SAMPLING RATE CATEGORY

1	Sampling rate of 1-in-2
2	Sampling rate less than 1-in-2

STAGE III: UNITS IN STRUCTURE

1	Single unit structure
2	Multi-unit structure consisting of fewer than 10 individual units
3	Multi-unit structure consisting of 10 or more individual units

STAGE IV: TENURE/ RACE AND HISPANIC ORIGIN OF HOUSEHOLDER/ VALUE OR RENT

Group	
	Owner
	White Householder
	Householder of Hispanic Origin
	Value
1	Less than $20,000
2	$20,000 to $39,999
3	$40,000 to $59,999
4	$60,000 to $79,999
5	$80,000 to $99,999
6	$100,000 to $149,999
7	$150,000 to $249,999
8	$250,000 to $299,999
9	$300,000 or more
10	Other[1]
	Householder Not of Hispanic Origin
11-20	Same value categories as groups 1 through 10
	Black Householder
21-40	Same Hispanic origin/ value categories as groups 1 through 20
	Asian or Pacific Islander Householder
41-60	Same Hispanic origin/ value categories as groups 1 through 20
	American Indian, Eskimo, or Aleut Householder
61-80	Same Hispanic origin/ value categories as groups 1 through 20
	Householder of Other Race
81-100	Same Hispanic origin/ value categories as groups 1 through 20
	Renter
	White Householder
	Householder of Hispanic origin
	Rent
101	Less than $100
102	$100 to $199
103	$200 to $299
104	$300 to $399
105	$400 to $499
106	$500 to $599
107	$600 to $749
108	$750 to $999
109	$1,000 or more
110	No cash rent
	Householder Not of Hispanic Origin
111-120	Same rent categories as groups 101 through 110
	Black Householder
121-140	Same Hispanic origin/ rent categories as groups 101 through 120
	Asian or Pacific Islander Householder
141-160	Same Hispanic origin/ rent categories as groups 101 through 120
	American Indian, Eskimo, or Aleut Householder
161-180	Same Hispanic origin/ rent categories as groups 101 through 120
	Householder of Other Race
181-200	Same Hispanic origin/ rent categories as groups 101 through 120
	Vacant Housing Units
1	Vacant for rent
2	Vacant for sale
3	Other vacant

[1]Value of units in this category results from other factors besides housing value alone, for example, inclusion of more than 10 acres of land, or presence of a business establishment on the premises.

The estimates produced by this procedure realize some of the gains in sampling efficiency that would have resulted if the population had been stratified into the ratio estimation groups before sampling, and if the sampling rate had been applied independently to each group. The net effect is a reduction in both the standard error and the possible bias of most estimated characteristics to levels below what would have resulted from simply using the initial, unadjusted weight. A by-product of this estimation procedure is that the estimates from the sample will, for the most part, be consistent with the complete count figures for the population and housing unit groups used in the estimation procedure.

Control of Nonsampling Error

As mentioned earlier, both sample and 100-percent data are subject to nonsampling error. This component of error could introduce serious bias into the data, and the total error could increase dramatically over that which would result purely from sampling. While it is impossible to completely eliminate nonsampling error from an operation as large and complex as the decennial census, the Bureau of the Census attempted to control the sources of such error during the collection and processing operations. Described below are the primary sources of nonsampling error and the programs instituted for control of this error. The success of these programs, however, was contingent upon how well the instructions actually were carried out during the census. As part of the 1990 census evaluation program, both the effects of these programs and the amount of error remaining after their application will be evaluated.

Undercoverage—It is possible for some households or persons to be missed entirely by the census. The undercoverage of persons and housing units can introduce biases into the data.

Several coverage improvement programs were implemented during the development of the census address list and census enumeration and processing to minimize undercoverage of the population and housing units. These programs were developed based on experience from the 1980 census and results from the 1990 census testing cycle. In developing and updating the census address list, the Census Bureau used a variety of specialized procedures in different parts of the country.

- In the large urban areas, the Census Bureau purchased and geocoded address lists. Concurrent with geocoding, the United States Postal Service (USPS) reviewed and updated this list. After the postal check, census enumerators conducted a dependent canvass and update operation. In the fall of 1989, local officials were given the opportunity to examine block counts of address listings (local review) and identify possible errors. Prior to mailout, the USPS conducted a final review.
- In small cities, suburban areas, and selected rural parts of the country, the Census Bureau created the address list through a listing operation. The USPS reviewed and updated this list, and the Census Bureau reconciled USPS corrections and updated through a field operation. In the fall of 1989, local officials participated in reviewing block counts of address listings. Prior to mailout, the USPS conducted a final review.
- The Census Bureau (rather than the USPS) conducted a listing operation in the fall of 1989 and delivered census questionnaires in selected rural and seasonal housing areas in March of 1990. In some inner-city public housing developments, whose addresses had been obtained via the purchased address list noted above, census questionnaires were also delivered by Census Bureau enumerators.

Coverage improvement programs continued during and after mailout. A recheck of units initially classified as vacant or nonexistent improved further the coverage of persons and housing units. All local officials were given the opportunity to participate in a post-census local review, and census enumerators conducted an additional recanvass. In addition, efforts were made to improve the coverage of unique population groups, such as the homeless and parolees/ probationers. Computer and clerical edits and telephone and personal visit followup also contributed to improved coverage.

More extensive discussion of the programs implemented to improve coverage will be published by the Census Bureau when the evaluation of the coverage improvement program is completed.

Respondent and Enumerator Error—The person answering the questionnaire or responding to the questions posed by an enumerator could serve as a source of error, although the questions were phrased as clearly as possible based on precensus tests, and detailed instructions for completing the questionnaire were provided to each household. In addition, respondents' answers were edited for completeness and consistency, and problems were followed up as necessary.

The enumerator may misinterpret or otherwise incorrectly record information given by a respondent; may fail to collect some of the information for a person or household; or may collect data for households that were not designated as part of the sample. To control these problems, the work of enumerators was monitored carefully. Field staff were prepared for their tasks by using standardized training packages that included hands-on experience in using census materials. A sample of the households interviewed by enumerators for nonresponse were reinterviewed to control for the possibility of data for fabricated persons being submitted by enumerators. Also, the estimation procedure was designed to control for biases that would result from the collection of data from households not designated for the sample.

Processing Error—The many phases involved in processing the census data represent potential sources for the introduction of nonsampling error. The processing of the census questionnaires includes the field editing, followup, and transmittal of completed questionnaires; the manual coding of write-in responses; and the electronic data processing. The various field, coding and computer operations undergo a number of quality control checks to insure their accurate application.

Nonresponse—Nonresponse to particular questions on the census questionnaire allows for the introduction of bias into the data, since the characteristics of the nonrespondents have not been observed and may differ from those reported by respondents. As a result, any imputation procedure using respondent data may not completely

reflect this difference either at the elemental level (individual person or housing unit) or on the average. Some protection against the introduction of large biases is afforded by minimizing nonresponse. In the census, nonresponse was reduced substantially during the field operations by the various edit and followup operations aimed at obtaining a response for every question. Characteristics for the nonresponses remaining after this operation were imputed by the computer by using reported data for a person or housing unit with similar characteristics.

EDITING OF UNACCEPTABLE DATA

The objective of the processing operation is to produce a set of data that describes the population as accurately and clearly as possible. To meet this objective, questionnaires were edited during field data collection operations for consistency, completeness, and acceptability. Questionnaires also were reviewed by census clerks for omissions, certain specific inconsistencies, and population coverage. For example, write-in entries such as ''Don't know'' or ''NA'' were considered unacceptable. For some district offices, the initial edit was automated; however, for the majority of the district offices, it was performed by clerks. As a result of this operation, a telephone or personal visit followup was made to obtain missing information. Potential coverage errors were included in the followup, as well as a sample of questionnaires with omissions and/ or inconsistencies.

Subsequent to field operations, remaining incomplete or inconsistent information on the questionnaires was assigned using imputation procedures during the final automated edit of the collected data. Imputations, or computer assignments of acceptable codes in place of unacceptable entries or blanks, are needed most often when an entry for a given item is lacking or when the information reported for a person or housing unit on that item is inconsistent with other information for that same person or housing unit. As in previous censuses, the general procedure for changing unacceptable entries was to assign an entry for a person or housing unit that was consistent with entries for persons or housing units with similar characteristics. The assignment of acceptable codes in place of blanks or unacceptable entries enhances the usefulness of the data.

Another way in which corrections were made during the computer editing process was through substitution; that is, the assignment of a full set of characteristics for a person or housing unit. When there was an indication that a housing unit was occupied but the questionnaire contained no information for the people within the household or the occupants were not listed on the questionnaire, a previously accepted household was selected as a substitute, and the full set of characteristics for the substitute was duplicated. The assignment of the full set of housing characteristics occurred when there was no housing information available. If the housing unit was determined to be occupied, the housing characteristics were assigned from a previously processed occupied unit. If the housing unit was vacant, the housing characteristics were assigned from a previously processed vacant unit.

Table A. **Unadjusted Standard Error for Estimated Totals**

[Based on a 1-in-6 simple random sample]

Estimated Total[1]	Size of publication area[2]													
	500	1,000	2,500	5,000	10,000	25,000	50,000	100,000	250,000	500,000	1,000,000	5,000,000	10,000,000	25,000,000
50	16	16	16	16	16	16	16	16	16	16	16	16	16	16
100	20	21	22	22	22	22	22	22	22	22	22	22	22	22
250	25	30	35	35	35	35	35	35	35	35	35	35	35	35
500	-	35	45	45	50	50	50	50	50	50	50	50	50	50
1,000	-	-	55	65	65	70	70	70	70	70	70	70	70	70
2,500	-	-	-	80	95	110	110	110	110	110	110	110	110	110
5,000	-	-	-	-	110	140	150	150	160	160	160	160	160	160
10,000	-	-	-	-	-	170	200	210	220	220	220	220	220	220
15,000	-	-	-	-	-	170	230	250	270	270	270	270	270	270
25,000	-	-	-	-	-	-	250	310	340	350	350	350	350	350
75,000	-	-	-	-	-	-	-	310	510	570	590	610	610	610
100,000	-	-	-	-	-	-	-	-	550	630	670	700	700	710
250,000	-	-	-	-	-	-	-	-	-	790	970	1 090	1 100	1 100
500,000	-	-	-	-	-	-	-	-	-	-	1 120	1 500	1 540	1 570
1,000,000	-	-	-	-	-	-	-	-	-	-	-	2 000	2 120	2 190
5,000,000	-	-	-	-	-	-	-	-	-	-	-	-	3 540	4 470
10,000,000	-	-	-	-	-	-	-	-	-	-	-	-	-	5 480

[1]For estimated totals larger than 10,000,000, the standard error is somewhat larger than the table values. The formula given below should be used to calculate the standard error.

$$SE(\hat{Y}) = \sqrt{5\hat{Y}\left(1 - \frac{\hat{Y}}{N}\right)}$$

N = Size of area

$\hat{Y}$ = Estimate of characteristic total

[2]The total count of persons in the area if the estimated total is a person characteristic, or the total count of housing units in the area if the estimated total is a housing unit characteristic.

Table B. **Unadjusted Standard Error in Percentage Points for Estimated Percentage**

[Based on a 1-in-6 simple random sample]

Estimated Percentage	Base of percentage[1]												
	500	750	1,000	1,500	2,500	5,000	7,500	10,000	25,000	50,000	100,000	250,000	500,000
2 or 98	1.4	1.1	1.0	0.8	0.6	0.4	0.4	0.3	0.2	0.1	0.1	0.1	0.1
5 or 95	2.2	1.8	1.5	1.3	1.0	0.7	0.6	0.5	0.3	0.2	0.2	0.1	0.1
10 or 90	3.0	2.4	2.1	1.7	1.3	0.9	0.8	0.7	0.4	0.3	0.2	0.1	0.1
15 or 85	3.6	2.9	2.5	2.1	1.6	1.1	0.9	0.8	0.5	0.4	0.3	0.2	0.1
20 or 80	4.0	3.3	2.8	2.3	1.8	1.3	1.0	0.9	0.6	0.4	0.3	0.2	0.1
25 or 75	4.3	3.5	3.1	2.5	1.9	1.4	1.1	1.0	0.6	0.4	0.3	0.2	0.1
30 or 70	4.6	3.7	3.2	2.6	2.0	1.4	1.2	1.0	0.6	0.5	0.3	0.2	0.1
35 or 65	4.8	3.9	3.4	2.8	2.1	1.5	1.2	1.1	0.7	0.5	0.3	0.2	0.2
50	5.0	4.1	3.5	2.9	2.2	1.6	1.3	1.1	0.7	0.5	0.4	0.2	0.2

[1]For a percentage and/ or base of percentage not shown in the table, the formula given below may be used to calculate the standard error. This table should only be used for proportions, that is, where the numerator is a subset of the denominator.

$$SE(\hat{p}) = \sqrt{\frac{5}{B}\hat{p}(100 - \hat{p})}$$

B = Base of estimated percentage

$\hat{p}$ = Estimated percentage

Table C. **Standard Error Design Factors—Connecticut**

[Percent of persons or housing units in sample]

Characteristic	Less than 15 percent	15 to 30 percent	30 to 45 percent	45 percent or more
HOUSING				
Age of householder	1.2	1.0	0.6	0.5
Race of householder	1.2	1.0	0.6	0.5
Hispanic origin of householder	1.2	1.0	0.6	0.5
Type of residence (urban/ rural)	1.1	0.9	0.6	0.5
Condominium status	1.2	1.1	0.5	0.5
Units in structure	1.2	1.1	0.6	0.5
Tenure	1.2	1.0	0.6	0.5
Occupancy status	1.2	1.0	0.6	0.5
Value	1.2	1.0	0.5	0.5
Gross rent	1.3	1.1	0.5	0.5
Household income in 1989	1.2	1.1	0.5	0.5
Year structure built	1.2	1.0	0.5	0.5
Rooms, bedrooms	1.2	1.1	0.5	0.5
Kitchen facilities	1.2	1.1	0.5	0.5
Source of water, plumbing facilities	1.3	1.1	0.6	0.5
Sewage disposal	1.2	1.0	0.5	0.5
House heating fuel	1.3	1.1	0.6	0.5
Telephone in housing unit	1.3	1.1	0.6	0.5
Vehicles available	1.3	1.1	0.6	0.5
Year householder moved into structure	1.2	1.1	0.5	0.5
Mortgage status and monthly mortgage costs	1.2	1.0	0.5	0.5
Mortgage status and selected monthly owner costs	1.2	1.0	0.5	0.5
Gross rent as a percentage of household income in 1989	1.3	1.1	0.5	0.5
Household income in 1989 by selected monthly owner costs as a percentage of income	1.2	1.0	0.5	0.5

APPENDIX D.
Collection and Processing Procedures

CONTENTS

Data Collection Procedures ---------- D–2
Enumeration and Residence Rules ---------- D–1
Processing Procedures ---------- D–4

ENUMERATION AND RESIDENCE RULES

In accordance with census practice dating back to the first United States census in 1790, each person was to be enumerated as an inhabitant of his or her ''usual residence'' in the 1990 census. Usual residence is the place where the person lives and sleeps most of the time or considers to be his or her usual residence. This place is not necessarily the same as the person's legal residence or voting residence. In the vast majority of cases, however, the use of these different bases of classification would produce substantially the same statistics, although there might be appreciable differences for a few areas.

The implementation of this practice has resulted in the establishment of rules for certain categories of persons whose usual place of residence is not immediately apparent. Furthermore, this practice means that persons were not always counted as residents of the place where they happened to be staying on Census Day (April 1, 1990).

Enumeration Rules

Each person whose usual residence was in the United States was to be included in the census, without regard to the person's legal status or citizenship. In a departure from earlier censuses, foreign diplomatic personnel participated voluntarily in the census, regardless of their residence on or off the premises of an embassy. As in previous censuses, persons in the United States specifically excluded from the census were foreign travelers who had not established a residence.

Americans with a usual residence outside the United States were not enumerated in the 1990 census. United States military and Federal civilian employees, and their dependents overseas, are included in the population counts for States for purposes of Congressional apportionment, but are excluded from all other tabulations for States and their subdivisions. The counts of United States military and Federal civilian employees, and their dependents, were obtained from administrative records maintained by Federal departments and agencies. Other Americans living overseas, such as employees of international agencies and private businesses and students, were not enumerated, nor were their counts obtained from administrative sources. On the other hand, Americans temporarily overseas were to be enumerated at their usual residence in the United States.

Residence Rules

Each person included in the census was to be counted at his or her usual residence—the place where he or she lives and sleeps most of the time or the place where the person considers to be his or her usual home. If a person had no usual residence, the person was to be counted where he or she was staying on April 1, 1990.

Persons temporarily away from their usual residence, whether in the United States or overseas, on a vacation or on a business trip, were counted at their usual residence. Persons who occupied more than one residence during the year were counted at the one they considered to be their usual residence. Persons who moved on or near Census Day were counted at the place they considered to be their usual residence.

Persons in the Armed Forces—Members of the Armed Forces were counted as residents of the area in which the installation was located, either on the installation or in the surrounding community. Family members of Armed Forces personnel were counted where they were living on Census Day (for example, with the Armed Forces person or at another location).

Each Navy ship not deployed to the 6th or 7th Fleet was attributed to the municipality that the Department of the Navy designated as its homeport. If the homeport included more than one municipality, ships berthed there on Census Day were assigned by the Bureau of the Census to the municipality in which the land immediately adjacent to the dock or pier was actually located. Ships attributed to the homeport, but not physically present and not deployed to the 6th or 7th Fleet, were assigned to the municipality named on the Department of the Navy's homeport list. These rules also apply to Coast Guard vessels.

Personnel assigned to each Navy and Coast Guard ship were given the opportunity to report a residence off the ship. Those who did report an off-ship residence in the communities surrounding the homeport were counted there; those who did not were counted as residents of the ship. Personnel on Navy ships deployed to the 6th or 7th Fleet on Census Day were considered to be part of the overseas population.

Persons on Maritime Ships—Persons aboard maritime ships who reported an off-ship residence were counted at that residence. Those who did not were counted as residents of the ship, and were attributed as follows:

1. The port where the ship was docked on Census Day, if that port was in the United States or its territories.
2. The port of departure if the ship was at sea, provided the port was in the United States or its territories.
3. The port of destination in the United States or its territories, if the port of departure of a ship at sea was a foreign port.
4. The overseas population if the ship was docked at a foreign port or at sea between foreign ports. (These persons were not included in the overseas population for apportionment purposes.)

Persons Away at School—College students were counted as residents of the area in which they were living while attending college, as they have been since the 1950 census. Children in boarding schools below the college level were counted at their parental home.

Persons in Institutions—Persons under formally authorized, supervised care or custody, such as in Federal or State prisons; local jails; Federal detention centers; juvenile institutions; nursing, convalescent, and rest homes for the aged and dependent; or homes, schools, hospitals, or wards for the physically handicapped, mentally retarded, or mentally ill, were counted at these places.

Persons Away From Their Usual Residence on Census Day—Migrant agricultural workers who did not report a usual residence elsewhere were counted as residents of the place where they were on Census Day. Persons in worker camps who did not report a usual residence elsewhere were counted as residents of the camp where they were on Census Day.

In some parts of the country, natural disasters displaced significant numbers of households from their usual place of residence. If these persons reported a destroyed or damaged residence as their usual residence, they were counted at that location.

Persons away from their usual residence were counted by means of interviews with other members of their families, resident managers, or neighbors.

DATA COLLECTION PROCEDURES

The 1990 census was conducted primarily through self-enumeration. The questionnaire packet included general information about the 1990 census and an instruction guide explaining how to complete the questionnaire. Spanish-language questionnaires and instruction guides were available on request. Instruction guides also were available in 32 other languages.

Enumeration of Housing Units

Each housing unit in the country received one of two versions of the census questionnaire:

1. A short-form questionnaire that contained a limited number of basic population and housing questions; these questions were asked of all persons and housing units and are often referred to as 100-percent questions.
2. A long-form questionnaire that contained the 100-percent items and a number of additional questions; a sampling procedure was used to determine those housing units that were to receive the long-form questionnaire.

Three sampling rates were employed. For slightly more than one-half of the country, one in every six housing units (about 17 percent) received the long-form or sample questionnaire. In functioning local governmental units (counties and incorporated places, and in some parts of the country, towns and townships) estimated to have fewer than 2,500 inhabitants, every other housing unit (50 percent) received the sample questionnaire in order to enhance the reliability of the sample data for these small areas. For census tracts and block numbering areas having more than 2,000 housing units in the Census Bureau's address files, one in every eight housing units (about 13 percent) received a sample questionnaire, providing reliable statistics for these areas while permitting the Census Bureau to stay within a limit of 17.7 million sample questionnaires, or a one-in-six sample, nationwide.

The mail-out/ mail-back procedure was used mainly in cities, suburban areas, towns, and rural areas where mailing addresses consisted of a house number and street name. In these areas, the Census Bureau developed mailing lists that included about 88.4 million addresses. The questionnaires were delivered through the mail and respondents were to return them by mail. Census questionnaires were delivered 1 week before Census Day (April 1, 1990)

The update/ leave/ mail-back method was used mainly in densely populated rural areas where it was difficult to develop mailing lists because mailing addresses did *not* use house number and street name. The Census Bureau compiled lists of housing units in advance of the census. Enumerators delivered the questionnaires, asked respondents to return them by mail, and added housing units not on the mailing lists. This method was used mainly in the South and Midwest, and also included some high-rise, low-income urban areas. A variation of this method was used in urban areas having large numbers of boarded-up buildings. About 11 million housing units were enumerated using this method.

The list/ enumerate method (formerly called conventional or door-to-door enumeration) was used mainly in very remote and sparsely-settled areas. The United States

Postal Service delivered unaddressed short-form questionnaires before Census Day. Starting a week before Census Day, enumerators canvassed these areas, checked that all housing units received a questionnaire, created a list of all housing units, completed long-form questionnaires, and picked up the completed short-form questionnaires. This method was used mainly in the West and Northeast to enumerate an estimated 6.5 million housing units.

Followup

Nonresponse Followup—In areas where respondents were to mail back their questionnaires, an enumerator visited each address from which a questionnaire was not received.

Coverage and Edit-Failure Followup—In the mail-back areas, some households returned a questionnaire that did not meet specific quality standards because of incomplete or inconsistent information, or the respondent had indicated difficulty in deciding who was to be listed on the questionnaire. These households were contacted by telephone or by personal visit to obtain the missing information or to clarify who was to be enumerated in the household. In areas where an enumerator picked up the questionnaires, the enumerator checked the respondent-filled questionnaire for completeness and consistency.

Special Enumeration Procedures

Special procedures and questionnaires were used for the enumeration of persons in group quarters, such as college dormitories, nursing homes, prisons, military barracks, and ships. The questionnaires (Individual Census Reports, Military Census Reports, and Shipboard Census Reports) included the 100-percent population questions but did not include any housing questions. In all group quarters, all persons were asked the basic population questions; in most group quarters, additional questions were asked of a sample (one-in-six) of persons.

Shelter and Street Night (S-Night)

The Census Bureau collected data for various components of the homeless population at different stages in the 1990 census. ''Shelter and Street Night'' (S-Night) was a special census operation to count the population in four types of locations where homeless people are found. On the evening of March 20, 1990, and during the early morning hours of March 21, 1990, enumerators counted persons in pre-identified locations:

1. Emergency shelters for the homeless population (public and private; permanent and temporary).
2. Shelters with temporary lodging for runaway youths.
3. Shelters for abused women and their children.
4. Open locations in streets or other places not intended for habitation.

Emergency shelters include all hotels and motels costing $12 or less (excluding taxes) per night regardless of whether persons living there considered themselves to be homeless, hotels and motels (regardless of cost) used entirely to shelter homeless persons, and pre-identified rooms in hotels and motels used for homeless persons and families. Enumeration in shelters usually occurred from 6 p.m. to midnight; street enumeration, from 2 a.m. to 4 a.m.; abandoned and boarded-up buildings from 4 a.m. to 8 a.m.; and shelters for abused women, from 6 p.m. on March 20 to noon on March 21.

Other components, which some consider as part of the homeless population, were enumerated as part of regular census operations. These include persons doubled up with other families, as well as persons with no other usual home living in transient sites, such as commercial campgrounds, maternity homes for unwed mothers, and drug/ alcohol abuse detoxification centers. In institutions, such as local jails and mental hospitals, the Census Bureau does not know who has a usual home elsewhere; therefore, even though some are literally homeless, these persons cannot be identified separately as a component of the homeless population.

There is no generally agreed-upon definition of ''the homeless,'' and there are limitations in the census count that prevent obtaining a total count of the homeless population under any definition. As such, the Census Bureau does not have a definition and will not provide a total count of ''the homeless.'' Rather, the Census Bureau will provide counts and characteristics of persons found at the time of the census in *selected* types of living arrangements. These selected components can be used as building blocks to construct a count of homeless persons appropriate to particular purposes as long as the data limitations are taken into account.

In preparation for ''Shelter-and-Street-Night'' enumeration, the regional census centers (RCC's) mailed a certified letter (Form D-33 (L)) to the highest elected official of each active functioning government of the United States (more than 39,000) requesting them to identify:

1. All shelters with sleeping facilities (permanent and temporary, such as church basements, armories, public buildings, and so forth, that could be open on March 20).
2. Hotels and motels used to house homeless persons and families.
3. A list of outdoor locations where homeless persons tend to be at night.
4. Places such as bus or train stations, subway stations, airports, hospital emergency rooms, and so forth, where homeless persons seek shelter at night.

5. The specific addresses of abandoned or boarded-up buildings where homeless persons were thought to stay at night.

The letter from the RCC's to the governmental units emphasized the importance of listing night-time congregating sites. The list of shelters was expanded using information from administrative records and informed local sources. The street sites were limited to the list provided by the jurisdictions. All governmental units were eligible for ''Shelter and Street Night.'' For cities with 50,000 or more persons, the Census Bureau took additional steps to update the list of shelter and street locations if the local jurisdiction did not respond to the certified letter. Smaller cities and rural areas participated if the local jurisdiction provided the Census Bureau a list of shelters or open public places to visit or if shelters were identified through our inventory development, local knowledge update, or during the Special Place Prelist operation.

The Census Bureau encouraged persons familiar with homeless persons and the homeless themselves to apply as enumerators. This recruiting effort was particularly successful in larger cities.

For shelters, both long- and short-form Individual Census Reports (ICR's) were distributed. For street enumeration, only short-form ICR's were used. Persons in shelters and at street locations were asked the basic population questions. Additional questions about social and economic characteristics were asked of a sample of persons in shelters only.

Enumerators were instructed *not* to ask who was homeless; rather, they were told to count all persons (including children) staying overnight at the shelters, and everyone they saw on the street except the police, other persons in uniform, and persons engaged in employment or obvious money-making activities other than begging and panhandling.

At both shelter and street sites, persons found sleeping were not awakened to answer questions. Rather, the enumerator answered the sex and race questions by observation and estimated the person's age to the best of his or her ability. In shelters, administrative records and information from the shelter operator were used, when available, for persons who were already asleep.

Less than 1 percent of shelters refused to participate in the census count at first. By the end of the census period, most of those eventually cooperated and the number of refusals had been reduced to a few. For the final refusals, head counts and population characteristics were obtained by enumerators standing outside such shelters and counting people as they left in the morning.

The ''street'' count was restricted to persons who were visible when the enumerator came to the open, public locations that had been identified by local jurisdictions. Homeless persons who were well hidden, moving about, or in locations other than those identified by the local governments were likely missed. The number missed will never be known and there is no basis to make an estimate of the number missed from census data. The count of persons in open, public places was affected by many factors, including the extra efforts made to encourage people to go to shelters for ''Shelter and Street Night,'' the weather (which was unusually cold in many parts of the country), the presence of the media, and distrust of the census. Expectations of the number of homeless persons on the street cannot be based on the number seen during the day because the night-time situation is normally very different as more homeless persons are in shelters or very well hidden.

For both ''Shelter-and-Street-Night'' locations, the Census Bureau assumed that the usual home of those enumerated was in the block where they were found (shelter or street).

The ''Shelter-and-Street-Night'' operation replaced and expanded the 1980 Mission Night (M-Night) and Casual Count operations. These two operations were aimed at counting the population who reported having no usual residence. M-Night was conducted a week after Census Day, in April 1980. Enumerators visited hotels, motels, and similar places costing $4 or less each night; missions, flophouses, local jails and similar places at which the average length of stay was 30 days or less; and nonshelter locations, such as bus depots, train stations, and all night movie theaters. Questions were asked of everyone, regardless of age. Enumerators conducted M-Night up to midnight on April 8, 1980, and returned the next morning to collect any forms completed after midnight.

The Casual Count operation was conducted in May 1980 at additional nonshelter locations, such as street corners, pool halls, welfare and employment offices. This operation lasted for approximately 2 weeks. Casual Count was conducted during the day only in selected large central cities. Only persons who appeared to be at least 15 years of age were asked if they had been previously enumerated. Casual Count was actually a coverage-improvement operation. It was not specifically an operation to count homeless persons living in the streets. Persons were excluded if they said they had a usual home outside the city because it was not cost effective to check through individual questionnaires in another city to try to find the person.

PROCESSING PROCEDURES

Respondents returned many census questionnaires by mail to 1 of over 344 census district offices or to one of six processing offices. In these offices, the questionnaires were ''checked in'' and edited for completeness and consistency of the responses. After this initial processing had been performed, all questionnaires were sent to the processing offices.

In the processing offices, the household questionnaires were microfilmed and processed by the Film Optical Sensing Device for Input to Computers (FOSDIC). For most items on the questionnaire, the information supplied

by the respondent was indicated by filling circles in predesignated positions. FOSDIC electronically ''read'' these filled circles from the microfilm copy of the questionnaire and transferred the information to computer tape. The computer tape did not include individual names, addresses, or handwritten responses.

The data processing was performed in several stages. All questionnaires were microfilmed, ''read'' by FOSDIC, and transferred to computer disk. Selected written entries in the race question on both the short and long forms were keyed from the microfilm and coded using the data base developed from the 1980 census and subsequent content and operational tests. Keying of other written entries on the long forms occurred in the seven processing offices.

The information (for example, income dollar amounts or homeowner shelter costs) on these keyed files was merged with the FOSDIC data or processed further through one of three automated coding programs. The codes for industry, occupation, place-of-birth, migration, place-of-work, ancestry, language, relationship, race, and Hispanic origin were merged with the FOSDIC data for editing, weighting, and tabulating operations at Census Bureau headquarters. All responses to the questions on Individual Census Reports (ICR's), Military Census Reports (MCR's), and Shipboard Census Reports (SCR's) were keyed, not processed by microfilm or FOSDIC.

APPENDIX E.
Facsimiles of Respondent Instructions and Questionnaire Pages

Your Guide for the

1990 U.S. Census Form

This guide gives helpful information on filling out your census form. If you need more help, call the local U.S. census office. **The telephone number is on the cover of the questionnaire.** After you have filled out your form, please return it in the **envelope** we have provided.

On the inside	Page
How to fill out your census form	**2**
Example	**2**
Your answers are confidential	**2**
Instructions for the census questions	**3–11**
What the census is about	**12**
Why the census asks certain questions	**12**

CENSUS '90

U.S. DEPARTMENT OF COMMERCE
BUREAU OF THE CENSUS

D-4

How to Fill Out Your Census Form

Please use a black lead pencil only. Black lead pencil is better to use than ballpoint or other pens. Most questions ask you to fill in the circle, or to print the information. See **Example** below.

Make sure you print answers for everyone in this household. If someone in the household, such as a roomer or boarder, does not want to give you all the information for the form, print at least the person's name and answer questions 2 and 3. A census taker will call to get the other information directly from the person.

There may be a question you cannot answer exactly. For example, you might not know the age of an elderly person or the price for which your house would sell. Ask someone else in your household; if no one knows, give your best estimate.

Instructions for individual questions begin on page 3 of this guide. They will help you to understand the questions and answer them correctly.

If you have a question about filling out the census form or need assistance, call the local U.S. census office. **The telephone number is given on the cover of the questionnaire.**

If you do not mail back your census form, a census taker will be sent out to assist you. But it saves time and your taxpayer dollars if you fill out the form yourself and mail it back.

Example

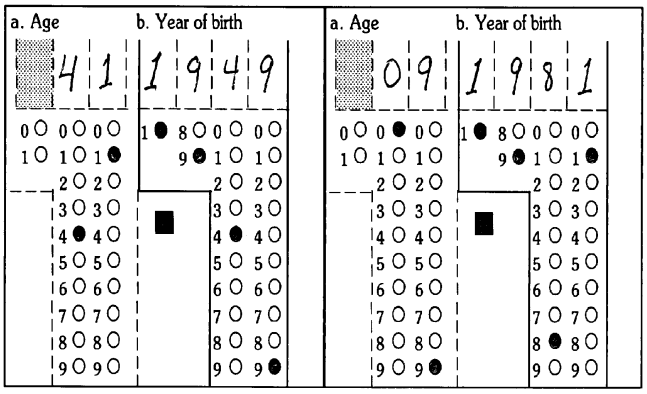

Your Answers Are Confidential

The law authorizing the census (Title 13, U.S. Code) also provides that your answers are confidential. No one except census workers may see your completed form and they can be fined and/or imprisoned for any disclosure of your answers. Only after 72 years can your individual census form become available to other government agencies (whether federal, state, county, or local). Until then, no other person or business can see your individual report.

The same law that protects the confidentiality of your answers requires that you provide the information asked in this census to the best of your knowledge.

Information collected from the decennial census is used for a variety of statistical purposes. Census information is used to find out where funding is most needed for schools, health centers, highways, and other services. Census results are used by members of public and private groups--including community organizations--and by businesses and industries, as well as by agencies at all levels of government.

Instructions for Questions 1a through 7

1a. List everyone who lives at this address in question 1a. If you are not sure if you should list a person, see the rules on page 1 of the census form. If you are still not sure, answer as best you can and fill in "Yes" for question H1a or H1b, as appropriate.

If there are more than seven people in your household, please list all the persons in question 1a, complete the form for seven people, and mail it back in the enclosed envelope. A census taker will call to obtain the information for the additional persons.

b. If everyone listed in question 1a usually lives at another address(es), print the address(es) in 1b.

2. Fill one circle to show how each person is related to the person in column 1.

If **Other relative** of the person in column 1, print the exact relationship such as son-in-law, daughter-in-law, grandparent, nephew, niece, mother-in-law, father-in-law, cousin, and so on.

If the **Stepson/stepdaughter** of the person in column 1 also has been legally adopted by the person in column 1, mark **Stepson/stepdaughter** but do not mark **Natural-born or adopted son/daughter**. In other words, **Stepson/stepdaughter** takes precedence over **Adopted son/daughter.**

4. Fill ONE circle for the race each person considers himself/herself to be.

If you fill the **Indian (Amer.)** circle, print the name of the tribe or tribes in which the person is enrolled. If the person is not enrolled in a tribe, print the name of the principal tribe(s).

If you fill the **Other API** circle [under **Asian or Pacific Islander (API)**], **only** print the name of the group to which the person belongs. For example, the **Other API** category includes persons who identify as Burmese, Fijian, Hmong, Indonesian, Laotian, Bangladeshi, Pakistani, Tongan, Thai, Cambodian, Sri Lankan, and so on.

If you fill the **Other race** circle, be sure to print the name of the race.

If the person considers himself/herself to be **White, Black or Negro, Eskimo or Aleut, fill one circle only. Please do not print the race in the boxes.**

The **Black or Negro** category also includes persons who identify as African-American, Afro-American, Haitian, Jamaican, West Indian, Nigerian, and so on.

All persons, regardless of citizenship status, should answer this question.

5. Print age at last birthday in the space provided (print "00" for babies less than 1 year old). Fill in the matching circle below each box. Also, print year of birth in the space provided. Then fill in the matching circle below each box. For an illustration of how to complete question 5, see the **Example** on page 2 of this guide.

6. If the person's only marriage was annulled, mark **Never married**.

7. A person is of Spanish/Hispanic origin if the person's origin (ancestry) is Mexican, Mexican-Am., Chicano, Puerto Rican, Cuban, Argentinean, Colombian, Costa Rican, Dominican, Ecuadoran, Guatemalan, Honduran, Nicaraguan, Peruvian, Salvadoran, from other Spanish-speaking countries of the Caribbean or Central or South America, or from Spain.

If you fill the **Yes, other Spanish/Hispanic** circle, print one group.

A person who is not of Spanish/Hispanic origin should answer this question by filling the **No (not Spanish/Hispanic)** circle. Note that the term **"Mexican-Am."** refers only to persons of Mexican origin or ancestry.

All persons, regardless of citizenship status, should answer this question.

Instructions for Question H1a through H1b

H1a. Refer to the list of persons you entered in question 1a on page 1. If you left anyone out of your list because you were not sure if the person(s) should be listed, answer question H1a as **Yes.** Then enter the name(s) and reason(s) why you did not list the person(s) on the lines provided. Otherwise, answer question H1a as **No**.

b. If you included anyone on your list even though you were not sure that you should list the person(s), answer question H1b as **Yes**. Then enter the name(s) and reason(s) why you listed the person(s) on the lines provided. Otherwise, answer question H1b as **No**.

Instructions for Questions H2 through H7b

H2. Fill only one circle.

Count all occupied and vacant apartments in the house or building. Do not count stores or office space.

Detached means there is open space on all sides, or the house is joined only to a shed or garage. *Attached* means that the house is joined to another house or building by at least one wall that goes from ground to roof. An example of **A one-family house attached to one or more houses** is a house in a row of houses attached to one another.

A mobile home or trailer that has had one or more rooms added or built onto it should be counted as a *one-family detached house;* a porch or shed is not considered a room.

H3. Count only whole rooms in your house, apartment, or mobile home used for living purposes, such as living rooms, dining rooms, kitchens, bedrooms, finished recreation rooms, family rooms, etc. Do not count bathrooms, kitchenettes, strip or pullman kitchens, utility rooms, foyers, halls, half-rooms, porches, balconies, unfinished attics, unfinished basements, or other unfinished space used for storage.

H4. Housing is owned if the owner or co-owner lives in it. Mark **Owned by you or someone in this household with a mortgage or loan** if the house, apartment, or mobile home is mortgaged or there is a contract to purchase. Mark **Owned by you or someone in this household free and clear (without a mortgage)** if there is no mortgage or other debt. If the house, apartment, or mobile home is owned but the land is rented, mark this question to show the status of the house, apartment, or mobile home.

Mark **Rented for cash rent** if any money rent is paid, even if the rent is paid by persons who are not members of your household, or by a federal, state, or local government agency.

Mark **Occupied without payment of cash rent** if the unit is **not** owned or being bought by the occupants and if money rent is **not** paid or contracted. The unit may be owned by friends or relatives who live elsewhere and who allow occupancy without charge. A house or apartment may be provided as part of wages or salary. Examples are: caretaker's or janitor's house or apartment; parsonages; tenant farmer or sharecropper houses for which the occupants do not pay cash rent; or military housing.

H5a. Answer H5a and H5b if you live in a one-family house or a mobile home; include only land that you own or rent.

b. A business is easily recognized from the outside; for example, a grocery store or barber shop. A medical office is a doctor's or dentist's office regularly visited by patients.

H6. If this is a house, include the value of the house, the land it is on, and any other structures on the same property. If the house is owned but the land is rented, estimate the combined value of the house and the land. If this is a condominium unit, estimate the value for your house or apartment including your share of the common elements. If this is a mobile home, include the value of the mobile home and the value of the land. If you rent the land, estimate the value of the rented land and add it to the value of the mobile home.

H7a. Report the rent agreed to or contracted for, even if the rent for your house, apartment, or mobile home is unpaid or paid by someone else.

If rent is paid:	Multiply rent by:	If rent is paid:	Divide rent by:
By the day	30	4 times a year	3
By the week	4	2 times a year	6
Every other week	2	Once a year	12

b. Answer **Yes** if meals are included in the monthly rent payment, or you must contract for meals or a meal plan in order to live in this building.

Instructions for Questions H8 through H19b

H8. The *person listed in column 1* refers to the person listed in the first column on page 2. This person should be the household member (or one of the members) in whose name the house, apartment, or mobile home is owned, being bought, or rented. If there is no such person, any adult household member can be the person in column 1. Mark when this person last moved into this house, apartment, or mobile home.

H9. Include all rooms intended to be used as bedrooms in this house, apartment, or mobile home, even if they are currently being used for other purposes.

H10. Mark **Yes, have all three facilities** if you have all the facilities mentioned; all facilities must be in your house, apartment, or mobile home, but not necessarily in the same room. Consider that you have hot water even if you have it only part of the time. Mark **No** if any of the three facilities is not present.

H11. The kitchen sink, stove, and refrigerator must be located in the building but do not have to be in the same room. Portable cooking equipment is not considered as a range or cookstove.

H12. Answer **Yes** only if the telephone is located in your house, apartment, or mobile home.

H13. Count company cars (including police cars and taxicabs) and company trucks of one-ton capacity or less that are regularly kept at home and used by household members for nonbusiness purposes. Do **not** count cars or trucks permanently out of working order.

H14. Fill the circle for the fuel used most to heat your house, apartment, or mobile home. In buildings containing more than one apartment you may obtain this information from the owner, manager, or janitor.

Solar energy is provided by a system that collects, stores, and distributes heat from the sun. **Other fuel** includes any fuel not separately listed; for example, purchased steam, fuel briquettes, waste material, etc.

H15. If a well provides water for five or more houses, apartments, or mobile homes, mark **A public system**. If a well provides water for four or fewer houses, apartments, or mobile homes, fill one of the circles for **Individual well**.

Drilled wells, or small diameter wells, are usually less than 1½ feet in diameter. **Dug wells** are generally hand dug and are larger than 1½ feet wide.

H16. A **public sewer** may be operated by a government body or private organization. A **septic tank or cesspool** is an underground tank or pit used for disposal of sewage.

H17. Fill the circle corresponding to the period in which the original construction was completed, *not* the time of any later remodeling, additions, or conversions. In buildings containing more than one apartment, the owner, manager, or janitor may be of help in determining when the building was built.

If you live in a houseboat or a trailer or mobile home, fill the circle corresponding to the model year in which it was manufactured.

If you do not know the period when the building was first constructed, fill the circle for **Don't know**.

H18. A *condominium* is a type of ownership in which the apartments, houses, or mobile homes in a building or development are individually owned, but the common areas, such as lobbies, halls, etc., are jointly owned. Cooperative occupants should mark **No**.

H19a. Answer H19a and H19b if you live in a one-family house or mobile home.

b. *This property* is the acreage on which the house is located; it includes adjoining land you rent for your use. Report sales made in 1989 from this property by you or previous occupants.

Instructions for Questions H20 through H26

H20. If your house or apartment is rented, enter the costs for utilities and fuels **only if you pay for them in addition to the rent entered in H7a.**

If you live in a condominium, enter the costs for utilities and fuels **only if you pay for them in addition to your condominium fee.**

If your fuel and utility costs are already included in your rent or condominium fee, fill the **Included in rent or in condominium fee** circle. Do not enter any dollar amounts.

The amounts to be reported should be the total amount for the past 12 months. Estimate as closely as possible when exact costs are not known. If you have lived in this house or apartment less than 1 year, estimate the yearly cost.

Report amounts even if your bills are unpaid or paid by someone else. If the bills include utilities or fuel used also by another apartment or a business establishment, estimate the amounts for your own house or apartment. If gas and electricity are billed together, enter the combined amount on the electricity line and bracket [ ] the two utilities.

H21. Report taxes for all taxing jurisdictions (city or town, county, state, school district, etc.) even if they are included in your mortgage payment, not yet paid or paid by someone else, or are delinquent. Do not include taxes past due from previous years.

H22. When premiums are paid on other than a yearly basis, convert to a yearly basis. Enter the yearly amount even if no payment was made during the past 12 months.

H23a. The word *mortgage* is used as a general term to indicate all types of loans that are secured by real estate.

b. Enter a monthly amount even if it is unpaid or paid by someone else. If the amount is paid on some other periodic basis, see the instructions for H7a to change it to a monthly amount.

Include payments on first mortgages and contracts to purchase only. Payments for second or junior mortgages and home equity loans should be reported in H24b.

H24a. A second or junior mortgage or home equity loan is secured by real estate.

b. Enter a monthly amount even if it is unpaid or paid by someone else. If the amount is paid on some other periodic basis, see instructions for H7a and change it to a monthly amount. Include payments on all second or junior mortgages or home equity loans.

H25. A *condominium fee* is normally assessed by the condominium owners' association for the purpose of improving and maintaining the common areas. Enter a monthly amount even if it is unpaid or paid by someone else. If the amount is paid on some other periodic basis, see the instructions for H7a on how to change it to a monthly amount.

H26. Report amount even if your bills are unpaid or paid by someone else.

Include payments for personal property taxes, land or site rent, registration fees and license fees. Do not include real estate taxes already reported in H21.The amount to be reported should be the total amount for an entire 12-month billing period even if made in two or more installments. Estimate as closely as possible when exact costs are not known.

Instructions for Question 8

8. *For persons born in the United States:*

Print the name of the State in which this person was born. If the person was born in Washington, D.C., print District of Columbia. If the person was born in a U.S. territory or commonwealth, print Puerto Rico, U.S. Virgin Islands, Guam, American Samoa, or Northern Marianas.

For persons born outside the United States:

Print the name of the foreign country or area where the person was born. Use current boundaries, not boundaries at the time of the person's birth. Specify whether Northern Ireland or the Republic of Ireland (Eire); East or West Germany; North or South Korea; England, Scotland, or Wales (not Great Britain or United Kingdom). Specify the particular country or island in the Caribbean (not, for example,West Indies).

Instructions for Questions 9 through 13

9. A person should fill the **Yes, U.S. citizen by naturalization** circle only if he/she has completed the naturalization process and is now a United States citizen. If the person was born in Puerto Rico, Guam, the U.S. Virgin Islands, or Northern Marianas, he/she should fill the **Yes, born in Puerto Rico, Guam, the U.S. Virgin Islands, or Northern Marianas** circle. If the person was born outside the United States (or at sea) and has at least one American parent, he/she should fill the **Yes, born abroad of American parent or parents** circle.

10. If the person has entered the United States (that is, the 50 states and the District of Columbia) more than once, fill the circle for the latest year he/she came to stay.

11. Do not include enrollment in a trade or business school, company training, or tutoring unless the course would be accepted for credit at a regular elementary school, high school, or college.

A *public school* is any school or college that is controlled and supported primarily by a local, county, State, or Federal Government. Schools are private if supported and controlled primarily by religious organizations or other private groups.

12. Mark the category for the highest grade or level of schooling the person has **successfully completed** or the **highest degree** the person received. If the person is enrolled in school, mark the category containing the highest grade completed (the grade previous to the grade in which enrolled). Schooling completed in foreign or ungraded schools should be reported as the equivalent level of schooling in the regular American school system.

Persons who completed high school by passing an equivalency test, such as the General Educational Development (GED) examination, and did not attend college, should fill the circle for high school graduate.

Do not include vocational certificates or diplomas from vocational, trade, or business schools or colleges unless they were college level associate degrees or higher.

Some examples of *professional school degrees* include medicine, dentistry, chiropractic, optometry, osteopathic medicine, pharmacy, podiatry, veterinary medicine, law, and theology. Do not include barber school, cosmetology, or other training for a specific trade.

Do not include honorary degrees awarded by colleges and universities to individuals for their accomplishments. Include only "earned" degrees.

13. Print the ancestry group. Ancestry refers to the person's ethnic origin or descent, "roots," or heritage. Ancestry also may refer to the country of birth of the person or the person's parents or ancestors before their arrival in the United States. *All* persons, regardless of citizenship status, should answer this question.

Persons who have more than one origin and cannot identify with a single ancestry group may report two ancestry groups (for example, German-Irish).

Be specific. For example, print whether West Indian, Asian Indian, or American Indian. West Indian includes persons whose ancestors came from Jamaica, Trinidad, Haiti, etc. Distinguish Cape Verdean from Portuguese; French Canadian from Canadian; and Dominican Republic from Dominica Island.

A religious group should not be reported as a person's ancestry.

Instructions for Questions 14a through 19

14a. Mark **Yes** if this person lived in this same house or apartment on April 1, 1985, even if he/she moved away and came back since then. Mark **No** if this person lived in the same building but in a different apartment (or in the same mobile home or trailer but on a different lot or trailer site).

b. If this person lived in a different house or apartment on April 1, 1985, give the location of this person's usual home at that time.

Part (1)

If the person lived in the United States on April 1, 1985, print the name of the State (or District of Columbia) where he or she lived. Continue with parts (2) through (4).

If the person lived in a U.S. territory or commonwealth, print the name of the territory or commonwealth, such as Puerto Rico, U.S. Virgin Islands, Guam, American Samoa, or Northern Marianas. Then go to question 15a.

If the person lived outside the United States, print the name of the foreign country or area where he or she lived. Specify whether Northern Ireland or the Republic of Ireland (Eire); East or West Germany; North or South Korea; England, Scotland or Wales (not Great Britain or United Kingdom). Specify the particular country or island in the Caribbean (not, for example, West Indies). Then go to question 15a.

Part (2)

If the person lived in Louisiana, print the parish name. If the person lived in Alaska, print the borough name. If the person lived in New York city and the county name is not known, print the borough name. If the person lived in an independent city (not in any county) or in Washington, D.C., leave blank and enter the city name in part (3).

Part (3)

If the person lived in New England, print the name of the town rather than the village name, unless the name of the town is not known. If the person lived outside the limits or boundaries of any city or town, print the name of the post office or the nearest town and mark **No, lived outside the city/town limits** in part (4).

Part (4)

Mark **Yes** if the location is now inside the city/town limits even if it was not inside the limits on April 1, 1985; that is, if the area was annexed by the city/town since that time.

15. Mark **Yes** if the person sometimes or always speaks a language other than English at home.

Do not mark **Yes** for a language spoken only at school or if speaking is limited to a few expressions or slang.

Print the name of the language spoken at home. If this person speaks more than one non-English language and cannot determine which is spoken more often, report the first language the person learned to speak.

17a. For a person with service in the National Guard or a military reserve unit, fill one of the two **Yes, active duty** circles if and only if the person has ever been called up for active duty other than training; otherwise, mark **Yes, service in Reserves or National Guard only**. For a person whose only service was as a civilian employee or volunteer for the Red Cross, USO, Public Health Service, or War or Defense Department, mark **No**. Count **World War II** Merchant Marine Seaman service as active duty; do **not** count other Merchant Marine service as active duty.

18. Mark **Yes** to part (a) if a health condition substantially limits this person in his or her choice of occupation or if the condition limits the amount of work that can be accomplished in a given period of time. Mark **Yes** to part (b) if the health condition prevents this person from holding any significant employment.

19. Consider a person to have difficulty with these activities if any of the following situations apply: (1) it takes extra time or extra effort for the person to perform one or more of the activities, (2) there are times when the person cannot perform one or more of the activities, or (3) the person is completely unable to perform one or more of the activities.

Instructions for Questions 20 through 23b

20. Count all children born alive, including any who have died (even shortly after birth) or who no longer live with you. Do not include miscarriages or stillborn children or any adopted, foster, or stepchildren.

21a. *Count as work — Mark **Yes:***

- Work for someone else for wages, salary, piece rate, commission, tips, or payments "in kind" (for example, food, lodging received as payment for work performed).
- Work in own business, professional practice, or farm.
- Any work in a family business or farm, paid or not.
- Any part-time work including babysitting, paper routes, etc.
- Active duty in Armed Forces.

*Do not count as work — Mark **No:***

- Housework or yard work at home.
- Unpaid volunteer work.
- School work.
- Work done as a resident of an institution.

22a. Include the street type (for example, St., Road, Ave.) and the street direction (if a direction such as "North" is part of the address). For example, print 1239 N. Main St. or 1239 Main St., N.W. not just 1239 Main.

If the only known address is a post office box, give a description of the work *location*. For example, print the name of the building or shopping center where the person works, the nearest intersection, the nearest street where the workplace is located, etc. DO NOT GIVE A POST OFFICE BOX NUMBER.

If the person worked at a military installation or military base that has no street address, report the name of the military installation or base.

If the person worked at several locations, but reported to the same location each day to begin work, print the address of the location where he or she reported. If the person did not report to the same location each day to begin work, print the address of the location where he or she worked most last week.

If the person's employer operates in more than one location (such as a grocery store chain or public school system), print the exact address of the location or branch where the person worked. If the exact address of a school is not known, print the name of the school.

If the person worked on a college or university campus and the exact address of the workplace is not known, print the name of the building where he or she worked.

d. *If the person worked in New York city* and the county is not known, print the name of the borough where the person worked.

If the person worked in Louisiana, print the name of the parish where the person worked.

If the person worked in Alaska, print the name of the borough where the person worked.

e. *If the person worked in a foreign country or Puerto Rico, Guam, etc.,* print the name of the country in 22e and leave the other parts of question 22 blank.

23a. *If the person usually used more than one type of transportation to get to work* (for example, rode the bus and transferred to the subway), fill the circle of the one method of transportation that he/she used for most of the distance during the trip.

b. *If the person was driven to work by someone who then drove back home or to a nonwork destination,* fill the circle for **Drove alone.**

DO NOT include persons who rode to school or some other nonwork destination in the count of persons who rode in the vehicle.

Instructions for Questions 24a through 30

24a. Give the time of day the person usually *left home to go to work.* DO NOT give the time that the person usually began his or her work.

If the person usually left home to go to work sometime *between 12:00 o'clock midnight and 12:00 o'clock noon,* fill the **a.m.** circle.

If the person usually left home to go to work sometime *between 12:00 o'clock noon and 12:00 o'clock midnight,* fill the **p.m.** circle.

b. Travel time is from door to door. Include time taken waiting for public transportation or picking up passengers in a carpool.

25. If the person works only during certain seasons or on a day-by-day basis when work is available, mark **No**.

26a. Mark **Yes** if the person tried to get a job or to start a business or professional practice at any time in the last 4 weeks; for example, registered at an employment office, went to a job interview, placed or answered ads, or did anything toward starting a business or professional practice.

b. Mark **No, already has a job** if the person was on layoff or was expecting to report to a job within 30 days.

Mark **No, temporarily ill** if the person expects to be able to work within 30 days.

Mark **No, other reasons** if the person could not have taken a job because he or she was going to school, taking care of children, etc.

27. Look at the instructions for question 21a to see what to count as work. Mark **Never worked** if the person: (1) never worked at any kind of job or business, either full or part time, (2) never did any work, with or without pay, in a family business or farm, and (3) never served in the Armed Forces.

28a. If the person worked for a company, business, or government agency, print the name of the company, not the name of the person's supervisor. If the person worked for an individual or a business that had no company name, print the name of the individual worked for. If the person worked in his/her own business, print "self-employed."

b. Print two or more words to tell what the business, industry, or individual employer named in 28a did. If there is more than one activity, describe only the major activity at the place where the person worked. Enter what is made, what is sold, or what service is given.

Some examples of what to enter:

Enter a description like the following –	**Do not enter –**
Metal furniture manufacturing	Furniture company
Retail grocery store	Grocery store
Petroleum refining	Oil company
Cattle ranch	Ranch

29. Print two or more words to describe the kind of work the person did. If the person was a trainee, apprentice, or helper, include that in the description.

Some examples of what to enter:

Enter a description like the following –	**Do not enter –**
Production clerk	Clerk
Carpenter's helper	Helper
Auto engine mechanic	Mechanic
Registered nurse	Nurse

30. Mark **Employee of a PRIVATE NOT-FOR-PROFIT . . . organization** if the person worked for a cooperative, credit union, mutual insurance company, or similar organization.

Employees of foreign governments, the United Nations, and other international organizations should mark **PRIVATE NOT-FOR-PROFIT . . . organization**.

For persons who worked at a public school, college or university, mark the appropriate *government* category; for example, mark **State GOVERNMENT employee** for a state university, or mark **Local GOVERNMENT employee** for a county-run community college or a city-run public school.

Instructions for Questions 31a through 32h

31a. Look at the instructions for question 21a to see what to count as work.

b. Count every week in which the person did any work at all, even for an hour.

32. Fill the **Yes** or **No** circle for each part and enter the amount received during 1989.

If income from any source was received jointly by household members, report, if possible, the appropriate share for each person; otherwise, report the whole amount for only one person and fill the **No** circle for the other person.

a. Include wages and salaries from *all* jobs *before* deductions. Be sure to include any tips, commissions, or bonuses. Owners of *incorporated* businesses should enter their salary here. Military personnel should include base pay plus cash housing and/or subsistence allowance, flight pay, uniform allotments, reenlistment bonuses, etc.

b. Include *NONFARM* profit (or loss) from self-employment in sole proprietorships and partnerships. *Exclude* profit (or loss) of incorporated businesses you own.

c. Include *FARM* profit (or loss) from self-employment in sole proprietorships and partnerships. *Exclude* profit (or loss) of incorporated farm businesses you own. Also *exclude* amounts from land rented for cash but include amounts from land rented for shares.

d. Include interest received or credited to checking and savings accounts, money market funds, certificates of deposit (CDs), IRAs, KEOGHs, and government bonds.

Include dividends received, credited, or reinvested from ownership of stocks or mutual funds.

Include profit (or loss) from royalties and the rental of land, buildings or real estate, or from roomers or boarders. Income received by self-employed persons whose *primary* source of income is from renting property or from royalties should be included in questions 32b or 32c above. Include regular payments from an estate or trust fund.

e. Include Social Security (and/or Railroad Retirement) payments to retired persons, to dependents of deceased insured workers, and to disabled workers *before* Medicare deductions.

f. Include Supplemental Security Income received by aged, blind, or disabled persons, Aid to Families with Dependent Children, or income from other government programs such as general or emergency assistance. Do not include assistance received from private charities. *Exclude* assistance to pay for heating (cooling) costs.

g. Include retirement, disability, or survivor benefits received from companies and unions; Federal, State, and local governments, and the U.S. military. Include regular income from annuities and IRA or KEOGH retirement plans.

h. Include Veterans' (VA) disability compensation and educational assistance payments (VEAP), unemployment compensation, child support or alimony, and all other regular payments such as Armed Forces transfer payments; assistance from private charities; regular contributions from persons not living in the household, etc.

Do not include the following as income in any item:

- Refunds or rebates of any kind
- Withdrawals from savings of any kind
- Capital gains or losses from the sale of homes, shares of stock, etc.
- Inheritances or insurance settlements
- Any type of loan
- Pay in-kind such as food, free rent, etc.

What the Census Is About –
Some Questions and Answers

Why are we taking a census?
The most important reason for taking a decennial census is to determine how many representatives each state will have in Congress.

What does the Census Bureau do with the information you provide?
The individual information collected in the census is grouped together into statistical totals. Information such as the number of persons in a given area, their ages, educational background, the characteristics of their housing, etc., enable government, business, and industry to plan more effectively.

How long have we been taking the census?
The first census was taken in 1790 in accordance with the requirement in the first article of the constitution. A census has been taken every 10 years since. The 1990 Decennial Census marks the 200th anniversary of the census.

How are you being counted?
Census forms are delivered to all households a few days before census day. Households are requested to fill out the form and mail it back to the census office.

Why the Census Asks Certain Questions

Here are a few reasons for asking some of the questions.

It is as important to get information about people and their houses as it is to count them.

Name?
Names help make sure that everyone in a household is counted, but that no one is counted twice.

Value or rent?
Government and planning agencies use answers to these questions in combination with other information to develop housing programs to meet the needs of people at different economic levels.

Complete plumbing?
This question gives information on the quality of housing. The data are used with other statistics to show how the "level of living" compares in various areas and how it has changed over time.

Place of birth?
This question provides information used to study long-term trends as to where people move and to study migration patterns and differences in growth patterns.

Job?
Answers to the questions about the jobs people hold provide information on the extent and types of employment in different areas of the country. From this information, training programs can be developed and the need for new industries can be determined.

Income?
Income, more than anything else, determines how families or persons live. Income information makes it possible to compare the economic levels of different areas.

CENSUS '90

OFFICIAL 1990 U.S. CENSUS FORM

Thank you for taking time to complete and return this census questionnaire. It's important to you, your community, and the Nation.

The law requires answers but guarantees privacy.

By law (Title 13, U.S. Code), you're required to answer the census questions to the best of your knowledge. However, the same law guarantees that your census form remains confidential. For 72 years--or until the year 2062--only Census Bureau employees can see your form. No one else--no other government body, no police department, no court system or welfare agency--is permitted to see this confidential information under any circumstances.

How to get started–and get help.

Start by listing on the next page the names of all the people who live in your home. Please answer all questions with a black lead pencil. You'll find detailed instructions for answering the census in the enclosed guide. If you need additional help, call the toll-free telephone number to the left, near your address.

Please answer and return your form promptly.

Complete your form and return it by April 1, 1990 in the postage-paid envelope provided. Avoid the inconvenience of having a census taker visit your home.

Again, thank you for answering the 1990 Census.
Remember: Return the completed form by April 1, 1990.

Para personas de habla hispana –
(For Spanish-speaking persons)

Si usted desea un cuestionario del censo en español, llame sin cargo alguno al siguiente número: **1-800-CUENTAN**
(o sea 1-800-283-6826)

U.S. Department of Commerce
BUREAU OF THE CENSUS

FORM D-2

OMB No. 0607-0628
Approval Expires 07/31/91

Page 1

The 1990 census must count every person at his or her "usual residence." This means the place where the person lives and sleeps most of the time.

1a. List on the numbered lines below the name of each person living here on Sunday, April 1, including all persons staying here who have no other home. If EVERYONE at this address is staying here temporarily and usually lives somewhere else, follow the instructions given in question 1b below.

Include	Do NOT include
• Everyone who usually lives here such as family members, housemates and roommates, foster children, roomers, boarders, and live-in employees	• Persons who usually live somewhere else
• Persons who are temporarily away on a business trip, on vacation, or in a general hospital	• Persons who are away in an institution such as a prison, mental hospital, or a nursing home
• College students who stay here while attending college	• College students who live somewhere else while attending college
• Persons in the Armed Forces who live here	• Persons in the Armed Forces who live somewhere else
• Newborn babies still in the hospital	
• Children in boarding schools below the college level	
• Persons who stay here most of the week while working even if they have a home somewhere else	• Persons who stay somewhere else most of the week while working
• Persons with no other home who are staying here on April 1	

Print last name, first name, and middle initial for each person. Begin on line 1 with the household member (or one of the household members) in whose name this house or apartment is owned, being bought, or rented. If there is no such person, start on line 1 with any adult household member.

	LAST	FIRST	INITIAL		LAST	FIRST	INITIAL
1				7			
2				8			
3				9			
4				10			
5				11			
6				12			

1b. If EVERYONE is staying here only temporarily and usually lives somewhere else, list the name of each person on the numbered lines above, fill this circle ⟶ ○ and print their usual address below. DO NOT PRINT THE ADDRESS LISTED ON THE FRONT COVER.

House number | Street or road/Rural route and box number | Apartment number

City | State | ZIP Code

County or foreign country | Names of nearest intersecting streets or roads

NOW PLEASE OPEN THE FLAP TO PAGE 2 AND ANSWER ALL QUESTIONS FOR THE FIRST 7 PEOPLE LISTED. USE A BLACK LEAD PENCIL ONLY.

PLEASE ALSO ANSWER HOUSING QUESTIONS ON PAGE 3 →

Please fill one column → for each person listed in Question 1a on page 1.	**PERSON 1**	**PERSON 2**
	Last name First name — Middle initial	Last name First name — Middle initial
2. How is this person related to PERSON 1? Fill ONE circle for each person. If **Other relative** of person in column 1, fill circle and print exact relationship, such as mother-in-law, grandparent, son-in-law, niece, cousin, and so on.	START in this column with the household member (or one of the members) in whose name the home is owned, being bought, or rented. If there is no such person, start in this column with any adult household member.	If a RELATIVE of Person 1: ○ Husband/wife ○ Brother/sister ○ Natural-born or adopted son/daughter ○ Father/mother ○ Grandchild ○ Other relative → ○ Stepson/ stepdaughter If NOT RELATED to Person 1: ○ Roomer, boarder, or foster child ○ Unmarried partner ○ Housemate, roommate ○ Other nonrelative
3. Sex Fill ONE circle for each person.	○ Male ○ Female	○ Male ○ Female
4. Race Fill ONE circle for the race that the person considers himself/herself to be. If **Indian (Amer.)**, print the name of the enrolled or principal tribe. → If **Other Asian or Pacific Islander (API)**, print one group, for example: Hmong, Fijian, Laotian, Thai, Tongan, Pakistani, Cambodian, and so on. → If **Other race**, print race. →	○ White ○ Black or Negro ○ Indian (Amer.) (Print the name of the enrolled or principal tribe.) → ○ Eskimo ○ Aleut Asian or Pacific Islander (API) ○ Chinese ○ Japanese ○ Filipino ○ Asian Indian ○ Hawaiian ○ Samoan ○ Korean ○ Guamanian ○ Vietnamese ○ Other API → ○ Other race (Print race) →	○ White ○ Black or Negro ○ Indian (Amer.) (Print the name of the enrolled or principal tribe.) → ○ Eskimo ○ Aleut Asian or Pacific Islander (API) ○ Chinese ○ Japanese ○ Filipino ○ Asian Indian ○ Hawaiian ○ Samoan ○ Korean ○ Guamanian ○ Vietnamese ○ Other API → ○ Other race (Print race) →
5. Age and year of birth **a.** Print each person's age at last birthday. Fill in the matching circle below each box. **b.** Print each person's year of birth and fill the matching circle below each box.	a. Age: 0 ○ 0 ○ 0 ○ / 1 ○ 1 ○ 1 ○ / 2 ○ 2 ○ / 3 ○ 3 ○ / 4 ○ 4 ○ / 5 ○ 5 ○ / 6 ○ 6 ○ / 7 ○ 7 ○ / 8 ○ 8 ○ / 9 ○ 9 ○ b. Year of birth: 1 ● 8 ○ 0 ○ 0 ○ / 9 ○ 1 ○ 1 ○ / 2 ○ 2 ○ / 3 ○ 3 ○ / 4 ○ 4 ○ / 5 ○ 5 ○ / 6 ○ 6 ○ / 7 ○ 7 ○ / 8 ○ 8 ○ / 9 ○ 9 ○	a. Age: 0 ○ 0 ○ 0 ○ / 1 ○ 1 ○ 1 ○ / 2 ○ 2 ○ / 3 ○ 3 ○ / 4 ○ 4 ○ / 5 ○ 5 ○ / 6 ○ 6 ○ / 7 ○ 7 ○ / 8 ○ 8 ○ / 9 ○ 9 ○ b. Year of birth: 1 ● 8 ○ 0 ○ 0 ○ / 9 ○ 1 ○ 1 ○ / 2 ○ 2 ○ / 3 ○ 3 ○ / 4 ○ 4 ○ / 5 ○ 5 ○ / 6 ○ 6 ○ / 7 ○ 7 ○ / 8 ○ 8 ○ / 9 ○ 9 ○
6. Marital status Fill ONE circle for each person.	○ Now married ○ Separated ○ Widowed ○ Never married ○ Divorced	○ Now married ○ Separated ○ Widowed ○ Never married ○ Divorced
7. Is this person of Spanish/Hispanic origin? Fill ONE circle for each person. If **Yes, other Spanish/Hispanic**, print one group. →	○ No (not Spanish/Hispanic) ○ Yes, Mexican, Mexican-Am., Chicano ○ Yes, Puerto Rican ○ Yes, Cuban ○ Yes, other Spanish/Hispanic (Print one group, for example: Argentinean, Colombian, Dominican, Nicaraguan, Salvadoran, Spaniard, and so on.) →	○ No (not Spanish/Hispanic) ○ Yes, Mexican, Mexican-Am., Chicano ○ Yes, Puerto Rican ○ Yes, Cuban ○ Yes, other Spanish/Hispanic (Print one group, for example: Argentinean, Colombian, Dominican, Nicaraguan, Salvadoran, Spaniard, and so on.) →
FOR CENSUS USE →	○ ○	○ ○

PERSON 7

Last name

First name — Middle initial

If a RELATIVE of Person 1:

- ○ Husband/wife
- ○ Natural-born or adopted son/daughter
- ○ Stepson/ stepdaughter
- ○ Brother/sister
- ○ Father/mother
- ○ Grandchild
- ○ Other relative

If NOT RELATED to Person 1:

- ○ Roomer, boarder, or foster child
- ○ Housemate, roommate
- ○ Unmarried partner
- ○ Other nonrelative

- ○ Male
- ○ Female

- ○ White
- ○ Black or Negro
- ○ Indian (Amer.) (Print the name of the enrolled or principal tribe.)
- ○ Eskimo
- ○ Aleut

Asian or Pacific Islander (API)

- ○ Chinese
- ○ Filipino
- ○ Hawaiian
- ○ Korean
- ○ Vietnamese
- ○ Japanese
- ○ Asian Indian
- ○ Samoan
- ○ Guamanian
- ○ Other API
- ○ Other race (Print race)

a. Age — b. Year of birth

- ○ Now married
- ○ Widowed
- ○ Divorced
- ○ Separated
- ○ Never married

- ○ No (not Spanish/Hispanic)
- ○ Yes, Mexican, Mexican-Am., Chicano
- ○ Yes, Puerto Rican
- ○ Yes, Cuban
- ○ Yes, other Spanish/Hispanic (Print one group, for example: Argentinean, Colombian, Dominican, Nicaraguan, Salvadoran, Spaniard, and so on.)

NOW PLEASE ANSWER QUESTIONS H1a—H26 FOR THIS HOUSEHOLD

H1a. Did you leave anyone out of your list of persons for Question 1a on page 1 because you were not sure if the person should be listed — for example, someone temporarily away on a business trip or vacation, a newborn baby still in the hospital, or a person who stays here once in a while and has no other home?

○ Yes, please print the name(s) and reason(s). ○ No

b. Did you include anyone in your list of persons for Question 1a on page 1 even though you were not sure that the person should be listed — for example, a visitor who is staying here temporarily or a person who usually lives somewhere else?

○ Yes, please print the name(s) and reason(s). ○ No

H2. Which best describes this building? Include all apartments, flats, etc., even if vacant.

- ○ A mobile home or trailer
- ○ A one-family house detached from any other house
- ○ A one-family house attached to one or more houses
- ○ A building with 2 apartments
- ○ A building with 3 or 4 apartments
- ○ A building with 5 to 9 apartments
- ○ A building with 10 to 19 apartments
- ○ A building with 20 to 49 apartments
- ○ A building with 50 or more apartments
- ○ Other

H3. How many rooms do you have in this house or apartment? Do NOT count bathrooms, porches, balconies, foyers, halls, or half-rooms.

- ○ 1 room
- ○ 2 rooms
- ○ 3 rooms
- ○ 4 rooms
- ○ 5 rooms
- ○ 6 rooms
- ○ 7 rooms
- ○ 8 rooms
- ○ 9 or more rooms

H4. Is this house or apartment —

- ○ Owned by you or someone in this household with a mortgage or loan?
- ○ Owned by you or someone in this household free and clear (without a mortgage)?
- ○ Rented for cash rent?
- ○ Occupied without payment of cash rent?

If this is a ONE-FAMILY HOUSE —

H5a. Is this house on ten or more acres?

○ Yes ○ No

b. Is there a business (such as a store or barber shop) or a medical office on this property?

○ Yes ○ No

Answer only if you or someone in this household OWNS OR IS BUYING this house or apartment —

H6. What is the value of this property; that is, how much do you think this house and lot or condominium unit would sell for if it were for sale?

- ○ Less than $10,000
- ○ $10,000 to $14,999
- ○ $15,000 to $19,999
- ○ $20,000 to $24,999
- ○ $25,000 to $29,999
- ○ $30,000 to $34,999
- ○ $35,000 to $39,999
- ○ $40,000 to $44,999
- ○ $45,000 to $49,999
- ○ $50,000 to $54,999
- ○ $55,000 to $59,999
- ○ $60,000 to $64,999
- ○ $65,000 to $69,999
- ○ $70,000 to $74,999
- ○ $75,000 to $79,999
- ○ $80,000 to $89,999
- ○ $90,000 to $99,999
- ○ $100,000 to $124,999
- ○ $125,000 to $149,999
- ○ $150,000 to $174,999
- ○ $175,000 to $199,999
- ○ $200,000 to $249,999
- ○ $250,000 to $299,999
- ○ $300,000 to $399,999
- ○ $400,000 to $499,999
- ○ $500,000 or more

Answer only if you PAY RENT for this house or apartment —

H7a. What is the monthly rent?

- ○ Less than $80
- ○ $80 to $99
- ○ $100 to $124
- ○ $125 to $149
- ○ $150 to $174
- ○ $175 to $199
- ○ $200 to $224
- ○ $225 to $249
- ○ $250 to $274
- ○ $275 to $299
- ○ $300 to $324
- ○ $325 to $349
- ○ $350 to $374
- ○ $375 to $399
- ○ $400 to $424
- ○ $425 to $449
- ○ $450 to $474
- ○ $475 to $499
- ○ $500 to $524
- ○ $525 to $549
- ○ $550 to $599
- ○ $600 to $649
- ○ $650 to $699
- ○ $700 to $749
- ○ $750 to $999
- ○ $1,000 or more

b. Does the monthly rent include any meals?

○ Yes ○ No

FOR CENSUS USE

A. Total persons

B. Type of unit

Occupied: ○ First form ○ Cont'n

Vacant: ○ Regular ○ Usual home elsewhere

C1. Vacancy status

- ○ For rent
- ○ For sale only
- ○ Rented or sold, not occupied
- ○ For seas/ rec/occ
- ○ For migrant workers
- ○ Other vacant

C2. Is this unit boarded up?

○ Yes ○ No

D. Months vacant

- ○ Less than 1
- ○ 1 up to 2
- ○ 2 up to 6
- ○ 6 up to 12
- ○ 12 up to 24
- ○ 24 or more

E. Complete after

JIC 1: ○ LR ○ TC ○ QA ○ P/F ○ RE ○ I/T ○ MV ○ ED ○ EN

JIC 2: ○ P0 ○ P3 ○ P6 ○ P1 ○ P4 ○ IA ○ P2 ○ P5 ○ SM

F. Cov.

○ 1b ○ 1a ○ 7 ○ H1

G. DO ID

PLEASE ALSO ANSWER THESE

H8. When did the person listed in column 1 on page 2 move into this house or apartment?

- ○ 1989 or 1990
- ○ 1985 to 1988
- ○ 1980 to 1984
- ○ 1970 to 1979
- ○ 1960 to 1969
- ○ 1959 or earlier

H9. How many bedrooms do you have; that is, how many bedrooms would you list if this house or apartment were on the market for sale or rent?

- ○ No bedroom
- ○ 1 bedroom
- ○ 2 bedrooms
- ○ 3 bedrooms
- ○ 4 bedrooms
- ○ 5 or more bedrooms

H10. Do you have COMPLETE plumbing facilities in this house or apartment; that is, 1) hot and cold piped water, 2) a flush toilet, and 3) a bathtub or shower?

- ○ Yes, have all three facilities
- ○ No

H11. Do you have COMPLETE kitchen facilities; that is, 1) a sink with piped water, 2) a range or cookstove, and 3) a refrigerator?

- ○ Yes
- ○ No

H12. Do you have a telephone in this house or apartment?

- ○ Yes
- ○ No

H13. How many automobiles, vans, and trucks of one-ton capacity or less are kept at home for use by members of your household?

- ○ None
- ○ 1
- ○ 2
- ○ 3
- ○ 4
- ○ 5
- ○ 6
- ○ 7 or more

H14. Which FUEL is used MOST for heating this house or apartment?

- ○ Gas: from underground pipes serving the neighborhood
- ○ Gas: bottled, tank, or LP
- ○ Electricity
- ○ Fuel oil, kerosene, etc.
- ○ Coal or coke
- ○ Wood
- ○ Solar energy
- ○ Other fuel
- ○ No fuel used

H15. Do you get water from —

- ○ A public system such as a city water department, or private company?
- ○ An individual drilled well?
- ○ An individual dug well?
- ○ Some other source such as a spring, creek, river, cistern, etc.?

H16. Is this building connected to a public sewer?

- ○ Yes, connected to public sewer
- ○ No, connected to septic tank or cesspool
- ○ No, use other means

H17. About when was this building first built?

- ○ 1989 or 1990
- ○ 1985 to 1988
- ○ 1980 to 1984
- ○ 1970 to 1979
- ○ 1960 to 1969
- ○ 1950 to 1959
- ○ 1940 to 1949
- ○ 1939 or earlier
- ○ Don't know

H18. Is this house or apartment part of a condominium?

- ○ Yes
- ○ No

If you live in an apartment building, skip to H20.

H19a. Is this house on less than 1 acre?

- ○ Yes — *Skip to H20*
- ○ No

b. In 1989, what were the actual sales of all agricultural products from this property?

- ○ None
- ○ $1 to $999
- ○ $1,000 to $2,499
- ○ $2,500 to $4,999
- ○ $5,000 to $9,999
- ○ $10,000 or more

H20. What are the yearly costs of utilities and fuels for this house or apartment?
If you have lived here less than 1 year, estimate the yearly cost.

a. Electricity

$ .00
Yearly cost — Dollars

OR

- ○ Included in rent or in condominium fee
- ○ No charge or electricity not used

b. Gas

$ .00
Yearly cost — Dollars

OR

- ○ Included in rent or in condominium fee
- ○ No charge or gas not used

c. Water

$ .00
Yearly cost — Dollars

OR

- ○ Included in rent or in condominium fee
- ○ No charge

d. Oil, coal, kerosene, wood, etc.

$ .00
Yearly cost — Dollars

OR

- ○ Included in rent or in condominium fee
- ○ No charge or these fuels not used

INSTRUCTION:

Answer questions H21 TO H26, if this is a one-family house, a condominium, or a mobile home that someone in this household OWNS OR IS BUYING; otherwise, go to page 6.

H21. What were the real estate taxes on THIS property last year?

$ .00
Yearly amount — Dollars

OR

○ None

H22. What was the annual payment for fire, hazard, and flood insurance on THIS property?

$ .00
Yearly amount — Dollars

OR

○ None

H23a. Do you have a mortgage, deed of trust, contract to purchase, or similar debt on THIS property?

○ Yes, mortgage, deed of trust, or similar debt
○ Yes, contract to purchase
} *Go to H23b*
○ No — *Skip to H24a*

b. How much is your regular monthly mortgage payment on THIS property? Include payment only on first mortgage or contract to purchase.

$ .00
Monthly amount — Dollars

OR

○ No regular payment required — *Skip to H24a*

c. Does your regular monthly mortgage payment include payments for real estate taxes on THIS property?

○ Yes, taxes included in payment
○ No, taxes paid separately or taxes not required

d. Does your regular monthly mortgage payment include payments for fire, hazard, or flood insurance on THIS property?

○ Yes, insurance included in payment
○ No, insurance paid separately or no insurance

H24a. Do you have a second or junior mortgage or a home equity loan on THIS property?

○ Yes
○ No — *Skip to H25*

b. How much is your regular monthly payment on all second or junior mortgages and all home equity loans?

$ .00
Monthly amount — Dollars

OR

○ No regular payment required

Answer ONLY if this is a CONDOMINIUM —

H25. What is the monthly condominium fee?

$ .00
Monthly amount — Dollars

Answer ONLY if this is a MOBILE HOME —

H26. What was the total cost for personal property taxes, site rent, registration fees, and license fees on this mobile home and its site last year? Exclude real estate taxes.

$ .00
Yearly amount — Dollars

Please turn to page 6.

PLEASE ANSWER THESE QUESTIONS

PERSON 1

Last name First name Middle initial

8. In what U.S. State or foreign country was this person born?

(Name of State or foreign country; or Puerto Rico, Guam, etc.)

9. Is this person a CITIZEN of the United States?

- ○ Yes, born in the United States — *Skip to 11*
- ○ Yes, born in Puerto Rico, Guam, the U.S. Virgin Islands, or Northern Marianas
- ○ Yes, born abroad of American parent or parents
- ○ Yes, U.S. citizen by naturalization
- ○ No, not a citizen of the United States

10. When did this person come to the United States to stay?

- ○ 1987 to 1990
- ○ 1985 or 1986
- ○ 1982 to 1984
- ○ 1980 or 1981
- ○ 1975 to 1979
- ○ 1970 to 1974
- ○ 1965 to 1969
- ○ 1960 to 1964
- ○ 1950 to 1959
- ○ Before 1950

11. At any time since February 1, 1990, has this person attended regular school or college? Include only nursery school, kindergarten, elementary school, and schooling which leads to a high school diploma or a college degree.

- ○ No, has not attended since February 1
- ○ Yes, public school, public college
- ○ Yes, private school, private college

12. How much school has this person COMPLETED? Fill ONE circle for the highest level COMPLETED or degree RECEIVED. If currently enrolled, mark the level of previous grade attended or highest degree received.

- ○ No school completed
- ○ Nursery school
- ○ Kindergarten
- ○ 1st, 2nd, 3rd, or 4th grade
- ○ 5th, 6th, 7th, or 8th grade
- ○ 9th grade
- ○ 10th grade
- ○ 11th grade
- ○ 12th grade, **NO DIPLOMA**
- ○ **HIGH SCHOOL GRADUATE** - high school DIPLOMA or the equivalent (For example: GED)
- ○ Some college but no degree
- ○ Associate degree in college - Occupational program
- ○ Associate degree in college - Academic program
- ○ Bachelor's degree (For example: BA, AB, BS)
- ○ Master's degree (For example: MA, MS, MEng, MEd, MSW, MBA)
- ○ Professional school degree (For example: MD, DDS, DVM, LLB, JD)
- ○ Doctorate degree (For example: PhD, EdD)

13. What is this person's ancestry or ethnic origin? (See instruction guide for further information.)

(For example: German, Italian, Afro-Amer., Croatian, Cape Verdean, Dominican, Ecuadoran, Haitian, Cajun, French Canadian, Jamaican, Korean, Lebanese, Mexican, Nigerian, Irish, Polish, Slovak, Taiwanese, Thai, Ukrainian, etc.)

14a. Did this person live in this house or apartment 5 years ago (on April 1, 1985)?

- ○ Born after April 1, 1985 — *Go to questions for the next person*
- ○ Yes — *Skip to 15a*
- ○ No

b. Where did this person live 5 years ago (on April 1, 1985)?

(1) Name of U.S. State or foreign country

(If outside U.S., print answer above and skip to 15a.)

(2) Name of county in the U.S.

(3) Name of city or town in the U.S.

(4) Did this person live inside the city or town limits?

- ○ Yes
- ○ No, lived outside the city/town limits

15a. Does this person speak a language other than English at home?

- ○ Yes
- ○ No — *Skip to 16*

b. What is this language?

(For example: Chinese, Italian, Spanish, Vietnamese)

c. How well does this person speak English?

- ○ Very well
- ○ Well
- ○ Not well
- ○ Not at all

16. When was this person born?

- ○ Born before April 1, 1975 — *Go to 17a*
- ○ Born April 1, 1975 or later — *Go to questions for the next person*

17a. Has this person ever been on active-duty military service in the Armed Forces of the United States or ever been in the United States military Reserves or the National Guard? If service was in Reserves or National Guard only, see instruction guide.

- ○ Yes, now on active duty
- ○ Yes, on active duty in past, but not now
- ○ Yes, service in Reserves or National Guard only — *Skip to 18*
- ○ No — *Skip to 18*

b. Was active-duty military service during — Fill a circle for each period in which this person served.

- ○ September 1980 or later
- ○ May 1975 to August 1980
- ○ Vietnam era (August 1964—April 1975)
- ○ February 1955—July 1964
- ○ Korean conflict (June 1950—January 1955)
- ○ World War II (September 1940—July 1947)
- ○ World War I (April 1917—November 1918)
- ○ Any other time

c. In total, how many years of active-duty military service has this person had?

Years

18. Does this person have a physical, mental, or other health condition that has lasted for 6 or more months and which —

a. Limits the kind or amount of work this person can do at a job?

- ○ Yes
- ○ No

b. Prevents this person from working at a job?

- ○ Yes
- ○ No

19. Because of a health condition that has lasted for 6 or more months, does this person have any difficulty —

a. Going outside the home alone, for example, to shop or visit a doctor's office?

- ○ Yes
- ○ No

b. Taking care of his or her own personal needs, such as bathing, dressing, or getting around inside the home?

- ○ Yes
- ○ No

If this person is a female —

20. How many babies has she ever had, not counting stillbirths? Do not count her stepchildren or children she has adopted.

None 1 2 3 4 5 6 7 8 9 10 11 12 or more

○ ○ ○ ○ ○ ○ ○ ○ ○ ○ ○ ○ ○ ○

21a. Did this person work at any time LAST WEEK?

- ○ Yes — Fill this circle if this person worked full time or part time. (Count part-time work such as delivering papers, or helping without pay in a family business or farm. Also count active duty in the Armed Forces.)
- ○ No — Fill this circle if this person did not work, or did only own housework, school work, or volunteer work. — *Skip to 25*

b. How many hours did this person work LAST WEEK (at all jobs)? Subtract any time off; add overtime or extra hours worked.

Hours

22. At what location did this person work LAST WEEK? If this person worked at more than one location, print where he or she worked most last week.

a. Address (Number and street)

(If the exact address is not known, give a description of the location such as the building name or the nearest street or intersection.)

b. Name of city, town, or post office

c. Is the work location inside the limits of that city or town?

- ○ Yes
- ○ No, outside the city/town limits

d. County

e. State **f. ZIP Code**

FOR PERSON 1 ON PAGE 2

23a. How did this person usually get to work LAST WEEK? If this person usually used more than one method of transportation during the trip, fill the circle of the one used for most of the distance.

- ○ Car, truck, or van
- ○ Bus or trolley bus
- ○ Streetcar or trolley car
- ○ Subway or elevated
- ○ Railroad
- ○ Ferryboat
- ○ Taxicab
- ○ Motorcycle
- ○ Bicycle
- ○ Walked
- ○ Worked at home — *Skip to 28*
- ○ Other method

If "car, truck, or van" is marked in 23a, go to 23b. Otherwise, skip to 24a.

b. How many people, including this person, usually rode to work in the car, truck, or van LAST WEEK?

- ○ Drove alone
- ○ 2 people
- ○ 3 people
- ○ 4 people
- ○ 5 people
- ○ 6 people
- ○ 7 to 9 people
- ○ 10 or more people

24a. What time did this person usually leave home to go to work LAST WEEK?

[ ] ○ a.m. ○ p.m.

b. How many minutes did it usually take this person to get from home to work LAST WEEK?

[ ] Minutes — *Skip to 28*

25. Was this person TEMPORARILY absent or on layoff from a job or business LAST WEEK?

- ○ Yes, on layoff
- ○ Yes, on vacation, temporary illness, labor dispute, etc.
- ○ No

26a. Has this person been looking for work during the last 4 weeks?

- ○ Yes
- ○ No — *Skip to 27*

b. Could this person have taken a job LAST WEEK if one had been offered?

- ○ No, already has a job
- ○ No, temporarily ill
- ○ No, other reasons (in school, etc.)
- ○ Yes, could have taken a job

27. When did this person last work, even for a few days?

- ○ 1990
- ○ 1989
- ○ 1988
- ○ 1985 to 1987

Go to 28

- ○ 1980 to 1984
- ○ 1979 or earlier
- ○ Never worked

Skip to 32

28-30. CURRENT OR MOST RECENT JOB ACTIVITY. Describe clearly this person's chief job activity or business last week. If this person had more than one job, describe the one at which this person worked the most hours. If this person had no job or business last week, give information for his/her last job or business since 1985.

28. Industry or Employer

a. For whom did this person work? If now on active duty in the Armed Forces, fill this circle → ○ and print the branch of the Armed Forces.

[ ]

(Name of company, business, or other employer)

b. What kind of business or industry was this? Describe the activity at location where employed.

[ ]

(For example: hospital, newspaper publishing, mail order house, auto engine manufacturing, retail bakery)

c. Is this mainly — Fill ONE circle

- ○ Manufacturing
- ○ Wholesale trade
- ○ Retail trade
- ○ Other (agriculture, construction, service, government, etc.)

29. Occupation

a. What kind of work was this person doing?

[ ]

(For example: registered nurse, personnel manager, supervisor of order department, gasoline engine assembler, cake icer)

b. What were this person's most important activities or duties?

[ ]

(For example: patient care, directing hiring policies, supervising order clerks, assembling engines, icing cakes)

30. Was this person — Fill ONE circle

- ○ Employee of a PRIVATE FOR PROFIT company or business or of an individual, for wages, salary, or commissions
- ○ Employee of a PRIVATE NOT-FOR-PROFIT, tax-exempt, or charitable organization
- ○ Local GOVERNMENT employee (city, county, etc.)
- ○ State GOVERNMENT employee
- ○ Federal GOVERNMENT employee
- ○ SELF-EMPLOYED in own NOT INCORPORATED business, professional practice, or farm
- ○ SELF-EMPLOYED in own INCORPORATED business, professional practice, or farm
- ○ Working WITHOUT PAY in family business or farm

31a. Last year (1989), did this person work, even for a few days, at a paid job or in a business or farm?

- ○ Yes
- ○ No — *Skip to 32*

b. How many weeks did this person work in 1989? Count paid vacation, paid sick leave, and military service.

[ ] Weeks

c. During the weeks WORKED in 1989, how many hours did this person usually work each week?

[ ] Hours

32. INCOME IN 1989 — Fill the "Yes" circle below for each income source received during 1989. Otherwise, fill the "No" circle. If "Yes," enter the total amount received during 1989.

For income received jointly, see instruction guide. If exact amount is not known, please give best estimate.

If net income was a loss, write "Loss" above the dollar amount.

a. Wages, salary, commissions, bonuses, or tips from all jobs — Report amount before deductions for taxes, bonds, dues, or other items.

○ Yes → [$ .00] Annual amount — Dollars
○ No

b. Self-employment income from own nonfarm business, including proprietorship and partnership — Report NET income after business expenses.

○ Yes → [$ .00] Annual amount — Dollars
○ No

c. Farm self-employment income — Report NET income after operating expenses. Include earnings as a tenant farmer or sharecropper.

○ Yes → [$ .00] Annual amount — Dollars
○ No

d. Interest, dividends, net rental income or royalty income, or income from estates and trusts — Report even small amounts credited to an account.

○ Yes → [$ .00] Annual amount — Dollars
○ No

e. Social Security or Railroad Retirement

○ Yes → [$ .00] Annual amount — Dollars
○ No

f. Supplemental Security Income (SSI), Aid to Families with Dependent Children (AFDC), or other public assistance or public welfare payments.

○ Yes → [$ .00] Annual amount — Dollars
○ No

g. Retirement, survivor, or disability pensions — Do NOT include Social Security.

○ Yes → [$ .00] Annual amount — Dollars
○ No

h. Any other sources of income received regularly such as Veterans' (VA) payments, unemployment compensation, child support, or alimony — Do NOT include lump-sum payments such as money from an inheritance or the sale of a home.

○ Yes → [$ .00] Annual amount — Dollars
○ No

33. What was this person's total income in 1989? Add entries in questions 32a through 32h; subtract any losses. If total amount was a loss, write "Loss" above amount.

○ None OR [$ .00] Annual amount — Dollars

Please turn the page and answer questions for Person 2 listed on page 1. If this is the last person listed in question 1a on page 1, go to the back of the form.

APPENDIX F.
Data Products and User Assistance

CONTENTS

Data Products F–1
Geographic Products F–3
Other Census Bureau Resources F–6
Reference Materials F–4
Sources of Assistance F–5

The 1990 census data products, being released during 1991-93, are available in a variety of new and traditional media. The Census Bureau has increased the product options available to data users in an effort to meet a variety of requirements and maximize the usefulness of the data. For example, laser discs, called CD-ROM (compact disc—read-only memory), are a new data delivery medium.

The Census Bureau also has expanded services and sources of assistance available to data users. For example, the State Data Center Program has been expanded to include over 1,400 organizations to provide data and services to the public.

This appendix provides a detailed introduction to the 1990 census data products and related materials, such as maps and reference publications. It concludes by describing sources of assistance and other Census Bureau data available to the public.

DATA PRODUCTS

Printed reports and computer tape files traditionally are the most widely used products. The Census Bureau also offers data on microfiche, on CD-ROM laser discs, and through its online service, CENDATA™. These various products are described below. For information about prices and how to order, write or call Customer Services. (See the ''Sources of Assistance'' section for the address and phone number.)

The data products present statistics about the subjects covered in the 1990 census questionnaires. These subjects are listed in figure 1, page F–7. As the figure shows, there are 100-percent subjects (those covered in questions asked of everyone or about every housing unit) and sample subjects (those covered in questions asked at about one out of every six housing units). Generally, a data product presents either 100-percent data prepared by tabulating the responses to the 100-percent questions from all questionnaires, or sample data prepared by tabulating only the responses to the 100-percent and sample questions from the ''long-form'' questionnaires. Two report series, 1990 CPH-3 and 1990 CPH-4 (see figure 2, page F–8), present both 100-percent and sample data.

Printed Reports

Printed reports are the most convenient and readily available source of data for most census users. The Census Bureau releases the reports in several series (see figure 2) that are grouped under three broad titles: *1990 Census of Population and Housing* (1990 CPH), *1990 Census of Population* (1990 CP), and *1990 Census of Housing* (1990 CH). There also are reports, not reflected in figure 2, for the outlying areas of the Pacific. The reports are sold by the Superintendent of Documents, U.S. Government Printing Office. (See the ''Sources of Assistance'' section for the address and phone number.)

In several series, there are separate reports for each State. The geographic coverage of the State reports is listed in figure 2. The United States summaries for these report series contain, for the most part, data for the United States, regions, divisions, States, metropolitan areas (MA's), urbanized areas (UA's), counties, American Indian and Alaska Native areas, places with 10,000 or more persons, and other large substate areas (for example, county subdivisions, such as towns and townships, with 10,000 or more persons in selected States).

Report series that present data for small areas, such as census tracts, contain limited subject-matter detail (for example, counts of people by age ranges—under 5 years, 5 to 9 years, etc.—rather than by single years). Report series that include greater amounts of subject-matter detail include less geographic detail.

Computer Tape Files

The Census Bureau provides more data on tape and other machine-readable products than in printed reports. These products are sold by the Census Bureau's Customer Services. There are several general types of data files released on computer tape (available on both reels and cartridges). They are introduced below, and more information is presented in figures 3 and 4, pages F–11 through F–13.

Public Law 94-171 Data—This data file presents the counts designed and formatted for use in legislative redistricting. These counts also are available on CD-ROM and paper listings. Excerpts are available on CENDATA™. The counts, for areas as small as blocks, census tracts, and voting districts, include totals for population, race groups, persons of Hispanic origin, population 18 years and over, and housing units. (See figure 4.)

Summary Tape Files (STF's)— These computer tape files provide statistics with greater subject-matter detail than printed reports. They also present statistics for some types of areas, such as block groups and blocks, that are not included in the reports. (See figure 3.)

Here are some important features of STF's:

- Each STF presents a particular set of data tables for specific types of geographic areas.
- Each STF has three or more file types (indicated by a letter suffix attached to the STF number) that differ in the geographic levels reported, but contain the same data detail.
- STF's 1 and 2 contain 100-percent data, and STF's 3 and 4 offer sample data.
- STF's 1 and 3 report on smaller areas and offer less data detail than STF's 2 and 4.
- STF's 1 through 4 offer greater data detail than the 1980 STF's 1 through 4.

Subject Summary Tape Files (SSTF's)—These files are the source of the subject reports and provide greater subject-matter detail than the STF's. They present data for the United States, regions, and divisions, and, in some cases, also for States, counties, and large cities. (See figure 4.)

Public Use Microdata Sample (PUMS) Files—These computer tape files (see figure 4) contain data from samples of long-form housing-unit records (''microdata'') for large geographic areas. Each sample housing-unit record includes essentially all the 1990 census data collected about each person in a sample household and the characteristics of the housing unit. Information that could be used to identify an individual or a housing unit is not included in the file.

Microdata files enable users to prepare customized tabulations and cross-tabulations of most items on the census questionnaire. There are two standard PUMS files:

- A file presenting a 5-percent sample of housing units in which each household record includes codes to let the user know in what area, such as a group of counties, a single county, or a place, the household is located. Each area identified must have a population of at least 100,000 and boundaries that do not cross State lines.
- A file presenting a 1-percent sample of housing units. Its household records include codes associating them with MA's and other large areas, the boundaries of which may cross State lines. (For the 1980 census, there were two files with 1-percent samples. The 1-percent sample showing data for selected urbanized areas and other large areas will not be produced for the 1990 census.)

There also is a special 3-percent ''elderly'' file with the same geography as the 5-percent sample. Included are households with at least one person age 60 or more and all members of those households.

Other Special Computer Tape Files—Other files include the Census/ Equal Employment Opportunity (EEO) File and the County-to-County Migration File. (See figure 4.) The Census Bureau may prepare additional special files.

Microfiche

All printed reports are offered on microfiche from Customer Services soon after they are published. Plans to prepare microfiche versions of selected other products were canceled, so that more products could be produced on CD-ROM.

Compact Disc—Read-Only Memory (CD-ROM)

For the 1990 census, the Public Law (P.L.) 94-171 file; an extract of STF 1B that presents selected statistics for blocks; and STF's 1A, 1C, 3A, 3B, and 3C are also available on CD-ROM. The Census Bureau also offers on CD-ROM: PUMS Files, SSTF's, Census EEO File, and County-to-County Migration File. (One 4 3/ 4-inch CD-ROM, a type of optical or laser disc, can hold the contents of approximately 1,600 flexible diskettes, or three or four high-density computer tapes.)

Online Information Systems

The Census Bureau began CENDATA™, its online information service, in 1984. CENDATA™ is accessible through two information vendors, CompuServe and DIALOG. A number of Census Bureau reports, in whole or in part, are offered online. For the 1990 census, CENDATA™ provides up-to-date information about the availability of data products and carries selections of State, county, MA, and place data from the P.L. 94-171 tape file and STF's 1 and 3. CENDATA™ also offers the entire Census EEO File.

Custom Data Products

These products are for users who require unique tabulations that are not included in standard products; for example, information for locally defined geographic areas. Users also can order special microdata files.

The cost of preparing custom products must be paid by the users who request them. Any data that the Census Bureau provides in these products are subject to the same standards applied to other data to ensure that confidential individual information is not revealed.

User-Defined Areas Program (UDAP) Tabulations— UDAP can provide a set of predefined data tables for locally defined areas that do not correspond to standard 1990 census geographic areas. Users identify the geographic areas of interest to them by delineating boundaries around groupings of census blocks on 1990 census County

Block Maps or by electronically submitting the geographic components of their area of interest. (A contact for more information is given in the ''Sources of Assistance'' section.)

Special Tabulations—The Census Bureau can prepare special data tabulations for any specific geographic or subject-matter area. Users should rely on standard reports, tapes, microfiche, or user-defined area tabulations whenever possible, since special tabulations tend to be substantially more expensive and take time to arrange and produce. (Contacts for more information are given in the ''Sources of Assistance'' section.)

GEOGRAPHIC PRODUCTS

Maps

Census Bureau maps are necessary for virtually all uses of small-area 1990 census data. They are needed to locate the specific geographic areas for which the census provides data and to study the spatial relationship of the data for analytic purposes. The Census Bureau prepares a variety of 1990 census maps. Among the most useful are these series:

County Block Maps—These maps show census blocks and their numbers; boundaries for statistical and governmental entities, such as census tracts and places; and physical features. The P.L. 94-171 version of these maps also shows voting district boundaries in those States that furnished them. The maps are prepared on electrostatic plotters by county (or equivalent entity) with one or more map sheets each, depending on the size and shape of the area and the density of the block pattern. An average county requires 20 map sheets. The maps may be purchased from Customer Services.

County Subdivision Outline Maps—Maps in this State-based series present the boundaries of the counties, county subdivisions, places, American Indian and Alaska Native areas (including off-reservation trust lands), tribal designated statistical areas, and tribal jurisdiction statistical areas. Electrostatic-plotter copies are available for purchase from Customer Services. Also, they appear on multiple page-size sheets in the State reports of these series: 1990 CPH-1, 1990 CPH-2, 1990 CPH-5, 1990 CP-1, 1990 CP-2, 1990 CH-1, and 1990 CH-2.

Census Tract/ Block Numbering Area (BNA) Outline Maps—Maps in this county-based series depict census tract or BNA boundaries and numbers, and the features underlying the boundaries. They also show governmental units in relation to the census tracts/ BNA's. The Superintendent of Documents sells printed copies.

Urbanized Area Outline/ Boundary Maps—Maps in this urbanized area-based series depict the boundaries of the urbanized area and the features underlying the boundaries. They also show the boundaries for American Indian and Alaska Native areas (AIANA's), States, counties, county subdivisions (MCD's/ CCD's), places (incorporated and census designated), the map series subject area, and selected base features and their names at a small scale. Electrostatic-plotter copies are available for purchase from Customer Services. Also, they appear on multiple page-size sheets in the State reports of the 1990 CPH-2 series and the Supplementary Report, *Population and Land Area of Urbanized Areas for the United States and Puerto Rico: 1990.*

Voting District Outline Maps—Maps in this county-based series depict voting district boundaries (for those counties for which States furnished boundary information) and the features underlying the boundaries. They also show governmental unit boundaries in relation to the voting districts. They are prepared on electrostatic plotters and sold by Customer Services.

Geographic Publications

The *Geographic Identification Code Scheme* report in the 1990 CPH-R series will not be printed. Persons interested in this report are encouraged to use the TIGER/ GICS™ tape file (which also will be available on CD-ROM) described below. Listings similar to the tables that would have been included in the report may be offered. Contact Customer Serivces, Data User Services Division, Bureau of the Census, Washington, DC 20233, telephone 301-763-4100.

The *Congressional District Atlas, 103rd Congress of the United States* is a two-volume, 1,200-page atlas depicting the boundaries and number of the districts for the 103rd Congress as defined following the 1990 decennial census. This is the first Congress defined following the 1990 decennial census and, therefore, illustrates the most significant changes of the decade, including the reapportionment of the U.S. House of Representatives. Congressional district boundaries following governmental unit boundaries such as an incorporated place of a minor civil division, are illustrated using symbology identified in the map legend. Wherever possible, features used as congressional district boundaries are identified by their feature name or their feature type. The Census Bureau may produce subsequent atlases if court ordered or State mandated redistricting creates new congressional district boundaries. The Atlas is sold by the Superintendent of Documents (stock no. 003-024-08683-2; $42).

Machine-Readable Geographic Files

All 1990 census summary tape files include 1990 census geographic area codes, FIPS codes, certain area names, land and inland water area in square kilometers, geographic coordinates for an internal point for each entity, and other geographic information.

The Census Bureau developed an automated geographic data base, known as the TIGER (Topologically Integrated Geographic Encoding and Referencing) System, to produce the geographic products for the 1990

census. TIGER provides coordinate-based digital map information for the entire United States, Puerto Rico, the U.S. Virgin Islands, and the Pacific territories over which the United States has jurisdiction.

The TIGER System has significantly improved the utility of 1990 census maps and geographic reference products. Extract files generated from the TIGER System permit users, with appropriate software, to perform such tasks as linking the statistical data in the P.L. 94-171 file or the STF's and displaying selected characteristics on maps or a video display screen at different scales and with whatever boundaries they select for any geographic area of the country. For example, a map for a particular county could show the distribution of the voting age population by city block.

The first extract of selected geographic and cartographic information intended for computer applications, such as plotting maps and building geographic information systems, is called the TIGER/ Line™ files. TIGER/ Line™ files (released on tape and CD-ROM) contain attributes for the segments of each boundary and feature (for example, roads, railroads, and rivers), including 1990 census geographic codes for adjacent areas, latitude/ longitude coordinates of segment end points and the curvature of segments, the name and type of the feature, and the relevant census feature class code identifying the feature segment by category. TIGER/ Line™ files also furnish address ranges and associated ZIP Codes for each side of street segments that have city-style (house number/ street name) addresses; provide the names of landmarks, such as lakes and golf courses; and include other information. The 1992 version also includes school district codes, 1990 census urbanized area codes, codes for districts of the 103rd Congress, and address range coverage expanded to include all areas that have city-style addresses.

TIGER/ GICS™ file is another extract. This file contains a total of 12 files, organized on a national or State-by-State basis, for a variety of geographic entities, such as metropolitan areas and their components as of the 1990 census, 1990 census urbanized areas and their components, American Indian and Alaska Native areas and their related states and counties, as well as more familiar entities including counties with their county subdivisions and places). This file contains high-level geographic names, codes, and relationship information. It can be used to link geographic entity names to the codes in the TIGER/ Line™, TIGER/ SDTS™ and other TIGER extract files. It also contains 1990 census population and housing counts, population density (CD-ROM version only, but can be calculated using the tape version), and area measurement information (including land area, total water area and separate measurements for each of the four components of water—Inland, Great Lakes, Coastal, and Territorial), as well as the latitude and longitude for an internal point within each geography entity. The TIGER/ GICS™ also includes corrections to names for selected entities and corrections to the FIPS 55 codes for county subdivisions and places. The first 300 characters of each record in this file are the same as those in the Data Dictionary for the Summary Tape Files; and additional 100 characters provide the above mentioned corrections and components of water. Listings of the files in the TIGER/ GICS™ may be offered. Call Customer Services at 301-763-4100.

Other TIGER System extracts, such as TIGER/ Census Tract Comparability™ file and TIGER/ UA Limit file, are released on computer tape and, in some cases, CD-ROM. For information on TIGER extract files, contact Customer Services.

REFERENCE MATERIALS

The Census Bureau issues several reference publications for data users. Some are sold by the Superintendent of Documents; others are distributed free by Customer Services. Addresses and phone numbers for the Superintendent of Documents and Customer Services are given in the following section.

- *1990 Census of Population and Housing, Guide.* This guide, in the 1990 CPH-R report series, provides detailed information about all aspects of the census and a comprehensive glossary of census terms. Sold by the Superintendent of Documents, U.S. Government Printing Office. (Part A, Text: stock no. 003-024-08574-7, $11. Part B, Glossary: stock no. 003-024-08679-4, $5.50.)

- *1990 Census of Population and Housing Tabulation and Publication Program.* A free report describing 1990 census products, comparing 1990 products with those of 1980, and more. Request from Customer Services.

- *Census '90 Basics.* A free booklet covering how the 1990 census data were collected and processed, the full range of data products, the maps and geographic files, and more, but with less detail than the Guide (above). Request from Customer Services.

- *Census ABC's—Applications in Business and Community.* A free booklet that highlights key information about the 1990 census and illustrates a variety of ways the data can be used. Request from Customer Services.

- *Maps and More.* A free, tabloid-size booklet that describes the geographic entities for which the Census Bureau tabulates data. The booklet provides information on the types of geographic entities, how their boundaries are established, and how they relate to each other. It also covers how these entities differ among the censuses and surveys and describes the geographic products available from the Census Bureau. Request from Customer Services.

- *Strength in Numbers.* A free, tabloid-size booklet designed to assist people in using 1990 census data in redistricting. Among other features, it includes illustrations of maps and Public Law 94-171 counts. Request from Customer Services.

- *TIGER: The Coast-to-Coast Digital Map Data Base.* A free booklet describing the structure and uses of the Census Bureau's TIGER System. Request from Customer Services.
- *Census and You.* The Census Bureau's monthly newsletter for data users. It reports on the latest 1990 census developments, selected new publications and computer tape files, other censuses and surveys, developments in services to users, and upcoming conferences and training courses. Subscriptions are sold by the Superintendent of Documents, U.S. Government Printing Office.
- *Monthly Product Announcement.* A free monthly listing of all new Census Bureau publications; microfiche; maps; data files on tape, diskettes, or CD-ROM; and technical documentation. To subscribe, contact Customer Services.
- *Census Catalog and Guide.* A comprehensive annual description of data products, statistical programs, and services of the Census Bureau. It provides abstracts of the publications, data files, microfiche, maps, and items online. In addition, the Catalog/ Guide offers such features as information about censuses and surveys and telephone contact lists of data specialists at the Census Bureau, the State Data Centers, and other data processing service centers. It is sold by the Superintendent of Documents, U.S. Government Printing Office.

Users also can get listings of new Census Bureau products, updated daily, by subscribing to the *Daily List.* This information and selected statistics are available online through CENDATA™, the Census Bureau's online information service. For more information, contact Customer Services.

SOURCES OF ASSISTANCE

U.S. Bureau of the Census

The Census Bureau's Customer Services sells most of the machine-readable data products, microfiche, and maps described earlier. (The 1990 census printed reports are sold by the Superintendent of Documents, as noted below.) Also, users may consult with specialists at the Census Bureau's Washington headquarters and its 12 regional offices. From time to time, the specialists also conduct workshops, seminars, and training courses.

Washington, DC, Contacts—To order products, for a telephone contacts list of Census Bureau specialists, and for general information: Customer Services, U.S. Bureau of the Census, Washington, DC 20233, telephone 301-763-4100 (fax number, 301-763-4794).

For User-Defined Areas Program (UDAP) information: UDAP Staff, Decennial Planning Division, U.S. Bureau of the Census, Washington, DC 20233, telephone 301-763-4282.

For special tabulation information: Population—Rosemarie Cowan, Population Division, U.S. Bureau of the Census, Washington, DC 20233, telephone 301-763-5476; Housing—William Downs, Housing and Household Economic Statistics, U.S. Bureau of the Census, Washington, DC 20233, telephone 301-763-8553.

Regional Office Contacts—

Atlanta, GA	404-347-2274
Boston, MA	617-565-7078
Charlotte, NC	704-344-6144
Chicago, IL	312-353-0980
Dallas, TX	214-767-7105
Denver, CO	303-969-7750
Detroit, MI	313-259-0056
Kansas City, KS	913-236-3711
Los Angeles, CA	818-904-6339
New York, NY	212-264-4730
Philadelphia, PA	215-597-8313
Seattle, WA	206-728-5314

Superintendent of Documents, U.S. Government Printing Office

The Superintendent of Documents handles the sale of most of the Federal Government's publications, including 1990 census reports. To order reports and for information: Superintendent of Documents, U.S. Government Printing Office, Washington, DC 20402, telephone 202-783-3238.

Other Sources of Products and Services

State Data Centers—The Census Bureau furnishes data products, training in data access and use, technical assistance, and consultation to all States, the District of Columbia, Guam, Puerto Rico, and the U.S. Virgin Islands. State Data Centers, in turn, offer publications for reference, printouts from computer tape, specially prepared reports, maps, and other products and assistance to data users. For a list of the State Data Centers, see the *Census Catalog and Guide* or contact Customer Services. The list also notes organizations in States participating in the Census Bureau's Business/ Industry Data Center (BIDC) Program. The BIDC's help business people, economic development planners, and other data users obtain and use data.

Census Information Center (CIC)—The CIC program provides data-related services for nationally based nonprofit organizations that represent minorities or other segments of the population who have been historically undercounted in decennial censuses. The participants include social service, business, professional, civil rights, educational, and religious groups. Through the project, five nonprofit groups now offer their clientele reports, computer tape printouts, and other information from the Census

Bureau. To learn more about the program, write to the Census Information Center Branch, Data User Services Division, Bureau of the Census, Washington, DC 20233, or call 301-763-1384.

National Clearinghouse—The National Clearinghouse for Census Data Services is a listing of private companies and other organizations that offer assistance in obtaining and using data released by the Census Bureau. For a list of participants in the National Clearinghouse, see the *Census Catalog and Guide* or contact Customer Services.

Depository Libraries—There are 1,400 libraries that receive (from the Government Printing Office) Federal publications that they think their patrons will need. Often some of these publications are Census Bureau reports. The Census Bureau provides free reports to an additional 120 census depository libraries. Also, many libraries purchase census reports and maps for their areas. The *Census Catalog and Guide* includes a list of all depository libraries.

OTHER CENSUS BUREAU RESOURCES

The Census Bureau has more to offer than just the results of the census of population and housing. Through other censuses, surveys, and estimates programs, it compiles and issues (in reports, computer tape, and other media) data on subjects as diverse as appliance sales, neighborhood conditions, and exports to other countries. Here are examples of the information published about—

- *People:* Age, race, sex, income, poverty, child care, child support, fertility, noncash benefits, education, commuting habits, pension coverage, unemployment, ancestry.
- *Business and industry:* Number of employees, total payroll, sales and receipts, products manufactured or sold.
- *Housing and construction:* Value of new construction, numbers of owners and renters, property value or rent paid, housing starts, fuels used, mortgage costs.
- *Farms:* Number, acreage, livestock, crop sales.
- *Governments:* Revenues and expenditures, taxes, employment, pension funds.
- *Foreign trade:* Exports and imports, origin and destination, units shipped.
- *Other nations:* Population, birth rates, death rates, literacy, fertility.

The other censuses, such as agriculture, retail trade, manufactures, and governments, are collected for years ending in ''2'' and ''7.'' Surveys and estimates programs generate results as often as every month.

Many of the monthly ''economic indicators'' that measure how the Nation is doing come directly or indirectly from the Census Bureau. Examples: employment and unemployment; housing starts; wholesale and retail trade; manufacturers' shipments, inventories, and orders; export and import trade; and sales of single-family homes.

The other statistical activities of the Census Bureau are described below. Data users will find more information about them and descriptions of their data products in the annual *Census Catalog and Guide.* Also, special guides and brochures are prepared for most of them. Contact the Census Bureau's Customer Services for more information.

Current Demographic and Housing Programs

Two types of current programs complement the 10-year census: population estimates and surveys. The total population of the United States is estimated monthly; the population of States, counties, and metropolitan areas is estimated annually; and the population of places and other governmental units is estimated every 2 years. Projections of future population are made at the national and State levels.

The Census Bureau's many household surveys update population and housing characteristics at the national level and sometimes for States and metropolitan areas, as well. These surveys also obtain many characteristics not included in the 10-year census. The Current Population Survey is taken monthly; the American Housing Survey national sample is taken biennially; the American Housing Survey metropolitan sample is taken in 44 areas, 11 per year in a 4-year cycle; most other surveys are annual or less frequent.

Economic Censuses and Surveys

The economic censuses provide statistics about business establishments once every 5 years, covering years ending in ''2'' and ''7.'' The 1987 Economic Censuses include the censuses of retail trade, wholesale trade, service industries, transportation, manufactures, mineral industries, and construction industries. Also included are related programs, such as statistics on minority- and women-owned businesses, enterprise statistics, and censuses of economic activity in Puerto Rico and some of the outlying areas under U.S. jurisdiction.

Several key statistics are tabulated for all industries covered in the censuses. They are number of establishments, number of employees, payroll, and measure of output (sales or receipts, and value of shipments or of work done). Other items vary from sector to sector.

The Census Bureau also has programs that provide current statistics on such measures as total sales of particular kinds of businesses or production of particular products. These programs include monthly, quarterly, and annual surveys, the results of which appear in publication series such as *Current Business Reports* and *Current Industrial Reports.* The County Business Patterns program offers annual statistics based on data compiled primarily from administrative records.

Agriculture Census and Surveys

The agriculture census is conducted concurrently with the economic censuses. It is the only source of uniform agriculture data at the county level. It provides data on such subjects as the number and size of farms; land use and ownership; livestock, poultry, and crops; and value of products sold.

Results of three surveys—the 1988 Farm and Ranch Irrigation Survey, 1988 Census of Horticulture Specialties, and 1988 Agricultural Economics and Land Ownership Survey—are published in conjunction with the 1987 Census of Agriculture. Also, the Census Bureau regularly issues reports from a survey on cotton ginnings.

Governments Census and Surveys

The census of governments, also for years ending in ''2'' and ''7,'' covers all types of governments: Federal, State, county, municipal (place), township (county subdivision), school district, and special district. It provides data on such subjects as number of public employees, payrolls, revenue, and expenditures.

Annual and quarterly surveys cover the same principal subjects but generate data only for States and the largest local governments.

Foreign Trade Statistics

Monthly U.S. merchandise trade data compiled by the Census Bureau summarize export and import transactions and are based on the official documents filed by shippers and receivers. These figures reflect the flow of merchandise but not intangibles like services and financial commitments. The trade figures trace commodity movements out of and into the U.S. Customs jurisdiction, which includes Puerto Rico and the U.S. Virgin Islands as well as the 50 States and the District of Columbia. Data are published separately on trade between the United States and Puerto Rico, the U.S. Virgin Islands, and other U.S. territories.

Other Statistical Activities

The Census Bureau also offers international data. It maintains an international data base which is available to the public on computer tape and is used to produce the biennial *World Population Profile* report. It prepares studies dealing with the demographic and economic characteristics of other countries and world regions.

Statistical compendia are another important data product. These publications (sometimes also offered in machine-readable form) draw data from many sources and reorganize them for convenient use. The most widely used compendia are the annual *Statistical Abstract of the United States,* the *County and City Data Book* (published every 5 years), and the *State and Metropolitan Area Data Book* (published approximately every 4 years).

Figure 1. **1990 Census Content**

100-PERCENT COMPONENT

Population	**Housing**
Household relationship	Number of units in structure
Sex	Number of rooms in unit
Race	Tenure—owned or rented
Age	Value of home or monthly rent
Marital status	Congregate housing (meals included in rent)
Hispanic origin	Vacancy characteristics

SAMPLE COMPONENT

Population	**Housing**
Social characteristics:	Year moved into residence
Education—enrollment and attainment	Number of bedrooms
Place of birth, citizenship, and year of entry into U.S.	Plumbing and kitchen facilities
Ancestry	Telephone in unit
Language spoken at home	Vehicles available
Migration (residence in 1985)	Heating fuel
Disability	Source of water and method of sewage disposal
Fertility	Year structure built
Veteran status	Condominium status
	Farm residence
Economic characteristics:	Shelter costs, including utilities
Labor force	
Occupation, industry, and class of worker	
Place of work and journey to work	
Work experience in 1989	
Income in 1989	
Year last worked	

NOTE: Questions dealing with the subjects covered in the 100-percent component were asked of all persons and housing units. Those covered by the sample component were asked of a sample of the population and housing units.

Figure 2. **1990 Census Printed Reports**

Series	Title	Report(s) issued for	Description	Geographic areas
		1990 CENSUS OF POPULATION AND HOUSING (1990 CPH)		
		100-Percent Data		
1990 CPH-1	**Summary Population and Housing Characteristics**	U.S., States, DC, Puerto Rico, and U.S. Virgin Islands	Population and housing unit counts, and summary statistics on age, sex, race, Hispanic origin, household relationship, units in structure, value and rent, number of rooms, tenure, and vacancy characteristics	Local governmental units (i.e., counties, places, and towns and townships), other county subdivisions, and American Indian and Alaska Native areas
1990 CPH-2	**Population and Housing Unit Counts**	U.S., States, DC, Puerto Rico, and U.S. Virgin Islands	Total population and housing unit counts for 1990 and previous censuses	States, counties, county subdivisions, places, State component parts of metropolitan areas (MA's) and urbanized areas (UA's), and summary geographic areas (for example, urban and rural)
		100-Percent and Sample Data		
1990 CPH-3	**Population and Housing Characteristics for Census Tracts and Block Numbering Areas**	MA's, and the nonmetropolitan balance of each State, Puerto Rico, and U.S. Virgin Islands	Statistics on 100-percent and sample population and housing subjects	In MA's: census tracts/ block numbering areas (BNA's), places of 10,000 or more inhabitants, and counties. In the remainder of each State: census tracts/ BNA's, places of 10,000 or more, and counties
1990 CPH-4	**Population and Housing Characteristics for Congressional Districts of the 103rd Congress**	States and DC	Statistics on 100-percent and sample population and housing subjects	Congressional districts (CD's) and, within CD's, counties, places of 10,000 or more inhabitants, county subdivisions of 10,000 or more inhabitants in selected States, and American Indian and Alaska Native areas
		Sample Data		
1990 CPH-5	**Summary Social, Economic, and Housing Characteristics**	U.S., States, DC, Puerto Rico, and U.S. Virgin Islands	Statistics generally on sample population and housing subjects	Local governmental units (i.e., counties, places, and towns and townships), other county subdivisions, and American Indian and Alaska Native areas
		1990 CENSUS OF POPULATION (1990 CP)		
		100-Percent Data		
1990 CP-1	**General Population Characteristics**	U.S., States, DC, Puerto Rico, and U.S. Virgin Islands	Detailed statistics on age, sex, race, Hispanic origin, marital status, and household relationship characteristics	States, counties, places of 1,000 or more inhabitants, county subdivisions of 1,000 or more inhabitants in selected States, State parts of American Indian areas, Alaska Native areas, and summary geographic areas such as urban and rural

Figure 2. **1990 Census Printed Reports**—Con.

Series	Title	Report(s) issued for	Description	Geographic areas
		1990 CENSUS OF POPULATION (1990 CP)—Con.		
		100-Percent Data—Con.		
1990 CP-1-1A	**General Population Characteristics for American Indian and Alaska Native Areas**	U.S.	Detailed statistics on age, sex, race, Hispanic origin, marital status, and household relationship characteristics	American Indian and Alaska Native areas; i.e., American Indian reservations, off-reservation trust lands, tribal jurisdiction statistical areas (Oklahoma), tribal designated statistical areas, Alaska Native village statistical areas, and Alaska Native Regional Corporations
1990 CP-1-1B	**General Population Characteristics for Metropolitan Areas**	U.S.	Detailed statistics on age, sex, race, Hispanic origin, marital status, and household relationship characteristics	Individual MA's. For MA's split by State boundaries, summaries are provided both for the parts and for the whole MA
1990 CP-1-1C	**General Population Characteristics for Urbanized Areas**	U.S.	Detailed statistics on age, sex, race, Hispanic origin, marital status, and household relationship characteristics	Individual UA's. For UA's split by State boundaries, summaries are provided both for the parts and for the whole UA
		Sample Data		
1990 CP-2	**Social and Economic Characteristics**	U.S., States, DC, Puerto Rico, and U.S. Virgin Islands	Statistics generally on sample population subjects	States (including summaries such as urban and rural), counties, places of 2,500 or more inhabitants, county subdivisions of 2,500 or more inhabitants in selected States, Alaska Native areas, and the State portion of American Indian areas
1990 CP-2-1A	**Social and Economic Characteristics for American Indian and Alaska Native Areas**	U.S.	Statistics generally on sample population subjects	American Indian and Alaska Native areas, as for CP-1-1A
1990 CP-2-1B	**Social and Economic Characteristics for Metropolitan Areas**	U.S.	Statistics generally on sample population subjects	Individual MA's, as for CP-1-1B
1990 CP-2-1C	**Social and Economic Characteristics for Urbanized Areas**	U.S.	Statistics generally on sample population subjects	Individual UA's, as for CP-1-1C
1990 CP-3	**Population Subject Reports**	Selected subjects	Reports on population census subjects such as migration, education, income, the older population, and racial and ethnic groups	Generally limited to the U.S., regions, and divisions; for some reports, other highly populated areas such as States, MA's, counties, and large places

Figure 2. **1990 Census Printed Reports**—Con.

Series	Title	Report(s) issued for	Description	Geographic areas
		1990 CENSUS OF HOUSING (1990 CH)		
		100-Percent Data		
1990 CH-1	**General Housing Characteristics**	U.S., States, DC, Puerto Rico, and U.S. Virgin Islands	Detailed statistics on units in structure, value and rent, number of rooms, tenure, and vacancy characteristics	States, counties, places of 1,000 or more inhabitants, county subdivisions of 1,000 or more inhabitants in selected States, State parts of American Indian areas, Alaska Native areas, and summary geographic areas such as urban and rural
1990 CH-1-1A	**General Housing Characteristics for American Indian and Alaska Native Areas**	U.S.	Detailed statistics on units in structure, value and rent, number of rooms, tenure, and vacancy characteristics	American Indian and Alaska Native areas; i.e., American Indian reservations, trust lands, tribal jurisdiction statistical areas (Oklahoma), tribal designated statistical areas, Alaska Native village statistical areas, and Alaska Native Regional Corporations
1990 CH-1-1B	**General Housing Characteristics for Metropolitan Areas**	U.S.	Detailed statistics on units in structure, value and rent, number of rooms, tenure, and vacancy characteristics	Individual MA's. For MA's split by State boundaries, summaries are provided both for the parts and for the whole MA
1990 CH-1-1C	**General Housing Characteristics for Urbanized Areas**	U.S.	Detailed statistics on units in structure, value and rent, number of rooms, tenure, and vacancy characteristics	Individual UA's. For UA's split by State boundaries, summaries are provided both for the parts and for the whole UA
		Sample Data		
1990 CH-2	**Detailed Housing Characteristics**	U.S., States, DC, Puerto Rico, and U.S. Virgin Islands	Statistics generally on sample housing subjects	States (including summaries such as urban and rural), counties, places of 2,500 or more inhabitants, county subdivisions of 2,500 or more inhabitants in selected States, Alaska Native areas, and State parts of American Indian areas
1990 CH-2-1A	**Detailed Housing Characteristics for American Indian and Alaska Native Areas**	U.S.	Statistics generally on sample housing subjects	American Indian and Alaska Native areas, as in 1990 CH-1-1A
1990 CH-2-1B	**Detailed Housing Characteristics for Metropolitan Areas**	U.S.	Statistics generally on sample housing subjects	Individual MA's, as in 1990 CH-1-1B
1990 CH-2-1C	**Detailed Housing Characteristics for Urbanized Areas**	U.S.	Statistics generally on sample housing subjects	Individual UA's, as in 1990 CH-1-1C
1990 CH-3	**Housing Subject Reports**	Selected subjects	Reports on housing census subjects such as structural and utilization characteristics in metropolitan areas	Generally limited to U.S., regions, and divisions; for some reports, other highly populated areas such as States, MA's, counties, and large places

Figure 3. **1990 Census Summary Tape Files**

Summary Tape File (STF 1A, 1B, etc.) and data type (100 percent or sample)[1]		Geographic areas	Description
STF 1 (100 percent)	A[2]	States, counties, county subdivisions, places, census tracts/ block numbering areas (BNA's), block groups (BG's). Also Alaska Native areas and State parts of American Indian areas	Over 900 cells/ items of 100-percent population and housing counts and characteristics for each geographic area
	B[2]	States, counties, county subdivisions, places, census tracts/ BNA's, BG's, blocks. Also Alaska Native areas and State parts of American Indian areas	
	C[2]	U.S., regions, divisions, States (including summaries such as urban and rural), counties, places of 10,000 or more inhabitants, county subdivisions of 10,000 or more inhabitants in selected States, metropolitan areas (MA's), urbanized areas (UA's), American Indian and Alaska Native areas	
	D	Congressional districts (CD's) of the 103rd Congress by State; and within each CD: counties, places of 10,000 or more inhabitants, county subdivisions of 10,000 or more inhabitants in selected States, Alaska Native areas, and American Indian areas	
STF 2 (100 percent)	A	In MA's: counties, places of 10,000 or more inhabitants, and census tracts/ BNA's. In the remainder of each State: counties, places of 10,000 or more inhabitants, and census tracts/ BNA's	Over 2,100 cells/ items of 100-percent population and housing counts and characteristics for each geographic area. Each of the STF 2 files will include a set of tabulations for the total population and separate presentations of tabulations by race and Hispanic origin
	B	States (including summaries such as urban and rural), counties, places of 1,000 or more inhabitants, county subdivisions, State parts of American Indian areas, and Alaska Native areas	
	C	U.S., regions, divisions, States (including summaries such as urban and rural), counties, places of 10,000 or more inhabitants, county subdivisions of 10,000 or more inhabitants in selected States, all county subdivisions in New England MA's, American Indian and Alaska Native areas, MA's, UA's	
STF 3 (Sample)	A[2]	States, counties, county subdivisions, places, census tracts/ BNA's, BG's. Also Alaska Native areas and State parts of American Indian areas	Over 3,300 cells/ items of sample population and housing characteristics for each geographic area
	B[2]	Five-digit ZIP Codes within each State	
	C[2]	U.S., regions, divisions, States, counties, places of 10,000 or more inhabitants, county subdivisions of 10,000 or more inhabitants in selected States, American Indian and Alaska Native areas, MA's, UA's	
	D	CD's of the 103rd Congress by State; and within each CD: counties, places of 10,000 or more inhabitants, county subdivisions of 10,000 or more inhabitants in selected States	

Figure 3. **1990 Census Summary Tape Files**—Con.

Summary Tape File (STF 1A, 1B, etc.) and data type (100 percent or sample)[1]		**Geographic areas**	**Description**
	A	In MA's: counties, places of 10,000 or more inhabitants, and census tracts/ BNA's. In the remainder of each State: counties, places of 10,000 or more inhabitants, and census tracts/ BNA's	
STF 4 (Sample)	B	State (including summaries such as urban and rural), counties, places of 2,500 or more inhabitants, county subdivisions of 2,500 or more inhabitants in selected States, all county subdivisions in New England MA's, State parts of American Indian areas, and Alaska Native areas	Over 8,500 cells/ items of sample population and housing characteristics for each geographic area. Each of the STF 4 files will include a set of tabulations for the total population and separate presentations of tabulations by race and Hispanic origin.
	C	U.S., regions, divisions, States (including urban and rural and metropolitan and nonmetropolitan components), counties, places of 10,000 or more inhabitants, county subdivisions of 10,000 or more inhabitants in selected States, all county subdivisions in New England MA's, American Indian and Alaska Native areas, MA's, UA's	

Note: STF 420 Place of Work 20 Destinations File. This is a new file for 1990. Comparable data were included as part of STF 4 in 1980, but for 1990 this is a separate file and must be ordered and purchased separately from STF 4. The file contains 20 place of work destinations for each county or county equivalent, minor civil division, place of 10,000 or more persons, and census tract or block numbering area. Data are also provided for each major race and for workers of Hispanic origin cross-classified by race. The geographic level of the destinations varies. A destination may be a place, county, balance of county, metropolitan area, or balance of metropolitan area.

[1]Similar STF's will be prepared for Puerto Rico and the U.S. Virgin Islands.
[2]Also available on laser disc (CD-ROM). STF 1B CD-ROM presents only part of the data for blocks and other areas in the tape file.

Figure 4. **Other 1990 Census Data Products**

Title	Description	Geographic areas
Subject Summary Tape Files	Various computer tape files used to produce the subject reports (1990 CP-3 and 1990 CH-3 series).	U.S., regions, divisions, States, metropolitan areas (MA's), and large counties and places
Public Law 94-171 Data File (redistricting data)	Counts by total, race, and Hispanic origin for the total population and population 18 years old and over, and counts of housing units. Available on tape, CD-ROM, and paper listings	States, counties, county subdivisions, places, census tracts/ block numbering areas (BNA's), block groups (BG's), and blocks; voting districts where States have identified them for the Census Bureau; and American Indian and Alaska Native areas
Census/ Equal Employment Opportunity (EEO) File	Sample tabulations showing detailed occupations and educational attainment data by age; cross tabulated by sex, Hispanic origin, and race	Counties, MA's, places of 50,000 or more inhabitants
County-to-County Migration File	Summary statistics for all intra-state county-to-county migration streams and significant interstate county-to-county migration streams. Each record will include codes for the geographic area of destination, and selected characteristics of the persons who made up the migration stream	States, counties
Public Use Microdata Sample (PUMS) Files	Machine-readable files containing a sample of individual long-form census records showing most population and housing characteristics but with identifying information removed	
5 Percent—PUMS Areas		County groups, counties, county subdivisions, and places with 100,000 or more inhabitants
1 Percent—Metropolitan Areas (1990)		MA's and other large areas with 100,000 or more inhabitants
3 Percent—Elderly	As above, but includes only households with at least one person age 60 or more	Same as for 5-percent sample
User-Defined Areas Tabulations	A set of standard tabulations provided on printouts, tapes, or other products with maps and narrative (if requested)	User-defined areas created by aggregating census blocks
Special Tabulations	User-defined tabulations for specified geographic areas provided on printouts, tapes, or other products	User-defined areas or standard areas

Maps are not available.