JOBNAME: No Job Name PAGE: 1 SESS: 2 OUTPUT: Fri Apr 17 09:20:58 1992
/ node2/ –main–/ 90dec/ cp1/ 21/ cvrtpsp

U.S. Department of Commerce
Economics and Statistics Administration
BUREAU OF THE CENSUS

1990 CP-1-21

1990 Census of Population

CENSUS '90

General Population Characteristics

Maine



ACKNOWLEDGMENTS

The Decennial Planning Division, **Susan M. Miskura,** Chief, coordinated and directed all census operations. **Patricia A. Berman,** Assistant Division Chief for Content and Data Products, directed the development and implementation of the 1990 Census Tabulation and Publication Program. Other assistant division chiefs were **Robert R. Bair, Rachel F. Brown, James L. Dinwiddie, Allan A. Stephenson,** and **Edwin B. Wagner, Jr.** The following branch chiefs made significant contributions: **Cheryl R. Landman, Adolfo L. Paez, A. Edward Pike,** and **William A. Starr.** Other important contributors were **Linda S. Brudvig, Cindy S. Easton, Avis L. Foote, Carolyn R. Hay, Douglas M. Lee, Gloria J. Porter,** and **A. Nishea Quash.**

The Decennial Operations Division, **Arnold A. Jackson,** Chief, was responsible for processing and tabulating census data. Assistant division chiefs were: **Donald R. Dalzell, Kenneth A. Riccini, Billy E. Stark,** and **James E. Steed.** Processing offices were managed by **Alfred Cruz, Jr., Earle B. Knapp, Jr., Judith N. Petty, Mark M. Taylor, Russell L. Valentine, Jr., Carol A. Van Horn,** and **C. Kemble Worley.** The following branch chiefs made significant contributions: **Jonathan G. Ankers, Sharron S. Baucom, Catharine W. Burt, Vickie L. Cotton, Robert J. Hemmig, George H. McLaughlin, Carol M. Miller, Lorraine D. Neece, Peggy S. Payne, William L. Peil, Cotty A. Smith, Dennis W. Stoudt,** and **Richard R. Warren.** Other important contributors were **Eleanor I. Banks, Miriam R. Barton, Danny L. Burkhead, J. Kenneth Butler, Jr., Albert A. Csellar, Donald H. Danbury, Judith A. Dawson, Donald R. Dwyer, Beverly B. Fransen, Katherine H. Gilbert, Lynn A. Hollabaugh, Ellen B. Katzoff, Randy M. Klear, Norman W. Larsen, Peter J. Long, Sue Love, Patricia O. Madson, Mark J. Matsko, John R. Murphy, Dan E. Philipp, Eugene M. Rashlich, Willie T. Robertson, Barbara A. Rosen, Sharon A. Schoch, Imelda B. Severdia, Diane J. Simmons, Emmett F. Spiers, Johanne M. Stovall, M. Lisa Sylla,** and **Jess D. Thompson.**

The Housing and Household Economic Statistics Division, **Daniel H. Weinberg,** Chief, developed the questionnaire content, designed the data tabulations, and reviewed the data for the economic and housing characteristics. **Gordon W. Green, Jr.,** Assistant Division Chief for Economic Characteristics, and **Leonard J. Norry,** Assistant Division Chief for Housing Characteristics, directed the development of this work. The following branch chiefs made significant contributions: **William A. Downs, Peter J. Fronczek, Patricia A. Johnson, Enrique J. Lamas, Charles T. Nelson,** and **Thomas S. Scopp.** Other important contributors were **Eleanor F. Baugher, Jeanne C. Benetti, Robert L. Bennefield, Robert W. Bonnette, William S. Chapin, Higinio Feliciano, Timothy S. Grall, Cynthia J. Harpine, Selwyn Jones, Mary C. Kirk, Richard G. Kreinsen, Gordon H. Lester, Mark S. Littman, Wilfred T. Masumura, John M. McNeil, Diane C. Murphy, George F. Patterson, Thomas J. Palumbo, Kirby G. Posey, John Priebe, Anne D. Smoler,** and **Carmina F. Young.**

The Population Division, **Paula J. Schneider,** Chief, developed the questionnaire content, designed the data tabulations, and reviewed the data for the demographic and social characteristics of the population. **Philip N. Fulton,** Assistant Division Chief for Census Programs, directed the development of this work. Other assistant division chiefs were **Nampeo R. McKenney** and **Arthur J. Norton.** The following branch and staff chiefs made significant contributions: **Jorge H. del Pinal, Campbell J. Gibson, Roderick J. Harrison, Donald J. Hernandez, Jane H. Ingold, Martin T. O'Connell, Marie Pees, J. Gregory Robinson, Phillip A. Salopek, Paul M. Siegel, Robert C. Speaker, Gregory K. Spencer,** and **Cynthia M. Taeuber.** Other important contributors were **Celia G. Boertlein, Rosalind R. Bruno, Janice A. Costanzo, Rosemarie C. Cowan, Arthur R. Cresce, Larry G. Curran, Carmen DeNavas, Robert O. Grymes, Kristin A. Hansen, Mary C. Hawkins, Rodger V. Johnson, Michael J. Levin, Edna L. Paisano, Sherry B. Pollock, Stanley J. Rolark, A. Dianne Schmidley, Denise I. Smith,** and **Nancy L. Sweet.**

The Data User Services Division, **Gerard C. Iannelli,** then Chief, directed the development of data product dissemination and information to increase awareness, understanding, and use of census data. **Marie G. Argana,** Assistant Chief for Data User Services, directed preparation of electronic data products and their dissemination. **Alfonso E. Mirabal,** Assistant Chief for Group Information and Advisory Services, directed activities related to the National Services Program, State Data Centers, and preparation of training materials. The following branch chiefs made significant contributions: **Deborah D. Barrett, Frederick G. Bohme, Larry W. Carbaugh, James P. Curry, Samuel H. Johnson, John C. Kavaliunas,** and **Forrest B. Williams.** Other important contributors were **Molly Abramowitz, Celestin J. Aguigui, Barbara J. Aldrich, Delores A. Baldwin, Albert R. Barros, Geneva A. Burns, Carmen D. Campbell, James R. Clark, Virginia L. Collins, George H. Dailey, Jr., Barbara L. Hatchl, Theresa C. Johnson, Paul T. Manka, John D. McCall, Jo Ann Norris, David M. Pemberton, Sarabeth Rodriguez, Charles J. Wade, Joyce J. Ware,** and **Gary M. Young.**

The Geography Division, **Robert W. Marx,** Chief, directed and coordinated the census mapping and geographic activities. **Jack R. George,** Assistant Division Chief for Geoprocessing, directed the planning and development of the TIGER System and related software. **Robert A. LaMacchia,** Assistant Division Chief for Planning, directed the planning and implementation of processes for defining 1990 census geographic areas. **Silla G. Tomasi,** Assistant Division Chief for Operations, managed the planning and implementation of 1990 census mapping applications using the TIGER System. The following branch chiefs made significant contributions: **Frederick R. Broome, Charles E. Dingman, Linda M. Franz, David E. Galdi, Dan N. Harding, Donald I. Hirschfeld, David B. Meixler, Peter Rosenson, Joel Sobel, Brian Swanhart,** and **Richard Trois.** Other important contributors were **Gerard Boudriault, Desmond J. Carron, Anthony W. Costanzo, Paul W. Daisey, Beverly A. Davis, Carl S. Hantman, Christine J. Kinnear, Terence D. McDowell, Linda M. Pike, Rose J. A. Quarato, Lourdes Ramirez, Gavin H. Shaw, Daniel L. Sweeney, Timothy F. Trainor, Phyllis S. Willette,** and **Walter E. Yergen.**

The Statistical Support Division, **John H. Thompson,** Chief, directed the application of mathematical statistical techniques in the design and conduct of the census. **John S. Linebarger,** Assistant Division Chief for Quality Assurance, directed the development and implementation of operational and software quality assurance. **Henry F. Woltman,** Assistant Division Chief for Census Design, directed the development and implementation of sample design, disclosure avoidance, weighting, and variance estimation. **Howard Hogan** and **David V. Bateman** were contributing assistant division chiefs. The following branch chiefs made significant contributions: **Florence H. Abramson, Deborah H. Griffin, Richard A. Griffin, Lawrence I. Iskow,** and **Michael L. Mersch.** Other important contributors were **Linda A. Flores-Baez, Larry M. Bates, Somonica L. Green, James E. Hartman, Steven D. Jarvis, Alfredo Navarro, Eric L. Schindler, Carolyn T. Swan,** and **Glenn D. White.**

The 1990 Census Redistricting Data Office, **Marshall L. Turner, Jr.,** Chief, assisted by **Cathy L. Talbert,** directed the development and implementation of the 1990 Census Redistricting Data Program.

The Administrative and Publications Services Division, **Walter C. Odom,** Chief, provided direction for the census administrative services, publications, printing, and graphics functions. **Michael G. Garland** was a contributing assistant division chief. The following branch and staff chiefs made significant contributions: **Bernard E. Baymler, Albert W. Cosner, Gary J. Lauffer, Gerald A. Mann, Clement B. Nettles, Russell Price,** and **Barbara J. Stanard.** Other important contributors were **Barbara M. Abbott, Robert J. Brown, David M. Coontz,** and **John T. Overby.**

The Data Preparation Division, **Joseph S. Harris,** Chief, provided management of a multi-operational facility including kit preparation, procurement, warehousing and supply, and census processing activities. **Plummer Alston, Jr.,** and **Patricia M. Clark** were assistant division chiefs.

The Field Division, **Stanley D. Matchett,** Chief, directed the census data collection and associated field operations. **Richard L. Bitzer, Richard F. Blass, Karl K. Kindel,** and **John W. Marshall** were assistant division chiefs. Regional office directors were **William F. Adams, John E. Bell, LaVerne Collins, Dwight P. Dean, Arthur G. Dukakis, Sheila H. Grimm, William F. Hill, James F. Holmes, Stanley D. Moore, Marvin L. Postma, John E. Reeder,** and **Leo C. Schilling.**

The Personnel Division, **David P. Warner,** Chief, provided management direction and guidance to the staffing, planning pay systems, and employee relations programs for the census. **Colleen A. Woodard** was the assistant chief.

The Technical Services Division, **C. Thomas DiNenna,** Chief, designed, developed, deployed, and produced automated technology for census data processing.

JOBNAME: No Job Name PAGE: 2 SESS: 2 OUTPUT: Fri Apr 17 09:20:58 1992
/ node2/ –main–/ 90dec/ cp1/ 21/ cvrtpsp

1990 CP-1-21

1990 Census of Population

General Population Characteristics

Maine

U.S. Department of Commerce
Barbara Hackman Franklin, Secretary
Rockwell A. Schnabel, Deputy Secretary

Economics and Statistics Administration
Mark W. Plant, Acting Under Secretary
for Economic Affairs and Administrator

BUREAU OF THE CENSUS
Barbara Everitt Bryant, Director

JOBNAME: No Job Name PAGE: 1 SESS: 59 OUTPUT: Wed Apr 22 13:06:47 1992 / node2/ F main F / 90dec/ all/ all/ rstr

Economics and Statistics Administration
Mark W. Plant, Acting Under Secretary for Economic Affairs and Administrator

BUREAU OF THE CENSUS
Barbara Everitt Bryant, Director
C.L. Kincannon, Deputy Director

Charles D. Jones, Associate Director for Decennial Census
William P. Butz, Associate Director for Demographic Programs
Bryant Benton, Associate Director for Field Operations
Bryant Benton, Acting Associate Director for Management Services
Peter A. Bounpane, Assistant Director for Decennial Census

For sale by the Superintendent of Documents, U.S. Government Printing Office,
Washington, DC 20402.

CONTENTS

	Page
List of Statistical Tables	iv
How to Use This Census Report	I–1
Table Finding Guide	II–1
User Notes	III–1
Statistical Tables (For detailed list of statistical tables, see page iv.)	1

APPENDIXES

A. Area Classifications	A–1
B. Definitions of Subject Characteristics	B–1
C. Accuracy of the Data	C–1
D. Collection and Processing Procedures	D–1
E. Facsimiles of Respondent Instructions and Questionnaire Pages	E–1
F. Data Products and User Assistance	F–1
G. Maps	G–1

LIST OF STATISTICAL TABLES

[An asterisk (*) indicates that the table was omitted because there were no qualifying geographic area(s) or population group(s)]

Table		Page
1.	**Summary of General Characteristics of Persons: 1990** State Urban and Rural and Size of Place Inside and Outside Metropolitan Area County Place and [In Selected States] County Subdivision [1,000 or More Persons]	1
2.	**Summary of General Characteristics of Households and Families: 1990** State Urban and Rural and Size of Place Inside and Outside Metropolitan Area County Place and [In Selected States] County Subdivision [1,000 or More Persons]	6
3.	**Race and Hispanic Origin: 1990** State Urban and Rural and Size of Place	11
4.	**Race and Hispanic Origin: 1990** State Inside and Outside Metropolitan Area	12
5.	**Race and Hispanic Origin: 1990** County	13
6.	**Race and Hispanic Origin: 1990** Place and [In Selected States] County Subdivision [1,000 or More Persons]	15
7.	**Summary of General Characteristics of White Persons and Households: 1990** State Urban and Rural and Size of Place Inside and Outside Metropolitan Area County Place and [In Selected States] County Subdivision [1,000 or More Persons]	50
8.	**Summary of General Characteristics of Black Persons and Households: 1990** State Urban and Rural and Size of Place Inside and Outside Metropolitan Area County Place and [In Selected States] County Subdivision [1,000 or More Persons]	55
9.	**Summary of General Characteristics of American Indian, Eskimo, or Aleut Persons and Households: 1990** State Urban and Rural and Size of Place Inside and Outside Metropolitan Area County Place and [In Selected States] County Subdivision [1,000 or More Persons]	56
10.	**Summary of General Characteristics of Asian or Pacific Islander Persons and Households: 1990** State Urban and Rural and Size of Place Inside and Outside Metropolitan Area County Place and [In Selected States] County Subdivision [1,000 or More Persons]	57
11.	**Summary of General Characteristics of Hispanic Origin Persons and Households: 1990** State Urban and Rural and Size of Place Inside and Outside Metropolitan Area County Place and [In Selected States] County Subdivision [1,000 or More Persons]	58
12.	**Summary of General Characteristics of White, Not of Hispanic Origin Persons and Households: 1990** State Urban and Rural and Size of Place Inside and Outside Metropolitan Area County Place and [In Selected States] County Subdivision [1,000 or More Persons]	59
13.	**Race and Hispanic Origin for American Indian and Alaska Native Areas: 1990** American Indian Area	64
14.	**Summary of General Characteristics of American Indian, Eskimo, or Aleut Persons for American Indian and Alaska Native Areas: 1990** American Indian Area	65

TIPSII [UPF] GP123 CENSUS90 72583600 05/01/92 9:34 PM MACHINE: C DATA:NONE TAPE: NONE FRAME: 1
TSF:CENSUS90*92. 04/27/92 02:20:58 UTF:CENSUS90*93. 04/27/92 02:20:59 META:CENSUS90*P1TOCB23. 04/27/92 02:21:12

Table		Page
15.	**Summary of General Characteristics of American Indian, Eskimo, or Aleut Households and Families for American Indian and Alaska Native Areas: 1990** American Indian Area	66
16.	**Single Years of Age by Sex, Race, and Hispanic Origin: 1990** State	67
17.	**Age and Sex: 1990** State Urban and Rural and Size of Place	69
18.	**Age and Sex: 1990** State Inside and Outside Metropolitan Area	71
19.	**Age and Sex by Race and Hispanic Origin: 1990** State	73
20.	**Age and Sex of White Persons: 1990** State Urban and Rural Inside and Outside Metropolitan Area	75
21.	**Age and Sex of Black Persons: 1990** State Urban and Rural Inside and Outside Metropolitan Area	76
22.	**Age and Sex of American Indian, Eskimo, or Aleut Persons: 1990** State Urban and Rural Inside and Outside Metropolitan Area	77
23.	**Age and Sex of Asian or Pacific Islander Persons: 1990** State Urban and Rural Inside and Outside Metropolitan Area	78
24.	**Age and Sex of Hispanic Origin Persons: 1990** State Urban and Rural Inside and Outside Metropolitan Area	79
25.	**Age and Sex of White, Not of Hispanic Origin Persons: 1990** State Urban and Rural Inside and Outside Metropolitan Area	80
26.	**Age and Sex for Selected Racial Groups: 1990** State	81
27.	**Age and Sex by Type of Hispanic Origin: 1990** State	83
28.	**Age and Sex for Race by Hispanic Origin: 1990** State	84
29.	**Persons in Households and in Group Quarters by Age, Sex, Race, and Hispanic Origin: 1990** State	85
30.	**Persons in Households by Relationship to Householder, Age, and Sex: 1990** State	88
31.	**White Persons in Households by Relationship to Householder, Age, and Sex: 1990** State	89
32.	**Black Persons in Households by Relationship to Householder, Age, and Sex: 1990** State	90
33.	**American Indian, Eskimo, or Aleut Persons in Households by Relationship to Householder, Age, and Sex: 1990** State	91
34.	**Asian or Pacific Islander Persons in Households by Relationship to Householder, Age, and Sex: 1990** State	92
35.	**Hispanic Origin Persons in Households by Relationship to Householder, Age, and Sex: 1990** State	93
36.	**White, Not of Hispanic Origin Persons in Households by Relationship to Householder, Age, and Sex: 1990** State	94
37.	**Persons 15 Years and Over by Marital Status, Age, Sex, Race, and Hispanic Origin: 1990** State	95
38.	**Persons in Group Quarters by Type of Group Quarters, Sex, Race, and Hispanic Origin: 1990** State	98
39.	**Household and Family Characteristics: 1990** State Urban and Rural and Size of Place	99

TIPSII [UPF] GP123 CENSUS90 72583600 05/01/92 9:34 PM MACHINE: C DATA:NONE TAPE: NONE FRAME: 2
TSF:CENSUS90*92. 04/27/92 02:20:58 UTF:CENSUS90*93. 04/27/92 02:20:59 META:CENSUS90*P1TOCB23. 04/27/92 02:21:12

Table		Page
40.	**Household and Family Characteristics for Selected Age Groups: 1990** State Urban and Rural and Size of Place	100
41.	**Household and Family Characteristics: 1990** State Inside and Outside Metropolitan Area	101
42.	**Household and Family Characteristics for Selected Age Groups: 1990** State Inside and Outside Metropolitan Area	102
43.	**Household and Family Characteristics by Race and Hispanic Origin: 1990** State	103
44.	**Household and Family Characteristics for Selected Age Groups by Race and Hispanic Origin: 1990** State	104
45.	**Household and Family Characteristics of White Persons: 1990** State Urban and Rural Inside and Outside Metropolitan Area	105
46.	**Household and Family Characteristics of Black Persons: 1990** State Urban and Rural Inside and Outside Metropolitan Area	106
47.	**Household and Family Characteristics of American Indian, Eskimo, or Aleut Persons: 1990** State Urban and Rural Inside and Outside Metropolitan Area	107
48.	**Household and Family Characteristics of Asian or Pacific Islander Persons: 1990** State Urban and Rural Inside and Outside Metropolitan Area	108
49.	**Household and Family Characteristics of Hispanic Origin Persons: 1990** State Urban and Rural Inside and Outside Metropolitan Area	109
50.	**Household and Family Characteristics of White, Not of Hispanic Origin Persons: 1990** State Urban and Rural Inside and Outside Metropolitan Area	110
51.	**Household and Family Characteristics for Selected Racial Groups: 1990** State	111
52.	**Household and Family Characteristics by Type of Hispanic Origin: 1990** State	113
53.	**Household and Family Characteristics for Race by Hispanic Origin: 1990** State	114
54.	**Age and Sex by Race and Hispanic Origin: 1990** County	115
55.	**Age and Sex for Selected Racial Groups: 1990** County	121
56.	**Age and Sex by Type of Hispanic Origin: 1990** County	122
57.	**Household and Family Characteristics by Race and Hispanic Origin: 1990** County	123
58.	**Household and Family Characteristics for Selected Age Groups by Race and Hispanic Origin: 1990** County	129
59.	**Household and Family Characteristics for Selected Racial Groups: 1990** County	135
60.	**Household and Family Characteristics by Type of Hispanic Origin: 1990** County	136

TIPSII [UPF] GP123 CENSUS90 72583600 05/01/92 9:34 PM MACHINE: C DATA:NONE TAPE: NONE FRAME: 3
TSF:CENSUS90*92. 04/27/92 02:20:58 UTF:CENSUS90*93. 04/27/92 02:20:59 META:CENSUS90*P1TOCB23. 04/27/92 02:21:12

Table		Page
61.	**Age and Sex by Race and Hispanic Origin: 1990** Place and [In Selected States] County Subdivision [10,000 or More Persons]	137
62.	**Age and Sex for Selected Racial Groups: 1990** Place and [In Selected States] County Subdivision [10,000 or More Persons]	140
63.	**Age and Sex by Type of Hispanic Origin: 1990** Place and [In Selected States] County Subdivision [10,000 or More Persons]	*
64.	**Household and Family Characteristics by Race and Hispanic Origin: 1990** Place and [In Selected States] County Subdivision [10,000 or More Persons]	142
65.	**Household and Family Characteristics for Selected Age Groups by Race and Hispanic Origin: 1990** Place and [In Selected States] County Subdivision [10,000 or More Persons]	145
66.	**Household and Family Characteristics for Selected Racial Groups: 1990** Place and [In Selected States] County Subdivision [10,000 or More Persons]	148
67.	**Household and Family Characteristics by Type of Hispanic Origin: 1990** Place and [In Selected States] County Subdivision [10,000 or More Persons]	*
68.	**Age and Sex by Race and Hispanic Origin: 1990** Place and [In Selected States] County Subdivision [2,500 to 9,999 Persons]	150
69.	**Age and Sex for Selected Racial Groups: 1990** Place and [In Selected States] County Subdivision [2,500 to 9,999 Persons]	*
70.	**Age and Sex by Type of Hispanic Origin: 1990** Place and [In Selected States] County Subdivision [2,500 to 9,999 Persons]	*
71.	**Household and Family Characteristics by Race and Hispanic Origin: 1990** Place and [In Selected States] County Subdivision [2,500 to 9,999 Persons]	167
72.	**Household and Family Characteristics for Selected Racial Groups: 1990** Place and [In Selected States] County Subdivision [2,500 to 9,999 Persons]	*
73.	**Household and Family Characteristics by Type of Hispanic Origin: 1990** Place and [In Selected States] County Subdivision [2,500 to 9,999 Persons]	*
74.	**Age and Sex: 1990** Place and [In Selected States] County Subdivision [1,000 to 2,499 Persons]	184
75.	**Household and Family Characteristics: 1990** Place and [In Selected States] County Subdivision [1,000 to 2,499 Persons]	186
76.	**General Characteristics of Persons, Households, and Families: 1990** County County Subdivision	189
77.	**Race, Hispanic Origin, Age, and Sex, for the Rural Portions of Counties: 1990** County	195
78.	**Household and Family Characteristics for the Rural Portions of Counties: 1990** County	197
79.	**Race, Hispanic Origin, Age, and Sex of Persons in Households: 1990** State County Place and [In Selected States] County Subdivision [1,000 or More Persons]	199

TIPSII [UPF] GP123 CENSUS90 72583600 05/01/92 9:34 PM MACHINE: C DATA:NONE TAPE: NONE FRAME: 4
TSF:CENSUS90*92. 04/27/92 02:20:58 UTF:CENSUS90*93. 04/27/92 02:20:59 META:CENSUS90*P1TOCB23. 04/27/92 02:21:12

Table		Page
80.	**Age and Sex of American Indian, Eskimo, or Aleut Persons for American Indian and Alaska Native Areas: 1990** American Indian Area	**202**
81.	**Household and Family Characteristics of American Indian, Eskimo, or Aleut Persons for American Indian and Alaska Native Areas: 1990** American Indian Area	**203**
82.	**Characteristics of Persons Before and After Allocation and Substitution: 1990** State	**204**
83.	**Allocation and Substitution: 1990** State Urban and Rural and Size of Place Inside and Outside Metropolitan Area County Place and [In Selected States] County Subdivision [1,000 or More Persons]	**205**

TIPSII [UPF] GP123 CENSUS90 72583600 05/01/92 9:34 PM MACHINE: C DATA:NONE TAPE: NONE FRAME: 5
TSF:CENSUS90*92. 04/27/92 02:20:58 UTF:CENSUS90*93. 04/27/92 02:20:59 META:CENSUS90*P1TOCB23. 04/27/92 02:21:12

HOW TO USE THIS CENSUS REPORT

CONTENTS

Contents of the Appendixes I–3
Graphics I–3
How to Find Geographic Areas and Subject-Matter Data I–1
How to Use the Statistical Tables I–2
User Notes I–3

INTRODUCTION

Data from the 1990 census are presented in several different report series. These series are published under the following three subject titles:

1. 1990 Census of Population (1990 CP)
2. 1990 Census of Housing (1990 CH)
3. 1990 Census of Population and Housing (1990 CPH)

The types of data and the geographic areas shown in reports differ from one series to another. In most series, there is one report for each State, the District of Columbia, Puerto Rico, and the Virgin Islands of the United States (Virgin Islands), plus a United States summary report. Some series include reports for American Indian and Alaska Native areas, metropolitan areas, and urbanized areas. See appendix F for detailed information about the various report series; additional 1990 census data products such as computer tapes, microfiche, and laser disks; other related materials; and sources of assistance.

The data from the 1990 census were derived from a limited number of basic questions asked of the entire population and about every housing unit (referred to as the 100-percent questions), and from additional questions asked of a sample of the population and housing units (referred to as the sample questions). Two primary versions of questionnaires were used: a short form containing only the 100-percent questions and a long form containing both the 100-percent questions and the additional sample questions. Appendix E presents facsimiles of the questionnaire pages and the respondent instructions used to collect the data included in this report. Appendix F lists the subjects that are covered by the 100-percent and sample components of the 1990 census.

Legal provision for this census, which was conducted as of April 1, 1990, was made in the Act of Congress of August 31, 1954 (amended August 1957, December 1975, and October 1976), which is codified in Title 13, United States Code.

HOW TO FIND GEOGRAPHIC AREAS AND SUBJECT-MATTER DATA

This report includes a table finding guide to assist the user in locating those statistical tables that contain the data that are needed. The table finding guide lists alphabetically, by geographic area, the subjects shown in this report. To determine which tables in this report show data for a particular topic, find the subject in the left-hand column of the table finding guide and then look across the columns using the headings at the top for the desired type of geographic area. Below is an example of a table finding guide.

TABLE FINDING GUIDE

Subjects by Type of Geographic Area and Table Number

Subjects covered in this report are shown on the left side, and types of geographic areas are shown at the top. For a description of area classifications, see appendix A. For definitions and explanations of subject characteristics, see appendix B. Table numbers without reference letters in parentheses indicate data for the total population only. Data by race and Hispanic origin are indicated with reference letters in parentheses after the table numbers. Reference letters for population counts and subjects by race and Hispanic origin follow:

(A) White; Black; American Indian, Eskimo, or Aleut; Asian or Pacific Islander; Hispanic origin; White, not of Hispanic origin.
(B) American Indian, Eskimo, Aleut, All Asian, Chinese, Filipino, Japanese, Asian Indian, Korean, Vietnamese, Cambodian, Hmong, Laotian, Thai, All Pacific Islander, Hawaiian, Samoan, Guamanian.
(C) Mexican, Puerto Rican, Cuban, Other Hispanic origin, Dominican, Central American, Guatemalan, Honduran, Nicaraguan, Panamanian, Salvadoran, South American, Colombian, Ecuadorian, Peruvian.
(D) Race by Hispanic origin.

Subject	The State		County		Place and (in selected States) county subdivision[2]		American Indian and Alaska Native area[3]
	Total	Urban, rural, size of place, and rural farm[1]	Total	Rural or rural farm	10,000 or more	2,500 to 9,999	
Age	20, 34, 65(B),	20, 56(A)	95, 106(A)	169, 171	135(A)	151	173(A)
Ancestry	17, 31	17	92	...	121	150	...
Disability	20, 34, 84(D)	20, 57(A)	95, 107(A)	...	136(A)	152	174(A)
Educational attainment	22, 36	22, 57(A)	97, 107(A)	169, 171	136(A)	160(A)	174(A)
Household type and relationship	21, 35	21, 56(A)	96, 106(A)	169, 171	135(A)	160(A)	173(A)
Industry	26, 40, 67(B)	26, 58(A)	101,108(A), 116(B),	170, 172	137(A) 148(C)	161(A) 167(C)	175(A)
Poverty status	29, 43, 72(B)	29, 63(A)	104, 113(A) 117(B)	170, 172	142(A) 149(C)	162(A) 168(C)	180(A)
Residence in 1985	23, 37, 67(B)	23, 60(A)	98, 110(A)	...	139(A)	155	177(A)
Veteran status	23, 37, 69(B)	23, 60(A)	98, 110(A)	...	139(A)	155	177(A)
Work status in 1989	27, 41, 69(B)	27, 60(A)	102, 110(A)	...	139(A)	155	177(A)

... Not applicable.

[1]Type of residence categories are less detailed in tables 56–64 (which show characteristics by race and Hispanic origin) than in other tables.

[2]The selected States are Connecticut, Maine, Massachusetts, Michigan, Minnesota, New Hampshire, New Jersey, New York, Pennsylvania, Rhode Island, Vermont, and Wisconsin.

[3]Characteristics are shown only for the American Indian, Eskimo, or Aleut population.

Tables identified in the table finding guide with a reference letter in parentheses after the table number present characteristics for racial groups or persons of Hispanic origin. The tables without reference letters contain data for the total population only. The table finding guide does not include cross-classifications of subject-matter items, nor does it distinguish among tables presenting data for all persons or housing units and tables presenting data for subgroups (for example, persons under 18 years or renter-occupied housing units) unless it is necessary to locate the subject.

Additional information to locate data within specific reports often is provided in the headnote at the top of the table finding guide and in the footnotes at the bottom of the guide.

HOW TO USE THE STATISTICAL TABLES

Parts of a Statistical Table

The census data included in printed reports are arranged in tables. Each table includes four major parts: *(1) heading, (2) boxhead, (3) stub, and (4) data field.*

A typical census report table is illustrated below.

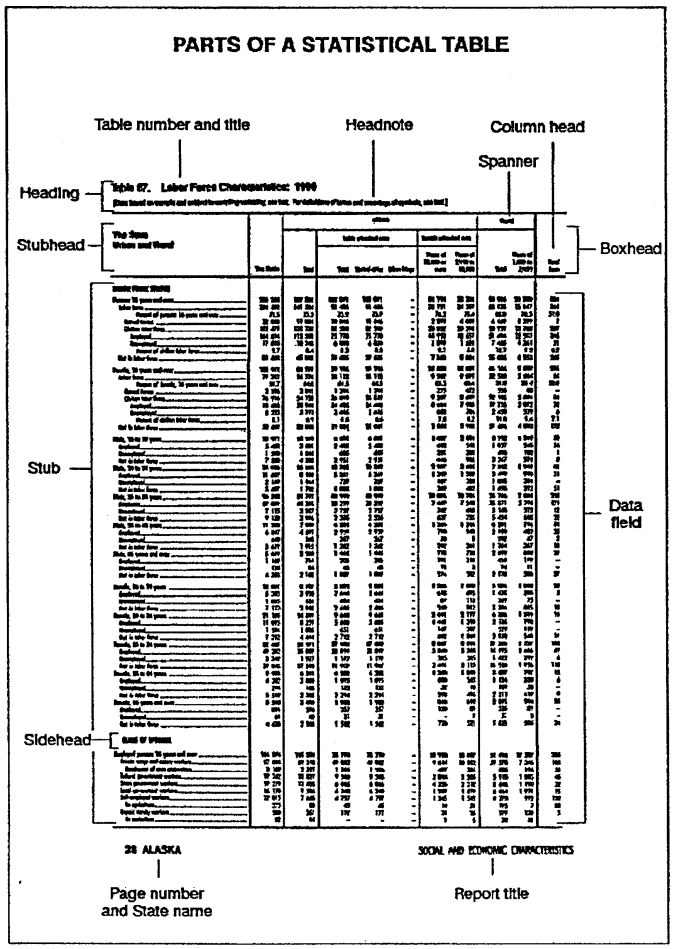

The *heading* consists of the table number, title, and headnote. The table number indicates the position of the table within the report, while the title is a brief statement indicating the classification, nature, and time reference of the data presented in the table. The headnote is enclosed in brackets and is located under the title. It contains statements that qualify, explain, or provide information pertaining to the entire table. In some tables showing racial and Hispanic origin groups, the headnote includes information that data are presented only when certain population-size criteria (thresholds) are met. (For more information on thresholds, see the ''User Notes'' section.)

The *boxhead* is under the heading. This portion of the table, which contains the individual column heads or captions, describes the data in each vertical column. In the boxhead of many tables, a spanner appears across and above two or more column heads or across two or more lower spanners. The purpose of a spanner is to classify or qualify items below it or separate the table into identifiable blocks in terms of major aspects of the data.

The *stub* is located at the left edge of the table. It includes a listing of line or row captions or descriptions. At the top of the stub is the stubhead. The stubhead is considered to be an extension of the table title and usually shows generic geographic area designations and restrictions.

In the stub, several features are used to help the user better understand the contents of the table. Usually, a block of data lines is preceded by a sidehead. The sidehead, similar to a spanner, describes and classifies the stub entries following it. The use of indentation in a stub indicates the relationship of one data line to another. Indented data lines represent subcategories that in most instances, sum to a total. Occasionally in tables, it is desirable to show one or more single-line subcategories that do not sum to the total. The unit of measure, such as dollars, is shown when it is not clear from the general wording of the data line.

The *data field* is that part of the table that contains the data. It extends from the bottom of the boxhead to the bottom of the table and from the right of the stub to the right-hand edge of the page.

Both geographic and subject-matter terms appear in tables. It is important to read the definitions of the terms used in the tables because census terms often are defined in special ways that reflect the manner in which the questions were asked and the data were tabulated. Definitions of geographic terms are provided in appendix A. Subject-matter terms are defined in appendix B.

Symbols and Geographic Abbreviations

The following symbols are used in the tables and explanations of subjects covered in this report:

- A dash ''-'' represents zero or a percent that rounds to less than 0.1.
- Three dots ''...'' mean not applicable.

- (NA) means not available.
- The prefix ''r'' indicates that the count has been revised since publication of 1980 reports or that the area was erroneously omitted or not shown in the correct geographic relationship in the 1980 census reports. This symbol appears only in the 1990 CPH-2, *Population and Housing Unit Counts* reports.
- A dagger ''†'' next to the name of a geographic area indicates that there has been a geographic change(s) (for example, an annexation or detachment, a new incorporation, or a name change) since the information published for the 1980 census for that area. This symbol appears only in the 1990 CPH-2, *Population and Housing Unit Counts* reports. The geographic change information for the entities in a State is shown in the ''User Notes'' section of 1990 CPH-2, *Population and Housing Unit Counts* report, for that State. The information for all States appears in the ''User Notes'' section of the technical documentation for Summary Tape Files 1 and 3.
- A plus sign ''+ '' or a minus sign ''–'' following a figure denotes that the median falls in the initial or terminal category of an open-ended distribution. (For more information on medians, see the discussion under ''Derived Measures'' in appendix B.)
- A minus sign ''–'' preceding a figure denotes decrease.

The following geographic abbreviations are used in the tables and explanations of subjects covered in this report:

- A ''(pt.)'' next to the name of a geographic area in a hierarchical presentation indicates that the geographic entity is only partially located in the superior geographic entity. For example, a ''(pt.)'' next to a place name in a county subdivision-place hierarchy indicates that the place is located in more than one county subdivision. (Places also may be ''split'' by county, congressional district, urban/ rural, metropolitan area, voting district, and other geographic boundaries, depending on the presentation.) Other geographic entities also can be''split'' by a higher-level entity. The exception is a tabulation block, which is unique within all geographic entities in census products.
- BG is block group.
- BNA is block numbering area.
- CDP is census designated place.
- CMSA is consolidated metropolitan statistical area.
- MA is metropolitan area.
- MSA is metropolitan statistical area.
- PMSA is primary metropolitan statistical area.
- TDSA is tribal designated statistical area.
- TJSA is tribal jurisdiction statistical area.
- unorg. is unorganized territory.
- VTD is voting district.

Census tables often include derived measures such as medians, means, percents, and ratios. More detailed information about derived measures is provided in appendix B.

GRAPHICS

Charts, statistical maps, and other graphic summaries are included in some 1990 census reports. If graphics are shown in a report, they are presented immediately after the ''User Notes'' section.

USER NOTES

User notes include corrections, errata, and related explanatory information. This section appears directly before the statistical tables in census reports unless graphics are shown. It presents information about unique characteristics of the report and changes or corrections made too late to be reflected in the text or tables themselves.

CONTENTS OF THE APPENDIXES

Appendix A—Provides definitions of the types of geographic areas and related information used in census reports.

Appendix B—Contains definitions for the subject-matter items used in census reports, including explanations of derived measures, limitations of the data, and comparability with previous censuses. The subjects are listed alphabetically. In reports that contain both population and housing characteristics, the population characteristics are described first, followed by the explanations of the housing subjects.

Appendix C—Provides information on confidentiality of the data, allocations and substitutions, and sources of errors in the data.

Appendix D—Explains the residence rules used in counting the population and housing units, presents a brief overview of data collection operations, and describes processing procedures used to convert data from unedited questionnaires to final 1990 publications and tapes. This appendix also clarifies the procedures used to collect data for persons abroad at the time of the census, where persons on military bases or away at school were counted, how data were collected for persons in institutions, and which citizens of foreign countries were included in the U.S. data.

Appendix E—Presents a facsimile of the 1990 census questionnaire pages and the respondent instructions used to collect the data in this report.

Appendix F—Summarizes the 1990 census data products program by describing the information available in printed reports and in other sources, such as microfiche or computer tape; and provides information on where to obtain assistance.

Appendix G—Contains maps depicting the geographic areas shown in this report.

TABLE FINDING GUIDE

Subjects by Type of Geographic Area and Table Number

Subjects covered in this report are shown on the left side, and types of geographic areas are shown at the top. For definitions of area classifications, see appendix A. For definitions and explanations of subject characteristics, see appendix B. Race and Hispanic origin are indicated with reference letters in parentheses after the table numbers. Reference letters for population counts and characteristics by race and Hispanic origin are:

(A) All persons
(B) White
(C) Black
(D) American Indian, Eskimo, or Aleut
(E) Asian or Pacific Islander
(F) Hispanic origin
(G) White, not of Hispanic origin
(H) American Indian, Eskimo, Aleut; All Asian, Chinese, Filipino, Japanese, Asian Indian, Korean, Vietnamese, Cambodian, Hmong, Laotian, Thai; All Pacific Islander, Hawaiian, Samoan, Guamanian
(I) Mexican, Puerto Rican, Cuban, Other Hispanic origin
(J) Race by Hispanic origin/ not of Hispanic origin
(K) Bangladeshi, Burmese, Indonesian, Malayan, Okinawan, Pakistani, Sri Lankan, All other Asian; Tongan, Tahitian, Northern Mariana Islander, Palauan, Fijian, All other Pacific Islander (*Population counts only)*

Subject	The State			County		Place and (in selected States) county subdivision[2]			County subdivision (all States)	American Indian and Alaska Native area
	Total	Urban and rural and size of place[1]	Inside and outside metropolitan area[1]	Total	Rural	10,000 or more	2,500 to 9,999	1,000 to 2,499		
SUMMARY CHARACTERISTICS	1-2(A), 7-12(B-G)*	1-2(A), 7-12(B-G)*	1-2(A), 7-12(B-G)*	1-2(A), 7-12(B-G)*, 76(A)	...	1-2(A), 7-12(B-G)*	1-2(A), 7-12(B-G)*	1-2(A), 7-12(B-G)*	76(A)	14-15(D)
POPULATION COUNTS BY RACE AND HISPANIC ORIGIN										
Population counts	3(A-K), 4(A-K)	3(A-K)	4(A-K)	5(A-K), 76(A-G)	77(A-I)	6(A-K)	6(A-K)	6(A-K)	76(A-G)	13(A-G)
For household population only *(i.e., excluding group quarters population)*	79(A-I)	...	...	79(A-I)	...	79(A-I)	79(A-I)	79(A-I)	...	...
AGE GROUPS BY SEX										
With single years through 89 years	16(A-G)	...	...	...	...	...	...	...	...	...
With single years through 21 years	17(A), 18(A), 19(A-G), 26(H), 27(I), 28(J)	17(A)	18(A)	54(A-G), 55(H), 56(I)	...	61(A-G), 62(H), 63(I)	68(A-G), 69(H), 70(I)	...	...	80(D)
Age groups only (no single year data)	...	20-25(B-G)*	20-25(B-G)*	...	77(A)	...	...	...	...	...
For household population only *(i.e., excluding group quarters population)*	79(A)	...	...	79(A)	...	79(A)	79(A)	79(A)	...	...
Age groups only (not crossed by sex)	...	...	...	...	...	...	...	74(A)	...	...

See symbols and footnotes at end of table.

Subjects by Type of Geographic Area and Table Number—Con.

Subjects covered in this report are shown on the left side, and types of geographic areas are shown at the top. For definitions of area classifications, see appendix A. For definitions and explanations of subject characteristics, see appendix B. Race and Hispanic origin are indicated with reference letters in parentheses after the table numbers. Reference letters for population counts and characteristics by race and Hispanic origin are:

(A) All persons
(B) White
(C) Black
(D) American Indian, Eskimo, or Aleut
(E) Asian or Pacific Islander
(F) Hispanic origin
(G) White, not of Hispanic origin
(H) American Indian, Eskimo, Aleut; All Asian, Chinese, Filipino, Japanese, Asian Indian, Korean, Vietnamese, Cambodian, Hmong, Laotian, Thai; All Pacific Islander, Hawaiian, Samoan, Guamanian
(I) Mexican, Puerto Rican, Cuban, Other Hispanic origin
(J) Race by Hispanic origin/ not of Hispanic origin
(K) Bangladeshi, Burmese, Indonesian, Malayan, Okinawan, Pakistani, Sri Lankan, All other Asian; Tongan, Tahitian, Northern Mariana Islander, Palauan, Fijian, All other Pacific Islander (*Population counts only)*

Subject	The State			County		Place and (in selected States) county subdivision[2]			County subdivision (all States)	American Indian and Alaska Native area
	Total	Urban and rural and size of place[1]	Inside and outside metropolitan area[1]	Total	Rural	10,000 or more	2,500 to 9,999	1,000 to 2,499		
HOUSEHOLD CHARACTERISTICS										
Household population by age and sex	29(A-G)	...	...	...	...	...	...	...	...	...
Relationship to householder by age and sex	30-36(A-G)*	...	...	...	...	...	...	...	...	...
Householders by age	39(A), 41(A), 43(A-G), 51(H), 52(I), 53(J)	39(A), 45-50(B-G)*	41(A), 45-50(B-G)*	57(A-G), 59(H), 60(I)	78(A)	64(A-G), 66(H), 67(I)	71(A-G), 72(H), 73(I)	...	...	81(D)
Relationship to householder	39(A), 41(A), 43(A-G), 51(H), 52(I), 53(J)	39(A), 45-50(B-G)*	41(A), 45-50(B-G)*	57(A-G), 59(H), 60(I)	78(A)	64(A-G), 66(H), 67(I)	71(A-G), 72(H), 73(I)	75(A)	...	81(D)
Households by size	39(A), 41(A), 43(A-G)	39(A)	41(A)	57(A-G)	...	64(A-G)	...	...	...	...
Families by type and presence of own children under 18 years	39(A), 41(A), 43(A-G), 51(H), 52(I), 53 (J)	39(A), 45-50(B-G)*	41(A), 45-50(B-G)*	57(A-G), 59(H), 60(I)	78(A)	64(A-G), 66(H), 67(I)	71(A-G), 72(H), 73(I)	75(A)	...	81(D)
Relationship to householder for selected age groups	40(A), 42(A), 44(A-G), 51(H), 52(I), 53(J)	40(A), 45-50(B-G)*	42(A), 45-50(B-G)*	58(A-G), 59(H), 60(I)	78(A)	65(A-G), 66(H), 67(I)	71(A-G), 72(H), 73(I)	...	...	81(D)

See symbols and footnotes at end of table.

Subjects by Type of Geographic Area and Table Number—Con.

Subjects covered in this report are shown on the left side, and types of geographic areas are shown at the top. For definitions of area classifications, see appendix A. For definitions and explanations of subject characteristics, see appendix B. Race and Hispanic origin are indicated with reference letters in parentheses after the table numbers. Reference letters for population counts and characteristics by race and Hispanic origin are:

(A) All persons
(B) White
(C) Black
(D) American Indian, Eskimo, or Aleut
(E) Asian or Pacific Islander
(F) Hispanic origin
(G) White, not of Hispanic origin
(H) American Indian, Eskimo, Aleut; All Asian, Chinese, Filipino, Japanese, Asian Indian, Korean, Vietnamese, Cambodian, Hmong, Laotian, Thai; All Pacific Islander, Hawaiian, Samoan, Guamanian
(I) Mexican, Puerto Rican, Cuban, Other Hispanic origin
(J) Race by Hispanic origin/ not of Hispanic origin
(K) Bangladeshi, Burmese, Indonesian, Malayan, Okinawan, Pakistani, Sri Lankan, All other Asian; Tongan, Tahitian, Northern Mariana Islander, Palauan, Fijian, All other Pacific Islander (*Population counts only)*

Subject	The State			County		Place and (in selected States) county subdivision[2]			County subdivision (all States)	American Indian and Alaska Native area
	Total	Urban and rural and size of place[1]	Inside and outside metropolitan area[1]	Total	Rural	10,000 or more	2,500 to 9,999	1,000 to 2,499		
GROUP QUARTERS POPULATION										
Institutionalized persons and other persons in group quarters by age and sex	29(A-G)	...	...	...	...	...	...	...	...	...
Type of group quarters (28 types) by sex	38(A-G)	...	...	...	...	...	...	...	...	...
Type of group quarters (10 types)	39(A), 41(A), 43(A-G), 51(H), 52(I), 53(J)	39(A), 45-50(B-G)*	41(A), 45-50(B-G)*	57(A-G), 59(H), 60(I)	78(A)	64(A-G), 66(H), 67(I)	71(A-G), 72(H), 73(I)	...	...	81(D)
Institutionalized persons and other persons in group quarters for selected age groups	40(A), 42(A), 44(A-G), 51(H), 52(I), 53(J)	40(A), 45-50(B-G)*	42(A), 45-50(B-G)*	58(A-G), 59(H), 60(I)	78(A)	65(A-G), 66(H), 67(I)	71(A-G), 72(H), 73(I)	...	...	81(D)
MARITAL STATUS BY SEX										
Marital status by age	37(A-G)	...	...	...	...	...	...	...	...	...
Marital status with age for now married, except separated	39(A), 41(A), 43(A-G)	39(A)	41(A)	57(A-G)	...	64(A-G)	...	...	...	...
Marital status (no age detail)	51(H), 52(I), 53(J)	45-50(B-G)*	45-50(B-G)*	59(H), 60(I)	78(A)	66(H), 67(I)	71(A-G), 72(H), 73(I)	...	...	81(D)

... Not applicable for this report.

* When a range of table numbers is shown together with a range of reference letters, there is one table for each race or Hispanic origin group. For example, 7-12(B-G) means 7(B), 8(C), 9(D), 10(E), 11(F), and 12(G).

[1]Type of residence categories are less detailed in tables 20-25 and 45-50 (which show characteristics by race and Hispanic origin) than in other tables.
[2]The selected States are: Connecticut, Maine, Massachusetts, Michigan, Minnesota, New Hampshire, New Jersey, New York, Pennsylvania, Rhode Island, Vermont, and Wisconsin.

USER NOTES

Additional information concerning this 1990 census product may be available at a later date. If you wish to receive these *User Notes*, contact:

Data User Services Division
Customer Services
Bureau of the Census
Washington, DC 20233
301-763-4100

Questions concerning the content of this report may be directed to:

Campbell Gibson
Demographic Advisor
Population Division
Bureau of the Census
Washington, DC 20233

ADDITIONAL DEFINITIONS AND EXPLANATIONS OF DATA

GENERAL

User Note 1

Age Reporting—Review of detailed 1990 information indicated that respondents tended to provide their age as of the date of completion of the questionnaire, not their age on April 1, 1990. In addition, there may have been a tendency for respondents to round up their age if they were close to having a birthday. It is likely that approximately 10 percent of persons in most age groups are actually 1 year younger. For most single years of age, the misstatements are largely offsetting. The problem is most pronounced at age 0 because persons lost to age 1 may not have been fully offset by the inclusion of babies born after April 1, 1990, and because there may have been more rounding up to age 1 to avoid reporting age as 0 years. (Age in completed months was not collected for infants under age 1.)

The reporting of age 1 year older than age on April 1, 1990, is likely to have been greater in areas where the census data were collected later in 1990. The magnitude of this problem was much less in the three previous censuses where age was typically derived from respondent data on year of birth and quarter of birth. (For more information on the design of the age question, see the discussion on comparability under ''Age'' in appendix B.)

User Note 2

The user should note that there are limitations to many of these data. Please refer to the text provided with this report for further explanations on the limitations of the data.

User Note 3

Thresholds and Complementary Thresholds—To show characteristics for a large number of racial and Hispanic groups and to avoid using a large number of pages to show characteristics for small population groups, population thresholds are used in some tables in selected reports. Also, complementary population thresholds are used in some tables to avoid showing largely repetitive data for the White population and for the White, not of Hispanic origin population. Specifically, complementary thresholds are used to limit the presentation of characteristics for the White population when the population of races other than White is small and for the White, not of Hispanic origin population when the Hispanic origin population is small.

For example, assume that the threshold and complementary threshold are 400 in a table showing data by race and Hispanic origin for counties. The threshold of 400 applies to each group, and in addition, the complementary threshold of 400 applies to White and to White, not of Hispanic origin. The following chart shows how the threshold and complementary threshold for race and Hispanic origin apply for a hypothetical county. (For simplicity, it is assumed that the ''Other race'' population of the county is zero because characteristics are not shown for the ''Other race'' population below the State level.

The Census Bureau provides data in greater subject-matter and geographic detail on summary tape files (STF's) than in printed reports. Each printed report is derived from a specific summary tape file. For data not shown in a report because of the application of thresholds or complementary thresholds, see the corresponding summary tape file. For more information on computer tapes and other data products, see appendix F.

Race and Hispanic origin	Population	Characteristics shown	Reason
All persons	14,700	Yes	Threshold does not apply to total population.
White	13,800	Yes	Threshold and complementary threshold apply. There are 400 or more White persons, *and* there are 400 or more persons of races other than White.
Black	500	Yes	Threshold applies. There are 400 or more Black persons.
American Indian, Eskimo, or Aleut	100	No	Threshold applies. There are fewer than 400 American Indian, Eskimo, or Aleut persons.
Asian or Pacific Islander	300	No	Threshold applies. There are fewer than 400 Asian or Pacific Islander persons.
Hispanic origin (of any race)	300	No	Threshold applies. There are fewer than 400 Hispanic persons.
White, not of Hispanic origin	13,500	No	Threshold and complementary threshold apply. There are 400 or more White, not of Hispanic origin persons, *but* there are fewer than 400 Hispanic origin persons.

User Note 4

Tables 30 through 36 in this report and table (matrix) PB15 in Summary Tape File (STF) 2 present data for the sex of spouses in married-couple families. A rare combination of edit and imputation conditions resulted in a small number of occurrences where both the householder and spouse are male. This error is present in 13 States; the total number of occurrences is 20. The following shows the distribution of occurrences by State.

State	Occurrences
California	1
Colorado	1
District of Columbia	1
Florida	2
Georgia	3
Illinois	1
Indiana	2
Nebraska	1
New Jersey	1
New York	3
North Dakota	2
Pennsylvania	1
South Dakota	1

User Note 5

Data on allocation and substitution for American Indian and Alaska Native Areas were inadvertently omitted in this report series (CP-1) for States. However, these data will be included in the United States report (CP-1-1) and in the American Indian and Alaska Native Areas report (CP-1-1A).

GEOGRAPHIC NAMES AND PRESENTATION

GENERAL

User Note 1

The latitude and longitude values shown by tick marks in the margins of the County Subdivision Outline Maps in appendix G are approximate. They are shown only for general reference. They are displayed accurately on the State and County Outline Maps.

Table 1. **Summary of General Characteristics of Persons: 1990**

[For definitions of terms and meanings of symbols, see text]

State Urban and Rural and Size of Place Inside and Outside Metropolitan Area County Place and [In Selected States] County Subdivision [1,000 or More Persons]	All persons	Percent of all persons							Median age	Persons 18 years and over—Males per 100 females	Percent of all persons			Persons in group quarters	
											In households				
		Under 5 years	Under 18 years	18 to 24 years	25 to 44 years	45 to 64 years	65 years and over	80 years and over			In families	Non-family householders and non-relatives of householder	In group quarters	Total	Percent institutionalized
The State	**1 227 928**	**7.0**	**25.2**	**10.1**	**32.5**	**19.0**	**13.3**	**3.3**	**33.9**	**91.6**	**81.2**	**15.8**	**3.0**	**37 169**	**38.0**
URBAN AND RURAL AND SIZE OF PLACE															
Urban	547 824	6.9	23.0	12.6	31.8	17.7	14.9	4.1	33.1	86.8	75.4	19.5	5.2	28 265	31.7
Inside urbanized area	266 732	6.7	22.1	13.9	32.4	17.3	14.3	3.8	32.6	86.6	73.2	21.4	5.4	14 311	27.1
Central place	160 946	6.9	21.8	12.9	33.2	17.0	15.2	4.4	32.8	84.2	71.3	24.1	4.6	7 410	40.3
Urban fringe	105 786	6.5	22.5	15.5	31.2	17.9	13.0	3.0	32.1	90.4	76.0	17.4	6.5	6 901	13.0
Outside urbanized area	281 092	7.0	23.9	11.4	31.2	18.1	15.4	4.3	33.7	87.1	77.4	17.6	5.0	13 954	36.5
Place of 10,000 or more	107 970	6.8	22.9	13.2	30.3	17.9	15.7	4.3	33.2	84.9	75.8	18.6	5.7	6 114	34.3
Place of 2,500 to 9,999	173 122	7.1	24.6	10.3	31.8	18.2	15.2	4.3	34.0	88.5	78.4	17.1	4.5	7 840	38.2
Rural	680 104	7.1	26.9	8.0	33.0	20.0	12.0	2.6	34.4	95.7	85.8	12.8	1.3	8 904	58.0
Place of 1,000 to 2,499	79 677	6.7	24.3	9.8	30.2	19.6	16.2	4.3	35.1	89.8	79.6	16.4	3.9	3 145	65.2
Place of less than 1,000	–	–	–	–	–	–	–	–	–	–	–	–	–	–	–
Other rural	600 427	7.1	27.2	7.8	33.4	20.1	11.5	2.4	34.3	96.6	86.7	12.4	1.0	5 759	54.0
INSIDE AND OUTSIDE METROPOLITAN AREA															
Inside metropolitan area	441 103	6.9	23.8	11.6	33.6	18.2	12.8	3.2	33.2	89.3	78.3	18.0	3.7	16 329	32.7
In central city	161 605	6.9	21.8	12.9	33.2	17.0	15.1	4.4	32.8	84.3	71.4	24.0	4.6	7 410	40.3
Not in central city	279 498	7.0	24.9	10.9	33.8	18.9	11.5	2.6	33.5	92.4	82.4	14.5	3.2	8 919	26.4
Urban	127 195	6.5	22.6	14.3	31.8	18.1	13.1	3.1	32.6	89.9	76.8	17.6	5.6	7 151	15.8
Inside urbanized area	105 541	6.5	22.4	15.5	31.2	17.9	13.0	3.0	32.1	90.4	76.0	17.4	6.5	6 901	13.0
Outside urbanized area	21 654	6.6	23.6	8.7	35.2	19.2	13.4	3.4	34.9	87.5	80.5	18.3	1.2	250	92.8
Rural	152 303	7.4	26.8	8.1	35.4	19.5	10.2	2.1	34.0	94.8	87.0	11.8	1.2	1 768	69.2
Outside metropolitan area	786 825	7.0	25.9	9.2	31.8	19.4	13.6	3.3	34.2	92.9	82.7	14.6	2.6	20 840	42.2
Urban	259 683	7.0	24.0	11.6	30.9	18.0	15.6	4.4	33.6	87.1	77.1	17.6	5.3	13 704	35.5
Inside urbanized area	245	6.1	30.6	6.5	33.9	17.6	11.4	2.9	31.1	102.4	83.3	16.7	–	–	–
Outside urbanized area	259 438	7.0	23.9	11.6	30.8	18.0	15.6	4.4	33.6	87.1	77.1	17.6	5.3	13 704	35.5
Place of 10,000 or more	107 970	6.8	22.9	13.2	30.3	17.9	15.7	4.3	33.2	84.9	75.8	18.6	5.7	6 114	34.3
Place of 2,500 to 9,999	151 468	7.2	24.7	10.5	31.3	18.0	15.5	4.4	33.9	88.7	78.1	16.9	5.0	7 590	36.4
Rural	527 142	7.0	26.9	8.0	32.3	20.2	12.6	2.8	34.5	96.0	85.5	13.1	1.4	7 136	55.2
COUNTY															
Androscoggin County	105 259	7.4	25.8	10.9	31.6	18.4	13.4	3.4	32.8	89.9	81.1	15.7	3.2	3 355	43.7
Aroostook County	86 936	7.0	25.7	10.2	32.2	19.1	12.8	3.0	33.2	100.4	82.6	12.0	5.4	4 688	21.8
Cumberland County	243 135	7.0	23.4	10.8	34.5	18.2	13.0	3.2	33.7	88.8	78.2	18.6	3.2	7 736	40.6
Franklin County	29 008	6.9	26.2	12.0	30.1	19.4	12.3	3.1	32.9	88.2	80.0	16.5	3.5	1 016	22.3
Hancock County	46 948	6.8	24.1	8.8	31.8	20.0	15.2	4.1	35.7	92.8	80.5	16.3	3.2	1 499	33.5
Kennebec County	115 904	6.7	25.2	10.2	31.9	19.3	13.4	3.2	34.2	89.7	80.8	15.6	3.6	4 145	41.8
Knox County	36 310	6.7	24.4	7.5	31.3	19.8	17.0	4.5	36.9	91.3	80.2	16.6	3.2	1 152	81.9
Lincoln County	30 357	6.6	25.1	6.9	30.3	21.1	16.5	4.1	37.3	91.3	84.1	15.1	.8	249	86.3
Oxford County	52 602	7.2	26.4	7.6	30.9	20.0	15.1	3.8	35.0	92.0	83.5	15.1	1.4	747	81.1
Penobscot County	146 601	6.5	24.3	13.4	31.8	18.9	11.6	2.8	32.5	92.7	78.6	16.2	5.2	7 551	19.1
Piscataquis County	18 653	6.1	26.2	7.5	29.3	20.9	16.1	3.9	36.6	92.0	84.3	14.6	1.1	204	100.0
Sagadahoc County	33 535	8.1	26.6	9.1	35.3	17.8	11.1	2.8	32.6	95.8	83.6	14.9	1.5	509	36.1
Somerset County	49 767	7.0	27.4	8.8	31.0	19.7	13.0	3.2	33.8	92.2	83.4	15.2	1.4	691	96.4
Waldo County	33 018	7.1	27.0	8.5	31.8	19.6	13.1	2.9	34.7	92.8	83.9	14.9	1.2	410	33.4
Washington County	35 308	6.4	25.6	9.0	28.8	20.5	16.2	4.0	35.6	93.4	82.5	14.6	2.9	1 029	47.6
York County	164 587	7.4	26.1	8.7	34.0	18.5	12.6	3.0	33.6	91.2	84.3	14.4	1.3	2 188	52.7
PLACE AND COUNTY SUBDIVISION															
Acton town	1 727	6.9	25.2	6.4	33.0	20.4	15.0	2.7	36.8	98.2	86.9	13.1	–	–	–
Addison town	1 114	5.1	25.1	8.4	30.8	22.0	13.6	3.9	35.4	97.2	85.1	14.9	–	–	–
Albion town	1 736	6.5	28.5	7.9	32.1	18.6	13.0	3.2	33.5	93.5	85.5	13.1	1.4	24	100.0
Alfred town	2 238	6.2	24.0	7.1	33.0	20.9	15.0	2.4	36.6	106.1	84.5	10.5	5.0	112	67.0
Anson town	2 382	6.7	26.2	8.7	29.8	22.5	12.8	2.5	35.1	100.2	84.4	15.6	–	–	–
Appleton town	1 069	8.5	31.1	4.9	37.0	17.5	9.6	1.8	33.5	99.7	90.4	9.6	–	–	–
Arundel town	2 669	5.9	25.5	8.7	35.6	20.3	9.9	1.4	35.1	97.3	89.9	10.1	–	–	–
Ashland town	1 542	7.3	26.5	9.0	30.8	22.4	11.2	2.3	34.6	105.3	86.3	13.7	–	–	–
Auburn city	24 309	7.2	25.3	9.8	31.8	17.6	15.5	4.5	33.7	88.4	79.4	17.6	3.0	726	65.6
Augusta city	21 325	6.4	22.0	10.1	30.7	20.1	17.2	4.7	36.1	85.4	74.0	21.1	4.9	1 051	80.0
Baileyville town	2 031	6.3	26.3	9.3	29.0	23.1	12.3	2.1	35.3	94.9	88.0	12.0	–	–	–
Baldwin town	1 219	5.3	24.7	8.4	31.7	22.5	12.6	2.7	35.4	97.0	92.2	7.8	–	–	–
Bangor city	33 181	7.1	22.0	14.0	33.7	16.6	13.6	3.9	32.1	83.8	70.2	22.8	6.9	2 296	37.1
Bar Harbor CDP	2 768	5.7	19.2	10.7	30.3	17.7	22.1	9.4	38.1	73.7	65.8	26.1	8.2	226	65.9
Bar Harbor town	4 443	6.5	20.7	9.6	32.5	18.6	18.5	6.8	36.8	80.2	71.4	23.5	5.1	226	65.9
Bath city	9 799	8.2	24.5	11.7	33.5	15.7	14.6	4.4	32.2	91.5	76.9	19.3	3.8	376	31.1
Belfast city	6 355	6.5	24.3	8.0	28.0	21.1	18.6	4.9	38.4	80.7	79.0	18.7	2.3	149	91.9
Belgrade town	2 375	6.9	26.9	6.2	34.6	21.3	11.0	2.2	35.4	98.3	86.3	12.7	1.1	25	–
Benton town	2 312	7.7	26.0	9.4	33.0	20.7	10.9	1.4	34.8	100.9	88.6	11.4	–	–	–
Berwick town	5 995	9.3	31.0	8.2	36.1	15.7	9.0	1.8	30.8	95.3	88.7	10.6	.7	40	100.0
Bethel town	2 329	6.4	24.2	7.1	32.2	21.1	15.4	3.5	36.9	92.5	83.4	16.6	–	–	–
Biddeford city	20 710	7.2	23.2	12.8	30.3	18.3	15.4	4.0	32.7	82.9	78.7	17.0	4.3	888	50.1
Bingham CDP	1 071	7.2	26.7	8.3	26.6	18.3	20.1	6.5	35.1	87.8	78.2	18.7	3.2	34	100.0
Bingham town	1 230	6.7	27.1	8.3	27.5	18.1	19.0	5.9	34.8	89.6	79.8	17.5	2.8	34	100.0
Blue Hill town	1 941	5.9	25.0	5.6	30.9	20.8	17.7	5.0	38.1	86.1	84.1	15.9	–	–	–
Boothbay town	2 648	6.9	23.6	6.9	30.4	23.6	15.4	3.5	38.4	93.2	86.5	13.3	.2	5	100.0
Boothbay Harbor CDP	1 267	6.2	19.3	9.2	27.3	23.4	20.9	6.6	41.0	78.2	74.7	25.3	–	–	–
Boothbay Harbor town	2 347	5.9	20.5	7.7	26.6	23.0	22.1	6.7	41.3	81.4	77.2	21.4	1.4	33	87.9
Bowdoin town	2 207	9.0	31.0	8.3	37.7	16.9	6.0	1.0	30.6	96.1	88.4	11.6	–	–	–
Bowdoinham town	2 192	7.8	28.1	6.8	36.3	19.6	9.3	1.4	33.9	98.0	87.9	12.1	–	–	–
Bradford town	1 103	7.9	30.2	8.1	34.5	18.5	8.7	1.4	32.4	100.5	88.7	11.3	–	–	–
Bradley town	1 136	6.4	22.6	9.8	33.5	21.9	12.1	2.1	34.5	96.6	83.5	16.5	–	–	–
Brewer city	9 021	6.7	23.2	9.2	32.3	20.7	14.6	3.8	35.1	86.0	81.8	16.8	1.3	118	90.7
Bridgton CDP	2 195	6.2	26.0	9.3	29.7	19.4	15.7	3.9	35.2	81.3	80.8	18.6	.6	14	–
Bridgton town	4 307	6.7	26.0	8.3	30.4	20.1	15.2	3.9	35.8	84.9	82.5	15.5	2.0	86	82.6
Bristol town	2 326	5.2	22.1	6.2	28.5	22.2	21.1	4.0	40.4	91.5	82.8	17.2	–	–	–
Brownfield town	1 034	7.9	27.4	6.1	33.7	20.6	12.3	2.6	35.0	98.2	87.4	12.6	–	–	–
Brownville town	1 506	4.6	25.2	6.9	29.2	21.0	17.8	3.7	37.5	91.0	85.9	14.1	–	–	–
Brunswick CDP	14 683	6.8	22.6	16.1	30.0	16.5	14.8	4.0	32.1	88.1	73.3	19.1	7.6	1 113	12.6
Brunswick town	20 906	7.4	23.2	15.9	31.5	16.3	13.2	3.3	31.0	95.4	74.5	16.6	8.9	1 862	8.9

TIPSII [UPF] GP123 CENSUS90 72583600 05/01/92 9:28 PM MACHINE: C DATA:CENSUS90*P1TIPSDA23. 04/27/92 01:54:18 TAPE: NONE FRAME: 1
TSF:CENSUS90*92. 04/27/92 01:54:49 UTF:CENSUS90*93. 04/27/92 01:54:50 META:CENSUS90*P1TABLES23. 04/27/92 02:05:37

Table 1. **Summary of General Characteristics of Persons: 1990**—Con.

[For definitions of terms and meanings of symbols, see text]

State Urban and Rural and Size of Place Inside and Outside Metropolitan Area County Place and [In Selected States] County Subdivision [1,000 or More Persons]	All persons	Percent of all persons: Under 5 years	Under 18 years	18 to 24 years	25 to 44 years	45 to 64 years	65 years and over	80 years and over	Median age	Persons 18 years and over—Males per 100 females	Percent of all persons: In households: In families	Non-family householders and non-relatives of householder	In group quarters	Persons in group quarters: Total	Percent institutionalized
PLACE AND COUNTY SUBDIVISION—Con.															
Brunswick Station CDP	1 829	14.3	28.4	29.5	40.2	1.3	.5	.2	23.1	175.6	67.7	.8	31.5	577	–
Buckfield town	1 566	9.6	31.4	7.2	35.5	16.4	9.5	2.0	31.6	97.2	86.3	13.7	–	–	–
Bucksport CDP	2 989	7.8	28.2	8.7	30.6	18.5	14.0	3.1	33.6	82.6	82.5	16.9	.6	17	–
Bucksport town	4 825	8.2	29.6	8.6	32.1	17.8	11.9	2.4	32.2	87.2	84.5	15.2	.4	17	–
Buxton town	6 494	7.3	28.3	7.4	37.4	19.2	7.7	1.4	33.2	98.3	89.6	10.4	–	–	–
Calais city	3 963	6.3	23.5	10.8	27.6	19.8	18.3	5.7	36.5	88.0	78.6	16.2	5.3	209	51.2
Camden CDP	4 022	5.2	21.2	6.4	27.7	19.1	25.5	9.8	41.4	71.2	72.7	21.8	5.5	223	100.0
Camden town	5 060	5.1	21.3	6.3	28.1	20.5	23.8	8.5	41.4	74.7	74.8	20.8	4.4	223	100.0
Canaan town	1 636	8.1	30.9	8.4	35.1	16.9	8.7	1.4	31.3	100.0	88.1	11.9	–	–	–
Cape Elizabeth town	8 854	6.8	25.7	6.2	31.9	22.6	13.7	3.2	38.5	87.8	88.7	10.7	.7	58	100.0
Cape Neddick CDP	2 193	5.5	22.1	7.6	33.1	22.5	14.7	2.6	38.0	91.1	81.3	18.7	–	–	–
Caribou city	9 415	6.6	24.6	9.7	31.1	20.8	13.8	3.3	34.8	89.4	83.4	15.0	1.6	151	81.5
Carmel town	1 906	6.7	25.8	9.1	35.3	20.0	9.8	1.8	33.7	99.7	89.2	10.8	–	–	–
Casco town	3 018	8.5	29.4	7.4	36.3	17.3	9.6	1.9	31.7	94.7	87.0	12.1	.9	27	100.0
Castine town	1 161	2.2	11.3	39.9	19.0	15.3	14.5	3.4	24.4	210.2	49.7	13.3	37.0	430	–
Charleston town	1 187	6.9	27.2	12.5	35.3	17.6	7.4	1.0	29.7	100.9	79.6	10.5	9.9	117	3.4
Chelsea town	2 497	6.0	27.1	7.8	33.8	19.9	11.3	1.8	35.3	119.5	81.2	11.4	7.4	186	100.0
Cherryfield town	1 183	7.1	26.4	6.3	28.3	21.5	17.5	3.7	36.7	90.2	85.0	15.0	–	–	–
Chesterville town	1 012	8.3	30.6	7.3	32.9	19.1	10.1	2.5	32.6	90.2	86.3	13.7	–	–	–
China town	3 713	8.0	31.6	7.8	34.5	17.6	8.6	1.4	32.1	96.0	88.3	11.7	–	–	–
Chisholm CDP	1 653	7.2	27.6	9.7	28.3	21.2	13.1	2.8	33.4	81.8	84.5	15.5	–	–	–
Clinton CDP	1 485	7.3	30.0	11.1	30.9	18.2	9.8	2.3	30.2	91.5	87.2	12.8	–	–	–
Clinton town	3 332	7.0	30.2	9.7	33.4	18.5	8.3	1.7	30.8	97.0	88.7	11.3	–	–	–
Corinna town	2 196	6.0	27.0	7.8	31.4	21.3	12.6	3.1	34.3	93.7	85.1	14.9	–	–	–
Corinth town	2 177	7.2	28.8	9.8	32.5	18.8	10.1	2.0	32.5	91.6	89.3	10.7	–	–	–
Cornish town	1 178	9.0	27.1	8.2	31.7	21.1	11.8	3.5	34.9	94.3	86.5	13.5	–	–	–
Cornville town	1 008	6.3	29.5	7.0	33.3	19.7	10.4	.9	35.0	95.9	88.3	11.7	–	–	–
Cumberland town	5 836	7.4	27.3	7.1	31.3	24.0	10.3	2.3	36.7	93.2	91.8	8.1	.1	8	100.0
Cumberland Center CDP	1 890	7.1	27.0	6.9	30.3	26.1	9.6	2.1	37.4	92.1	93.5	6.5	–	–	–
Damariscotta town	1 811	5.4	21.7	5.6	25.7	20.8	26.1	8.5	42.7	77.0	79.4	18.4	2.2	40	100.0
Damariscotta-Newcastle CDP	1 567	4.9	17.6	5.3	21.3	20.7	35.0	12.1	49.5	71.9	74.1	21.9	4.0	63	100.0
Dayton town	1 197	7.9	27.5	10.0	34.4	18.2	9.9	2.1	32.6	92.9	89.2	10.8	–	–	–
Dedham town	1 229	6.9	28.5	6.8	39.0	17.9	7.8	1.0	32.7	102.5	82.8	17.2	–	–	–
Deer Isle town	1 829	6.9	23.7	7.9	29.1	19.7	19.5	6.0	38.6	90.1	81.0	16.2	2.7	50	100.0
Dexter CDP	2 650	8.0	26.8	9.3	27.5	20.2	16.1	3.7	34.4	87.5	81.9	17.1	1.0	26	–
Dexter town	4 419	7.2	27.0	8.6	28.7	20.4	15.4	3.9	34.6	86.6	82.8	15.2	2.0	88	70.5
Dixfield CDP	1 300	6.2	24.9	8.6	27.6	19.7	19.2	7.2	36.5	87.0	81.1	14.8	4.1	53	100.0
Dixfield town	2 574	6.5	27.4	7.5	31.1	18.9	15.1	4.7	34.5	90.4	84.3	13.6	2.1	53	100.0
Dixmont town	1 007	5.9	29.8	7.1	35.7	18.8	8.5	2.0	33.6	104.3	90.2	9.8	–	–	–
Dover-Foxcroft town	4 657	6.4	27.4	7.8	28.8	18.9	17.1	5.4	36.4	87.8	83.3	13.1	3.6	167	100.0
Dover-Foxcroft CDP	3 077	6.0	25.8	8.7	28.9	18.7	18.0	5.0	36.7	83.9	82.1	15.7	2.2	68	100.0
Dresden town	1 332	7.6	27.7	6.8	35.3	20.4	9.8	1.9	33.6	99.8	86.4	13.6	–	–	–
Durham town	2 842	8.6	29.0	7.8	39.8	17.3	6.0	1.4	32.2	99.9	90.9	9.0	.1	2	–
East Machias town	1 218	5.9	26.0	7.7	29.1	21.4	15.7	3.0	37.0	86.9	87.9	12.1	–	–	–
East Millinocket town	2 166	6.1	25.1	7.3	30.3	24.2	13.1	2.2	36.4	89.7	89.5	10.5	–	–	–
East Millinocket CDP	2 075	6.1	25.1	7.5	29.8	24.4	13.2	2.3	36.3	89.6	89.3	10.7	–	–	–
Easton town	1 291	7.7	27.7	7.3	32.7	20.1	12.2	2.4	34.1	92.4	87.6	12.4	–	–	–
Eastport city	1 965	6.2	23.7	7.9	27.7	19.8	20.9	5.2	39.7	86.3	78.6	19.5	1.9	38	68.4
Eddington town	1 947	6.8	24.8	8.1	32.1	25.1	9.9	2.2	35.3	95.7	87.3	12.7	–	–	–
Eliot town	5 329	7.2	27.7	6.6	35.0	19.8	10.9	2.2	34.8	94.3	89.1	10.9	–	–	–
Ellsworth city	5 975	6.4	23.5	9.0	30.9	20.2	16.3	5.5	36.2	83.2	78.6	18.2	3.2	193	89.6
Enfield town	1 476	7.2	26.8	8.1	33.9	21.9	9.3	1.7	33.4	103.4	90.2	9.8	–	–	–
Fairfield CDP	2 794	7.7	23.9	11.9	28.5	19.8	15.9	3.0	33.9	85.3	79.5	20.5	–	–	–
Fairfield town	6 718	7.6	27.7	10.3	32.6	17.7	11.7	2.8	31.9	89.3	82.2	15.9	1.9	129	92.2
Falmouth town	7 610	6.2	21.6	6.0	31.5	22.1	18.7	5.0	39.8	84.9	83.1	15.8	1.1	84	75.0
Falmouth Foreside CDP	1 708	5.5	20.1	5.1	28.4	21.2	25.2	7.7	42.7	77.7	79.9	16.7	3.3	57	100.0
Farmingdale CDP	2 070	5.2	24.4	8.7	30.4	21.4	15.1	3.5	36.2	79.2	81.2	17.7	1.1	22	–
Farmingdale town	2 918	6.1	25.0	8.5	31.8	21.4	13.4	2.7	35.3	83.3	83.1	16.1	.8	22	–
Farmington CDP	4 197	4.1	16.7	36.0	20.4	12.1	14.9	5.3	23.8	64.4	50.5	28.7	20.7	870	10.3
Farmington town	7 436	5.3	21.6	23.7	25.2	15.8	13.7	4.7	28.7	75.2	64.8	21.9	13.3	987	21.0
Fort Fairfield town	3 998	7.0	27.0	8.2	29.4	22.0	13.3	3.1	35.0	89.7	86.7	12.9	.5	19	100.0
Fort Fairfield CDP	1 729	5.6	23.5	8.3	25.9	22.0	20.2	5.6	39.1	80.1	80.9	18.0	1.1	19	100.0
Fort Kent CDP	2 123	5.3	22.7	13.4	26.8	18.2	18.9	5.5	35.1	78.9	76.0	16.9	7.1	151	29.8
Fort Kent town	4 268	6.4	27.0	10.7	30.3	18.5	13.5	3.3	33.0	88.4	84.3	12.1	3.7	156	32.1
Frankfort town	1 020	8.8	30.5	9.9	34.8	15.0	9.8	1.5	30.6	95.3	89.5	10.5	–	–	–
Franklin town	1 141	6.9	26.0	7.9	32.8	21.4	11.9	2.9	35.0	88.0	86.2	13.8	–	–	–
Freeport CDP	1 829	6.8	20.4	11.2	36.2	17.1	15.0	4.2	33.7	84.2	71.7	24.5	3.8	69	84.1
Freeport town	6 905	7.6	24.0	8.7	36.0	19.1	12.1	2.9	35.1	90.3	82.5	15.4	2.1	144	92.4
Frenchville town	1 338	7.4	27.9	8.2	31.7	20.9	11.3	3.4	34.4	97.7	89.8	7.2	3.0	40	100.0
Friendship town	1 099	6.1	24.7	7.3	27.5	20.4	20.2	5.2	38.0	90.3	86.9	13.1	–	–	–
Fryeburg CDP	1 580	5.4	22.8	8.5	29.1	21.2	18.4	5.3	38.0	78.4	80.4	17.9	1.6	26	100.0
Fryeburg town	2 968	6.3	24.2	7.7	30.8	20.7	16.6	5.6	36.5	83.0	82.2	14.3	3.5	104	100.0
Gardiner city	6 746	7.5	26.5	9.0	32.3	17.4	14.8	4.7	33.4	82.5	79.8	16.5	3.7	252	61.5
Garland town	1 064	6.6	27.6	11.3	36.7	16.7	7.7	.8	32.1	139.1	76.8	12.0	11.2	119	100.0
Glenburn town	3 198	6.8	29.0	8.1	36.8	17.6	8.6	1.3	33.3	96.4	90.3	9.7	–	–	–
Gorham CDP	3 618	4.9	17.4	34.0	23.3	13.5	11.7	2.8	23.7	86.9	59.0	13.0	28.1	1 016	2.4
Gorham town	11 856	7.3	25.3	16.4	32.6	16.3	9.5	2.1	30.6	90.9	79.3	12.1	8.6	1 016	2.4
Gouldsboro town	1 986	5.1	20.4	9.7	38.0	17.7	14.1	2.6	34.7	122.2	74.6	11.1	14.4	285	–
Gray town	5 904	7.9	27.2	8.1	37.7	17.6	9.6	2.0	32.9	96.4	86.2	13.4	.5	27	–
Greenbush town	1 309	8.7	33.0	7.9	36.4	16.2	6.5	1.0	30.4	101.1	89.5	10.5	–	–	–

TIPSII [UPF] GP123 CENSUS90 72583600 05/01/92 9:28 PM MACHINE: C DATA:CENSUS90*P1TIPSDA23. 04/27/92 01:54:18 TAPE: NONE FRAME: 2
TSF:CENSUS90*92. 04/27/92 01:54:49 UTF:CENSUS90*93. 04/27/92 01:54:50 META:CENSUS90*P1TABLES23. 04/27/92 02:05:37

Table 1. **Summary of General Characteristics of Persons: 1990**—Con.

[For definitions of terms and meanings of symbols, see text]

State / Urban and Rural and Size of Place / Inside and Outside Metropolitan Area / County / Place and [In Selected States] County Subdivision [1,000 or More Persons]	All persons	Percent of all persons: Under 5 years	Under 18 years	18 to 24 years	25 to 44 years	45 to 64 years	65 years and over	80 years and over	Median age	Persons 18 years and over—Males per 100 females	Percent of all persons: In households: In families	Non-family householders and non-relatives of householder	In group quarters	Persons in group quarters: Total	Percent institutionalized
PLACE AND COUNTY SUBDIVISION—Con.															
Greene town	3 661	7.3	29.0	8.5	36.1	18.4	8.1	1.6	32.1	101.7	89.5	8.9	1.6	59	100.0
Greenville CDP	1 601	6.6	23.4	6.4	30.1	19.8	20.2	5.7	38.7	86.9	78.6	19.1	2.3	37	100.0
Greenville town	1 884	6.7	24.0	6.4	30.5	19.9	19.3	5.1	38.4	88.4	79.9	18.2	2.0	37	100.0
Guilford CDP	1 082	6.6	22.6	11.4	26.1	20.8	19.1	4.5	37.0	94.2	80.8	19.2	–	–	–
Guilford town	1 710	5.9	25.5	9.8	28.0	20.4	16.4	3.6	35.6	96.0	83.3	16.7	–	–	–
Hallowell city	2 534	6.2	21.3	9.4	37.3	17.6	14.4	4.7	36.0	95.2	72.6	23.0	4.5	113	65.5
Hampden CDP	3 895	6.6	26.5	7.8	33.9	22.4	9.4	2.1	35.3	86.2	86.8	13.2	–	–	–
Hampden town	5 974	6.7	27.3	7.8	34.0	22.2	8.7	1.9	35.1	88.4	88.7	11.2	.1	5	–
Hancock town	1 757	7.9	23.9	8.8	30.6	22.9	13.8	2.8	36.2	89.6	84.1	15.9	–	–	–
Harpswell town	5 012	6.4	20.9	7.7	31.9	23.9	15.6	2.7	37.9	99.7	83.3	16.7	–	–	–
Harrison town	1 951	5.6	28.2	5.6	35.1	20.1	11.0	1.4	35.4	94.7	89.7	10.3	–	–	–
Hartland CDP	1 038	8.0	27.5	10.2	26.8	17.7	17.8	6.2	32.6	83.7	78.3	13.9	7.8	81	81.5
Hartland town	1 806	8.1	28.4	8.6	30.9	18.5	13.5	3.8	32.4	91.0	81.9	13.6	4.5	81	81.5
Hermon town	3 755	6.3	26.5	8.4	34.1	22.0	9.1	2.0	33.8	92.7	88.1	11.9	–	–	–
Hiram town	1 260	7.7	30.1	7.1	33.6	18.3	10.9	2.6	33.0	96.2	87.1	12.9	–	–	–
Hodgdon town	1 257	8.1	31.0	6.2	32.0	20.3	10.5	1.8	33.2	94.0	91.3	8.7	–	–	–
Holden town	2 952	6.4	24.9	8.1	34.7	21.3	11.0	2.2	35.6	93.5	86.2	13.8	–	–	–
Hollis town	3 573	9.2	30.9	8.0	37.7	15.9	7.5	1.5	31.2	94.4	89.8	10.0	.3	9	–
Hope town	1 017	8.1	28.0	5.8	33.5	20.8	11.8	2.2	34.4	87.7	87.8	12.2	–	–	–
Houlton CDP	5 627	6.5	24.9	8.2	28.4	18.6	19.9	6.4	36.2	82.3	77.5	17.4	5.1	288	77.1
Houlton town	6 613	6.4	25.0	8.6	28.4	19.7	18.3	5.7	35.8	84.9	79.3	16.3	4.4	288	77.1
Howland town	1 435	7.9	24.3	9.2	28.6	21.8	16.1	5.5	35.0	88.2	84.4	12.7	2.9	42	100.0
Howland CDP	1 304	7.4	23.4	9.6	27.8	22.5	16.8	6.1	35.8	86.7	83.2	13.6	3.2	42	100.0
Hudson town	1 048	8.6	28.5	9.0	35.2	19.8	7.4	1.7	31.9	103.0	88.4	11.6	–	–	–
Jay town	5 080	8.0	28.7	9.0	30.5	21.4	10.4	2.2	32.6	92.0	87.2	12.8	–	–	–
Jefferson town	2 111	6.1	27.1	7.5	33.0	20.2	12.2	3.0	34.7	96.7	87.2	12.8	–	–	–
Jonesport town	1 525	6.4	26.9	6.8	28.7	18.1	19.5	5.2	35.4	85.5	81.9	16.2	1.9	29	75.9
Kenduskeag town	1 234	6.1	28.3	9.6	37.4	15.7	9.1	1.4	32.6	97.1	85.4	14.6	–	–	–
Kennebunk CDP	4 206	6.0	23.1	7.3	30.0	19.5	20.1	6.3	39.1	79.8	82.2	16.2	1.6	67	100.0
Kennebunk town	8 004	6.5	24.5	6.9	31.3	20.6	16.7	4.6	37.6	86.3	84.8	14.1	1.1	85	78.8
Kennebunkport CDP	1 100	3.1	14.8	6.5	25.8	30.2	22.6	5.5	46.8	82.7	76.1	23.9	–	–	–
Kennebunkport town	3 356	5.0	19.3	6.6	31.4	24.7	17.9	4.0	40.7	88.5	80.9	19.1	–	–	–
Kingfield town	1 114	8.0	27.5	8.9	32.5	18.6	12.6	3.9	33.1	84.1	84.3	15.7	–	–	–
Kittery CDP	5 151	8.5	23.3	15.2	35.7	14.6	11.3	2.2	29.8	112.5	74.1	18.1	7.8	401	–
Kittery town	9 372	8.1	22.7	11.2	35.1	17.8	13.1	2.9	33.1	102.6	78.1	17.0	4.9	460	12.8
Kittery Point CDP	1 093	6.3	19.9	5.8	33.9	21.5	18.9	4.4	39.9	86.6	81.5	18.5	–	–	–
Lamoine town	1 311	6.5	24.7	6.1	33.6	23.6	12.1	2.6	36.5	90.2	86.2	13.8	–	–	–
Lebanon town	4 263	7.3	31.0	7.3	36.1	17.4	8.3	1.5	32.2	99.6	90.3	9.7	–	–	–
Leeds town	1 669	8.3	31.7	8.5	33.3	17.7	8.9	1.6	31.8	95.9	90.2	9.2	.6	10	–
Levant town	1 627	9.2	31.0	8.7	34.7	18.0	7.6	2.3	30.9	95.1	90.0	10.0	–	–	–
Lewiston city	39 757	7.0	22.8	13.8	28.2	18.8	16.4	4.4	33.3	85.1	75.4	18.8	5.8	2 315	31.5
Limerick town	1 688	7.1	28.9	6.8	35.2	18.2	11.0	1.8	33.5	95.0	89.7	10.3	–	–	–
Limestone CDP	1 245	5.1	22.2	12.0	29.6	23.1	13.2	3.4	36.5	90.2	81.4	15.4	3.1	39	100.0
Limestone town	9 922	9.7	24.7	20.5	46.8	5.3	2.7	.6	26.2	184.9	65.2	3.6	31.2	3 095	1.3
Limington town	2 796	7.5	34.0	7.7	36.1	15.5	6.7	1.2	30.7	100.9	92.5	7.5	–	–	–
Lincoln CDP	3 399	6.6	24.9	8.4	27.2	20.3	19.2	5.0	37.0	82.9	82.6	15.2	2.3	77	100.0
Lincoln town	5 587	7.3	26.8	8.3	30.1	19.8	15.0	3.7	34.6	87.1	85.6	12.9	1.5	84	100.0
Lincolnville town	1 809	8.1	24.3	7.2	31.8	22.3	14.4	3.4	36.5	95.6	83.7	16.3	–	–	–
Lisbon town	9 457	8.6	28.3	9.8	35.1	17.6	9.3	1.8	30.7	95.2	87.3	12.4	.4	36	100.0
Lisbon Falls CDP	4 674	9.5	29.5	10.7	36.6	14.8	8.4	1.5	29.4	95.6	87.4	12.6	–	–	–
Litchfield town	2 650	7.7	29.7	7.8	35.3	19.0	8.2	1.2	32.6	103.5	88.3	11.7	–	–	–
Little Falls-South Windham CDP	1 715	5.2	16.1	17.7	43.1	13.9	9.2	1.6	30.3	185.0	56.5	10.2	33.3	571	100.0
Livermore town	1 950	7.0	26.3	7.4	32.1	22.9	11.3	1.7	34.6	95.1	89.4	10.6	–	–	–
Livermore Falls town	3 455	7.6	27.5	8.7	29.4	18.8	15.5	4.1	33.2	85.1	82.0	16.3	1.7	58	100.0
Livermore Falls CDP	1 935	7.5	26.7	8.5	29.4	17.3	18.2	4.0	34.1	85.5	78.7	21.3	–	–	–
Loring AFB CDP	7 829	11.0	24.7	23.1	51.2	1.0	.1	–	25.5	228.6	60.5	.5	39.0	3 056	–
Lubec town	1 853	5.9	22.2	7.3	26.0	20.8	23.6	6.7	39.9	82.2	77.7	19.9	2.5	46	100.0
Lyman town	3 390	7.4	31.4	7.1	37.0	18.1	6.5	1.1	32.2	96.1	91.4	8.6	–	–	–
Machias CDP	1 773	4.7	18.7	21.9	24.0	14.7	20.6	7.7	32.4	79.7	59.8	18.4	21.8	387	25.8
Machias town	2 569	5.6	20.6	18.5	25.0	17.3	18.6	6.2	33.2	84.4	66.7	18.3	15.1	387	25.8
Machiasport town	1 166	5.3	25.0	7.7	31.9	22.6	12.8	3.1	35.7	126.4	78.9	11.7	9.3	109	100.0
Madawaska CDP	3 653	5.6	22.4	7.7	28.6	25.2	16.1	4.2	39.5	84.9	81.7	15.1	3.2	118	100.0
Madawaska town	4 803	5.7	23.9	7.4	29.9	24.9	13.9	3.4	37.9	90.5	84.6	12.9	2.5	118	100.0
Madison CDP	2 956	6.8	24.7	9.2	27.7	19.8	18.6	5.6	36.4	83.0	81.0	15.9	3.1	93	100.0
Madison town	4 725	6.6	25.6	9.0	28.3	21.2	15.9	4.1	35.9	89.7	82.9	15.2	2.0	93	100.0
Manchester town	2 099	6.9	27.3	4.9	30.9	22.3	14.6	3.2	38.4	91.0	88.1	11.9	–	–	–
Mapleton town	1 853	5.3	26.2	8.5	34.4	22.1	8.9	1.8	34.4	99.7	89.2	10.8	–	–	–
Mars Hill town	1 760	7.4	26.0	7.7	26.0	20.5	19.8	5.8	36.9	80.5	83.9	12.1	4.0	70	100.0
Mars Hill-Blaine CDP	1 717	7.1	24.7	8.0	25.4	21.1	20.8	6.1	38.2	79.3	83.3	12.6	4.1	70	100.0
Mechanic Falls town	2 919	7.3	29.0	8.9	32.9	17.5	11.8	2.4	32.4	93.2	85.0	14.5	.5	14	–
Mechanic Falls CDP	2 388	7.3	28.6	9.3	32.7	17.0	12.4	2.6	32.2	90.7	84.0	15.4	.6	14	–
Medway town	1 922	7.3	33.0	7.6	34.7	18.6	6.1	.7	30.6	104.1	89.8	10.2	–	–	–
Mexico CDP	2 302	7.1	25.5	9.2	30.8	18.8	15.8	2.9	33.7	90.1	80.4	19.6	–	–	–
Mexico town	3 344	7.1	25.3	8.7	30.3	19.6	16.0	2.7	34.6	92.2	81.5	18.5	–	–	–
Milbridge town	1 305	6.4	22.6	8.0	25.4	20.8	23.1	6.4	39.8	80.4	82.0	13.2	4.8	63	100.0
Milford CDP	2 228	5.7	25.7	10.9	34.0	20.6	8.8	1.0	31.9	97.1	83.1	16.9	–	–	–
Milford town	2 884	6.4	26.7	10.4	35.2	19.9	7.8	.9	31.8	100.3	84.6	15.4	–	–	–
Millinocket town	6 956	5.9	24.3	7.4	32.1	22.7	13.6	3.0	36.7	98.7	84.0	13.2	2.8	192	27.6
Millinocket CDP	6 922	5.8	24.3	7.4	32.0	22.7	13.6	3.0	36.8	98.3	84.1	13.3	2.6	180	29.4
Milo CDP	2 129	7.0	24.9	8.1	26.2	22.2	18.6	4.3	36.7	85.9	82.9	17.1	–	–	–

TIPSII [UPF] GP123 CENSUS90 72583600 05/01/92 9:28 PM MACHINE: C DATA:CENSUS90*P1TIPSDA23. 04/27/92 01:54:18 TAPE: NONE FRAME: 3
TSF:CENSUS90*92. 04/27/92 01:54:49 UTF:CENSUS90*93. 04/27/92 01:54:50 META:CENSUS90*P1TABLES23. 04/27/92 02:05:37

Table 1. **Summary of General Characteristics of Persons: 1990**—Con.

[For definitions of terms and meanings of symbols, see text]

State Urban and Rural and Size of Place Inside and Outside Metropolitan Area County Place and [In Selected States] County Subdivision [1,000 or More Persons]	All persons	Percent of all persons							Median age	Persons 18 years and over—Males per 100 females	Percent of all persons			Persons in group quarters	
											In households				
		Under 5 years	Under 18 years	18 to 24 years	25 to 44 years	45 to 64 years	65 years and over	80 years and over			In families	Nonfamily householders and nonrelatives of householder	In group quarters	Total	Percent institutionalized
PLACE AND COUNTY SUBDIVISION—Con.															
Milo town	2 600	6.8	24.8	7.9	27.1	22.0	18.2	4.0	36.4	88.5	83.2	16.8	–	–	–
Minot town	1 664	7.3	29.5	6.5	34.4	21.4	8.2	1.8	33.4	97.5	90.3	9.7	–	–	–
Monmouth town	3 353	7.3	29.0	8.7	33.6	19.1	9.6	1.8	32.6	96.5	88.7	11.3	–	–	–
Mount Desert town	1 899	6.1	19.2	6.8	31.4	23.9	18.7	4.6	40.6	89.5	81.6	18.4	–	–	–
Mount Vernon town	1 362	7.4	29.4	6.8	34.3	19.3	10.1	1.8	34.8	93.4	87.4	12.6	–	–	–
Naples town	2 860	7.6	27.0	7.3	33.9	18.8	13.0	1.7	33.7	94.5	86.9	13.1	–	–	–
Newburgh town	1 317	7.3	27.0	7.4	36.7	18.7	10.2	1.7	33.8	97.7	86.3	13.7	–	–	–
Newcastle town	1 538	7.0	24.5	6.5	28.7	20.1	20.2	5.3	38.1	87.0	83.7	14.8	1.5	23	100.0
Newfield town	1 042	6.3	29.2	6.8	34.3	17.8	12.0	2.3	33.4	107.3	87.5	12.5	–	–	–
New Gloucester town	3 916	8.3	28.9	8.8	37.4	17.4	7.4	1.1	31.8	102.8	82.3	10.1	7.6	296	100.0
Newport town	3 036	7.8	26.5	9.3	31.0	20.6	12.7	2.4	33.3	89.5	83.3	16.7	–	–	–
Newport CDP	1 843	8.1	25.2	10.1	29.7	19.8	15.2	3.4	33.4	85.7	80.1	19.9	–	–	–
New Sharon town	1 175	6.7	29.7	5.2	34.1	19.6	11.4	2.8	33.8	99.5	88.2	11.8	–	–	–
Nobleboro town	1 455	8.0	25.7	7.1	31.5	22.0	13.7	2.9	35.5	93.0	87.6	12.4	–	–	–
Norridgewock CDP	1 496	7.3	27.4	10.4	30.5	21.7	9.9	2.7	33.0	94.3	86.3	13.7	–	–	–
Norridgewock town	3 105	6.9	28.8	9.5	31.6	20.2	10.0	2.5	32.9	94.2	87.9	12.1	–	–	–
North Berwick CDP	1 568	8.2	30.0	8.0	33.5	16.4	12.1	4.0	31.6	86.7	85.0	11.9	3.1	48	100.0
North Berwick town	3 793	8.0	30.2	7.9	35.5	16.5	9.9	2.7	32.5	92.8	88.5	10.3	1.3	48	100.0
Northport town	1 201	5.7	21.2	6.1	33.2	23.1	16.3	3.7	38.8	95.1	80.4	19.6	–	–	–
North Windham CDP	4 077	7.3	27.6	9.7	34.4	17.7	10.6	2.4	32.9	86.8	87.6	12.3	–	1	–
North Yarmouth town	2 429	8.8	28.1	7.6	36.8	19.3	8.2	1.4	34.0	94.6	91.2	8.8	–	–	–
Norway CDP	3 023	7.4	25.7	8.8	27.5	17.4	20.6	7.5	35.5	77.9	75.8	21.0	3.2	98	72.4
Norway town	4 754	7.0	25.8	8.1	29.1	19.6	17.5	5.6	35.6	84.3	79.7	18.0	2.3	109	65.1
Oakland CDP	3 510	8.3	28.0	10.1	32.1	18.3	11.6	2.1	32.0	89.6	83.5	16.5	–	–	–
Oakland town	5 595	7.7	28.0	9.4	33.0	19.2	10.3	1.9	32.8	91.1	86.0	14.0	–	–	–
Old Orchard Beach town	7 789	6.6	20.1	10.6	37.6	18.1	13.6	2.9	33.2	92.5	74.1	25.4	.5	39	56.4
Old Orchard Beach CDP	7 789	6.6	20.1	10.6	37.6	18.1	13.6	2.9	33.2	92.5	74.1	25.4	.5	39	56.4
Old Town city	8 317	6.8	22.9	14.8	30.7	18.5	13.1	2.8	32.1	87.5	78.1	21.6	.3	25	–
Orland town	1 805	6.4	25.9	7.8	32.4	22.2	11.7	2.3	35.4	94.3	85.9	12.5	1.6	28	–
Orono town	10 573	2.3	10.8	54.4	16.8	10.7	7.3	2.5	21.5	109.6	37.2	20.9	41.9	4 429	2.2
Orono CDP	9 789	2.0	9.7	57.9	15.3	9.9	7.2	2.6	21.3	110.2	33.6	21.2	45.2	4 429	2.2
Orrington town	3 309	5.9	25.5	7.9	34.6	21.2	10.8	2.2	36.0	91.9	87.9	12.1	–	–	–
Otisfield town	1 136	8.9	29.2	5.4	34.2	18.5	12.8	3.2	34.2	94.2	87.7	12.3	–	–	–
Owls Head town	1 574	6.0	20.8	6.8	28.0	22.4	22.0	4.8	41.6	97.3	85.5	14.5	–	–	–
Oxford CDP	1 284	8.3	30.8	9.0	33.2	18.1	8.9	1.9	30.9	98.7	91.0	9.0	–	–	–
Oxford town	3 705	7.7	30.0	8.5	31.6	19.5	10.4	2.0	32.3	94.5	87.8	11.8	.4	14	–
Palermo town	1 021	7.4	26.0	8.7	32.2	21.5	11.6	2.2	33.9	107.1	87.7	12.3	–	–	–
Palmyra town	1 867	6.6	28.9	9.2	30.0	21.9	10.0	1.9	33.1	95.7	87.6	12.4	–	–	–
Paris town	4 492	6.9	24.8	8.3	29.4	20.3	17.3	5.5	35.9	86.7	80.3	16.6	3.0	137	100.0
Parsonsfield town	1 472	7.3	28.5	7.6	30.9	19.7	13.3	2.9	34.8	90.1	86.8	13.2	–	–	–
Patten town	1 256	4.9	25.4	9.0	29.5	20.1	16.0	4.5	36.6	93.2	84.3	12.8	2.9	36	72.2
Penobscot town	1 131	4.1	22.6	6.1	28.6	22.3	20.3	8.7	40.4	82.3	79.8	11.7	8.5	96	100.0
Peru town	1 541	8.6	28.7	5.8	33.1	19.6	12.8	2.1	34.0	98.4	90.0	10.0	–	–	–
Phillips town	1 148	6.2	29.5	8.4	32.2	17.6	12.3	3.0	33.1	88.1	85.7	14.3	–	–	–
Phippsburg town	1 815	5.6	23.9	7.3	32.7	23.4	12.7	2.3	36.8	100.6	86.9	13.1	–	–	–
Pittsfield CDP	3 222	8.1	28.0	7.8	30.2	17.8	16.2	5.2	33.5	83.3	81.7	15.1	3.2	104	100.0
Pittsfield town	4 190	7.6	27.5	7.9	30.2	19.4	15.0	4.3	33.9	87.2	82.7	14.8	2.5	104	100.0
Pittston town	2 444	6.1	26.4	8.1	32.4	21.4	11.8	2.4	35.0	96.2	86.9	12.0	1.1	27	–
Plymouth town	1 152	7.5	32.7	7.9	34.9	16.8	7.7	1.3	30.1	96.2	89.3	10.7	–	–	–
Poland town	4 342	7.0	29.5	7.3	35.0	19.3	8.9	1.7	33.0	101.9	87.4	10.2	2.5	107	100.0
Porter town	1 301	8.3	26.4	9.0	31.6	20.3	12.7	2.6	33.7	91.0	86.0	14.0	–	–	–
Portland city	64 358	6.7	19.8	12.8	36.5	15.9	15.0	4.5	32.8	82.6	66.6	30.2	3.2	2 073	44.7
Pownal town	1 262	7.5	28.4	9.4	37.3	18.0	6.9	1.0	32.8	102.7	89.9	10.1	–	–	–
Presque Isle city	10 550	7.3	24.5	12.9	31.1	18.3	13.3	3.1	32.4	92.0	79.2	16.4	4.4	466	20.2
Randolph town	1 949	7.3	24.8	8.6	33.0	20.4	13.2	1.8	34.1	92.5	84.1	15.9	–	–	–
Randolph CDP	1 949	7.3	24.8	8.6	33.0	20.4	13.2	1.8	34.1	92.5	84.1	15.9	–	–	–
Rangeley town	1 063	5.8	21.4	5.8	31.5	22.2	19.0	4.4	38.1	94.2	81.0	19.0	–	–	–
Raymond town	3 311	8.7	28.1	5.9	37.5	18.5	10.0	1.8	33.6	96.8	91.1	8.9	–	1	–
Readfield town	2 033	7.0	29.4	5.7	34.3	21.7	9.0	2.5	35.7	93.0	89.8	10.2	–	–	–
Richmond CDP	1 775	10.0	28.2	10.1	34.1	15.3	12.2	4.3	30.6	89.0	79.8	20.2	–	–	–
Richmond town	3 072	9.1	28.0	9.1	34.7	17.7	10.5	3.2	31.6	94.3	83.8	16.2	–	–	–
Rockland city	7 972	7.6	24.6	10.2	29.5	18.2	17.5	5.0	34.6	83.1	76.5	21.3	2.3	181	76.8
Rockport town	2 854	6.1	24.2	5.4	32.0	21.4	17.0	3.5	38.5	88.0	82.2	17.1	.7	21	28.6
Rumford CDP	5 419	7.0	23.6	8.3	26.9	20.9	20.4	4.7	36.7	87.9	78.6	19.9	1.5	82	68.3
Rumford town	7 078	6.8	23.8	7.7	27.6	21.7	19.1	4.1	37.0	89.8	81.0	17.9	1.2	82	68.3
Sabattus town	3 696	8.0	29.8	8.7	34.6	18.5	8.4	1.4	31.6	93.9	87.7	11.9	.4	16	–
Saco city	15 181	6.9	24.2	9.7	34.8	18.2	13.2	3.0	33.5	87.2	82.7	16.7	.6	92	62.0
St. Albans town	1 724	6.1	29.2	7.6	34.0	18.9	10.3	2.4	33.7	97.4	84.7	15.3	–	–	–
St. George town	2 261	6.4	22.7	6.2	30.2	21.9	19.0	4.2	39.8	92.0	83.1	16.9	–	–	–
Sanford CDP	10 296	8.0	26.8	9.9	29.7	16.7	17.0	5.9	32.5	82.1	80.3	17.1	2.6	264	76.5
Sanford town	20 463	8.3	28.8	8.8	31.9	16.7	13.8	4.3	31.9	85.8	83.8	14.8	1.4	293	74.4
Sangerville town	1 398	6.9	27.0	6.9	29.0	21.3	15.7	3.9	36.5	87.5	88.4	11.6	–	–	–
Scarborough CDP	2 586	6.0	20.0	10.0	34.1	22.0	13.9	1.9	35.1	89.1	79.5	20.3	.2	6	–
Scarborough town	12 518	7.0	23.8	8.4	35.5	21.8	10.5	2.1	35.2	91.8	85.2	14.2	.6	76	81.6
Searsport CDP	1 151	5.3	22.8	7.5	27.7	22.3	19.7	4.6	39.8	78.5	83.1	16.9	–	–	–
Searsport town	2 603	6.8	26.7	7.5	31.2	20.3	14.4	3.0	35.6	86.7	85.5	13.6	.9	24	–
Sebago town	1 259	8.0	23.4	6.8	33.8	22.0	14.0	2.8	36.2	102.9	84.0	16.0	–	–	–
Shapleigh town	1 911	7.2	26.9	6.0	33.8	19.9	13.4	2.3	35.3	97.5	88.7	11.3	–	–	–
Sherman town	1 027	5.8	30.6	6.7	30.2	19.2	13.3	2.1	33.6	95.9	89.9	10.1	–	–	–
Sidney town	2 593	7.6	30.2	6.9	35.4	18.6	8.9	1.4	33.2	98.0	88.8	10.3	.8	22	–

TIPSII [UPF] GP123 CENSUS90 72583600 05/01/92 9:28 PM MACHINE: C DATA:CENSUS90*P1TIPSDA23. 04/27/92 01:54:18 TAPE: NONE FRAME: 4
TSF:CENSUS90*92. 04/27/92 01:54:49 UTF:CENSUS90*93. 04/27/92 01:54:50 META:CENSUS90*P1TABLES23. 04/27/92 02:05:37

Table 1. **Summary of General Characteristics of Persons: 1990**—Con.

[For definitions of terms and meanings of symbols, see text]

State Urban and Rural and Size of Place Inside and Outside Metropolitan Area County Place and [In Selected States] County Subdivision [1,000 or More Persons]	All persons	Percent of all persons							Median age	Persons 18 years and over—Males per 100 females	Percent of all persons			Persons in group quarters	
											In households				
		Under 5 years	Under 18 years	18 to 24 years	25 to 44 years	45 to 64 years	65 years and over	80 years and over			In families	Nonfamily householders and nonrelatives of householder	In group quarters	Total	Percent institutionalized
PLACE AND COUNTY SUBDIVISION—Con.															
Skowhegan CDP	6 990	7.2	24.9	10.6	29.0	19.3	16.2	4.8	34.3	84.5	77.7	19.5	2.8	196	100.0
Skowhegan town	8 725	7.3	26.0	9.8	29.8	19.3	15.0	4.3	34.2	84.7	79.6	18.2	2.2	196	100.0
South Berwick town	5 877	9.6	29.5	7.2	39.1	15.3	8.8	2.0	31.8	94.4	88.6	10.8	.6	38	100.0
South Eliot CDP	3 112	6.4	24.7	7.1	33.5	21.8	13.0	2.8	36.5	93.4	88.4	11.6	–	–	–
South Paris CDP	2 320	7.1	23.7	9.1	28.5	18.4	20.3	7.7	35.1	82.9	75.0	19.1	5.9	137	100.0
South Portland city	23 163	6.5	22.8	10.2	33.5	18.0	15.5	3.5	34.1	84.0	77.4	19.7	2.9	673	66.9
South Sanford CDP	3 929	8.5	30.2	7.2	33.1	18.7	10.8	2.1	32.2	91.9	88.0	12.0	–	–	–
South Thomaston town	1 227	6.1	22.8	7.7	30.5	23.6	15.4	2.9	37.4	92.1	86.6	13.4	–	–	–
Southwest Harbor town	1 952	7.3	23.6	8.2	31.2	19.7	17.3	5.1	36.0	89.6	79.0	20.0	1.0	19	–
Springvale CDP	3 542	9.1	31.0	8.5	33.0	14.7	12.9	3.7	30.6	85.4	84.4	15.2	.4	13	–
Standish town	7 678	6.9	27.9	12.9	34.7	16.5	8.1	1.5	31.3	92.1	85.2	9.1	5.7	436	.9
Steuben town	1 084	7.0	27.0	9.0	32.2	19.7	12.0	2.3	33.6	100.3	83.2	16.8	–	–	–
Stockton Springs town	1 383	7.5	25.8	5.4	33.5	21.5	13.7	2.4	35.9	91.1	87.2	12.8	–	–	–
Stonington town	1 252	7.7	24.1	8.1	29.0	21.7	17.0	4.2	36.9	91.5	83.2	16.8	–	–	–
Strong town	1 217	7.9	27.5	7.6	32.0	20.3	12.6	3.0	33.6	90.1	83.9	14.5	1.6	20	100.0
Sullivan town	1 118	7.4	27.1	7.5	32.1	19.0	14.3	4.6	34.0	89.1	81.3	15.7	3.0	34	100.0
Surry town	1 004	6.2	24.1	6.0	31.8	22.1	16.0	4.3	39.3	97.9	85.9	14.1	–	–	–
Swanville town	1 130	8.2	34.2	6.5	35.0	16.5	7.9	1.0	31.4	93.2	86.5	13.5	–	–	–
Thomaston CDP	2 445	4.7	19.8	9.3	37.9	16.8	16.3	4.3	36.1	142.5	64.4	14.8	20.8	509	96.5
Thomaston town	3 306	5.5	22.5	8.8	35.6	17.8	15.3	3.8	35.6	126.1	70.6	14.0	15.4	509	96.5
Topsham CDP	6 147	9.5	28.6	8.8	38.6	15.5	8.6	2.7	30.8	96.9	85.2	12.7	2.2	133	50.4
Topsham town	8 746	9.0	28.6	8.3	37.9	16.3	8.8	2.4	31.4	97.6	86.3	12.2	1.5	133	50.4
Tremont town	1 324	7.3	23.0	6.1	35.1	20.4	15.4	2.8	37.5	95.4	81.8	18.2	–	–	–
Trenton town	1 060	7.5	25.8	6.8	33.6	22.1	11.7	1.7	35.4	95.5	83.9	16.1	–	–	–
Turner town	4 315	7.9	30.5	8.8	35.9	17.5	7.3	1.4	31.5	98.4	87.8	11.9	.3	12	–
Union town	1 989	7.5	27.8	6.4	32.2	20.3	13.4	3.4	35.8	90.3	85.2	11.4	3.5	69	–
Unity town	1 817	6.8	25.2	22.2	25.5	16.5	10.6	2.4	26.9	111.0	70.8	16.2	13.0	237	–
Van Buren CDP	2 759	6.3	22.6	8.1	28.4	22.3	18.7	5.2	39.1	83.4	79.8	15.2	5.0	139	91.4
Van Buren town	3 045	6.1	23.5	7.9	29.0	21.8	17.7	4.8	38.5	84.8	81.4	14.1	4.6	139	91.4
Vassalboro town	3 679	8.4	27.2	8.1	35.4	18.8	10.4	2.3	32.9	91.6	86.8	12.0	1.3	47	61.7
Veazie town	1 633	5.6	21.9	11.1	31.1	23.3	12.6	2.4	35.6	98.0	82.9	17.1	–	–	–
Vinalhaven town	1 072	6.1	21.4	7.9	30.7	20.8	19.2	5.1	39.0	91.2	81.3	18.7	–	–	–
Waldoboro CDP	1 420	7.2	23.7	8.9	24.2	19.0	24.2	9.1	39.2	76.7	73.9	20.0	6.1	87	78.2
Waldoboro town	4 601	7.8	27.6	7.6	29.2	20.3	15.3	4.4	35.1	89.0	83.5	14.6	1.9	87	78.2
Wales town	1 223	9.0	29.9	8.8	33.9	18.6	8.7	1.9	31.2	104.0	87.6	12.4	–	–	–
Warren town	3 192	8.3	27.9	7.5	36.6	17.8	10.2	2.4	33.1	103.8	83.9	12.9	3.3	104	80.8
Washburn town	1 880	6.9	27.4	8.9	30.3	21.4	11.9	3.0	34.8	90.5	88.7	11.3	–	–	–
Washington town	1 185	6.8	30.2	5.7	34.1	19.7	10.2	1.9	34.6	105.7	84.4	11.8	3.8	45	–
Waterboro town	4 510	8.4	31.1	8.0	37.8	15.5	7.6	1.6	30.5	96.8	89.8	10.2	–	–	–
Waterford town	1 299	7.4	23.9	8.2	32.4	21.5	14.1	2.0	36.6	97.4	85.1	14.9	–	–	–
Waterville city	17 173	6.1	20.1	19.8	26.4	16.7	16.9	4.8	31.6	81.7	67.1	19.9	13.0	2 240	14.3
Wayne town	1 029	6.6	26.2	5.0	35.6	19.1	14.1	2.1	36.4	96.6	88.1	11.9	–	–	–
Wells town	7 778	6.6	24.4	6.9	33.9	20.5	14.3	2.7	36.7	92.6	85.2	14.8	–	–	–
West Bath town	1 716	6.2	23.5	8.9	34.6	22.7	10.3	.9	35.2	100.6	85.5	14.5	–	–	–
Westbrook city	16 121	6.9	24.3	10.4	33.1	18.9	13.3	3.0	33.2	85.3	82.6	17.0	.4	61	75.4
West Gardiner town	2 531	5.9	29.0	8.6	35.0	19.8	7.6	2.1	33.2	96.7	89.1	10.9	–	–	–
West Paris town	1 514	5.7	24.4	6.6	26.8	20.9	21.3	10.3	38.8	85.9	76.6	14.9	8.5	129	100.0
Whitefield town	1 931	7.4	30.6	7.3	33.1	17.2	11.8	3.2	33.5	96.9	85.4	12.0	2.6	50	100.0
Wilton CDP	2 453	8.7	28.5	8.5	29.4	18.9	14.7	3.3	33.0	85.5	84.8	15.2	–	–	–
Wilton town	4 242	8.0	29.0	8.3	29.9	19.8	13.0	2.5	33.4	89.9	86.5	13.5	–	–	–
Windham town	13 020	6.9	25.0	10.4	36.5	18.1	10.0	2.3	32.7	102.7	82.5	12.3	5.2	682	99.9
Windsor town	1 895	7.2	28.4	7.4	34.0	20.8	9.3	1.5	33.3	89.3	87.5	12.5	–	–	–
Winslow CDP	5 436	5.7	23.6	9.3	29.9	22.1	15.2	2.6	37.1	83.9	83.7	15.7	.6	31	–
Winslow town	7 997	6.1	26.0	8.7	30.9	21.1	13.3	2.3	35.4	88.3	86.1	13.5	.4	31	–
Winter Harbor town	1 157	9.9	28.5	14.4	34.9	12.3	9.9	2.2	28.5	117.1	81.1	8.5	10.5	121	–
Winterport CDP	1 274	7.7	28.6	6.8	33.7	20.0	10.8	2.8	34.2	88.6	87.2	12.8	–	–	–
Winterport town	3 175	7.7	30.6	7.1	36.3	17.9	8.2	1.8	32.6	94.5	89.2	10.8	–	–	–
Winthrop CDP	2 819	6.4	24.3	7.8	31.6	19.7	16.7	4.7	36.9	84.1	82.5	15.9	1.6	45	100.0
Winthrop town	5 968	6.3	25.2	7.4	33.0	19.6	14.8	3.9	36.3	90.5	85.4	12.8	1.8	105	100.0
Wiscasset CDP	1 233	4.5	21.8	8.6	26.4	23.2	20.0	4.7	40.3	87.5	80.0	20.0	–	–	–
Wiscasset town	3 339	6.8	27.5	7.9	32.2	20.4	12.0	2.5	34.8	94.6	85.1	14.9	–	–	–
Woodland town	1 402	6.2	27.5	8.6	33.2	20.6	10.1	1.9	33.3	103.8	91.7	8.3	–	–	–
Woodland CDP	1 287	6.3	25.1	9.9	27.7	21.8	15.5	2.7	36.7	89.4	86.9	13.1	–	–	–
Woodstock town	1 194	7.7	28.7	7.0	30.2	20.9	13.1	2.7	34.1	96.1	87.0	13.0	–	–	–
Woolwich town	2 570	6.8	27.0	7.5	33.7	21.4	10.4	2.3	34.5	98.5	89.2	10.8	–	–	–
Yarmouth CDP	3 338	7.3	25.2	6.5	36.2	17.4	14.7	5.2	36.0	81.7	80.0	16.3	3.8	126	100.0
Yarmouth town	7 862	6.1	24.1	7.7	34.7	20.4	13.1	3.5	36.7	86.7	82.9	15.5	1.6	126	100.0
York town	9 818	6.4	24.1	6.4	32.8	22.1	14.6	3.3	37.9	89.5	84.9	14.3	.9	84	100.0
York Harbor CDP	2 555	4.8	20.9	5.6	29.7	22.6	21.3	6.0	41.5	82.6	80.2	16.6	3.3	84	100.0

TIPSII [UPF] GP123 CENSUS90 72583600 05/01/92 9:28 PM MACHINE: C DATA:CENSUS90*P1TIPSDA23. 04/27/92 01:54:18 TAPE: NONE FRAME: 5
TSF:CENSUS90*92. 04/27/92 01:54:49 UTF:CENSUS90*93. 04/27/92 01:54:50 META:CENSUS90*P1TABLES23. 04/27/92 02:05:37

Table 2. **Summary of General Characteristics of Households and Families: 1990**

[For definitions of terms and meanings of symbols, see text]

State / Urban and Rural and Size of Place / Inside and Outside Metropolitan Area / County / Place and [In Selected States] County Subdivision [1,000 or More Persons]	All households	Percent of all households: Family households: Total	Family households: Total: With own children under 18 years	Married-couple family: Total	Married-couple family: With own children under 18 years	Female householder, no husband present: Total	Female householder, no husband present: With own children under 18 years	Nonfamily households: Total	Householder living alone: Total	Householder living alone: Female	65 years and over: Total	65 years and over: Female	Householder 65 years and over	Persons per—: Household	Persons per—: Family
The State	**465 312**	**70.6**	**34.6**	**58.1**	**27.1**	**9.5**	**5.9**	**29.4**	**23.3**	**14.3**	**10.4**	**8.2**	**22.3**	**2.56**	**3.03**
URBAN AND RURAL AND SIZE OF PLACE															
Urban	215 898	64.4	31.2	50.3	22.6	11.3	7.2	35.6	28.2	18.1	12.4	10.1	23.9	2.41	2.97
Inside urbanized area	106 200	62.2	29.6	47.8	21.1	11.6	7.3	37.8	28.9	18.4	12.0	9.8	23.1	2.38	2.96
Central place	66 772	58.5	28.0	43.4	18.8	12.3	7.9	41.5	32.0	20.2	12.9	10.5	23.4	2.30	2.94
Urban fringe	39 428	68.4	32.3	55.3	24.9	10.5	6.2	31.6	23.6	15.5	10.6	8.6	22.7	2.51	2.98
Outside urbanized area	109 698	66.5	32.7	52.8	24.1	11.0	7.2	33.5	27.6	17.8	12.8	10.4	24.7	2.44	2.98
Place of 10,000 or more	42 466	65.0	31.5	50.9	22.7	11.3	7.3	35.0	28.6	18.3	12.9	10.5	24.8	2.40	2.96
Place of 2,500 to 9,999	67 232	67.5	33.5	54.0	25.0	10.8	7.1	32.5	26.9	17.5	12.7	10.4	24.7	2.46	2.99
Rural	249 414	76.0	37.6	64.9	31.1	8.0	4.8	24.0	19.1	11.0	8.6	6.5	20.9	2.69	3.08
Place of 1,000 to 2,499	30 882	68.9	32.6	55.5	24.4	10.5	6.7	31.1	26.0	17.2	13.6	11.0	27.1	2.48	2.98
Place of less than 1,000	–	–	–	–	–	–	–	–	–	–	–	–	–	–	–
Other rural	218 532	77.0	38.3	66.2	32.0	7.7	4.6	23.0	18.1	10.1	7.9	5.8	20.0	2.72	3.09
INSIDE AND OUTSIDE METROPOLITAN AREA															
Inside metropolitan area	169 737	67.5	32.8	54.5	25.2	10.2	6.3	32.5	24.9	15.5	10.2	8.2	21.2	2.50	3.02
In central city	66 997	58.6	28.1	43.5	18.9	12.3	7.9	41.4	31.9	20.1	12.9	10.4	23.3	2.30	2.94
Not in central city	102 740	73.3	35.9	61.7	29.4	8.9	5.2	26.7	20.2	12.5	8.5	6.8	19.8	2.63	3.06
Urban	48 083	68.1	32.2	55.3	25.0	10.3	6.0	31.9	24.1	15.5	10.5	8.6	22.4	2.50	2.98
Inside urbanized area	39 339	68.4	32.3	55.3	24.9	10.5	6.2	31.6	23.6	15.5	10.6	8.6	22.7	2.51	2.98
Outside urbanized area	8 744	66.8	31.8	55.3	25.4	9.2	5.2	33.2	26.0	15.7	9.9	8.3	20.9	2.45	2.98
Rural	54 657	77.9	39.1	67.4	33.3	7.7	4.5	22.1	16.9	9.9	6.7	5.2	17.5	2.75	3.11
Outside metropolitan area	295 575	72.4	35.7	60.2	28.2	9.1	5.8	27.6	22.4	13.6	10.5	8.1	22.9	2.59	3.04
Urban	101 043	66.5	32.8	52.6	24.0	11.1	7.3	33.5	27.7	18.0	13.0	10.6	25.1	2.43	2.98
Inside urbanized area	89	70.8	39.3	56.2	30.3	10.1	6.7	29.2	24.7	14.6	6.7	5.6	22.5	2.75	3.24
Outside urbanized area	100 954	66.5	32.8	52.6	24.0	11.1	7.3	33.5	27.7	18.0	13.0	10.6	25.1	2.43	2.98
Place of 10,000 or more	42 466	65.0	31.5	50.9	22.7	11.3	7.3	35.0	28.6	18.3	12.9	10.5	24.8	2.40	2.96
Place of 2,500 to 9,999	58 488	67.6	33.8	53.8	24.9	11.0	7.3	32.4	27.1	17.7	13.1	10.7	25.3	2.46	2.99
Rural	194 532	75.5	37.2	64.2	30.4	8.1	4.9	24.5	19.7	11.3	9.1	6.8	21.9	2.67	3.07
COUNTY															
Androscoggin County	40 017	70.1	35.5	56.1	26.6	10.9	7.3	29.9	24.4	14.9	10.8	8.6	21.9	2.55	3.04
Aroostook County	31 366	74.7	37.1	63.3	30.3	8.6	5.4	25.3	21.7	13.0	10.4	8.0	22.7	2.62	3.06
Cumberland County	94 512	66.8	31.8	54.2	24.8	9.8	5.8	33.2	25.2	15.9	10.3	8.3	21.5	2.49	3.01
Franklin County	10 778	70.5	35.3	58.5	27.5	9.0	6.1	29.5	22.3	13.3	9.6	7.5	21.3	2.60	3.05
Hancock County	18 342	70.0	32.6	59.2	26.1	8.2	5.1	30.0	24.0	15.0	11.7	9.2	25.1	2.48	2.94
Kennebec County	43 889	70.3	35.1	57.4	27.1	9.9	6.3	29.7	24.2	14.8	10.4	8.2	21.8	2.55	3.03
Knox County	14 344	68.7	32.3	56.7	24.8	9.2	5.9	31.3	26.0	16.9	13.3	10.3	27.9	2.45	2.96
Lincoln County	11 968	71.7	32.6	61.2	26.6	7.5	4.3	28.3	23.6	14.5	12.2	9.4	27.2	2.52	2.97
Oxford County	20 064	72.6	35.0	59.4	26.9	9.8	6.3	27.4	22.4	13.1	11.1	8.5	24.7	2.58	3.01
Penobscot County	54 063	70.5	34.8	57.8	27.0	9.9	6.3	29.5	22.6	13.7	9.4	7.5	20.1	2.57	3.02
Piscataquis County	7 194	72.4	34.2	61.2	27.2	8.3	5.3	27.6	23.3	14.0	12.2	9.4	26.8	2.56	3.02
Sagadahoc County	12 581	72.7	37.7	60.5	30.4	9.3	5.7	27.3	21.6	12.7	8.9	7.0	18.9	2.63	3.07
Somerset County	18 513	73.0	36.9	59.3	28.2	10.0	6.4	27.0	21.2	12.5	10.0	7.6	22.0	2.65	3.07
Waldo County	12 415	72.9	36.4	60.1	28.4	9.3	6.0	27.1	21.7	12.7	9.7	7.4	22.5	2.63	3.06
Washington County	13 418	72.0	33.9	58.5	25.9	10.0	5.9	28.0	23.6	14.1	12.7	9.4	27.8	2.55	3.01
York County	61 848	72.9	36.4	61.0	29.6	8.9	5.4	27.1	21.4	13.0	9.4	7.4	21.1	2.63	3.08
PLACE AND COUNTY SUBDIVISION															
Acton town	640	77.0	34.2	69.4	29.5	5.2	3.0	23.0	15.3	8.4	6.4	4.2	24.1	2.70	3.04
Addison town	433	73.9	33.0	60.7	26.3	9.0	4.8	26.1	20.1	11.1	11.1	8.3	24.7	2.57	2.96
Albion town	610	76.1	39.5	64.3	33.1	7.4	3.9	23.9	19.2	11.1	8.4	6.2	20.5	2.81	3.20
Alfred town	816	77.2	34.2	68.4	30.0	7.0	3.6	22.8	19.9	12.5	10.5	7.6	26.6	2.61	3.00
Anson town	902	73.3	34.8	61.1	27.2	7.8	4.7	26.7	21.3	11.3	11.0	8.4	22.6	2.64	3.04
Appleton town	388	79.4	44.6	68.0	37.9	8.2	5.9	20.6	17.5	8.5	7.0	3.9	19.1	2.76	3.14
Arundel town	973	81.0	39.6	69.7	34.1	7.6	3.6	19.0	14.0	7.0	5.5	3.9	16.5	2.74	3.05
Ashland town	606	72.9	36.3	60.6	29.2	8.3	5.1	27.1	23.4	11.6	10.6	7.3	21.9	2.54	3.01
Auburn city	9 547	67.1	34.1	52.9	24.6	11.1	7.9	32.9	27.0	17.4	13.0	10.7	24.4	2.47	3.01
Augusta city	8 856	61.2	29.1	47.0	20.1	11.4	7.4	38.8	32.5	20.4	13.9	11.1	25.0	2.29	2.91
Baileyville town	770	76.2	35.2	64.5	29.4	9.0	4.9	23.8	20.5	12.9	11.0	8.7	23.2	2.64	3.04
Baldwin town	419	87.1	37.9	73.5	32.7	7.9	2.1	12.9	10.7	5.3	4.8	3.8	20.3	2.91	3.08
Bangor city	13 392	59.7	29.5	44.2	19.8	12.7	8.4	40.3	31.1	20.3	11.4	9.8	21.1	2.31	2.91
Bar Harbor CDP	1 184	54.8	26.3	43.3	18.5	9.8	6.8	45.2	36.0	25.7	18.9	16.3	29.1	2.15	2.80
Bar Harbor town	1 851	60.1	28.0	49.2	21.0	9.0	6.1	39.9	30.3	21.0	14.6	12.6	25.8	2.28	2.85
Bath city	3 930	64.6	33.4	49.9	23.9	12.1	8.0	35.4	28.9	18.2	13.2	10.8	23.9	2.40	2.97
Belfast city	2 579	66.8	30.6	50.8	21.0	13.3	8.5	33.2	27.4	18.4	13.9	11.2	29.0	2.41	2.91
Belgrade town	891	76.1	38.7	66.6	32.4	6.7	4.7	23.9	17.6	10.1	7.3	5.4	18.7	2.64	3.02
Benton town	854	79.0	39.6	67.6	33.6	8.5	4.3	21.0	15.8	7.5	6.1	4.0	18.9	2.71	3.03
Berwick town	2 058	79.3	45.7	67.2	38.6	8.5	5.1	20.7	16.3	9.1	6.1	4.7	16.1	2.89	3.26
Bethel town	953	70.7	31.7	59.1	25.4	9.2	5.0	29.3	23.6	13.9	11.3	8.4	26.0	2.44	2.88
Biddeford city	7 956	68.3	32.9	52.9	23.6	12.1	7.9	31.7	25.2	16.0	11.2	8.9	23.5	2.49	3.00
Bingham CDP	426	67.8	33.6	49.1	20.4	13.1	9.4	32.2	27.5	14.8	13.1	8.7	30.5	2.43	2.90
Bingham town	484	69.2	34.7	50.2	21.7	13.6	9.5	30.8	26.4	13.2	12.4	7.9	29.1	2.47	2.93
Blue Hill town	798	70.6	33.2	58.8	25.9	9.1	5.5	29.4	24.4	16.2	13.8	11.5	30.2	2.43	2.90
Boothbay town	1 048	74.9	32.3	65.1	27.5	6.4	3.1	25.1	20.9	12.0	10.4	7.3	26.4	2.52	2.92
Boothbay Harbor CDP	584	57.9	21.6	45.2	15.9	10.1	4.6	42.1	35.1	23.8	19.2	16.3	33.0	2.17	2.80
Boothbay Harbor town	1 023	62.1	24.2	50.2	18.9	8.7	3.9	37.9	32.1	22.1	18.5	15.2	34.0	2.26	2.85
Bowdoin town	750	80.4	48.7	67.7	42.4	8.4	4.7	19.6	13.3	7.6	3.5	3.1	10.8	2.94	3.24
Bowdoinham town	818	77.5	40.7	65.6	33.6	8.9	4.9	22.5	17.8	8.8	6.5	4.8	16.7	2.68	3.04
Bradford town	381	77.7	41.2	69.6	36.5	5.2	3.7	22.3	16.5	10.5	7.6	6.0	17.8	2.90	3.30
Bradley town	441	72.1	33.3	63.0	28.8	5.0	2.9	27.9	20.4	11.6	11.1	7.7	21.5	2.58	2.98
Brewer city	3 619	69.6	31.6	55.1	23.3	12.0	7.3	30.4	24.6	15.3	11.2	8.8	23.3	2.46	2.93
Bridgton CDP	895	64.9	32.6	49.7	22.9	12.8	8.5	35.1	30.7	21.7	16.2	14.0	27.9	2.44	3.05
Bridgton town	1 660	70.4	34.2	56.1	25.2	11.4	7.4	29.6	24.9	17.1	12.3	10.5	24.8	2.54	3.04
Bristol town	987	69.9	27.0	62.1	22.2	5.7	3.5	30.1	24.8	15.3	13.9	10.3	32.5	2.36	2.79
Brownfield town	394	75.6	38.1	64.0	31.2	7.9	4.6	24.4	20.3	10.9	9.6	6.1	21.8	2.62	3.03
Brownville town	591	73.9	32.1	62.9	25.9	8.1	4.4	26.1	21.8	14.6	13.5	10.8	30.3	2.55	2.96
Brunswick CDP	5 673	63.3	31.1	52.4	24.4	8.7	5.7	36.7	29.8	19.4	14.3	12.0	25.5	2.39	3.00
Brunswick town	7 711	67.0	33.4	56.6	26.9	8.3	5.5	33.0	26.8	17.0	12.0	9.9	23.4	2.47	3.02

TIPSII [UPF] GP123 CENSUS90 72583600 05/01/92 9:28 PM MACHINE: C DATA:CENSUS90*P1TIPSDA23. 04/27/92 01:54:18 TAPE: NONE FRAME: 6
TSF:CENSUS90*92. 04/27/92 01:54:49 UTF:CENSUS90*93. 04/27/92 01:54:50 META:CENSUS90*P1TABLES23. 04/27/92 02:05:37

Table 2. **Summary of General Characteristics of Households and Families: 1990**—Con.

[For definitions of terms and meanings of symbols, see text]

State / Urban and Rural and Size of Place / Inside and Outside Metropolitan Area / County / Place and [In Selected States] County Subdivision [1,000 or More Persons]	All households	Percent of all households: Family households: Total	Family households: Total: With own children under 18 years	Married-couple family: Total	Married-couple family: With own children under 18 years	Female householder, no husband present: Total	Female householder, no husband present: With own children under 18 years	Nonfamily households: Total	Nonfamily households: Householder living alone: Total	Nonfamily households: Householder living alone: Female	Nonfamily households: Householder living alone: 65 years and over: Total	Nonfamily households: Householder living alone: 65 years and over: Female	Householder 65 years and over	Persons per—: Household	Persons per—: Family
PLACE AND COUNTY SUBDIVISION—Con.															
Brunswick Station CDP	368	96.7	75.3	92.4	70.9	2.7	2.7	3.3	2.7	–	.3	–	1.6	3.40	3.48
Buckfield town	556	75.2	42.3	62.8	33.8	8.5	5.9	24.8	18.3	9.7	7.7	6.3	17.4	2.82	3.23
Bucksport CDP	1 179	68.6	36.8	54.5	27.4	11.9	8.1	31.4	25.7	17.5	14.2	11.6	25.5	2.52	3.05
Bucksport town	1 812	72.1	40.1	58.7	31.5	11.2	7.3	27.9	22.4	13.9	11.6	8.9	22.4	2.65	3.12
Buxton town	2 219	82.1	43.1	70.7	37.2	7.9	4.5	17.9	12.6	6.5	4.2	2.7	13.0	2.93	3.19
Calais city	1 536	68.2	32.1	55.1	24.4	10.2	6.1	31.8	27.2	18.4	14.9	12.0	29.0	2.44	2.97
Camden CDP	1 730	59.3	26.5	47.9	19.6	9.5	6.2	40.7	34.6	25.5	18.4	15.2	33.5	2.20	2.85
Camden town	2 162	61.5	26.7	50.7	20.4	8.8	5.6	38.5	32.4	23.6	16.9	14.0	32.2	2.24	2.85
Canaan town	569	80.3	45.9	65.9	35.1	8.8	6.0	19.7	13.0	4.7	3.9	2.5	15.5	2.88	3.15
Cape Elizabeth town	3 257	78.8	35.9	69.8	31.5	7.3	3.7	21.2	16.9	11.5	7.4	5.9	22.1	2.70	3.06
Cape Neddick CDP	911	68.7	29.0	58.1	23.7	8.6	4.5	31.3	24.5	15.7	9.5	8.2	22.8	2.41	2.85
Caribou city	3 719	70.7	33.7	57.7	25.9	10.5	6.7	29.3	24.8	15.2	10.1	8.4	22.2	2.49	2.98
Carmel town	679	81.3	39.6	69.2	33.4	8.2	3.8	18.7	14.9	7.5	6.2	4.3	16.8	2.81	3.08
Casco town	1 057	79.8	43.7	66.5	35.1	8.7	5.6	20.2	15.1	8.4	5.7	4.5	16.1	2.83	3.11
Castine town	327	64.2	22.9	56.9	19.9	5.2	1.8	35.8	30.0	18.7	15.0	11.3	35.8	2.24	2.75
Charleston town	368	79.3	44.3	72.3	40.8	4.9	2.4	20.7	16.8	9.5	6.3	4.3	13.6	2.91	3.24
Chelsea town	807	78.8	43.5	65.8	34.7	9.0	6.2	21.2	17.0	9.5	6.3	4.5	16.2	2.86	3.19
Cherryfield town	466	72.5	31.3	59.2	24.9	10.5	4.9	27.5	24.0	14.2	13.5	10.5	30.3	2.54	2.98
Chesterville town	357	77.0	43.4	64.7	35.9	7.8	4.8	23.0	16.8	9.5	6.4	4.8	16.8	2.83	3.17
China town	1 267	80.0	43.6	69.5	37.3	6.9	4.3	20.0	15.4	9.3	6.8	5.4	16.4	2.93	3.24
Chisholm CDP	650	71.1	36.3	54.3	23.8	14.3	11.1	28.9	23.5	16.2	12.8	10.8	24.0	2.54	3.02
Clinton CDP	518	79.5	42.3	63.1	32.2	11.8	7.3	20.5	16.6	10.0	8.9	6.8	19.9	2.87	3.14
Clinton town	1 153	80.9	43.7	68.1	36.3	8.6	5.3	19.1	14.9	7.7	6.8	5.0	16.2	2.89	3.17
Corinna town	848	74.1	35.8	62.1	27.7	8.4	6.0	25.9	20.5	12.5	10.5	8.4	22.9	2.59	2.97
Corinth town	783	79.6	43.3	68.8	35.9	7.3	5.6	20.4	17.2	11.0	9.6	7.7	19.7	2.78	3.12
Cornish town	430	74.0	37.4	61.9	31.4	8.1	4.0	26.0	22.6	13.7	11.2	8.4	22.6	2.74	3.20
Cornville town	348	80.7	41.7	69.3	35.6	7.5	4.3	19.3	12.9	6.9	5.7	4.0	19.3	2.90	3.17
Cumberland town	2 021	84.2	41.4	74.6	36.6	7.3	4.1	15.8	12.4	8.4	6.6	5.2	18.4	2.88	3.15
Cumberland Center CDP	655	85.8	41.1	75.7	36.0	7.5	3.8	14.2	11.9	8.2	4.7	4.0	16.2	2.89	3.14
Damariscotta town	788	64.2	27.0	54.2	21.3	8.1	4.7	35.8	32.1	24.5	19.4	16.8	38.6	2.25	2.84
Damariscotta-Newcastle CDP	728	59.8	20.6	49.2	15.2	8.4	4.3	40.2	36.7	28.0	25.0	20.7	47.4	2.07	2.67
Dayton town	409	79.2	43.8	69.4	38.6	7.3	3.7	20.8	16.4	11.0	8.8	7.6	18.6	2.93	3.30
Dedham town	437	72.3	39.4	63.8	34.3	5.5	3.2	27.7	17.8	8.2	5.9	3.9	15.1	2.81	3.22
Deer Isle town	724	69.5	32.3	59.4	26.5	6.5	4.0	30.5	25.7	15.6	13.1	10.8	28.5	2.46	2.95
Dexter CDP	1 046	69.7	33.9	55.4	24.0	11.0	8.1	30.3	25.9	16.8	14.5	11.5	28.0	2.51	2.98
Dexter town	1 675	73.1	35.9	58.8	25.7	11.0	8.2	26.9	22.3	13.9	11.6	9.2	24.9	2.59	2.99
Dixfield CDP	504	70.8	34.5	57.7	26.2	9.7	6.7	29.2	25.0	17.5	16.3	13.9	28.8	2.47	2.95
Dixfield town	963	74.1	37.9	60.4	28.9	10.5	7.3	25.9	21.3	13.4	11.7	9.9	24.1	2.62	3.04
Dixmont town	338	83.4	44.7	71.9	38.2	8.0	3.8	16.6	12.1	5.3	4.7	3.3	16.0	2.98	3.22
Dover-Foxcroft town	1 699	73.5	37.5	60.7	29.5	9.5	6.5	26.5	22.7	14.2	11.6	8.5	26.3	2.64	3.11
Dover-Foxcroft CDP	1 195	69.5	34.6	56.0	25.7	11.0	7.5	30.5	26.4	18.2	13.8	11.0	29.0	2.52	3.04
Dresden town	507	75.1	38.7	63.3	31.2	7.7	4.1	24.9	20.7	11.0	8.5	6.1	18.5	2.63	3.02
Durham town	969	83.2	46.1	73.2	40.0	7.0	5.0	16.8	12.7	6.2	3.4	2.2	11.2	2.93	3.21
East Machias town	469	76.5	33.3	62.0	26.0	11.5	6.0	23.5	20.0	14.3	11.1	9.2	28.1	2.60	2.98
East Millinocket town	845	78.1	35.1	65.7	28.3	9.2	5.1	21.9	19.6	12.9	10.2	7.8	23.3	2.56	2.94
East Millinocket CDP	810	77.5	34.8	65.1	28.0	9.5	5.2	22.5	20.1	13.1	10.2	7.8	23.6	2.56	2.95
Easton town	481	75.7	38.5	65.3	32.6	7.9	4.4	24.3	21.0	13.9	12.1	9.4	23.5	2.68	3.11
Eastport city	797	65.4	30.0	49.4	21.2	12.0	6.6	34.6	29.4	18.4	17.1	13.0	34.1	2.42	2.96
Eddington town	740	78.4	35.8	65.5	28.5	9.5	5.5	21.6	16.4	8.8	5.5	4.3	16.9	2.63	2.93
Eliot town	1 933	78.2	39.9	68.3	35.0	7.1	4.1	21.8	18.1	11.3	7.6	5.7	19.5	2.76	3.14
Ellsworth city	2 416	66.7	30.8	54.9	23.6	9.7	6.1	33.3	26.7	18.1	13.4	11.1	25.0	2.39	2.91
Enfield town	529	80.9	39.1	72.8	35.5	4.2	1.9	19.1	15.7	7.9	7.6	4.2	17.4	2.79	3.11
Fairfield CDP	1 172	64.5	29.4	47.9	19.5	12.5	7.9	35.5	28.8	19.5	13.8	10.8	26.8	2.38	2.94
Fairfield town	2 475	72.2	37.2	57.9	28.6	10.5	6.5	27.8	21.5	13.5	9.1	6.9	19.5	2.66	3.09
Falmouth town	3 076	69.9	28.2	62.5	24.9	5.8	2.6	30.1	24.9	18.0	13.4	11.3	28.9	2.45	2.94
Falmouth Foreside CDP	707	67.9	24.3	60.1	21.2	5.9	2.5	32.1	26.6	18.7	14.6	12.4	35.1	2.34	2.84
Farmingdale CDP	859	67.4	32.4	51.9	21.7	13.0	8.8	32.6	27.1	18.9	10.6	8.8	23.2	2.38	2.90
Farmingdale town	1 168	70.5	33.6	56.2	24.3	11.6	7.5	29.5	23.9	16.2	9.2	7.5	21.4	2.48	2.95
Farmington CDP	1 522	48.0	24.0	35.9	15.9	9.9	7.2	52.0	36.3	24.4	15.2	12.7	25.4	2.19	2.90
Farmington town	2 645	60.5	30.4	48.4	22.4	9.6	6.8	39.5	27.6	17.9	11.1	9.2	22.0	2.44	3.02
Fort Fairfield town	1 500	74.1	36.1	60.6	28.3	10.7	6.6	25.9	22.9	15.2	13.0	10.6	24.5	2.65	3.12
Fort Fairfield CDP	728	64.0	28.2	51.2	21.3	11.3	6.3	36.0	33.7	23.9	20.6	16.9	33.9	2.35	3.00
Fort Kent CDP	850	64.2	29.2	50.0	19.6	11.3	8.6	35.8	31.8	21.9	16.8	13.6	30.2	2.32	2.95
Fort Kent town	1 558	73.6	37.5	62.3	30.6	8.5	5.8	26.4	23.3	14.8	11.1	8.9	23.4	2.64	3.14
Frankfort town	341	83.0	44.9	69.5	36.1	8.5	4.7	17.0	11.4	5.0	5.6	3.5	18.2	2.99	3.23
Franklin town	438	75.6	36.1	64.2	28.5	8.9	6.2	24.4	17.8	11.6	7.1	6.2	20.3	2.61	2.97
Freeport CDP	775	60.9	27.5	47.0	18.7	10.2	7.1	39.1	28.3	17.3	11.1	8.4	21.4	2.27	2.78
Freeport town	2 614	73.1	34.5	61.8	27.9	8.2	5.0	26.9	20.0	11.8	7.2	5.4	17.8	2.59	2.98
Frenchville town	448	82.8	42.4	75.7	40.6	5.1	1.3	17.2	14.5	6.0	4.7	2.5	16.1	2.90	3.24
Friendship town	442	74.4	31.9	64.9	26.0	7.2	3.6	25.6	20.8	11.8	13.3	9.5	33.7	2.49	2.90
Fryeburg CDP	630	69.2	31.1	56.7	23.8	10.2	6.2	30.8	24.4	17.1	13.3	10.2	28.4	2.47	2.92
Fryeburg town	1 103	74.0	35.4	62.2	28.4	9.1	5.8	26.0	20.5	13.0	10.3	7.8	23.2	2.60	2.99
Gardiner city	2 513	69.0	37.4	54.4	28.3	11.5	7.2	31.0	25.4	15.9	10.7	8.8	21.3	2.58	3.11
Garland town	335	78.2	43.3	67.8	35.5	7.2	4.8	21.8	14.0	4.8	4.8	3.0	16.7	2.82	3.12
Glenburn town	1 101	81.8	44.5	71.3	38.2	7.7	4.6	18.2	14.0	8.4	6.4	5.2	15.3	2.90	3.21
Gorham CDP	1 051	67.9	31.3	55.3	24.1	10.2	6.2	32.1	24.8	16.3	11.7	9.4	26.2	2.48	2.99
Gorham town	3 914	76.3	39.5	63.7	32.2	9.8	6.1	23.7	17.8	10.8	7.3	5.4	18.1	2.77	3.15
Gouldsboro town	653	76.6	33.7	68.9	29.7	4.9	2.6	23.4	17.9	11.0	9.6	7.2	27.1	2.60	2.96
Gray town	2 144	75.9	39.2	65.7	33.3	7.2	4.4	24.1	17.4	9.8	7.2	5.7	16.7	2.74	3.12
Greenbush town	445	80.2	47.6	69.4	40.9	7.2	4.7	19.8	14.8	5.8	4.0	2.2	12.8	2.94	3.28

TIPSII [UPF] GP123 CENSUS90 72583600 05/01/92 9:28 PM MACHINE: C DATA:CENSUS90*P1TIPSDA23. 04/27/92 01:54:18 TAPE: NONE FRAME: 7
TSF:CENSUS90*92. 04/27/92 01:54:49 UTF:CENSUS90*93. 04/27/92 01:54:50 META:CENSUS90*P1TABLES23. 04/27/92 02:05:37

Table 2. **Summary of General Characteristics of Households and Families: 1990**—Con.

[For definitions of terms and meanings of symbols, see text]

State / Urban and Rural and Size of Place / Inside and Outside Metropolitan Area / County / Place and [In Selected States] County Subdivision [1,000 or More Persons]	All households	Percent of all households: Family households: Total	Family households: Total: With own children under 18 years	Family households: Married-couple family: Total	Married-couple family: With own children under 18 years	Female householder, no husband present: Total	Female householder, no husband present: With own children under 18 years	Nonfamily households: Total	Nonfamily households: Householder living alone: Total	Nonfamily households: Householder living alone: Female	Nonfamily households: Householder living alone: 65 years and over: Total	Nonfamily households: Householder living alone: 65 years and over: Female	Householder 65 years and over	Persons per—: Household	Persons per—: Family
PLACE AND COUNTY SUBDIVISION—Con.															
Greene town	1 224	83.7	45.2	72.7	39.0	7.8	4.7	16.3	12.0	6.6	4.4	3.3	13.1	2.94	3.20
Greenville CDP	684	63.6	29.1	51.6	20.8	8.5	6.4	36.4	32.3	21.1	18.0	14.8	31.4	2.29	2.89
Greenville town	794	65.2	30.4	54.0	22.3	7.6	5.8	34.8	30.9	19.6	16.5	13.6	30.1	2.33	2.91
Guilford CDP	462	66.0	26.6	55.0	19.5	7.4	5.0	34.0	28.8	18.8	14.7	12.1	30.7	2.34	2.87
Guilford town	684	69.9	30.7	57.0	22.4	8.9	6.1	30.1	24.9	14.8	12.1	9.4	27.9	2.50	2.98
Hallowell city	1 080	56.7	26.2	46.3	20.2	8.3	4.8	43.3	36.3	21.9	11.6	8.7	22.1	2.24	3.00
Hampden CDP	1 490	74.6	37.8	62.1	30.7	11.1	6.1	25.4	19.9	12.8	6.2	5.0	17.0	2.61	3.04
Hampden town	2 188	78.1	40.3	66.9	34.0	9.4	5.0	21.9	17.2	11.0	5.8	4.6	15.9	2.73	3.10
Hancock town	715	72.4	32.4	60.0	25.6	9.0	5.6	27.6	21.7	12.7	8.7	5.9	21.8	2.46	2.85
Harpswell town	2 051	70.8	27.6	63.0	24.2	5.0	2.4	29.2	22.3	12.2	8.2	5.9	23.9	2.44	2.87
Harrison town	701	81.0	40.5	68.9	32.4	8.4	6.0	19.0	16.3	9.3	6.7	4.4	19.0	2.78	3.08
Hartland CDP	341	74.5	37.8	58.7	26.7	10.9	7.6	25.5	19.1	14.1	8.8	7.9	24.6	2.81	3.20
Hartland town	615	76.7	39.7	61.1	28.1	11.1	8.1	23.3	17.1	11.1	7.6	6.5	20.2	2.80	3.13
Hermon town	1 345	80.2	39.1	69.8	33.2	6.9	3.8	19.8	14.5	8.9	5.7	4.5	16.1	2.79	3.07
Hiram town	458	74.9	39.5	62.4	33.0	9.2	4.6	25.1	21.0	11.8	9.4	6.8	20.1	2.75	3.20
Hodgdon town	434	82.7	44.2	70.3	37.3	9.9	5.5	17.3	14.3	8.8	7.8	6.2	21.0	2.90	3.20
Holden town	1 133	75.1	35.6	65.6	29.9	7.7	4.9	24.9	19.1	10.3	7.1	5.0	18.4	2.61	2.99
Hollis town	1 193	82.4	46.5	70.4	39.6	8.6	5.0	17.6	11.4	5.5	4.9	3.6	13.8	2.99	3.26
Hope town	374	77.5	37.7	66.8	30.5	9.6	6.7	22.5	17.4	9.9	7.2	5.9	19.8	2.72	3.08
Houlton CDP	2 230	65.7	32.0	50.0	21.5	13.0	9.0	34.3	30.7	21.3	16.5	13.6	30.4	2.39	2.98
Houlton town	2 584	67.8	32.6	52.7	22.5	12.5	8.6	32.2	28.4	19.4	15.0	12.3	28.6	2.45	2.99
Howland town	528	74.8	35.6	62.1	27.3	10.2	7.4	25.2	21.8	13.3	14.8	11.2	25.6	2.64	3.07
Howland CDP	488	73.0	34.0	59.8	25.4	10.7	7.6	27.0	23.4	14.3	16.0	12.1	26.6	2.59	3.05
Hudson town	362	82.3	43.4	68.5	34.3	8.8	5.8	17.7	11.9	6.9	3.6	3.0	12.2	2.90	3.11
Jay town	1 870	77.0	40.4	62.6	30.0	10.9	8.1	23.0	18.2	10.9	7.8	6.2	18.9	2.72	3.08
Jefferson town	764	78.0	39.4	67.9	33.0	7.6	5.0	22.0	16.0	8.8	7.1	5.5	20.5	2.76	3.09
Jonesport town	586	69.8	32.8	58.2	25.9	8.7	5.5	30.2	24.6	15.9	15.7	12.6	33.4	2.55	3.05
Kenduskeag town	437	78.0	41.4	65.0	33.4	10.5	6.6	22.0	16.0	8.0	6.4	3.9	16.9	2.82	3.09
Kennebunk CDP	1 684	69.3	30.3	57.7	24.0	9.0	5.2	30.7	25.9	18.7	15.1	12.5	30.8	2.46	2.96
Kennebunk town	3 118	72.3	33.1	61.1	27.2	8.0	4.2	27.7	23.5	15.9	12.8	10.3	27.3	2.54	3.01
Kennebunkport CDP	520	60.4	18.1	52.9	14.2	5.8	3.7	39.6	32.3	22.3	17.5	14.6	33.7	2.12	2.67
Kennebunkport town	1 441	66.6	26.1	59.1	22.2	5.8	3.3	33.4	27.1	17.9	13.6	11.1	28.5	2.33	2.83
Kingfield town	435	69.9	37.2	54.3	28.3	12.4	8.0	30.1	24.8	16.6	10.6	9.0	21.6	2.56	3.09
Kittery CDP	1 934	65.8	32.4	55.2	26.3	8.0	4.9	34.2	25.8	15.0	10.2	8.4	20.6	2.46	3.00
Kittery town	3 607	68.1	31.3	58.6	26.1	7.2	4.1	31.9	24.4	14.9	9.6	7.8	21.8	2.47	2.98
Kittery Point CDP	463	65.9	26.3	59.6	23.8	5.0	1.9	34.1	28.5	20.3	11.7	9.5	29.8	2.36	2.92
Lamoine town	501	75.8	34.1	65.5	28.3	8.4	4.8	24.2	19.2	11.0	8.8	6.6	21.4	2.62	2.97
Lebanon town	1 441	81.9	46.1	71.2	39.6	6.2	3.9	18.1	14.4	7.6	5.9	4.4	15.3	2.96	3.26
Leeds town	561	81.6	46.2	68.4	38.5	9.4	6.2	18.4	15.0	8.7	7.0	4.6	17.3	2.96	3.29
Levant town	552	82.1	46.9	70.3	40.4	8.9	4.5	17.9	13.6	6.2	4.3	3.1	14.7	2.95	3.23
Lewiston city	15 823	64.3	30.4	48.7	20.5	12.6	8.4	35.7	29.7	18.3	13.3	10.4	25.4	2.37	2.94
Limerick town	598	79.4	40.3	69.6	35.6	7.5	4.0	20.6	17.2	10.7	8.0	5.7	19.7	2.82	3.19
Limestone CDP	492	68.7	30.3	56.1	23.8	10.6	5.7	31.3	27.8	15.2	9.1	7.3	19.9	2.45	3.00
Limestone town	2 245	88.4	58.9	80.7	53.4	5.6	4.0	11.6	10.1	5.6	3.3	2.6	7.4	3.04	3.26
Limington town	886	86.9	50.2	73.8	43.2	9.1	4.9	13.1	10.2	5.1	4.4	2.7	13.8	3.16	3.36
Lincoln CDP	1 342	70.6	32.9	57.7	24.1	10.7	7.5	29.4	25.9	16.7	15.0	12.3	29.4	2.48	2.96
Lincoln town	2 096	75.0	36.4	62.9	28.4	9.6	6.8	25.0	21.2	13.0	11.1	9.2	23.9	2.63	3.04
Lincolnville town	728	70.6	32.0	61.8	26.2	6.6	4.7	29.4	22.7	12.2	9.6	7.0	23.1	2.48	2.95
Lisbon town	3 474	76.7	41.8	63.4	33.4	10.1	6.7	23.3	18.4	10.3	6.9	5.4	16.0	2.71	3.10
Lisbon Falls CDP	1 697	76.8	44.4	63.6	35.7	10.8	7.4	23.2	17.9	9.8	7.5	5.5	15.7	2.75	3.14
Litchfield town	926	79.5	41.9	69.0	35.2	6.4	4.1	20.5	15.0	6.2	5.9	3.2	15.0	2.86	3.18
Little Falls-South Windham CDP	428	75.7	32.2	60.3	24.8	11.9	6.1	24.3	16.4	10.0	7.7	6.3	22.2	2.67	2.99
Livermore town	724	79.1	35.9	67.5	29.7	7.9	4.4	20.9	17.8	10.5	7.0	6.6	19.9	2.69	3.04
Livermore Falls town	1 350	69.1	34.7	53.9	24.1	12.3	8.7	30.9	26.0	15.2	12.5	9.8	25.1	2.52	3.04
Livermore Falls CDP	820	61.8	30.7	47.3	21.0	11.1	7.6	38.2	32.7	19.8	16.5	13.7	31.0	2.36	3.00
Loring AFB CDP	1 425	99.0	73.1	94.5	68.7	2.9	2.7	1.0	.8	.4	–	–	–	3.35	3.36
Lubec town	788	63.6	26.8	47.8	17.8	11.9	7.4	36.4	32.4	21.6	19.0	15.2	35.8	2.29	2.87
Lyman town	1 108	85.5	46.8	74.6	40.0	8.6	5.5	14.5	10.2	5.2	3.5	2.7	11.5	3.06	3.27
Machias CDP	621	58.5	27.9	43.8	18.4	11.4	7.9	41.5	36.1	25.4	19.8	16.6	33.7	2.23	2.92
Machias town	943	62.6	29.6	47.8	19.7	11.5	7.8	37.4	31.0	20.7	16.1	12.9	30.2	2.31	2.90
Machiasport town	394	76.9	39.1	66.0	33.0	7.1	3.3	23.1	19.0	10.4	9.9	6.3	25.4	2.68	3.04
Madawaska CDP	1 500	68.0	31.0	58.6	25.5	7.8	4.9	32.0	29.2	18.1	11.9	9.7	23.1	2.36	2.93
Madawaska town	1 902	71.6	33.0	62.9	28.4	6.8	3.9	28.4	25.9	15.0	9.8	7.8	20.8	2.46	2.98
Madison CDP	1 153	70.7	33.1	53.2	22.3	14.0	8.4	29.3	24.5	16.8	14.5	11.8	28.2	2.48	2.94
Madison town	1 810	72.7	34.6	57.7	25.2	11.3	7.0	27.3	21.7	13.4	11.8	9.0	24.9	2.56	2.97
Manchester town	804	75.6	36.3	66.4	30.5	7.1	4.7	24.4	21.8	13.1	11.3	8.7	25.2	2.61	3.04
Mapleton town	675	80.3	39.7	72.6	34.4	5.8	4.3	19.7	15.4	8.3	8.0	6.2	16.9	2.75	3.05
Mars Hill town	677	74.3	33.8	58.5	24.2	12.6	8.0	25.7	23.2	16.7	13.3	10.9	30.0	2.50	2.94
Mars Hill-Blaine CDP	663	74.1	33.8	57.8	24.3	13.1	8.4	25.9	22.6	17.9	14.5	12.7	31.5	2.48	2.91
Mechanic Falls town	1 065	74.1	40.4	59.8	30.7	10.7	7.4	25.9	19.9	12.4	10.1	8.4	22.0	2.73	3.14
Mechanic Falls CDP	887	72.3	39.3	57.5	29.3	11.7	8.0	27.7	21.6	13.9	11.5	9.6	23.4	2.68	3.13
Medway town	637	82.4	48.8	69.9	40.8	8.5	5.2	17.6	14.1	6.4	4.1	3.3	11.8	3.02	3.29
Mexico CDP	931	66.5	32.9	50.6	23.2	11.8	7.7	33.5	27.6	14.8	11.4	8.1	25.5	2.47	2.99
Mexico town	1 352	67.9	32.4	52.4	22.3	11.5	8.1	32.1	26.5	14.9	11.7	8.4	25.9	2.47	2.97
Milbridge town	501	73.5	29.3	62.5	24.2	8.6	4.2	26.5	22.6	15.2	13.6	11.2	32.9	2.48	2.91
Milford CDP	836	71.7	36.6	58.9	29.1	9.6	5.9	28.3	19.4	10.5	5.9	5.0	16.0	2.67	3.09
Milford town	1 059	73.7	38.8	61.3	32.0	9.1	5.3	26.3	18.2	9.2	5.1	4.2	14.5	2.72	3.13
Millinocket town	2 704	72.7	34.8	61.8	28.3	8.0	5.1	27.3	24.0	13.7	10.5	8.5	22.7	2.50	2.97
Millinocket CDP	2 697	72.6	34.8	61.8	28.3	8.0	5.1	27.4	24.1	13.8	10.6	8.5	22.8	2.50	2.97
Milo CDP	853	70.7	31.9	59.1	24.7	10.1	6.6	29.3	24.4	16.5	15.9	12.9	32.1	2.50	2.93

TIPSII [UPF] GP123 CENSUS90 72583600 05/01/92 9:28 PM MACHINE: C DATA:CENSUS90*P1TIPSDA23. 04/27/92 01:54:18 TAPE: NONE FRAME: 8
TSF:CENSUS90*92. 04/27/92 01:54:49 UTF:CENSUS90*93. 04/27/92 01:54:50 META:CENSUS90*P1TABLES23. 04/27/92 02:05:37

Table 2. **Summary of General Characteristics of Households and Families: 1990**—Con.

[For definitions of terms and meanings of symbols, see text]

State / Urban and Rural and Size of Place / Inside and Outside Metropolitan Area / County / Place and [In Selected States] County Subdivision [1,000 or More Persons]	All households	Percent of all households: Family households: Total	Family households: Total: With own children under 18 years	Married-couple family: Total	Married-couple family: With own children under 18 years	Female householder, no husband present: Total	Female householder, no husband present: With own children under 18 years	Nonfamily households: Total	Nonfamily households: Householder living alone: Total	Nonfamily households: Householder living alone: Female	Nonfamily households: Householder living alone: 65 years and over: Total	Nonfamily households: Householder living alone: 65 years and over: Female	Householder 65 years and over	Persons per—: Household	Persons per—: Family
PLACE AND COUNTY SUBDIVISION—Con.															
Milo town	1 040	71.2	32.7	60.2	26.0	9.1	6.1	28.8	23.7	15.2	15.0	11.8	31.2	2.50	2.92
Minot town	558	85.1	44.3	75.3	39.8	6.5	2.9	14.9	9.9	5.4	3.6	2.5	14.2	2.98	3.16
Monmouth town	1 185	78.6	42.4	66.7	34.8	8.4	5.7	21.4	16.9	9.7	7.4	5.1	17.5	2.83	3.20
Mount Desert town	837	67.6	23.7	58.7	19.4	6.7	3.2	32.4	27.0	17.2	14.1	11.0	29.5	2.27	2.74
Mount Vernon town	501	77.4	40.1	64.7	31.9	9.0	5.4	22.6	16.2	7.2	5.8	3.8	18.2	2.72	3.07
Naples town	1 078	75.2	36.1	67.2	31.5	6.2	3.5	24.8	20.0	12.2	9.3	6.9	23.6	2.65	3.06
Newburgh town	480	76.5	37.9	68.1	33.3	4.8	2.3	23.5	18.1	11.0	9.4	7.7	19.4	2.74	3.10
Newcastle town	598	72.1	31.3	61.9	26.6	7.5	3.5	27.9	23.4	15.6	14.4	11.9	31.4	2.53	2.99
Newfield town	381	76.9	39.1	66.4	32.3	7.9	5.2	23.1	17.6	7.3	8.9	5.2	22.3	2.73	3.11
New Gloucester town	1 221	81.7	45.5	70.5	39.4	7.6	4.4	18.3	12.8	8.0	5.2	3.9	13.7	2.96	3.23
Newport town	1 200	70.0	34.8	55.8	25.5	10.3	7.0	30.0	23.8	16.5	11.8	9.9	23.1	2.53	3.01
Newport CDP	771	64.3	31.5	50.6	22.7	10.2	7.1	35.7	29.1	21.0	15.2	12.7	26.6	2.39	2.98
New Sharon town	422	77.7	38.2	67.3	32.0	6.2	3.8	22.3	17.8	9.2	8.3	5.9	20.1	2.78	3.16
Nobleboro town	556	76.4	34.9	65.5	29.1	8.5	4.1	23.6	19.1	10.6	10.1	6.3	23.9	2.62	3.00
Norridgewock CDP	550	74.5	37.5	63.1	30.4	8.9	5.5	25.5	18.9	9.8	9.1	6.4	19.3	2.72	3.15
Norridgewock town	1 107	77.5	39.9	65.7	32.7	8.9	5.3	22.5	17.1	9.4	7.9	5.9	18.6	2.80	3.18
North Berwick CDP	536	75.9	44.0	63.6	37.1	9.3	6.0	24.1	20.5	11.9	11.8	9.0	19.8	2.84	3.28
North Berwick town	1 281	79.8	44.8	68.6	38.6	8.0	5.0	20.2	16.0	8.7	8.0	5.9	17.0	2.92	3.28
Northport town	502	67.5	27.9	56.2	20.7	7.6	4.8	32.5	24.9	14.7	9.4	6.4	26.7	2.39	2.85
North Windham CDP	1 501	76.3	41.4	63.2	32.7	10.3	7.1	23.7	18.9	12.9	8.8	7.6	19.3	2.72	3.12
North Yarmouth town	815	84.9	43.8	75.8	39.0	7.5	3.9	15.1	10.9	7.1	4.3	3.6	15.3	2.98	3.20
Norway CDP	1 251	63.5	32.1	45.3	18.1	15.2	11.8	36.5	30.6	20.5	15.9	13.8	30.2	2.34	2.88
Norway town	1 888	68.4	32.8	52.6	21.5	12.5	9.1	31.6	26.2	17.1	13.5	11.3	27.2	2.46	2.93
Oakland CDP	1 358	70.5	37.2	54.5	26.1	12.4	8.5	29.5	23.8	13.0	10.0	7.9	20.6	2.58	3.06
Oakland town	2 089	74.8	38.8	60.5	29.3	10.8	7.2	25.2	20.4	11.2	8.1	6.2	18.5	2.68	3.08
Old Orchard Beach town	3 472	58.2	25.3	45.8	18.7	9.5	5.2	41.8	32.0	17.3	11.0	9.1	20.8	2.23	2.86
Old Orchard Beach CDP	3 472	58.2	25.3	45.8	18.7	9.5	5.2	41.8	32.0	17.3	11.0	9.1	20.8	2.23	2.86
Old Town city	3 276	66.6	31.5	53.2	22.7	11.3	7.5	33.4	22.5	15.3	11.3	9.6	22.6	2.53	2.98
Orland town	670	77.6	37.3	67.0	31.5	7.6	3.7	22.4	17.3	10.3	8.2	6.3	22.4	2.65	2.98
Orono town	2 453	54.8	25.2	43.5	18.3	8.8	5.6	45.2	25.6	15.4	10.2	8.1	19.4	2.50	2.93
Orono CDP	2 161	52.4	23.6	41.1	16.9	9.0	5.6	47.6	26.6	16.2	10.7	8.7	20.1	2.48	2.90
Orrington town	1 231	77.5	36.6	68.9	31.8	6.5	3.8	22.5	17.7	10.7	7.6	6.2	19.3	2.69	3.05
Otisfield town	421	75.3	39.0	67.2	33.3	5.2	3.8	24.7	21.4	12.8	12.1	10.2	23.3	2.70	3.14
Owls Head town	657	73.7	27.4	67.3	23.1	4.4	2.9	26.3	21.5	13.2	12.6	8.8	34.6	2.40	2.78
Oxford CDP	433	86.4	45.3	70.2	36.3	12.5	7.2	13.6	10.2	4.2	3.7	2.8	15.9	2.97	3.12
Oxford town	1 298	79.4	41.8	64.6	32.8	11.2	6.9	20.6	15.9	8.7	6.9	5.2	18.1	2.84	3.15
Palermo town	372	76.1	34.9	66.1	30.1	4.3	3.2	23.9	18.5	7.8	7.0	4.8	19.4	2.74	3.16
Palmyra town	656	77.1	39.8	66.5	33.4	7.0	4.4	22.9	18.1	10.4	7.3	6.4	18.1	2.85	3.23
Paris town	1 763	69.3	33.2	56.1	24.8	10.1	6.7	30.7	26.1	17.8	13.3	10.9	27.2	2.47	2.95
Parsonsfield town	538	77.1	36.1	65.1	28.3	7.4	4.5	22.9	18.6	9.7	8.6	4.6	23.8	2.74	3.08
Patten town	475	72.6	33.9	59.4	26.1	10.5	5.9	27.4	25.5	15.8	14.1	11.6	27.4	2.57	3.07
Penobscot town	405	76.5	31.4	66.2	26.2	6.4	3.0	23.5	19.5	13.1	9.4	8.4	23.5	2.56	2.91
Peru town	562	80.2	38.6	69.8	32.4	6.9	4.6	19.8	17.1	9.8	8.9	6.6	23.1	2.74	3.08
Phillips town	415	72.8	39.0	61.9	32.3	8.7	5.8	27.2	21.0	13.5	11.1	8.9	22.2	2.77	3.26
Phippsburg town	706	76.3	35.0	63.2	28.2	8.9	4.1	23.7	19.1	10.2	7.4	5.8	19.8	2.57	2.93
Pittsfield CDP	1 201	71.0	37.5	56.2	28.1	11.7	7.8	29.0	23.9	17.3	13.4	12.0	25.2	2.60	3.09
Pittsfield town	1 547	72.5	36.7	58.9	28.3	10.3	6.7	27.5	22.2	15.6	12.2	10.5	23.9	2.64	3.09
Pittston town	877	78.0	36.8	66.4	30.8	8.2	4.3	22.0	17.2	11.3	7.9	6.3	19.7	2.76	3.10
Plymouth town	382	81.7	45.3	66.5	36.6	10.2	7.1	18.3	14.4	6.0	5.0	3.7	13.6	3.02	3.30
Poland town	1 515	81.1	41.2	69.9	34.6	7.7	4.5	18.9	14.5	7.9	5.2	3.7	15.6	2.80	3.09
Porter town	482	76.6	32.8	62.7	25.5	9.5	4.8	23.4	18.3	11.4	9.5	7.9	22.8	2.70	3.03
Portland city	28 235	52.1	24.0	37.1	15.6	12.2	7.4	47.9	35.3	21.9	13.2	10.7	22.9	2.21	2.91
Pownal town	414	82.9	45.4	70.5	39.4	9.4	4.8	17.1	11.8	6.8	4.6	3.4	13.8	3.05	3.31
Presque Isle city	4 124	68.8	34.2	55.5	25.4	10.6	7.3	31.2	25.9	16.1	12.0	9.5	23.1	2.45	2.94
Randolph town	773	72.7	32.9	56.0	22.4	12.7	8.3	27.3	23.3	14.9	10.5	8.4	23.3	2.52	2.92
Randolph CDP	773	72.7	32.9	56.0	22.4	12.7	8.3	27.3	23.3	14.9	10.5	8.4	23.3	2.52	2.92
Rangeley town	461	67.0	26.0	55.7	20.2	8.7	4.1	33.0	27.3	15.8	14.1	11.1	29.9	2.31	2.79
Raymond town	1 160	82.2	42.5	74.6	38.3	5.3	3.0	17.8	14.1	7.8	5.9	4.6	17.4	2.85	3.16
Readfield town	722	79.9	41.8	70.9	36.3	6.5	4.6	20.1	16.6	9.8	5.5	4.0	15.1	2.82	3.16
Richmond CDP	677	65.3	35.3	51.3	25.7	11.2	7.5	34.7	27.0	17.6	14.8	11.4	23.3	2.62	3.20
Richmond town	1 138	70.8	36.7	59.0	29.3	8.8	5.8	29.2	22.9	13.2	10.8	8.2	19.6	2.70	3.19
Rockland city	3 323	62.3	30.9	45.8	19.7	13.3	9.2	37.7	31.4	21.2	15.9	12.7	28.3	2.34	2.94
Rockport town	1 174	68.4	30.3	58.3	24.6	8.9	5.4	31.6	25.8	16.5	11.1	8.5	27.3	2.41	2.92
Rumford CDP	2 317	63.7	28.1	47.3	17.7	12.7	8.7	36.3	31.9	18.7	16.3	12.6	32.3	2.30	2.89
Rumford town	2 954	66.9	29.3	51.9	20.1	11.5	7.4	33.1	28.9	16.9	14.9	11.5	31.1	2.37	2.90
Sabattus town	1 304	78.4	45.2	67.3	37.8	7.8	5.4	21.6	16.0	8.7	5.4	3.8	14.8	2.82	3.17
Saco city	5 978	69.7	33.6	57.3	26.6	9.6	5.8	30.3	23.2	15.0	10.2	8.3	21.8	2.52	3.01
St. Albans town	616	76.8	39.6	67.5	33.6	6.5	4.2	23.2	15.7	8.8	7.0	5.8	18.8	2.80	3.09
St. George town	949	70.3	29.8	60.0	24.1	7.0	3.5	29.7	23.9	13.4	13.9	9.6	31.3	2.38	2.82
Sanford CDP	3 995	68.3	35.6	50.5	24.1	14.3	9.6	31.7	26.6	17.3	13.0	10.7	26.1	2.51	3.03
Sanford town	7 655	72.0	39.3	56.7	29.3	12.0	8.2	28.0	23.4	14.9	11.2	9.1	23.0	2.63	3.11
Sangerville town	522	77.0	35.4	66.3	29.5	8.6	4.2	23.0	20.5	13.8	11.5	9.0	28.0	2.68	3.07
Scarborough CDP	1 105	65.3	27.2	53.5	21.6	9.0	4.5	34.7	26.4	16.8	9.0	6.9	21.2	2.33	2.85
Scarborough town	4 742	74.2	34.1	63.2	28.9	8.1	3.9	25.8	19.3	11.6	6.6	5.2	17.2	2.62	3.03
Searsport CDP	481	69.6	30.6	55.9	22.0	12.1	7.5	30.4	25.6	18.7	14.3	11.9	30.8	2.39	2.85
Searsport town	979	74.9	37.8	62.1	30.3	10.8	6.4	25.1	20.2	13.2	9.4	7.4	23.4	2.63	3.04
Sebago town	504	71.6	31.0	61.3	24.8	7.9	4.8	28.4	22.8	11.1	9.7	6.5	23.4	2.50	2.93
Shapleigh town	703	79.9	37.7	71.1	32.7	6.3	3.6	20.1	15.1	7.5	7.0	4.6	23.3	2.72	3.02
Sherman town	362	77.3	40.1	68.0	34.5	6.4	5.0	22.7	20.2	11.9	10.2	7.2	25.4	2.84	3.30
Sidney town	888	81.9	45.9	71.2	39.1	8.0	5.9	18.1	13.4	7.5	4.6	3.3	15.2	2.90	3.17

TIPSII [UPF] GP123 CENSUS90 72583600 05/01/92 9:28 PM MACHINE: C DATA:CENSUS90*P1TIPSDA23. 04/27/92 01:54:18 TAPE: NONE FRAME: 9
TSF:CENSUS90*92. 04/27/92 01:54:49 UTF:CENSUS90*93. 04/27/92 01:54:50 META:CENSUS90*P1TABLES23. 04/27/92 02:05:37

Table 2. **Summary of General Characteristics of Households and Families: 1990**—Con.

[For definitions of terms and meanings of symbols, see text]

State / Urban and Rural and Size of Place / Inside and Outside Metropolitan Area / County / Place and [In Selected States] County Subdivision [1,000 or More Persons]	All households	Percent of all households												Persons per—	
		Family households						Nonfamily households							
				Married-couple family		Female householder, no husband present			Householder living alone						
											65 years and over				
		Total	With own children under 18 years	Total	With own children under 18 years	Total	With own children under 18 years	Total	Total	Female	Total	Female	Householder 65 years and over	Household	Family
PLACE AND COUNTY SUBDIVISION—Con.															
Skowhegan CDP	2 816	65.3	32.1	48.9	21.2	13.3	8.8	34.7	28.6	18.9	13.2	10.6	25.3	2.41	2.95
Skowhegan town	3 454	67.5	34.0	51.6	23.3	12.9	8.7	32.5	26.7	17.5	12.6	10.0	24.3	2.47	2.98
South Berwick town	2 104	78.3	43.8	66.7	37.2	8.8	5.1	21.7	17.2	9.2	6.8	5.4	15.8	2.78	3.16
South Eliot CDP	1 169	77.1	35.7	67.7	31.1	6.8	3.8	22.9	19.3	12.4	8.3	6.7	22.1	2.66	3.05
South Paris CDP	940	64.9	31.3	49.1	21.4	12.9	8.5	35.1	29.8	20.4	14.1	11.5	28.3	2.32	2.85
South Portland city	9 288	65.4	30.0	51.1	22.4	11.5	6.2	34.6	26.1	18.3	12.9	10.6	25.6	2.42	2.95
South Sanford CDP	1 438	76.0	41.8	64.7	34.3	8.2	6.1	24.0	20.7	12.5	9.6	7.1	20.1	2.73	3.16
South Thomaston town	496	73.8	29.6	63.9	24.6	6.5	3.2	26.2	22.6	14.9	9.9	8.1	25.4	2.47	2.90
Southwest Harbor town	846	63.5	30.0	52.4	22.1	9.3	6.5	36.5	31.2	20.6	16.8	13.6	29.2	2.28	2.87
Springvale CDP	1 316	71.4	41.7	56.6	30.8	11.9	9.0	28.6	23.6	15.7	12.8	10.8	24.2	2.68	3.18
Standish town	2 492	82.3	43.9	71.1	37.4	7.9	4.7	17.7	13.2	7.6	5.0	3.6	15.2	2.91	3.19
Steuben town	421	70.5	34.7	57.2	25.9	9.5	6.2	29.5	23.8	10.9	9.5	5.5	22.3	2.57	3.04
Stockton Springs town	540	75.0	34.1	65.6	28.5	6.5	3.7	25.0	20.7	12.6	10.2	7.6	22.6	2.56	2.98
Stonington town	521	69.1	29.6	59.1	23.2	7.9	5.0	30.9	26.3	16.7	15.0	11.7	30.1	2.40	2.89
Strong town	459	74.5	35.9	59.7	27.0	10.7	6.5	25.5	20.0	13.9	9.2	7.6	22.4	2.61	2.99
Sullivan town	412	72.8	36.7	59.2	26.9	10.7	8.0	27.2	20.1	11.9	7.0	6.1	19.2	2.63	3.03
Surry town	397	74.8	30.7	68.3	27.2	4.3	3.0	25.2	20.4	11.8	10.3	7.1	25.4	2.53	2.90
Swanville town	398	74.9	47.2	61.6	37.9	9.0	6.0	25.1	20.1	9.5	7.8	5.5	16.8	2.84	3.28
Thomaston CDP	791	66.0	32.4	55.0	24.8	9.4	6.3	34.0	29.3	20.6	18.3	14.0	34.1	2.45	3.02
Thomaston town	1 103	69.9	35.3	56.8	26.3	10.7	7.0	30.1	25.1	17.6	15.1	11.5	31.2	2.54	3.03
Topsham CDP	2 146	76.4	43.4	65.8	36.3	8.3	5.8	23.6	17.8	11.8	6.9	5.5	14.4	2.80	3.19
Topsham town	3 071	77.5	42.5	67.4	36.0	7.7	5.0	22.5	17.2	10.7	6.6	5.1	15.1	2.80	3.17
Tremont town	554	69.3	31.0	58.1	22.9	8.1	6.0	30.7	23.1	13.4	11.7	7.9	25.8	2.39	2.82
Trenton town	428	72.7	34.6	63.3	27.3	7.2	5.6	27.3	20.8	10.3	6.1	4.4	17.5	2.48	2.86
Turner town	1 476	78.7	43.2	69.1	37.1	6.8	4.4	21.3	15.4	8.5	6.1	5.0	14.6	2.92	3.26
Union town	701	78.5	39.2	67.3	33.1	8.7	4.9	21.5	18.3	11.6	7.8	6.4	20.8	2.74	3.08
Unity town	610	65.9	36.7	53.8	28.4	9.8	7.0	34.1	28.5	15.7	12.5	8.7	22.0	2.59	3.20
Van Buren CDP	1 087	69.5	32.2	55.2	23.8	12.0	7.6	30.5	27.8	17.1	13.3	10.4	26.2	2.41	2.92
Van Buren town	1 180	71.4	33.7	57.5	25.6	11.5	7.4	28.6	26.0	15.8	12.4	9.6	25.2	2.46	2.94
Vassalboro town	1 324	77.6	39.5	66.3	32.2	8.5	5.7	22.4	18.0	10.6	6.7	5.4	16.5	2.74	3.11
Veazie town	659	70.6	30.5	58.4	24.4	9.4	5.2	29.4	22.0	11.4	6.8	5.3	19.1	2.48	2.91
Vinalhaven town	470	65.1	26.4	54.9	21.9	7.9	4.0	34.9	31.3	21.3	18.5	15.5	34.3	2.28	2.85
Waldoboro CDP	573	62.3	31.1	48.7	22.0	9.1	5.6	37.7	33.0	24.4	20.4	17.5	35.1	2.33	2.94
Waldoboro town	1 738	72.7	36.6	60.2	28.5	8.2	5.5	27.3	23.1	15.1	12.4	10.3	25.4	2.60	3.04
Wales town	427	78.5	41.7	65.6	34.0	7.7	5.4	21.5	17.6	8.2	6.8	4.7	15.5	2.86	3.20
Warren town	1 126	75.4	41.7	64.2	34.9	7.1	4.5	24.6	19.3	11.4	9.2	6.7	18.5	2.74	3.15
Washburn town	708	77.1	37.7	65.5	30.9	8.9	5.6	22.9	20.5	14.3	11.0	9.6	21.9	2.66	3.05
Washington town	398	77.1	43.7	67.6	35.7	5.8	5.0	22.9	18.3	9.0	7.0	4.8	16.1	2.86	3.26
Waterboro town	1 555	80.3	46.9	70.4	40.8	7.7	4.9	19.7	14.8	7.9	6.3	4.8	14.3	2.90	3.24
Waterford town	483	79.3	33.5	66.3	26.7	9.7	5.2	20.7	13.9	7.5	6.0	4.3	22.2	2.69	2.89
Waterville city	6 583	60.3	28.5	45.4	19.0	12.3	8.0	39.7	33.0	21.1	14.6	12.1	27.2	2.27	2.90
Wayne town	395	77.0	37.2	68.9	31.9	4.8	2.8	23.0	18.5	9.6	10.9	7.6	24.6	2.61	2.98
Wells town	3 056	71.9	33.4	62.1	28.4	7.1	3.8	28.1	23.1	14.6	10.8	8.2	23.9	2.55	3.02
West Bath town	662	75.4	32.8	64.4	27.9	7.4	3.3	24.6	18.4	8.0	4.5	3.3	15.9	2.59	2.94
Westbrook city	6 349	70.1	33.6	54.8	24.6	12.3	7.5	29.9	22.8	15.2	9.9	8.2	21.9	2.53	2.99
West Gardiner town	888	80.6	43.8	67.7	36.5	9.6	5.9	19.4	14.6	8.4	5.5	4.7	14.3	2.85	3.15
West Paris town	536	73.3	33.8	62.5	26.3	8.6	6.5	26.7	20.5	12.1	11.2	8.6	25.4	2.58	2.95
Whitefield town	655	77.4	43.8	64.3	36.2	8.7	5.2	22.6	17.3	8.2	5.8	4.0	16.8	2.87	3.25
Wilton CDP	961	71.6	36.4	58.2	26.6	11.1	8.0	28.4	24.2	16.0	12.2	10.0	25.7	2.55	3.02
Wilton town	1 588	74.7	38.0	62.8	30.0	9.5	6.4	25.3	20.8	13.2	10.5	8.3	23.4	2.67	3.09
Windham town	4 521	76.6	38.6	65.0	31.5	8.9	5.8	23.4	17.3	9.8	6.3	5.0	16.9	2.73	3.10
Windsor town	681	77.8	40.5	65.8	33.2	8.7	5.3	22.2	16.7	11.2	7.6	6.0	17.6	2.78	3.13
Winslow CDP	2 187	70.5	31.7	57.4	24.1	10.5	6.2	29.5	25.1	16.3	11.4	9.5	25.3	2.47	2.95
Winslow town	3 051	74.6	36.2	61.9	28.7	9.8	5.8	25.4	21.2	13.4	9.7	7.8	23.3	2.61	3.03
Winter Harbor town	365	80.5	46.0	71.5	40.3	4.9	3.6	19.5	17.0	10.7	8.5	6.8	21.4	2.84	3.19
Winterport CDP	468	76.5	39.7	59.6	29.3	12.0	7.5	23.5	20.7	13.2	10.5	8.8	20.7	2.72	3.10
Winterport town	1 117	80.0	45.0	67.1	36.4	9.0	6.1	20.0	16.3	9.8	6.7	5.6	15.2	2.84	3.17
Winthrop CDP	1 126	70.2	33.4	57.7	25.7	9.9	6.7	29.8	24.8	16.0	12.6	9.9	26.4	2.46	2.94
Winthrop town	2 245	75.5	36.0	63.8	29.0	8.9	5.5	24.5	20.0	12.2	9.6	7.3	23.1	2.61	3.01
Wiscasset CDP	542	64.4	27.1	48.7	18.5	12.0	7.4	35.6	31.2	18.8	16.8	12.7	32.8	2.27	2.83
Wiscasset town	1 286	72.2	36.2	58.9	28.0	10.0	6.5	27.8	23.3	12.5	10.2	7.6	22.1	2.60	3.06
Woodland town	483	84.1	41.0	72.3	34.4	6.4	3.3	15.9	12.6	5.6	7.0	3.7	19.5	2.90	3.17
Woodland CDP	502	74.1	32.5	60.4	25.9	11.0	5.6	25.9	22.9	15.7	13.7	11.0	28.1	2.56	3.01
Woodstock town	442	75.1	37.3	62.7	30.3	9.3	5.9	24.9	19.9	11.3	10.4	7.7	25.1	2.70	3.13
Woolwich town	927	80.3	39.8	69.0	33.8	7.7	4.1	19.7	15.7	8.3	6.1	4.7	17.9	2.77	3.08
Yarmouth CDP	1 274	68.2	34.1	58.8	29.4	7.4	3.8	31.8	25.7	17.1	10.4	8.9	20.1	2.52	3.07
Yarmouth town	3 068	70.3	33.0	60.8	27.9	7.5	4.1	29.7	23.1	14.8	8.4	6.9	19.5	2.52	3.02
York town	3 788	73.4	32.6	64.6	28.4	6.5	3.4	26.6	20.9	13.3	9.2	7.7	23.0	2.57	3.00
York Harbor CDP	1 007	69.3	28.1	61.9	24.8	5.9	2.8	30.7	25.1	17.6	12.8	11.0	30.2	2.45	2.93

TIPSII [UPF] GP123 CENSUS90 72583600 05/01/92 9:28 PM MACHINE: C DATA:CENSUS90*P1TIPSDA23. 04/27/92 01:54:18 TAPE: NONE FRAME: 10
TSF:CENSUS90*92. 04/27/92 01:54:49 UTF:CENSUS90*93. 04/27/92 01:54:50 META:CENSUS90*P1TABLES23. 04/27/92 02:05:37

Table 3. **Race and Hispanic Origin: 1990**

[For definitions of terms and meanings of symbols, see text]

State Urban and Rural and Size of Place	The State	Urban							Rural			
			Inside urbanized area			Outside urbanized area						
		Total	Total	Central place	Urban fringe	Total	Place of 10,000 or more	Place of 2,500 to 9,999	Total	Place of 1,000 to 2,499	Place of less than 1,000	Other rural
RACE												
All persons	**1 227 928**	**547 824**	**266 732**	**160 946**	**105 786**	**281 092**	**107 970**	**173 122**	**680 104**	**79 677**	**–**	**600 427**
White	1 208 360	535 815	260 190	156 685	103 505	275 625	105 992	169 633	672 545	78 582	–	593 963
Black	5 138	3 741	1 962	1 408	554	1 779	520	1 259	1 397	345	–	1 052
American Indian, Eskimo, or Aleut	5 998	2 327	1 174	650	524	1 153	341	812	3 671	392	–	3 279
American Indian	5 945	2 295	1 156	641	515	1 139	339	800	3 650	388	–	3 262
Eskimo	34	23	15	8	7	8	–	8	11	3	–	8
Aleut	19	9	3	1	2	6	2	4	10	1	–	9
Asian or Pacific Islander	6 683	4 864	2 848	1 842	1 006	2 016	952	1 064	1 819	244	–	1 575
Asian	6 450	4 712	2 778	1 806	972	1 934	920	1 014	1 738	237	–	1 501
Chinese	1 262	1 003	592	397	195	411	178	233	259	54	–	205
Filipino	1 058	671	387	215	172	284	113	171	387	69	–	318
Japanese	590	336	209	136	73	127	41	86	254	28	–	226
Asian Indian	607	426	273	157	116	153	62	91	181	13	–	168
Korean	858	563	280	142	138	283	131	152	295	25	–	270
Vietnamese	642	553	375	287	88	178	74	104	89	11	–	78
Cambodian	767	696	389	311	78	307	226	81	71	8	–	63
Hmong	–	–	–	–	–	–	–	–	–	–	–	–
Laotian	101	100	87	60	27	13	5	8	1	–	–	1
Thai	113	67	35	21	14	32	10	22	46	6	–	40
Other Asian	452	297	151	80	71	146	80	66	155	23	–	132
Bangladeshi	2	2	1	–	1	1	1	–	–	–	–	–
Burmese	6	5	5	5	–	–	–	–	1	–	–	1
Indonesian	19	12	9	4	5	3	2	1	7	1	–	6
Malayan	15	14	7	2	5	7	7	–	1	–	–	1
Okinawan	9	2	1	1	–	1	1	–	7	–	–	7
Pakistani	25	17	7	4	3	10	4	6	8	–	–	8
Sri Lankan	23	23	13	4	9	10	8	2	–	–	–	–
All other Asian	353	222	108	60	48	114	57	57	131	22	–	109
Pacific Islander	233	152	70	36	34	82	32	50	81	7	–	74
Hawaiian	115	74	29	16	13	45	21	24	41	1	–	40
Samoan	39	25	14	4	10	11	7	4	14	4	–	10
Guamanian	58	39	23	14	9	16	1	15	19	2	–	17
Other Pacific Islander	21	14	4	2	2	10	3	7	7	–	–	7
Tongan	2	1	–	–	–	1	–	1	1	–	–	1
Tahitian	2	–	–	–	–	–	–	–	2	–	–	2
Northern Mariana Islander	1	1	1	–	1	–	–	–	–	–	–	–
Palauan	–	–	–	–	–	–	–	–	–	–	–	–
Fijian	2	2	–	–	–	2	2	–	–	–	–	–
All other Pacific Islander	14	10	3	2	1	7	1	6	4	–	–	4
Other race	1 749	1 077	558	361	197	519	165	354	672	114	–	558
HISPANIC ORIGIN												
All persons	**1 227 928**	**547 824**	**266 732**	**160 946**	**105 786**	**281 092**	**107 970**	**173 122**	**680 104**	**79 677**	**–**	**600 427**
Hispanic origin (of any race)	6 829	3 874	1 924	1 140	784	1 950	723	1 227	2 955	414	–	2 541
Mexican	2 153	1 127	522	302	220	605	231	374	1 026	145	–	881
Puerto Rican	1 250	720	353	214	139	367	115	252	530	86	–	444
Cuban	350	219	99	63	36	120	50	70	131	15	–	116
Other Hispanic	3 076	1 808	950	561	389	858	327	531	1 268	168	–	1 100
Not of Hispanic origin	1 221 099	543 950	264 808	159 806	105 002	279 142	107 247	171 895	677 149	79 263	–	597 886
RACE AND HISPANIC ORIGIN												
All persons	**1 227 928**	**547 824**	**266 732**	**160 946**	**105 786**	**281 092**	**107 970**	**173 122**	**680 104**	**79 677**	**–**	**600 427**
White	1 208 360	535 815	260 190	156 685	103 505	275 625	105 992	169 633	672 545	78 582	–	593 963
Hispanic origin	5 003	2 753	1 365	804	561	1 388	553	835	2 250	298	–	1 952
Not of Hispanic origin	1 203 357	533 062	258 825	155 881	102 944	274 237	105 439	168 798	670 295	78 284	–	592 011
Black	5 138	3 741	1 962	1 408	554	1 779	520	1 259	1 397	345	–	1 052
Hispanic origin	201	150	81	46	35	69	28	41	51	10	–	41
Not of Hispanic origin	4 937	3 591	1 881	1 362	519	1 710	492	1 218	1 346	335	–	1 011
American Indian, Eskimo, or Aleut	5 998	2 327	1 174	650	524	1 153	341	812	3 671	392	–	3 279
Hispanic origin	100	53	27	12	15	26	10	16	47	9	–	38
Not of Hispanic origin	5 898	2 274	1 147	638	509	1 127	331	796	3 624	383	–	3 241
Asian or Pacific Islander	6 683	4 864	2 848	1 842	1 006	2 016	952	1 064	1 819	244	–	1 575
Hispanic origin	178	118	69	47	22	49	11	38	60	8	–	52
Not of Hispanic origin	6 505	4 746	2 779	1 795	984	1 967	941	1 026	1 759	236	–	1 523
Other race	1 749	1 077	558	361	197	519	165	354	672	114	–	558
Hispanic origin	1 347	800	382	231	151	418	121	297	547	89	–	458
Not of Hispanic origin	402	277	176	130	46	101	44	57	125	25	–	100
PERCENT DISTRIBUTION BY RACE												
All persons	**100.0**	**100.0**	**100.0**	**100.0**	**100.0**	**100.0**	**100.0**	**100.0**	**100.0**	**100.0**	**–**	**100.0**
White	98.4	97.8	97.5	97.4	97.8	98.1	98.2	98.0	98.9	98.6	–	98.9
Black	.4	.7	.7	.9	.5	.6	.5	.7	.2	.4	–	.2
American Indian, Eskimo, or Aleut	.5	.4	.4	.4	.5	.4	.3	.5	.5	.5	–	.5
American Indian	.5	.4	.4	.4	.5	.4	.3	.5	.5	.5	–	.5
Asian or Pacific Islander	.5	.9	1.1	1.1	1.0	.7	.9	.6	.3	.3	–	.3
Asian	.5	.9	1.0	1.1	.9	.7	.9	.6	.3	.3	–	.2
Pacific Islander	–	–	–	–	–	–	–	–	–	–	–	–
Other race	.1	.2	.2	.2	.2	.2	.2	.2	.1	.1	–	.1
PERCENT DISTRIBUTION BY HISPANIC ORIGIN												
All persons	**100.0**	**100.0**	**100.0**	**100.0**	**100.0**	**100.0**	**100.0**	**100.0**	**100.0**	**100.0**	**–**	**100.0**
Hispanic origin (of any race)	.6	.7	.7	.7	.7	.7	.7	.7	.4	.5	–	.4
Mexican	.2	.2	.2	.2	.2	.2	.2	.2	.2	.2	–	.1
Puerto Rican	.1	.1	.1	.1	.1	.1	.1	.1	.1	.1	–	.1
Cuban	–	–	–	–	–	–	–	–	–	–	–	–
Other Hispanic	.3	.3	.4	.3	.4	.3	.3	.3	.2	.2	–	.2
Not of Hispanic origin	99.4	99.3	99.3	99.3	99.3	99.3	99.3	99.3	99.6	99.5	–	99.6
PERCENT WHITE, NOT OF HISPANIC ORIGIN												
All persons	**100.0**	**100.0**	**100.0**	**100.0**	**100.0**	**100.0**	**100.0**	**100.0**	**100.0**	**100.0**	**–**	**100.0**
White	98.4	97.8	97.5	97.4	97.8	98.1	98.2	98.0	98.9	98.6	–	98.9
Not of Hispanic origin	98.0	97.3	97.0	96.9	97.3	97.6	97.7	97.5	98.6	98.3	–	98.6

TIPSII [UPF] GP123 CENSUS90 72583600 05/01/92 9:28 PM MACHINE: C DATA:CENSUS90*P1TIPSDA23. 04/27/92 01:54:18 TAPE: NONE FRAME: 11
TSF:CENSUS90*92. 04/27/92 01:54:49 UTF:CENSUS90*93. 04/27/92 01:54:50 META:CENSUS90*P1TABLES23. 04/27/92 02:05:37

Table 4. **Race and Hispanic Origin: 1990**

[For definitions of terms and meanings of symbols, see text]

State Inside and Outside Metropolitan Area	The State	Inside metropolitan area: Total	Inside metropolitan area: In central city	Inside metropolitan area: Not in central city: Total	Inside metropolitan area: Not in central city: Urban: Inside urbanized area	Inside metropolitan area: Not in central city: Urban: Outside urbanized area	Inside metropolitan area: Not in central city: Rural	Outside metropolitan area: Total	Outside metropolitan area: Urban: Inside urbanized area	Outside metropolitan area: Urban: Outside urbanized area: Place of 10,000 or more	Outside metropolitan area: Urban: Outside urbanized area: Place of 2,500 to 9,999	Outside metropolitan area: Rural
RACE												
All persons	**1 227 928**	**441 103**	**161 605**	**279 498**	**105 541**	**21 654**	**152 303**	**786 825**	**245**	**107 970**	**151 468**	**527 142**
White	1 208 360	432 717	157 344	275 373	103 260	21 440	150 673	775 643	245	105 992	148 193	521 213
Black	5 138	2 384	1 408	976	554	65	357	2 754	–	520	1 194	1 040
American Indian, Eskimo, or Aleut	5 998	1 847	650	1 197	524	47	626	4 151	–	341	765	3 045
American Indian	5 945	1 824	641	1 183	515	47	621	4 121	–	339	753	3 029
Eskimo	34	18	8	10	7	–	3	16	–	–	8	8
Aleut	19	5	1	4	2	–	2	14	–	2	4	8
Asian or Pacific Islander	6 683	3 456	1 842	1 614	1 006	78	530	3 227	–	952	986	1 289
Asian	6 450	3 363	1 806	1 557	972	75	510	3 087	–	920	939	1 228
Chinese	1 262	697	397	300	195	26	79	565	–	178	207	180
Filipino	1 058	512	215	297	172	11	114	546	–	113	160	273
Japanese	590	273	136	137	73	7	57	317	–	41	79	197
Asian Indian	607	338	157	181	116	9	56	269	–	62	82	125
Korean	858	383	142	241	138	13	90	475	–	131	139	205
Vietnamese	642	404	287	117	88	3	26	238	–	74	101	63
Cambodian	767	415	311	104	78	–	26	352	–	226	81	45
Hmong	–	–	–	–	–	–	–	–	–	–	–	–
Laotian	101	88	60	28	27	–	1	13	–	5	8	–
Thai	113	44	21	23	14	1	8	69	–	10	21	38
Other Asian	452	209	80	129	71	5	53	243	–	80	61	102
Bangladeshi	2	1	–	1	1	–	–	1	–	1	–	–
Burmese	6	5	5	–	–	–	–	1	–	–	–	1
Indonesian	19	11	4	7	5	1	1	8	–	2	–	6
Malayan	15	7	2	5	5	–	–	8	–	7	–	1
Okinawan	9	1	1	–	–	–	–	8	–	1	–	7
Pakistani	25	9	4	5	3	–	2	16	–	4	6	6
Sri Lankan	23	13	4	9	9	–	–	10	–	8	2	–
All other Asian	353	162	60	102	48	4	50	191	–	57	53	81
Pacific Islander	233	93	36	57	34	3	20	140	–	32	47	61
Hawaiian	115	39	16	23	13	2	8	76	–	21	22	33
Samoan	39	19	4	15	10	–	5	20	–	7	4	9
Guamanian	58	30	14	16	9	1	6	28	–	1	14	13
Other Pacific Islander	21	5	2	3	2	–	1	16	–	3	7	6
Tongan	2	–	–	–	–	–	–	2	–	–	1	1
Tahitian	2	–	–	–	–	–	–	2	–	–	–	2
Northern Mariana Islander	1	1	–	1	1	–	–	–	–	–	–	–
Palauan	–	–	–	–	–	–	–	–	–	–	–	–
Fijian	2	–	–	–	–	–	–	2	–	2	–	–
All other Pacific Islander	14	4	2	2	1	–	1	10	–	1	6	3
Other race	1 749	699	361	338	197	24	117	1 050	–	165	330	555
HISPANIC ORIGIN												
All persons	**1 227 928**	**441 103**	**161 605**	**279 498**	**105 541**	**21 654**	**152 303**	**786 825**	**245**	**107 970**	**151 468**	**527 142**
Hispanic origin (of any race)	6 829	2 659	1 140	1 519	784	116	619	4 170	–	723	1 111	2 336
Mexican	2 153	727	302	425	220	24	181	1 426	–	231	350	845
Puerto Rican	1 250	476	214	262	139	29	94	774	–	115	223	436
Cuban	350	148	63	85	36	4	45	202	–	50	66	86
Other Hispanic	3 076	1 308	561	747	389	59	299	1 768	–	327	472	969
Not of Hispanic origin	1 221 099	438 444	160 465	277 979	104 757	21 538	151 684	782 655	245	107 247	150 357	524 806
RACE AND HISPANIC ORIGIN												
All persons	**1 227 928**	**441 103**	**161 605**	**279 498**	**105 541**	**21 654**	**152 303**	**786 825**	**245**	**107 970**	**151 468**	**527 142**
White	1 208 360	432 717	157 344	275 373	103 260	21 440	150 673	775 643	245	105 992	148 193	521 213
Hispanic origin	5 003	1 953	804	1 149	561	88	500	3 050	–	553	747	1 750
Not of Hispanic origin	1 203 357	430 764	156 540	274 224	102 699	21 352	150 173	772 593	245	105 439	147 446	519 463
Black	5 138	2 384	1 408	976	554	65	357	2 754	–	520	1 194	1 040
Hispanic origin	201	104	46	58	35	2	21	97	–	28	39	30
Not of Hispanic origin	4 937	2 280	1 362	918	519	63	336	2 657	–	492	1 155	1 010
American Indian, Eskimo, or Aleut	5 998	1 847	650	1 197	524	47	626	4 151	–	341	765	3 045
Hispanic origin	100	36	12	24	15	3	6	64	–	10	13	41
Not of Hispanic origin	5 898	1 811	638	1 173	509	44	620	4 087	–	331	752	3 004
Asian or Pacific Islander	6 683	3 456	1 842	1 614	1 006	78	530	3 227	–	952	986	1 289
Hispanic origin	178	83	47	36	22	3	11	95	–	11	35	49
Not of Hispanic origin	6 505	3 373	1 795	1 578	984	75	519	3 132	–	941	951	1 240
Other race	1 749	699	361	338	197	24	117	1 050	–	165	330	555
Hispanic origin	1 347	483	231	252	151	20	81	864	–	121	277	466
Not of Hispanic origin	402	216	130	86	46	4	36	186	–	44	53	89
PERCENT DISTRIBUTION BY RACE												
All persons	**100.0**	**100.0**	**100.0**	**100.0**	**100.0**	**100.0**	**100.0**	**100.0**	**100.0**	**100.0**	**100.0**	**100.0**
White	98.4	98.1	97.4	98.5	97.8	99.0	98.9	98.6	100.0	98.2	97.8	98.9
Black	.4	.5	.9	.3	.5	.3	.2	.4	–	.5	.8	.2
American Indian, Eskimo, or Aleut	.5	.4	.4	.4	.5	.2	.4	.5	–	.3	.5	.6
American Indian	.5	.4	.4	.4	.5	.2	.4	.5	–	.3	.5	.6
Asian or Pacific Islander	.5	.8	1.1	.6	1.0	.4	.3	.4	–	.9	.7	.2
Asian	.5	.8	1.1	.6	.9	.3	.3	.4	–	.9	.6	.2
Pacific Islander	–	–	–	–	–	–	–	–	–	–	–	–
Other race	.1	.2	.2	.1	.2	.1	.1	.1	–	.2	.2	.1
PERCENT DISTRIBUTION BY HISPANIC ORIGIN												
All persons	**100.0**	**100.0**	**100.0**	**100.0**	**100.0**	**100.0**	**100.0**	**100.0**	**100.0**	**100.0**	**100.0**	**100.0**
Hispanic origin (of any race)	.6	.6	.7	.5	.7	.5	.4	.5	–	.7	.7	.4
Mexican	.2	.2	.2	.2	.2	.1	.1	.2	–	.2	.2	.2
Puerto Rican	.1	.1	.1	.1	.1	.1	.1	.1	–	.1	.1	.1
Cuban	–	–	–	–	–	–	–	–	–	–	–	–
Other Hispanic	.3	.3	.3	.3	.4	.3	.2	.2	–	.3	.3	.2
Not of Hispanic origin	99.4	99.4	99.3	99.5	99.3	99.5	99.6	99.5	100.0	99.3	99.3	99.6
PERCENT WHITE, NOT OF HISPANIC ORIGIN												
All persons	**100.0**	**100.0**	**100.0**	**100.0**	**100.0**	**100.0**	**100.0**	**100.0**	**100.0**	**100.0**	**100.0**	**100.0**
White	98.4	98.1	97.4	98.5	97.8	99.0	98.9	98.6	100.0	98.2	97.8	98.9
Not of Hispanic origin	98.0	97.7	96.9	98.1	97.3	98.6	98.6	98.2	100.0	97.7	97.3	98.5

TIPSII [UPF] GP123 CENSUS90 72583600 05/01/92 9:28 PM MACHINE: C DATA:CENSUS90*P1TIPSDA23. 04/27/92 01:54:18 TAPE: NONE FRAME: 12
TSF:CENSUS90*92. 04/27/92 01:54:49 UTF:CENSUS90*93. 04/27/92 01:54:50 META:CENSUS90*P1TABLES23. 04/27/92 02:05:37

Table 5. **Race and Hispanic Origin: 1990**

[For definitions of terms and meanings of symbols, see text]

County	Androscoggin County	Aroostook County	Cumberland County	Franklin County	Hancock County	Kennebec County	Knox County	Lincoln County
RACE								
All persons	**105 259**	**86 936**	**243 135**	**29 008**	**46 948**	**115 904**	**36 310**	**30 357**
White	103 687	84 601	238 403	28 785	46 471	114 624	36 039	30 185
Black	485	932	1 565	30	98	266	56	23
American Indian, Eskimo, or Aleut	233	793	628	86	171	379	111	89
American Indian	230	791	622	85	165	379	110	89
Eskimo	3	2	3	1	1	–	–	–
Aleut	–	–	3	–	5	–	1	–
Asian or Pacific Islander	557	405	2 147	81	138	501	79	39
Asian	540	373	2 108	78	137	486	76	37
Chinese	133	80	345	17	35	94	22	7
Filipino	103	94	362	7	28	59	6	7
Japanese	50	42	136	9	22	38	12	5
Asian Indian	64	19	167	10	14	58	12	4
Korean	51	54	258	7	17	82	12	7
Vietnamese	77	4	248	7	1	63	5	2
Cambodian	2	2	388	17	–	59	–	–
Hmong	–	–	–	–	–	–	–	–
Laotian	21	1	60	–	6	–	–	–
Thai	12	32	19	1	2	5	–	–
Other Asian	27	45	125	3	12	28	7	5
Bangladeshi	–	–	1	–	–	–	–	–
Burmese	1	–	4	–	–	–	–	–
Indonesian	2	–	6	–	1	1	–	–
Malayan	1	–	5	–	–	2	–	–
Okinawan	–	–	1	–	–	1	–	–
Pakistani	–	–	14	–	6	1	–	1
Sri Lankan	1	1	7	1	–	2	–	–
All other Asian	22	44	87	2	5	21	7	4
Pacific Islander	17	32	39	3	1	15	3	2
Hawaiian	6	13	16	3	–	12	1	2
Samoan	1	7	5	–	–	2	–	–
Guamanian	10	10	13	–	–	1	2	–
Other Pacific Islander	–	2	5	–	1	–	–	–
Tongan	–	–	–	–	–	–	–	–
Tahitian	–	1	–	–	1	–	–	–
Northern Mariana Islander	–	–	–	–	–	–	–	–
Palauan	–	–	–	–	–	–	–	–
Fijian	–	–	2	–	–	–	–	–
All other Pacific Islander	–	1	3	–	–	–	–	–
Other race	297	205	392	26	70	134	25	21
HISPANIC ORIGIN								
All persons	**105 259**	**86 936**	**243 135**	**29 008**	**46 948**	**115 904**	**36 310**	**30 357**
Hispanic origin (of any race)	780	554	1 560	110	266	516	142	126
Mexican	376	224	384	40	89	160	33	44
Puerto Rican	111	117	284	20	55	92	22	28
Cuban	21	22	113	1	6	30	19	1
Other Hispanic	272	191	779	49	116	234	68	53
Not of Hispanic origin	104 479	86 382	241 575	28 898	46 682	115 388	36 168	30 231
RACE AND HISPANIC ORIGIN								
All persons	**105 259**	**86 936**	**243 135**	**29 008**	**46 948**	**115 904**	**36 310**	**30 357**
White	103 687	84 601	238 403	28 785	46 471	114 624	36 039	30 185
Hispanic origin	495	332	1 148	86	196	385	121	103
Not of Hispanic origin	103 192	84 269	237 255	28 699	46 275	114 239	35 918	30 082
Black	485	932	1 565	30	98	266	56	23
Hispanic origin	22	23	74	–	3	10	2	–
Not of Hispanic origin	463	909	1 491	30	95	256	54	23
American Indian, Eskimo, or Aleut	233	793	628	86	171	379	111	89
Hispanic origin	4	3	21	3	4	11	1	4
Not of Hispanic origin	229	790	607	83	167	368	110	85
Asian or Pacific Islander	557	405	2 147	81	138	501	79	39
Hispanic origin	18	10	59	–	4	13	2	3
Not of Hispanic origin	539	395	2 088	81	134	488	77	36
Other race	297	205	392	26	70	134	25	21
Hispanic origin	241	186	258	21	59	97	16	16
Not of Hispanic origin	56	19	134	5	11	37	9	5
PERCENT DISTRIBUTION BY RACE								
All persons	**100.0**	**100.0**	**100.0**	**100.0**	**100.0**	**100.0**	**100.0**	**100.0**
White	98.5	97.3	98.1	99.2	99.0	98.9	99.3	99.4
Black	.5	1.1	.6	.1	.2	.2	.2	.1
American Indian, Eskimo, or Aleut	.2	.9	.3	.3	.4	.3	.3	.3
American Indian	.2	.9	.3	.3	.4	.3	.3	.3
Asian or Pacific Islander	.5	.5	.9	.3	.3	.4	.2	.1
Asian	.5	.4	.9	.3	.3	.4	.2	.1
Pacific Islander	–	–	–	–	–	–	–	–
Other race	.3	.2	.2	.1	.1	.1	.1	.1
PERCENT DISTRIBUTION BY HISPANIC ORIGIN								
All persons	**100.0**	**100.0**	**100.0**	**100.0**	**100.0**	**100.0**	**100.0**	**100.0**
Hispanic origin (of any race)	.7	.6	.6	.4	.6	.4	.4	.4
Mexican	.4	.3	.2	.1	.2	.1	.1	.1
Puerto Rican	.1	.1	.1	.1	.1	.1	.1	.1
Cuban	–	–	–	–	–	–	.1	–
Other Hispanic	.3	.2	.3	.2	.2	.2	.2	.2
Not of Hispanic origin	99.3	99.4	99.4	99.6	99.4	99.6	99.6	99.6
PERCENT WHITE, NOT OF HISPANIC ORIGIN								
All persons	**100.0**	**100.0**	**100.0**	**100.0**	**100.0**	**100.0**	**100.0**	**100.0**
White	98.5	97.3	98.1	99.2	99.0	98.9	99.3	99.4
Not of Hispanic origin	98.0	96.9	97.6	98.9	98.6	98.6	98.9	99.1

TIPSII [UPF] GP123 CENSUS90 72583600 05/01/92 9:28 PM MACHINE: C DATA:CENSUS90*P1TIPSDA23. 04/27/92 01:54:18 TAPE: NONE FRAME: 13
TSF:CENSUS90*92. 04/27/92 01:54:49 UTF:CENSUS90*93. 04/27/92 01:54:50 META:CENSUS90*P1TABLES23. 04/27/92 02:05:37

Table 5. **Race and Hispanic Origin: 1990**—Con.

[For definitions of terms and meanings of symbols, see text]

County	Oxford County	Penobscot County	Piscataquis County	Sagadahoc County	Somerset County	Waldo County	Washington County	York County
RACE								
All persons	**52 602**	**146 601**	**18 653**	**33 535**	**49 767**	**33 018**	**35 308**	**164 587**
White	52 267	143 678	18 493	32 783	49 393	32 797	33 734	162 420
Black	67	536	20	336	64	39	66	555
American Indian, Eskimo, or Aleut	98	1 273	75	78	159	82	1 414	329
American Indian	97	1 260	75	76	156	82	1 409	319
Eskimo	1	12	–	1	3	–	1	6
Aleut	–	1	–	1	–	–	4	4
Asian or Pacific Islander	136	932	58	249	111	74	81	1 095
Asian	128	891	56	232	98	70	77	1 063
Chinese	21	270	8	46	27	12	14	131
Filipino	20	95	18	78	19	14	25	123
Japanese	28	102	–	24	17	11	18	76
Asian Indian	20	127	1	17	10	5	2	77
Korean	9	112	9	43	19	13	12	153
Vietnamese	3	95	16	2	2	2	2	113
Cambodian	12	1	–	–	1	–	–	285
Hmong	–	–	–	–	–	–	–	–
Laotian	–	1	–	–	–	–	–	12
Thai	9	10	–	4	2	1	–	16
Other Asian	6	78	4	18	1	12	4	77
Bangladeshi	–	1	–	–	–	–	–	–
Burmese	1	–	–	–	–	–	–	–
Indonesian	–	6	–	–	–	–	1	2
Malayan	1	5	–	–	–	–	–	1
Okinawan	1	–	–	5	1	–	–	–
Pakistani	–	2	–	–	–	1	–	–
Sri Lankan	–	11	–	–	–	–	–	–
All other Asian	3	53	4	13	–	11	3	74
Pacific Islander	8	41	2	17	13	4	4	32
Hawaiian	2	19	–	7	9	3	1	21
Samoan	4	14	–	1	1	–	–	4
Guamanian	–	4	2	7	–	–	3	6
Other Pacific Islander	2	4	–	2	3	1	–	1
Tongan	–	1	–	–	–	1	–	–
Tahitian	–	–	–	–	–	–	–	–
Northern Mariana Islander	–	1	–	–	–	–	–	–
Palauan	–	–	–	–	–	–	–	–
Fijian	–	–	–	–	–	–	–	–
All other Pacific Islander	2	2	–	2	3	–	–	1
Other race	34	182	7	89	40	26	13	188
HISPANIC ORIGIN								
All persons	**52 602**	**146 601**	**18 653**	**33 535**	**49 767**	**33 018**	**35 308**	**164 587**
Hispanic origin (of any race)	206	701	69	337	172	170	127	993
Mexican	59	163	16	122	49	51	50	293
Puerto Rican	51	127	14	61	37	16	26	189
Cuban	7	38	–	25	11	13	4	39
Other Hispanic	89	373	39	129	75	90	47	472
Not of Hispanic origin	52 396	145 900	18 584	33 198	49 595	32 848	35 181	163 594
RACE AND HISPANIC ORIGIN								
All persons	**52 602**	**146 601**	**18 653**	**33 535**	**49 767**	**33 018**	**35 308**	**164 587**
White	52 267	143 678	18 493	32 783	49 393	32 797	33 734	162 420
Hispanic origin	175	515	58	230	136	135	108	780
Not of Hispanic origin	52 092	143 163	18 435	32 553	49 257	32 662	33 626	161 640
Black	67	536	20	336	64	39	66	555
Hispanic origin	3	14	2	14	5	1	2	26
Not of Hispanic origin	64	522	18	322	59	38	64	529
American Indian, Eskimo, or Aleut	98	1 273	75	78	159	82	1 414	329
Hispanic origin	2	15	–	5	2	5	4	16
Not of Hispanic origin	96	1 258	75	73	157	77	1 410	313
Asian or Pacific Islander	136	932	58	249	111	74	81	1 095
Hispanic origin	2	17	4	14	4	7	–	21
Not of Hispanic origin	134	915	54	235	107	67	81	1 074
Other race	34	182	7	89	40	26	13	188
Hispanic origin	24	140	5	74	25	22	13	150
Not of Hispanic origin	10	42	2	15	15	4	–	38
PERCENT DISTRIBUTION BY RACE								
All persons	**100.0**	**100.0**	**100.0**	**100.0**	**100.0**	**100.0**	**100.0**	**100.0**
White	99.4	98.0	99.1	97.8	99.2	99.3	95.5	98.7
Black	.1	.4	.1	1.0	.1	.1	.2	.3
American Indian, Eskimo, or Aleut	.2	.9	.4	.2	.3	.2	4.0	.2
American Indian	.2	.9	.4	.2	.3	.2	4.0	.2
Asian or Pacific Islander	.3	.6	.3	.7	.2	.2	.2	.7
Asian	.2	.6	.3	.7	.2	.2	.2	.6
Pacific Islander	–	–	–	.1	–	–	–	–
Other race	.1	.1	–	.3	.1	.1	–	.1
PERCENT DISTRIBUTION BY HISPANIC ORIGIN								
All persons	**100.0**	**100.0**	**100.0**	**100.0**	**100.0**	**100.0**	**100.0**	**100.0**
Hispanic origin (of any race)	.4	.5	.4	1.0	.3	.5	.4	.6
Mexican	.1	.1	.1	.4	.1	.2	.1	.2
Puerto Rican	.1	.1	.1	.2	.1	–	.1	.1
Cuban	–	–	–	.1	–	–	–	–
Other Hispanic	.2	.3	.2	.4	.2	.3	.1	.3
Not of Hispanic origin	99.6	99.5	99.6	99.0	99.7	99.5	99.6	99.4
PERCENT WHITE, NOT OF HISPANIC ORIGIN								
All persons	**100.0**	**100.0**	**100.0**	**100.0**	**100.0**	**100.0**	**100.0**	**100.0**
White	99.4	98.0	99.1	97.8	99.2	99.3	95.5	98.7
Not of Hispanic origin	99.0	97.7	98.8	97.1	99.0	98.9	95.2	98.2

TIPSII [UPF] GP123 CENSUS90 72583600 05/01/92 9:28 PM MACHINE: C DATA:CENSUS90*P1TIPSDA23. 04/27/92 01:54:18 TAPE: NONE FRAME: 14
TSF:CENSUS90*92. 04/27/92 01:54:49 UTF:CENSUS90*93. 04/27/92 01:54:50 META:CENSUS90*P1TABLES23. 04/27/92 02:05:37

Table 6. **Race and Hispanic Origin: 1990**

[For definitions of terms and meanings of symbols, see text]

Place and [In Selected States] County Subdivision [1,000 or More Persons]	Acton town	Addison town	Albion town	Alfred town	Anson town	Appleton town	Arundel town	Ashland town	Auburn city	Augusta city
RACE										
All persons	**1 727**	**1 114**	**1 736**	**2 238**	**2 382**	**1 069**	**2 669**	**1 542**	**24 309**	**21 325**
White	1 713	1 110	1 729	2 222	2 366	1 066	2 648	1 529	23 934	20 965
Black	–	1	3	6	1	1	3	2	116	68
American Indian, Eskimo, or Aleut	8	3	1	4	13	–	9	7	51	86
American Indian	8	3	1	4	13	–	9	7	51	86
Eskimo	–	–	–	–	–	–	–	–	–	–
Aleut	–	–	–	–	–	–	–	–	–	–
Asian or Pacific Islander	5	–	3	6	2	1	7	4	164	180
Asian	5	–	3	5	2	1	7	4	159	177
Chinese	–	–	–	–	–	–	–	–	66	32
Filipino	–	–	1	–	–	–	–	–	12	10
Japanese	–	–	2	–	2	1	–	1	13	7
Asian Indian	–	–	–	2	–	–	–	2	16	16
Korean	–	–	–	3	–	–	7	–	11	19
Vietnamese	1	–	–	–	–	–	–	–	32	25
Cambodian	4	–	–	–	–	–	–	–	–	57
Hmong	–	–	–	–	–	–	–	–	–	–
Laotian	–	–	–	–	–	–	–	–	4	–
Thai	–	–	–	–	–	–	–	1	3	–
Other Asian	–	–	–	–	–	–	–	–	2	11
Bangladeshi	–	–	–	–	–	–	–	–	–	–
Burmese	–	–	–	–	–	–	–	–	–	–
Indonesian	–	–	–	–	–	–	–	–	–	–
Malayan	–	–	–	–	–	–	–	–	–	2
Okinawan	–	–	–	–	–	–	–	–	–	1
Pakistani	–	–	–	–	–	–	–	–	–	–
Sri Lankan	–	–	–	–	–	–	–	–	–	1
All other Asian	–	–	–	–	–	–	–	–	2	7
Pacific Islander	–	–	–	1	–	–	–	–	5	3
Hawaiian	–	–	–	–	–	–	–	–	4	3
Samoan	–	–	–	1	–	–	–	–	–	–
Guamanian	–	–	–	–	–	–	–	–	1	–
Other Pacific Islander	–	–	–	–	–	–	–	–	–	–
Tongan	–	–	–	–	–	–	–	–	–	–
Tahitian	–	–	–	–	–	–	–	–	–	–
Northern Mariana Islander	–	–	–	–	–	–	–	–	–	–
Palauan	–	–	–	–	–	–	–	–	–	–
Fijian	–	–	–	–	–	–	–	–	–	–
All other Pacific Islander	–	–	–	–	–	–	–	–	–	–
Other race	1	–	–	–	–	1	2	–	44	26
HISPANIC ORIGIN										
All persons	**1 727**	**1 114**	**1 736**	**2 238**	**2 382**	**1 069**	**2 669**	**1 542**	**24 309**	**21 325**
Hispanic origin (of any race)	16	–	5	3	10	10	11	–	132	116
Mexican	9	–	1	–	–	3	–	–	40	50
Puerto Rican	1	–	–	1	1	6	6	–	18	17
Cuban	–	–	1	–	6	–	–	–	7	7
Other Hispanic	6	–	3	2	3	1	5	–	67	42
Not of Hispanic origin	1 711	1 114	1 731	2 235	2 372	1 059	2 658	1 542	24 177	21 209
RACE AND HISPANIC ORIGIN										
All persons	**1 727**	**1 114**	**1 736**	**2 238**	**2 382**	**1 069**	**2 669**	**1 542**	**24 309**	**21 325**
White	1 713	1 110	1 729	2 222	2 366	1 066	2 648	1 529	23 934	20 965
Hispanic origin	10	–	5	3	9	10	10	–	95	95
Not of Hispanic origin	1 703	1 110	1 724	2 219	2 357	1 056	2 638	1 529	23 839	20 870
Black	–	1	3	6	1	1	3	2	116	68
Hispanic origin	–	–	–	–	1	–	–	–	4	–
Not of Hispanic origin	–	1	3	6	–	1	3	2	112	68
American Indian, Eskimo, or Aleut	8	3	1	4	13	–	9	7	51	86
Hispanic origin	6	–	–	–	–	–	–	–	1	4
Not of Hispanic origin	2	3	1	4	13	–	9	7	50	82
Asian or Pacific Islander	5	–	3	6	2	1	7	4	164	180
Hispanic origin	–	–	–	–	–	–	–	–	1	–
Not of Hispanic origin	5	–	3	6	2	1	7	4	163	180
Other race	1	–	–	–	–	1	2	–	44	26
Hispanic origin	–	–	–	–	–	–	1	–	31	17
Not of Hispanic origin	1	–	–	–	–	1	1	–	13	9
PERCENT DISTRIBUTION BY RACE										
All persons	**100.0**	**100.0**	**100.0**	**100.0**	**100.0**	**100.0**	**100.0**	**100.0**	**100.0**	**100.0**
White	99.2	99.6	99.6	99.3	99.3	99.7	99.2	99.2	98.5	98.3
Black	–	.1	.2	.3	–	.1	.1	.1	.5	.3
American Indian, Eskimo, or Aleut	.5	.3	.1	.2	.5	–	.3	.5	.2	.4
American Indian	.5	.3	.1	.2	.5	–	.3	.5	.2	.4
Asian or Pacific Islander	.3	–	.2	.3	.1	.1	.3	.3	.7	.8
Asian	.3	–	.2	.2	.1	.1	.3	.3	.7	.8
Pacific Islander	–	–	–	–	–	–	–	–	–	–
Other race	.1	–	–	–	–	.1	.1	–	.2	.1
PERCENT DISTRIBUTION BY HISPANIC ORIGIN										
All persons	**100.0**	**100.0**	**100.0**	**100.0**	**100.0**	**100.0**	**100.0**	**100.0**	**100.0**	**100.0**
Hispanic origin (of any race)	.9	–	.3	.1	.4	.9	.4	–	.5	.5
Mexican	.5	–	.1	–	–	.3	–	–	.2	.2
Puerto Rican	.1	–	–	–	–	.6	.2	–	.1	.1
Cuban	–	–	.1	–	.3	–	–	–	–	–
Other Hispanic	.3	–	.2	.1	.1	.1	.2	–	.3	.2
Not of Hispanic origin	99.1	100.0	99.7	99.9	99.6	99.1	99.6	100.0	99.5	99.5
PERCENT WHITE, NOT OF HISPANIC ORIGIN										
All persons	**100.0**	**100.0**	**100.0**	**100.0**	**100.0**	**100.0**	**100.0**	**100.0**	**100.0**	**100.0**
White	99.2	99.6	99.6	99.3	99.3	99.7	99.2	99.2	98.5	98.3
Not of Hispanic origin	98.6	99.6	99.3	99.2	99.0	98.8	98.8	99.2	98.1	97.9

TIPSII [UPF] GP123 CENSUS90 72583600 05/01/92 9:28 PM MACHINE: C DATA:CENSUS90*P1TIPSDA23. 04/27/92 01:54:18 TAPE: NONE FRAME: 15
TSF:CENSUS90*92. 04/27/92 01:54:49 UTF:CENSUS90*93. 04/27/92 01:54:50 META:CENSUS90*P1TABLES23. 04/27/92 02:05:37

Table 6. **Race and Hispanic Origin: 1990**—Con.

[For definitions of terms and meanings of symbols, see text]

Place and [In Selected States] County Subdivision [1,000 or More Persons]	Baileyville town	Baldwin town	Bangor city	Bar Harbor CDP	Bar Harbor town	Bath city	Belfast city	Belgrade town	Benton town	Berwick town
RACE										
All persons	**2 031**	**1 219**	**33 181**	**2 768**	**4 443**	**9 799**	**6 355**	**2 375**	**2 312**	**5 995**
White	2 008	1 212	32 222	2 727	4 377	9 472	6 312	2 365	2 304	5 906
Black	1	3	305	4	5	200	7	3	1	6
American Indian, Eskimo, or Aleut	12	1	245	12	26	25	22	3	1	15
American Indian	12	1	241	12	26	24	22	3	1	15
Eskimo	–	–	4	–	–	1	–	–	–	–
Aleut	–	–	–	–	–	–	–	–	–	–
Asian or Pacific Islander	7	1	333	23	28	68	10	4	2	65
Asian	7	1	322	23	28	65	10	4	2	65
Chinese	1	1	95	10	13	7	6	–	–	1
Filipino	1	–	48	1	1	23	–	1	–	8
Japanese	2	–	36	7	7	9	–	–	1	2
Asian Indian	–	–	21	1	2	7	–	3	1	3
Korean	1	–	45	–	1	9	3	–	–	8
Vietnamese	–	–	61	–	–	1	–	–	–	6
Cambodian	–	–	–	–	–	–	–	–	–	28
Hmong	–	–	–	–	–	–	–	–	–	–
Laotian	–	–	–	4	4	–	–	–	–	–
Thai	–	–	3	–	–	–	–	–	–	4
Other Asian	2	–	13	–	–	9	1	–	–	5
Bangladeshi	–	–	–	–	–	–	–	–	–	–
Burmese	–	–	–	–	–	–	–	–	–	–
Indonesian	–	–	–	–	–	–	–	–	–	–
Malayan	–	–	–	–	–	–	–	–	–	–
Okinawan	–	–	–	–	–	–	–	–	–	–
Pakistani	–	–	–	–	–	–	–	–	–	–
Sri Lankan	–	–	2	–	–	–	–	–	–	–
All other Asian	2	–	11	–	–	9	1	–	–	5
Pacific Islander	–	–	11	–	–	3	–	–	–	–
Hawaiian	–	–	5	–	–	2	–	–	–	–
Samoan	–	–	1	–	–	1	–	–	–	–
Guamanian	–	–	4	–	–	–	–	–	–	–
Other Pacific Islander	–	–	1	–	–	–	–	–	–	–
Tongan	–	–	–	–	–	–	–	–	–	–
Tahitian	–	–	–	–	–	–	–	–	–	–
Northern Mariana Islander	–	–	–	–	–	–	–	–	–	–
Palauan	–	–	–	–	–	–	–	–	–	–
Fijian	–	–	–	–	–	–	–	–	–	–
All other Pacific Islander	–	–	1	–	–	–	–	–	–	–
Other race	3	2	76	2	7	34	4	–	4	3
HISPANIC ORIGIN										
All persons	**2 031**	**1 219**	**33 181**	**2 768**	**4 443**	**9 799**	**6 355**	**2 375**	**2 312**	**5 995**
Hispanic origin (of any race)	11	3	211	10	20	123	27	3	7	23
Mexican	8	1	31	1	5	33	2	2	4	6
Puerto Rican	–	–	57	2	2	28	1	–	2	4
Cuban	–	–	14	–	1	11	2	–	–	–
Other Hispanic	3	2	109	7	12	51	22	1	1	13
Not of Hispanic origin	2 020	1 216	32 970	2 758	4 423	9 676	6 328	2 372	2 305	5 972
RACE AND HISPANIC ORIGIN										
All persons	**2 031**	**1 219**	**33 181**	**2 768**	**4 443**	**9 799**	**6 355**	**2 375**	**2 312**	**5 995**
White	2 008	1 212	32 222	2 727	4 377	9 472	6 312	2 365	2 304	5 906
Hispanic origin	8	2	141	9	14	73	22	3	3	20
Not of Hispanic origin	2 000	1 210	32 081	2 718	4 363	9 399	6 290	2 362	2 301	5 886
Black	1	3	305	4	5	200	7	3	1	6
Hispanic origin	–	–	5	–	–	10	1	–	–	–
Not of Hispanic origin	1	3	300	4	5	190	6	3	1	6
American Indian, Eskimo, or Aleut	12	1	245	12	26	25	22	3	1	15
Hispanic origin	–	–	1	–	–	2	–	–	–	1
Not of Hispanic origin	12	1	244	12	26	23	22	3	1	14
Asian or Pacific Islander	7	1	333	23	28	68	10	4	2	65
Hispanic origin	–	–	9	–	–	8	–	–	–	–
Not of Hispanic origin	7	1	324	23	28	60	10	4	2	65
Other race	3	2	76	2	7	34	4	–	4	3
Hispanic origin	3	1	55	1	6	30	4	–	4	2
Not of Hispanic origin	–	1	21	1	1	4	–	–	–	1
PERCENT DISTRIBUTION BY RACE										
All persons	**100.0**	**100.0**	**100.0**	**100.0**	**100.0**	**100.0**	**100.0**	**100.0**	**100.0**	**100.0**
White	98.9	99.4	97.1	98.5	98.5	96.7	99.3	99.6	99.7	98.5
Black	–	.2	.9	.1	.1	2.0	.1	.1	–	.1
American Indian, Eskimo, or Aleut	.6	.1	.7	.4	.6	.3	.3	.1	–	.3
American Indian	.6	.1	.7	.4	.6	.2	.3	.1	–	.3
Asian or Pacific Islander	.3	.1	1.0	.8	.6	.7	.2	.2	.1	1.1
Asian	.3	.1	1.0	.8	.6	.7	.2	.2	.1	1.1
Pacific Islander	–	–	–	–	–	–	–	–	–	–
Other race	.1	.2	.2	.1	.2	.3	.1	–	.2	.1
PERCENT DISTRIBUTION BY HISPANIC ORIGIN										
All persons	**100.0**	**100.0**	**100.0**	**100.0**	**100.0**	**100.0**	**100.0**	**100.0**	**100.0**	**100.0**
Hispanic origin (of any race)	.5	.2	.6	.4	.5	1.3	.4	.1	.3	.4
Mexican	.4	.1	.1	–	.1	.3	–	.1	.2	.1
Puerto Rican	–	–	.2	.1	–	.3	–	–	.1	.1
Cuban	–	–	–	–	–	.1	–	–	–	–
Other Hispanic	.1	.2	.3	.3	.3	.5	.3	–	–	.2
Not of Hispanic origin	99.5	99.8	99.4	99.6	99.5	98.7	99.6	99.9	99.7	99.6
PERCENT WHITE, NOT OF HISPANIC ORIGIN										
All persons	**100.0**	**100.0**	**100.0**	**100.0**	**100.0**	**100.0**	**100.0**	**100.0**	**100.0**	**100.0**
White	98.9	99.4	97.1	98.5	98.5	96.7	99.3	99.6	99.7	98.5
Not of Hispanic origin	98.5	99.3	96.7	98.2	98.2	95.9	99.0	99.5	99.5	98.2

TIPSII [UPF] GP123 CENSUS90 72583600 05/01/92 9:28 PM MACHINE: C DATA:CENSUS90*P1TIPSDA23. 04/27/92 01:54:18 TAPE: NONE FRAME: 16
TSF:CENSUS90*92. 04/27/92 01:54:49 UTF:CENSUS90*93. 04/27/92 01:54:50 META:CENSUS90*P1TABLES23. 04/27/92 02:05:37

Table 6. **Race and Hispanic Origin: 1990**—Con.

[For definitions of terms and meanings of symbols, see text]

Place and [In Selected States] County Subdivision [1,000 or More Persons]	Bethel town	Biddeford city	Bingham CDP	Bingham town	Blue Hill town	Boothbay town	Boothbay Harbor CDP	Boothbay Harbor town	Bowdoin town	Bowdoinham town
RACE										
All persons	**2 329**	**20 710**	**1 071**	**1 230**	**1 941**	**2 648**	**1 267**	**2 347**	**2 207**	**2 192**
White	2 320	20 397	1 064	1 221	1 931	2 634	1 254	2 327	2 181	2 159
Black	2	63	–	–	1	1	–	5	3	8
American Indian, Eskimo, or Aleut	4	60	5	7	6	6	9	10	13	6
American Indian	4	58	5	7	6	6	9	10	13	6
Eskimo	–	–	–	–	–	–	–	–	–	–
Aleut	–	2	–	–	–	–	–	–	–	–
Asian or Pacific Islander	3	173	2	2	1	1	4	5	9	12
Asian	3	166	2	2	1	1	4	5	6	11
Chinese	–	17	–	–	–	–	2	2	–	–
Filipino	–	5	2	2	–	–	1	1	–	3
Japanese	2	5	–	–	1	–	1	1	–	3
Asian Indian	–	10	–	–	–	–	–	–	2	–
Korean	1	40	–	–	–	1	–	–	4	2
Vietnamese	–	16	–	–	–	–	–	1	–	–
Cambodian	–	65	–	–	–	–	–	–	–	–
Hmong	–	–	–	–	–	–	–	–	–	–
Laotian	–	–	–	–	–	–	–	–	–	–
Thai	–	2	–	–	–	–	–	–	–	–
Other Asian	–	6	–	–	–	–	–	–	–	3
Bangladeshi	–	–	–	–	–	–	–	–	–	–
Burmese	–	–	–	–	–	–	–	–	–	–
Indonesian	–	1	–	–	–	–	–	–	–	–
Malayan	–	–	–	–	–	–	–	–	–	–
Okinawan	–	–	–	–	–	–	–	–	–	–
Pakistani	–	–	–	–	–	–	–	–	–	–
Sri Lankan	–	–	–	–	–	–	–	–	–	–
All other Asian	–	5	–	–	–	–	–	–	–	3
Pacific Islander	–	7	–	–	–	–	–	–	3	1
Hawaiian	–	5	–	–	–	–	–	–	–	1
Samoan	–	2	–	–	–	–	–	–	–	–
Guamanian	–	–	–	–	–	–	–	–	3	–
Other Pacific Islander	–	–	–	–	–	–	–	–	–	–
Tongan	–	–	–	–	–	–	–	–	–	–
Tahitian	–	–	–	–	–	–	–	–	–	–
Northern Mariana Islander	–	–	–	–	–	–	–	–	–	–
Palauan	–	–	–	–	–	–	–	–	–	–
Fijian	–	–	–	–	–	–	–	–	–	–
All other Pacific Islander	–	–	–	–	–	–	–	–	–	–
Other race	–	17	–	–	2	6	–	–	1	7
HISPANIC ORIGIN										
All persons	**2 329**	**20 710**	**1 071**	**1 230**	**1 941**	**2 648**	**1 267**	**2 347**	**2 207**	**2 192**
Hispanic origin (of any race)	7	99	2	2	6	10	8	8	18	15
Mexican	5	26	–	–	3	1	3	3	6	8
Puerto Rican	–	7	–	–	1	2	–	–	2	3
Cuban	–	11	–	–	–	–	–	–	–	1
Other Hispanic	2	55	2	2	2	7	5	5	10	3
Not of Hispanic origin	2 322	20 611	1 069	1 228	1 935	2 638	1 259	2 339	2 189	2 177
RACE AND HISPANIC ORIGIN										
All persons	**2 329**	**20 710**	**1 071**	**1 230**	**1 941**	**2 648**	**1 267**	**2 347**	**2 207**	**2 192**
White	2 320	20 397	1 064	1 221	1 931	2 634	1 254	2 327	2 181	2 159
Hispanic origin	7	80	2	2	6	6	8	8	16	6
Not of Hispanic origin	2 313	20 317	1 062	1 219	1 925	2 628	1 246	2 319	2 165	2 153
Black	2	63	–	–	1	1	–	5	3	8
Hispanic origin	–	10	–	–	–	–	–	–	–	–
Not of Hispanic origin	2	53	–	–	1	1	–	5	3	8
American Indian, Eskimo, or Aleut	4	60	5	7	6	6	9	10	13	6
Hispanic origin	–	–	–	–	–	–	–	–	–	1
Not of Hispanic origin	4	60	5	7	6	6	9	10	13	5
Asian or Pacific Islander	3	173	2	2	1	1	4	5	9	12
Hispanic origin	–	–	–	–	–	–	–	–	1	2
Not of Hispanic origin	3	173	2	2	1	1	4	5	8	10
Other race	–	17	–	–	2	6	–	–	1	7
Hispanic origin	–	9	–	–	–	4	–	–	1	6
Not of Hispanic origin	–	8	–	–	2	2	–	–	–	1
PERCENT DISTRIBUTION BY RACE										
All persons	**100.0**	**100.0**	**100.0**	**100.0**	**100.0**	**100.0**	**100.0**	**100.0**	**100.0**	**100.0**
White	99.6	98.5	99.3	99.3	99.5	99.5	99.0	99.1	98.8	98.5
Black	.1	.3	–	–	.1	–	–	.2	.1	.4
American Indian, Eskimo, or Aleut	.2	.3	.5	.6	.3	.2	.7	.4	.6	.3
American Indian	.2	.3	.5	.6	.3	.2	.7	.4	.6	.3
Asian or Pacific Islander	.1	.8	.2	.2	.1	–	.3	.2	.4	.5
Asian	.1	.8	.2	.2	.1	–	.3	.2	.3	.5
Pacific Islander	–	–	–	–	–	–	–	–	.1	–
Other race	–	.1	–	–	.1	.2	–	–	–	.3
PERCENT DISTRIBUTION BY HISPANIC ORIGIN										
All persons	**100.0**	**100.0**	**100.0**	**100.0**	**100.0**	**100.0**	**100.0**	**100.0**	**100.0**	**100.0**
Hispanic origin (of any race)	.3	.5	.2	.2	.3	.4	.6	.3	.8	.7
Mexican	.2	.1	–	–	.2	–	.2	.1	.3	.4
Puerto Rican	–	–	–	–	.1	.1	–	–	.1	.1
Cuban	–	.1	–	–	–	–	–	–	–	–
Other Hispanic	.1	.3	.2	.2	.1	.3	.4	.2	.5	.1
Not of Hispanic origin	99.7	99.5	99.8	99.8	99.7	99.6	99.4	99.7	99.2	99.3
PERCENT WHITE, NOT OF HISPANIC ORIGIN										
All persons	**100.0**	**100.0**	**100.0**	**100.0**	**100.0**	**100.0**	**100.0**	**100.0**	**100.0**	**100.0**
White	99.6	98.5	99.3	99.3	99.5	99.5	99.0	99.1	98.8	98.5
Not of Hispanic origin	99.3	98.1	99.2	99.1	99.2	99.2	98.3	98.8	98.1	98.2

TIPSII [UPF] GP123 CENSUS90 72583600 05/01/92 9:28 PM MACHINE: C DATA:CENSUS90*P1TIPSDA23. 04/27/92 01:54:18 TAPE: NONE FRAME: 17
TSF:CENSUS90*92. 04/27/92 01:54:49 UTF:CENSUS90*93. 04/27/92 01:54:50 META:CENSUS90*P1TABLES23. 04/27/92 02:05:37

Table 6. **Race and Hispanic Origin: 1990**—Con.

[For definitions of terms and meanings of symbols, see text]

Place and [In Selected States] County Subdivision [1,000 or More Persons]	Bradford town	Bradley town	Brewer city	Bridgton CDP	Bridgton town	Bristol town	Brownfield town	Brownville town	Brunswick CDP	Brunswick town
RACE										
All persons	**1 103**	**1 136**	**9 021**	**2 195**	**4 307**	**2 326**	**1 034**	**1 506**	**14 683**	**20 906**
White	1 095	1 128	8 935	2 184	4 262	2 325	1 031	1 491	14 201	20 088
Black	1	3	21	5	14	–	–	3	191	397
American Indian, Eskimo, or Aleut	6	4	36	2	17	–	2	5	25	50
American Indian	6	4	36	2	17	–	2	5	25	50
Eskimo	–	–	–	–	–	–	–	–	–	–
Aleut	–	–	–	–	–	–	–	–	–	–
Asian or Pacific Islander	1	1	20	3	11	–	–	4	223	280
Asian	1	1	15	3	11	–	–	2	212	267
Chinese	–	1	3	–	1	–	–	2	45	48
Filipino	–	–	2	2	5	–	–	–	61	81
Japanese	–	–	–	–	–	–	–	–	11	15
Asian Indian	–	–	1	–	–	–	–	–	10	11
Korean	1	–	3	–	4	–	–	–	32	44
Vietnamese	–	–	2	–	–	–	–	–	3	6
Cambodian	–	–	–	–	–	–	–	–	23	30
Hmong	–	–	–	–	–	–	–	–	–	–
Laotian	–	–	–	–	–	–	–	–	–	–
Thai	–	–	–	–	–	–	–	–	2	3
Other Asian	–	–	4	1	1	–	–	–	25	29
Bangladeshi	–	–	–	–	–	–	–	–	1	1
Burmese	–	–	–	–	–	–	–	–	–	–
Indonesian	–	–	–	–	–	–	–	–	1	1
Malayan	–	–	–	–	–	–	–	–	4	4
Okinawan	–	–	–	–	–	–	–	–	–	–
Pakistani	–	–	–	–	–	–	–	–	3	7
Sri Lankan	–	–	–	–	–	–	–	–	6	6
All other Asian	–	–	4	1	1	–	–	–	10	10
Pacific Islander	–	–	5	–	–	–	–	2	11	13
Hawaiian	–	–	4	–	–	–	–	–	7	7
Samoan	–	–	–	–	–	–	–	–	1	2
Guamanian	–	–	–	–	–	–	–	2	–	1
Other Pacific Islander	–	–	1	–	–	–	–	–	3	3
Tongan	–	–	–	–	–	–	–	–	–	–
Tahitian	–	–	–	–	–	–	–	–	–	–
Northern Mariana Islander	–	–	1	–	–	–	–	–	–	–
Palauan	–	–	–	–	–	–	–	–	–	–
Fijian	–	–	–	–	–	–	–	–	2	2
All other Pacific Islander	–	–	–	–	–	–	–	–	1	1
Other race	–	–	9	1	3	1	1	3	43	91
HISPANIC ORIGIN										
All persons	**1 103**	**1 136**	**9 021**	**2 195**	**4 307**	**2 326**	**1 034**	**1 506**	**14 683**	**20 906**
Hispanic origin (of any race)	–	13	49	11	24	8	2	5	166	289
Mexican	–	1	22	2	9	–	–	–	50	91
Puerto Rican	–	–	4	4	4	2	2	–	32	72
Cuban	–	–	4	–	3	–	–	–	14	22
Other Hispanic	–	12	19	5	8	6	–	5	70	104
Not of Hispanic origin	1 103	1 123	8 972	2 184	4 283	2 318	1 032	1 501	14 517	20 617
RACE AND HISPANIC ORIGIN										
All persons	**1 103**	**1 136**	**9 021**	**2 195**	**4 307**	**2 326**	**1 034**	**1 506**	**14 683**	**20 906**
White	1 095	1 128	8 935	2 184	4 262	2 325	1 031	1 491	14 201	20 088
Hispanic origin	–	13	38	10	23	7	1	2	114	188
Not of Hispanic origin	1 095	1 115	8 897	2 174	4 239	2 318	1 030	1 489	14 087	19 900
Black	1	3	21	5	14	–	–	3	191	397
Hispanic origin	–	–	–	–	–	–	–	–	8	12
Not of Hispanic origin	1	3	21	5	14	–	–	3	183	385
American Indian, Eskimo, or Aleut	6	4	36	2	17	–	2	5	25	50
Hispanic origin	–	–	3	–	–	–	–	–	3	3
Not of Hispanic origin	6	4	33	2	17	–	2	5	22	47
Asian or Pacific Islander	1	1	20	3	11	–	–	4	223	280
Hispanic origin	–	–	–	–	–	–	–	–	6	9
Not of Hispanic origin	1	1	20	3	11	–	–	4	217	271
Other race	–	–	9	1	3	1	1	3	43	91
Hispanic origin	–	–	8	1	1	1	1	3	35	77
Not of Hispanic origin	–	–	1	–	2	–	–	–	8	14
PERCENT DISTRIBUTION BY RACE										
All persons	**100.0**	**100.0**	**100.0**	**100.0**	**100.0**	**100.0**	**100.0**	**100.0**	**100.0**	**100.0**
White	99.3	99.3	99.0	99.5	99.0	100.0	99.7	99.0	96.7	96.1
Black	.1	.3	.2	.2	.3	–	–	.2	1.3	1.9
American Indian, Eskimo, or Aleut	.5	.4	.4	.1	.4	–	.2	.3	.2	.2
American Indian	.5	.4	.4	.1	.4	–	.2	.3	.2	.2
Asian or Pacific Islander	.1	.1	.2	.1	.3	–	–	.3	1.5	1.3
Asian	.1	.1	.2	.1	.3	–	–	.1	1.4	1.3
Pacific Islander	–	–	.1	–	–	–	–	.1	.1	.1
Other race	–	–	.1	–	.1	–	.1	.2	.3	.4
PERCENT DISTRIBUTION BY HISPANIC ORIGIN										
All persons	**100.0**	**100.0**	**100.0**	**100.0**	**100.0**	**100.0**	**100.0**	**100.0**	**100.0**	**100.0**
Hispanic origin (of any race)	–	1.1	.5	.5	.6	.3	.2	.3	1.1	1.4
Mexican	–	.1	.2	.1	.2	–	–	–	.3	.4
Puerto Rican	–	–	–	.2	.1	.1	.2	–	.2	.3
Cuban	–	–	–	–	.1	–	–	–	.1	.1
Other Hispanic	–	1.1	.2	.2	.2	.3	–	.3	.5	.5
Not of Hispanic origin	100.0	98.9	99.5	99.5	99.4	99.7	99.8	99.7	98.9	98.6
PERCENT WHITE, NOT OF HISPANIC ORIGIN										
All persons	**100.0**	**100.0**	**100.0**	**100.0**	**100.0**	**100.0**	**100.0**	**100.0**	**100.0**	**100.0**
White	99.3	99.3	99.0	99.5	99.0	100.0	99.7	99.0	96.7	96.1
Not of Hispanic origin	99.3	98.2	98.6	99.0	98.4	99.7	99.6	98.9	95.9	95.2

TIPSII [UPF] GP123 CENSUS90 72583600 05/01/92 9:28 PM MACHINE: C DATA:CENSUS90*P1TIPSDA23. 04/27/92 01:54:18 TAPE: NONE FRAME: 18
TSF:CENSUS90*92. 04/27/92 01:54:49 UTF:CENSUS90*93. 04/27/92 01:54:50 META:CENSUS90*P1TABLES23. 04/27/92 02:05:37

Table 6. **Race and Hispanic Origin: 1990**—Con.

[For definitions of terms and meanings of symbols, see text]

Place and [In Selected States] County Subdivision [1,000 or More Persons]	Brunswick Station CDP	Buckfield town	Bucksport CDP	Bucksport town	Buxton town	Calais city	Camden CDP	Camden town	Canaan town	Cape Elizabeth town
RACE										
All persons	**1 829**	**1 566**	**2 989**	**4 825**	**6 494**	**3 963**	**4 022**	**5 060**	**1 636**	**8 854**
White	1 572	1 556	2 954	4 781	6 426	3 913	3 993	5 023	1 634	8 771
Black	182	–	1	2	20	5	2	4	–	16
American Indian, Eskimo, or Aleut	13	–	10	13	16	34	15	16	1	6
American Indian	13	–	10	13	14	34	14	15	1	6
Eskimo	–	–	–	–	–	–	–	–	–	–
Aleut	–	–	–	–	2	–	1	1	–	–
Asian or Pacific Islander	22	5	15	15	31	7	7	12	1	53
Asian	20	5	15	15	31	7	6	11	1	53
Chinese	3	–	–	–	1	4	2	3	–	8
Filipino	13	–	8	8	12	1	–	–	–	7
Japanese	–	2	–	–	7	1	1	2	–	1
Asian Indian	–	1	1	1	–	–	1	3	1	8
Korean	4	–	–	–	6	1	1	2	–	16
Vietnamese	–	–	–	–	1	–	–	–	–	3
Cambodian	–	–	–	–	4	–	–	–	–	–
Hmong	–	–	–	–	–	–	–	–	–	–
Laotian	–	–	–	–	–	–	–	–	–	6
Thai	–	2	–	–	–	–	–	–	–	1
Other Asian	–	–	6	6	–	–	1	1	–	3
Bangladeshi	–	–	–	–	–	–	–	–	–	–
Burmese	–	–	–	–	–	–	–	–	–	–
Indonesian	–	–	–	–	–	–	–	–	–	–
Malayan	–	–	–	–	–	–	–	–	–	–
Okinawan	–	–	–	–	–	–	–	–	–	–
Pakistani	–	–	6	6	–	–	–	–	–	–
Sri Lankan	–	–	–	–	–	–	–	–	–	–
All other Asian	–	–	–	–	–	–	1	1	–	3
Pacific Islander	2	–	–	–	–	–	1	1	–	–
Hawaiian	–	–	–	–	–	–	1	1	–	–
Samoan	1	–	–	–	–	–	–	–	–	–
Guamanian	1	–	–	–	–	–	–	–	–	–
Other Pacific Islander	–	–	–	–	–	–	–	–	–	–
Tongan	–	–	–	–	–	–	–	–	–	–
Tahitian	–	–	–	–	–	–	–	–	–	–
Northern Mariana Islander	–	–	–	–	–	–	–	–	–	–
Palauan	–	–	–	–	–	–	–	–	–	–
Fijian	–	–	–	–	–	–	–	–	–	–
All other Pacific Islander	–	–	–	–	–	–	–	–	–	–
Other race	40	5	9	14	1	4	5	5	–	8
HISPANIC ORIGIN										
All persons	**1 829**	**1 566**	**2 989**	**4 825**	**6 494**	**3 963**	**4 022**	**5 060**	**1 636**	**8 854**
Hispanic origin (of any race)	98	10	24	38	25	17	36	43	2	51
Mexican	29	5	1	4	11	10	9	10	1	4
Puerto Rican	37	3	13	22	11	6	2	2	–	9
Cuban	1	–	–	–	–	–	11	14	–	5
Other Hispanic	31	2	10	12	3	1	14	17	1	33
Not of Hispanic origin	1 731	1 556	2 965	4 787	6 469	3 946	3 986	5 017	1 634	8 803
RACE AND HISPANIC ORIGIN										
All persons	**1 829**	**1 566**	**2 989**	**4 825**	**6 494**	**3 963**	**4 022**	**5 060**	**1 636**	**8 854**
White	1 572	1 556	2 954	4 781	6 426	3 913	3 993	5 023	1 634	8 771
Hispanic origin	56	5	15	24	25	13	35	42	2	38
Not of Hispanic origin	1 516	1 551	2 939	4 757	6 401	3 900	3 958	4 981	1 632	8 733
Black	182	–	1	2	20	5	2	4	–	16
Hispanic origin	2	–	–	–	–	–	–	–	–	4
Not of Hispanic origin	180	–	1	2	20	5	2	4	–	12
American Indian, Eskimo, or Aleut	13	–	10	13	16	34	15	16	1	6
Hispanic origin	–	–	–	–	–	–	–	–	–	–
Not of Hispanic origin	13	–	10	13	16	34	15	16	1	6
Asian or Pacific Islander	22	5	15	15	31	7	7	12	1	53
Hispanic origin	3	–	–	–	–	–	–	–	–	4
Not of Hispanic origin	19	5	15	15	31	7	7	12	1	49
Other race	40	5	9	14	1	4	5	5	–	8
Hispanic origin	37	5	9	14	–	4	1	1	–	5
Not of Hispanic origin	3	–	–	–	1	–	4	4	–	3
PERCENT DISTRIBUTION BY RACE										
All persons	**100.0**	**100.0**	**100.0**	**100.0**	**100.0**	**100.0**	**100.0**	**100.0**	**100.0**	**100.0**
White	85.9	99.4	98.8	99.1	99.0	98.7	99.3	99.3	99.9	99.1
Black	10.0	–	–	–	.3	.1	–	.1	–	.2
American Indian, Eskimo, or Aleut	.7	–	.3	.3	.2	.9	.4	.3	.1	.1
American Indian	.7	–	.3	.3	.2	.9	.3	.3	.1	.1
Asian or Pacific Islander	1.2	.3	.5	.3	.5	.2	.2	.2	.1	.6
Asian	1.1	.3	.5	.3	.5	.2	.1	.2	.1	.6
Pacific Islander	.1	–	–	–	–	–	–	–	–	–
Other race	2.2	.3	.3	.3	–	.1	.1	.1	–	.1
PERCENT DISTRIBUTION BY HISPANIC ORIGIN										
All persons	**100.0**	**100.0**	**100.0**	**100.0**	**100.0**	**100.0**	**100.0**	**100.0**	**100.0**	**100.0**
Hispanic origin (of any race)	5.4	.6	.8	.8	.4	.4	.9	.8	.1	.6
Mexican	1.6	.3	–	.1	.2	.3	.2	.2	.1	–
Puerto Rican	2.0	.2	.4	.5	.2	.2	–	–	–	.1
Cuban	.1	–	–	–	–	–	.3	.3	–	.1
Other Hispanic	1.7	.1	.3	.2	–	–	.3	.3	.1	.4
Not of Hispanic origin	94.6	99.4	99.2	99.2	99.6	99.6	99.1	99.2	99.9	99.4
PERCENT WHITE, NOT OF HISPANIC ORIGIN										
All persons	**100.0**	**100.0**	**100.0**	**100.0**	**100.0**	**100.0**	**100.0**	**100.0**	**100.0**	**100.0**
White	85.9	99.4	98.8	99.1	99.0	98.7	99.3	99.3	99.9	99.1
Not of Hispanic origin	82.9	99.0	98.3	98.6	98.6	98.4	98.4	98.4	99.8	98.6

TIPSII [UPF] GP123 CENSUS90 72583600 05/01/92 9:28 PM MACHINE: C DATA:CENSUS90*P1TIPSDA23. 04/27/92 01:54:18 TAPE: NONE FRAME: 19
TSF:CENSUS90*92. 04/27/92 01:54:49 UTF:CENSUS90*93. 04/27/92 01:54:50 META:CENSUS90*P1TABLES23. 04/27/92 02:05:37

Table 6. **Race and Hispanic Origin: 1990**—Con.

[For definitions of terms and meanings of symbols, see text]

Place and County Subdivision [In Selected States] [1,000 or More Persons]	Cape Neddick CDP	Caribou city	Carmel town	Casco town	Castine town	Charleston town	Chelsea town	Cherryfield town	Chesterville town	China town
RACE										
All persons	**2 193**	**9 415**	**1 906**	**3 018**	**1 161**	**1 187**	**2 497**	**1 183**	**1 012**	**3 713**
White	2 181	9 158	1 889	2 998	1 134	1 177	2 457	1 173	1 006	3 666
Black	6	50	–	3	13	5	3	2	1	1
American Indian, Eskimo, or Aleut	3	120	10	8	3	3	21	4	3	21
American Indian	2	120	10	8	3	3	21	4	3	21
Eskimo	1	–	–	–	–	–	–	–	–	–
Aleut	–	–	–	–	–	–	–	–	–	–
Asian or Pacific Islander	2	68	4	8	5	1	16	4	1	21
Asian	2	61	3	8	5	1	16	4	1	21
Chinese	–	25	1	1	–	–	–	–	–	8
Filipino	–	16	2	–	–	1	3	1	–	1
Japanese	1	6	–	–	–	–	2	–	–	4
Asian Indian	–	2	–	1	2	–	–	–	–	–
Korean	–	4	–	2	3	–	4	2	1	5
Vietnamese	–	2	–	1	–	–	5	–	–	–
Cambodian	–	–	–	–	–	–	–	–	–	–
Hmong	–	–	–	–	–	–	–	–	–	–
Laotian	–	–	–	–	–	–	–	–	–	–
Thai	1	4	–	–	–	–	–	–	–	–
Other Asian	–	2	–	3	–	–	2	1	–	3
Bangladeshi	–	–	–	–	–	–	–	–	–	–
Burmese	–	–	–	–	–	–	–	–	–	–
Indonesian	–	–	–	–	–	–	–	1	–	1
Malayan	–	–	–	–	–	–	–	–	–	–
Okinawan	–	–	–	–	–	–	–	–	–	–
Pakistani	–	–	–	–	–	–	–	–	–	–
Sri Lankan	–	1	–	–	–	–	–	–	–	–
All other Asian	–	1	–	3	–	–	2	–	–	2
Pacific Islander	–	7	1	–	–	–	–	–	–	–
Hawaiian	–	7	–	–	–	–	–	–	–	–
Samoan	–	–	–	–	–	–	–	–	–	–
Guamanian	–	–	–	–	–	–	–	–	–	–
Other Pacific Islander	–	–	1	–	–	–	–	–	–	–
Tongan	–	–	–	–	–	–	–	–	–	–
Tahitian	–	–	–	–	–	–	–	–	–	–
Northern Mariana Islander	–	–	–	–	–	–	–	–	–	–
Palauan	–	–	–	–	–	–	–	–	–	–
Fijian	–	–	–	–	–	–	–	–	–	–
All other Pacific Islander	–	–	1	–	–	–	–	–	–	–
Other race	1	19	3	1	6	1	–	–	1	4
HISPANIC ORIGIN										
All persons	**2 193**	**9 415**	**1 906**	**3 018**	**1 161**	**1 187**	**2 497**	**1 183**	**1 012**	**3 713**
Hispanic origin (of any race)	10	42	6	11	15	5	7	4	3	16
Mexican	–	22	–	3	1	4	–	–	1	3
Puerto Rican	3	4	1	–	–	–	1	–	1	5
Cuban	–	–	–	–	–	–	–	–	–	1
Other Hispanic	7	16	5	8	14	1	6	4	1	7
Not of Hispanic origin	2 183	9 373	1 900	3 007	1 146	1 182	2 490	1 179	1 009	3 697
RACE AND HISPANIC ORIGIN										
All persons	**2 193**	**9 415**	**1 906**	**3 018**	**1 161**	**1 187**	**2 497**	**1 183**	**1 012**	**3 713**
White	2 181	9 158	1 889	2 998	1 134	1 177	2 457	1 173	1 006	3 666
Hispanic origin	8	22	3	10	7	3	6	4	2	12
Not of Hispanic origin	2 173	9 136	1 886	2 988	1 127	1 174	2 451	1 169	1 004	3 654
Black	6	50	–	3	13	5	3	2	1	1
Hispanic origin	–	–	–	–	2	–	–	–	–	–
Not of Hispanic origin	6	50	–	3	11	5	3	2	1	1
American Indian, Eskimo, or Aleut	3	120	10	8	3	3	21	4	3	21
Hispanic origin	1	1	–	–	–	–	1	–	–	–
Not of Hispanic origin	2	119	10	8	3	3	20	4	3	21
Asian or Pacific Islander	2	68	4	8	5	1	16	4	1	21
Hispanic origin	–	–	–	–	–	1	–	–	–	–
Not of Hispanic origin	2	68	4	8	5	–	16	4	1	21
Other race	1	19	3	1	6	1	–	–	1	4
Hispanic origin	1	19	3	1	6	1	–	–	1	4
Not of Hispanic origin	–	–	–	–	–	–	–	–	–	–
PERCENT DISTRIBUTION BY RACE										
All persons	**100.0**	**100.0**	**100.0**	**100.0**	**100.0**	**100.0**	**100.0**	**100.0**	**100.0**	**100.0**
White	99.5	97.3	99.1	99.3	97.7	99.2	98.4	99.2	99.4	98.7
Black	.3	.5	–	.1	1.1	.4	.1	.2	.1	–
American Indian, Eskimo, or Aleut	.1	1.3	.5	.3	.3	.3	.8	.3	.3	.6
American Indian	.1	1.3	.5	.3	.3	.3	.8	.3	.3	.6
Asian or Pacific Islander	.1	.7	.2	.3	.4	.1	.6	.3	.1	.6
Asian	.1	.6	.2	.3	.4	.1	.6	.3	.1	.6
Pacific Islander	–	.1	.1	–	–	–	–	–	–	–
Other race	–	.2	.2	–	.5	.1	–	–	.1	.1
PERCENT DISTRIBUTION BY HISPANIC ORIGIN										
All persons	**100.0**	**100.0**	**100.0**	**100.0**	**100.0**	**100.0**	**100.0**	**100.0**	**100.0**	**100.0**
Hispanic origin (of any race)	.5	.4	.3	.4	1.3	.4	.3	.3	.3	.4
Mexican	–	.2	–	.1	.1	.3	–	–	.1	.1
Puerto Rican	.1	–	.1	–	–	–	–	–	.1	.1
Cuban	–	–	–	–	–	–	–	–	–	–
Other Hispanic	.3	.2	.3	.3	1.2	.1	.2	.3	.1	.2
Not of Hispanic origin	99.5	99.6	99.7	99.6	98.7	99.6	99.7	99.7	99.7	99.6
PERCENT WHITE, NOT OF HISPANIC ORIGIN										
All persons	**100.0**	**100.0**	**100.0**	**100.0**	**100.0**	**100.0**	**100.0**	**100.0**	**100.0**	**100.0**
White	99.5	97.3	99.1	99.3	97.7	99.2	98.4	99.2	99.4	98.7
Not of Hispanic origin	99.1	97.0	99.0	99.0	97.1	98.9	98.2	98.8	99.2	98.4

TIPSII [UPF] GP123 CENSUS90 72583600 05/01/92 9:28 PM MACHINE: C DATA:CENSUS90*P1TIPSDA23. 04/27/92 01:54:18 TAPE: NONE FRAME: 20
TSF:CENSUS90*92. 04/27/92 01:54:49 UTF:CENSUS90*93. 04/27/92 01:54:50 META:CENSUS90*P1TABLES23. 04/27/92 02:05:37

Table 6. **Race and Hispanic Origin: 1990**—Con.

[For definitions of terms and meanings of symbols, see text]

Place and [In Selected States] County Subdivision [1,000 or More Persons]	Chisholm CDP	Clinton CDP	Clinton town	Corinna town	Corinth town	Cornish town	Cornville town	Cumberland town	Cumberland Center CDP	Damariscotta town
RACE										
All persons	**1 653**	**1 485**	**3 332**	**2 196**	**2 177**	**1 178**	**1 008**	**5 836**	**1 890**	**1 811**
White	1 646	1 481	3 317	2 177	2 160	1 173	995	5 788	1 882	1 810
Black	–	2	4	7	2	4	8	8	1	1
American Indian, Eskimo, or Aleut	3	1	4	5	9	–	4	11	4	–
American Indian	3	1	4	5	9	–	4	11	4	–
Eskimo	–	–	–	–	–	–	–	–	–	–
Aleut	–	–	–	–	–	–	–	–	–	–
Asian or Pacific Islander	3	1	5	5	6	–	1	23	2	–
Asian	3	1	4	4	6	–	1	23	2	–
Chinese	–	–	3	–	–	–	–	1	–	–
Filipino	2	1	1	–	–	–	1	2	–	–
Japanese	–	–	–	3	–	–	–	7	1	–
Asian Indian	–	–	–	–	1	–	–	2	–	–
Korean	–	–	–	1	–	–	–	8	–	–
Vietnamese	1	–	–	–	1	–	–	1	1	–
Cambodian	–	–	–	–	–	–	–	–	–	–
Hmong	–	–	–	–	–	–	–	–	–	–
Laotian	–	–	–	–	–	–	–	–	–	–
Thai	–	–	–	–	–	–	–	1	–	–
Other Asian	–	–	–	–	4	–	–	1	–	–
Bangladeshi	–	–	–	–	–	–	–	–	–	–
Burmese	–	–	–	–	–	–	–	–	–	–
Indonesian	–	–	–	–	–	–	–	–	–	–
Malayan	–	–	–	–	–	–	–	–	–	–
Okinawan	–	–	–	–	–	–	–	–	–	–
Pakistani	–	–	–	–	–	–	–	–	–	–
Sri Lankan	–	–	–	–	–	–	–	–	–	–
All other Asian	–	–	–	–	4	–	–	1	–	–
Pacific Islander	–	–	1	1	–	–	–	–	–	–
Hawaiian	–	–	1	1	–	–	–	–	–	–
Samoan	–	–	–	–	–	–	–	–	–	–
Guamanian	–	–	–	–	–	–	–	–	–	–
Other Pacific Islander	–	–	–	–	–	–	–	–	–	–
Tongan	–	–	–	–	–	–	–	–	–	–
Tahitian	–	–	–	–	–	–	–	–	–	–
Northern Mariana Islander	–	–	–	–	–	–	–	–	–	–
Palauan	–	–	–	–	–	–	–	–	–	–
Fijian	–	–	–	–	–	–	–	–	–	–
All other Pacific Islander	–	–	–	–	–	–	–	–	–	–
Other race	1	–	2	2	–	1	–	6	1	–
HISPANIC ORIGIN										
All persons	**1 653**	**1 485**	**3 332**	**2 196**	**2 177**	**1 178**	**1 008**	**5 836**	**1 890**	**1 811**
Hispanic origin (of any race)	2	2	14	8	4	1	5	27	9	3
Mexican	1	–	3	–	2	–	–	8	–	–
Puerto Rican	–	–	–	8	–	1	2	–	–	–
Cuban	–	–	1	–	–	–	–	2	–	1
Other Hispanic	1	2	10	–	2	–	3	17	9	2
Not of Hispanic origin	1 651	1 483	3 318	2 188	2 173	1 177	1 003	5 809	1 881	1 808
RACE AND HISPANIC ORIGIN										
All persons	**1 653**	**1 485**	**3 332**	**2 196**	**2 177**	**1 178**	**1 008**	**5 836**	**1 890**	**1 811**
White	1 646	1 481	3 317	2 177	2 160	1 173	995	5 788	1 882	1 810
Hispanic origin	1	2	10	8	4	1	5	21	7	3
Not of Hispanic origin	1 645	1 479	3 307	2 169	2 156	1 172	990	5 767	1 875	1 807
Black	–	2	4	7	2	4	8	8	1	1
Hispanic origin	–	–	2	–	–	–	–	1	–	–
Not of Hispanic origin	–	2	2	7	2	4	8	7	1	1
American Indian, Eskimo, or Aleut	3	1	4	5	9	–	4	11	4	–
Hispanic origin	–	–	–	–	–	–	–	–	–	–
Not of Hispanic origin	3	1	4	5	9	–	4	11	4	–
Asian or Pacific Islander	3	1	5	5	6	–	1	23	2	–
Hispanic origin	–	–	–	–	–	–	–	2	1	–
Not of Hispanic origin	3	1	5	5	6	–	1	21	1	–
Other race	1	–	2	2	–	1	–	6	1	–
Hispanic origin	1	–	2	–	–	–	–	3	1	–
Not of Hispanic origin	–	–	–	2	–	1	–	3	–	–
PERCENT DISTRIBUTION BY RACE										
All persons	**100.0**	**100.0**	**100.0**	**100.0**	**100.0**	**100.0**	**100.0**	**100.0**	**100.0**	**100.0**
White	99.6	99.7	99.5	99.1	99.2	99.6	98.7	99.2	99.6	99.9
Black	–	.1	.1	.3	.1	.3	.8	.1	.1	.1
American Indian, Eskimo, or Aleut	.2	.1	.1	.2	.4	–	.4	.2	.2	–
American Indian	.2	.1	.1	.2	.4	–	.4	.2	.2	–
Asian or Pacific Islander	.2	.1	.2	.2	.3	–	.1	.4	.1	–
Asian	.2	.1	.1	.2	.3	–	.1	.4	.1	–
Pacific Islander	–	–	–	–	–	–	–	–	–	–
Other race	.1	–	.1	.1	–	.1	–	.1	.1	–
PERCENT DISTRIBUTION BY HISPANIC ORIGIN										
All persons	**100.0**	**100.0**	**100.0**	**100.0**	**100.0**	**100.0**	**100.0**	**100.0**	**100.0**	**100.0**
Hispanic origin (of any race)	.1	.1	.4	.4	.2	.1	.5	.5	.5	.2
Mexican	.1	–	.1	–	.1	–	–	.1	–	–
Puerto Rican	–	–	–	.4	–	.1	.2	–	–	–
Cuban	–	–	–	–	–	–	–	–	–	.1
Other Hispanic	.1	.1	.3	–	.1	–	.3	.3	.5	.1
Not of Hispanic origin	99.9	99.9	99.6	99.6	99.8	99.9	99.5	99.5	99.5	99.8
PERCENT WHITE, NOT OF HISPANIC ORIGIN										
All persons	**100.0**	**100.0**	**100.0**	**100.0**	**100.0**	**100.0**	**100.0**	**100.0**	**100.0**	**100.0**
White	99.6	99.7	99.5	99.1	99.2	99.6	98.7	99.2	99.6	99.9
Not of Hispanic origin	99.5	99.6	99.2	98.8	99.0	99.5	98.2	98.8	99.2	99.8

TIPSII [UPF] GP123 CENSUS90 72583600 05/01/92 9:28 PM MACHINE: C DATA:CENSUS90*P1TIPSDA23. 04/27/92 01:54:18 TAPE: NONE FRAME: 21
TSF:CENSUS90*92. 04/27/92 01:54:49 UTF:CENSUS90*93. 04/27/92 01:54:50 META:CENSUS90*P1TABLES23. 04/27/92 02:05:37

Table 6. **Race and Hispanic Origin: 1990**—Con.

[For definitions of terms and meanings of symbols, see text]

Place and [In Selected States] County Subdivision [1,000 or More Persons]	Damariscotta-Newcastle CDP	Dayton town	Dedham town	Deer Isle town	Dexter CDP	Dexter town	Dixfield CDP	Dixfield town	Dixmont town	Dover-Foxcroft town
RACE										
All persons	**1 567**	**1 197**	**1 229**	**1 829**	**2 650**	**4 419**	**1 300**	**2 574**	**1 007**	**4 657**
White	1 562	1 195	1 202	1 813	2 632	4 397	1 293	2 553	994	4 592
Black	–	1	1	2	2	3	1	2	2	3
American Indian, Eskimo, or Aleut	–	–	20	7	4	7	4	8	8	39
American Indian	–	–	20	7	2	5	4	8	8	39
Eskimo	–	–	–	–	2	2	–	–	–	–
Aleut	–	–	–	–	–	–	–	–	–	–
Asian or Pacific Islander	5	1	6	6	10	10	2	9	3	21
Asian	5	1	6	6	10	10	2	9	3	21
Chinese	5	–	2	1	–	–	1	6	–	6
Filipino	–	1	4	1	1	1	–	1	–	1
Japanese	–	–	–	–	3	3	–	–	–	–
Asian Indian	–	–	–	1	–	–	–	–	–	1
Korean	–	–	–	2	1	1	–	–	3	–
Vietnamese	–	–	–	–	5	5	–	–	–	13
Cambodian	–	–	–	–	–	–	–	–	–	–
Hmong	–	–	–	–	–	–	–	–	–	–
Laotian	–	–	–	–	–	–	–	–	–	–
Thai	–	–	–	1	–	–	1	1	–	–
Other Asian	–	–	–	–	–	–	–	1	–	–
Bangladeshi	–	–	–	–	–	–	–	–	–	–
Burmese	–	–	–	–	–	–	–	1	–	–
Indonesian	–	–	–	–	–	–	–	–	–	–
Malayan	–	–	–	–	–	–	–	–	–	–
Okinawan	–	–	–	–	–	–	–	–	–	–
Pakistani	–	–	–	–	–	–	–	–	–	–
Sri Lankan	–	–	–	–	–	–	–	–	–	–
All other Asian	–	–	–	–	–	–	–	–	–	–
Pacific Islander	–	–	–	–	–	–	–	–	–	–
Hawaiian	–	–	–	–	–	–	–	–	–	–
Samoan	–	–	–	–	–	–	–	–	–	–
Guamanian	–	–	–	–	–	–	–	–	–	–
Other Pacific Islander	–	–	–	–	–	–	–	–	–	–
Tongan	–	–	–	–	–	–	–	–	–	–
Tahitian	–	–	–	–	–	–	–	–	–	–
Northern Mariana Islander	–	–	–	–	–	–	–	–	–	–
Palauan	–	–	–	–	–	–	–	–	–	–
Fijian	–	–	–	–	–	–	–	–	–	–
All other Pacific Islander	–	–	–	–	–	–	–	–	–	–
Other race	–	–	–	1	2	2	–	2	–	2
HISPANIC ORIGIN										
All persons	**1 567**	**1 197**	**1 229**	**1 829**	**2 650**	**4 419**	**1 300**	**2 574**	**1 007**	**4 657**
Hispanic origin (of any race)	3	–	1	11	18	27	10	19	10	22
Mexican	1	–	–	2	5	6	4	10	3	6
Puerto Rican	–	–	–	–	2	2	–	–	2	9
Cuban	1	–	1	1	3	3	–	2	–	–
Other Hispanic	1	–	–	8	8	16	6	7	5	7
Not of Hispanic origin	1 564	1 197	1 228	1 818	2 632	4 392	1 290	2 555	997	4 635
RACE AND HISPANIC ORIGIN										
All persons	**1 567**	**1 197**	**1 229**	**1 829**	**2 650**	**4 419**	**1 300**	**2 574**	**1 007**	**4 657**
White	1 562	1 195	1 202	1 813	2 632	4 397	1 293	2 553	994	4 592
Hispanic origin	3	–	1	8	13	22	10	16	10	21
Not of Hispanic origin	1 559	1 195	1 201	1 805	2 619	4 375	1 283	2 537	984	4 571
Black	–	1	1	2	2	3	1	2	2	3
Hispanic origin	–	–	–	–	–	–	–	–	–	1
Not of Hispanic origin	–	1	1	2	2	3	1	2	2	2
American Indian, Eskimo, or Aleut	–	–	20	7	4	7	4	8	8	39
Hispanic origin	–	–	–	2	3	3	–	–	–	–
Not of Hispanic origin	–	–	20	5	1	4	4	8	8	39
Asian or Pacific Islander	5	1	6	6	10	10	2	9	3	21
Hispanic origin	–	–	–	1	–	–	–	1	–	–
Not of Hispanic origin	5	1	6	5	10	10	2	8	3	21
Other race	–	–	–	1	2	2	–	2	–	2
Hispanic origin	–	–	–	–	2	2	–	2	–	–
Not of Hispanic origin	–	–	–	1	–	–	–	–	–	2
PERCENT DISTRIBUTION BY RACE										
All persons	**100.0**	**100.0**	**100.0**	**100.0**	**100.0**	**100.0**	**100.0**	**100.0**	**100.0**	**100.0**
White	99.7	99.8	97.8	99.1	99.3	99.5	99.5	99.2	98.7	98.6
Black	–	.1	.1	.1	.1	.1	.1	.1	.2	.1
American Indian, Eskimo, or Aleut	–	–	1.6	.4	.2	.2	.3	.3	.8	.8
American Indian	–	–	1.6	.4	.1	.1	.3	.3	.8	.8
Asian or Pacific Islander	.3	.1	.5	.3	.4	.2	.2	.3	.3	.5
Asian	.3	.1	.5	.3	.4	.2	.2	.3	.3	.5
Pacific Islander	–	–	–	–	–	–	–	–	–	–
Other race	–	–	–	.1	.1	–	–	.1	–	–
PERCENT DISTRIBUTION BY HISPANIC ORIGIN										
All persons	**100.0**	**100.0**	**100.0**	**100.0**	**100.0**	**100.0**	**100.0**	**100.0**	**100.0**	**100.0**
Hispanic origin (of any race)	.2	–	.1	.6	.7	.6	.8	.7	1.0	.5
Mexican	.1	–	–	.1	.2	.1	.3	.4	.3	.1
Puerto Rican	–	–	–	–	.1	–	–	–	.2	.2
Cuban	.1	–	.1	.1	.1	.1	–	.1	–	–
Other Hispanic	.1	–	–	.4	.3	.4	.5	.3	.5	.2
Not of Hispanic origin	99.8	100.0	99.9	99.4	99.3	99.4	99.2	99.3	99.0	99.5
PERCENT WHITE, NOT OF HISPANIC ORIGIN										
All persons	**100.0**	**100.0**	**100.0**	**100.0**	**100.0**	**100.0**	**100.0**	**100.0**	**100.0**	**100.0**
White	99.7	99.8	97.8	99.1	99.3	99.5	99.5	99.2	98.7	98.6
Not of Hispanic origin	99.5	99.8	97.7	98.7	98.8	99.0	98.7	98.6	97.7	98.2

TIPSII [UPF] GP123 CENSUS90 72583600 05/01/92 9:28 PM MACHINE: C DATA:CENSUS90*P1TIPSDA23. 04/27/92 01:54:18 TAPE: NONE FRAME: 22
TSF:CENSUS90*92. 04/27/92 01:54:49 UTF:CENSUS90*93. 04/27/92 01:54:50 META:CENSUS90*P1TABLES23. 04/27/92 02:05:37

Table 6. **Race and Hispanic Origin: 1990**—Con.

[For definitions of terms and meanings of symbols, see text]

Place and [In Selected States] County Subdivision [1,000 or More Persons]	Dover-Foxcroft CDP	Dresden town	Durham town	East Machias town	East Milli-nocket town	East Milli-nocket CDP	Easton town	Eastport city	Eddington town	Eliot town
RACE										
All persons	**3 077**	**1 332**	**2 842**	**1 218**	**2 166**	**2 075**	**1 291**	**1 965**	**1 947**	**5 329**
White	3 020	1 330	2 821	1 210	2 150	2 059	1 286	1 857	1 940	5 263
Black	3	1	10	6	–	–	2	1	2	25
American Indian, Eskimo, or Aleut	32	–	3	–	8	8	2	98	3	12
American Indian	32	–	2	–	8	8	2	97	3	12
Eskimo	–	–	1	–	–	–	–	1	–	–
Aleut	–	–	–	–	–	–	–	–	–	–
Asian or Pacific Islander	20	1	7	–	8	8	1	8	2	21
Asian	20	1	7	–	8	8	1	8	2	17
Chinese	6	–	–	–	–	–	–	3	–	4
Filipino	1	1	3	–	–	–	1	4	1	1
Japanese	–	–	1	–	1	1	–	1	–	3
Asian Indian	–	–	1	–	1	1	–	–	–	4
Korean	–	–	–	–	1	1	–	–	1	3
Vietnamese	13	–	–	–	2	2	–	–	–	1
Cambodian	–	–	–	–	–	–	–	–	–	–
Hmong	–	–	–	–	–	–	–	–	–	–
Laotian	–	–	–	–	–	–	–	–	–	–
Thai	–	–	1	–	–	–	–	–	–	1
Other Asian	–	–	1	–	3	3	–	–	–	–
Bangladeshi	–	–	–	–	–	–	–	–	–	–
Burmese	–	–	–	–	–	–	–	–	–	–
Indonesian	–	–	–	–	1	1	–	–	–	–
Malayan	–	–	–	–	–	–	–	–	–	–
Okinawan	–	–	–	–	–	–	–	–	–	–
Pakistani	–	–	–	–	–	–	–	–	–	–
Sri Lankan	–	–	–	–	–	–	–	–	–	–
All other Asian	–	–	1	–	2	2	–	–	–	–
Pacific Islander	–	–	–	–	–	–	–	–	–	4
Hawaiian	–	–	–	–	–	–	–	–	–	4
Samoan	–	–	–	–	–	–	–	–	–	–
Guamanian	–	–	–	–	–	–	–	–	–	–
Other Pacific Islander	–	–	–	–	–	–	–	–	–	–
Tongan	–	–	–	–	–	–	–	–	–	–
Tahitian	–	–	–	–	–	–	–	–	–	–
Northern Mariana Islander	–	–	–	–	–	–	–	–	–	–
Palauan	–	–	–	–	–	–	–	–	–	–
Fijian	–	–	–	–	–	–	–	–	–	–
All other Pacific Islander	–	–	–	–	–	–	–	–	–	–
Other race	2	–	1	2	–	–	–	1	–	8
HISPANIC ORIGIN										
All persons	**3 077**	**1 332**	**2 842**	**1 218**	**2 166**	**2 075**	**1 291**	**1 965**	**1 947**	**5 329**
Hispanic origin (of any race)	16	11	9	4	5	5	3	12	1	52
Mexican	6	4	2	2	1	1	1	5	1	17
Puerto Rican	4	6	1	2	–	–	1	–	–	5
Cuban	–	–	–	–	–	–	1	–	–	2
Other Hispanic	6	1	6	–	4	4	–	7	–	28
Not of Hispanic origin	3 061	1 321	2 833	1 214	2 161	2 070	1 288	1 953	1 946	5 277
RACE AND HISPANIC ORIGIN										
All persons	**3 077**	**1 332**	**2 842**	**1 218**	**2 166**	**2 075**	**1 291**	**1 965**	**1 947**	**5 329**
White	3 020	1 330	2 821	1 210	2 150	2 059	1 286	1 857	1 940	5 263
Hispanic origin	15	11	4	2	5	5	3	11	1	44
Not of Hispanic origin	3 005	1 319	2 817	1 208	2 145	2 054	1 283	1 846	1 939	5 219
Black	3	1	10	6	–	–	2	1	2	25
Hispanic origin	1	–	1	–	–	–	–	–	–	–
Not of Hispanic origin	2	1	9	6	–	–	2	1	2	25
American Indian, Eskimo, or Aleut	32	–	3	–	8	8	2	98	3	12
Hispanic origin	–	–	–	–	–	–	–	–	–	–
Not of Hispanic origin	32	–	3	–	8	8	2	98	3	12
Asian or Pacific Islander	20	1	7	–	8	8	1	8	2	21
Hispanic origin	–	–	3	–	–	–	–	–	–	1
Not of Hispanic origin	20	1	4	–	8	8	1	8	2	20
Other race	2	–	1	2	–	–	–	1	–	8
Hispanic origin	–	–	1	2	–	–	–	1	–	7
Not of Hispanic origin	2	–	–	–	–	–	–	–	–	1
PERCENT DISTRIBUTION BY RACE										
All persons	**100.0**	**100.0**	**100.0**	**100.0**	**100.0**	**100.0**	**100.0**	**100.0**	**100.0**	**100.0**
White	98.1	99.8	99.3	99.3	99.3	99.2	99.6	94.5	99.6	98.8
Black	.1	.1	.4	.5	–	–	.2	.1	.1	.5
American Indian, Eskimo, or Aleut	1.0	–	.1	–	.4	.4	.2	5.0	.2	.2
American Indian	1.0	–	.1	–	.4	.4	.2	4.9	.2	.2
Asian or Pacific Islander	.6	.1	.2	–	.4	.4	.1	.4	.1	.4
Asian	.6	.1	.2	–	.4	.4	.1	.4	.1	.3
Pacific Islander	–	–	–	–	–	–	–	–	–	.1
Other race	.1	–	–	.2	–	–	–	.1	–	.2
PERCENT DISTRIBUTION BY HISPANIC ORIGIN										
All persons	**100.0**	**100.0**	**100.0**	**100.0**	**100.0**	**100.0**	**100.0**	**100.0**	**100.0**	**100.0**
Hispanic origin (of any race)	.5	.8	.3	.3	.2	.2	.2	.6	.1	1.0
Mexican	.2	.3	.1	.2	–	–	.1	.3	.1	.3
Puerto Rican	.1	.5	–	.2	–	–	.1	–	–	.1
Cuban	–	–	–	–	–	–	.1	–	–	–
Other Hispanic	.2	.1	.2	–	.2	.2	–	.4	–	.5
Not of Hispanic origin	99.5	99.2	99.7	99.7	99.8	99.8	99.8	99.4	99.9	99.0
PERCENT WHITE, NOT OF HISPANIC ORIGIN										
All persons	**100.0**	**100.0**	**100.0**	**100.0**	**100.0**	**100.0**	**100.0**	**100.0**	**100.0**	**100.0**
White	98.1	99.8	99.3	99.3	99.3	99.2	99.6	94.5	99.6	98.8
Not of Hispanic origin	97.7	99.0	99.1	99.2	99.0	99.0	99.4	93.9	99.6	97.9

TIPSII [UPF] GP123 CENSUS90 72583600 05/01/92 9:28 PM MACHINE: C DATA:CENSUS90*P1TIPSDA23. 04/27/92 01:54:18 TAPE: NONE FRAME: 23
TSF:CENSUS90*92. 04/27/92 01:54:49 UTF:CENSUS90*93. 04/27/92 01:54:50 META:CENSUS90*P1TABLES23. 04/27/92 02:05:37

Table 6. **Race and Hispanic Origin: 1990**—Con.

[For definitions of terms and meanings of symbols, see text]

Place and [In Selected States] County Subdivision [1,000 or More Persons]	Ellsworth city	Enfield town	Fairfield CDP	Fairfield town	Falmouth town	Falmouth Foreside CDP	Farmingdale CDP	Farmingdale town	Farmington CDP	Farmington town
RACE										
All persons	**5 975**	**1 476**	**2 794**	**6 718**	**7 610**	**1 708**	**2 070**	**2 918**	**4 197**	**7 436**
White	5 917	1 467	2 763	6 656	7 545	1 698	2 031	2 876	4 141	7 369
Black	12	1	7	17	15	4	4	5	9	9
American Indian, Eskimo, or Aleut	20	5	8	13	6	3	18	20	15	21
American Indian	15	5	8	13	6	3	18	20	15	21
Eskimo	1	–	–	–	–	–	–	–	–	–
Aleut	4	–	–	–	–	–	–	–	–	–
Asian or Pacific Islander	24	–	13	29	43	3	9	9	29	34
Asian	24	–	10	20	42	3	8	8	26	31
Chinese	9	–	10	11	23	–	4	4	7	7
Filipino	3	–	–	2	4	–	–	–	–	–
Japanese	4	–	–	–	7	1	–	–	2	4
Asian Indian	2	–	–	2	3	1	3	3	2	4
Korean	3	–	–	3	2	1	1	1	–	1
Vietnamese	–	–	–	–	–	–	–	–	3	3
Cambodian	–	–	–	1	–	–	–	–	8	8
Hmong	–	–	–	–	–	–	–	–	–	–
Laotian	2	–	–	–	–	–	–	–	–	–
Thai	–	–	–	1	–	–	–	–	1	1
Other Asian	1	–	–	–	3	–	–	–	3	3
Bangladeshi	–	–	–	–	–	–	–	–	–	–
Burmese	–	–	–	–	–	–	–	–	–	–
Indonesian	–	–	–	–	–	–	–	–	–	–
Malayan	–	–	–	–	–	–	–	–	–	–
Okinawan	–	–	–	–	–	–	–	–	–	–
Pakistani	–	–	–	–	1	–	–	–	–	–
Sri Lankan	–	–	–	–	–	–	–	–	1	1
All other Asian	1	–	–	–	2	–	–	–	2	2
Pacific Islander	–	–	3	9	1	–	1	1	3	3
Hawaiian	–	–	–	5	–	–	–	–	3	3
Samoan	–	–	–	1	–	–	–	–	–	–
Guamanian	–	–	–	–	1	–	1	1	–	–
Other Pacific Islander	–	–	3	3	–	–	–	–	–	–
Tongan	–	–	–	–	–	–	–	–	–	–
Tahitian	–	–	–	–	–	–	–	–	–	–
Northern Mariana Islander	–	–	–	–	–	–	–	–	–	–
Palauan	–	–	–	–	–	–	–	–	–	–
Fijian	–	–	–	–	–	–	–	–	–	–
All other Pacific Islander	–	–	3	3	–	–	–	–	–	–
Other race	2	3	3	3	1	–	8	8	3	3
HISPANIC ORIGIN										
All persons	**5 975**	**1 476**	**2 794**	**6 718**	**7 610**	**1 708**	**2 070**	**2 918**	**4 197**	**7 436**
Hispanic origin (of any race)	22	7	8	22	30	7	4	5	25	32
Mexican	8	3	4	11	2	–	–	–	8	11
Puerto Rican	1	–	2	7	2	–	–	–	2	4
Cuban	1	–	–	–	6	–	–	–	–	–
Other Hispanic	12	4	2	4	20	7	4	5	15	17
Not of Hispanic origin	5 953	1 469	2 786	6 696	7 580	1 701	2 066	2 913	4 172	7 404
RACE AND HISPANIC ORIGIN										
All persons	**5 975**	**1 476**	**2 794**	**6 718**	**7 610**	**1 708**	**2 070**	**2 918**	**4 197**	**7 436**
White	5 917	1 467	2 763	6 656	7 545	1 698	2 031	2 876	4 141	7 369
Hispanic origin	19	4	5	15	24	7	–	1	24	31
Not of Hispanic origin	5 898	1 463	2 758	6 641	7 521	1 691	2 031	2 875	4 117	7 338
Black	12	1	7	17	15	4	4	5	9	9
Hispanic origin	–	–	–	3	5	–	1	1	–	–
Not of Hispanic origin	12	1	7	14	10	4	3	4	9	9
American Indian, Eskimo, or Aleut	20	5	8	13	6	3	18	20	15	21
Hispanic origin	1	–	–	–	–	–	3	3	–	–
Not of Hispanic origin	19	5	8	13	6	3	15	17	15	21
Asian or Pacific Islander	24	–	13	29	43	3	9	9	29	34
Hispanic origin	–	–	–	1	–	–	–	–	–	–
Not of Hispanic origin	24	–	13	28	43	3	9	9	29	34
Other race	2	3	3	3	1	–	8	8	3	3
Hispanic origin	2	3	3	3	1	–	–	–	1	1
Not of Hispanic origin	–	–	–	–	–	–	8	8	2	2
PERCENT DISTRIBUTION BY RACE										
All persons	**100.0**	**100.0**	**100.0**	**100.0**	**100.0**	**100.0**	**100.0**	**100.0**	**100.0**	**100.0**
White	99.0	99.4	98.9	99.1	99.1	99.4	98.1	98.6	98.7	99.1
Black	.2	.1	.3	.3	.2	.2	.2	.2	.2	.1
American Indian, Eskimo, or Aleut	.3	.3	.3	.2	.1	.2	.9	.7	.4	.3
American Indian	.3	.3	.3	.2	.1	.2	.9	.7	.4	.3
Asian or Pacific Islander	.4	–	.5	.4	.6	.2	.4	.3	.7	.5
Asian	.4	–	.4	.3	.6	.2	.4	.3	.6	.4
Pacific Islander	–	–	.1	.1	–	–	–	–	.1	–
Other race	–	.2	.1	–	–	–	.4	.3	.1	–
PERCENT DISTRIBUTION BY HISPANIC ORIGIN										
All persons	**100.0**	**100.0**	**100.0**	**100.0**	**100.0**	**100.0**	**100.0**	**100.0**	**100.0**	**100.0**
Hispanic origin (of any race)	.4	.5	.3	.3	.4	.4	.2	.2	.6	.4
Mexican	.1	.2	.1	.2	–	–	–	–	.2	.1
Puerto Rican	–	–	.1	.1	–	–	–	–	–	.1
Cuban	–	–	–	–	.1	–	–	–	–	–
Other Hispanic	.2	.3	.1	.1	.3	.4	.2	.2	.4	.2
Not of Hispanic origin	99.6	99.5	99.7	99.7	99.6	99.6	99.8	99.8	99.4	99.6
PERCENT WHITE, NOT OF HISPANIC ORIGIN										
All persons	**100.0**	**100.0**	**100.0**	**100.0**	**100.0**	**100.0**	**100.0**	**100.0**	**100.0**	**100.0**
White	99.0	99.4	98.9	99.1	99.1	99.4	98.1	98.6	98.7	99.1
Not of Hispanic origin	98.7	99.1	98.7	98.9	98.8	99.0	98.1	98.5	98.1	98.7

TIPSII [UPF] GP123 CENSUS90 72583600 05/01/92 9:28 PM MACHINE: C DATA:CENSUS90*P1TIPSDA23. 04/27/92 01:54:18 TAPE: NONE FRAME: 24
TSF:CENSUS90*92. 04/27/92 01:54:49 UTF:CENSUS90*93. 04/27/92 01:54:50 META:CENSUS90*P1TABLES23. 04/27/92 02:05:37

Table 6. **Race and Hispanic Origin: 1990**—Con.

[For definitions of terms and meanings of symbols, see text]

Place and [In Selected States] County Subdivision [1,000 or More Persons]	Fort Fairfield town	Fort Fairfield CDP	Fort Kent CDP	Fort Kent town	Frankfort town	Franklin town	Freeport CDP	Freeport town	Frenchville town	Friendship town
RACE										
All persons	**3 998**	**1 729**	**2 123**	**4 268**	**1 020**	**1 141**	**1 829**	**6 905**	**1 338**	**1 099**
White	3 945	1 695	2 097	4 236	1 012	1 127	1 809	6 844	1 335	1 096
Black	3	2	7	8	2	–	9	20	2	–
American Indian, Eskimo, or Aleut	45	30	8	13	4	7	5	21	1	1
American Indian	45	30	8	13	4	7	5	21	1	1
Eskimo	–	–	–	–	–	–	–	–	–	–
Aleut	–	–	–	–	–	–	–	–	–	–
Asian or Pacific Islander	2	1	10	10	2	4	2	13	–	2
Asian	2	1	7	7	2	4	2	13	–	–
Chinese	–	–	4	4	–	1	–	1	–	–
Filipino	1	–	1	1	1	3	2	3	–	–
Japanese	–	–	1	1	1	–	–	2	–	–
Asian Indian	–	–	–	–	–	–	–	2	–	–
Korean	1	1	–	–	–	–	–	3	–	–
Vietnamese	–	–	–	–	–	–	–	1	–	–
Cambodian	–	–	–	–	–	–	–	1	–	–
Hmong	–	–	–	–	–	–	–	–	–	–
Laotian	–	–	–	–	–	–	–	–	–	–
Thai	–	–	–	–	–	–	–	–	–	–
Other Asian	–	–	1	1	–	–	–	–	–	–
Bangladeshi	–	–	–	–	–	–	–	–	–	–
Burmese	–	–	–	–	–	–	–	–	–	–
Indonesian	–	–	–	–	–	–	–	–	–	–
Malayan	–	–	–	–	–	–	–	–	–	–
Okinawan	–	–	–	–	–	–	–	–	–	–
Pakistani	–	–	–	–	–	–	–	–	–	–
Sri Lankan	–	–	–	–	–	–	–	–	–	–
All other Asian	–	–	1	1	–	–	–	–	–	–
Pacific Islander	–	–	3	3	–	–	–	–	–	2
Hawaiian	–	–	–	–	–	–	–	–	–	–
Samoan	–	–	3	3	–	–	–	–	–	–
Guamanian	–	–	–	–	–	–	–	–	–	2
Other Pacific Islander	–	–	–	–	–	–	–	–	–	–
Tongan	–	–	–	–	–	–	–	–	–	–
Tahitian	–	–	–	–	–	–	–	–	–	–
Northern Mariana Islander	–	–	–	–	–	–	–	–	–	–
Palauan	–	–	–	–	–	–	–	–	–	–
Fijian	–	–	–	–	–	–	–	–	–	–
All other Pacific Islander	–	–	–	–	–	–	–	–	–	–
Other race	3	1	1	1	–	3	4	7	–	–
HISPANIC ORIGIN										
All persons	**3 998**	**1 729**	**2 123**	**4 268**	**1 020**	**1 141**	**1 829**	**6 905**	**1 338**	**1 099**
Hispanic origin (of any race)	13	6	6	10	8	1	8	31	1	4
Mexican	3	2	5	9	5	–	4	5	1	2
Puerto Rican	7	3	1	1	–	–	1	3	–	–
Cuban	1	1	–	–	–	–	2	2	–	–
Other Hispanic	2	–	–	–	3	1	1	21	–	2
Not of Hispanic origin	3 985	1 723	2 117	4 258	1 012	1 140	1 821	6 874	1 337	1 095
RACE AND HISPANIC ORIGIN										
All persons	**3 998**	**1 729**	**2 123**	**4 268**	**1 020**	**1 141**	**1 829**	**6 905**	**1 338**	**1 099**
White	3 945	1 695	2 097	4 236	1 012	1 127	1 809	6 844	1 335	1 096
Hispanic origin	9	5	4	8	8	1	3	23	1	2
Not of Hispanic origin	3 936	1 690	2 093	4 228	1 004	1 126	1 806	6 821	1 334	1 094
Black	3	2	7	8	2	–	9	20	2	–
Hispanic origin	1	–	–	–	–	–	1	1	–	–
Not of Hispanic origin	2	2	7	8	2	–	8	19	2	–
American Indian, Eskimo, or Aleut	45	30	8	13	4	7	5	21	1	1
Hispanic origin	–	–	1	1	–	–	–	–	–	–
Not of Hispanic origin	45	30	7	12	4	7	5	21	1	1
Asian or Pacific Islander	2	1	10	10	2	4	2	13	–	2
Hispanic origin	–	–	–	–	–	–	–	–	–	2
Not of Hispanic origin	2	1	10	10	2	4	2	13	–	–
Other race	3	1	1	1	–	3	4	7	–	–
Hispanic origin	3	1	1	1	–	–	4	7	–	–
Not of Hispanic origin	–	–	–	–	–	3	–	–	–	–
PERCENT DISTRIBUTION BY RACE										
All persons	**100.0**	**100.0**	**100.0**	**100.0**	**100.0**	**100.0**	**100.0**	**100.0**	**100.0**	**100.0**
White	98.7	98.0	98.8	99.3	99.2	98.8	98.9	99.1	99.8	99.7
Black	.1	.1	.3	.2	.2	–	.5	.3	.1	–
American Indian, Eskimo, or Aleut	1.1	1.7	.4	.3	.4	.6	.3	.3	.1	.1
American Indian	1.1	1.7	.4	.3	.4	.6	.3	.3	.1	.1
Asian or Pacific Islander	.1	.1	.5	.2	.2	.4	.1	.2	–	.2
Asian	.1	.1	.3	.2	.2	.4	.1	.2	–	–
Pacific Islander	–	–	.1	.1	–	–	–	–	–	.2
Other race	.1	.1	–	–	–	.3	.2	.1	–	–
PERCENT DISTRIBUTION BY HISPANIC ORIGIN										
All persons	**100.0**	**100.0**	**100.0**	**100.0**	**100.0**	**100.0**	**100.0**	**100.0**	**100.0**	**100.0**
Hispanic origin (of any race)	.3	.3	.3	.2	.8	.1	.4	.4	.1	.4
Mexican	.1	.1	.2	.2	.5	–	.2	.1	.1	.2
Puerto Rican	.2	.2	–	–	–	–	.1	–	–	–
Cuban	–	.1	–	–	–	–	.1	–	–	–
Other Hispanic	.1	–	–	–	.3	.1	.1	.3	–	.2
Not of Hispanic origin	99.7	99.7	99.7	99.8	99.2	99.9	99.6	99.6	99.9	99.6
PERCENT WHITE, NOT OF HISPANIC ORIGIN										
All persons	**100.0**	**100.0**	**100.0**	**100.0**	**100.0**	**100.0**	**100.0**	**100.0**	**100.0**	**100.0**
White	98.7	98.0	98.8	99.3	99.2	98.8	98.9	99.1	99.8	99.7
Not of Hispanic origin	98.4	97.7	98.6	99.1	98.4	98.7	98.7	98.8	99.7	99.5

TIPSII [UPF] GP123 CENSUS90 72583600 05/01/92 9:28 PM MACHINE: C DATA:CENSUS90*P1TIPSDA23. 04/27/92 01:54:18 TAPE: NONE FRAME: 25
TSF:CENSUS90*92. 04/27/92 01:54:49 UTF:CENSUS90*93. 04/27/92 01:54:50 META:CENSUS90*P1TABLES23. 04/27/92 02:05:37

Table 6. **Race and Hispanic Origin: 1990**—Con.

[For definitions of terms and meanings of symbols, see text]

Place and [In Selected States] County Subdivision [1,000 or More Persons]	Fryeburg CDP	Fryeburg town	Gardiner city	Garland town	Glenburn town	Gorham CDP	Gorham town	Gouldsboro town	Gray town	Greenbush town
RACE										
All persons	**1 580**	**2 968**	**6 746**	**1 064**	**3 198**	**3 618**	**11 856**	**1 986**	**5 904**	**1 309**
White	1 575	2 951	6 669	1 054	3 164	3 575	11 719	1 958	5 847	1 297
Black	2	9	23	1	14	23	44	16	19	–
American Indian, Eskimo, or Aleut	–	4	21	8	14	6	30	3	8	11
American Indian	–	4	21	8	14	6	30	3	8	11
Eskimo	–	–	–	–	–	–	–	–	–	–
Aleut	–	–	–	–	–	–	–	–	–	–
Asian or Pacific Islander	2	3	21	1	5	13	48	2	26	1
Asian	2	3	21	1	4	13	47	2	26	1
Chinese	1	1	4	–	–	–	4	–	6	–
Filipino	–	–	2	–	2	10	20	–	11	1
Japanese	1	1	4	–	1	–	–	–	–	–
Asian Indian	–	–	2	1	–	–	7	1	1	–
Korean	–	–	5	–	–	2	10	–	8	–
Vietnamese	–	–	4	–	–	–	5	–	–	–
Cambodian	–	–	–	–	–	–	–	–	–	–
Hmong	–	–	–	–	–	–	–	–	–	–
Laotian	–	–	–	–	–	–	–	–	–	–
Thai	–	–	–	–	1	–	–	–	–	–
Other Asian	–	1	–	–	–	1	1	1	–	–
Bangladeshi	–	–	–	–	–	–	–	–	–	–
Burmese	–	–	–	–	–	–	–	–	–	–
Indonesian	–	–	–	–	–	–	–	1	–	–
Malayan	–	–	–	–	–	–	–	–	–	–
Okinawan	–	1	–	–	–	–	–	–	–	–
Pakistani	–	–	–	–	–	–	–	–	–	–
Sri Lankan	–	–	–	–	–	–	–	–	–	–
All other Asian	–	–	–	–	–	1	1	–	–	–
Pacific Islander	–	–	–	–	1	–	1	–	–	–
Hawaiian	–	–	–	–	1	–	–	–	–	–
Samoan	–	–	–	–	–	–	1	–	–	–
Guamanian	–	–	–	–	–	–	–	–	–	–
Other Pacific Islander	–	–	–	–	–	–	–	–	–	–
Tongan	–	–	–	–	–	–	–	–	–	–
Tahitian	–	–	–	–	–	–	–	–	–	–
Northern Mariana Islander	–	–	–	–	–	–	–	–	–	–
Palauan	–	–	–	–	–	–	–	–	–	–
Fijian	–	–	–	–	–	–	–	–	–	–
All other Pacific Islander	–	–	–	–	–	–	–	–	–	–
Other race	1	1	12	–	1	1	15	7	4	–
HISPANIC ORIGIN										
All persons	**1 580**	**2 968**	**6 746**	**1 064**	**3 198**	**3 618**	**11 856**	**1 986**	**5 904**	**1 309**
Hispanic origin (of any race)	6	13	33	–	7	21	53	20	27	2
Mexican	–	–	10	–	2	5	10	13	7	–
Puerto Rican	1	3	7	–	3	5	17	4	5	–
Cuban	–	–	–	–	–	5	8	–	2	–
Other Hispanic	5	10	16	–	2	6	18	3	13	2
Not of Hispanic origin	1 574	2 955	6 713	1 064	3 191	3 597	11 803	1 966	5 877	1 307
RACE AND HISPANIC ORIGIN										
All persons	**1 580**	**2 968**	**6 746**	**1 064**	**3 198**	**3 618**	**11 856**	**1 986**	**5 904**	**1 309**
White	1 575	2 951	6 669	1 054	3 164	3 575	11 719	1 958	5 847	1 297
Hispanic origin	4	11	24	–	6	14	36	13	19	1
Not of Hispanic origin	1 571	2 940	6 645	1 054	3 158	3 561	11 683	1 945	5 828	1 296
Black	2	9	23	1	14	23	44	16	19	–
Hispanic origin	1	1	–	–	–	4	5	–	4	–
Not of Hispanic origin	1	8	23	1	14	19	39	16	15	–
American Indian, Eskimo, or Aleut	–	4	21	8	14	6	30	3	8	11
Hispanic origin	–	–	1	–	–	1	2	–	–	–
Not of Hispanic origin	–	4	20	8	14	5	28	3	8	11
Asian or Pacific Islander	2	3	21	1	5	13	48	2	26	1
Hispanic origin	–	–	–	–	–	1	1	–	–	1
Not of Hispanic origin	2	3	21	1	5	12	47	2	26	–
Other race	1	1	12	–	1	1	15	7	4	–
Hispanic origin	1	1	8	–	1	1	9	7	4	–
Not of Hispanic origin	–	–	4	–	–	–	6	–	–	–
PERCENT DISTRIBUTION BY RACE										
All persons	**100.0**	**100.0**	**100.0**	**100.0**	**100.0**	**100.0**	**100.0**	**100.0**	**100.0**	**100.0**
White	99.7	99.4	98.9	99.1	98.9	98.8	98.8	98.6	99.0	99.1
Black	.1	.3	.3	.1	.4	.6	.4	.8	.3	–
American Indian, Eskimo, or Aleut	–	.1	.3	.8	.4	.2	.3	.2	.1	.8
American Indian	–	.1	.3	.8	.4	.2	.3	.2	.1	.8
Asian or Pacific Islander	.1	.1	.3	.1	.2	.4	.4	.1	.4	.1
Asian	.1	.1	.3	.1	.1	.4	.4	.1	.4	.1
Pacific Islander	–	–	–	–	–	–	–	–	–	–
Other race	.1	–	.2	–	–	–	.1	.4	.1	–
PERCENT DISTRIBUTION BY HISPANIC ORIGIN										
All persons	**100.0**	**100.0**	**100.0**	**100.0**	**100.0**	**100.0**	**100.0**	**100.0**	**100.0**	**100.0**
Hispanic origin (of any race)	.4	.4	.5	–	.2	.6	.4	1.0	.5	.2
Mexican	–	–	.1	–	.1	.1	.1	.7	.1	–
Puerto Rican	.1	.1	.1	–	.1	.1	.1	.2	.1	–
Cuban	–	–	–	–	–	.1	.1	–	–	–
Other Hispanic	.3	.3	.2	–	.1	.2	.2	.2	.2	.2
Not of Hispanic origin	99.6	99.6	99.5	100.0	99.8	99.4	99.6	99.0	99.5	99.8
PERCENT WHITE, NOT OF HISPANIC ORIGIN										
All persons	**100.0**	**100.0**	**100.0**	**100.0**	**100.0**	**100.0**	**100.0**	**100.0**	**100.0**	**100.0**
White	99.7	99.4	98.9	99.1	98.9	98.8	98.8	98.6	99.0	99.1
Not of Hispanic origin	99.4	99.1	98.5	99.1	98.7	98.4	98.5	97.9	98.7	99.0

TIPSII [UPF] GP123 CENSUS90 72583600 05/01/92 9:28 PM MACHINE: C DATA:CENSUS90*P1TIPSDA23. 04/27/92 01:54:18 TAPE: NONE FRAME: 26
TSF:CENSUS90*92. 04/27/92 01:54:49 UTF:CENSUS90*93. 04/27/92 01:54:50 META:CENSUS90*P1TABLES23. 04/27/92 02:05:37

Table 6. **Race and Hispanic Origin: 1990**—Con.

[For definitions of terms and meanings of symbols, see text]

Place and [In Selected States] County Subdivision [1,000 or More Persons]	Greene town	Greenville CDP	Greenville town	Guilford CDP	Guilford town	Hallowell city	Hampden CDP	Hampden town	Hancock town	Harpswell town
RACE										
All persons	**3 661**	**1 601**	**1 884**	**1 082**	**1 710**	**2 534**	**3 895**	**5 974**	**1 757**	**5 012**
White	3 638	1 595	1 875	1 069	1 686	2 506	3 848	5 911	1 746	4 971
Black	9	1	1	–	8	7	6	10	–	4
American Indian, Eskimo, or Aleut	2	3	4	1	3	7	7	10	6	9
American Indian	2	3	4	1	3	7	7	10	6	9
Eskimo	–	–	–	–	–	–	–	–	–	–
Aleut	–	–	–	–	–	–	–	–	–	–
Asian or Pacific Islander	7	2	4	12	13	12	28	36	2	21
Asian	7	2	4	12	13	11	27	33	2	21
Chinese	1	–	–	–	–	2	15	19	–	4
Filipino	–	–	2	10	10	–	–	–	1	5
Japanese	2	–	–	–	–	–	1	2	–	2
Asian Indian	–	–	–	–	–	1	4	4	–	3
Korean	3	2	2	–	1	7	5	5	–	4
Vietnamese	–	–	–	2	2	1	2	2	1	–
Cambodian	–	–	–	–	–	–	–	–	–	–
Hmong	–	–	–	–	–	–	–	–	–	–
Laotian	–	–	–	–	–	–	–	–	–	–
Thai	–	–	–	–	–	–	–	–	–	–
Other Asian	1	–	–	–	–	–	–	1	–	3
Bangladeshi	–	–	–	–	–	–	–	–	–	–
Burmese	–	–	–	–	–	–	–	–	–	–
Indonesian	–	–	–	–	–	–	–	–	–	–
Malayan	–	–	–	–	–	–	–	–	–	–
Okinawan	–	–	–	–	–	–	–	–	–	–
Pakistani	–	–	–	–	–	–	–	–	–	–
Sri Lankan	–	–	–	–	–	–	–	–	–	–
All other Asian	1	–	–	–	–	–	–	1	–	3
Pacific Islander	–	–	–	–	–	1	1	3	–	–
Hawaiian	–	–	–	–	–	1	1	3	–	–
Samoan	–	–	–	–	–	–	–	–	–	–
Guamanian	–	–	–	–	–	–	–	–	–	–
Other Pacific Islander	–	–	–	–	–	–	–	–	–	–
Tongan	–	–	–	–	–	–	–	–	–	–
Tahitian	–	–	–	–	–	–	–	–	–	–
Northern Mariana Islander	–	–	–	–	–	–	–	–	–	–
Palauan	–	–	–	–	–	–	–	–	–	–
Fijian	–	–	–	–	–	–	–	–	–	–
All other Pacific Islander	–	–	–	–	–	–	–	–	–	–
Other race	5	–	–	–	–	2	6	7	3	7
HISPANIC ORIGIN										
All persons	**3 661**	**1 601**	**1 884**	**1 082**	**1 710**	**2 534**	**3 895**	**5 974**	**1 757**	**5 012**
Hispanic origin (of any race)	22	2	2	7	12	14	8	15	18	41
Mexican	8	1	1	2	2	4	2	3	6	8
Puerto Rican	2	–	–	–	–	4	5	7	–	13
Cuban	1	–	–	–	–	–	–	1	1	3
Other Hispanic	11	1	1	5	10	6	1	4	11	17
Not of Hispanic origin	3 639	1 599	1 882	1 075	1 698	2 520	3 887	5 959	1 739	4 971
RACE AND HISPANIC ORIGIN										
All persons	**3 661**	**1 601**	**1 884**	**1 082**	**1 710**	**2 534**	**3 895**	**5 974**	**1 757**	**5 012**
White	3 638	1 595	1 875	1 069	1 686	2 506	3 848	5 911	1 746	4 971
Hispanic origin	16	2	2	3	8	12	3	7	14	32
Not of Hispanic origin	3 622	1 593	1 873	1 066	1 678	2 494	3 845	5 904	1 732	4 939
Black	9	1	1	–	8	7	6	10	–	4
Hispanic origin	1	–	–	–	–	1	–	–	–	–
Not of Hispanic origin	8	1	1	–	8	6	6	10	–	4
American Indian, Eskimo, or Aleut	2	3	4	1	3	7	7	10	6	9
Hispanic origin	–	–	–	–	–	–	–	–	–	1
Not of Hispanic origin	2	3	4	1	3	7	7	10	6	8
Asian or Pacific Islander	7	2	4	12	13	12	28	36	2	21
Hispanic origin	–	–	–	4	4	–	–	2	1	1
Not of Hispanic origin	7	2	4	8	9	12	28	34	1	20
Other race	5	–	–	–	–	2	6	7	3	7
Hispanic origin	5	–	–	–	–	1	5	6	3	7
Not of Hispanic origin	–	–	–	–	–	1	1	1	–	–
PERCENT DISTRIBUTION BY RACE										
All persons	**100.0**	**100.0**	**100.0**	**100.0**	**100.0**	**100.0**	**100.0**	**100.0**	**100.0**	**100.0**
White	99.4	99.6	99.5	98.8	98.6	98.9	98.8	98.9	99.4	99.2
Black	.2	.1	.1	–	.5	.3	.2	.2	–	.1
American Indian, Eskimo, or Aleut	.1	.2	.2	.1	.2	.3	.2	.2	.3	.2
American Indian	.1	.2	.2	.1	.2	.3	.2	.2	.3	.2
Asian or Pacific Islander	.2	.1	.2	1.1	.8	.5	.7	.6	.1	.4
Asian	.2	.1	.2	1.1	.8	.4	.7	.6	.1	.4
Pacific Islander	–	–	–	–	–	–	–	.1	–	–
Other race	.1	–	–	–	–	.1	.2	.1	.2	.1
PERCENT DISTRIBUTION BY HISPANIC ORIGIN										
All persons	**100.0**	**100.0**	**100.0**	**100.0**	**100.0**	**100.0**	**100.0**	**100.0**	**100.0**	**100.0**
Hispanic origin (of any race)	.6	.1	.1	.6	.7	.6	.2	.3	1.0	.8
Mexican	.2	.1	.1	.2	.1	.2	.1	.1	.3	.2
Puerto Rican	.1	–	–	–	–	.2	.1	.1	–	.3
Cuban	–	–	–	–	–	–	–	–	.1	.1
Other Hispanic	.3	.1	.1	.5	.6	.2	–	.1	.6	.3
Not of Hispanic origin	99.4	99.9	99.9	99.4	99.3	99.4	99.8	99.7	99.0	99.2
PERCENT WHITE, NOT OF HISPANIC ORIGIN										
All persons	**100.0**	**100.0**	**100.0**	**100.0**	**100.0**	**100.0**	**100.0**	**100.0**	**100.0**	**100.0**
White	99.4	99.6	99.5	98.8	98.6	98.9	98.8	98.9	99.4	99.2
Not of Hispanic origin	98.9	99.5	99.4	98.5	98.1	98.4	98.7	98.8	98.6	98.5

TIPSII [UPF] GP123 CENSUS90 72583600 05/01/92 9:28 PM MACHINE: C DATA:CENSUS90*P1TIPSDA23. 04/27/92 01:54:18 TAPE: NONE FRAME: 27
TSF:CENSUS90*92. 04/27/92 01:54:49 UTF:CENSUS90*93. 04/27/92 01:54:50 META:CENSUS90*P1TABLES23. 04/27/92 02:05:37

Table 6. **Race and Hispanic Origin: 1990**—Con.

[For definitions of terms and meanings of symbols, see text]

Place and [In Selected States] County Subdivision [1,000 or More Persons]	Harrison town	Hartland CDP	Hartland town	Hermon town	Hiram town	Hodgdon town	Holden town	Hollis town	Hope town	Houlton CDP
RACE										
All persons	**1 951**	**1 038**	**1 806**	**3 755**	**1 260**	**1 257**	**2 952**	**3 573**	**1 017**	**5 627**
White	1 944	1 028	1 787	3 721	1 251	1 240	2 932	3 556	1 012	5 396
Black	2	2	4	5	–	4	1	2	1	17
American Indian, Eskimo, or Aleut	–	6	11	15	2	10	8	10	1	186
American Indian	–	6	11	15	2	10	8	10	1	185
Eskimo	–	–	–	–	–	–	–	–	–	1
Aleut	–	–	–	–	–	–	–	–	–	–
Asian or Pacific Islander	5	1	3	13	4	3	8	3	–	26
Asian	5	1	3	12	4	3	4	2	–	26
Chinese	–	–	–	2	–	–	–	–	–	15
Filipino	–	1	3	1	1	–	2	1	–	1
Japanese	–	–	–	1	3	3	1	–	–	–
Asian Indian	2	–	–	1	–	–	–	–	–	5
Korean	1	–	–	–	–	–	–	1	–	2
Vietnamese	–	–	–	–	–	–	–	–	–	1
Cambodian	–	–	–	–	–	–	–	–	–	–
Hmong	–	–	–	–	–	–	–	–	–	–
Laotian	–	–	–	–	–	–	–	–	–	–
Thai	–	–	–	–	–	–	–	–	–	–
Other Asian	2	–	–	7	–	–	1	–	–	2
Bangladeshi	–	–	–	–	–	–	–	–	–	–
Burmese	–	–	–	–	–	–	–	–	–	–
Indonesian	2	–	–	–	–	–	–	–	–	–
Malayan	–	–	–	–	–	–	–	–	–	–
Okinawan	–	–	–	–	–	–	–	–	–	–
Pakistani	–	–	–	–	–	–	–	–	–	–
Sri Lankan	–	–	–	–	–	–	–	–	–	–
All other Asian	–	–	–	7	–	–	1	–	–	2
Pacific Islander	–	–	–	1	–	–	4	1	–	–
Hawaiian	–	–	–	1	–	–	–	–	–	–
Samoan	–	–	–	–	–	–	4	1	–	–
Guamanian	–	–	–	–	–	–	–	–	–	–
Other Pacific Islander	–	–	–	–	–	–	–	–	–	–
Tongan	–	–	–	–	–	–	–	–	–	–
Tahitian	–	–	–	–	–	–	–	–	–	–
Northern Mariana Islander	–	–	–	–	–	–	–	–	–	–
Palauan	–	–	–	–	–	–	–	–	–	–
Fijian	–	–	–	–	–	–	–	–	–	–
All other Pacific Islander	–	–	–	–	–	–	–	–	–	–
Other race	–	1	1	1	3	–	3	2	3	2
HISPANIC ORIGIN										
All persons	**1 951**	**1 038**	**1 806**	**3 755**	**1 260**	**1 257**	**2 952**	**3 573**	**1 017**	**5 627**
Hispanic origin (of any race)	4	4	7	10	5	2	13	22	3	8
Mexican	–	2	2	5	1	1	3	16	–	6
Puerto Rican	1	–	–	–	–	–	–	–	1	–
Cuban	1	–	–	4	–	–	2	–	–	1
Other Hispanic	2	2	5	1	4	1	8	6	2	1
Not of Hispanic origin	1 947	1 034	1 799	3 745	1 255	1 255	2 939	3 551	1 014	5 619
RACE AND HISPANIC ORIGIN										
All persons	**1 951**	**1 038**	**1 806**	**3 755**	**1 260**	**1 257**	**2 952**	**3 573**	**1 017**	**5 627**
White	1 944	1 028	1 787	3 721	1 251	1 240	2 932	3 556	1 012	5 396
Hispanic origin	4	4	5	9	4	2	10	22	–	6
Not of Hispanic origin	1 940	1 024	1 782	3 712	1 247	1 238	2 922	3 534	1 012	5 390
Black	2	2	4	5	–	4	1	2	1	17
Hispanic origin	–	–	–	–	–	–	–	–	1	–
Not of Hispanic origin	2	2	4	5	–	4	1	2	–	17
American Indian, Eskimo, or Aleut	–	6	11	15	2	10	8	10	1	186
Hispanic origin	–	–	–	–	–	–	–	–	–	–
Not of Hispanic origin	–	6	11	15	2	10	8	10	1	186
Asian or Pacific Islander	5	1	3	13	4	3	8	3	–	26
Hispanic origin	–	–	2	–	–	–	–	–	–	–
Not of Hispanic origin	5	1	1	13	4	3	8	3	–	26
Other race	–	1	1	1	3	–	3	2	3	2
Hispanic origin	–	–	–	1	1	–	3	–	2	2
Not of Hispanic origin	–	1	1	–	2	–	–	2	1	–
PERCENT DISTRIBUTION BY RACE										
All persons	**100.0**	**100.0**	**100.0**	**100.0**	**100.0**	**100.0**	**100.0**	**100.0**	**100.0**	**100.0**
White	99.6	99.0	98.9	99.1	99.3	98.6	99.3	99.5	99.5	95.9
Black	.1	.2	.2	.1	–	.3	–	.1	.1	.3
American Indian, Eskimo, or Aleut	–	.6	.6	.4	.2	.8	.3	.3	.1	3.3
American Indian	–	.6	.6	.4	.2	.8	.3	.3	.1	3.3
Asian or Pacific Islander	.3	.1	.2	.3	.3	.2	.3	.1	–	.5
Asian	.3	.1	.2	.3	.3	.2	.1	.1	–	.5
Pacific Islander	–	–	–	–	–	–	.1	–	–	–
Other race	–	.1	.1	–	.2	–	.1	.1	.3	–
PERCENT DISTRIBUTION BY HISPANIC ORIGIN										
All persons	**100.0**	**100.0**	**100.0**	**100.0**	**100.0**	**100.0**	**100.0**	**100.0**	**100.0**	**100.0**
Hispanic origin (of any race)	.2	.4	.4	.3	.4	.2	.4	.6	.3	.1
Mexican	–	.2	.1	.1	.1	.1	.1	.4	–	.1
Puerto Rican	.1	–	–	–	–	–	–	–	.1	–
Cuban	.1	–	–	.1	–	–	.1	–	–	–
Other Hispanic	.1	.2	.3	–	.3	.1	.3	.2	.2	–
Not of Hispanic origin	99.8	99.6	99.6	99.7	99.6	99.8	99.6	99.4	99.7	99.9
PERCENT WHITE, NOT OF HISPANIC ORIGIN										
All persons	**100.0**	**100.0**	**100.0**	**100.0**	**100.0**	**100.0**	**100.0**	**100.0**	**100.0**	**100.0**
White	99.6	99.0	98.9	99.1	99.3	98.6	99.3	99.5	99.5	95.9
Not of Hispanic origin	99.4	98.7	98.7	98.9	99.0	98.5	99.0	98.9	99.5	95.8

TIPSII [UPF] GP123 CENSUS90 72583600 05/01/92 9:28 PM MACHINE: C DATA:CENSUS90*P1TIPSDA23. 04/27/92 01:54:18 TAPE: NONE FRAME: 28
TSF:CENSUS90*92. 04/27/92 01:54:49 UTF:CENSUS90*93. 04/27/92 01:54:50 META:CENSUS90*P1TABLES23. 04/27/92 02:05:37

Table 6. **Race and Hispanic Origin: 1990**—Con.

[For definitions of terms and meanings of symbols, see text]

Place and [In Selected States] County Subdivision [1,000 or More Persons]	Houlton town	Howland town	Howland CDP	Hudson town	Jay town	Jefferson town	Jonesport town	Kenduskeag town	Kennebunk CDP	Kennebunk town
RACE										
All persons	**6 613**	**1 435**	**1 304**	**1 048**	**5 080**	**2 111**	**1 525**	**1 234**	**4 206**	**8 004**
White	6 357	1 429	1 298	1 029	5 045	2 110	1 510	1 225	4 140	7 907
Black	19	–	–	1	4	–	2	–	15	22
American Indian, Eskimo, or Aleut	209	5	5	15	10	–	9	7	6	14
American Indian	208	5	5	15	10	–	9	7	5	13
Eskimo	1	–	–	–	–	–	–	–	1	1
Aleut	–	–	–	–	–	–	–	–	–	–
Asian or Pacific Islander	26	1	1	–	12	1	4	1	42	55
Asian	26	1	1	–	12	1	4	1	42	54
Chinese	15	–	–	–	3	–	–	–	3	3
Filipino	1	–	–	–	2	–	–	–	–	1
Japanese	–	–	–	–	2	1	4	–	7	14
Asian Indian	5	–	–	–	–	–	–	–	1	2
Korean	2	1	1	–	1	–	–	–	7	9
Vietnamese	1	–	–	–	4	–	–	–	23	23
Cambodian	–	–	–	–	–	–	–	–	–	1
Hmong	–	–	–	–	–	–	–	–	–	–
Laotian	–	–	–	–	–	–	–	–	1	1
Thai	–	–	–	–	–	–	–	–	–	–
Other Asian	2	–	–	–	–	–	–	1	–	–
Bangladeshi	–	–	–	–	–	–	–	–	–	–
Burmese	–	–	–	–	–	–	–	–	–	–
Indonesian	–	–	–	–	–	–	–	–	–	–
Malayan	–	–	–	–	–	–	–	–	–	–
Okinawan	–	–	–	–	–	–	–	–	–	–
Pakistani	–	–	–	–	–	–	–	–	–	–
Sri Lankan	–	–	–	–	–	–	–	–	–	–
All other Asian	2	–	–	–	–	–	–	1	–	–
Pacific Islander	–	–	–	–	–	–	–	–	–	1
Hawaiian	–	–	–	–	–	–	–	–	–	1
Samoan	–	–	–	–	–	–	–	–	–	–
Guamanian	–	–	–	–	–	–	–	–	–	–
Other Pacific Islander	–	–	–	–	–	–	–	–	–	–
Tongan	–	–	–	–	–	–	–	–	–	–
Tahitian	–	–	–	–	–	–	–	–	–	–
Northern Mariana Islander	–	–	–	–	–	–	–	–	–	–
Palauan	–	–	–	–	–	–	–	–	–	–
Fijian	–	–	–	–	–	–	–	–	–	–
All other Pacific Islander	–	–	–	–	–	–	–	–	–	–
Other race	2	–	–	3	9	–	–	1	3	6
HISPANIC ORIGIN										
All persons	**6 613**	**1 435**	**1 304**	**1 048**	**5 080**	**2 111**	**1 525**	**1 234**	**4 206**	**8 004**
Hispanic origin (of any race)	8	4	4	6	26	3	1	1	34	45
Mexican	6	4	4	5	11	–	–	1	9	10
Puerto Rican	–	–	–	1	3	2	–	–	5	9
Cuban	1	–	–	–	–	–	–	–	3	3
Other Hispanic	1	–	–	–	12	1	1	–	17	23
Not of Hispanic origin	6 605	1 431	1 300	1 042	5 054	2 108	1 524	1 233	4 172	7 959
RACE AND HISPANIC ORIGIN										
All persons	**6 613**	**1 435**	**1 304**	**1 048**	**5 080**	**2 111**	**1 525**	**1 234**	**4 206**	**8 004**
White	6 357	1 429	1 298	1 029	5 045	2 110	1 510	1 225	4 140	7 907
Hispanic origin	6	4	4	4	17	3	1	1	27	34
Not of Hispanic origin	6 351	1 425	1 294	1 025	5 028	2 107	1 509	1 224	4 113	7 873
Black	19	–	–	1	4	–	2	–	15	22
Hispanic origin	–	–	–	–	–	–	–	–	1	1
Not of Hispanic origin	19	–	–	1	4	–	2	–	14	21
American Indian, Eskimo, or Aleut	209	5	5	15	10	–	9	7	6	14
Hispanic origin	–	–	–	–	–	–	–	–	–	–
Not of Hispanic origin	209	5	5	15	10	–	9	7	6	14
Asian or Pacific Islander	26	1	1	–	12	1	4	1	42	55
Hispanic origin	–	–	–	–	–	–	–	–	5	6
Not of Hispanic origin	26	1	1	–	12	1	4	1	37	49
Other race	2	–	–	3	9	–	–	1	3	6
Hispanic origin	2	–	–	2	9	–	–	–	1	4
Not of Hispanic origin	–	–	–	1	–	–	–	1	2	2
PERCENT DISTRIBUTION BY RACE										
All persons	**100.0**	**100.0**	**100.0**	**100.0**	**100.0**	**100.0**	**100.0**	**100.0**	**100.0**	**100.0**
White	96.1	99.6	99.5	98.2	99.3	100.0	99.0	99.3	98.4	98.8
Black	.3	–	–	.1	.1	–	.1	–	.4	.3
American Indian, Eskimo, or Aleut	3.2	.3	.4	1.4	.2	–	.6	.6	.1	.2
American Indian	3.1	.3	.4	1.4	.2	–	.6	.6	.1	.2
Asian or Pacific Islander	.4	.1	.1	–	.2	–	.3	.1	1.0	.7
Asian	.4	.1	.1	–	.2	–	.3	.1	1.0	.7
Pacific Islander	–	–	–	–	–	–	–	–	–	–
Other race	–	–	–	.3	.2	–	–	.1	.1	.1
PERCENT DISTRIBUTION BY HISPANIC ORIGIN										
All persons	**100.0**	**100.0**	**100.0**	**100.0**	**100.0**	**100.0**	**100.0**	**100.0**	**100.0**	**100.0**
Hispanic origin (of any race)	.1	.3	.3	.6	.5	.1	.1	.1	.8	.6
Mexican	.1	.3	.3	.5	.2	–	–	.1	.2	.1
Puerto Rican	–	–	–	.1	.1	.1	–	–	.1	.1
Cuban	–	–	–	–	–	–	–	–	.1	–
Other Hispanic	–	–	–	–	.2	–	.1	–	.4	.3
Not of Hispanic origin	99.9	99.7	99.7	99.4	99.5	99.9	99.9	99.9	99.2	99.4
PERCENT WHITE, NOT OF HISPANIC ORIGIN										
All persons	**100.0**	**100.0**	**100.0**	**100.0**	**100.0**	**100.0**	**100.0**	**100.0**	**100.0**	**100.0**
White	96.1	99.6	99.5	98.2	99.3	100.0	99.0	99.3	98.4	98.8
Not of Hispanic origin	96.0	99.3	99.2	97.8	99.0	99.8	99.0	99.2	97.8	98.4

TIPSII [UPF] GP123 CENSUS90 72583600 05/01/92 9:28 PM MACHINE: C DATA:CENSUS90*P1TIPSDA23. 04/27/92 01:54:18 TAPE: NONE FRAME: 29
TSF:CENSUS90*92. 04/27/92 01:54:49 UTF:CENSUS90*93. 04/27/92 01:54:50 META:CENSUS90*P1TABLES23. 04/27/92 02:05:37

Table 6. **Race and Hispanic Origin: 1990**—Con.

[For definitions of terms and meanings of symbols, see text]

Place and [In Selected States] County Subdivision [1,000 or More Persons]	Kennebunkport CDP	Kennebunkport town	Kingfield town	Kittery CDP	Kittery town	Kittery Point CDP	Lamoine town	Lebanon town	Leeds town	Levant town
RACE										
All persons	**1 100**	**3 356**	**1 114**	**5 151**	**9 372**	**1 093**	**1 311**	**4 263**	**1 669**	**1 627**
White	1 095	3 341	1 095	4 899	9 060	1 082	1 302	4 242	1 650	1 609
Black	1	1	2	148	174	4	–	7	6	7
American Indian, Eskimo, or Aleut	2	3	8	12	19	1	7	1	5	9
American Indian	2	3	8	12	18	–	7	1	5	9
Eskimo	–	–	–	–	1	1	–	–	–	–
Aleut	–	–	–	–	–	–	–	–	–	–
Asian or Pacific Islander	2	9	9	46	65	5	1	13	8	2
Asian	2	9	9	39	58	5	1	13	8	2
Chinese	–	1	–	1	4	–	–	–	1	–
Filipino	–	–	–	23	29	3	–	1	1	1
Japanese	–	2	–	1	3	1	1	2	3	–
Asian Indian	–	–	–	1	2	1	–	–	–	–
Korean	1	4	–	1	4	–	–	7	–	–
Vietnamese	1	1	–	4	4	–	–	1	–	1
Cambodian	–	–	9	–	–	–	–	2	–	–
Hmong	–	–	–	–	–	–	–	–	–	–
Laotian	–	–	–	4	4	–	–	–	–	–
Thai	–	–	–	1	1	–	–	–	–	–
Other Asian	–	1	–	3	7	–	–	–	3	–
Bangladeshi	–	–	–	–	–	–	–	–	–	–
Burmese	–	–	–	–	–	–	–	–	–	–
Indonesian	–	–	–	–	–	–	–	–	–	–
Malayan	–	–	–	–	–	–	–	–	–	–
Okinawan	–	–	–	–	–	–	–	–	–	–
Pakistani	–	–	–	–	–	–	–	–	–	–
Sri Lankan	–	–	–	–	–	–	–	–	–	–
All other Asian	–	1	–	3	7	–	–	–	3	–
Pacific Islander	–	–	–	7	7	–	–	–	–	–
Hawaiian	–	–	–	3	3	–	–	–	–	–
Samoan	–	–	–	–	–	–	–	–	–	–
Guamanian	–	–	–	4	4	–	–	–	–	–
Other Pacific Islander	–	–	–	–	–	–	–	–	–	–
Tongan	–	–	–	–	–	–	–	–	–	–
Tahitian	–	–	–	–	–	–	–	–	–	–
Northern Mariana Islander	–	–	–	–	–	–	–	–	–	–
Palauan	–	–	–	–	–	–	–	–	–	–
Fijian	–	–	–	–	–	–	–	–	–	–
All other Pacific Islander	–	–	–	–	–	–	–	–	–	–
Other race	–	2	–	46	54	1	1	–	–	–
HISPANIC ORIGIN										
All persons	**1 100**	**3 356**	**1 114**	**5 151**	**9 372**	**1 093**	**1 311**	**4 263**	**1 669**	**1 627**
Hispanic origin (of any race)	2	13	3	115	141	2	10	21	20	2
Mexican	–	2	–	47	52	1	1	2	11	1
Puerto Rican	–	–	1	25	27	–	4	6	5	–
Cuban	–	–	–	–	1	1	–	–	–	–
Other Hispanic	2	11	2	43	61	–	5	13	4	1
Not of Hispanic origin	1 098	3 343	1 111	5 036	9 231	1 091	1 301	4 242	1 649	1 625
RACE AND HISPANIC ORIGIN										
All persons	**1 100**	**3 356**	**1 114**	**5 151**	**9 372**	**1 093**	**1 311**	**4 263**	**1 669**	**1 627**
White	1 095	3 341	1 095	4 899	9 060	1 082	1 302	4 242	1 650	1 609
Hispanic origin	2	11	3	65	84	1	9	21	20	2
Not of Hispanic origin	1 093	3 330	1 092	4 834	8 976	1 081	1 293	4 221	1 630	1 607
Black	1	1	2	148	174	4	–	7	6	7
Hispanic origin	–	–	–	4	4	–	–	–	–	–
Not of Hispanic origin	1	1	2	144	170	4	–	7	6	7
American Indian, Eskimo, or Aleut	2	3	8	12	19	1	7	1	5	9
Hispanic origin	–	–	–	–	1	–	–	–	–	–
Not of Hispanic origin	2	3	8	12	18	1	7	1	5	9
Asian or Pacific Islander	2	9	9	46	65	5	1	13	8	2
Hispanic origin	–	–	–	4	4	–	–	–	–	–
Not of Hispanic origin	2	9	9	42	61	5	1	13	8	2
Other race	–	2	–	46	54	1	1	–	–	–
Hispanic origin	–	2	–	42	48	1	1	–	–	–
Not of Hispanic origin	–	–	–	4	6	–	–	–	–	–
PERCENT DISTRIBUTION BY RACE										
All persons	**100.0**	**100.0**	**100.0**	**100.0**	**100.0**	**100.0**	**100.0**	**100.0**	**100.0**	**100.0**
White	99.5	99.6	98.3	95.1	96.7	99.0	99.3	99.5	98.9	98.9
Black	.1	–	.2	2.9	1.9	.4	–	.2	.4	.4
American Indian, Eskimo, or Aleut	.2	.1	.7	.2	.2	.1	.5	–	.3	.6
American Indian	.2	.1	.7	.2	.2	–	.5	–	.3	.6
Asian or Pacific Islander	.2	.3	.8	.9	.7	.5	.1	.3	.5	.1
Asian	.2	.3	.8	.8	.6	.5	.1	.3	.5	.1
Pacific Islander	–	–	–	.1	.1	–	–	–	–	–
Other race	–	.1	–	.9	.6	.1	.1	–	–	–
PERCENT DISTRIBUTION BY HISPANIC ORIGIN										
All persons	**100.0**	**100.0**	**100.0**	**100.0**	**100.0**	**100.0**	**100.0**	**100.0**	**100.0**	**100.0**
Hispanic origin (of any race)	.2	.4	.3	2.2	1.5	.2	.8	.5	1.2	.1
Mexican	–	.1	–	.9	.6	.1	.1	–	.7	.1
Puerto Rican	–	–	.1	.5	.3	–	.3	.1	.3	–
Cuban	–	–	–	–	–	.1	–	–	–	–
Other Hispanic	.2	.3	.2	.8	.7	–	.4	.3	.2	.1
Not of Hispanic origin	99.8	99.6	99.7	97.8	98.5	99.8	99.2	99.5	98.8	99.9
PERCENT WHITE, NOT OF HISPANIC ORIGIN										
All persons	**100.0**	**100.0**	**100.0**	**100.0**	**100.0**	**100.0**	**100.0**	**100.0**	**100.0**	**100.0**
White	99.5	99.6	98.3	95.1	96.7	99.0	99.3	99.5	98.9	98.9
Not of Hispanic origin	99.4	99.2	98.0	93.8	95.8	98.9	98.6	99.0	97.7	98.8

TIPSII [UPF] GP123 CENSUS90 72583600 05/01/92 9:28 PM MACHINE: C DATA:CENSUS90*P1TIPSDA23. 04/27/92 01:54:18 TAPE: NONE FRAME: 30
TSF:CENSUS90*92. 04/27/92 01:54:49 UTF:CENSUS90*93. 04/27/92 01:54:50 META:CENSUS90*P1TABLES23. 04/27/92 02:05:37

Table 6. **Race and Hispanic Origin: 1990**—Con.

[For definitions of terms and meanings of symbols, see text]

Place and [In Selected States] County Subdivision [1,000 or More Persons]	Lewiston city	Limerick town	Limestone CDP	Limestone town	Limington town	Lincoln CDP	Lincoln town	Lincolnville town	Lisbon town	Lisbon Falls CDP
RACE										
All persons	**39 757**	**1 688**	**1 245**	**9 922**	**2 796**	**3 399**	**5 587**	**1 809**	**9 457**	**4 674**
White	39 027	1 680	1 165	8 789	2 784	3 371	5 550	1 805	9 304	4 574
Black	267	2	40	734	2	2	3	–	38	23
American Indian, Eskimo, or Aleut	92	1	7	67	3	14	21	3	35	23
American Indian	91	1	7	66	3	14	21	3	34	22
Eskimo	1	–	–	1	–	–	–	–	1	1
Aleut	–	–	–	–	–	–	–	–	–	–
Asian or Pacific Islander	274	2	19	191	6	12	13	1	48	34
Asian	263	2	19	175	6	11	12	1	48	34
Chinese	59	1	–	8	–	9	9	–	1	1
Filipino	48	–	7	57	3	1	1	–	27	25
Japanese	20	1	–	19	1	1	2	–	4	2
Asian Indian	39	–	–	1	–	–	–	–	–	–
Korean	21	–	–	38	–	–	–	–	11	4
Vietnamese	37	–	–	1	2	–	–	1	3	–
Cambodian	2	–	–	–	–	–	–	–	–	–
Hmong	–	–	–	–	–	–	–	–	–	–
Laotian	17	–	–	1	–	–	–	–	–	–
Thai	7	–	4	16	–	–	–	–	–	–
Other Asian	13	–	8	34	–	–	–	–	2	2
Bangladeshi	–	–	–	–	–	–	–	–	–	–
Burmese	1	–	–	–	–	–	–	–	–	–
Indonesian	2	–	–	–	–	–	–	–	–	–
Malayan	1	–	–	–	–	–	–	–	–	–
Okinawan	–	–	–	–	–	–	–	–	–	–
Pakistani	–	–	–	–	–	–	–	–	–	–
Sri Lankan	1	–	–	–	–	–	–	–	–	–
All other Asian	8	–	8	34	–	–	–	–	2	2
Pacific Islander	11	–	–	16	–	1	1	–	–	–
Hawaiian	2	–	–	3	–	–	–	–	–	–
Samoan	1	–	–	2	–	–	–	–	–	–
Guamanian	8	–	–	10	–	–	–	–	–	–
Other Pacific Islander	–	–	–	1	–	1	1	–	–	–
Tongan	–	–	–	–	–	1	1	–	–	–
Tahitian	–	–	–	–	–	–	–	–	–	–
Northern Mariana Islander	–	–	–	–	–	–	–	–	–	–
Palauan	–	–	–	–	–	–	–	–	–	–
Fijian	–	–	–	–	–	–	–	–	–	–
All other Pacific Islander	–	–	–	1	–	–	–	–	–	–
Other race	97	3	14	141	1	–	–	–	32	20
HISPANIC ORIGIN										
All persons	**39 757**	**1 688**	**1 245**	**9 922**	**2 796**	**3 399**	**5 587**	**1 809**	**9 457**	**4 674**
Hispanic origin (of any race)	284	13	17	320	11	3	12	13	91	52
Mexican	107	3	3	130	1	–	2	4	48	23
Puerto Rican	58	6	12	78	1	–	1	–	13	9
Cuban	12	–	–	16	–	–	–	–	1	1
Other Hispanic	107	4	2	96	9	3	9	9	29	19
Not of Hispanic origin	39 473	1 675	1 228	9 602	2 785	3 396	5 575	1 796	9 366	4 622
RACE AND HISPANIC ORIGIN										
All persons	**39 757**	**1 688**	**1 245**	**9 922**	**2 796**	**3 399**	**5 587**	**1 809**	**9 457**	**4 674**
White	39 027	1 680	1 165	8 789	2 784	3 371	5 550	1 805	9 304	4 574
Hispanic origin	196	10	6	162	6	3	12	13	59	28
Not of Hispanic origin	38 831	1 670	1 159	8 627	2 778	3 368	5 538	1 792	9 245	4 546
Black	267	2	40	734	2	2	3	–	38	23
Hispanic origin	9	–	–	18	–	–	–	–	7	7
Not of Hispanic origin	258	2	40	716	2	2	3	–	31	16
American Indian, Eskimo, or Aleut	92	1	7	67	3	14	21	3	35	23
Hispanic origin	1	–	–	–	–	–	–	–	2	2
Not of Hispanic origin	91	1	7	67	3	14	21	3	33	21
Asian or Pacific Islander	274	2	19	191	6	12	13	1	48	34
Hispanic origin	13	–	–	9	4	–	–	–	–	–
Not of Hispanic origin	261	2	19	182	2	12	13	1	48	34
Other race	97	3	14	141	1	–	–	–	32	20
Hispanic origin	65	3	11	131	1	–	–	–	23	15
Not of Hispanic origin	32	–	3	10	–	–	–	–	9	5
PERCENT DISTRIBUTION BY RACE										
All persons	**100.0**	**100.0**	**100.0**	**100.0**	**100.0**	**100.0**	**100.0**	**100.0**	**100.0**	**100.0**
White	98.2	99.5	93.6	88.6	99.6	99.2	99.3	99.8	98.4	97.9
Black	.7	.1	3.2	7.4	.1	.1	.1	–	.4	.5
American Indian, Eskimo, or Aleut	.2	.1	.6	.7	.1	.4	.4	.2	.4	.5
American Indian	.2	.1	.6	.7	.1	.4	.4	.2	.4	.5
Asian or Pacific Islander	.7	.1	1.5	1.9	.2	.4	.2	.1	.5	.7
Asian	.7	.1	1.5	1.8	.2	.3	.2	.1	.5	.7
Pacific Islander	–	–	–	.2	–	–	–	–	–	–
Other race	.2	.2	1.1	1.4	–	–	–	–	.3	.4
PERCENT DISTRIBUTION BY HISPANIC ORIGIN										
All persons	**100.0**	**100.0**	**100.0**	**100.0**	**100.0**	**100.0**	**100.0**	**100.0**	**100.0**	**100.0**
Hispanic origin (of any race)	.7	.8	1.4	3.2	.4	.1	.2	.7	1.0	1.1
Mexican	.3	.2	.2	1.3	–	–	–	.2	.5	.5
Puerto Rican	.1	.4	1.0	.8	–	–	–	–	.1	.2
Cuban	–	–	–	.2	–	–	–	–	–	–
Other Hispanic	.3	.2	.2	1.0	.3	.1	.2	.5	.3	.4
Not of Hispanic origin	99.3	99.2	98.6	96.8	99.6	99.9	99.8	99.3	99.0	98.9
PERCENT WHITE, NOT OF HISPANIC ORIGIN										
All persons	**100.0**	**100.0**	**100.0**	**100.0**	**100.0**	**100.0**	**100.0**	**100.0**	**100.0**	**100.0**
White	98.2	99.5	93.6	88.6	99.6	99.2	99.3	99.8	98.4	97.9
Not of Hispanic origin	97.7	98.9	93.1	86.9	99.4	99.1	99.1	99.1	97.8	97.3

TIPSII [UPF] GP123 CENSUS90 72583600 05/01/92 9:28 PM MACHINE: C DATA:CENSUS90*P1TIPSDA23. 04/27/92 01:54:18 TAPE: NONE FRAME: 31
TSF:CENSUS90*92. 04/27/92 01:54:49 UTF:CENSUS90*93. 04/27/92 01:54:50 META:CENSUS90*P1TABLES23. 04/27/92 02:05:37

Table 6. **Race and Hispanic Origin: 1990**—Con.

[For definitions of terms and meanings of symbols, see text]

Place and [In Selected States] County Subdivision [1,000 or More Persons]	Litchfield town	Little Falls-South Windham CDP	Livermore town	Livermore Falls town	Livermore Falls CDP	Loring AFB CDP	Lubec town	Lyman town	Machias CDP	Machias town
RACE										
All persons	**2 650**	**1 715**	**1 950**	**3 455**	**1 935**	**7 829**	**1 853**	**3 390**	**1 773**	**2 569**
White	2 634	1 683	1 937	3 432	1 924	6 802	1 840	3 365	1 749	2 541
Black	4	10	5	3	2	683	2	5	1	1
American Indian, Eskimo, or Aleut	5	12	3	14	8	49	5	5	9	9
American Indian	5	12	3	14	8	49	5	5	9	9
Eskimo	–	–	–	–	–	–	–	–	–	–
Aleut	–	–	–	–	–	–	–	–	–	–
Asian or Pacific Islander	6	–	4	6	1	168	5	11	14	18
Asian	6	–	4	6	1	152	5	11	14	18
Chinese	–	–	–	–	–	7	–	–	5	5
Filipino	4	–	–	–	–	49	–	2	2	3
Japanese	1	–	3	3	1	19	2	5	3	3
Asian Indian	1	–	1	2	–	1	–	–	2	2
Korean	–	–	–	1	–	37	3	2	2	3
Vietnamese	–	–	–	–	–	1	–	–	–	2
Cambodian	–	–	–	–	–	–	–	–	–	–
Hmong	–	–	–	–	–	–	–	–	–	–
Laotian	–	–	–	–	–	1	–	–	–	–
Thai	–	–	–	–	–	12	–	–	–	–
Other Asian	–	–	–	–	–	25	–	2	–	–
Bangladeshi	–	–	–	–	–	–	–	–	–	–
Burmese	–	–	–	–	–	–	–	–	–	–
Indonesian	–	–	–	–	–	–	–	–	–	–
Malayan	–	–	–	–	–	–	–	–	–	–
Okinawan	–	–	–	–	–	–	–	–	–	–
Pakistani	–	–	–	–	–	–	–	–	–	–
Sri Lankan	–	–	–	–	–	–	–	–	–	–
All other Asian	–	–	–	–	–	25	–	2	–	–
Pacific Islander	–	–	–	–	–	16	–	–	–	–
Hawaiian	–	–	–	–	–	3	–	–	–	–
Samoan	–	–	–	–	–	2	–	–	–	–
Guamanian	–	–	–	–	–	10	–	–	–	–
Other Pacific Islander	–	–	–	–	–	1	–	–	–	–
Tongan	–	–	–	–	–	–	–	–	–	–
Tahitian	–	–	–	–	–	–	–	–	–	–
Northern Mariana Islander	–	–	–	–	–	–	–	–	–	–
Palauan	–	–	–	–	–	–	–	–	–	–
Fijian	–	–	–	–	–	–	–	–	–	–
All other Pacific Islander	–	–	–	–	–	1	–	–	–	–
Other race	1	10	1	–	–	127	1	4	–	–
HISPANIC ORIGIN										
All persons	**2 650**	**1 715**	**1 950**	**3 455**	**1 935**	**7 829**	**1 853**	**3 390**	**1 773**	**2 569**
Hispanic origin (of any race)	13	17	13	37	30	299	6	15	8	18
Mexican	2	10	9	25	24	125	1	1	4	6
Puerto Rican	6	–	–	2	2	66	2	5	3	3
Cuban	–	2	–	–	–	16	–	1	–	3
Other Hispanic	5	5	4	10	4	92	3	8	1	6
Not of Hispanic origin	2 637	1 698	1 937	3 418	1 905	7 530	1 847	3 375	1 765	2 551
RACE AND HISPANIC ORIGIN										
All persons	**2 650**	**1 715**	**1 950**	**3 455**	**1 935**	**7 829**	**1 853**	**3 390**	**1 773**	**2 569**
White	2 634	1 683	1 937	3 432	1 924	6 802	1 840	3 365	1 749	2 541
Hispanic origin	12	10	12	37	30	153	5	12	8	18
Not of Hispanic origin	2 622	1 673	1 925	3 395	1 894	6 649	1 835	3 353	1 741	2 523
Black	4	10	5	3	2	683	2	5	1	1
Hispanic origin	–	3	–	–	–	17	–	–	–	–
Not of Hispanic origin	4	7	5	3	2	666	2	5	1	1
American Indian, Eskimo, or Aleut	5	12	3	14	8	49	5	5	9	9
Hispanic origin	–	–	–	–	–	–	–	–	–	–
Not of Hispanic origin	5	12	3	14	8	49	5	5	9	9
Asian or Pacific Islander	6	–	4	6	1	168	5	11	14	18
Hispanic origin	–	–	–	–	–	9	–	–	–	–
Not of Hispanic origin	6	–	4	6	1	159	5	11	14	18
Other race	1	10	1	–	–	127	1	4	–	–
Hispanic origin	1	4	1	–	–	120	1	3	–	–
Not of Hispanic origin	–	6	–	–	–	7	–	1	–	–
PERCENT DISTRIBUTION BY RACE										
All persons	**100.0**	**100.0**	**100.0**	**100.0**	**100.0**	**100.0**	**100.0**	**100.0**	**100.0**	**100.0**
White	99.4	98.1	99.3	99.3	99.4	86.9	99.3	99.3	98.6	98.9
Black	.2	.6	.3	.1	.1	8.7	.1	.1	.1	–
American Indian, Eskimo, or Aleut	.2	.7	.2	.4	.4	.6	.3	.1	.5	.4
American Indian	.2	.7	.2	.4	.4	.6	.3	.1	.5	.4
Asian or Pacific Islander	.2	–	.2	.2	.1	2.1	.3	.3	.8	.7
Asian	.2	–	.2	.2	.1	1.9	.3	.3	.8	.7
Pacific Islander	–	–	–	–	–	.2	–	–	–	–
Other race	–	.6	.1	–	–	1.6	.1	.1	–	–
PERCENT DISTRIBUTION BY HISPANIC ORIGIN										
All persons	**100.0**	**100.0**	**100.0**	**100.0**	**100.0**	**100.0**	**100.0**	**100.0**	**100.0**	**100.0**
Hispanic origin (of any race)	.5	1.0	.7	1.1	1.6	3.8	.3	.4	.5	.7
Mexican	.1	.6	.5	.7	1.2	1.6	.1	–	.2	.2
Puerto Rican	.2	–	–	.1	.1	.8	.1	.1	.2	.1
Cuban	–	.1	–	–	–	.2	–	–	–	.1
Other Hispanic	.2	.3	.2	.3	.2	1.2	.2	.2	.1	.2
Not of Hispanic origin	99.5	99.0	99.3	98.9	98.4	96.2	99.7	99.6	99.5	99.3
PERCENT WHITE, NOT OF HISPANIC ORIGIN										
All persons	**100.0**	**100.0**	**100.0**	**100.0**	**100.0**	**100.0**	**100.0**	**100.0**	**100.0**	**100.0**
White	99.4	98.1	99.3	99.3	99.4	86.9	99.3	99.3	98.6	98.9
Not of Hispanic origin	98.9	97.6	98.7	98.3	97.9	84.9	99.0	98.9	98.2	98.2

TIPSII [UPF] GP123 CENSUS90 72583600 05/01/92 9:28 PM MACHINE: C DATA:CENSUS90*P1TIPSDA23. 04/27/92 01:54:18 TAPE: NONE FRAME: 32
TSF:CENSUS90*92. 04/27/92 01:54:49 UTF:CENSUS90*93. 04/27/92 01:54:50 META:CENSUS90*P1TABLES23. 04/27/92 02:05:37

Table 6. **Race and Hispanic Origin: 1990**—Con.

[For definitions of terms and meanings of symbols, see text]

Place and [In Selected States] County Subdivision [1,000 or More Persons]	Machiasport town	Madawaska CDP	Madawaska town	Madison CDP	Madison town	Manchester town	Mapleton town	Mars Hill town	Mars Hill-Blaine CDP	Mechanic Falls town
RACE										
All persons	**1 166**	**3 653**	**4 803**	**2 956**	**4 725**	**2 099**	**1 853**	**1 760**	**1 717**	**2 919**
White	1 147	3 631	4 780	2 940	4 689	2 090	1 846	1 755	1 697	2 908
Black	3	3	3	3	5	1	–	–	–	–
American Indian, Eskimo, or Aleut	9	8	8	8	20	6	5	3	19	4
American Indian	6	8	8	8	20	6	5	3	19	4
Eskimo	–	–	–	–	–	–	–	–	–	–
Aleut	3	–	–	–	–	–	–	–	–	–
Asian or Pacific Islander	7	10	11	1	4	2	1	2	1	2
Asian	4	10	11	1	4	2	–	2	1	2
Chinese	–	7	7	–	–	1	–	–	–	–
Filipino	–	3	3	1	1	–	–	1	1	–
Japanese	3	–	–	–	1	–	–	–	–	1
Asian Indian	–	–	1	–	–	1	–	–	–	–
Korean	1	–	–	–	2	–	–	–	–	–
Vietnamese	–	–	–	–	–	–	–	–	–	–
Cambodian	–	–	–	–	–	–	–	–	–	–
Hmong	–	–	–	–	–	–	–	–	–	–
Laotian	–	–	–	–	–	–	–	–	–	–
Thai	–	–	–	–	–	–	–	1	–	–
Other Asian	–	–	–	–	–	–	–	–	–	1
Bangladeshi	–	–	–	–	–	–	–	–	–	–
Burmese	–	–	–	–	–	–	–	–	–	–
Indonesian	–	–	–	–	–	–	–	–	–	–
Malayan	–	–	–	–	–	–	–	–	–	–
Okinawan	–	–	–	–	–	–	–	–	–	–
Pakistani	–	–	–	–	–	–	–	–	–	–
Sri Lankan	–	–	–	–	–	–	–	–	–	–
All other Asian	–	–	–	–	–	–	–	–	–	1
Pacific Islander	3	–	–	–	–	–	1	–	–	–
Hawaiian	–	–	–	–	–	–	–	–	–	–
Samoan	–	–	–	–	–	–	–	–	–	–
Guamanian	3	–	–	–	–	–	–	–	–	–
Other Pacific Islander	–	–	–	–	–	–	1	–	–	–
Tongan	–	–	–	–	–	–	–	–	–	–
Tahitian	–	–	–	–	–	–	1	–	–	–
Northern Mariana Islander	–	–	–	–	–	–	–	–	–	–
Palauan	–	–	–	–	–	–	–	–	–	–
Fijian	–	–	–	–	–	–	–	–	–	–
All other Pacific Islander	–	–	–	–	–	–	–	–	–	–
Other race	–	1	1	4	7	–	1	–	–	5
HISPANIC ORIGIN										
All persons	**1 166**	**3 653**	**4 803**	**2 956**	**4 725**	**2 099**	**1 853**	**1 760**	**1 717**	**2 919**
Hispanic origin (of any race)	1	3	4	17	22	4	4	–	–	11
Mexican	–	–	–	4	7	1	4	–	–	1
Puerto Rican	–	2	2	10	11	2	–	–	–	2
Cuban	–	–	–	–	–	–	–	–	–	–
Other Hispanic	1	1	2	3	4	1	–	–	–	8
Not of Hispanic origin	1 165	3 650	4 799	2 939	4 703	2 095	1 849	1 760	1 717	2 908
RACE AND HISPANIC ORIGIN										
All persons	**1 166**	**3 653**	**4 803**	**2 956**	**4 725**	**2 099**	**1 853**	**1 760**	**1 717**	**2 919**
White	1 147	3 631	4 780	2 940	4 689	2 090	1 846	1 755	1 697	2 908
Hispanic origin	1	2	3	13	18	4	3	–	–	6
Not of Hispanic origin	1 146	3 629	4 777	2 927	4 671	2 086	1 843	1 755	1 697	2 902
Black	3	3	3	3	5	1	–	–	–	–
Hispanic origin	–	–	–	–	–	–	–	–	–	–
Not of Hispanic origin	3	3	3	3	5	1	–	–	–	–
American Indian, Eskimo, or Aleut	9	8	8	8	20	6	5	3	19	4
Hispanic origin	–	–	–	–	–	–	–	–	–	–
Not of Hispanic origin	9	8	8	8	20	6	5	3	19	4
Asian or Pacific Islander	7	10	11	1	4	2	1	2	1	2
Hispanic origin	–	–	–	1	1	–	–	–	–	–
Not of Hispanic origin	7	10	11	–	3	2	1	2	1	2
Other race	–	1	1	4	7	–	1	–	–	5
Hispanic origin	–	1	1	3	3	–	1	–	–	5
Not of Hispanic origin	–	–	–	1	4	–	–	–	–	–
PERCENT DISTRIBUTION BY RACE										
All persons	**100.0**	**100.0**	**100.0**	**100.0**	**100.0**	**100.0**	**100.0**	**100.0**	**100.0**	**100.0**
White	98.4	99.4	99.5	99.5	99.2	99.6	99.6	99.7	98.8	99.6
Black	.3	.1	.1	.1	.1	–	–	–	–	–
American Indian, Eskimo, or Aleut	.8	.2	.2	.3	.4	.3	.3	.2	1.1	.1
American Indian	.5	.2	.2	.3	.4	.3	.3	.2	1.1	.1
Asian or Pacific Islander	.6	.3	.2	–	.1	.1	.1	.1	.1	.1
Asian	.3	.3	.2	–	.1	.1	–	.1	.1	.1
Pacific Islander	.3	–	–	–	–	–	.1	–	–	–
Other race	–	–	–	.1	.1	–	.1	–	–	.2
PERCENT DISTRIBUTION BY HISPANIC ORIGIN										
All persons	**100.0**	**100.0**	**100.0**	**100.0**	**100.0**	**100.0**	**100.0**	**100.0**	**100.0**	**100.0**
Hispanic origin (of any race)	.1	.1	.1	.6	.5	.2	.2	–	–	.4
Mexican	–	–	–	.1	.1	–	.2	–	–	–
Puerto Rican	–	.1	–	.3	.2	.1	–	–	–	.1
Cuban	–	–	–	–	–	–	–	–	–	–
Other Hispanic	.1	–	–	.1	.1	–	–	–	–	.3
Not of Hispanic origin	99.9	99.9	99.9	99.4	99.5	99.8	99.8	100.0	100.0	99.6
PERCENT WHITE, NOT OF HISPANIC ORIGIN										
All persons	**100.0**	**100.0**	**100.0**	**100.0**	**100.0**	**100.0**	**100.0**	**100.0**	**100.0**	**100.0**
White	98.4	99.4	99.5	99.5	99.2	99.6	99.6	99.7	98.8	99.6
Not of Hispanic origin	98.3	99.3	99.5	99.0	98.9	99.4	99.5	99.7	98.8	99.4

TIPSII [UPF] GP123 CENSUS90 72583600 05/01/92 9:28 PM MACHINE: C DATA:CENSUS90*P1TIPSDA23. 04/27/92 01:54:18 TAPE: NONE FRAME: 33
TSF:CENSUS90*92. 04/27/92 01:54:49 UTF:CENSUS90*93. 04/27/92 01:54:50 META:CENSUS90*P1TABLES23. 04/27/92 02:05:37

Table 6. **Race and Hispanic Origin: 1990**—Con.

[For definitions of terms and meanings of symbols, see text]

Place and [In Selected States] County Subdivision [1,000 or More Persons]	Mechanic Falls CDP	Medway town	Mexico CDP	Mexico town	Milbridge town	Milford CDP	Milford town	Millinocket town	Millinocket CDP	Milo CDP
RACE										
All persons	**2 388**	**1 922**	**2 302**	**3 344**	**1 305**	**2 228**	**2 884**	**6 956**	**6 922**	**2 129**
White	2 379	1 912	2 294	3 320	1 303	2 203	2 844	6 889	6 855	2 118
Black	–	–	–	1	–	3	4	8	8	–
American Indian, Eskimo, or Aleut	2	6	2	2	2	12	19	30	30	3
American Indian	2	6	2	2	2	12	19	30	30	3
Eskimo	–	–	–	–	–	–	–	–	–	–
Aleut	–	–	–	–	–	–	–	–	–	–
Asian or Pacific Islander	2	4	6	21	–	6	11	19	19	7
Asian	2	4	6	21	–	6	11	19	19	7
Chinese	–	–	4	5	–	1	1	4	4	–
Filipino	–	–	1	1	–	3	6	1	1	1
Japanese	1	–	1	1	–	1	1	–	–	–
Asian Indian	–	–	–	–	–	–	1	6	6	–
Korean	–	2	–	–	–	1	2	7	7	5
Vietnamese	–	2	–	–	–	–	–	–	–	1
Cambodian	–	–	–	12	–	–	–	–	–	–
Hmong	–	–	–	–	–	–	–	–	–	–
Laotian	–	–	–	–	–	–	–	–	–	–
Thai	–	–	–	2	–	–	–	–	–	–
Other Asian	1	–	–	–	–	–	–	1	1	–
Bangladeshi	–	–	–	–	–	–	–	–	–	–
Burmese	–	–	–	–	–	–	–	–	–	–
Indonesian	–	–	–	–	–	–	–	–	–	–
Malayan	–	–	–	–	–	–	–	–	–	–
Okinawan	–	–	–	–	–	–	–	–	–	–
Pakistani	–	–	–	–	–	–	–	–	–	–
Sri Lankan	–	–	–	–	–	–	–	–	–	–
All other Asian	1	–	–	–	–	–	–	1	1	–
Pacific Islander	–	–	–	–	–	–	–	–	–	–
Hawaiian	–	–	–	–	–	–	–	–	–	–
Samoan	–	–	–	–	–	–	–	–	–	–
Guamanian	–	–	–	–	–	–	–	–	–	–
Other Pacific Islander	–	–	–	–	–	–	–	–	–	–
Tongan	–	–	–	–	–	–	–	–	–	–
Tahitian	–	–	–	–	–	–	–	–	–	–
Northern Mariana Islander	–	–	–	–	–	–	–	–	–	–
Palauan	–	–	–	–	–	–	–	–	–	–
Fijian	–	–	–	–	–	–	–	–	–	–
All other Pacific Islander	–	–	–	–	–	–	–	–	–	–
Other race	5	–	–	–	–	4	6	10	10	1
HISPANIC ORIGIN										
All persons	**2 388**	**1 922**	**2 302**	**3 344**	**1 305**	**2 228**	**2 884**	**6 956**	**6 922**	**2 129**
Hispanic origin (of any race)	10	2	5	6	1	8	10	15	15	5
Mexican	1	–	2	2	–	1	3	1	1	2
Puerto Rican	2	–	1	2	1	–	–	2	2	3
Cuban	–	–	–	–	–	–	–	–	–	–
Other Hispanic	7	2	2	2	–	7	7	12	12	–
Not of Hispanic origin	2 378	1 920	2 297	3 338	1 304	2 220	2 874	6 941	6 907	2 124
RACE AND HISPANIC ORIGIN										
All persons	**2 388**	**1 922**	**2 302**	**3 344**	**1 305**	**2 228**	**2 884**	**6 956**	**6 922**	**2 129**
White	2 379	1 912	2 294	3 320	1 303	2 203	2 844	6 889	6 855	2 118
Hispanic origin	5	–	5	6	1	3	3	9	9	4
Not of Hispanic origin	2 374	1 912	2 289	3 314	1 302	2 200	2 841	6 880	6 846	2 114
Black	–	–	–	1	–	3	4	8	8	–
Hispanic origin	–	–	–	–	–	–	–	–	–	–
Not of Hispanic origin	–	–	–	1	–	3	4	8	8	–
American Indian, Eskimo, or Aleut	2	6	2	2	2	12	19	30	30	3
Hispanic origin	–	–	–	–	–	1	1	–	–	–
Not of Hispanic origin	2	6	2	2	2	11	18	30	30	3
Asian or Pacific Islander	2	4	6	21	–	6	11	19	19	7
Hispanic origin	–	2	–	–	–	–	–	–	–	–
Not of Hispanic origin	2	2	6	21	–	6	11	19	19	7
Other race	5	–	–	–	–	4	6	10	10	1
Hispanic origin	5	–	–	–	–	4	6	6	6	1
Not of Hispanic origin	–	–	–	–	–	–	–	4	4	–
PERCENT DISTRIBUTION BY RACE										
All persons	**100.0**	**100.0**	**100.0**	**100.0**	**100.0**	**100.0**	**100.0**	**100.0**	**100.0**	**100.0**
White	99.6	99.5	99.7	99.3	99.8	98.9	98.6	99.0	99.0	99.5
Black	–	–	–	–	–	.1	.1	.1	.1	–
American Indian, Eskimo, or Aleut	.1	.3	.1	.1	.2	.5	.7	.4	.4	.1
American Indian	.1	.3	.1	.1	.2	.5	.7	.4	.4	.1
Asian or Pacific Islander	.1	.2	.3	.6	–	.3	.4	.3	.3	.3
Asian	.1	.2	.3	.6	–	.3	.4	.3	.3	.3
Pacific Islander	–	–	–	–	–	–	–	–	–	–
Other race	.2	–	–	–	–	.2	.2	.1	.1	–
PERCENT DISTRIBUTION BY HISPANIC ORIGIN										
All persons	**100.0**	**100.0**	**100.0**	**100.0**	**100.0**	**100.0**	**100.0**	**100.0**	**100.0**	**100.0**
Hispanic origin (of any race)	.4	.1	.2	.2	.1	.4	.3	.2	.2	.2
Mexican	–	–	.1	.1	–	–	.1	–	–	.1
Puerto Rican	.1	–	–	.1	.1	–	–	–	–	.1
Cuban	–	–	–	–	–	–	–	–	–	–
Other Hispanic	.3	.1	.1	.1	–	.3	.2	.2	.2	–
Not of Hispanic origin	99.6	99.9	99.8	99.8	99.9	99.6	99.7	99.8	99.8	99.8
PERCENT WHITE, NOT OF HISPANIC ORIGIN										
All persons	**100.0**	**100.0**	**100.0**	**100.0**	**100.0**	**100.0**	**100.0**	**100.0**	**100.0**	**100.0**
White	99.6	99.5	99.7	99.3	99.8	98.9	98.6	99.0	99.0	99.5
Not of Hispanic origin	99.4	99.5	99.4	99.1	99.8	98.7	98.5	98.9	98.9	99.3

TIPSII [UPF] GP123 CENSUS90 72583600 05/01/92 9:28 PM MACHINE: C DATA:CENSUS90*P1TIPSDA23. 04/27/92 01:54:18 TAPE: NONE FRAME: 34
TSF:CENSUS90*92. 04/27/92 01:54:49 UTF:CENSUS90*93. 04/27/92 01:54:50 META:CENSUS90*P1TABLES23. 04/27/92 02:05:37

Table 6. **Race and Hispanic Origin: 1990**—Con.

[For definitions of terms and meanings of symbols, see text]

Place and [In Selected States] County Subdivision [1,000 or More Persons]	Milo town	Minot town	Monmouth town	Mount Desert town	Mount Vernon town	Naples town	Newburgh town	Newcastle town	Newfield town	New Gloucester town
RACE										
All persons	**2 600**	**1 664**	**3 353**	**1 899**	**1 362**	**2 860**	**1 317**	**1 538**	**1 042**	**3 916**
White	2 586	1 663	3 326	1 884	1 345	2 847	1 302	1 531	1 038	3 890
Black	3	1	9	–	–	4	2	–	2	7
American Indian, Eskimo, or Aleut	3	–	8	6	11	5	5	1	1	6
American Indian	3	–	8	6	11	5	5	1	–	6
Eskimo	–	–	–	–	–	–	–	–	1	–
Aleut	–	–	–	–	–	–	–	–	–	–
Asian or Pacific Islander	7	–	5	7	6	2	5	6	1	8
Asian	7	–	4	7	6	2	5	6	1	8
Chinese	–	–	–	2	–	2	2	5	1	–
Filipino	1	–	–	–	–	–	1	–	–	3
Japanese	–	–	–	1	–	–	–	–	–	–
Asian Indian	–	–	1	1	2	–	–	1	–	–
Korean	5	–	1	2	4	–	–	–	–	2
Vietnamese	1	–	2	–	–	–	–	–	–	2
Cambodian	–	–	–	–	–	–	–	–	–	1
Hmong	–	–	–	–	–	–	–	–	–	–
Laotian	–	–	–	–	–	–	–	–	–	–
Thai	–	–	–	–	–	–	2	–	–	–
Other Asian	–	–	–	1	–	–	–	–	–	–
Bangladeshi	–	–	–	–	–	–	–	–	–	–
Burmese	–	–	–	–	–	–	–	–	–	–
Indonesian	–	–	–	–	–	–	–	–	–	–
Malayan	–	–	–	–	–	–	–	–	–	–
Okinawan	–	–	–	–	–	–	–	–	–	–
Pakistani	–	–	–	–	–	–	–	–	–	–
Sri Lankan	–	–	–	–	–	–	–	–	–	–
All other Asian	–	–	–	1	–	–	–	–	–	–
Pacific Islander	–	–	1	–	–	–	–	–	–	–
Hawaiian	–	–	1	–	–	–	–	–	–	–
Samoan	–	–	–	–	–	–	–	–	–	–
Guamanian	–	–	–	–	–	–	–	–	–	–
Other Pacific Islander	–	–	–	–	–	–	–	–	–	–
Tongan	–	–	–	–	–	–	–	–	–	–
Tahitian	–	–	–	–	–	–	–	–	–	–
Northern Mariana Islander	–	–	–	–	–	–	–	–	–	–
Palauan	–	–	–	–	–	–	–	–	–	–
Fijian	–	–	–	–	–	–	–	–	–	–
All other Pacific Islander	–	–	–	–	–	–	–	–	–	–
Other race	1	–	5	2	–	2	3	–	–	5
HISPANIC ORIGIN										
All persons	**2 600**	**1 664**	**3 353**	**1 899**	**1 362**	**2 860**	**1 317**	**1 538**	**1 042**	**3 916**
Hispanic origin (of any race)	5	1	11	8	2	12	6	2	10	24
Mexican	2	–	5	4	1	3	–	1	2	11
Puerto Rican	3	–	5	–	–	1	2	–	3	1
Cuban	–	–	–	–	–	–	–	–	–	–
Other Hispanic	–	1	1	4	1	8	4	1	5	12
Not of Hispanic origin	2 595	1 663	3 342	1 891	1 360	2 848	1 311	1 536	1 032	3 892
RACE AND HISPANIC ORIGIN										
All persons	**2 600**	**1 664**	**3 353**	**1 899**	**1 362**	**2 860**	**1 317**	**1 538**	**1 042**	**3 916**
White	2 586	1 663	3 326	1 884	1 345	2 847	1 302	1 531	1 038	3 890
Hispanic origin	4	1	7	4	2	11	4	2	10	19
Not of Hispanic origin	2 582	1 662	3 319	1 880	1 343	2 836	1 298	1 529	1 028	3 871
Black	3	1	9	–	–	4	2	–	2	7
Hispanic origin	–	–	–	–	–	–	–	–	–	1
Not of Hispanic origin	3	1	9	–	–	4	2	–	2	6
American Indian, Eskimo, or Aleut	3	–	8	6	11	5	5	1	1	6
Hispanic origin	–	–	–	1	–	–	–	–	–	–
Not of Hispanic origin	3	–	8	5	11	5	5	1	1	6
Asian or Pacific Islander	7	–	5	7	6	2	5	6	1	8
Hispanic origin	–	–	–	1	–	–	–	–	–	–
Not of Hispanic origin	7	–	5	6	6	2	5	6	1	8
Other race	1	–	5	2	–	2	3	–	–	5
Hispanic origin	1	–	4	2	–	1	2	–	–	4
Not of Hispanic origin	–	–	1	–	–	1	1	–	–	1
PERCENT DISTRIBUTION BY RACE										
All persons	**100.0**	**100.0**	**100.0**	**100.0**	**100.0**	**100.0**	**100.0**	**100.0**	**100.0**	**100.0**
White	99.5	99.9	99.2	99.2	98.8	99.5	98.9	99.5	99.6	99.3
Black	.1	.1	.3	–	–	.1	.2	–	.2	.2
American Indian, Eskimo, or Aleut	.1	–	.2	.3	.8	.2	.4	.1	.1	.2
American Indian	.1	–	.2	.3	.8	.2	.4	.1	–	.2
Asian or Pacific Islander	.3	–	.1	.4	.4	.1	.4	.4	.1	.2
Asian	.3	–	.1	.4	.4	.1	.4	.4	.1	.2
Pacific Islander	–	–	–	–	–	–	–	–	–	–
Other race	–	–	.1	.1	–	.1	.2	–	–	.1
PERCENT DISTRIBUTION BY HISPANIC ORIGIN										
All persons	**100.0**	**100.0**	**100.0**	**100.0**	**100.0**	**100.0**	**100.0**	**100.0**	**100.0**	**100.0**
Hispanic origin (of any race)	.2	.1	.3	.4	.1	.4	.5	.1	1.0	.6
Mexican	.1	–	.1	.2	.1	.1	–	.1	.2	.3
Puerto Rican	.1	–	.1	–	–	–	.2	–	.3	–
Cuban	–	–	–	–	–	–	–	–	–	–
Other Hispanic	–	.1	–	.2	.1	.3	.3	.1	.5	.3
Not of Hispanic origin	99.8	99.9	99.7	99.6	99.9	99.6	99.5	99.9	99.0	99.4
PERCENT WHITE, NOT OF HISPANIC ORIGIN										
All persons	**100.0**	**100.0**	**100.0**	**100.0**	**100.0**	**100.0**	**100.0**	**100.0**	**100.0**	**100.0**
White	99.5	99.9	99.2	99.2	98.8	99.5	98.9	99.5	99.6	99.3
Not of Hispanic origin	99.3	99.9	99.0	99.0	98.6	99.2	98.6	99.4	98.7	98.9

TIPSII [UPF] GP123 CENSUS90 72583600 05/01/92 9:28 PM MACHINE: C DATA:CENSUS90*P1TIPSDA23. 04/27/92 01:54:18 TAPE: NONE FRAME: 35
TSF:CENSUS90*92. 04/27/92 01:54:49 UTF:CENSUS90*93. 04/27/92 01:54:50 META:CENSUS90*P1TABLES23. 04/27/92 02:05:37

Table 6. **Race and Hispanic Origin: 1990**—Con.

[For definitions of terms and meanings of symbols, see text]

Place and [In Selected States] County Subdivision [1,000 or More Persons]	Newport town	Newport CDP	New Sharon town	Nobleboro town	Norridgewock CDP	Norridgewock town	North Berwick CDP	North Berwick town	Northport town	North Windham CDP
RACE										
All persons	**3 036**	**1 843**	**1 175**	**1 455**	**1 496**	**3 105**	**1 568**	**3 793**	**1 201**	**4 077**
White	3 008	1 829	1 173	1 452	1 485	3 084	1 548	3 760	1 196	4 050
Black	5	2	1	–	5	6	4	5	2	4
American Indian, Eskimo, or Aleut	5	2	1	1	3	11	5	8	–	11
American Indian	5	2	1	1	3	11	5	7	–	11
Eskimo	–	–	–	–	–	–	–	1	–	–
Aleut	–	–	–	–	–	–	–	–	–	–
Asian or Pacific Islander	13	10	–	2	1	2	11	19	2	5
Asian	13	10	–	2	1	2	11	19	2	5
Chinese	7	7	–	–	–	1	–	–	–	1
Filipino	1	1	–	–	–	–	2	5	–	–
Japanese	4	1	–	–	–	–	–	2	–	2
Asian Indian	–	–	–	1	–	–	–	–	–	1
Korean	–	–	–	1	1	1	1	2	2	1
Vietnamese	1	1	–	–	–	–	–	–	–	–
Cambodian	–	–	–	–	–	–	8	8	–	–
Hmong	–	–	–	–	–	–	–	–	–	–
Laotian	–	–	–	–	–	–	–	1	–	–
Thai	–	–	–	–	–	–	–	–	–	–
Other Asian	–	–	–	–	–	–	–	1	–	–
Bangladeshi	–	–	–	–	–	–	–	–	–	–
Burmese	–	–	–	–	–	–	–	–	–	–
Indonesian	–	–	–	–	–	–	–	–	–	–
Malayan	–	–	–	–	–	–	–	–	–	–
Okinawan	–	–	–	–	–	–	–	–	–	–
Pakistani	–	–	–	–	–	–	–	–	–	–
Sri Lankan	–	–	–	–	–	–	–	–	–	–
All other Asian	–	–	–	–	–	–	–	1	–	–
Pacific Islander	–	–	–	–	–	–	–	–	–	–
Hawaiian	–	–	–	–	–	–	–	–	–	–
Samoan	–	–	–	–	–	–	–	–	–	–
Guamanian	–	–	–	–	–	–	–	–	–	–
Other Pacific Islander	–	–	–	–	–	–	–	–	–	–
Tongan	–	–	–	–	–	–	–	–	–	–
Tahitian	–	–	–	–	–	–	–	–	–	–
Northern Mariana Islander	–	–	–	–	–	–	–	–	–	–
Palauan	–	–	–	–	–	–	–	–	–	–
Fijian	–	–	–	–	–	–	–	–	–	–
All other Pacific Islander	–	–	–	–	–	–	–	–	–	–
Other race	5	–	–	–	2	2	–	1	1	7
HISPANIC ORIGIN										
All persons	**3 036**	**1 843**	**1 175**	**1 455**	**1 496**	**3 105**	**1 568**	**3 793**	**1 201**	**4 077**
Hispanic origin (of any race)	10	4	1	7	6	10	2	8	7	15
Mexican	1	1	1	–	2	3	–	1	2	4
Puerto Rican	7	1	–	2	–	–	–	1	2	8
Cuban	1	1	–	–	–	–	–	–	–	1
Other Hispanic	1	1	–	5	4	7	2	6	3	2
Not of Hispanic origin	3 026	1 839	1 174	1 448	1 490	3 095	1 566	3 785	1 194	4 062
RACE AND HISPANIC ORIGIN										
All persons	**3 036**	**1 843**	**1 175**	**1 455**	**1 496**	**3 105**	**1 568**	**3 793**	**1 201**	**4 077**
White	3 008	1 829	1 173	1 452	1 485	3 084	1 548	3 760	1 196	4 050
Hispanic origin	5	4	1	7	4	7	2	7	6	7
Not of Hispanic origin	3 003	1 825	1 172	1 445	1 481	3 077	1 546	3 753	1 190	4 043
Black	5	2	1	–	5	6	4	5	2	4
Hispanic origin	–	–	–	–	1	1	–	–	–	1
Not of Hispanic origin	5	2	1	–	4	5	4	5	2	3
American Indian, Eskimo, or Aleut	5	2	1	1	3	11	5	8	–	11
Hispanic origin	–	–	–	–	1	2	–	–	–	2
Not of Hispanic origin	5	2	1	1	2	9	5	8	–	9
Asian or Pacific Islander	13	10	–	2	1	2	11	19	2	5
Hispanic origin	–	–	–	–	–	–	–	–	–	–
Not of Hispanic origin	13	10	–	2	1	2	11	19	2	5
Other race	5	–	–	–	2	2	–	1	1	7
Hispanic origin	5	–	–	–	–	–	–	1	1	5
Not of Hispanic origin	–	–	–	–	2	2	–	–	–	2
PERCENT DISTRIBUTION BY RACE										
All persons	**100.0**	**100.0**	**100.0**	**100.0**	**100.0**	**100.0**	**100.0**	**100.0**	**100.0**	**100.0**
White	99.1	99.2	99.8	99.8	99.3	99.3	98.7	99.1	99.6	99.3
Black	.2	.1	.1	–	.3	.2	.3	.1	.2	.1
American Indian, Eskimo, or Aleut	.2	.1	.1	.1	.2	.4	.3	.2	–	.3
American Indian	.2	.1	.1	.1	.2	.4	.3	.2	–	.3
Asian or Pacific Islander	.4	.5	–	.1	.1	.1	.7	.5	.2	.1
Asian	.4	.5	–	.1	.1	.1	.7	.5	.2	.1
Pacific Islander	–	–	–	–	–	–	–	–	–	–
Other race	.2	–	–	–	.1	.1	–	–	.1	.2
PERCENT DISTRIBUTION BY HISPANIC ORIGIN										
All persons	**100.0**	**100.0**	**100.0**	**100.0**	**100.0**	**100.0**	**100.0**	**100.0**	**100.0**	**100.0**
Hispanic origin (of any race)	.3	.2	.1	.5	.4	.3	.1	.2	.6	.4
Mexican	–	.1	.1	–	.1	.1	–	–	.2	.1
Puerto Rican	.2	.1	–	.1	–	–	–	–	.2	.2
Cuban	–	.1	–	–	–	–	–	–	–	–
Other Hispanic	–	.1	–	.3	.3	.2	.1	.2	.2	–
Not of Hispanic origin	99.7	99.8	99.9	99.5	99.6	99.7	99.9	99.8	99.4	99.6
PERCENT WHITE, NOT OF HISPANIC ORIGIN										
All persons	**100.0**	**100.0**	**100.0**	**100.0**	**100.0**	**100.0**	**100.0**	**100.0**	**100.0**	**100.0**
White	99.1	99.2	99.8	99.8	99.3	99.3	98.7	99.1	99.6	99.3
Not of Hispanic origin	98.9	99.0	99.7	99.3	99.0	99.1	98.6	98.9	99.1	99.2

TIPSII [UPF] GP123 CENSUS90 72583600 05/01/92 9:28 PM MACHINE: C DATA:CENSUS90*P1TIPSDA23. 04/27/92 01:54:18 TAPE: NONE FRAME: 36
TSF:CENSUS90*92. 04/27/92 01:54:49 UTF:CENSUS90*93. 04/27/92 01:54:50 META:CENSUS90*P1TABLES23. 04/27/92 02:05:37

Table 6. **Race and Hispanic Origin: 1990**—Con.

[For definitions of terms and meanings of symbols, see text]

Place and [In Selected States] County Subdivision [1,000 or More Persons]	North Yarmouth town	Norway CDP	Norway town	Oakland CDP	Oakland town	Old Orchard Beach town	Old Orchard Beach CDP	Old Town city	Orland town	Orono town
RACE										
All persons	**2 429**	**3 023**	**4 754**	**3 510**	**5 595**	**7 789**	**7 789**	**8 317**	**1 805**	**10 573**
White	2 411	3 003	4 725	3 485	5 561	7 695	7 695	7 957	1 799	10 216
Black	4	2	2	3	4	44	44	37	2	64
American Indian, Eskimo, or Aleut	4	7	8	6	10	20	20	152	2	84
American Indian	4	7	8	6	10	20	20	147	2	82
Eskimo	–	–	–	–	–	–	–	4	–	2
Aleut	–	–	–	–	–	–	–	1	–	–
Asian or Pacific Islander	8	9	16	8	12	26	26	159	–	186
Asian	8	8	14	8	12	26	26	153	–	182
Chinese	–	–	–	5	9	6	6	60	–	62
Filipino	–	–	–	3	3	3	3	4	–	6
Japanese	–	2	7	–	–	3	3	7	–	25
Asian Indian	6	4	4	–	–	3	3	44	–	44
Korean	–	–	1	–	–	6	6	17	–	15
Vietnamese	–	1	1	–	–	1	1	2	–	9
Cambodian	–	–	–	–	–	–	–	–	–	1
Hmong	–	–	–	–	–	–	–	–	–	–
Laotian	–	–	–	–	–	–	–	–	–	1
Thai	–	–	–	–	–	1	1	3	–	1
Other Asian	2	1	1	–	–	3	3	16	–	18
Bangladeshi	–	–	–	–	–	–	–	–	–	1
Burmese	–	–	–	–	–	–	–	–	–	–
Indonesian	–	–	–	–	–	1	1	4	–	1
Malayan	–	–	–	–	–	–	–	4	–	1
Okinawan	–	–	–	–	–	–	–	–	–	–
Pakistani	–	–	–	–	–	–	–	–	–	2
Sri Lankan	–	–	–	–	–	–	–	7	–	2
All other Asian	2	1	1	–	–	2	2	1	–	11
Pacific Islander	–	1	2	–	–	–	–	6	–	4
Hawaiian	–	–	1	–	–	–	–	–	–	1
Samoan	–	1	1	–	–	–	–	6	–	3
Guamanian	–	–	–	–	–	–	–	–	–	–
Other Pacific Islander	–	–	–	–	–	–	–	–	–	–
Tongan	–	–	–	–	–	–	–	–	–	–
Tahitian	–	–	–	–	–	–	–	–	–	–
Northern Mariana Islander	–	–	–	–	–	–	–	–	–	–
Palauan	–	–	–	–	–	–	–	–	–	–
Fijian	–	–	–	–	–	–	–	–	–	–
All other Pacific Islander	–	–	–	–	–	–	–	–	–	–
Other race	2	2	3	8	8	4	4	12	2	23
HISPANIC ORIGIN										
All persons	**2 429**	**3 023**	**4 754**	**3 510**	**5 595**	**7 789**	**7 789**	**8 317**	**1 805**	**10 573**
Hispanic origin (of any race)	5	6	11	18	24	60	60	56	9	109
Mexican	2	2	4	2	3	17	17	20	6	22
Puerto Rican	–	1	3	1	1	14	14	1	1	22
Cuban	–	–	–	5	7	3	3	1	1	3
Other Hispanic	3	3	4	10	13	26	26	34	1	62
Not of Hispanic origin	2 424	3 017	4 743	3 492	5 571	7 729	7 729	8 261	1 796	10 464
RACE AND HISPANIC ORIGIN										
All persons	**2 429**	**3 023**	**4 754**	**3 510**	**5 595**	**7 789**	**7 789**	**8 317**	**1 805**	**10 573**
White	2 411	3 003	4 725	3 485	5 561	7 695	7 695	7 957	1 799	10 216
Hispanic origin	2	6	10	9	15	54	54	36	7	84
Not of Hispanic origin	2 409	2 997	4 715	3 476	5 546	7 641	7 641	7 921	1 792	10 132
Black	4	2	2	3	4	44	44	37	2	64
Hispanic origin	1	–	–	–	–	1	1	9	–	–
Not of Hispanic origin	3	2	2	3	4	43	43	28	2	64
American Indian, Eskimo, or Aleut	4	7	8	6	10	20	20	152	2	84
Hispanic origin	–	–	–	–	–	1	1	2	–	4
Not of Hispanic origin	4	7	8	6	10	19	19	150	2	80
Asian or Pacific Islander	8	9	16	8	12	26	26	159	–	186
Hispanic origin	–	–	–	2	2	–	–	–	–	1
Not of Hispanic origin	8	9	16	6	10	26	26	159	–	185
Other race	2	2	3	8	8	4	4	12	2	23
Hispanic origin	2	–	1	7	7	4	4	9	2	20
Not of Hispanic origin	–	2	2	1	1	–	–	3	–	3
PERCENT DISTRIBUTION BY RACE										
All persons	**100.0**	**100.0**	**100.0**	**100.0**	**100.0**	**100.0**	**100.0**	**100.0**	**100.0**	**100.0**
White	99.3	99.3	99.4	99.3	99.4	98.8	98.8	95.7	99.7	96.6
Black	.2	.1	–	.1	.1	.6	.6	.4	.1	.6
American Indian, Eskimo, or Aleut	.2	.2	.2	.2	.2	.3	.3	1.8	.1	.8
American Indian	.2	.2	.2	.2	.2	.3	.3	1.8	.1	.8
Asian or Pacific Islander	.3	.3	.3	.2	.2	.3	.3	1.9	–	1.8
Asian	.3	.3	.3	.2	.2	.3	.3	1.8	–	1.7
Pacific Islander	–	–	–	–	–	–	–	.1	–	–
Other race	.1	.1	.1	.2	.1	.1	.1	.1	.1	.2
PERCENT DISTRIBUTION BY HISPANIC ORIGIN										
All persons	**100.0**	**100.0**	**100.0**	**100.0**	**100.0**	**100.0**	**100.0**	**100.0**	**100.0**	**100.0**
Hispanic origin (of any race)	.2	.2	.2	.5	.4	.8	.8	.7	.5	1.0
Mexican	.1	.1	.1	.1	.1	.2	.2	.2	.3	.2
Puerto Rican	–	–	.1	–	–	.2	.2	–	.1	.2
Cuban	–	–	–	.1	.1	–	–	–	.1	–
Other Hispanic	.1	.1	.1	.3	.2	.3	.3	.4	.1	.6
Not of Hispanic origin	99.8	99.8	99.8	99.5	99.6	99.2	99.2	99.3	99.5	99.0
PERCENT WHITE, NOT OF HISPANIC ORIGIN										
All persons	**100.0**	**100.0**	**100.0**	**100.0**	**100.0**	**100.0**	**100.0**	**100.0**	**100.0**	**100.0**
White	99.3	99.3	99.4	99.3	99.4	98.8	98.8	95.7	99.7	96.6
Not of Hispanic origin	99.2	99.1	99.2	99.0	99.1	98.1	98.1	95.2	99.3	95.8

TIPSII [UPF] GP123 CENSUS90 72583600 05/01/92 9:28 PM MACHINE: C DATA:CENSUS90*P1TIPSDA23. 04/27/92 01:54:18 TAPE: NONE FRAME: 37
TSF:CENSUS90*92. 04/27/92 01:54:49 UTF:CENSUS90*93. 04/27/92 01:54:50 META:CENSUS90*P1TABLES23. 04/27/92 02:05:37

Table 6. **Race and Hispanic Origin: 1990**—Con.

[For definitions of terms and meanings of symbols, see text]

Place and [In Selected States] County Subdivision [1,000 or More Persons]	Orono CDP	Orrington town	Otisfield town	Owls Head town	Oxford CDP	Oxford town	Palermo town	Palmyra town	Paris town	Parsonsfield town
RACE										
All persons	**9 789**	**3 309**	**1 136**	**1 574**	**1 284**	**3 705**	**1 021**	**1 867**	**4 492**	**1 472**
White	9 447	3 287	1 124	1 567	1 277	3 673	1 020	1 858	4 468	1 465
Black	61	4	3	–	–	5	1	2	2	–
American Indian, Eskimo, or Aleut	75	2	6	4	2	15	–	4	6	1
American Indian	73	2	6	4	2	15	–	4	6	1
Eskimo	2	–	–	–	–	–	–	–	–	–
Aleut	–	–	–	–	–	–	–	–	–	–
Asian or Pacific Islander	184	12	3	3	5	11	–	3	16	4
Asian	180	11	3	3	5	11	–	3	16	4
Chinese	62	–	–	2	–	–	–	–	2	–
Filipino	6	2	2	1	3	6	–	–	2	–
Japanese	23	3	–	–	2	2	–	2	2	–
Asian Indian	44	1	–	–	–	–	–	–	9	2
Korean	15	5	–	–	–	2	–	1	–	1
Vietnamese	9	–	–	–	–	–	–	–	–	–
Cambodian	1	–	–	–	–	–	–	–	–	–
Hmong	–	–	–	–	–	–	–	–	–	–
Laotian	1	–	–	–	–	–	–	–	–	–
Thai	1	–	1	–	–	1	–	–	–	1
Other Asian	18	–	–	–	–	–	–	–	1	–
Bangladeshi	1	–	–	–	–	–	–	–	–	–
Burmese	–	–	–	–	–	–	–	–	–	–
Indonesian	1	–	–	–	–	–	–	–	–	–
Malayan	1	–	–	–	–	–	–	–	–	–
Okinawan	–	–	–	–	–	–	–	–	–	–
Pakistani	2	–	–	–	–	–	–	–	–	–
Sri Lankan	2	–	–	–	–	–	–	–	–	–
All other Asian	11	–	–	–	–	–	–	–	1	–
Pacific Islander	4	1	–	–	–	–	–	–	–	–
Hawaiian	1	1	–	–	–	–	–	–	–	–
Samoan	3	–	–	–	–	–	–	–	–	–
Guamanian	–	–	–	–	–	–	–	–	–	–
Other Pacific Islander	–	–	–	–	–	–	–	–	–	–
Tongan	–	–	–	–	–	–	–	–	–	–
Tahitian	–	–	–	–	–	–	–	–	–	–
Northern Mariana Islander	–	–	–	–	–	–	–	–	–	–
Palauan	–	–	–	–	–	–	–	–	–	–
Fijian	–	–	–	–	–	–	–	–	–	–
All other Pacific Islander	–	–	–	–	–	–	–	–	–	–
Other race	22	4	–	–	–	1	–	–	–	2
HISPANIC ORIGIN										
All persons	**9 789**	**3 309**	**1 136**	**1 574**	**1 284**	**3 705**	**1 021**	**1 867**	**4 492**	**1 472**
Hispanic origin (of any race)	93	12	4	3	2	26	1	2	8	13
Mexican	16	–	–	–	–	–	1	–	5	8
Puerto Rican	22	4	–	3	1	9	–	–	–	–
Cuban	3	2	–	–	–	1	–	–	–	–
Other Hispanic	52	6	4	–	1	16	–	2	3	5
Not of Hispanic origin	9 696	3 297	1 132	1 571	1 282	3 679	1 020	1 865	4 484	1 459
RACE AND HISPANIC ORIGIN										
All persons	**9 789**	**3 309**	**1 136**	**1 574**	**1 284**	**3 705**	**1 021**	**1 867**	**4 492**	**1 472**
White	9 447	3 287	1 124	1 567	1 277	3 673	1 020	1 858	4 468	1 465
Hispanic origin	69	8	4	3	2	25	1	2	8	10
Not of Hispanic origin	9 378	3 279	1 120	1 564	1 275	3 648	1 019	1 856	4 460	1 455
Black	61	4	3	–	–	5	1	2	2	–
Hispanic origin	–	–	–	–	–	–	–	–	–	–
Not of Hispanic origin	61	4	3	–	–	5	1	2	2	–
American Indian, Eskimo, or Aleut	75	2	6	4	2	15	–	4	6	1
Hispanic origin	4	–	–	–	–	–	–	–	–	–
Not of Hispanic origin	71	2	6	4	2	15	–	4	6	1
Asian or Pacific Islander	184	12	3	3	5	11	–	3	16	4
Hispanic origin	1	–	–	–	–	–	–	–	–	1
Not of Hispanic origin	183	12	3	3	5	11	–	3	16	3
Other race	22	4	–	–	–	1	–	–	–	2
Hispanic origin	19	4	–	–	–	1	–	–	–	2
Not of Hispanic origin	3	–	–	–	–	–	–	–	–	–
PERCENT DISTRIBUTION BY RACE										
All persons	**100.0**	**100.0**	**100.0**	**100.0**	**100.0**	**100.0**	**100.0**	**100.0**	**100.0**	**100.0**
White	96.5	99.3	98.9	99.6	99.5	99.1	99.9	99.5	99.5	99.5
Black	.6	.1	.3	–	–	.1	.1	.1	–	–
American Indian, Eskimo, or Aleut	.8	.1	.5	.3	.2	.4	–	.2	.1	.1
American Indian	.7	.1	.5	.3	.2	.4	–	.2	.1	.1
Asian or Pacific Islander	1.9	.4	.3	.2	.4	.3	–	.2	.4	.3
Asian	1.8	.3	.3	.2	.4	.3	–	.2	.4	.3
Pacific Islander	–	–	–	–	–	–	–	–	–	–
Other race	.2	.1	–	–	–	–	–	–	–	.1
PERCENT DISTRIBUTION BY HISPANIC ORIGIN										
All persons	**100.0**	**100.0**	**100.0**	**100.0**	**100.0**	**100.0**	**100.0**	**100.0**	**100.0**	**100.0**
Hispanic origin (of any race)	1.0	.4	.4	.2	.2	.7	.1	.1	.2	.9
Mexican	.2	–	–	–	–	–	.1	–	.1	.5
Puerto Rican	.2	.1	–	.2	.1	.2	–	–	–	–
Cuban	–	.1	–	–	–	–	–	–	–	–
Other Hispanic	.5	.2	.4	–	.1	.4	–	.1	.1	.3
Not of Hispanic origin	99.0	99.6	99.6	99.8	99.8	99.3	99.9	99.9	99.8	99.1
PERCENT WHITE, NOT OF HISPANIC ORIGIN										
All persons	**100.0**	**100.0**	**100.0**	**100.0**	**100.0**	**100.0**	**100.0**	**100.0**	**100.0**	**100.0**
White	96.5	99.3	98.9	99.6	99.5	99.1	99.9	99.5	99.5	99.5
Not of Hispanic origin	95.8	99.1	98.6	99.4	99.3	98.5	99.8	99.4	99.3	98.8

TIPSII [UPF] GP123 CENSUS90 72583600 05/01/92 9:28 PM MACHINE: C DATA:CENSUS90*P1TIPSDA23. 04/27/92 01:54:18 TAPE: NONE FRAME: 38
TSF:CENSUS90*92. 04/27/92 01:54:49 UTF:CENSUS90*93. 04/27/92 01:54:50 META:CENSUS90*P1TABLES23. 04/27/92 02:05:37

Table 6. **Race and Hispanic Origin: 1990**—Con.

[For definitions of terms and meanings of symbols, see text]

Place and [In Selected States] County Subdivision [1,000 or More Persons]	Patten town	Penobscot town	Peru town	Phillips town	Phippsburg town	Pittsfield CDP	Pittsfield town	Pittston town	Plymouth town	Poland town
RACE										
All persons	**1 256**	**1 131**	**1 541**	**1 148**	**1 815**	**3 222**	**4 190**	**2 444**	**1 152**	**4 342**
White	1 255	1 125	1 535	1 144	1 806	3 198	4 154	2 419	1 140	4 306
Black	1	2	–	1	1	7	9	2	–	13
American Indian, Eskimo, or Aleut	–	1	4	2	2	2	5	18	9	8
American Indian	–	1	4	2	2	2	5	18	9	8
Eskimo	–	–	–	–	–	–	–	–	–	–
Aleut	–	–	–	–	–	–	–	–	–	–
Asian or Pacific Islander	–	3	2	–	6	3	7	3	3	14
Asian	–	3	1	–	6	3	5	3	2	14
Chinese	–	–	–	–	–	–	–	–	–	1
Filipino	–	1	–	–	–	–	–	–	2	5
Japanese	–	2	1	–	2	2	3	2	–	–
Asian Indian	–	–	–	–	–	–	1	–	–	3
Korean	–	–	–	–	–	–	–	–	–	2
Vietnamese	–	–	–	–	–	1	1	–	–	1
Cambodian	–	–	–	–	–	–	–	–	–	–
Hmong	–	–	–	–	–	–	–	–	–	–
Laotian	–	–	–	–	–	–	–	–	–	–
Thai	–	–	–	–	4	–	–	–	–	–
Other Asian	–	–	–	–	–	–	–	1	–	2
Bangladeshi	–	–	–	–	–	–	–	–	–	–
Burmese	–	–	–	–	–	–	–	–	–	–
Indonesian	–	–	–	–	–	–	–	–	–	–
Malayan	–	–	–	–	–	–	–	–	–	–
Okinawan	–	–	–	–	–	–	–	–	–	–
Pakistani	–	–	–	–	–	–	–	–	–	–
Sri Lankan	–	–	–	–	–	–	–	–	–	–
All other Asian	–	–	–	–	–	–	–	1	–	2
Pacific Islander	–	–	1	–	–	–	2	–	1	–
Hawaiian	–	–	1	–	–	–	2	–	1	–
Samoan	–	–	–	–	–	–	–	–	–	–
Guamanian	–	–	–	–	–	–	–	–	–	–
Other Pacific Islander	–	–	–	–	–	–	–	–	–	–
Tongan	–	–	–	–	–	–	–	–	–	–
Tahitian	–	–	–	–	–	–	–	–	–	–
Northern Mariana Islander	–	–	–	–	–	–	–	–	–	–
Palauan	–	–	–	–	–	–	–	–	–	–
Fijian	–	–	–	–	–	–	–	–	–	–
All other Pacific Islander	–	–	–	–	–	–	–	–	–	–
Other race	–	–	–	1	–	12	15	2	–	1
HISPANIC ORIGIN										
All persons	**1 256**	**1 131**	**1 541**	**1 148**	**1 815**	**3 222**	**4 190**	**2 444**	**1 152**	**4 342**
Hispanic origin (of any race)	–	7	1	4	18	30	43	7	10	10
Mexican	–	–	1	–	15	7	11	–	1	–
Puerto Rican	–	7	–	2	–	7	8	5	–	5
Cuban	–	–	–	–	–	2	2	–	3	–
Other Hispanic	–	–	–	2	3	14	22	2	6	5
Not of Hispanic origin	1 256	1 124	1 540	1 144	1 797	3 192	4 147	2 437	1 142	4 332
RACE AND HISPANIC ORIGIN										
All persons	**1 256**	**1 131**	**1 541**	**1 148**	**1 815**	**3 222**	**4 190**	**2 444**	**1 152**	**4 342**
White	1 255	1 125	1 535	1 144	1 806	3 198	4 154	2 419	1 140	4 306
Hispanic origin	–	7	1	3	18	22	32	6	10	9
Not of Hispanic origin	1 255	1 118	1 534	1 141	1 788	3 176	4 122	2 413	1 130	4 297
Black	1	2	–	1	1	7	9	2	–	13
Hispanic origin	–	–	–	–	–	–	–	–	–	–
Not of Hispanic origin	1	2	–	1	1	7	9	2	–	13
American Indian, Eskimo, or Aleut	–	1	4	2	2	2	5	18	9	8
Hispanic origin	–	–	–	–	–	–	–	–	–	–
Not of Hispanic origin	–	1	4	2	2	2	5	18	9	8
Asian or Pacific Islander	–	3	2	–	6	3	7	3	3	14
Hispanic origin	–	–	–	–	–	–	–	–	–	1
Not of Hispanic origin	–	3	2	–	6	3	7	3	3	13
Other race	–	–	–	1	–	12	15	2	–	1
Hispanic origin	–	–	–	1	–	8	11	1	–	–
Not of Hispanic origin	–	–	–	–	–	4	4	1	–	1
PERCENT DISTRIBUTION BY RACE										
All persons	**100.0**	**100.0**	**100.0**	**100.0**	**100.0**	**100.0**	**100.0**	**100.0**	**100.0**	**100.0**
White	99.9	99.5	99.6	99.7	99.5	99.3	99.1	99.0	99.0	99.2
Black	.1	.2	–	.1	.1	.2	.2	.1	–	.3
American Indian, Eskimo, or Aleut	–	.1	.3	.2	.1	.1	.1	.7	.8	.2
American Indian	–	.1	.3	.2	.1	.1	.1	.7	.8	.2
Asian or Pacific Islander	–	.3	.1	–	.3	.1	.2	.1	.3	.3
Asian	–	.3	.1	–	.3	.1	.1	.1	.2	.3
Pacific Islander	–	–	.1	–	–	–	–	–	.1	–
Other race	–	–	–	.1	–	.4	.4	.1	–	–
PERCENT DISTRIBUTION BY HISPANIC ORIGIN										
All persons	**100.0**	**100.0**	**100.0**	**100.0**	**100.0**	**100.0**	**100.0**	**100.0**	**100.0**	**100.0**
Hispanic origin (of any race)	–	.6	.1	.3	1.0	.9	1.0	.3	.9	.2
Mexican	–	–	.1	–	.8	.2	.3	–	.1	–
Puerto Rican	–	.6	–	.2	–	.2	.2	.2	–	.1
Cuban	–	–	–	–	–	.1	–	–	.3	–
Other Hispanic	–	–	–	.2	.2	.4	.5	.1	.5	.1
Not of Hispanic origin	100.0	99.4	99.9	99.7	99.0	99.1	99.0	99.7	99.1	99.8
PERCENT WHITE, NOT OF HISPANIC ORIGIN										
All persons	**100.0**	**100.0**	**100.0**	**100.0**	**100.0**	**100.0**	**100.0**	**100.0**	**100.0**	**100.0**
White	99.9	99.5	99.6	99.7	99.5	99.3	99.1	99.0	99.0	99.2
Not of Hispanic origin	99.9	98.9	99.5	99.4	98.5	98.6	98.4	98.7	98.1	99.0

TIPSII [UPF] GP123 CENSUS90 72583600 05/01/92 9:28 PM MACHINE: C DATA:CENSUS90*P1TIPSDA23. 04/27/92 01:54:18 TAPE: NONE FRAME: 39
TSF:CENSUS90*92. 04/27/92 01:54:49 UTF:CENSUS90*93. 04/27/92 01:54:50 META:CENSUS90*P1TABLES23. 04/27/92 02:05:37

Table 6. **Race and Hispanic Origin: 1990**—Con.

[For definitions of terms and meanings of symbols, see text]

Place and [In Selected States] County Subdivision [1,000 or More Persons]	Porter town	Portland city	Pownal town	Presque Isle city	Randolph town	Randolph CDP	Rangeley town	Raymond town	Readfield town	Richmond CDP
RACE										
All persons	**1 301**	**64 358**	**1 262**	**10 550**	**1 949**	**1 949**	**1 063**	**3 311**	**2 033**	**1 775**
White	1 290	62 161	1 249	10 333	1 919	1 919	1 053	3 290	2 019	1 754
Black	9	720	8	58	4	4	1	4	9	13
American Indian, Eskimo, or Aleut	–	262	3	80	20	20	9	5	3	5
American Indian	–	258	3	80	20	20	8	5	3	4
Eskimo	–	3	–	–	–	–	1	–	–	–
Aleut	–	1	–	–	–	–	–	–	–	1
Asian or Pacific Islander	2	1 071	2	59	5	5	–	10	1	3
Asian	2	1 062	1	57	5	5	–	9	1	3
Chinese	–	177	1	16	–	–	–	3	–	–
Filipino	–	107	–	8	3	3	–	–	–	–
Japanese	1	67	–	4	–	–	–	–	–	1
Asian Indian	–	81	–	7	1	1	–	–	–	2
Korean	–	65	–	8	–	–	–	1	1	–
Vietnamese	–	157	–	–	1	1	–	–	–	–
Cambodian	–	309	–	2	–	–	–	–	–	–
Hmong	–	–	–	–	–	–	–	–	–	–
Laotian	–	39	–	–	–	–	–	–	–	–
Thai	1	8	–	6	–	–	–	4	–	–
Other Asian	–	52	–	6	–	–	–	1	–	–
Bangladeshi	–	–	–	–	–	–	–	–	–	–
Burmese	–	4	–	–	–	–	–	–	–	–
Indonesian	–	2	–	–	–	–	–	–	–	–
Malayan	–	1	–	–	–	–	–	–	–	–
Okinawan	–	1	–	–	–	–	–	–	–	–
Pakistani	–	4	–	–	–	–	–	1	–	–
Sri Lankan	–	1	–	–	–	–	–	–	–	–
All other Asian	–	39	–	6	–	–	–	–	–	–
Pacific Islander	–	9	1	2	–	–	–	1	–	–
Hawaiian	–	5	1	–	–	–	–	1	–	–
Samoan	–	2	–	2	–	–	–	–	–	–
Guamanian	–	1	–	–	–	–	–	–	–	–
Other Pacific Islander	–	1	–	–	–	–	–	–	–	–
Tongan	–	–	–	–	–	–	–	–	–	–
Tahitian	–	–	–	–	–	–	–	–	–	–
Northern Mariana Islander	–	–	–	–	–	–	–	–	–	–
Palauan	–	–	–	–	–	–	–	–	–	–
Fijian	–	–	–	–	–	–	–	–	–	–
All other Pacific Islander	–	1	–	–	–	–	–	–	–	–
Other race	–	144	–	20	1	1	–	2	1	–
HISPANIC ORIGIN										
All persons	**1 301**	**64 358**	**1 262**	**10 550**	**1 949**	**1 949**	**1 063**	**3 311**	**2 033**	**1 775**
Hispanic origin (of any race)	4	513	–	66	8	8	4	9	11	6
Mexican	1	124	–	23	4	4	1	2	2	1
Puerto Rican	–	81	–	6	–	–	1	–	3	–
Cuban	–	30	–	–	1	1	–	2	4	2
Other Hispanic	3	278	–	37	3	3	2	5	2	3
Not of Hispanic origin	1 297	63 845	1 262	10 484	1 941	1 941	1 059	3 302	2 022	1 769
RACE AND HISPANIC ORIGIN										
All persons	**1 301**	**64 358**	**1 262**	**10 550**	**1 949**	**1 949**	**1 063**	**3 311**	**2 033**	**1 775**
White	1 290	62 161	1 249	10 333	1 919	1 919	1 053	3 290	2 019	1 754
Hispanic origin	4	372	–	50	6	6	3	8	10	5
Not of Hispanic origin	1 286	61 789	1 249	10 283	1 913	1 913	1 050	3 282	2 009	1 749
Black	9	720	8	58	4	4	1	4	9	13
Hispanic origin	–	28	–	1	–	–	–	–	–	1
Not of Hispanic origin	9	692	8	57	4	4	1	4	9	12
American Indian, Eskimo, or Aleut	–	262	3	80	20	20	9	5	3	5
Hispanic origin	–	9	–	–	1	1	1	–	–	–
Not of Hispanic origin	–	253	3	80	19	19	8	5	3	5
Asian or Pacific Islander	2	1 071	2	59	5	5	–	10	1	3
Hispanic origin	–	24	–	1	–	–	–	–	–	–
Not of Hispanic origin	2	1 047	2	58	5	5	–	10	1	3
Other race	–	144	–	20	1	1	–	2	1	–
Hispanic origin	–	80	–	14	1	1	–	1	1	–
Not of Hispanic origin	–	64	–	6	–	–	–	1	–	–
PERCENT DISTRIBUTION BY RACE										
All persons	**100.0**	**100.0**	**100.0**	**100.0**	**100.0**	**100.0**	**100.0**	**100.0**	**100.0**	**100.0**
White	99.2	96.6	99.0	97.9	98.5	98.5	99.1	99.4	99.3	98.8
Black	.7	1.1	.6	.5	.2	.2	.1	.1	.4	.7
American Indian, Eskimo, or Aleut	–	.4	.2	.8	1.0	1.0	.8	.2	.1	.3
American Indian	–	.4	.2	.8	1.0	1.0	.8	.2	.1	.2
Asian or Pacific Islander	.2	1.7	.2	.6	.3	.3	–	.3	–	.2
Asian	.2	1.7	.1	.5	.3	.3	–	.3	–	.2
Pacific Islander	–	–	.1	–	–	–	–	–	–	–
Other race	–	.2	–	.2	.1	.1	–	.1	–	–
PERCENT DISTRIBUTION BY HISPANIC ORIGIN										
All persons	**100.0**	**100.0**	**100.0**	**100.0**	**100.0**	**100.0**	**100.0**	**100.0**	**100.0**	**100.0**
Hispanic origin (of any race)	.3	.8	–	.6	.4	.4	.4	.3	.5	.3
Mexican	.1	.2	–	.2	.2	.2	.1	.1	.1	.1
Puerto Rican	–	.1	–	.1	–	–	.1	–	.1	–
Cuban	–	–	–	–	.1	.1	–	.1	.2	.1
Other Hispanic	.2	.4	–	.4	.2	.2	.2	.2	.1	.2
Not of Hispanic origin	99.7	99.2	100.0	99.4	99.6	99.6	99.6	99.7	99.5	99.7
PERCENT WHITE, NOT OF HISPANIC ORIGIN										
All persons	**100.0**	**100.0**	**100.0**	**100.0**	**100.0**	**100.0**	**100.0**	**100.0**	**100.0**	**100.0**
White	99.2	96.6	99.0	97.9	98.5	98.5	99.1	99.4	99.3	98.8
Not of Hispanic origin	98.8	96.0	99.0	97.5	98.2	98.2	98.8	99.1	98.8	98.5

TIPSII [UPF] GP123 CENSUS90 72583600 05/01/92 9:28 PM MACHINE: C DATA:CENSUS90*P1TIPSDA23. 04/27/92 01:54:18 TAPE: NONE FRAME: 40
TSF:CENSUS90*92. 04/27/92 01:54:49 UTF:CENSUS90*93. 04/27/92 01:54:50 META:CENSUS90*P1TABLES23. 04/27/92 02:05:37

Table 6. **Race and Hispanic Origin: 1990**—Con.

[For definitions of terms and meanings of symbols, see text]

Place and [In Selected States] County Subdivision [1,000 or More Persons]	Richmond town	Rockland city	Rockport town	Rumford CDP	Rumford town	Sabattus town	Saco city	St. Albans town	St. George town	Sanford CDP
RACE										
All persons	**3 072**	**7 972**	**2 854**	**5 419**	**7 078**	**3 696**	**15 181**	**1 724**	**2 261**	**10 296**
White	3 025	7 909	2 839	5 390	7 035	3 682	15 010	1 715	2 253	10 087
Black	20	22	3	5	6	–	44	–	1	18
American Indian, Eskimo, or Aleut	9	24	2	10	11	5	17	3	4	34
American Indian	8	24	2	10	11	5	17	3	4	34
Eskimo	–	–	–	–	–	–	–	–	–	–
Aleut	1	–	–	–	–	–	–	–	–	–
Asian or Pacific Islander	13	12	8	8	19	5	95	5	2	137
Asian	12	12	8	8	19	5	91	5	2	136
Chinese	–	1	2	–	4	–	40	–	–	8
Filipino	–	2	1	1	1	1	12	–	–	3
Japanese	2	–	4	–	3	–	4	2	–	3
Asian Indian	2	1	–	3	6	1	6	2	–	3
Korean	3	3	1	2	2	1	6	1	2	8
Vietnamese	–	4	–	1	2	1	1	–	–	26
Cambodian	–	–	–	–	–	–	–	–	–	77
Hmong	–	–	–	–	–	–	–	–	–	–
Laotian	–	–	–	–	–	–	1	–	–	4
Thai	–	–	–	–	–	1	–	–	–	–
Other Asian	5	1	–	1	1	–	21	–	–	4
Bangladeshi	–	–	–	–	–	–	–	–	–	–
Burmese	–	–	–	–	–	–	–	–	–	–
Indonesian	–	–	–	–	–	–	–	–	–	–
Malayan	–	–	–	–	–	–	1	–	–	–
Okinawan	5	–	–	–	–	–	–	–	–	–
Pakistani	–	–	–	–	–	–	–	–	–	–
Sri Lankan	–	–	–	–	–	–	–	–	–	–
All other Asian	–	1	–	1	1	–	20	–	–	4
Pacific Islander	1	–	–	–	–	–	4	–	–	1
Hawaiian	1	–	–	–	–	–	4	–	–	–
Samoan	–	–	–	–	–	–	–	–	–	–
Guamanian	–	–	–	–	–	–	–	–	–	1
Other Pacific Islander	–	–	–	–	–	–	–	–	–	–
Tongan	–	–	–	–	–	–	–	–	–	–
Tahitian	–	–	–	–	–	–	–	–	–	–
Northern Mariana Islander	–	–	–	–	–	–	–	–	–	–
Palauan	–	–	–	–	–	–	–	–	–	–
Fijian	–	–	–	–	–	–	–	–	–	–
All other Pacific Islander	–	–	–	–	–	–	–	–	–	–
Other race	5	5	2	6	7	4	15	1	1	20
HISPANIC ORIGIN										
All persons	**3 072**	**7 972**	**2 854**	**5 419**	**7 078**	**3 696**	**15 181**	**1 724**	**2 261**	**10 296**
Hispanic origin (of any race)	19	23	10	33	44	9	83	5	5	89
Mexican	9	3	1	15	22	1	33	–	2	27
Puerto Rican	–	3	2	6	6	1	14	–	–	19
Cuban	2	–	4	–	–	–	8	1	–	4
Other Hispanic	8	17	3	12	16	7	28	4	3	39
Not of Hispanic origin	3 053	7 949	2 844	5 386	7 034	3 687	15 098	1 719	2 256	10 207
RACE AND HISPANIC ORIGIN										
All persons	**3 072**	**7 972**	**2 854**	**5 419**	**7 078**	**3 696**	**15 181**	**1 724**	**2 261**	**10 296**
White	3 025	7 909	2 839	5 390	7 035	3 682	15 010	1 715	2 253	10 087
Hispanic origin	17	19	8	26	37	6	62	4	4	75
Not of Hispanic origin	3 008	7 890	2 831	5 364	6 998	3 676	14 948	1 711	2 249	10 012
Black	20	22	3	5	6	–	44	–	1	18
Hispanic origin	1	1	–	2	2	–	4	–	–	–
Not of Hispanic origin	19	21	3	3	4	–	40	–	1	18
American Indian, Eskimo, or Aleut	9	24	2	10	11	5	17	3	4	34
Hispanic origin	–	1	–	–	–	–	1	–	–	1
Not of Hispanic origin	9	23	2	10	11	5	16	3	4	33
Asian or Pacific Islander	13	12	8	8	19	5	95	5	2	137
Hispanic origin	–	–	–	1	1	–	2	–	–	–
Not of Hispanic origin	13	12	8	7	18	5	93	5	2	137
Other race	5	5	2	6	7	4	15	1	1	20
Hispanic origin	1	2	2	4	4	3	14	1	1	13
Not of Hispanic origin	4	3	–	2	3	1	1	–	–	7
PERCENT DISTRIBUTION BY RACE										
All persons	**100.0**	**100.0**	**100.0**	**100.0**	**100.0**	**100.0**	**100.0**	**100.0**	**100.0**	**100.0**
White	98.5	99.2	99.5	99.5	99.4	99.6	98.9	99.5	99.6	98.0
Black	.7	.3	.1	.1	.1	–	.3	–	–	.2
American Indian, Eskimo, or Aleut	.3	.3	.1	.2	.2	.1	.1	.2	.2	.3
American Indian	.3	.3	.1	.2	.2	.1	.1	.2	.2	.3
Asian or Pacific Islander	.4	.2	.3	.1	.3	.1	.6	.3	.1	1.3
Asian	.4	.2	.3	.1	.3	.1	.6	.3	.1	1.3
Pacific Islander	–	–	–	–	–	–	–	–	–	–
Other race	.2	.1	.1	.1	.1	.1	.1	.1	–	.2
PERCENT DISTRIBUTION BY HISPANIC ORIGIN										
All persons	**100.0**	**100.0**	**100.0**	**100.0**	**100.0**	**100.0**	**100.0**	**100.0**	**100.0**	**100.0**
Hispanic origin (of any race)	.6	.3	.4	.6	.6	.2	.5	.3	.2	.9
Mexican	.3	–	–	.3	.3	–	.2	–	.1	.3
Puerto Rican	–	–	.1	.1	.1	–	.1	–	–	.2
Cuban	.1	–	.1	–	–	–	.1	.1	–	–
Other Hispanic	.3	.2	.1	.2	.2	.2	.2	.2	.1	.4
Not of Hispanic origin	99.4	99.7	99.6	99.4	99.4	99.8	99.5	99.7	99.8	99.1
PERCENT WHITE, NOT OF HISPANIC ORIGIN										
All persons	**100.0**	**100.0**	**100.0**	**100.0**	**100.0**	**100.0**	**100.0**	**100.0**	**100.0**	**100.0**
White	98.5	99.2	99.5	99.5	99.4	99.6	98.9	99.5	99.6	98.0
Not of Hispanic origin	97.9	99.0	99.2	99.0	98.9	99.5	98.5	99.2	99.5	97.2

TIPSII [UPF] GP123 CENSUS90 72583600 05/01/92 9:28 PM MACHINE: C DATA:CENSUS90*P1TIPSDA23. 04/27/92 01:54:18 TAPE: NONE FRAME: 41
TSF:CENSUS90*92. 04/27/92 01:54:49 UTF:CENSUS90*93. 04/27/92 01:54:50 META:CENSUS90*P1TABLES23. 04/27/92 02:05:37

Table 6. **Race and Hispanic Origin: 1990**—Con.

[For definitions of terms and meanings of symbols, see text]

Place and [In Selected States] County Subdivision [1,000 or More Persons]	Sanford town	Sangerville town	Scarborough CDP	Scarborough town	Searsport CDP	Searsport town	Sebago town	Shapleigh town	Sherman town	Sidney town
RACE										
All persons	**20 463**	**1 398**	**2 586**	**12 518**	**1 151**	**2 603**	**1 259**	**1 911**	**1 027**	**2 593**
White	19 968	1 396	2 560	12 390	1 141	2 576	1 243	1 895	1 016	2 579
Black	37	2	4	30	4	4	1	1	–	1
American Indian, Eskimo, or Aleut	65	–	1	11	5	12	13	1	9	2
American Indian	64	–	1	11	5	12	12	1	9	2
Eskimo	1	–	–	–	–	–	–	–	–	–
Aleut	–	–	–	–	–	–	1	–	–	–
Asian or Pacific Islander	356	–	19	80	–	10	2	6	2	7
Asian	353	–	19	80	–	9	2	6	–	4
Chinese	29	–	4	18	–	–	–	–	–	–
Filipino	13	–	3	8	–	6	–	4	–	4
Japanese	5	–	2	5	–	–	2	–	–	–
Asian Indian	42	–	2	13	–	–	–	–	–	–
Korean	31	–	–	16	–	2	–	–	–	–
Vietnamese	55	–	5	12	–	–	–	–	–	–
Cambodian	156	–	–	5	–	–	–	2	–	–
Hmong	–	–	–	–	–	–	–	–	–	–
Laotian	4	–	–	–	–	–	–	–	–	–
Thai	1	–	–	–	–	1	–	–	–	–
Other Asian	17	–	3	3	–	–	–	–	–	–
Bangladeshi	–	–	–	–	–	–	–	–	–	–
Burmese	–	–	–	–	–	–	–	–	–	–
Indonesian	–	–	–	–	–	–	–	–	–	–
Malayan	–	–	–	–	–	–	–	–	–	–
Okinawan	–	–	–	–	–	–	–	–	–	–
Pakistani	–	–	–	–	–	–	–	–	–	–
Sri Lankan	–	–	–	–	–	–	–	–	–	–
All other Asian	17	–	3	3	–	–	–	–	–	–
Pacific Islander	3	–	–	–	–	1	–	–	2	3
Hawaiian	2	–	–	–	–	–	–	–	2	3
Samoan	–	–	–	–	–	–	–	–	–	–
Guamanian	1	–	–	–	–	–	–	–	–	–
Other Pacific Islander	–	–	–	–	–	1	–	–	–	–
Tongan	–	–	–	–	–	1	–	–	–	–
Tahitian	–	–	–	–	–	–	–	–	–	–
Northern Mariana Islander	–	–	–	–	–	–	–	–	–	–
Palauan	–	–	–	–	–	–	–	–	–	–
Fijian	–	–	–	–	–	–	–	–	–	–
All other Pacific Islander	–	–	–	–	–	–	–	–	–	–
Other race	37	–	2	7	1	1	–	8	–	4
HISPANIC ORIGIN										
All persons	**20 463**	**1 398**	**2 586**	**12 518**	**1 151**	**2 603**	**1 259**	**1 911**	**1 027**	**2 593**
Hispanic origin (of any race)	180	6	6	41	2	15	2	9	–	15
Mexican	40	4	1	12	–	–	–	8	–	6
Puerto Rican	45	1	1	7	1	1	1	–	–	3
Cuban	7	–	–	2	–	4	–	–	–	–
Other Hispanic	88	1	4	20	1	10	1	1	–	6
Not of Hispanic origin	20 283	1 392	2 580	12 477	1 149	2 588	1 257	1 902	1 027	2 578
RACE AND HISPANIC ORIGIN										
All persons	**20 463**	**1 398**	**2 586**	**12 518**	**1 151**	**2 603**	**1 259**	**1 911**	**1 027**	**2 593**
White	19 968	1 396	2 560	12 390	1 141	2 576	1 243	1 895	1 016	2 579
Hispanic origin	144	5	3	35	–	11	2	1	–	9
Not of Hispanic origin	19 824	1 391	2 557	12 355	1 141	2 565	1 241	1 894	1 016	2 570
Black	37	2	4	30	4	4	1	1	–	1
Hispanic origin	2	1	–	–	–	–	–	–	–	–
Not of Hispanic origin	35	1	4	30	4	4	1	1	–	1
American Indian, Eskimo, or Aleut	65	–	1	11	5	12	13	1	9	2
Hispanic origin	4	–	–	–	1	1	–	–	–	–
Not of Hispanic origin	61	–	1	11	4	11	13	1	9	2
Asian or Pacific Islander	356	–	19	80	–	10	2	6	2	7
Hispanic origin	1	–	1	1	–	2	–	–	–	3
Not of Hispanic origin	355	–	18	79	–	8	2	6	2	4
Other race	37	–	2	7	1	1	–	8	–	4
Hispanic origin	29	–	2	5	1	1	–	8	–	3
Not of Hispanic origin	8	–	–	2	–	–	–	–	–	1
PERCENT DISTRIBUTION BY RACE										
All persons	**100.0**	**100.0**	**100.0**	**100.0**	**100.0**	**100.0**	**100.0**	**100.0**	**100.0**	**100.0**
White	97.6	99.9	99.0	99.0	99.1	99.0	98.7	99.2	98.9	99.5
Black	.2	.1	.2	.2	.3	.2	.1	.1	–	–
American Indian, Eskimo, or Aleut	.3	–	–	.1	.4	.5	1.0	.1	.9	.1
American Indian	.3	–	–	.1	.4	.5	1.0	.1	.9	.1
Asian or Pacific Islander	1.7	–	.7	.6	–	.4	.2	.3	.2	.3
Asian	1.7	–	.7	.6	–	.3	.2	.3	–	.2
Pacific Islander	–	–	–	–	–	–	–	–	.2	.1
Other race	.2	–	.1	.1	.1	–	–	.4	–	.2
PERCENT DISTRIBUTION BY HISPANIC ORIGIN										
All persons	**100.0**	**100.0**	**100.0**	**100.0**	**100.0**	**100.0**	**100.0**	**100.0**	**100.0**	**100.0**
Hispanic origin (of any race)	.9	.4	.2	.3	.2	.6	.2	.5	–	.6
Mexican	.2	.3	–	.1	–	–	–	.4	–	.2
Puerto Rican	.2	.1	–	.1	.1	–	.1	–	–	.1
Cuban	–	–	–	–	–	.2	–	–	–	–
Other Hispanic	.4	.1	.2	.2	.1	.4	.1	.1	–	.2
Not of Hispanic origin	99.1	99.6	99.8	99.7	99.8	99.4	99.8	99.5	100.0	99.4
PERCENT WHITE, NOT OF HISPANIC ORIGIN										
All persons	**100.0**	**100.0**	**100.0**	**100.0**	**100.0**	**100.0**	**100.0**	**100.0**	**100.0**	**100.0**
White	97.6	99.9	99.0	99.0	99.1	99.0	98.7	99.2	98.9	99.5
Not of Hispanic origin	96.9	99.5	98.9	98.7	99.1	98.5	98.6	99.1	98.9	99.1

TIPSII [UPF] GP123 CENSUS90 72583600 05/01/92 9:28 PM MACHINE: C DATA:CENSUS90*P1TIPSDA23. 04/27/92 01:54:18 TAPE: NONE FRAME: 42
TSF:CENSUS90*92. 04/27/92 01:54:49 UTF:CENSUS90*93. 04/27/92 01:54:50 META:CENSUS90*P1TABLES23. 04/27/92 02:05:37

Table 6. **Race and Hispanic Origin: 1990**—Con.

[For definitions of terms and meanings of symbols, see text]

Place and [In Selected States] County Subdivision [1,000 or More Persons]	Skowhegan CDP	Skowhegan town	South Berwick town	South Eliot CDP	South Paris CDP	South Portland city	South Sanford CDP	South Thomas-ton town	Southwest Harbor town	Springvale CDP
RACE										
All persons	**6 990**	**8 725**	**5 877**	**3 112**	**2 320**	**23 163**	**3 929**	**1 227**	**1 952**	**3 542**
White	6 939	8 653	5 791	3 066	2 306	22 736	3 812	1 220	1 942	3 414
Black	3	5	30	19	2	68	10	5	–	8
American Indian, Eskimo, or Aleut	28	35	5	6	3	63	6	–	5	16
American Indian	26	33	5	6	3	62	6	–	5	16
Eskimo	2	2	–	–	–	–	–	–	–	–
Aleut	–	–	–	–	–	1	–	–	–	–
Asian or Pacific Islander	16	28	46	14	9	266	98	1	4	90
Asian	16	28	45	10	9	260	97	1	4	89
Chinese	6	15	5	1	2	34	10	–	1	10
Filipino	3	4	10	1	2	43	6	–	–	3
Japanese	4	4	6	3	2	15	1	–	3	–
Asian Indian	–	1	–	1	2	14	–	–	–	32
Korean	2	2	1	2	–	51	13	–	–	4
Vietnamese	1	1	–	1	–	46	23	–	–	3
Cambodian	–	–	15	–	–	41	42	–	–	31
Hmong	–	–	–	–	–	–	–	–	–	–
Laotian	–	–	1	–	–	–	–	–	–	–
Thai	–	1	–	1	–	2	–	–	–	1
Other Asian	–	–	7	–	1	14	2	1	–	5
Bangladeshi	–	–	–	–	–	–	–	–	–	–
Burmese	–	–	–	–	–	–	–	–	–	–
Indonesian	–	–	–	–	–	–	–	–	–	–
Malayan	–	–	–	–	–	–	–	–	–	–
Okinawan	–	–	–	–	–	–	–	–	–	–
Pakistani	–	–	–	–	–	1	–	–	–	–
Sri Lankan	–	–	–	–	–	–	–	–	–	–
All other Asian	–	–	7	–	1	13	2	1	–	5
Pacific Islander	–	–	1	4	–	6	1	–	–	1
Hawaiian	–	–	–	4	–	1	1	–	–	1
Samoan	–	–	–	–	–	–	–	–	–	–
Guamanian	–	–	1	–	–	4	–	–	–	–
Other Pacific Islander	–	–	–	–	–	1	–	–	–	–
Tongan	–	–	–	–	–	–	–	–	–	–
Tahitian	–	–	–	–	–	–	–	–	–	–
Northern Mariana Islander	–	–	–	–	–	–	–	–	–	–
Palauan	–	–	–	–	–	–	–	–	–	–
Fijian	–	–	–	–	–	–	–	–	–	–
All other Pacific Islander	–	–	–	–	–	1	–	–	–	–
Other race	4	4	5	7	–	30	3	1	1	14
HISPANIC ORIGIN										
All persons	**6 990**	**8 725**	**5 877**	**3 112**	**2 320**	**23 163**	**3 929**	**1 227**	**1 952**	**3 542**
Hispanic origin (of any race)	15	15	31	27	1	165	34	1	10	49
Mexican	5	5	7	9	–	31	4	–	6	7
Puerto Rican	1	1	6	4	–	27	9	–	–	14
Cuban	–	–	–	2	–	15	1	–	–	1
Other Hispanic	9	9	18	12	1	92	20	1	4	27
Not of Hispanic origin	6 975	8 710	5 846	3 085	2 319	22 998	3 895	1 226	1 942	3 493
RACE AND HISPANIC ORIGIN										
All persons	**6 990**	**8 725**	**5 877**	**3 112**	**2 320**	**23 163**	**3 929**	**1 227**	**1 952**	**3 542**
White	6 939	8 653	5 791	3 066	2 306	22 736	3 812	1 220	1 942	3 414
Hispanic origin	15	15	25	20	1	130	30	–	9	31
Not of Hispanic origin	6 924	8 638	5 766	3 046	2 305	22 606	3 782	1 220	1 933	3 383
Black	3	5	30	19	2	68	10	5	–	8
Hispanic origin	–	–	3	–	–	3	–	–	–	2
Not of Hispanic origin	3	5	27	19	2	65	10	5	–	6
American Indian, Eskimo, or Aleut	28	35	5	6	3	63	6	–	5	16
Hispanic origin	–	–	–	–	–	1	–	–	–	3
Not of Hispanic origin	28	35	5	6	3	62	6	–	5	13
Asian or Pacific Islander	16	28	46	14	9	266	98	1	4	90
Hispanic origin	–	–	1	1	–	12	1	–	–	–
Not of Hispanic origin	16	28	45	13	9	254	97	1	4	90
Other race	4	4	5	7	–	30	3	1	1	14
Hispanic origin	–	–	2	6	–	19	3	1	1	13
Not of Hispanic origin	4	4	3	1	–	11	–	–	–	1
PERCENT DISTRIBUTION BY RACE										
All persons	**100.0**	**100.0**	**100.0**	**100.0**	**100.0**	**100.0**	**100.0**	**100.0**	**100.0**	**100.0**
White	99.3	99.2	98.5	98.5	99.4	98.2	97.0	99.4	99.5	96.4
Black	–	.1	.5	.6	.1	.3	.3	.4	–	.2
American Indian, Eskimo, or Aleut	.4	.4	.1	.2	.1	.3	.2	–	.3	.5
American Indian	.4	.4	.1	.2	.1	.3	.2	–	.3	.5
Asian or Pacific Islander	.2	.3	.8	.4	.4	1.1	2.5	.1	.2	2.5
Asian	.2	.3	.8	.3	.4	1.1	2.5	.1	.2	2.5
Pacific Islander	–	–	–	.1	–	–	–	–	–	–
Other race	.1	–	.1	.2	–	.1	.1	.1	.1	.4
PERCENT DISTRIBUTION BY HISPANIC ORIGIN										
All persons	**100.0**	**100.0**	**100.0**	**100.0**	**100.0**	**100.0**	**100.0**	**100.0**	**100.0**	**100.0**
Hispanic origin (of any race)	.2	.2	.5	.9	–	.7	.9	.1	.5	1.4
Mexican	.1	.1	.1	.3	–	.1	.1	–	.3	.2
Puerto Rican	–	–	.1	.1	–	.1	.2	–	–	.4
Cuban	–	–	–	.1	–	.1	–	–	–	–
Other Hispanic	.1	.1	.3	.4	–	.4	.5	.1	.2	.8
Not of Hispanic origin	99.8	99.8	99.5	99.1	100.0	99.3	99.1	99.9	99.5	98.6
PERCENT WHITE, NOT OF HISPANIC ORIGIN										
All persons	**100.0**	**100.0**	**100.0**	**100.0**	**100.0**	**100.0**	**100.0**	**100.0**	**100.0**	**100.0**
White	99.3	99.2	98.5	98.5	99.4	98.2	97.0	99.4	99.5	96.4
Not of Hispanic origin	99.1	99.0	98.1	97.9	99.4	97.6	96.3	99.4	99.0	95.5

TIPSII [UPF] GP123 CENSUS90 72583600 05/01/92 9:28 PM MACHINE: C DATA:CENSUS90*P1TIPSDA23. 04/27/92 01:54:18 TAPE: NONE FRAME: 43
TSF:CENSUS90*92. 04/27/92 01:54:49 UTF:CENSUS90*93. 04/27/92 01:54:50 META:CENSUS90*P1TABLES23. 04/27/92 02:05:37

Table 6. **Race and Hispanic Origin: 1990**—Con.

[For definitions of terms and meanings of symbols, see text]

Place and [In Selected States] County Subdivision [1,000 or More Persons]	Standish town	Steuben town	Stockton Springs town	Stonington town	Strong town	Sullivan town	Surry town	Swanville town	Thomaston CDP	Thomaston town
RACE										
All persons	**7 678**	**1 084**	**1 383**	**1 252**	**1 217**	**1 118**	**1 004**	**1 130**	**2 445**	**3 306**
White	7 629	1 067	1 371	1 250	1 210	1 109	998	1 122	2 398	3 256
Black	24	8	3	1	–	3	–	2	14	14
American Indian, Eskimo, or Aleut	6	8	2	1	6	1	3	–	16	17
American Indian	6	8	2	–	6	1	3	–	16	17
Eskimo	–	–	–	–	–	–	–	–	–	–
Aleut	–	–	–	1	–	–	–	–	–	–
Asian or Pacific Islander	18	1	5	–	–	4	3	6	14	16
Asian	17	1	5	–	–	4	3	6	14	16
Chinese	–	–	–	–	–	1	–	–	11	11
Filipino	9	–	3	–	–	–	–	–	–	–
Japanese	–	1	–	–	–	–	–	–	1	1
Asian Indian	4	–	–	–	–	–	–	–	–	1
Korean	3	–	1	–	–	–	2	3	–	1
Vietnamese	–	–	–	–	–	–	–	–	1	1
Cambodian	1	–	–	–	–	–	–	–	–	–
Hmong	–	–	–	–	–	–	–	–	–	–
Laotian	–	–	–	–	–	–	–	–	–	–
Thai	–	–	–	–	–	–	1	–	–	–
Other Asian	–	–	1	–	–	3	–	3	1	1
Bangladeshi	–	–	–	–	–	–	–	–	–	–
Burmese	–	–	–	–	–	–	–	–	–	–
Indonesian	–	–	–	–	–	–	–	–	–	–
Malayan	–	–	–	–	–	–	–	–	–	–
Okinawan	–	–	–	–	–	–	–	–	–	–
Pakistani	–	–	1	–	–	–	–	–	–	–
Sri Lankan	–	–	–	–	–	–	–	–	–	–
All other Asian	–	–	–	–	–	3	–	3	1	1
Pacific Islander	1	–	–	–	–	–	–	–	–	–
Hawaiian	–	–	–	–	–	–	–	–	–	–
Samoan	–	–	–	–	–	–	–	–	–	–
Guamanian	1	–	–	–	–	–	–	–	–	–
Other Pacific Islander	–	–	–	–	–	–	–	–	–	–
Tongan	–	–	–	–	–	–	–	–	–	–
Tahitian	–	–	–	–	–	–	–	–	–	–
Northern Mariana Islander	–	–	–	–	–	–	–	–	–	–
Palauan	–	–	–	–	–	–	–	–	–	–
Fijian	–	–	–	–	–	–	–	–	–	–
All other Pacific Islander	–	–	–	–	–	–	–	–	–	–
Other race	1	–	2	–	1	1	–	–	3	3
HISPANIC ORIGIN										
All persons	**7 678**	**1 084**	**1 383**	**1 252**	**1 217**	**1 118**	**1 004**	**1 130**	**2 445**	**3 306**
Hispanic origin (of any race)	16	10	7	8	1	3	7	7	13	14
Mexican	7	2	–	8	1	–	–	–	3	4
Puerto Rican	1	–	1	–	–	2	–	–	3	3
Cuban	2	–	–	–	–	–	–	–	–	–
Other Hispanic	6	8	6	–	–	1	7	7	7	7
Not of Hispanic origin	7 662	1 074	1 376	1 244	1 216	1 115	997	1 123	2 432	3 292
RACE AND HISPANIC ORIGIN										
All persons	**7 678**	**1 084**	**1 383**	**1 252**	**1 217**	**1 118**	**1 004**	**1 130**	**2 445**	**3 306**
White	7 629	1 067	1 371	1 250	1 210	1 109	998	1 122	2 398	3 256
Hispanic origin	14	10	7	8	1	2	7	4	10	11
Not of Hispanic origin	7 615	1 057	1 364	1 242	1 209	1 107	991	1 118	2 388	3 245
Black	24	8	3	1	–	3	–	2	14	14
Hispanic origin	1	–	–	–	–	–	–	–	–	–
Not of Hispanic origin	23	8	3	1	–	3	–	2	14	14
American Indian, Eskimo, or Aleut	6	8	2	1	6	1	3	–	16	17
Hispanic origin	–	–	–	–	–	–	–	–	–	–
Not of Hispanic origin	6	8	2	1	6	1	3	–	16	17
Asian or Pacific Islander	18	1	5	–	–	4	3	6	14	16
Hispanic origin	1	–	–	–	–	–	–	3	–	–
Not of Hispanic origin	17	1	5	–	–	4	3	3	14	16
Other race	1	–	2	–	1	1	–	–	3	3
Hispanic origin	–	–	–	–	–	1	–	–	3	3
Not of Hispanic origin	1	–	2	–	1	–	–	–	–	–
PERCENT DISTRIBUTION BY RACE										
All persons	**100.0**	**100.0**	**100.0**	**100.0**	**100.0**	**100.0**	**100.0**	**100.0**	**100.0**	**100.0**
White	99.4	98.4	99.1	99.8	99.4	99.2	99.4	99.3	98.1	98.5
Black	.3	.7	.2	.1	–	.3	–	.2	.6	.4
American Indian, Eskimo, or Aleut	.1	.7	.1	.1	.5	.1	.3	–	.7	.5
American Indian	.1	.7	.1	–	.5	.1	.3	–	.7	.5
Asian or Pacific Islander	.2	.1	.4	–	–	.4	.3	.5	.6	.5
Asian	.2	.1	.4	–	–	.4	.3	.5	.6	.5
Pacific Islander	–	–	–	–	–	–	–	–	–	–
Other race	–	–	.1	–	.1	.1	–	–	.1	.1
PERCENT DISTRIBUTION BY HISPANIC ORIGIN										
All persons	**100.0**	**100.0**	**100.0**	**100.0**	**100.0**	**100.0**	**100.0**	**100.0**	**100.0**	**100.0**
Hispanic origin (of any race)	.2	.9	.5	.6	.1	.3	.7	.6	.5	.4
Mexican	.1	.2	–	.6	.1	–	–	–	.1	.1
Puerto Rican	–	–	.1	–	–	.2	–	–	.1	.1
Cuban	–	–	–	–	–	–	–	–	–	–
Other Hispanic	.1	.7	.4	–	–	.1	.7	.6	.3	.2
Not of Hispanic origin	99.8	99.1	99.5	99.4	99.9	99.7	99.3	99.4	99.5	99.6
PERCENT WHITE, NOT OF HISPANIC ORIGIN										
All persons	**100.0**	**100.0**	**100.0**	**100.0**	**100.0**	**100.0**	**100.0**	**100.0**	**100.0**	**100.0**
White	99.4	98.4	99.1	99.8	99.4	99.2	99.4	99.3	98.1	98.5
Not of Hispanic origin	99.2	97.5	98.6	99.2	99.3	99.0	98.7	98.9	97.7	98.2

TIPSII [UPF] GP123 CENSUS90 72583600 05/01/92 9:28 PM MACHINE: C DATA:CENSUS90*P1TIPSDA23. 04/27/92 01:54:18 TAPE: NONE FRAME: 44
TSF:CENSUS90*92. 04/27/92 01:54:49 UTF:CENSUS90*93. 04/27/92 01:54:50 META:CENSUS90*P1TABLES23. 04/27/92 02:05:37

Table 6. **Race and Hispanic Origin: 1990**—Con.

[For definitions of terms and meanings of symbols, see text]

Place and [In Selected States] County Subdivision [1,000 or More Persons]	Topsham CDP	Topsham town	Tremont town	Trenton town	Turner town	Union town	Unity town	Van Buren CDP	Van Buren town	Vassalboro town
RACE										
All persons	**6 147**	**8 746**	**1 324**	**1 060**	**4 315**	**1 989**	**1 817**	**2 759**	**3 045**	**3 679**
White	5 929	8 494	1 313	1 042	4 176	1 975	1 795	2 742	3 022	3 659
Black	73	80	–	1	14	1	1	2	3	1
American Indian, Eskimo, or Aleut	15	16	6	9	8	3	11	9	9	10
American Indian	15	16	6	9	8	3	11	9	9	10
Eskimo	–	–	–	–	–	–	–	–	–	–
Aleut	–	–	–	–	–	–	–	–	–	–
Asian or Pacific Islander	99	125	–	7	11	8	8	6	6	7
Asian	90	116	–	7	11	8	8	6	6	7
Chinese	33	38	–	5	4	1	–	4	4	–
Filipino	27	42	–	1	3	1	–	–	–	1
Japanese	3	5	–	–	–	–	6	1	1	–
Asian Indian	5	6	–	–	1	4	2	–	–	–
Korean	22	24	–	1	1	2	–	1	1	4
Vietnamese	–	1	–	–	2	–	–	–	–	–
Cambodian	–	–	–	–	–	–	–	–	–	–
Hmong	–	–	–	–	–	–	–	–	–	–
Laotian	–	–	–	–	–	–	–	–	–	–
Thai	–	–	–	–	–	–	–	–	–	–
Other Asian	–	–	–	–	–	–	–	–	–	2
Bangladeshi	–	–	–	–	–	–	–	–	–	–
Burmese	–	–	–	–	–	–	–	–	–	–
Indonesian	–	–	–	–	–	–	–	–	–	–
Malayan	–	–	–	–	–	–	–	–	–	–
Okinawan	–	–	–	–	–	–	–	–	–	–
Pakistani	–	–	–	–	–	–	–	–	–	–
Sri Lankan	–	–	–	–	–	–	–	–	–	–
All other Asian	–	–	–	–	–	–	–	–	–	2
Pacific Islander	9	9	–	–	–	–	–	–	–	–
Hawaiian	3	3	–	–	–	–	–	–	–	–
Samoan	–	–	–	–	–	–	–	–	–	–
Guamanian	4	4	–	–	–	–	–	–	–	–
Other Pacific Islander	2	2	–	–	–	–	–	–	–	–
Tongan	–	–	–	–	–	–	–	–	–	–
Tahitian	–	–	–	–	–	–	–	–	–	–
Northern Mariana Islander	–	–	–	–	–	–	–	–	–	–
Palauan	–	–	–	–	–	–	–	–	–	–
Fijian	–	–	–	–	–	–	–	–	–	–
All other Pacific Islander	2	2	–	–	–	–	–	–	–	–
Other race	31	31	5	1	106	2	2	–	5	2
HISPANIC ORIGIN										
All persons	**6 147**	**8 746**	**1 324**	**1 060**	**4 315**	**1 989**	**1 817**	**2 759**	**3 045**	**3 679**
Hispanic origin (of any race)	98	110	5	5	137	6	11	–	2	18
Mexican	35	35	–	–	123	–	6	–	–	8
Puerto Rican	17	22	1	1	4	–	–	–	2	–
Cuban	9	9	–	–	–	–	–	–	–	–
Other Hispanic	37	44	4	4	10	6	5	–	–	10
Not of Hispanic origin	6 049	8 636	1 319	1 055	4 178	1 983	1 806	2 759	3 043	3 661
RACE AND HISPANIC ORIGIN										
All persons	**6 147**	**8 746**	**1 324**	**1 060**	**4 315**	**1 989**	**1 817**	**2 759**	**3 045**	**3 679**
White	5 929	8 494	1 313	1 042	4 176	1 975	1 795	2 742	3 022	3 659
Hispanic origin	63	75	2	3	31	4	9	–	–	16
Not of Hispanic origin	5 866	8 419	1 311	1 039	4 145	1 971	1 786	2 742	3 022	3 643
Black	73	80	–	1	14	1	1	2	3	1
Hispanic origin	3	3	–	1	–	–	–	–	–	–
Not of Hispanic origin	70	77	–	–	14	1	1	2	3	1
American Indian, Eskimo, or Aleut	15	16	6	9	8	3	11	9	9	10
Hispanic origin	1	1	–	–	–	–	–	–	–	–
Not of Hispanic origin	14	15	6	9	8	3	11	9	9	10
Asian or Pacific Islander	99	125	–	7	11	8	8	6	6	7
Hispanic origin	3	3	–	–	–	–	–	–	–	–
Not of Hispanic origin	96	122	–	7	11	8	8	6	6	7
Other race	31	31	5	1	106	2	2	–	5	2
Hispanic origin	28	28	3	1	106	2	2	–	2	2
Not of Hispanic origin	3	3	2	–	–	–	–	–	3	–
PERCENT DISTRIBUTION BY RACE										
All persons	**100.0**	**100.0**	**100.0**	**100.0**	**100.0**	**100.0**	**100.0**	**100.0**	**100.0**	**100.0**
White	96.5	97.1	99.2	98.3	96.8	99.3	98.8	99.4	99.2	99.5
Black	1.2	.9	–	.1	.3	.1	.1	.1	.1	–
American Indian, Eskimo, or Aleut	.2	.2	.5	.8	.2	.2	.6	.3	.3	.3
American Indian	.2	.2	.5	.8	.2	.2	.6	.3	.3	.3
Asian or Pacific Islander	1.6	1.4	–	.7	.3	.4	.4	.2	.2	.2
Asian	1.5	1.3	–	.7	.3	.4	.4	.2	.2	.2
Pacific Islander	.1	.1	–	–	–	–	–	–	–	–
Other race	.5	.4	.4	.1	2.5	.1	.1	–	.2	.1
PERCENT DISTRIBUTION BY HISPANIC ORIGIN										
All persons	**100.0**	**100.0**	**100.0**	**100.0**	**100.0**	**100.0**	**100.0**	**100.0**	**100.0**	**100.0**
Hispanic origin (of any race)	1.6	1.3	.4	.5	3.2	.3	.6	–	.1	.5
Mexican	.6	.4	–	–	2.9	–	.3	–	–	.2
Puerto Rican	.3	.3	.1	.1	.1	–	–	–	.1	–
Cuban	.1	.1	–	–	–	–	–	–	–	–
Other Hispanic	.6	.5	.3	.4	.2	.3	.3	–	–	.3
Not of Hispanic origin	98.4	98.7	99.6	99.5	96.8	99.7	99.4	100.0	99.9	99.5
PERCENT WHITE, NOT OF HISPANIC ORIGIN										
All persons	**100.0**	**100.0**	**100.0**	**100.0**	**100.0**	**100.0**	**100.0**	**100.0**	**100.0**	**100.0**
White	96.5	97.1	99.2	98.3	96.8	99.3	98.8	99.4	99.2	99.5
Not of Hispanic origin	95.4	96.3	99.0	98.0	96.1	99.1	98.3	99.4	99.2	99.0

TIPSII [UPF] GP123 CENSUS90 72583600 05/01/92 9:28 PM MACHINE: C DATA:CENSUS90*P1TIPSDA23. 04/27/92 01:54:18 TAPE: NONE FRAME: 45
TSF:CENSUS90*92. 04/27/92 01:54:49 UTF:CENSUS90*93. 04/27/92 01:54:50 META:CENSUS90*P1TABLES23. 04/27/92 02:05:37

Table 6. **Race and Hispanic Origin: 1990**—Con.

[For definitions of terms and meanings of symbols, see text]

Place and [In Selected States] County Subdivision [1,000 or More Persons]	Veazie town	Vinalhaven town	Waldoboro CDP	Waldoboro town	Wales town	Warren town	Washburn town	Washington town	Waterboro town	Waterford town
RACE										
All persons	**1 633**	**1 072**	**1 420**	**4 601**	**1 223**	**3 192**	**1 880**	**1 185**	**4 510**	**1 299**
White	1 612	1 067	1 412	4 586	1 209	3 170	1 871	1 168	4 486	1 296
Black	2	–	2	3	3	2	2	–	3	–
American Indian, Eskimo, or Aleut	10	2	4	6	3	16	6	12	10	3
American Indian	10	2	4	6	3	16	6	12	10	3
Eskimo	–	–	–	–	–	–	–	–	–	–
Aleut	–	–	–	–	–	–	–	–	–	–
Asian or Pacific Islander	7	3	1	4	7	4	–	5	8	–
Asian	7	3	1	3	6	4	–	5	8	–
Chinese	–	–	–	–	–	1	–	–	–	–
Filipino	1	–	–	–	3	–	–	1	–	–
Japanese	4	3	1	1	–	1	–	–	4	–
Asian Indian	–	–	–	1	–	2	–	1	–	–
Korean	–	–	–	–	–	–	–	–	1	–
Vietnamese	1	–	–	–	1	–	–	–	–	–
Cambodian	–	–	–	–	–	–	–	–	–	–
Hmong	–	–	–	–	–	–	–	–	–	–
Laotian	–	–	–	–	–	–	–	–	–	–
Thai	–	–	–	–	–	–	–	–	3	–
Other Asian	1	–	–	1	2	–	–	3	–	–
Bangladeshi	–	–	–	–	–	–	–	–	–	–
Burmese	–	–	–	–	–	–	–	–	–	–
Indonesian	–	–	–	–	–	–	–	–	–	–
Malayan	–	–	–	–	–	–	–	–	–	–
Okinawan	–	–	–	–	–	–	–	–	–	–
Pakistani	–	–	–	1	–	–	–	–	–	–
Sri Lankan	–	–	–	–	–	–	–	–	–	–
All other Asian	1	–	–	–	2	–	–	3	–	–
Pacific Islander	–	–	–	1	1	–	–	–	–	–
Hawaiian	–	–	–	1	–	–	–	–	–	–
Samoan	–	–	–	–	–	–	–	–	–	–
Guamanian	–	–	–	–	1	–	–	–	–	–
Other Pacific Islander	–	–	–	–	–	–	–	–	–	–
Tongan	–	–	–	–	–	–	–	–	–	–
Tahitian	–	–	–	–	–	–	–	–	–	–
Northern Mariana Islander	–	–	–	–	–	–	–	–	–	–
Palauan	–	–	–	–	–	–	–	–	–	–
Fijian	–	–	–	–	–	–	–	–	–	–
All other Pacific Islander	–	–	–	–	–	–	–	–	–	–
Other race	2	–	1	2	1	–	1	–	3	–
HISPANIC ORIGIN										
All persons	**1 633**	**1 072**	**1 420**	**4 601**	**1 223**	**3 192**	**1 880**	**1 185**	**4 510**	**1 299**
Hispanic origin (of any race)	8	–	–	12	4	9	10	9	9	–
Mexican	4	–	–	2	1	2	1	6	3	–
Puerto Rican	–	–	–	5	–	1	–	1	1	–
Cuban	–	–	–	–	–	1	–	–	–	–
Other Hispanic	4	–	–	5	3	5	9	2	5	–
Not of Hispanic origin	1 625	1 072	1 420	4 589	1 219	3 183	1 870	1 176	4 501	1 299
RACE AND HISPANIC ORIGIN										
All persons	**1 633**	**1 072**	**1 420**	**4 601**	**1 223**	**3 192**	**1 880**	**1 185**	**4 510**	**1 299**
White	1 612	1 067	1 412	4 586	1 209	3 170	1 871	1 168	4 486	1 296
Hispanic origin	6	–	–	10	3	9	9	9	5	–
Not of Hispanic origin	1 606	1 067	1 412	4 576	1 206	3 161	1 862	1 159	4 481	1 296
Black	2	–	2	3	3	2	2	–	3	–
Hispanic origin	–	–	–	–	–	–	–	–	1	–
Not of Hispanic origin	2	–	2	3	3	2	2	–	2	–
American Indian, Eskimo, or Aleut	10	2	4	6	3	16	6	12	10	3
Hispanic origin	–	–	–	–	–	–	–	–	–	–
Not of Hispanic origin	10	2	4	6	3	16	6	12	10	3
Asian or Pacific Islander	7	3	1	4	7	4	–	5	8	–
Hispanic origin	–	–	–	1	–	–	–	–	–	–
Not of Hispanic origin	7	3	1	3	7	4	–	5	8	–
Other race	2	–	1	2	1	–	1	–	3	–
Hispanic origin	2	–	–	1	1	–	1	–	3	–
Not of Hispanic origin	–	–	1	1	–	–	–	–	–	–
PERCENT DISTRIBUTION BY RACE										
All persons	**100.0**	**100.0**	**100.0**	**100.0**	**100.0**	**100.0**	**100.0**	**100.0**	**100.0**	**100.0**
White	98.7	99.5	99.4	99.7	98.9	99.3	99.5	98.6	99.5	99.8
Black	.1	–	.1	.1	.2	.1	.1	–	.1	–
American Indian, Eskimo, or Aleut	.6	.2	.3	.1	.2	.5	.3	1.0	.2	.2
American Indian	.6	.2	.3	.1	.2	.5	.3	1.0	.2	.2
Asian or Pacific Islander	.4	.3	.1	.1	.6	.1	–	.4	.2	–
Asian	.4	.3	.1	.1	.5	.1	–	.4	.2	–
Pacific Islander	–	–	–	–	.1	–	–	–	–	–
Other race	.1	–	.1	–	.1	–	.1	–	.1	–
PERCENT DISTRIBUTION BY HISPANIC ORIGIN										
All persons	**100.0**	**100.0**	**100.0**	**100.0**	**100.0**	**100.0**	**100.0**	**100.0**	**100.0**	**100.0**
Hispanic origin (of any race)	.5	–	–	.3	.3	.3	.5	.8	.2	–
Mexican	.2	–	–	–	.1	.1	.1	.5	.1	–
Puerto Rican	–	–	–	.1	–	–	–	.1	–	–
Cuban	–	–	–	–	–	–	–	–	–	–
Other Hispanic	.2	–	–	.1	.2	.2	.5	.2	.1	–
Not of Hispanic origin	99.5	100.0	100.0	99.7	99.7	99.7	99.5	99.2	99.8	100.0
PERCENT WHITE, NOT OF HISPANIC ORIGIN										
All persons	**100.0**	**100.0**	**100.0**	**100.0**	**100.0**	**100.0**	**100.0**	**100.0**	**100.0**	**100.0**
White	98.7	99.5	99.4	99.7	98.9	99.3	99.5	98.6	99.5	99.8
Not of Hispanic origin	98.3	99.5	99.4	99.5	98.6	99.0	99.0	97.8	99.4	99.8

TIPSII [UPF] GP123 CENSUS90 72583600 05/01/92 9:28 PM MACHINE: C DATA:CENSUS90*P1TIPSDA23. 04/27/92 01:54:18 TAPE: NONE FRAME: 46
TSF:CENSUS90*92. 04/27/92 01:54:49 UTF:CENSUS90*93. 04/27/92 01:54:50 META:CENSUS90*P1TABLES23. 04/27/92 02:05:37

Table 6. **Race and Hispanic Origin: 1990**—Con.

[For definitions of terms and meanings of symbols, see text]

Place and [In Selected States] County Subdivision [1,000 or More Persons]	Waterville city	Wayne town	Wells town	West Bath town	Westbrook city	West Gardiner town	West Paris town	Whitefield town	Wilton CDP	Wilton town
RACE										
All persons	**17 173**	**1 029**	**7 778**	**1 716**	**16 121**	**2 531**	**1 514**	**1 931**	**2 453**	**4 242**
White	16 913	1 028	7 728	1 698	15 869	2 517	1 504	1 882	2 440	4 200
Black	84	1	14	7	99	–	9	5	–	3
American Indian, Eskimo, or Aleut	49	–	4	–	41	3	1	37	8	15
American Indian	49	–	4	–	41	3	1	37	8	15
Eskimo	–	–	–	–	–	–	–	–	–	–
Aleut	–	–	–	–	–	–	–	–	–	–
Asian or Pacific Islander	99	–	28	4	92	10	–	5	2	19
Asian	95	–	25	4	91	9	–	5	2	19
Chinese	26	–	11	–	4	–	–	–	–	7
Filipino	14	–	1	4	40	2	–	–	–	1
Japanese	8	–	5	–	8	2	–	2	–	1
Asian Indian	15	–	1	–	2	4	–	–	–	6
Korean	19	–	6	–	6	–	–	2	2	4
Vietnamese	3	–	–	–	12	1	–	–	–	–
Cambodian	2	–	–	–	–	–	–	–	–	–
Hmong	–	–	–	–	–	–	–	–	–	–
Laotian	–	–	–	–	15	–	–	–	–	–
Thai	1	–	–	–	–	–	–	–	–	–
Other Asian	7	–	1	–	4	–	–	1	–	–
Bangladeshi	–	–	–	–	–	–	–	–	–	–
Burmese	–	–	–	–	–	–	–	–	–	–
Indonesian	–	–	–	–	–	–	–	–	–	–
Malayan	–	–	–	–	–	–	–	–	–	–
Okinawan	–	–	–	–	–	–	–	–	–	–
Pakistani	1	–	–	–	–	–	–	–	–	–
Sri Lankan	1	–	–	–	–	–	–	–	–	–
All other Asian	5	–	1	–	4	–	–	1	–	–
Pacific Islander	4	–	3	–	1	1	–	–	–	–
Hawaiian	2	–	2	–	–	1	–	–	–	–
Samoan	2	–	–	–	–	–	–	–	–	–
Guamanian	–	–	–	–	1	–	–	–	–	–
Other Pacific Islander	–	–	1	–	–	–	–	–	–	–
Tongan	–	–	–	–	–	–	–	–	–	–
Tahitian	–	–	–	–	–	–	–	–	–	–
Northern Mariana Islander	–	–	–	–	–	–	–	–	–	–
Palauan	–	–	–	–	–	–	–	–	–	–
Fijian	–	–	–	–	–	–	–	–	–	–
All other Pacific Islander	–	–	1	–	–	–	–	–	–	–
Other race	28	–	4	7	20	1	–	2	3	5
HISPANIC ORIGIN										
All persons	**17 173**	**1 029**	**7 778**	**1 716**	**16 121**	**2 531**	**1 514**	**1 931**	**2 453**	**4 242**
Hispanic origin (of any race)	111	2	31	16	78	1	2	8	9	13
Mexican	23	2	12	8	16	1	–	4	3	3
Puerto Rican	20	–	9	4	18	–	–	1	–	1
Cuban	6	–	–	–	5	–	–	–	–	–
Other Hispanic	62	–	10	4	39	–	2	3	6	9
Not of Hispanic origin	17 062	1 027	7 747	1 700	16 043	2 530	1 512	1 923	2 444	4 229
RACE AND HISPANIC ORIGIN										
All persons	**17 173**	**1 029**	**7 778**	**1 716**	**16 121**	**2 531**	**1 514**	**1 931**	**2 453**	**4 242**
White	16 913	1 028	7 728	1 698	15 869	2 517	1 504	1 882	2 440	4 200
Hispanic origin	80	2	28	9	61	1	2	6	7	8
Not of Hispanic origin	16 833	1 026	7 700	1 689	15 808	2 516	1 502	1 876	2 433	4 192
Black	84	1	14	7	99	–	9	5	–	3
Hispanic origin	5	–	–	–	2	–	–	–	–	–
Not of Hispanic origin	79	1	14	7	97	–	9	5	–	3
American Indian, Eskimo, or Aleut	49	–	4	–	41	3	1	37	8	15
Hispanic origin	1	–	–	–	1	–	–	–	–	2
Not of Hispanic origin	48	–	4	–	40	3	1	37	8	13
Asian or Pacific Islander	99	–	28	4	92	10	–	5	2	19
Hispanic origin	2	–	–	–	2	–	–	–	–	–
Not of Hispanic origin	97	–	28	4	90	10	–	5	2	19
Other race	28	–	4	7	20	1	–	2	3	5
Hispanic origin	23	–	3	7	12	–	–	2	2	3
Not of Hispanic origin	5	–	1	–	8	1	–	–	1	2
PERCENT DISTRIBUTION BY RACE										
All persons	**100.0**	**100.0**	**100.0**	**100.0**	**100.0**	**100.0**	**100.0**	**100.0**	**100.0**	**100.0**
White	98.5	99.9	99.4	99.0	98.4	99.4	99.3	97.5	99.5	99.0
Black	.5	.1	.2	.4	.6	–	.6	.3	–	.1
American Indian, Eskimo, or Aleut	.3	–	.1	–	.3	.1	.1	1.9	.3	.4
American Indian	.3	–	.1	–	.3	.1	.1	1.9	.3	.4
Asian or Pacific Islander	.6	–	.4	.2	.6	.4	–	.3	.1	.4
Asian	.6	–	.3	.2	.6	.4	–	.3	.1	.4
Pacific Islander	–	–	–	–	–	–	–	–	–	–
Other race	.2	–	.1	.4	.1	–	–	.1	.1	.1
PERCENT DISTRIBUTION BY HISPANIC ORIGIN										
All persons	**100.0**	**100.0**	**100.0**	**100.0**	**100.0**	**100.0**	**100.0**	**100.0**	**100.0**	**100.0**
Hispanic origin (of any race)	.6	.2	.4	.9	.5	–	.1	.4	.4	.3
Mexican	.1	.2	.2	.5	.1	–	–	.2	.1	.1
Puerto Rican	.1	–	.1	.2	.1	–	–	.1	–	–
Cuban	–	–	–	–	–	–	–	–	–	–
Other Hispanic	.4	–	.1	.2	.2	–	.1	.2	.2	.2
Not of Hispanic origin	99.4	99.8	99.6	99.1	99.5	100.0	99.9	99.6	99.6	99.7
PERCENT WHITE, NOT OF HISPANIC ORIGIN										
All persons	**100.0**	**100.0**	**100.0**	**100.0**	**100.0**	**100.0**	**100.0**	**100.0**	**100.0**	**100.0**
White	98.5	99.9	99.4	99.0	98.4	99.4	99.3	97.5	99.5	99.0
Not of Hispanic origin	98.0	99.7	99.0	98.4	98.1	99.4	99.2	97.2	99.2	98.8

TIPSII [UPF] GP123 CENSUS90 72583600 05/01/92 9:28 PM MACHINE: C DATA:CENSUS90*P1TIPSDA23. 04/27/92 01:54:18 TAPE: NONE FRAME: 47
TSF:CENSUS90*92. 04/27/92 01:54:49 UTF:CENSUS90*93. 04/27/92 01:54:50 META:CENSUS90*P1TABLES23. 04/27/92 02:05:37

Table 6. **Race and Hispanic Origin: 1990**—Con.

[For definitions of terms and meanings of symbols, see text]

Place and [In Selected States] County Subdivision [1,000 or More Persons]	Windham town	Windsor town	Winslow CDP	Winslow town	Winter Harbor town	Winterport CDP	Winterport town	Winthrop CDP	Winthrop town	Wiscasset CDP
RACE										
All persons	**13 020**	**1 895**	**5 436**	**7 997**	**1 157**	**1 274**	**3 175**	**2 819**	**5 968**	**1 233**
White	12 905	1 880	5 390	7 931	1 111	1 260	3 149	2 784	5 909	1 228
Black	32	1	3	5	31	–	2	7	9	4
American Indian, Eskimo, or Aleut	33	7	11	23	5	2	5	12	15	–
American Indian	33	7	11	23	5	2	5	12	15	–
Eskimo	–	–	–	–	–	–	–	–	–	–
Aleut	–	–	–	–	–	–	–	–	–	–
Asian or Pacific Islander	22	–	30	34	7	7	14	13	27	1
Asian	22	–	30	34	7	7	14	13	27	–
Chinese	5	–	4	4	–	–	2	1	1	–
Filipino	8	–	5	7	4	–	1	–	2	–
Japanese	3	–	3	4	2	2	3	–	–	–
Asian Indian	1	–	6	6	–	–	–	–	–	–
Korean	2	–	6	6	1	–	–	–	4	–
Vietnamese	1	–	1	2	–	–	1	12	19	–
Cambodian	–	–	–	–	–	–	–	–	–	–
Hmong	–	–	–	–	–	–	–	–	–	–
Laotian	–	–	–	–	–	–	–	–	–	–
Thai	–	–	4	4	–	–	–	–	–	–
Other Asian	2	–	1	1	–	5	7	–	1	–
Bangladeshi	–	–	–	–	–	–	–	–	–	–
Burmese	–	–	–	–	–	–	–	–	–	–
Indonesian	1	–	–	–	–	–	–	–	–	–
Malayan	–	–	–	–	–	–	–	–	–	–
Okinawan	–	–	–	–	–	–	–	–	–	–
Pakistani	–	–	–	–	–	–	–	–	–	–
Sri Lankan	–	–	–	–	–	–	–	–	–	–
All other Asian	1	–	1	1	–	5	7	–	1	–
Pacific Islander	–	–	–	–	–	–	–	–	–	1
Hawaiian	–	–	–	–	–	–	–	–	–	1
Samoan	–	–	–	–	–	–	–	–	–	–
Guamanian	–	–	–	–	–	–	–	–	–	–
Other Pacific Islander	–	–	–	–	–	–	–	–	–	–
Tongan	–	–	–	–	–	–	–	–	–	–
Tahitian	–	–	–	–	–	–	–	–	–	–
Northern Mariana Islander	–	–	–	–	–	–	–	–	–	–
Palauan	–	–	–	–	–	–	–	–	–	–
Fijian	–	–	–	–	–	–	–	–	–	–
All other Pacific Islander	–	–	–	–	–	–	–	–	–	–
Other race	28	7	2	4	3	5	5	3	8	–
HISPANIC ORIGIN										
All persons	**13 020**	**1 895**	**5 436**	**7 997**	**1 157**	**1 274**	**3 175**	**2 819**	**5 968**	**1 233**
Hispanic origin (of any race)	54	6	21	30	17	10	17	10	27	13
Mexican	15	4	13	16	11	2	5	2	4	8
Puerto Rican	17	–	–	1	3	5	5	2	6	2
Cuban	3	–	–	2	–	3	3	–	–	–
Other Hispanic	19	2	8	11	3	–	4	6	17	3
Not of Hispanic origin	12 966	1 889	5 415	7 967	1 140	1 264	3 158	2 809	5 941	1 220
RACE AND HISPANIC ORIGIN										
All persons	**13 020**	**1 895**	**5 436**	**7 997**	**1 157**	**1 274**	**3 175**	**2 819**	**5 968**	**1 233**
White	12 905	1 880	5 390	7 931	1 111	1 260	3 149	2 784	5 909	1 228
Hispanic origin	35	2	14	20	13	5	12	8	21	13
Not of Hispanic origin	12 870	1 878	5 376	7 911	1 098	1 255	3 137	2 776	5 888	1 215
Black	32	1	3	5	31	–	2	7	9	4
Hispanic origin	4	–	–	–	–	–	–	–	–	–
Not of Hispanic origin	28	1	3	5	31	–	2	7	9	4
American Indian, Eskimo, or Aleut	33	7	11	23	5	2	5	12	15	–
Hispanic origin	2	–	–	–	–	–	–	–	–	–
Not of Hispanic origin	31	7	11	23	5	2	5	12	15	–
Asian or Pacific Islander	22	–	30	34	7	7	14	13	27	1
Hispanic origin	–	–	5	6	1	–	–	–	–	–
Not of Hispanic origin	22	–	25	28	6	7	14	13	27	1
Other race	28	7	2	4	3	5	5	3	8	–
Hispanic origin	13	4	2	4	3	5	5	2	6	–
Not of Hispanic origin	15	3	–	–	–	–	–	1	2	–
PERCENT DISTRIBUTION BY RACE										
All persons	**100.0**	**100.0**	**100.0**	**100.0**	**100.0**	**100.0**	**100.0**	**100.0**	**100.0**	**100.0**
White	99.1	99.2	99.2	99.2	96.0	98.9	99.2	98.8	99.0	99.6
Black	.2	.1	.1	.1	2.7	–	.1	.2	.2	.3
American Indian, Eskimo, or Aleut	.3	.4	.2	.3	.4	.2	.2	.4	.3	–
American Indian	.3	.4	.2	.3	.4	.2	.2	.4	.3	–
Asian or Pacific Islander	.2	–	.6	.4	.6	.5	.4	.5	.5	.1
Asian	.2	–	.6	.4	.6	.5	.4	.5	.5	–
Pacific Islander	–	–	–	–	–	–	–	–	–	.1
Other race	.2	.4	–	.1	.3	.4	.2	.1	.1	–
PERCENT DISTRIBUTION BY HISPANIC ORIGIN										
All persons	**100.0**	**100.0**	**100.0**	**100.0**	**100.0**	**100.0**	**100.0**	**100.0**	**100.0**	**100.0**
Hispanic origin (of any race)	.4	.3	.4	.4	1.5	.8	.5	.4	.5	1.1
Mexican	.1	.2	.2	.2	1.0	.2	.2	.1	.1	.6
Puerto Rican	.1	–	–	–	.3	.4	.2	.1	.1	.2
Cuban	–	–	–	–	–	.2	.1	–	–	–
Other Hispanic	.1	.1	.1	.1	.3	–	.1	.2	.3	.2
Not of Hispanic origin	99.6	99.7	99.6	99.6	98.5	99.2	99.5	99.6	99.5	98.9
PERCENT WHITE, NOT OF HISPANIC ORIGIN										
All persons	**100.0**	**100.0**	**100.0**	**100.0**	**100.0**	**100.0**	**100.0**	**100.0**	**100.0**	**100.0**
White	99.1	99.2	99.2	99.2	96.0	98.9	99.2	98.8	99.0	99.6
Not of Hispanic origin	98.8	99.1	98.9	98.9	94.9	98.5	98.8	98.5	98.7	98.5

TIPSII [UPF] GP123 CENSUS90 72583600 05/01/92 9:28 PM MACHINE: C DATA:CENSUS90*P1TIPSDA23. 04/27/92 01:54:18 TAPE: NONE FRAME: 48
TSF:CENSUS90*92. 04/27/92 01:54:49 UTF:CENSUS90*93. 04/27/92 01:54:50 META:CENSUS90*P1TABLES23. 04/27/92 02:05:37

Table 6. **Race and Hispanic Origin: 1990**—Con.

[For definitions of terms and meanings of symbols, see text]

Place and County Subdivision [In Selected States] [1,000 or More Persons]	Wiscasset town	Woodland town	Woodland CDP	Woodstock town	Woolwich town	Yarmouth CDP	Yarmouth town	York town	York Harbor CDP
RACE									
All persons	**3 339**	**1 402**	**1 287**	**1 194**	**2 570**	**3 338**	**7 862**	**9 818**	**2 555**
White	3 304	1 393	1 266	1 185	2 539	3 314	7 794	9 742	2 533
Black	6	2	1	2	13	6	19	32	5
American Indian, Eskimo, or Aleut	15	5	11	2	6	3	9	14	6
American Indian	15	5	11	2	6	3	9	13	6
Eskimo	–	–	–	–	–	–	–	1	–
Aleut	–	–	–	–	–	–	–	–	–
Asian or Pacific Islander	6	1	7	5	8	10	34	26	9
Asian	5	1	7	5	8	8	29	26	9
Chinese	–	–	1	–	–	3	3	5	1
Filipino	4	1	1	2	5	2	6	10	6
Japanese	–	–	2	2	2	1	2	2	–
Asian Indian	–	–	–	–	–	1	6	–	–
Korean	1	–	1	–	1	1	10	4	–
Vietnamese	–	–	–	–	–	–	1	–	–
Cambodian	–	–	–	–	–	–	–	–	–
Hmong	–	–	–	–	–	–	–	–	–
Laotian	–	–	–	–	–	–	–	–	–
Thai	–	–	–	–	–	–	–	2	–
Other Asian	–	–	2	1	–	–	1	3	2
Bangladeshi	–	–	–	–	–	–	–	–	–
Burmese	–	–	–	–	–	–	–	–	–
Indonesian	–	–	–	–	–	–	–	–	–
Malayan	–	–	–	1	–	–	–	–	–
Okinawan	–	–	–	–	–	–	–	–	–
Pakistani	–	–	–	–	–	–	–	–	–
Sri Lankan	–	–	–	–	–	–	–	–	–
All other Asian	–	–	2	–	–	–	1	3	2
Pacific Islander	1	–	–	–	–	2	5	–	–
Hawaiian	1	–	–	–	–	1	1	–	–
Samoan	–	–	–	–	–	–	–	–	–
Guamanian	–	–	–	–	–	1	4	–	–
Other Pacific Islander	–	–	–	–	–	–	–	–	–
Tongan	–	–	–	–	–	–	–	–	–
Tahitian	–	–	–	–	–	–	–	–	–
Northern Mariana Islander	–	–	–	–	–	–	–	–	–
Palauan	–	–	–	–	–	–	–	–	–
Fijian	–	–	–	–	–	–	–	–	–
All other Pacific Islander	–	–	–	–	–	–	–	–	–
Other race	8	1	2	–	4	5	6	4	2
HISPANIC ORIGIN									
All persons	**3 339**	**1 402**	**1 287**	**1 194**	**2 570**	**3 338**	**7 862**	**9 818**	**2 555**
Hispanic origin (of any race)	36	3	8	7	10	24	50	46	9
Mexican	25	3	7	–	2	1	13	6	–
Puerto Rican	3	–	–	7	2	1	4	6	1
Cuban	–	–	–	–	2	–	–	3	–
Other Hispanic	8	–	1	–	4	22	33	31	8
Not of Hispanic origin	3 303	1 399	1 279	1 187	2 560	3 314	7 812	9 772	2 546
RACE AND HISPANIC ORIGIN									
All persons	**3 339**	**1 402**	**1 287**	**1 194**	**2 570**	**3 338**	**7 862**	**9 818**	**2 555**
White	3 304	1 393	1 266	1 185	2 539	3 314	7 794	9 742	2 533
Hispanic origin	26	2	6	7	9	18	39	39	6
Not of Hispanic origin	3 278	1 391	1 260	1 178	2 530	3 296	7 755	9 703	2 527
Black	6	2	1	2	13	6	19	32	5
Hispanic origin	–	–	–	–	–	–	2	–	–
Not of Hispanic origin	6	2	1	2	13	6	17	32	5
American Indian, Eskimo, or Aleut	15	5	11	2	6	3	9	14	6
Hispanic origin	4	–	–	–	–	–	2	2	–
Not of Hispanic origin	11	5	11	2	6	3	7	12	6
Asian or Pacific Islander	6	1	7	5	8	10	34	26	9
Hispanic origin	–	–	–	–	–	2	2	1	1
Not of Hispanic origin	6	1	7	5	8	8	32	25	8
Other race	8	1	2	–	4	5	6	4	2
Hispanic origin	6	1	2	–	1	4	5	4	2
Not of Hispanic origin	2	–	–	–	3	1	1	–	–
PERCENT DISTRIBUTION BY RACE									
All persons	**100.0**	**100.0**	**100.0**	**100.0**	**100.0**	**100.0**	**100.0**	**100.0**	**100.0**
White	99.0	99.4	98.4	99.2	98.8	99.3	99.1	99.2	99.1
Black	.2	.1	.1	.2	.5	.2	.2	.3	.2
American Indian, Eskimo, or Aleut	.4	.4	.9	.2	.2	.1	.1	.1	.2
American Indian	.4	.4	.9	.2	.2	.1	.1	.1	.2
Asian or Pacific Islander	.2	.1	.5	.4	.3	.3	.4	.3	.4
Asian	.1	.1	.5	.4	.3	.2	.4	.3	.4
Pacific Islander	–	–	–	–	–	.1	.1	–	–
Other race	.2	.1	.2	–	.2	.1	.1	–	.1
PERCENT DISTRIBUTION BY HISPANIC ORIGIN									
All persons	**100.0**	**100.0**	**100.0**	**100.0**	**100.0**	**100.0**	**100.0**	**100.0**	**100.0**
Hispanic origin (of any race)	1.1	.2	.6	.6	.4	.7	.6	.5	.4
Mexican	.7	.2	.5	–	.1	–	.2	.1	–
Puerto Rican	.1	–	–	.6	.1	–	.1	.1	–
Cuban	–	–	–	–	.1	–	–	–	–
Other Hispanic	.2	–	.1	–	.2	.7	.4	.3	.3
Not of Hispanic origin	98.9	99.8	99.4	99.4	99.6	99.3	99.4	99.5	99.6
PERCENT WHITE, NOT OF HISPANIC ORIGIN									
All persons	**100.0**	**100.0**	**100.0**	**100.0**	**100.0**	**100.0**	**100.0**	**100.0**	**100.0**
White	99.0	99.4	98.4	99.2	98.8	99.3	99.1	99.2	99.1
Not of Hispanic origin	98.2	99.2	97.9	98.7	98.4	98.7	98.6	98.8	98.9

TIPSII [UPF] GP123 CENSUS90 72583600 05/01/92 9:28 PM MACHINE: C DATA:CENSUS90*P1TIPSDA23. 04/27/92 01:54:18 TAPE: NONE FRAME: 49
TSF:CENSUS90*92. 04/27/92 01:54:49 UTF:CENSUS90*93. 04/27/92 01:54:50 META:CENSUS90*P1TABLES23. 04/27/92 02:05:37

Table 7. **Summary of General Characteristics of White Persons and Households: 1990**

[Threshold is 250 persons. For definitions of terms and meanings of symbols, see text]

State / Urban and Rural and Size of Place / Inside and Outside Metropolitan Area / County / Place and [In Selected States] County Subdivision [1,000 or More Persons]	All White persons						All households with a White householder								
		Percent of all persons						Family households as a percent of all households						Persons per—	
										Married-couple family		Female householder, no husband present			
	Total	Under 18 years	65 years and over	Median age	Persons 18 years and over—Males per 100 females	Percent in group quarters	Total	Total	With own children under 18 years	Total	With own children under 18 years	Total	With own children under 18 years	House-hold	Family
The State	**1 208 360**	**25.0**	**13.5**	**34.0**	**91.3**	**2.9**	**460 110**	**70.6**	**34.5**	**58.2**	**27.1**	**9.5**	**5.9**	**2.55**	**3.03**
URBAN AND RURAL AND SIZE OF PLACE															
Urban	535 815	22.8	15.1	33.4	86.3	5.0	212 641	64.3	31.0	50.3	22.4	11.2	7.2	2.40	2.96
Inside urbanized area	260 190	21.8	14.6	32.8	85.9	5.3	104 369	62.1	29.4	47.8	20.9	11.6	7.2	2.37	2.95
Central place	156 685	21.5	15.5	33.1	83.5	4.5	65 531	58.5	27.8	43.5	18.7	12.2	7.9	2.29	2.93
Urban fringe	103 505	22.2	13.3	32.4	89.8	6.4	38 838	68.3	32.1	55.2	24.7	10.5	6.2	2.50	2.98
Outside urbanized area	275 625	23.7	15.7	34.0	86.6	4.8	108 272	66.4	32.5	52.8	23.9	10.9	7.1	2.43	2.98
Place of 10,000 or more	105 992	22.7	16.0	33.4	84.7	5.6	41 901	65.0	31.3	50.9	22.6	11.2	7.3	2.39	2.96
Place of 2,500 to 9,999	169 633	24.4	15.5	34.3	87.9	4.3	66 371	67.4	33.3	54.0	24.8	10.8	7.0	2.45	2.99
Rural	672 545	26.8	12.1	34.5	95.8	1.3	247 469	76.0	37.5	65.0	31.0	7.9	4.8	2.69	3.08
Place of 1,000 to 2,499	78 582	24.2	16.3	35.3	89.5	3.7	30 641	68.9	32.5	55.5	24.3	10.5	6.7	2.47	2.98
Place of less than 1,000	–	–	–	–	–	–	–	–	–	–	–	–	–	–	–
Other rural	593 963	27.1	11.6	34.4	96.6	.9	216 828	77.1	38.2	66.3	32.0	7.6	4.5	2.72	3.09
INSIDE AND OUTSIDE METROPOLITAN AREA															
Inside metropolitan area	432 717	23.6	13.0	33.4	88.9	3.6	167 397	67.5	32.6	54.6	25.1	10.1	6.2	2.50	3.01
In central city	157 344	21.6	15.4	33.1	83.6	4.5	65 756	58.5	27.8	43.6	18.7	12.2	7.8	2.29	2.93
Not in central city	275 373	24.8	11.6	33.6	92.2	3.1	101 641	73.3	35.8	61.7	29.3	8.8	5.1	2.63	3.05
Urban	124 700	22.4	13.3	32.9	89.4	5.5	47 424	68.0	32.0	55.2	24.8	10.2	6.0	2.49	2.98
Inside urbanized area	103 260	22.2	13.3	32.4	89.8	6.4	38 749	68.3	32.1	55.2	24.7	10.5	6.2	2.50	2.98
Outside urbanized area	21 440	23.5	13.4	35.0	87.4	1.2	8 675	66.9	31.8	55.4	25.4	9.1	5.2	2.45	2.98
Rural	150 673	26.7	10.2	34.1	94.7	1.1	54 217	77.9	39.0	67.4	33.2	7.6	4.4	2.75	3.11
Outside metropolitan area	775 643	25.8	13.7	34.4	92.7	2.6	292 713	72.4	35.5	60.3	28.2	9.1	5.7	2.59	3.04
Urban	254 430	23.8	15.9	33.9	86.6	5.1	99 686	66.4	32.6	52.6	23.8	11.1	7.3	2.43	2.97
Inside urbanized area	245	30.6	11.4	31.1	102.4	–	89	70.8	39.3	56.2	30.3	10.1	6.7	2.75	3.24
Outside urbanized area	254 185	23.8	15.9	33.9	86.6	5.1	99 597	66.4	32.6	52.5	23.8	11.1	7.3	2.43	2.97
Place of 10,000 or more	105 992	22.7	16.0	33.4	84.7	5.6	41 901	65.0	31.3	50.9	22.6	11.2	7.3	2.39	2.96
Place of 2,500 to 9,999	148 193	24.5	15.8	34.2	87.9	4.8	57 696	67.5	33.5	53.7	24.7	11.0	7.3	2.45	2.99
Rural	521 213	26.8	12.7	34.6	96.0	1.3	193 027	75.5	37.1	64.3	30.4	8.0	4.9	2.67	3.06
COUNTY															
Androscoggin County	103 687	25.6	13.6	32.9	89.8	3.1	39 618	70.1	35.4	56.1	26.5	10.8	7.3	2.54	3.04
Aroostook County	84 601	25.5	13.1	33.6	99.8	5.0	30 817	74.6	36.8	63.3	30.1	8.5	5.3	2.62	3.06
Cumberland County	238 403	23.2	13.2	33.9	88.4	3.1	93 217	66.7	31.7	54.3	24.7	9.8	5.7	2.48	3.01
Franklin County	28 785	26.2	12.4	32.9	88.3	3.5	10 720	70.5	35.3	58.5	27.5	9.0	6.1	2.60	3.05
Hancock County	46 471	24.0	15.3	35.9	92.7	3.1	18 208	70.0	32.6	59.3	26.1	8.2	5.1	2.48	2.94
Kennebec County	114 624	25.1	13.5	34.3	89.6	3.5	43 516	70.4	35.0	57.5	27.0	9.9	6.3	2.54	3.03
Knox County	36 039	24.3	17.1	37.0	90.9	3.1	14 272	68.7	32.3	56.7	24.8	9.2	5.9	2.45	2.96
Lincoln County	30 185	25.0	16.6	37.4	91.4	.8	11 928	71.7	32.6	61.2	26.6	7.5	4.3	2.51	2.97
Oxford County	52 267	26.3	15.1	35.1	92.0	1.4	19 974	72.6	35.0	59.5	26.9	9.8	6.3	2.58	3.01
Penobscot County	143 678	24.1	11.7	32.7	92.4	5.0	53 261	70.5	34.7	57.9	27.0	9.8	6.2	2.57	3.02
Piscataquis County	18 493	26.1	16.2	36.7	91.8	1.1	7 146	72.4	34.1	61.3	27.2	8.2	5.3	2.56	3.02
Sagadahoc County	32 783	26.5	11.3	32.8	95.2	1.3	12 388	72.6	37.5	60.5	30.2	9.2	5.6	2.62	3.06
Somerset County	49 393	27.3	13.1	33.9	92.1	1.4	18 416	73.0	36.8	59.3	28.1	10.0	6.4	2.65	3.07
Waldo County	32 797	27.0	13.1	34.8	92.9	1.2	12 355	72.9	36.4	60.2	28.4	9.3	6.0	2.63	3.06
Washington County	33 734	24.8	16.7	36.3	93.5	2.9	12 975	71.9	33.2	59.1	25.9	9.3	5.4	2.53	2.99
York County	162 420	26.0	12.8	33.8	91.1	1.3	61 299	72.9	36.3	61.0	29.5	8.9	5.3	2.62	3.07
PLACE AND COUNTY SUBDIVISION															
Acton town	1 713	24.9	15.1	36.9	98.6	–	639	77.0	34.1	69.3	29.4	5.2	3.0	2.70	3.04
Addison town	1 110	25.0	13.6	35.4	96.7	–	431	74.0	32.9	60.8	26.2	9.0	4.9	2.58	2.96
Albion town	1 729	28.6	13.0	33.5	93.6	1.4	609	76.0	39.6	64.2	33.2	7.4	3.9	2.81	3.20
Alfred town	2 222	23.9	15.1	36.8	106.1	4.9	815	77.2	34.1	68.3	29.9	7.0	3.6	2.60	3.00
Anson town	2 366	26.2	12.9	35.1	100.9	–	898	73.2	34.7	61.1	27.2	7.7	4.6	2.64	3.04
Appleton town	1 066	31.0	9.6	33.5	100.0	–	387	79.6	44.7	68.2	38.0	8.3	5.9	2.76	3.14
Arundel town	2 648	25.5	9.9	35.0	97.2	–	966	81.1	39.5	69.8	34.2	7.6	3.5	2.75	3.05
Ashland town	1 529	26.4	11.3	34.7	105.1	–	602	72.8	35.9	60.5	28.9	8.1	5.0	2.54	3.00
Auburn city	23 934	25.1	15.7	33.8	88.2	2.9	9 450	67.0	33.9	52.9	24.5	11.1	7.9	2.46	3.01
Augusta city	20 965	21.7	17.4	36.3	85.2	5.0	8 740	61.1	28.9	47.0	19.9	11.3	7.4	2.28	2.90
Baileyville town	2 008	26.1	12.4	35.3	95.0	–	766	76.4	35.2	64.8	29.5	9.0	5.0	2.64	3.04
Baldwin town	1 212	24.6	12.7	35.3	96.6	–	417	87.3	37.9	73.6	32.6	7.9	2.2	2.91	3.08
Bangor city	32 222	21.8	13.9	32.3	83.1	6.7	13 129	59.6	29.2	44.2	19.6	12.7	8.3	2.30	2.90
Bar Harbor CDP	2 727	19.1	22.3	38.2	72.7	8.2	1 167	54.9	26.2	43.3	18.3	9.9	6.9	2.14	2.80
Bar Harbor town	4 377	20.6	18.7	36.9	79.5	5.1	1 829	60.3	28.0	49.2	20.9	9.1	6.1	2.27	2.84
Bath city	9 472	24.3	15.1	32.7	90.0	3.4	3 846	64.3	33.1	49.7	23.6	12.0	7.9	2.39	2.97
Belfast city	6 312	24.2	18.7	38.5	80.6	2.3	2 562	66.8	30.6	50.9	21.0	13.3	8.5	2.41	2.91
Belgrade town	2 365	26.8	11.0	35.4	98.2	1.1	889	76.0	38.6	66.6	32.4	6.7	4.7	2.63	3.02
Benton town	2 304	26.0	10.9	34.8	101.1	–	850	79.1	39.6	67.5	33.6	8.6	4.4	2.71	3.03
Berwick town	5 906	30.8	9.1	30.9	95.3	.7	2 037	79.3	45.7	67.2	38.5	8.5	5.1	2.89	3.25
Bethel town	2 320	24.3	15.4	36.9	92.2	–	949	70.7	31.8	59.0	25.5	9.3	5.1	2.45	2.89
Biddeford city	20 397	23.0	15.6	32.9	82.8	4.3	7 870	68.3	32.7	53.0	23.6	11.9	7.7	2.49	3.00
Bingham CDP	1 064	26.5	20.2	35.2	87.5	3.2	425	67.8	33.4	49.2	20.5	13.2	9.4	2.43	2.90
Bingham town	1 221	26.8	19.2	35.1	89.4	2.8	483	69.2	34.6	50.3	21.7	13.7	9.5	2.47	2.93
Blue Hill town	1 931	25.1	17.7	38.1	86.5	–	794	70.4	33.1	58.6	25.8	9.2	5.5	2.43	2.90
Boothbay town	2 634	23.5	15.5	38.5	93.1	.2	1 044	74.9	32.2	65.1	27.4	6.4	3.1	2.52	2.92
Boothbay Harbor CDP	1 254	19.0	21.1	41.3	78.6	–	581	57.7	21.5	45.1	15.8	10.0	4.6	2.17	2.80
Boothbay Harbor town	2 327	20.3	22.3	41.6	81.7	1.4	1 018	62.0	24.2	50.2	18.8	8.6	3.9	2.26	2.85
Bowdoin town	2 181	30.9	6.0	30.6	95.8	–	745	80.4	48.5	67.8	42.3	8.3	4.6	2.94	3.23
Bowdoinham town	2 159	28.1	9.4	33.9	97.8	–	808	77.5	40.5	65.6	33.4	8.9	4.8	2.68	3.04
Bradford town	1 095	30.1	8.8	32.3	100.3	–	380	77.9	41.3	69.7	36.6	5.3	3.7	2.90	3.30
Bradley town	1 128	22.6	12.1	34.4	97.1	–	436	72.9	33.7	63.8	29.1	5.0	3.0	2.59	2.98
Brewer city	8 935	23.1	14.7	35.2	85.7	1.3	3 594	69.6	31.5	55.1	23.3	12.0	7.2	2.46	2.93
Bridgton CDP	2 184	26.0	15.7	35.3	81.9	.6	891	65.1	32.7	49.9	23.0	12.8	8.4	2.44	3.05
Bridgton town	4 262	25.7	15.3	36.1	85.3	2.0	1 648	70.4	34.0	56.4	25.2	11.3	7.3	2.54	3.04
Bristol town	2 325	22.1	21.1	40.4	91.4	–	987	69.9	27.0	62.1	22.2	5.7	3.5	2.36	2.79
Brownfield town	1 031	27.4	12.2	35.0	98.9	–	394	75.6	38.1	64.0	31.2	7.9	4.6	2.62	3.03
Brownville town	1 491	24.8	18.0	37.7	91.0	–	587	73.8	31.9	63.2	25.9	7.8	4.3	2.54	2.96
Brunswick CDP	14 201	22.5	15.2	32.5	88.2	7.2	5 543	63.3	30.9	52.5	24.2	8.6	5.6	2.39	2.99
Brunswick town	20 088	23.1	13.6	31.6	95.0	8.1	7 531	66.9	33.0	56.5	26.6	8.2	5.4	2.46	3.01

TIPSII [UPF] GP123 CENSUS90 72583600 05/01/92 9:28 PM MACHINE: C DATA:CENSUS90*P1TIPSDA23. 04/27/92 01:54:18 TAPE: NONE FRAME: 50
TSF:CENSUS90*92. 04/27/92 01:54:49 UTF:CENSUS90*93. 04/27/92 01:54:50 META:CENSUS90*P1TABLES23. 04/27/92 02:05:37

Table 7. **Summary of General Characteristics of White Persons and Households: 1990**—Con.

[Threshold is 250 persons. For definitions of terms and meanings of symbols, see text]

State / Urban and Rural and Size of Place / Inside and Outside Metropolitan Area / County / Place and [In Selected States] County Subdivision [1,000 or More Persons]	All White persons						All households with a White householder								
		Percent of all persons						Family households as a percent of all households						Persons per—	
										Married-couple family		Female householder, no husband present			
	Total	Under 18 years	65 years and over	Median age	Persons 18 years and over—Males per 100 females	Percent in group quarters	Total	Total	With own children under 18 years	Total	With own children under 18 years	Total	With own children under 18 years	House-hold	Family
PLACE AND COUNTY SUBDIVISION—Con.															
Brunswick Station CDP	1 572	29.9	.6	23.3	184.0	28.3	333	96.7	74.2	92.5	70.0	2.4	2.4	3.38	3.45
Buckfield town	1 556	31.2	9.6	31.6	97.2	–	555	75.1	42.3	62.7	33.9	8.5	5.9	2.82	3.24
Bucksport CDP	2 954	27.8	14.1	33.8	82.9	.6	1 174	68.6	36.6	54.4	27.2	11.9	8.2	2.52	3.04
Bucksport town	4 781	29.4	12.0	32.4	87.4	.4	1 805	72.1	40.0	58.6	31.3	11.2	7.4	2.65	3.11
Buxton town	6 426	28.2	7.8	33.2	98.2	–	2 197	81.9	43.0	70.6	37.1	7.9	4.5	2.92	3.20
Calais city	3 913	23.4	18.5	36.6	87.3	5.3	1 520	68.4	32.1	55.3	24.4	10.3	6.1	2.45	2.97
Camden CDP	3 993	21.1	25.6	41.5	70.9	5.6	1 721	59.3	26.5	47.9	19.6	9.5	6.2	2.20	2.85
Camden town	5 023	21.2	23.9	41.4	74.4	4.4	2 150	61.5	26.7	50.7	20.4	8.8	5.5	2.24	2.85
Canaan town	1 634	31.0	8.7	31.2	100.0	–	568	80.3	45.8	65.8	35.0	8.8	6.0	2.87	3.15
Cape Elizabeth town	8 771	25.4	13.8	38.6	87.7	.7	3 243	78.8	35.8	69.8	31.5	7.3	3.7	2.70	3.06
Cape Neddick CDP	2 181	22.1	14.8	38.0	91.0	–	906	68.7	29.0	58.2	23.8	8.5	4.4	2.41	2.85
Caribou city	9 158	24.4	14.1	35.0	89.3	1.6	3 629	71.0	33.7	58.1	26.0	10.4	6.6	2.49	2.98
Carmel town	1 889	25.5	9.8	33.8	99.6	–	677	81.2	39.6	69.1	33.4	8.3	3.8	2.80	3.07
Casco town	2 998	29.2	9.6	31.8	94.7	.9	1 052	79.9	43.8	66.6	35.2	8.7	5.6	2.83	3.11
Castine town	1 134	10.8	14.8	24.7	210.4	37.0	324	64.2	22.8	56.8	19.8	5.2	1.9	2.23	2.75
Charleston town	1 177	27.4	7.3	29.7	100.5	9.9	366	79.2	44.5	72.4	41.0	4.9	2.5	2.90	3.22
Chelsea town	2 457	27.2	11.4	35.2	119.5	7.4	795	78.7	43.5	65.7	34.7	9.2	6.3	2.86	3.19
Cherryfield town	1 173	26.2	17.6	36.9	90.7	–	464	72.4	31.0	59.3	24.8	10.3	4.7	2.54	2.98
Chesterville town	1 006	30.6	10.1	32.6	91.2	–	356	77.2	43.5	64.9	36.0	7.9	4.8	2.84	3.17
China town	3 666	31.4	8.7	32.3	96.5	–	1 257	80.0	43.6	69.8	37.4	6.8	4.2	2.93	3.24
Chisholm CDP	1 646	27.7	13.1	33.4	81.1	–	646	71.1	36.2	54.3	23.8	14.4	11.1	2.54	3.02
Clinton CDP	1 481	29.9	9.9	30.2	91.5	–	517	79.5	42.2	63.2	32.3	11.8	7.4	2.87	3.15
Clinton town	3 317	30.0	8.3	30.9	96.9	–	1 151	80.9	43.6	68.1	36.3	8.6	5.3	2.89	3.17
Corinna town	2 177	26.9	12.7	34.4	94.5	–	845	74.1	35.9	62.1	27.7	8.4	6.0	2.59	2.97
Corinth town	2 160	28.7	10.2	32.6	91.8	–	779	79.7	43.4	68.9	35.9	7.3	5.6	2.78	3.12
Cornish town	1 173	26.9	11.8	34.9	94.1	–	429	73.9	37.3	61.8	31.2	8.2	4.0	2.73	3.20
Cornville town	995	29.2	10.6	35.2	95.6	–	345	80.9	41.7	69.3	35.7	7.5	4.3	2.90	3.17
Cumberland town	5 788	27.1	10.4	36.8	93.1	.1	2 012	84.1	41.3	74.6	36.5	7.3	4.0	2.88	3.15
Cumberland Center CDP	1 882	26.9	9.6	37.5	92.6	–	655	85.8	41.1	75.7	36.0	7.5	3.8	2.89	3.14
Damariscotta town	1 810	21.7	26.1	42.7	77.1	2.2	787	64.3	27.1	54.3	21.3	8.1	4.7	2.25	2.84
Damariscotta-Newcastle CDP	1 562	17.4	35.1	49.8	72.0	4.0	728	59.8	20.6	49.2	15.2	8.4	4.3	2.07	2.67
Dayton town	1 195	27.4	9.9	32.6	92.7	–	408	79.2	43.6	69.4	38.5	7.4	3.7	2.92	3.29
Dedham town	1 202	28.1	7.9	32.8	101.9	–	428	72.7	39.3	64.0	34.1	5.6	3.3	2.80	3.20
Deer Isle town	1 813	23.4	19.7	38.7	90.5	2.8	723	69.4	32.2	59.3	26.4	6.5	4.0	2.46	2.94
Dexter CDP	2 632	26.8	16.2	34.4	87.5	1.0	1 041	69.6	33.9	55.3	24.0	11.0	8.1	2.51	2.98
Dexter town	4 397	26.9	15.4	34.6	86.5	2.0	1 669	73.1	35.8	58.8	25.7	11.0	8.2	2.58	2.99
Dixfield CDP	1 293	24.8	19.3	36.6	87.3	4.1	503	70.8	34.4	57.7	26.0	9.7	6.8	2.47	2.95
Dixfield town	2 553	27.3	15.2	34.6	90.9	2.1	960	74.1	37.7	60.4	28.8	10.4	7.2	2.61	3.04
Dixmont town	994	29.8	8.7	33.7	105.3	–	335	83.3	44.5	71.9	38.2	7.8	3.6	2.98	3.23
Dover-Foxcroft town	4 592	27.4	17.3	36.5	86.9	3.6	1 678	73.5	37.4	60.8	29.5	9.7	6.6	2.64	3.11
Dover-Foxcroft CDP	3 020	25.8	18.2	36.9	82.9	2.2	1 178	69.4	34.3	56.0	25.6	11.1	7.6	2.51	3.05
Dresden town	1 330	27.7	9.8	33.6	99.8	–	507	75.1	38.7	63.3	31.2	7.7	4.1	2.63	3.02
Durham town	2 821	29.0	6.1	32.3	100.4	.1	967	83.1	46.2	73.1	40.1	7.0	5.0	2.93	3.21
East Machias town	1 210	25.7	15.8	37.2	86.5	–	467	76.7	33.2	62.1	25.9	11.6	6.0	2.59	2.97
East Millinocket town	2 150	25.0	13.2	36.5	90.3	–	844	78.1	35.1	65.6	28.2	9.2	5.1	2.56	2.94
East Millinocket CDP	2 059	25.0	13.3	36.4	90.3	–	809	77.5	34.7	65.0	27.9	9.5	5.2	2.56	2.95
Easton town	1 286	27.6	12.3	34.2	92.8	–	481	75.7	38.5	65.3	32.6	7.9	4.4	2.68	3.11
Eastport city	1 857	22.0	22.1	40.6	85.8	1.9	773	64.4	28.5	48.8	20.2	11.8	6.2	2.37	2.91
Eddington town	1 940	24.7	9.9	35.4	95.7	–	736	78.7	35.9	65.8	28.5	9.5	5.6	2.63	2.93
Eliot town	5 263	27.5	11.1	35.0	94.1	–	1 918	78.1	39.7	68.2	34.8	7.0	4.1	2.75	3.14
Ellsworth city	5 917	23.4	16.4	36.3	83.1	3.2	2 398	66.7	30.8	55.0	23.5	9.8	6.1	2.39	2.91
Enfield town	1 467	26.5	9.3	33.5	103.0	–	527	80.8	39.1	72.7	35.5	4.2	1.9	2.79	3.11
Fairfield CDP	2 763	23.6	16.0	34.1	85.3	–	1 164	64.3	29.1	47.8	19.4	12.5	7.8	2.37	2.93
Fairfield town	6 656	27.5	11.8	32.0	89.0	1.9	2 460	72.2	37.1	57.9	28.6	10.5	6.4	2.66	3.08
Falmouth town	7 545	21.5	18.9	39.9	84.6	1.1	3 058	70.0	28.2	62.5	24.9	5.9	2.6	2.44	2.94
Falmouth Foreside CDP	1 698	20.0	25.4	42.7	77.4	3.4	703	68.0	24.5	60.2	21.3	6.0	2.6	2.34	2.84
Farmingdale CDP	2 031	24.1	15.3	36.5	78.3	1.1	848	67.2	32.3	51.8	21.6	13.0	8.8	2.37	2.89
Farmingdale town	2 876	24.8	13.6	35.4	82.6	.8	1 156	70.3	33.7	56.1	24.3	11.5	7.5	2.47	2.94
Farmington CDP	4 141	16.5	15.0	23.9	64.6	20.6	1 517	48.1	24.0	35.9	15.8	10.0	7.2	2.18	2.90
Farmington town	7 369	21.5	13.8	28.8	75.3	13.1	2 636	60.5	30.3	48.4	22.3	9.6	6.8	2.44	3.01
Fort Fairfield town	3 945	26.6	13.4	35.4	89.9	.5	1 490	74.0	35.9	60.5	28.1	10.7	6.6	2.65	3.11
Fort Fairfield CDP	1 695	22.8	20.6	39.7	80.3	1.1	724	64.0	28.0	51.2	21.1	11.2	6.4	2.34	2.99
Fort Kent CDP	2 097	22.6	19.2	35.5	78.0	6.7	847	64.2	29.3	49.9	19.7	11.3	8.6	2.32	2.96
Fort Kent town	4 236	27.0	13.6	33.2	87.8	3.4	1 553	73.6	37.6	62.3	30.6	8.5	5.8	2.64	3.14
Frankfort town	1 012	30.6	9.7	30.5	96.1	–	339	82.9	44.8	69.3	36.0	8.6	4.7	2.99	3.23
Franklin town	1 127	25.9	12.0	35.0	88.5	–	434	75.6	35.7	64.1	28.1	9.0	6.2	2.60	2.96
Freeport CDP	1 809	20.3	15.2	33.8	84.5	3.8	767	61.1	27.5	47.1	18.6	10.3	7.2	2.27	2.77
Freeport town	6 844	23.9	12.2	35.1	90.5	2.1	2 597	73.3	34.6	61.8	27.9	8.3	5.1	2.59	2.98
Frenchville town	1 335	27.8	11.3	34.4	97.5	3.0	447	82.8	42.5	75.6	40.7	5.1	1.3	2.90	3.24
Friendship town	1 096	24.5	20.3	38.0	90.1	–	442	74.4	31.9	64.9	26.0	7.2	3.6	2.49	2.90
Fryeburg CDP	1 575	22.8	18.4	38.1	78.6	1.7	628	69.3	31.1	56.7	23.7	10.2	6.2	2.46	2.91
Fryeburg town	2 951	24.2	16.6	36.6	83.2	3.5	1 098	74.0	35.2	62.3	28.3	9.0	5.7	2.59	2.99
Gardiner city	6 669	26.4	15.0	33.6	81.8	3.8	2 486	68.9	37.1	54.3	28.1	11.6	7.2	2.58	3.10
Garland town	1 054	27.6	7.8	32.2	138.4	10.9	334	78.4	43.4	68.0	35.6	7.2	4.8	2.83	3.12
Glenburn town	3 164	28.9	8.6	33.3	96.5	–	1 089	81.6	44.4	71.3	38.3	7.4	4.4	2.90	3.21
Gorham CDP	3 575	17.2	11.8	23.8	86.6	28.2	1 042	67.9	31.2	55.5	24.1	10.1	6.0	2.47	2.98
Gorham town	11 719	25.1	9.6	30.7	90.9	8.6	3 883	76.3	39.5	63.8	32.2	9.7	6.0	2.77	3.15
Gouldsboro town	1 958	20.7	14.4	34.9	120.9	13.5	650	76.8	33.7	69.1	29.7	4.9	2.6	2.61	2.96
Gray town	5 847	27.0	9.6	32.9	96.6	.4	2 127	75.9	39.1	65.8	33.2	7.1	4.3	2.74	3.12
Greenbush town	1 297	33.2	6.5	30.3	100.9	–	439	80.2	47.2	69.5	40.5	7.1	4.6	2.93	3.27

TIPSII [UPF] GP123 CENSUS90 72583600 05/01/92 9:28 PM MACHINE: C DATA:CENSUS90*P1TIPSDA23. 04/27/92 01:54:18 TAPE: NONE FRAME: 51
TSF:CENSUS90*92. 04/27/92 01:54:49 UTF:CENSUS90*93. 04/27/92 01:54:50 META:CENSUS90*P1TABLES23. 04/27/92 02:05:37

Table 7. **Summary of General Characteristics of White Persons and Households: 1990**—Con.

[Threshold is 250 persons. For definitions of terms and meanings of symbols, see text]

State / Urban and Rural and Size of Place / Inside and Outside Metropolitan Area / County / Place and [In Selected States] County Subdivision [1,000 or More Persons]	All White persons						All households with a White householder								
		Percent of all persons						Family households as a percent of all households						Persons per—	
										Married-couple family		Female householder, no husband present			
	Total	Under 18 years	65 years and over	Median age	Persons 18 years and over—Males per 100 females	Percent in group quarters	Total	Total	With own children under 18 years	Total	With own children under 18 years	Total	With own children under 18 years	House-hold	Family
PLACE AND COUNTY SUBDIVISION—Con.															
Greene town	3 638	28.8	8.1	32.2	101.7	1.6	1 219	83.6	45.0	72.7	38.9	7.7	4.6	2.94	3.20
Greenville CDP	1 595	23.3	20.2	38.7	87.3	2.3	681	63.9	29.2	51.8	20.9	8.5	6.5	2.29	2.89
Greenville town	1 875	23.9	19.2	38.3	89.1	2.0	790	65.6	30.5	54.3	22.4	7.6	5.8	2.33	2.91
Guilford CDP	1 069	22.7	19.4	37.2	93.4	–	457	66.1	26.7	54.9	19.5	7.4	5.0	2.34	2.86
Guilford town	1 686	25.2	16.6	35.8	95.2	–	678	69.9	30.8	56.9	22.4	9.0	6.2	2.50	2.98
Hallowell city	2 506	21.1	14.5	36.1	95.2	4.4	1 071	56.7	26.1	46.3	20.2	8.3	4.8	2.24	3.01
Hampden CDP	3 848	26.2	9.5	35.5	86.5	–	1 480	74.6	37.6	62.0	30.5	11.1	6.1	2.61	3.04
Hampden town	5 911	27.2	8.8	35.2	88.5	.1	2 175	78.1	40.1	66.9	33.8	9.4	4.9	2.73	3.10
Hancock town	1 746	23.6	13.9	36.3	89.8	–	712	72.5	32.3	60.1	25.6	8.8	5.5	2.45	2.85
Harpswell town	4 971	20.8	15.7	38.0	99.8	–	2 041	70.8	27.6	63.0	24.2	5.0	2.4	2.44	2.87
Harrison town	1 944	28.2	11.0	35.4	94.8	–	699	81.0	40.5	68.8	32.3	8.4	6.0	2.78	3.08
Hartland CDP	1 028	27.3	17.9	32.6	83.5	7.8	339	74.6	37.8	58.7	26.5	10.9	7.7	2.81	3.19
Hartland town	1 787	28.3	13.6	32.3	90.9	4.5	611	77.1	39.8	61.4	28.2	11.1	8.2	2.81	3.13
Hermon town	3 721	26.3	9.2	33.8	92.7	–	1 335	80.4	39.2	70.0	33.3	6.9	3.7	2.79	3.07
Hiram town	1 251	30.2	11.0	33.0	96.6	–	455	74.7	39.3	62.2	32.7	9.2	4.6	2.74	3.19
Hodgdon town	1 240	30.6	10.6	33.4	94.1	–	433	82.7	44.1	70.4	37.4	9.7	5.3	2.90	3.20
Holden town	2 932	24.9	11.0	35.7	93.7	–	1 127	75.1	35.5	65.6	29.8	7.6	5.0	2.60	2.99
Hollis town	3 556	30.8	7.5	31.2	95.2	.2	1 191	82.4	46.5	70.4	39.5	8.6	5.0	2.98	3.26
Hope town	1 012	27.8	11.9	34.5	87.9	–	374	77.5	37.7	66.8	30.5	9.6	6.7	2.72	3.08
Houlton CDP	5 396	23.7	20.6	37.1	82.1	5.3	2 172	65.4	31.2	50.4	21.3	12.4	8.4	2.36	2.95
Houlton town	6 357	24.0	18.9	36.6	84.5	4.5	2 514	67.6	31.9	53.1	22.4	11.8	8.0	2.42	2.97
Howland town	1 429	24.2	16.2	35.1	88.3	2.9	527	74.8	35.5	62.0	27.1	10.2	7.4	2.64	3.07
Howland CDP	1 298	23.3	16.9	35.9	86.9	3.2	487	72.9	33.9	59.8	25.3	10.7	7.6	2.59	3.05
Hudson town	1 029	28.6	7.6	31.6	100.8	–	352	83.0	43.2	69.6	34.7	9.1	6.0	2.89	3.10
Jay town	5 045	28.7	10.5	32.5	91.8	–	1 855	77.1	40.3	62.7	30.0	10.9	8.1	2.72	3.08
Jefferson town	2 110	27.2	12.2	34.7	96.8	–	764	78.0	39.4	67.9	33.0	7.6	5.0	2.76	3.09
Jonesport town	1 510	26.7	19.7	35.6	85.7	1.9	584	69.7	32.7	58.0	25.9	8.7	5.5	2.55	3.05
Kenduskeag town	1 225	28.5	9.0	32.6	96.4	–	433	78.1	41.6	65.1	33.7	10.4	6.5	2.82	3.10
Kennebunk CDP	4 140	22.8	20.4	39.3	79.0	1.6	1 671	69.2	30.2	57.7	24.0	9.0	5.1	2.45	2.95
Kennebunk town	7 907	24.3	16.9	37.8	86.0	1.1	3 099	72.2	33.0	61.2	27.2	8.0	4.2	2.53	3.01
Kennebunkport CDP	1 095	14.7	22.7	46.9	82.4	–	519	60.3	17.9	53.0	14.3	5.6	3.5	2.11	2.66
Kennebunkport town	3 341	19.3	18.0	40.8	88.3	–	1 437	66.6	26.0	59.2	22.2	5.8	3.3	2.33	2.83
Kingfield town	1 095	27.3	12.8	33.2	83.8	–	431	69.8	37.1	54.1	28.1	12.5	8.1	2.54	3.07
Kittery CDP	4 899	23.0	11.8	30.4	110.1	7.0	1 873	65.3	32.0	54.6	25.8	8.2	5.0	2.44	2.99
Kittery town	9 060	22.6	13.4	33.6	100.8	4.4	3 525	67.9	31.0	58.2	25.8	7.3	4.2	2.46	2.97
Kittery Point CDP	1 082	19.9	19.1	39.9	85.3	–	457	65.9	26.0	59.5	23.4	5.0	2.0	2.35	2.91
Lamoine town	1 302	24.5	12.1	36.6	90.9	–	500	76.0	34.2	65.6	28.4	8.4	4.8	2.62	2.97
Lebanon town	4 242	31.1	8.3	32.2	99.9	–	1 432	82.1	46.3	71.3	39.7	6.3	3.9	2.96	3.26
Leeds town	1 650	31.5	9.0	31.9	95.3	.6	557	81.5	45.8	68.2	38.1	9.5	6.3	2.95	3.28
Levant town	1 609	30.7	7.6	31.0	96.0	–	551	82.0	46.8	70.2	40.3	8.9	4.5	2.94	3.23
Lewiston city	39 027	22.6	16.7	33.6	84.8	5.6	15 619	64.3	30.2	48.8	20.4	12.6	8.4	2.36	2.94
Limerick town	1 680	28.8	11.0	33.4	95.1	–	596	79.5	40.3	69.8	35.7	7.4	3.9	2.82	3.19
Limestone CDP	1 165	21.9	13.6	36.9	89.6	3.3	465	69.2	30.5	56.6	24.1	10.8	5.8	2.46	2.98
Limestone town	8 789	24.5	2.9	26.3	186.0	30.8	2 031	87.9	58.3	80.3	52.9	5.5	3.7	3.03	3.26
Limington town	2 784	34.0	6.7	30.8	101.0	–	884	87.0	50.3	73.9	43.3	9.2	4.9	3.16	3.36
Lincoln CDP	3 371	24.9	19.3	37.1	82.7	2.3	1 336	70.7	32.9	57.7	24.2	10.6	7.5	2.47	2.96
Lincoln town	5 550	26.9	15.0	34.6	87.1	1.5	2 090	75.0	36.4	62.9	28.4	9.6	6.8	2.62	3.04
Lincolnville town	1 805	24.3	14.4	36.5	95.4	–	726	70.7	32.1	61.8	26.3	6.6	4.7	2.48	2.95
Lisbon town	9 304	28.2	9.4	30.8	95.7	.4	3 442	76.6	41.7	63.4	33.2	10.2	6.7	2.71	3.09
Lisbon Falls CDP	4 574	29.3	8.6	29.5	96.6	–	1 678	76.8	44.2	63.5	35.4	10.9	7.4	2.75	3.13
Litchfield town	2 634	29.6	8.3	32.7	103.4	–	924	79.5	41.9	69.0	35.2	6.4	4.1	2.86	3.18
Little Falls-South Windham CDP	1 683	16.3	9.3	30.3	180.5	32.1	427	75.6	32.1	60.2	24.6	11.9	6.1	2.67	2.99
Livermore town	1 937	26.1	11.4	34.7	95.5	–	722	79.1	35.9	67.5	29.6	7.9	4.4	2.69	3.05
Livermore Falls town	3 432	27.5	15.6	33.2	85.3	1.7	1 343	69.1	34.5	54.0	24.1	12.1	8.5	2.51	3.04
Livermore Falls CDP	1 924	26.6	18.3	34.1	85.3	–	815	61.8	30.6	47.4	20.9	11.0	7.5	2.36	3.00
Loring AFB CDP	6 802	24.5	.1	25.5	235.0	39.2	1 245	99.1	73.2	94.9	69.2	2.3	2.2	3.36	3.36
Lubec town	1 840	22.2	23.8	40.0	82.9	2.5	786	63.6	26.8	48.0	17.8	11.8	7.4	2.29	2.87
Lyman town	3 365	31.3	6.5	32.3	96.5	–	1 105	85.5	46.7	74.7	39.9	8.6	5.5	3.06	3.27
Machias CDP	1 749	18.9	20.8	32.3	79.2	21.6	615	58.7	28.0	44.2	18.5	11.2	7.8	2.24	2.92
Machias town	2 541	20.7	18.8	33.2	84.4	14.8	936	62.7	29.6	48.2	19.9	11.2	7.7	2.32	2.90
Machiasport town	1 147	24.7	13.0	35.9	126.2	9.2	391	77.0	38.9	66.0	32.7	7.2	3.3	2.68	3.03
Madawaska CDP	3 631	22.3	16.2	39.5	85.3	3.2	1 492	68.1	31.0	58.8	25.5	7.7	4.8	2.36	2.93
Madawaska town	4 780	23.8	14.0	38.0	90.9	2.5	1 894	71.7	33.0	63.1	28.4	6.7	3.9	2.47	2.99
Madison CDP	2 940	24.6	18.7	36.4	82.9	3.1	1 149	70.7	33.0	53.1	22.1	14.0	8.4	2.48	2.93
Madison town	4 689	25.5	15.9	35.9	89.5	2.0	1 797	72.6	34.3	57.7	24.9	11.2	6.9	2.55	2.97
Manchester town	2 090	27.3	14.6	38.4	91.2	–	803	75.7	36.4	66.5	30.5	7.1	4.7	2.61	3.04
Mapleton town	1 846	26.1	8.9	34.4	99.7	–	674	80.3	39.6	72.6	34.3	5.8	4.3	2.74	3.05
Mars Hill town	1 755	26.0	19.9	36.9	80.3	4.0	674	74.3	33.8	58.5	24.2	12.6	8.0	2.49	2.93
Mars Hill-Blaine CDP	1 697	24.7	21.0	38.4	79.5	4.1	659	74.1	33.7	57.7	24.1	13.2	8.5	2.47	2.90
Mechanic Falls town	2 908	29.0	11.8	32.4	93.1	.5	1 061	74.1	40.2	59.8	30.6	10.7	7.4	2.72	3.14
Mechanic Falls CDP	2 379	28.6	12.5	32.1	90.7	.6	884	72.3	39.3	57.5	29.2	11.8	8.0	2.67	3.13
Medway town	1 912	32.9	6.1	30.6	104.8	–	635	82.4	48.7	69.9	40.8	8.3	5.0	3.02	3.29
Mexico CDP	2 294	25.5	15.9	33.8	90.5	–	929	66.4	32.8	50.6	23.1	11.7	7.8	2.47	2.99
Mexico town	3 320	25.2	16.1	34.7	92.4	–	1 348	67.9	32.3	52.4	22.3	11.5	8.2	2.47	2.96
Milbridge town	1 303	22.6	23.1	39.8	80.3	4.8	500	73.4	29.4	62.4	24.2	8.6	4.2	2.48	2.91
Milford CDP	2 203	25.6	8.9	32.0	97.6	–	829	71.8	36.4	59.0	29.0	9.5	5.8	2.66	3.08
Milford town	2 844	26.4	7.9	31.9	100.8	–	1 050	73.7	38.6	61.4	31.9	9.0	5.2	2.72	3.12
Millinocket town	6 889	24.2	13.6	36.8	98.7	2.8	2 687	72.8	34.8	61.8	28.2	8.0	5.1	2.50	2.97
Millinocket CDP	6 855	24.2	13.7	36.8	98.2	2.6	2 680	72.7	34.8	61.8	28.2	8.0	5.1	2.50	2.97
Milo CDP	2 118	24.7	18.7	36.9	85.9	–	852	70.7	31.9	59.0	24.8	10.1	6.6	2.49	2.93

TIPSII [UPF] GP123 CENSUS90 72583600 05/01/92 9:28 PM MACHINE: C DATA:CENSUS90*P1TIPSDA23. 04/27/92 01:54:18 TAPE: NONE FRAME: 52
TSF:CENSUS90*92. 04/27/92 01:54:49 UTF:CENSUS90*93. 04/27/92 01:54:50 META:CENSUS90*P1TABLES23. 04/27/92 02:05:37

Table 7. **Summary of General Characteristics of White Persons and Households: 1990**—Con.

[Threshold is 250 persons. For definitions of terms and meanings of symbols, see text]

State / Urban and Rural and Size of Place / Inside and Outside Metropolitan Area / County / Place and [In Selected States] County Subdivision [1,000 or More Persons]	All White persons						All households with a White householder								
		Percent of all persons						Family households as a percent of all households						Persons per—	
										Married-couple family		Female householder, no husband present			
	Total	Under 18 years	65 years and over	Median age	Persons 18 years and over—Males per 100 females	Percent in group quarters	Total	Total	With own children under 18 years	Total	With own children under 18 years	Total	With own children under 18 years	House-hold	Family
PLACE AND COUNTY SUBDIVISION—Con.															
Milo town	2 586	24.6	18.3	36.6	88.6	–	1 039	71.1	32.7	60.2	26.0	9.1	6.1	2.50	2.92
Minot town	1 663	29.5	8.2	33.4	97.5	–	558	85.1	44.3	75.3	39.8	6.5	2.9	2.98	3.16
Monmouth town	3 326	28.9	9.7	32.7	96.5	–	1 176	78.5	42.5	66.8	34.9	8.3	5.7	2.83	3.20
Mount Desert town	1 884	19.3	18.9	40.7	89.2	–	830	67.7	23.6	58.7	19.3	6.7	3.3	2.26	2.73
Mount Vernon town	1 345	28.9	10.3	35.0	93.9	–	499	77.4	39.9	64.7	31.9	8.8	5.2	2.71	3.05
Naples town	2 847	26.8	13.1	33.7	94.3	–	1 074	75.2	36.1	67.1	31.6	6.2	3.5	2.65	3.06
Newburgh town	1 302	26.9	10.3	33.8	98.7	–	476	76.3	37.4	68.1	33.0	4.6	2.1	2.74	3.09
Newcastle town	1 531	24.3	20.2	38.4	86.9	1.5	597	72.0	31.2	61.8	26.5	7.5	3.5	2.53	2.99
Newfield town	1 038	29.3	11.9	33.4	106.8	–	379	77.0	39.1	66.5	32.2	7.9	5.3	2.73	3.10
New Gloucester town	3 890	28.9	7.4	31.8	103.0	7.6	1 215	81.6	45.3	70.5	39.3	7.7	4.4	2.96	3.23
Newport town	3 008	26.3	12.7	33.5	89.2	–	1 194	70.1	34.8	55.9	25.5	10.4	7.0	2.53	3.01
Newport CDP	1 829	25.2	15.2	33.4	85.1	–	766	64.5	31.6	50.8	22.8	10.3	7.2	2.39	2.98
New Sharon town	1 173	29.8	11.4	33.8	99.5	–	421	77.7	38.2	67.2	32.1	6.2	3.8	2.79	3.16
Nobleboro town	1 452	25.6	13.8	35.6	93.2	–	556	76.4	34.9	65.5	29.1	8.5	4.1	2.62	3.00
Norridgewock CDP	1 485	27.3	9.9	33.2	94.6	–	547	74.6	37.3	63.3	30.3	8.8	5.3	2.72	3.15
Norridgewock town	3 084	28.8	10.0	32.8	94.2	–	1 100	77.5	39.9	65.7	32.7	8.9	5.3	2.81	3.19
North Berwick CDP	1 548	29.8	12.2	31.7	86.8	3.1	531	75.7	43.7	63.7	37.1	9.0	5.6	2.83	3.27
North Berwick town	3 760	30.1	9.9	32.6	93.1	1.3	1 273	79.7	44.6	68.7	38.6	7.9	4.9	2.92	3.28
Northport town	1 196	21.2	16.3	38.8	95.0	–	499	67.7	28.1	56.5	20.8	7.4	4.8	2.40	2.85
North Windham CDP	4 050	27.5	10.6	33.0	86.9	–	1 495	76.3	41.4	63.3	32.8	10.3	7.0	2.72	3.12
North Yarmouth town	2 411	27.9	8.3	34.0	95.1	–	812	84.9	43.6	75.9	38.9	7.4	3.8	2.98	3.20
Norway CDP	3 003	25.7	20.8	35.6	78.0	3.3	1 242	63.6	31.9	45.5	18.1	15.1	11.8	2.34	2.88
Norway town	4 725	25.7	17.6	35.6	84.3	2.3	1 877	68.5	32.7	52.7	21.5	12.5	9.1	2.46	2.93
Oakland CDP	3 485	27.9	11.7	32.0	89.9	–	1 350	70.4	37.0	54.4	26.1	12.2	8.4	2.58	3.06
Oakland town	5 561	27.9	10.4	32.9	91.1	–	2 077	74.7	38.6	60.4	29.3	10.7	7.1	2.68	3.08
Old Orchard Beach town	7 695	20.1	13.7	33.3	92.2	.5	3 435	58.3	25.4	46.0	18.7	9.4	5.2	2.24	2.86
Old Orchard Beach CDP	7 695	20.1	13.7	33.3	92.2	.5	3 435	58.3	25.4	46.0	18.7	9.4	5.2	2.24	2.86
Old Town city	7 957	22.4	13.6	32.6	87.1	.3	3 172	66.1	30.9	52.7	22.2	11.3	7.5	2.52	2.98
Orland town	1 799	25.8	11.7	35.5	94.2	1.4	670	77.6	37.3	67.0	31.5	7.6	3.7	2.65	2.98
Orono town	10 216	10.7	7.5	21.4	108.4	41.8	2 393	55.0	25.1	43.6	18.2	8.9	5.6	2.51	2.92
Orono CDP	9 447	9.6	7.4	21.3	108.8	45.2	2 107	52.5	23.6	41.2	16.9	9.1	5.6	2.48	2.90
Orrington town	3 287	25.4	10.9	36.1	91.8	–	1 227	77.5	36.6	68.9	31.7	6.5	3.8	2.69	3.05
Otisfield town	1 124	29.0	12.9	34.3	94.2	–	418	75.4	39.0	67.2	33.3	5.3	3.8	2.70	3.15
Owls Head town	1 567	20.7	22.0	41.6	97.3	–	656	73.6	27.4	67.2	23.2	4.4	2.9	2.40	2.78
Oxford CDP	1 277	30.8	8.9	30.9	98.7	–	431	86.5	45.2	70.3	36.2	12.5	7.2	2.96	3.12
Oxford town	3 673	29.9	10.4	32.3	94.3	.4	1 288	79.4	41.9	64.5	32.9	11.3	6.9	2.84	3.16
Palermo town	1 020	26.0	11.6	33.9	106.8	–	371	76.0	35.0	66.0	30.2	4.3	3.2	2.75	3.17
Palmyra town	1 858	29.0	10.0	33.1	95.6	–	654	77.2	39.8	66.5	33.3	7.0	4.4	2.85	3.23
Paris town	4 468	24.9	17.3	35.8	86.3	3.0	1 754	69.3	33.4	56.1	24.9	10.1	6.8	2.47	2.95
Parsonsfield town	1 465	28.3	13.4	34.9	90.2	–	536	77.2	36.2	65.1	28.4	7.5	4.5	2.74	3.08
Patten town	1 255	25.4	16.0	36.7	93.0	2.9	475	72.6	33.9	59.4	26.1	10.5	5.9	2.57	3.07
Penobscot town	1 125	22.8	20.4	40.4	81.8	8.4	402	76.6	31.3	66.4	26.1	6.2	3.0	2.55	2.90
Peru town	1 535	28.7	12.8	34.0	98.5	–	560	80.2	38.4	69.6	32.1	7.0	4.6	2.74	3.08
Phillips town	1 144	29.5	12.3	33.1	88.8	–	413	72.6	39.0	62.2	32.4	8.2	5.6	2.77	3.27
Phippsburg town	1 806	23.8	12.8	36.9	100.7	–	704	76.6	35.1	63.4	28.3	8.9	4.1	2.57	2.93
Pittsfield CDP	3 198	27.9	16.3	33.6	83.2	3.2	1 195	71.1	37.4	56.3	28.1	11.7	7.8	2.59	3.08
Pittsfield town	4 154	27.5	15.1	34.0	87.3	2.5	1 537	72.5	36.6	58.9	28.2	10.3	6.7	2.64	3.09
Pittston town	2 419	26.1	11.9	35.1	96.1	1.1	872	78.0	36.6	66.3	30.5	8.3	4.4	2.75	3.09
Plymouth town	1 140	32.8	7.7	30.0	95.9	–	380	81.6	45.5	66.3	36.8	10.3	7.1	3.02	3.30
Poland town	4 306	29.2	9.0	33.1	101.9	2.3	1 509	81.2	41.2	70.0	34.5	7.7	4.5	2.80	3.08
Porter town	1 290	26.3	12.8	33.8	91.0	–	481	76.5	32.6	62.6	25.4	9.6	4.8	2.70	3.03
Portland city	62 161	19.4	15.4	33.0	81.5	3.2	27 558	51.9	23.7	37.2	15.4	12.1	7.3	2.19	2.90
Pownal town	1 249	28.3	7.0	32.8	101.8	–	411	82.7	45.3	70.3	39.2	9.5	4.9	3.04	3.30
Presque Isle city	10 333	24.2	13.5	32.7	92.3	4.4	4 066	68.6	33.9	55.4	25.2	10.6	7.2	2.44	2.94
Randolph town	1 919	24.6	13.4	34.3	93.1	–	765	72.7	32.7	56.1	22.4	12.7	8.2	2.52	2.92
Randolph CDP	1 919	24.6	13.4	34.3	93.1	–	765	72.7	32.7	56.1	22.4	12.7	8.2	2.52	2.92
Rangeley town	1 053	21.6	19.2	38.1	94.4	–	456	66.9	26.1	55.5	20.2	8.8	4.2	2.31	2.79
Raymond town	3 290	28.0	10.0	33.6	96.7	–	1 153	82.0	42.2	74.5	38.1	5.3	2.9	2.85	3.16
Readfield town	2 019	29.2	9.0	35.8	93.5	–	719	80.0	41.7	71.1	36.3	6.4	4.5	2.82	3.16
Richmond CDP	1 754	28.1	12.3	30.7	88.9	–	671	65.1	35.3	51.4	25.6	10.9	7.6	2.61	3.19
Richmond town	3 025	27.8	10.5	31.7	94.2	–	1 126	70.7	36.6	59.1	29.1	8.5	5.8	2.69	3.19
Rockland city	7 909	24.5	17.6	34.7	82.8	2.3	3 300	62.3	30.8	45.8	19.6	13.3	9.2	2.34	2.94
Rockport town	2 839	24.2	17.0	38.6	87.9	.7	1 168	68.6	30.4	58.4	24.7	8.9	5.4	2.42	2.92
Rumford CDP	5 390	23.4	20.5	36.8	87.9	1.5	2 308	63.7	28.1	47.4	17.7	12.7	8.7	2.30	2.89
Rumford town	7 035	23.7	19.2	37.1	89.7	1.1	2 940	66.9	29.2	51.9	20.1	11.5	7.4	2.37	2.90
Sabattus town	3 682	29.7	8.4	31.6	93.9	.4	1 299	78.3	45.1	67.2	37.7	7.8	5.4	2.82	3.17
Saco city	15 010	24.0	13.4	33.6	86.9	.6	5 931	69.6	33.4	57.3	26.5	9.5	5.7	2.52	3.01
St. Albans town	1 715	29.3	10.3	33.6	97.6	–	612	76.6	39.2	67.5	33.3	6.4	4.1	2.79	3.09
St. George town	2 253	22.7	19.1	39.8	91.7	–	945	70.4	29.7	60.0	24.0	7.0	3.5	2.38	2.81
Sanford CDP	10 087	26.5	17.2	32.7	81.8	2.6	3 941	68.2	35.2	50.3	23.8	14.3	9.6	2.49	3.01
Sanford town	19 968	28.5	14.1	32.1	85.6	1.5	7 535	71.8	38.8	56.5	28.8	12.1	8.2	2.61	3.09
Sangerville town	1 396	27.1	15.7	36.5	87.5	–	521	77.0	35.5	66.2	29.6	8.6	4.2	2.68	3.07
Scarborough CDP	2 560	20.0	14.1	35.2	88.9	.2	1 095	65.3	27.3	53.5	21.6	8.9	4.6	2.33	2.85
Scarborough town	12 390	23.7	10.6	35.3	91.8	.6	4 712	74.1	34.0	63.2	28.8	8.0	3.9	2.62	3.03
Searsport CDP	1 141	22.7	19.7	39.8	77.8	–	479	69.7	30.7	55.9	22.1	12.1	7.5	2.39	2.86
Searsport town	2 576	26.5	14.5	35.7	86.7	.9	974	74.8	37.8	62.0	30.3	10.9	6.5	2.63	3.04
Sebago town	1 243	23.3	14.2	36.5	103.8	–	499	71.7	31.1	61.9	25.1	7.6	4.8	2.50	2.93
Shapleigh town	1 895	26.8	13.5	35.3	98.3	–	702	79.9	37.6	71.1	32.6	6.3	3.6	2.72	3.01
Sherman town	1 016	30.2	13.5	33.9	96.9	–	362	77.3	40.1	68.0	34.5	6.4	5.0	2.84	3.30
Sidney town	2 579	30.2	9.0	33.2	97.7	.9	883	82.0	45.9	71.3	39.1	7.9	5.8	2.90	3.17

TIPSII [UPF] GP123 CENSUS90 72583600 05/01/92 9:28 PM MACHINE: C DATA:CENSUS90*P1TIPSDA23. 04/27/92 01:54:18 TAPE: NONE FRAME: 53
TSF:CENSUS90*92. 04/27/92 01:54:49 UTF:CENSUS90*93. 04/27/92 01:54:50 META:CENSUS90*P1TABLES23. 04/27/92 02:05:37

Table 7. **Summary of General Characteristics of White Persons and Households: 1990**—Con.

[Threshold is 250 persons. For definitions of terms and meanings of symbols, see text]

State / Urban and Rural and Size of Place / Inside and Outside Metropolitan Area / County / Place and [In Selected States] County Subdivision [1,000 or More Persons]	All White persons						All households with a White householder								
		Percent of all persons						Family households as a percent of all households						Persons per—	
										Married-couple family		Female householder, no husband present			
	Total	Under 18 years	65 years and over	Median age	Persons 18 years and over—Males per 100 females	Percent in group quarters	Total	Total	With own children under 18 years	Total	With own children under 18 years	Total	With own children under 18 years	House-hold	Family
PLACE AND COUNTY SUBDIVISION—Con.															
Skowhegan CDP	6 939	24.8	16.2	34.4	84.2	2.8	2 804	65.3	32.0	48.9	21.1	13.3	8.8	2.41	2.95
Skowhegan town	8 653	25.9	15.1	34.3	84.6	2.3	3 436	67.5	33.9	51.6	23.2	12.9	8.6	2.47	2.98
South Berwick town	5 791	29.4	8.9	31.8	94.5	.7	2 083	78.2	43.6	66.6	37.1	8.7	5.1	2.77	3.15
South Eliot CDP	3 066	24.3	13.2	36.7	93.1	–	1 158	76.9	35.4	67.5	30.8	6.8	3.9	2.65	3.05
South Paris CDP	2 306	23.8	20.4	35.0	82.3	5.9	934	65.0	31.4	49.1	21.4	13.0	8.6	2.33	2.86
South Portland city	22 736	22.6	15.7	34.3	83.5	2.9	9 171	65.2	29.7	50.9	22.2	11.5	6.2	2.41	2.94
South Sanford CDP	3 812	29.9	11.1	32.5	91.0	–	1 411	75.6	41.1	64.2	33.5	8.4	6.2	2.71	3.14
South Thomaston town	1 220	22.6	15.5	37.6	91.9	–	494	73.7	29.8	63.8	24.7	6.5	3.2	2.48	2.91
Southwest Harbor town	1 942	23.5	17.4	36.1	90.1	1.0	843	63.3	29.8	52.4	22.1	9.1	6.3	2.28	2.87
Springvale CDP	3 414	30.3	13.3	31.0	85.8	.4	1 291	71.1	41.0	56.3	30.1	11.9	9.0	2.65	3.15
Standish town	7 629	27.7	8.1	31.4	91.7	5.6	2 485	82.4	43.9	71.1	37.3	7.9	4.7	2.91	3.19
Steuben town	1 067	26.8	12.2	33.8	100.3	–	417	70.5	34.3	57.6	25.9	9.1	5.8	2.57	3.02
Stockton Springs town	1 371	25.5	13.9	36.1	90.7	–	538	74.9	33.8	65.6	28.4	6.5	3.7	2.56	2.98
Stonington town	1 250	24.1	17.0	36.9	91.7	–	521	69.1	29.6	59.1	23.2	7.9	5.0	2.40	2.89
Strong town	1 210	27.5	12.6	33.6	90.2	1.6	456	74.3	36.0	59.4	27.0	10.7	6.6	2.61	2.99
Sullivan town	1 109	27.1	14.4	34.1	89.2	3.1	407	72.7	36.6	59.5	27.3	10.6	7.9	2.64	3.04
Surry town	998	23.9	16.1	39.4	98.2	–	394	74.6	30.2	68.0	26.6	4.3	3.0	2.51	2.88
Swanville town	1 122	34.0	7.8	31.5	93.7	–	397	74.8	47.4	61.7	38.0	8.8	6.0	2.84	3.28
Thomaston CDP	2 398	20.0	16.6	36.3	139.6	20.1	787	66.1	32.4	55.1	24.8	9.3	6.4	2.44	3.01
Thomaston town	3 256	22.7	15.6	35.8	123.9	14.8	1 098	70.0	35.3	56.9	26.3	10.7	7.0	2.53	3.02
Topsham CDP	5 929	28.6	8.8	30.9	95.9	1.9	2 095	76.3	43.0	65.8	35.9	8.3	5.7	2.78	3.18
Topsham town	8 494	28.5	9.1	31.5	97.1	1.3	3 012	77.5	42.2	67.5	35.7	7.6	4.9	2.79	3.15
Tremont town	1 313	23.1	15.5	37.5	95.4	–	548	69.2	31.0	58.2	23.0	7.8	5.8	2.39	2.82
Trenton town	1 042	26.0	11.5	35.2	95.2	–	417	73.4	35.0	63.8	27.6	7.4	5.8	2.49	2.86
Turner town	4 176	30.3	7.6	31.8	96.9	–	1 447	78.7	42.8	69.2	36.8	6.8	4.4	2.89	3.24
Union town	1 975	27.6	13.5	35.9	90.2	3.5	699	78.5	39.3	67.4	33.2	8.7	4.9	2.74	3.08
Unity town	1 795	25.2	10.6	27.1	111.8	12.8	605	66.1	36.7	54.2	28.6	9.6	6.8	2.60	3.20
Van Buren CDP	2 742	22.5	18.8	39.2	83.5	5.1	1 083	69.4	32.1	55.2	23.8	11.9	7.6	2.41	2.91
Van Buren town	3 022	23.4	17.9	38.6	84.9	4.6	1 173	71.4	33.7	57.5	25.7	11.4	7.2	2.46	2.94
Vassalboro town	3 659	27.1	10.5	33.0	92.0	1.3	1 320	77.6	39.4	66.4	32.1	8.5	5.7	2.74	3.10
Veazie town	1 612	21.8	12.7	35.8	97.5	–	650	70.8	30.8	58.5	24.6	9.5	5.2	2.48	2.91
Vinalhaven town	1 067	21.2	19.3	39.1	90.7	–	469	65.0	26.2	54.8	21.7	7.9	4.1	2.28	2.85
Waldoboro CDP	1 412	23.4	24.2	39.4	76.6	6.2	571	62.3	31.0	48.7	21.9	9.1	5.6	2.33	2.94
Waldoboro town	4 586	27.5	15.4	35.2	88.9	1.9	1 734	72.7	36.6	60.2	28.4	8.2	5.5	2.60	3.04
Wales town	1 209	29.7	8.8	31.3	104.8	–	425	78.6	41.6	65.6	33.9	7.8	5.4	2.86	3.19
Warren town	3 170	27.9	10.2	33.1	103.6	3.2	1 119	75.4	41.7	64.3	34.9	7.1	4.6	2.74	3.15
Washburn town	1 871	27.4	12.0	34.8	90.3	–	704	77.0	37.5	65.5	30.8	8.8	5.5	2.65	3.05
Washington town	1 168	30.1	10.3	34.8	104.3	3.9	391	77.2	43.5	67.5	35.3	5.9	5.1	2.85	3.24
Waterboro town	4 486	31.1	7.6	30.4	97.0	–	1 552	80.3	47.0	70.5	40.9	7.7	4.9	2.90	3.24
Waterford town	1 296	23.7	14.1	36.7	97.4	–	483	79.3	33.5	66.3	26.7	9.7	5.2	2.69	2.89
Waterville city	16 913	20.0	17.2	31.9	81.1	12.8	6 503	60.4	28.4	45.5	18.9	12.3	8.0	2.27	2.90
Wayne town	1 028	26.3	14.1	36.5	96.4	–	395	77.0	37.2	68.9	31.9	4.8	2.8	2.61	2.98
Wells town	7 728	24.3	14.4	36.8	92.7	–	3 043	71.8	33.4	62.0	28.3	7.1	3.8	2.54	3.02
West Bath town	1 698	23.5	10.4	35.3	100.8	–	655	75.6	32.8	64.7	28.1	7.3	3.4	2.60	2.94
Westbrook city	15 869	24.1	13.5	33.4	84.8	.4	6 277	70.0	33.3	54.8	24.4	12.3	7.4	2.52	2.98
West Gardiner town	2 517	28.9	7.6	33.3	97.1	–	884	80.8	43.8	67.9	36.5	9.6	5.9	2.85	3.15
West Paris town	1 504	24.2	21.4	39.0	86.0	8.6	533	73.4	33.6	62.7	26.3	8.4	6.4	2.58	2.94
Whitefield town	1 882	30.0	12.1	33.9	97.5	2.7	644	77.5	43.5	64.6	36.2	8.5	5.0	2.85	3.23
Wilton CDP	2 440	28.5	14.7	33.1	85.3	–	958	71.5	36.4	58.0	26.6	11.2	8.0	2.55	3.02
Wilton town	4 200	28.9	13.0	33.5	89.8	–	1 579	74.7	38.0	62.8	30.0	9.5	6.4	2.67	3.09
Windham town	12 905	25.0	10.1	32.8	102.2	5.0	4 497	76.5	38.5	65.0	31.4	8.9	5.7	2.73	3.10
Windsor town	1 880	28.2	9.4	33.4	89.5	–	678	77.7	40.4	65.8	33.2	8.7	5.3	2.77	3.13
Winslow CDP	5 390	23.5	15.3	37.1	84.1	.6	2 175	70.5	31.5	57.4	24.0	10.5	6.2	2.47	2.95
Winslow town	7 931	25.9	13.4	35.5	88.3	.4	3 035	74.5	36.0	61.9	28.6	9.8	5.8	2.61	3.02
Winter Harbor town	1 111	28.7	10.3	28.7	115.2	9.5	355	80.6	45.6	71.5	40.0	4.8	3.4	2.83	3.18
Winterport CDP	1 260	28.5	11.0	34.3	88.9	–	463	76.7	39.5	59.6	28.9	12.1	7.6	2.72	3.09
Winterport town	3 149	30.6	8.2	32.7	95.0	–	1 110	80.1	45.0	67.1	36.4	8.9	6.0	2.84	3.17
Winthrop CDP	2 784	24.0	16.8	37.1	84.2	1.6	1 117	70.3	33.3	58.0	25.8	9.7	6.4	2.47	2.94
Winthrop town	5 909	25.0	14.9	36.4	90.2	1.8	2 226	75.5	35.8	64.0	29.0	8.8	5.4	2.61	3.01
Wiscasset CDP	1 228	21.8	20.0	40.4	87.9	–	541	64.3	27.0	48.8	18.5	11.8	7.2	2.27	2.83
Wiscasset town	3 304	27.4	12.1	34.9	94.7	–	1 275	72.2	36.0	59.0	27.9	9.8	6.4	2.59	3.05
Woodland town	1 393	27.4	10.0	33.3	103.4	–	479	84.3	41.1	72.4	34.4	6.5	3.3	2.91	3.17
Woodland CDP	1 266	24.7	15.6	36.7	89.5	–	498	74.3	32.5	60.6	26.1	11.0	5.6	2.56	3.00
Woodstock town	1 185	28.7	13.2	34.1	96.1	–	440	75.5	37.5	63.0	30.5	9.3	5.9	2.71	3.13
Woolwich town	2 539	26.8	10.5	34.5	98.9	–	917	80.4	39.7	69.1	33.7	7.7	4.1	2.78	3.08
Yarmouth CDP	3 314	25.2	14.7	36.1	81.3	3.8	1 262	68.3	34.0	59.0	29.3	7.4	3.8	2.52	3.07
Yarmouth town	7 794	23.9	13.2	36.8	86.5	1.6	3 045	70.4	33.0	61.0	27.9	7.5	4.1	2.52	3.02
York town	9 742	24.0	14.7	38.0	89.7	.9	3 772	73.4	32.6	64.6	28.4	6.5	3.3	2.57	2.99
York Harbor CDP	2 533	20.9	21.4	41.7	83.2	3.3	1 003	69.2	27.9	61.8	24.7	5.8	2.7	2.45	2.93

TIPSII [UPF] GP123 CENSUS90 72583600 05/01/92 9:28 PM MACHINE: C DATA:CENSUS90*P1TIPSDA23. 04/27/92 01:54:18 TAPE: NONE FRAME: 54
TSF:CENSUS90*92. 04/27/92 01:54:49 UTF:CENSUS90*93. 04/27/92 01:54:50 META:CENSUS90*P1TABLES23. 04/27/92 02:05:37

Table 8. **Summary of General Characteristics of Black Persons and Households: 1990**

[Threshold is 250 persons. For definitions of terms and meanings of symbols, see text]

State Urban and Rural and Size of Place Inside and Outside Metropolitan Area County Place and [In Selected States] County Subdivision [1,000 or More Persons]	All Black persons						All households with a Black householder								
		Percent of all persons						Family households as a percent of all households						Persons per—	
										Married-couple family		Female householder, no husband present			
	Total	Under 18 years	65 years and over	Median age	Persons 18 years and over—Males per 100 females	Percent in group quarters	Total	Total	With own children under 18 years	Total	With own children under 18 years	Total	With own children under 18 years	House-hold	Family
The State	**5 138**	**33.2**	**3.3**	**23.8**	**179.3**	**16.0**	**1 458**	**65.2**	**42.2**	**50.5**	**32.2**	**11.2**	**8.3**	**2.65**	**3.26**
URBAN AND RURAL AND SIZE OF PLACE															
Urban	3 741	31.3	2.7	24.2	185.7	16.8	1 107	63.8	42.5	47.9	31.6	12.2	9.0	2.59	3.23
Inside urbanized area	1 962	31.7	3.9	24.8	185.1	10.4	641	58.5	37.1	39.2	24.6	14.2	10.0	2.49	3.17
Central place	1 408	31.9	4.6	25.5	171.7	8.1	490	55.9	35.3	34.5	21.4	15.9	11.6	2.43	3.15
Urban fringe	554	31.2	2.2	23.0	225.6	16.4	151	66.9	43.0	54.3	35.1	8.6	4.6	2.68	3.22
Outside urbanized area	1 779	30.8	1.4	23.6	186.3	23.7	466	71.0	49.8	59.9	41.2	9.4	7.7	2.74	3.30
Place of 10,000 or more	520	32.3	2.3	21.9	133.1	16.5	155	56.8	36.8	44.5	27.7	10.3	8.4	2.41	3.20
Place of 2,500 to 9,999	1 259	30.2	1.0	24.3	215.1	26.7	311	78.1	56.3	67.5	47.9	9.0	7.4	2.91	3.33
Rural	1 397	38.3	4.9	22.6	162.0	13.8	351	69.5	41.6	59.0	34.2	8.0	6.0	2.81	3.36
Place of 1,000 to 2,499	345	22.6	3.2	23.6	154.3	35.7	77	71.4	49.4	61.0	40.3	9.1	7.8	2.94	3.60
Place of less than 1,000	–	–	–	–	–	–	–	–	–	–	–	–	–	–	–
Other rural	1 052	43.4	5.4	21.9	165.6	6.7	274	69.0	39.4	58.4	32.5	7.7	5.5	2.78	3.30
INSIDE AND OUTSIDE METROPOLITAN AREA															
Inside metropolitan area	2 384	32.7	4.4	24.9	181.1	9.6	761	61.0	37.5	42.6	25.8	13.7	9.5	2.54	3.18
In central city	1 408	31.9	4.6	25.5	171.7	8.1	490	55.9	35.3	34.5	21.4	15.9	11.6	2.43	3.15
Not in central city	976	33.8	4.2	23.9	196.3	11.7	271	70.1	41.3	57.2	33.6	9.6	5.5	2.74	3.23
Urban	619	30.9	2.6	23.6	214.7	14.9	177	66.7	42.4	53.7	35.0	9.0	4.5	2.62	3.18
Inside urbanized area	554	31.2	2.2	23.0	225.6	16.4	151	66.9	43.0	54.3	35.1	8.6	4.6	2.68	3.22
Outside urbanized area	65	27.7	6.2	27.3	147.4	1.5	26	65.4	38.5	50.0	34.6	11.5	3.8	2.31	2.94
Rural	357	38.9	7.0	24.7	165.9	6.2	94	76.6	39.4	63.8	30.9	10.6	7.4	2.96	3.31
Outside metropolitan area	2 754	33.6	2.3	23.0	177.8	21.5	697	69.7	47.5	59.3	39.3	8.5	7.0	2.77	3.34
Urban	1 714	30.9	1.2	23.5	188.1	24.6	440	71.4	50.5	60.5	41.6	9.3	8.0	2.77	3.32
Inside urbanized area	–	–	–	–	–	–	–	–	–	–	–	–	–	–	–
Outside urbanized area	1 714	30.9	1.2	23.5	188.1	24.6	440	71.4	50.5	60.5	41.6	9.3	8.0	2.77	3.32
Place of 10,000 or more	520	32.3	2.3	21.9	133.1	16.5	155	56.8	36.8	44.5	27.7	10.3	8.4	2.41	3.20
Place of 2,500 to 9,999	1 194	30.3	.8	24.1	220.0	28.1	285	79.3	57.9	69.1	49.1	8.8	7.7	2.96	3.36
Rural	1 040	38.1	4.1	22.2	160.7	16.4	257	66.9	42.4	57.2	35.4	7.0	5.4	2.76	3.39
COUNTY															
Androscoggin County	485	43.9	1.9	20.5	142.9	9.7	137	64.2	47.4	42.3	29.2	17.5	15.3	2.76	3.43
Aroostook County	932	29.2	1.2	25.1	214.3	29.3	224	83.9	57.6	76.8	51.3	6.3	5.4	2.96	3.28
Cumberland County	1 565	29.5	4.1	25.3	155.0	11.5	505	57.8	35.4	40.4	25.1	13.1	8.7	2.50	3.16
Kennebec County	266	35.3	4.1	22.4	207.1	15.4	77	48.1	29.9	32.5	20.8	13.0	6.5	2.23	3.27
Penobscot County	536	28.5	4.3	23.3	181.6	17.4	148	64.9	38.5	50.0	30.4	9.5	6.1	2.63	3.24
Sagadahoc County	336	32.7	1.8	23.1	201.3	18.2	91	73.6	52.7	57.1	39.6	14.3	12.1	2.81	3.27
York County	555	39.3	4.7	22.5	190.5	10.3	150	74.7	47.3	62.7	37.3	9.3	8.0	2.81	3.29
PLACE AND COUNTY SUBDIVISION															
Bangor city	305	27.2	3.9	24.6	167.5	17.0	96	67.7	41.7	46.9	30.2	12.5	8.3	2.67	3.22
Brunswick town	397	21.7	.8	22.4	108.7	33.8	92	69.6	45.7	59.8	38.0	6.5	6.5	2.74	3.28
Lewiston city	267	41.6	1.5	20.4	140.0	11.6	88	58.0	44.3	34.1	23.9	19.3	18.2	2.59	3.41
Limestone town	734	25.7	.5	25.4	215.0	36.1	153	93.5	67.3	86.9	61.4	5.9	5.2	3.18	3.31
Loring AFB CDP	683	26.4	–	25.1	224.5	38.8	129	99.2	76.0	93.0	70.5	5.4	4.7	3.36	3.37
Portland city	720	27.8	6.3	27.7	184.2	2.8	282	48.9	28.7	28.7	17.0	15.6	10.3	2.27	3.04

TIPSII [UPF] GP123 CENSUS90 72583600 05/01/92 9:28 PM MACHINE: C DATA:CENSUS90*P1TIPSDA23. 04/27/92 01:54:18 TAPE: NONE FRAME: 55
TSF:CENSUS90*92. 04/27/92 01:54:49 UTF:CENSUS90*93. 04/27/92 01:54:50 META:CENSUS90*P1TABLES23. 04/27/92 02:05:37

Table 9. **Summary of General Characteristics of American Indian, Eskimo, or Aleut Persons and Households: 1990**

[Threshold is 250 persons. For definitions of terms and meanings of symbols, see text]

State / Urban and Rural and Size of Place / Inside and Outside Metropolitan Area / County / Place and [In Selected States] County Subdivision [1,000 or More Persons]	All American Indian, Eskimo, or Aleut persons						All households with an American Indian, Eskimo, or Aleut householder								
		Percent of all persons						Family households as a percent of all households						Persons per—	
										Married-couple family		Female householder, no husband present			
	Total	Under 18 years	65 years and over	Median age	Persons 18 years and over—Males per 100 females	Percent in group quarters	Total	Total	With own children under 18 years	Total	With own children under 18 years	Total	With own children under 18 years	House-hold	Family
The State	**5 998**	**35.4**	**4.2**	**25.9**	**95.7**	**3.8**	**1 860**	**72.5**	**47.0**	**44.8**	**27.5**	**21.0**	**15.2**	**2.93**	**3.36**
URBAN AND RURAL AND SIZE OF PLACE															
Urban	2 327	30.8	3.7	26.1	96.6	7.3	750	66.4	42.5	39.6	23.3	20.9	15.9	2.66	3.14
Inside urbanized area	1 174	28.2	3.9	25.6	100.7	10.1	384	64.3	39.3	37.8	21.4	20.6	14.8	2.57	3.09
Central place	650	24.9	3.7	26.6	101.7	8.9	232	58.2	37.9	30.6	19.4	22.8	15.9	2.42	3.03
Urban fringe	524	32.3	4.2	24.7	99.4	11.6	152	73.7	41.4	48.7	24.3	17.1	13.2	2.80	3.15
Outside urbanized area	1 153	33.5	3.5	26.8	92.2	4.3	366	68.6	45.9	41.5	25.4	21.3	16.9	2.76	3.20
Place of 10,000 or more	341	29.0	3.5	27.4	89.1	3.2	128	65.6	43.8	39.8	27.3	21.1	13.3	2.70	3.18
Place of 2,500 to 9,999	812	35.3	3.4	26.2	93.7	4.8	238	70.2	47.1	42.4	24.4	21.4	18.9	2.79	3.22
Rural	3 671	38.4	4.6	25.7	95.0	1.6	1 110	76.6	50.0	48.4	30.4	21.0	14.7	3.11	3.49
Place of 1,000 to 2,499	392	40.6	3.3	23.0	115.7	9.7	89	73.0	49.4	47.2	31.5	19.1	12.4	3.16	3.68
Place of less than 1,000	–	–	–	–	–	–	–	–	–	–	–	–	–	–	–
Other rural	3 279	38.1	4.7	26.1	92.9	.7	1 021	76.9	50.0	48.5	30.3	21.2	14.9	3.11	3.47
INSIDE AND OUTSIDE METROPOLITAN AREA															
Inside metropolitan area	1 847	30.8	4.1	26.2	100.3	7.1	611	69.1	42.6	42.1	24.5	20.6	14.7	2.70	3.14
In central city	650	24.9	3.7	26.6	101.7	8.9	232	58.2	37.9	30.6	19.4	22.8	15.9	2.42	3.03
Not in central city	1 197	34.0	4.3	26.1	99.5	6.2	379	75.7	45.4	49.1	27.7	19.3	14.0	2.87	3.20
Urban	571	31.5	4.2	24.9	92.6	10.7	163	72.4	38.7	46.6	22.7	17.2	12.3	2.76	3.15
Inside urbanized area	524	32.3	4.2	24.7	99.4	11.6	152	73.7	41.4	48.7	24.3	17.1	13.2	2.80	3.15
Outside urbanized area	47	23.4	4.3	28.5	44.0	–	11	54.5	–	18.2	–	18.2	–	2.27	3.17
Rural	626	36.3	4.3	27.2	106.7	2.1	216	78.2	50.5	50.9	31.5	20.8	15.3	2.95	3.23
Outside metropolitan area	4 151	37.5	4.3	25.7	93.4	2.3	1 249	74.1	49.2	46.2	29.0	21.1	15.4	3.05	3.46
Urban	1 106	33.9	3.4	26.7	95.5	4.5	355	69.0	47.3	42.3	26.2	21.4	17.5	2.78	3.20
Inside urbanized area	–	–	–	–	–	–	–	–	–	–	–	–	–	–	–
Outside urbanized area	1 106	33.9	3.4	26.7	95.5	4.5	355	69.0	47.3	42.3	26.2	21.4	17.5	2.78	3.20
Place of 10,000 or more	341	29.0	3.5	27.4	89.1	3.2	128	65.6	43.8	39.8	27.3	21.1	13.3	2.70	3.18
Place of 2,500 to 9,999	765	36.1	3.4	26.0	98.8	5.1	227	70.9	49.3	43.6	25.6	21.6	19.8	2.82	3.22
Rural	3 045	38.8	4.6	25.4	92.7	1.5	894	76.2	49.9	47.8	30.1	21.0	14.5	3.15	3.55
COUNTY															
Aroostook County	793	41.1	3.3	23.1	80.3	3.8	207	74.9	50.2	46.4	29.0	23.2	18.4	3.05	3.52
Cumberland County	628	29.0	3.7	27.8	100.9	6.8	204	68.6	40.7	40.2	23.5	20.6	14.2	2.70	3.06
Kennebec County	379	29.0	1.8	28.7	105.3	1.6	124	72.6	50.8	49.2	34.7	16.9	10.5	3.08	3.48
Penobscot County	1 273	34.2	5.1	24.9	99.5	7.1	392	70.4	46.2	42.9	26.0	20.7	16.1	2.74	3.21
Washington County	1 414	44.0	5.4	21.6	94.6	1.0	413	78.0	54.0	38.0	24.9	31.0	22.0	3.27	3.65
York County	329	28.0	4.6	30.5	76.9	1.8	120	66.7	35.8	45.0	24.2	16.7	10.0	2.58	3.01
PLACE AND COUNTY SUBDIVISION															
Portland city	262	22.9	5.0	29.7	100.0	4.6	102	55.9	33.3	25.5	16.7	23.5	14.7	2.39	2.98

TIPSII [UPF] GP123 CENSUS90 72583600 05/01/92 9:28 PM MACHINE: C DATA:CENSUS90*P1TIPSDA23. 04/27/92 01:54:18 TAPE: NONE FRAME: 56
TSF:CENSUS90*92. 04/27/92 01:54:49 UTF:CENSUS90*93. 04/27/92 01:54:50 META:CENSUS90*P1TABLES23. 04/27/92 02:05:37

Table 10. Summary of General Characteristics of Asian or Pacific Islander Persons and Households: 1990

[Threshold is 250 persons. For definitions of terms and meanings of symbols, see text]

State Urban and Rural and Size of Place Inside and Outside Metropolitan Area County Place and [In Selected States] County Subdivision [1,000 or More Persons]	All Asian or Pacific Islander persons						All households with an Asian or Pacific Islander householder								
		Percent of all persons						Family households as a percent of all households						Persons per—	
										Married-couple family		Female householder, no husband present			
	Total	Under 18 years	65 years and over	Median age	Persons 18 years and over—Males per 100 females	Percent in group quarters	Total	Total	With own children under 18 years	Total	With own children under 18 years	Total	With own children under 18 years	House-hold	Family
The State	**6 683**	**33.6**	**3.1**	**25.8**	**84.5**	**5.9**	**1 503**	**75.9**	**53.0**	**58.3**	**41.1**	**12.6**	**9.4**	**3.24**	**3.68**
URBAN AND RURAL AND SIZE OF PLACE															
Urban	4 864	32.0	3.2	25.5	96.3	7.4	1 138	75.6	52.9	57.5	40.8	13.0	9.8	3.28	3.70
Inside urbanized area	2 848	31.1	3.5	25.5	99.9	7.1	672	77.1	50.9	58.0	39.0	13.2	9.7	3.30	3.68
Central place	1 842	31.3	4.5	24.8	95.4	6.8	435	74.7	51.7	51.3	37.0	15.9	11.7	3.41	3.87
Urban fringe	1 006	30.9	1.8	26.3	108.7	7.8	237	81.4	49.4	70.5	42.6	8.4	5.9	3.10	3.36
Outside urbanized area	2 016	33.2	2.8	25.4	91.3	7.7	466	73.4	55.8	56.7	43.3	12.7	10.1	3.24	3.74
Place of 10,000 or more	952	32.2	2.7	23.8	84.8	8.6	239	73.2	54.8	52.7	39.7	16.3	13.0	3.26	3.74
Place of 2,500 to 9,999	1 064	34.0	2.9	26.3	97.7	7.0	227	73.6	56.8	60.8	47.1	8.8	7.0	3.22	3.74
Rural	1 819	37.8	2.7	27.1	56.8	2.0	365	77.0	53.2	60.8	41.9	11.5	7.9	3.14	3.60
Place of 1,000 to 2,499	244	30.7	1.6	26.7	69.0	7.0	57	68.4	42.1	56.1	35.1	8.8	3.5	2.77	3.38
Place of less than 1,000	–	–	–	–	–	–	–	–	–	–	–	–	–	–	–
Other rural	1 575	38.9	2.9	27.2	54.8	1.3	308	78.6	55.2	61.7	43.2	12.0	8.8	3.21	3.63
INSIDE AND OUTSIDE METROPOLITAN AREA															
Inside metropolitan area	3 456	32.8	3.2	25.6	92.3	6.0	802	77.7	52.4	59.4	40.8	13.1	9.6	3.29	3.68
In central city	1 842	31.3	4.5	24.8	95.4	6.8	435	74.7	51.7	51.3	37.0	15.9	11.7	3.41	3.87
Not in central city	1 614	34.5	1.9	26.3	88.8	5.2	367	81.2	53.1	68.9	45.2	9.8	7.1	3.15	3.47
Urban	1 084	31.4	1.9	26.5	108.4	7.2	259	79.5	49.0	68.0	41.7	9.3	6.6	3.03	3.34
Inside urbanized area	1 006	30.9	1.8	26.3	108.7	7.8	237	81.4	49.4	70.5	42.6	8.4	5.9	3.10	3.36
Outside urbanized area	78	37.2	3.8	29.0	104.2	–	22	59.1	45.5	40.9	31.8	18.2	13.6	2.32	3.00
Rural	530	40.9	1.7	24.7	54.2	1.1	108	85.2	63.0	71.3	53.7	11.1	8.3	3.43	3.76
Outside metropolitan area	3 227	34.4	2.9	26.0	76.6	5.8	701	73.9	53.6	57.1	41.4	12.1	9.1	3.19	3.68
Urban	1 938	33.0	2.8	25.2	90.9	8.0	444	74.1	56.3	57.4	43.9	12.4	9.9	3.28	3.77
Inside urbanized area	–	–	–	–	–	–	–	–	–	–	–	–	–	–	–
Outside urbanized area	1 938	33.0	2.8	25.2	90.9	8.0	444	74.1	56.3	57.4	43.9	12.4	9.9	3.28	3.77
Place of 10,000 or more	952	32.2	2.7	23.8	84.8	8.6	239	73.2	54.8	52.7	39.7	16.3	13.0	3.26	3.74
Place of 2,500 to 9,999	986	33.8	2.8	26.1	97.3	7.5	205	75.1	58.0	62.9	48.8	7.8	6.3	3.32	3.80
Rural	1 289	36.5	3.1	27.5	57.8	2.4	257	73.5	49.0	56.4	37.0	11.7	7.8	3.02	3.52
COUNTY															
Androscoggin County	557	30.3	3.4	23.8	78.0	12.9	109	71.6	51.4	57.8	43.1	9.2	7.3	3.33	3.86
Aroostook County	405	29.6	1.5	26.2	77.0	15.6	73	72.6	50.7	58.9	41.1	13.7	9.6	3.05	3.42
Cumberland County	2 147	35.4	3.2	24.5	95.5	3.6	506	78.9	54.5	56.7	40.5	16.6	12.3	3.39	3.77
Kennebec County	501	37.3	2.4	24.9	77.4	7.0	141	73.8	51.8	56.7	36.2	12.1	10.6	2.86	3.33
Penobscot County	932	26.8	3.4	27.1	98.8	10.5	225	72.0	48.0	60.4	39.1	6.7	5.8	2.93	3.36
York County	1 095	37.1	1.6	24.5	83.2	1.3	233	85.0	63.1	65.7	50.6	12.9	9.0	3.74	3.99
PLACE AND COUNTY SUBDIVISION															
Bangor city	333	27.3	6.9	25.9	84.7	10.5	77	72.7	49.4	54.5	37.7	7.8	5.2	3.21	3.71
Brunswick town	280	31.1	2.1	21.7	93.0	17.1	57	68.4	52.6	56.1	43.9	12.3	8.8	3.02	3.69
Lewiston city	274	24.5	4.4	22.1	89.9	24.1	53	69.8	47.2	52.8	35.8	11.3	9.4	3.23	3.86
Portland city	1 071	33.9	3.9	25.0	101.1	1.7	267	76.4	52.8	47.9	35.2	20.6	15.0	3.48	3.90
Sanford town	356	41.3	1.4	22.3	102.9	.3	74	93.2	81.1	75.7	68.9	10.8	9.5	4.51	4.46
South Portland city	266	37.2	3.4	28.3	103.7	1.9	68	89.7	60.3	76.5	51.5	10.3	7.4	3.60	3.72

TIPSII [UPF] GP123 CENSUS90 72583600 05/01/92 9:28 PM MACHINE: C DATA:CENSUS90*P1TIPSDA23. 04/27/92 01:54:18 TAPE: NONE FRAME: 57
TSF:CENSUS90*92. 04/27/92 01:54:49 UTF:CENSUS90*93. 04/27/92 01:54:50 META:CENSUS90*P1TABLES23. 04/27/92 02:05:37

Table 11. **Summary of General Characteristics of Hispanic Origin Persons and Households: 1990**

[Persons of Hispanic origin may be of any race. Threshold is 250 persons. For definitions of terms and meanings of symbols, see text]

State Urban and Rural and Size of Place Inside and Outside Metropolitan Area County Place and [In Selected States] County Subdivision [1,000 or More Persons]	All Hispanic origin persons						All households with an Hispanic origin householder								
		Percent of all persons						Family households as a percent of all households						Persons per—	
										Married-couple family		Female householder, no husband present			
	Total	Under 18 years	65 years and over	Median age	Persons 18 years and over—Males per 100 females	Percent in group quarters	Total	Total	With own children under 18 years	Total	With own children under 18 years	Total	With own children under 18 years	House-hold	Family
The State	**6 829**	**36.9**	**4.5**	**24.2**	**99.7**	**6.5**	**1 880**	**69.1**	**43.4**	**54.8**	**32.6**	**10.5**	**8.0**	**2.78**	**3.28**
URBAN AND RURAL AND SIZE OF PLACE															
Urban	3 874	34.0	5.0	24.5	102.3	8.7	1 158	65.6	40.5	48.7	28.2	13.0	9.8	2.66	3.20
Inside urbanized area	1 924	32.5	4.7	24.5	106.4	7.4	617	61.9	37.6	45.1	25.8	12.3	8.9	2.62	3.22
Central place	1 140	30.6	5.8	25.5	106.0	7.2	400	55.5	32.8	36.3	19.0	13.5	9.5	2.43	3.12
Urban fringe	784	35.3	3.1	23.0	106.9	7.7	217	73.7	46.5	61.3	38.2	10.1	7.8	2.97	3.36
Outside urbanized area	1 950	35.5	5.3	24.5	98.3	10.0	541	69.9	43.8	52.9	30.9	13.9	10.7	2.70	3.18
Place of 10,000 or more	723	36.4	7.3	23.3	86.2	7.6	216	63.4	37.5	43.5	21.8	15.7	12.5	2.44	2.98
Place of 2,500 to 9,999	1 227	35.0	4.2	25.0	105.9	11.4	325	74.2	48.0	59.1	36.9	12.6	9.5	2.87	3.30
Rural	2 955	40.7	3.9	23.6	96.0	3.7	722	74.7	48.1	64.5	39.8	6.4	5.3	2.98	3.40
Place of 1,000 to 2,499	414	37.2	4.3	23.4	134.2	13.5	107	68.2	47.7	65.4	44.9	1.9	1.9	2.81	3.48
Place of less than 1,000	–	–	–	–	–	–	–	–	–	–	–	–	–	–	–
Other rural	2 541	41.3	3.9	23.6	90.5	2.1	615	75.8	48.1	64.4	38.9	7.2	5.9	3.01	3.39
INSIDE AND OUTSIDE METROPOLITAN AREA															
Inside metropolitan area	2 659	33.5	4.6	25.2	104.3	6.1	835	64.4	38.9	48.9	27.8	11.0	8.0	2.65	3.22
In central city	1 140	30.6	5.8	25.5	106.0	7.2	400	55.5	32.8	36.3	19.0	13.5	9.5	2.43	3.12
Not in central city	1 519	35.7	3.6	24.7	102.9	5.2	435	72.6	44.6	60.5	35.9	8.7	6.7	2.85	3.28
Urban	900	34.7	4.3	23.6	102.1	6.7	259	71.8	44.0	58.7	35.5	10.8	8.1	2.87	3.30
Inside urbanized area	784	35.3	3.1	23.0	106.9	7.7	217	73.7	46.5	61.3	38.2	10.1	7.8	2.97	3.36
Outside urbanized area	116	30.2	12.9	29.3	76.1	–	42	61.9	31.0	45.2	21.4	14.3	9.5	2.33	2.96
Rural	619	37.3	2.6	27.5	104.2	3.1	176	73.9	45.5	63.1	36.4	5.7	4.5	2.83	3.25
Outside metropolitan area	4 170	39.1	4.5	23.5	96.6	6.9	1 045	72.8	47.0	59.5	36.5	10.0	8.0	2.89	3.33
Urban	1 834	35.9	4.9	24.2	100.0	10.6	499	70.5	44.9	53.5	31.7	13.8	10.8	2.73	3.20
Inside urbanized area	–	–	–	–	–	–	–	–	–	–	–	–	–	–	–
Outside urbanized area	1 834	35.9	4.9	24.2	100.0	10.6	499	70.5	44.9	53.5	31.7	13.8	10.8	2.73	3.20
Place of 10,000 or more	723	36.4	7.3	23.3	86.2	7.6	216	63.4	37.5	43.5	21.8	15.7	12.5	2.44	2.98
Place of 2,500 to 9,999	1 111	35.6	3.2	24.6	110.0	12.6	283	76.0	50.5	61.1	39.2	12.4	9.5	2.95	3.34
Rural	2 336	41.6	4.3	22.8	93.8	3.9	546	74.9	48.9	65.0	40.8	6.6	5.5	3.03	3.45
COUNTY															
Androscoggin County	780	36.3	3.7	23.0	119.9	6.4	222	68.5	44.1	52.3	32.0	11.7	9.5	2.99	3.52
Aroostook County	554	36.6	.7	24.0	132.5	20.4	113	85.8	61.9	75.2	51.3	9.7	9.7	2.97	3.24
Cumberland County	1 560	33.5	4.9	25.4	104.9	6.7	477	62.9	39.4	49.1	29.8	10.9	7.5	2.63	3.21
Hancock County	266	38.7	3.8	24.6	98.8	12.0	63	79.4	54.0	63.5	41.3	11.1	9.5	3.00	3.34
Kennebec County	516	38.0	7.8	23.8	89.3	5.0	153	58.8	38.6	45.8	28.1	9.8	8.5	2.54	3.31
Penobscot County	701	32.1	4.6	23.6	80.3	9.8	196	66.8	38.8	48.5	24.0	11.2	9.7	2.72	3.14
Sagadahoc County	337	34.1	3.3	26.9	94.7	3.3	103	70.9	40.8	61.2	34.0	7.8	4.9	2.78	3.23
York County	993	38.3	5.2	25.6	93.4	2.0	288	74.0	44.8	57.6	33.0	11.8	8.0	2.81	3.23
PLACE AND COUNTY SUBDIVISION															
Brunswick town	289	32.2	2.1	21.7	115.4	21.8	65	80.0	53.8	70.8	47.7	9.2	6.2	2.97	3.27
Lewiston city	284	34.5	5.3	22.3	113.8	8.1	92	60.9	38.0	42.4	23.9	13.0	9.8	2.60	3.32
Limestone town	320	27.8	–	24.6	185.2	35.0	54	94.4	66.7	90.7	63.0	3.7	3.7	3.15	3.25
Loring AFB CDP	299	27.1	–	24.6	186.8	37.5	48	97.9	70.8	93.8	66.7	4.2	4.2	3.23	3.26
Portland city	513	27.7	7.0	27.0	102.7	3.1	201	50.7	28.9	30.8	15.4	15.4	10.4	2.30	2.95

TIPSII [UPF] GP123 CENSUS90 72583600 05/01/92 9:28 PM MACHINE: C DATA:CENSUS90*P1TIPSDA23. 04/27/92 01:54:18 TAPE: NONE FRAME: 58
TSF:CENSUS90*92. 04/27/92 01:54:49 UTF:CENSUS90*93. 04/27/92 01:54:50 META:CENSUS90*P1TABLES23. 04/27/92 02:05:37

Table 12. **Summary of General Characteristics of White, Not of Hispanic Origin Persons and Households: 1990**

[Threshold is 250 persons. For definitions of terms and meanings of symbols, see text]

State / Urban and Rural and Size of Place / Inside and Outside Metropolitan Area / County / Place and [In Selected States] County Subdivision [1,000 or More Persons]	All White, not of Hispanic origin persons						All households with a White, not of Hispanic origin householder								
		Percent of all persons						Family households as a percent of all households						Persons per—	
										Married-couple family		Female householder, no husband present			
	Total	Under 18 years	65 years and over	Median age	Persons 18 years and over—Males per 100 females	Percent in group quarters	Total	Total	With own children under 18 years	Total	With own children under 18 years	Total	With own children under 18 years	House-hold	Family
The State	**1 203 357**	**25.0**	**13.5**	**34.1**	**91.3**	**2.9**	**458 677**	**70.6**	**34.5**	**58.2**	**27.1**	**9.5**	**5.9**	**2.55**	**3.03**
URBAN AND RURAL AND SIZE OF PLACE															
Urban	533 062	22.7	15.2	33.5	86.3	5.0	211 797	64.3	30.9	50.4	22.4	11.2	7.2	2.40	2.96
Inside urbanized area	258 825	21.8	14.6	32.9	85.9	5.3	103 915	62.1	29.3	47.8	20.9	11.6	7.2	2.37	2.95
Central place	155 881	21.5	15.5	33.2	83.4	4.5	65 233	58.5	27.7	43.5	18.7	12.2	7.9	2.29	2.93
Urban fringe	102 944	22.2	13.3	32.4	89.7	6.4	38 682	68.3	32.0	55.2	24.7	10.5	6.1	2.50	2.98
Outside urbanized area	274 237	23.7	15.7	34.0	86.6	4.8	107 882	66.4	32.5	52.8	23.9	10.9	7.1	2.43	2.97
Place of 10,000 or more	105 439	22.6	16.0	33.5	84.8	5.6	41 733	65.0	31.3	50.9	22.6	11.2	7.3	2.39	2.96
Place of 2,500 to 9,999	168 798	24.3	15.5	34.4	87.8	4.3	66 149	67.4	33.2	54.0	24.8	10.8	7.0	2.45	2.99
Rural	670 295	26.7	12.2	34.5	95.8	1.3	246 880	76.0	37.5	65.0	31.0	7.9	4.8	2.69	3.07
Place of 1,000 to 2,499	78 284	24.2	16.4	35.3	89.5	3.7	30 558	68.9	32.5	55.5	24.3	10.5	6.7	2.47	2.98
Place of less than 1,000	–	–	–	–	–	–	–	–	–	–	–	–	–	–	–
Other rural	592 011	27.1	11.6	34.4	96.7	.9	216 322	77.1	38.2	66.3	32.0	7.6	4.5	2.72	3.09
INSIDE AND OUTSIDE METROPOLITAN AREA															
Inside metropolitan area	430 764	23.6	13.0	33.5	88.9	3.6	166 766	67.5	32.6	54.6	25.1	10.1	6.2	2.50	3.01
In central city	156 540	21.5	15.5	33.2	83.5	4.5	65 458	58.6	27.8	43.6	18.7	12.2	7.8	2.29	2.93
Not in central city	274 224	24.7	11.7	33.6	92.2	3.1	101 308	73.3	35.7	61.7	29.3	8.8	5.1	2.63	3.05
Urban	124 051	22.4	13.3	32.9	89.3	5.5	47 239	68.0	32.0	55.2	24.8	10.2	6.0	2.49	2.98
Inside urbanized area	102 699	22.1	13.3	32.4	89.7	6.4	38 593	68.3	32.0	55.2	24.6	10.5	6.1	2.50	2.98
Outside urbanized area	21 352	23.5	13.4	35.0	87.5	1.2	8 646	66.9	31.8	55.4	25.4	9.1	5.2	2.45	2.98
Rural	150 173	26.7	10.3	34.1	94.7	1.1	54 069	77.9	39.0	67.4	33.2	7.6	4.4	2.75	3.11
Outside metropolitan area	772 593	25.7	13.7	34.4	92.8	2.5	291 911	72.4	35.5	60.3	28.2	9.1	5.7	2.59	3.04
Urban	253 130	23.7	15.9	33.9	86.6	5.1	99 325	66.4	32.5	52.6	23.8	11.1	7.3	2.43	2.97
Inside urbanized area	245	30.6	11.4	31.1	102.4	–	89	70.8	39.3	56.2	30.3	10.1	6.7	2.75	3.24
Outside urbanized area	252 885	23.7	15.9	33.9	86.5	5.1	99 236	66.4	32.5	52.6	23.8	11.1	7.3	2.43	2.97
Place of 10,000 or more	105 439	22.6	16.0	33.5	84.8	5.6	41 733	65.0	31.3	50.9	22.6	11.2	7.3	2.39	2.96
Place of 2,500 to 9,999	147 446	24.4	15.8	34.3	87.9	4.8	57 503	67.4	33.4	53.7	24.7	11.0	7.3	2.45	2.99
Rural	519 463	26.7	12.7	34.6	96.1	1.3	192 586	75.5	37.1	64.3	30.4	8.0	4.9	2.67	3.06
COUNTY															
Androscoggin County	103 192	25.6	13.6	33.0	89.6	3.1	39 472	70.1	35.4	56.2	26.5	10.9	7.3	2.54	3.04
Aroostook County	84 269	25.4	13.1	33.7	99.7	5.0	30 753	74.6	36.7	63.3	30.1	8.5	5.3	2.61	3.06
Cumberland County	237 255	23.2	13.3	33.9	88.3	3.1	92 846	66.7	31.6	54.3	24.7	9.8	5.7	2.48	3.01
Franklin County	28 699	26.1	12.4	32.9	88.3	3.4	10 698	70.5	35.3	58.5	27.5	9.0	6.1	2.60	3.05
Hancock County	46 275	24.0	15.4	35.9	92.7	3.1	18 156	70.0	32.5	59.3	26.0	8.2	5.1	2.47	2.94
Kennebec County	114 239	25.1	13.5	34.3	89.6	3.5	43 399	70.4	35.0	57.5	27.0	9.9	6.3	2.54	3.03
Knox County	35 918	24.3	17.1	37.0	90.8	3.1	14 238	68.7	32.3	56.7	24.8	9.2	5.9	2.45	2.95
Lincoln County	30 082	24.9	16.7	37.4	91.5	.8	11 908	71.7	32.5	61.2	26.6	7.5	4.3	2.51	2.97
Oxford County	52 092	26.2	15.2	35.1	92.1	1.4	19 931	72.6	35.0	59.5	26.9	9.8	6.3	2.58	3.01
Penobscot County	143 163	24.1	11.7	32.7	92.4	5.0	53 109	70.5	34.7	57.9	27.0	9.8	6.2	2.57	3.02
Piscataquis County	18 435	26.0	16.3	36.7	91.7	1.1	7 128	72.4	34.1	61.3	27.1	8.2	5.3	2.56	3.01
Sagadahoc County	32 553	26.5	11.4	32.9	95.3	1.3	12 319	72.7	37.5	60.5	30.2	9.2	5.6	2.62	3.06
Somerset County	49 257	27.3	13.1	33.9	92.2	1.4	18 385	73.0	36.8	59.3	28.1	10.0	6.4	2.65	3.07
Waldo County	32 662	26.9	13.1	34.8	92.9	1.2	12 314	72.9	36.4	60.2	28.4	9.3	6.0	2.63	3.06
Washington County	33 626	24.7	16.7	36.4	93.5	3.0	12 955	71.9	33.2	59.1	25.9	9.3	5.4	2.53	2.99
York County	161 640	25.9	12.8	33.8	91.1	1.3	61 066	72.9	36.2	61.1	29.5	8.9	5.3	2.62	3.07
PLACE AND COUNTY SUBDIVISION															
Acton town	1 703	24.6	15.2	37.0	99.1	–	639	77.0	34.1	69.3	29.4	5.2	3.0	2.70	3.04
Addison town	1 110	25.0	13.6	35.4	96.7	–	431	74.0	32.9	60.8	26.2	9.0	4.9	2.58	2.96
Albion town	1 724	28.5	13.0	33.5	93.4	1.4	608	76.0	39.5	64.1	33.1	7.4	3.9	2.80	3.20
Alfred town	2 219	23.9	15.1	36.7	106.0	4.9	813	77.2	34.1	68.4	29.9	7.0	3.6	2.61	3.00
Anson town	2 357	26.1	13.0	35.1	100.8	–	894	73.2	34.7	61.3	27.3	7.6	4.5	2.64	3.04
Appleton town	1 056	30.6	9.7	33.7	99.7	–	386	79.5	44.6	68.1	37.8	8.3	6.0	2.76	3.13
Arundel town	2 638	25.5	10.0	35.1	97.6	–	963	81.1	39.5	69.8	34.1	7.6	3.5	2.75	3.05
Ashland town	1 529	26.4	11.3	34.7	105.1	–	602	72.8	35.9	60.5	28.9	8.1	5.0	2.54	3.00
Auburn city	23 839	25.1	15.7	33.9	88.0	2.9	9 419	67.0	33.9	52.9	24.5	11.1	7.9	2.46	3.01
Augusta city	20 870	21.7	17.5	36.4	85.3	5.0	8 705	61.2	28.9	47.1	20.0	11.3	7.4	2.28	2.90
Baileyville town	2 000	26.0	12.4	35.3	94.9	–	764	76.3	35.3	64.7	29.6	9.0	5.0	2.63	3.04
Baldwin town	1 210	24.6	12.7	35.3	96.6	–	416	87.3	38.0	73.6	32.7	7.9	2.2	2.91	3.08
Bangor city	32 081	21.7	14.0	32.4	83.2	6.7	13 084	59.6	29.2	44.2	19.6	12.7	8.3	2.30	2.90
Bar Harbor CDP	2 718	19.1	22.3	38.3	72.8	8.2	1 164	54.8	26.1	43.2	18.3	9.9	6.9	2.14	2.80
Bar Harbor town	4 363	20.5	18.7	37.0	79.6	5.1	1 824	60.1	27.9	49.2	20.9	9.0	6.0	2.27	2.85
Bath city	9 399	24.3	15.2	32.8	89.8	3.4	3 822	64.3	33.1	49.7	23.6	12.0	7.9	2.39	2.97
Belfast city	6 290	24.3	18.7	38.6	80.6	2.3	2 553	66.8	30.7	51.0	21.0	13.3	8.5	2.40	2.92
Belgrade town	2 362	26.8	11.0	35.4	98.3	1.1	888	76.1	38.6	66.7	32.4	6.8	4.7	2.64	3.02
Benton town	2 301	26.0	10.9	34.8	101.1	–	850	79.1	39.6	67.5	33.6	8.6	4.4	2.71	3.03
Berwick town	5 886	30.8	9.1	30.9	95.4	.7	2 033	79.3	45.5	67.1	38.5	8.5	5.1	2.88	3.25
Bethel town	2 313	24.1	15.5	37.0	92.3	–	949	70.7	31.8	59.0	25.5	9.3	5.1	2.45	2.89
Biddeford city	20 317	23.0	15.6	32.9	82.8	4.3	7 838	68.3	32.7	53.1	23.6	11.9	7.7	2.49	3.00
Bingham CDP	1 062	26.6	20.2	35.2	87.1	3.2	424	67.7	33.5	49.1	20.5	13.2	9.4	2.43	2.90
Bingham town	1 219	26.8	19.1	35.0	89.0	2.8	482	69.1	34.6	50.2	21.8	13.7	9.5	2.47	2.93
Blue Hill town	1 925	25.0	17.7	38.2	86.4	–	794	70.4	33.1	58.6	25.8	9.2	5.5	2.43	2.90
Boothbay town	2 628	23.5	15.6	38.5	93.3	.2	1 043	75.0	32.2	65.2	27.4	6.4	3.1	2.52	2.92
Boothbay Harbor CDP	1 246	18.7	21.3	41.4	78.7	–	580	57.6	21.4	45.0	15.7	10.0	4.7	2.16	2.80
Boothbay Harbor town	2 319	20.1	22.3	41.7	81.7	1.4	1 017	61.9	24.1	50.1	18.7	8.7	3.9	2.26	2.85
Bowdoin town	2 165	31.0	6.1	30.6	95.8	–	741	80.3	48.4	67.6	42.2	8.4	4.6	2.93	3.23
Bowdoinham town	2 153	28.1	9.5	33.9	97.8	–	806	77.7	40.6	65.8	33.5	8.9	4.8	2.68	3.04
Bradford town	1 095	30.1	8.8	32.3	100.3	–	380	77.9	41.3	69.7	36.6	5.3	3.7	2.90	3.30
Bradley town	1 115	22.6	12.2	34.4	97.0	–	432	72.7	33.8	63.7	29.2	5.1	3.0	2.58	2.98
Brewer city	8 897	23.0	14.8	35.3	85.8	1.3	3 582	69.5	31.4	55.1	23.2	12.0	7.2	2.46	2.92
Bridgton CDP	2 174	25.9	15.6	35.4	81.9	.6	885	65.2	32.7	50.1	23.1	12.9	8.5	2.44	3.05
Bridgton town	4 239	25.7	15.3	36.1	85.2	2.0	1 638	70.5	34.0	56.4	25.2	11.4	7.3	2.55	3.04
Bristol town	2 318	22.1	21.1	40.5	91.1	–	984	69.9	26.9	62.1	22.2	5.7	3.6	2.36	2.79
Brownfield town	1 030	27.4	12.2	35.1	98.9	–	394	75.6	38.1	64.0	31.2	7.9	4.6	2.62	3.03
Brownville town	1 489	24.8	18.0	37.7	90.6	–	586	73.7	31.7	63.1	25.8	7.8	4.3	2.54	2.96
Brunswick CDP	14 087	22.4	15.3	32.6	88.3	7.2	5 514	63.3	30.8	52.5	24.2	8.6	5.6	2.39	2.99
Brunswick town	19 900	22.9	13.7	31.7	95.0	8.1	7 488	66.8	32.8	56.4	26.4	8.3	5.4	2.46	3.00

TIPSII [UPF] GP123 CENSUS90 72583600 05/01/92 9:28 PM MACHINE: C DATA:CENSUS90*P1TIPSDA23. 04/27/92 01:54:18 TAPE: NONE FRAME: 59
TSF:CENSUS90*92. 04/27/92 01:54:49 UTF:CENSUS90*93. 04/27/92 01:54:50 META:CENSUS90*P1TABLES23. 04/27/92 02:05:37

Table 12. **Summary of General Characteristics of White, Not of Hispanic Origin Persons and Households: 1990**—Con.

[Threshold is 250 persons. For definitions of terms and meanings of symbols, see text]

State / Urban and Rural and Size of Place / Inside and Outside Metropolitan Area / County / Place and [In Selected States] County Subdivision [1,000 or More Persons]	All White, not of Hispanic origin persons						All households with a White, not of Hispanic origin householder								
		Percent of all persons						Family households as a percent of all households						Persons per—	
										Married-couple family		Female householder, no husband present			
	Total	Under 18 years	65 years and over	Median age	Persons 18 years and over—Males per 100 females	Percent in group quarters	Total	Total	With own children under 18 years	Total	With own children under 18 years	Total	With own children under 18 years	House-hold	Family
PLACE AND COUNTY SUBDIVISION—Con.															
Brunswick Station CDP	1 516	29.6	.7	23.3	184.0	28.6	323	96.6	74.3	92.3	70.0	2.5	2.5	3.37	3.44
Buckfield town	1 551	31.1	9.6	31.7	97.0	–	553	75.0	42.1	62.6	33.6	8.5	6.0	2.82	3.24
Bucksport CDP	2 939	27.6	14.2	33.8	83.0	.5	1 171	68.5	36.5	54.4	27.1	11.9	8.1	2.51	3.04
Bucksport town	4 757	29.3	12.0	32.4	87.6	.3	1 799	72.0	39.9	58.6	31.2	11.2	7.3	2.65	3.11
Buxton town	6 401	28.1	7.8	33.2	98.2	–	2 188	82.0	43.1	70.7	37.2	7.9	4.4	2.92	3.20
Calais city	3 900	23.3	18.5	36.6	87.4	5.3	1 517	68.4	32.0	55.3	24.3	10.3	6.1	2.45	2.97
Camden CDP	3 958	21.0	25.7	41.5	70.5	5.6	1 711	59.3	26.5	47.9	19.8	9.4	6.1	2.20	2.85
Camden town	4 981	21.1	24.0	41.5	74.2	4.5	2 139	61.4	26.8	50.6	20.5	8.7	5.5	2.24	2.85
Canaan town	1 632	31.0	8.6	31.2	100.0	–	567	80.2	45.9	65.8	35.1	8.8	6.0	2.87	3.15
Cape Elizabeth town	8 733	25.4	13.8	38.6	87.7	.7	3 231	78.8	35.8	69.8	31.5	7.3	3.7	2.70	3.06
Cape Neddick CDP	2 173	22.1	14.8	38.0	90.3	–	900	68.7	29.1	58.1	23.9	8.6	4.4	2.41	2.86
Caribou city	9 136	24.4	14.2	35.0	89.3	1.6	3 625	71.0	33.7	58.1	26.0	10.4	6.6	2.49	2.98
Carmel town	1 886	25.5	9.8	33.9	99.9	–	675	81.2	39.4	69.3	33.5	8.0	3.6	2.80	3.07
Casco town	2 988	29.2	9.7	31.8	94.7	.9	1 051	79.9	43.8	66.7	35.2	8.7	5.5	2.83	3.11
Castine town	1 127	10.8	14.9	24.7	209.2	36.7	324	64.2	22.8	56.8	19.8	5.2	1.9	2.23	2.75
Charleston town	1 174	27.5	7.2	29.6	100.2	9.9	364	79.1	44.5	72.3	40.9	4.9	2.5	2.90	3.23
Chelsea town	2 451	27.2	11.4	35.2	119.3	7.5	792	78.7	43.3	65.5	34.5	9.2	6.3	2.85	3.19
Cherryfield town	1 169	26.0	17.7	37.0	90.9	–	464	72.4	31.0	59.3	24.8	10.3	4.7	2.54	2.98
Chesterville town	1 004	30.7	10.2	32.6	91.2	–	356	77.2	43.5	64.9	36.0	7.9	4.8	2.84	3.17
China town	3 654	31.4	8.6	32.3	96.5	–	1 254	80.0	43.7	69.8	37.5	6.9	4.2	2.93	3.24
Chisholm CDP	1 645	27.7	13.1	33.4	81.0	–	645	71.2	36.3	54.4	23.9	14.4	11.2	2.55	3.02
Clinton CDP	1 479	29.8	9.9	30.2	91.5	–	517	79.5	42.2	63.2	32.3	11.8	7.4	2.87	3.15
Clinton town	3 307	29.9	8.3	30.9	97.0	–	1 150	80.9	43.6	68.1	36.3	8.6	5.3	2.89	3.16
Corinna town	2 169	27.0	12.7	34.3	94.5	–	840	74.2	36.0	62.1	27.7	8.5	6.1	2.59	2.97
Corinth town	2 156	28.7	10.2	32.6	92.1	–	778	79.8	43.4	69.0	36.0	7.3	5.7	2.78	3.12
Cornish town	1 172	26.9	11.9	35.0	94.3	–	429	73.9	37.3	61.8	31.2	8.2	4.0	2.73	3.20
Cornville town	990	29.3	10.6	35.3	95.5	–	343	81.3	42.0	69.7	35.9	7.6	4.4	2.90	3.17
Cumberland town	5 767	27.1	10.4	36.8	93.3	.1	2 004	84.1	41.3	74.5	36.5	7.3	4.0	2.88	3.15
Cumberland Center CDP	1 875	26.9	9.5	37.5	93.0	–	653	85.8	41.2	75.7	36.1	7.5	3.8	2.89	3.15
Damariscotta town	1 807	21.7	26.1	42.7	77.2	2.2	787	64.3	27.1	54.3	21.3	8.1	4.7	2.25	2.84
Damariscotta-Newcastle CDP	1 559	17.4	35.2	49.8	71.8	4.0	728	59.8	20.6	49.2	15.2	8.4	4.3	2.07	2.67
Dayton town	1 195	27.4	9.9	32.6	92.7	–	408	79.2	43.6	69.4	38.5	7.4	3.7	2.92	3.29
Dedham town	1 201	28.1	7.9	32.8	101.9	–	428	72.7	39.3	64.0	34.1	5.6	3.3	2.80	3.20
Deer Isle town	1 805	23.3	19.8	38.8	90.5	2.8	721	69.3	32.0	59.2	26.2	6.5	4.0	2.45	2.94
Dexter CDP	2 619	26.5	16.3	34.5	87.5	1.0	1 039	69.7	33.9	55.4	24.1	11.0	8.1	2.51	2.98
Dexter town	4 375	26.7	15.5	34.7	86.4	2.0	1 665	73.1	35.8	58.8	25.7	11.0	8.2	2.58	2.99
Dixfield CDP	1 283	24.9	19.4	36.7	87.9	4.1	501	70.9	34.3	57.7	25.9	9.8	6.8	2.47	2.95
Dixfield town	2 537	27.2	15.3	34.6	91.5	2.1	958	74.1	37.7	60.4	28.7	10.4	7.2	2.61	3.04
Dixmont town	984	29.7	8.6	33.7	106.0	–	334	83.2	44.3	71.9	38.0	7.8	3.6	2.98	3.23
Dover-Foxcroft town	4 571	27.3	17.4	36.5	87.0	3.6	1 676	73.5	37.4	60.8	29.5	9.7	6.6	2.64	3.11
Dover-Foxcroft CDP	3 005	25.7	18.3	36.9	83.0	2.2	1 177	69.4	34.3	56.0	25.6	11.1	7.6	2.51	3.05
Dresden town	1 319	27.5	9.9	33.6	99.6	–	503	75.1	38.6	63.4	31.2	7.8	4.2	2.63	3.02
Durham town	2 817	29.0	6.1	32.2	100.6	.1	965	83.2	46.3	73.2	40.2	7.0	5.0	2.93	3.21
East Machias town	1 208	25.6	15.8	37.2	86.5	–	467	76.7	33.2	62.1	25.9	11.6	6.0	2.59	2.97
East Millinocket town	2 145	25.0	13.1	36.5	90.7	–	842	78.3	35.2	65.8	28.3	9.3	5.1	2.57	2.94
East Millinocket CDP	2 054	25.0	13.2	36.3	90.7	–	807	77.7	34.8	65.2	28.0	9.5	5.2	2.56	2.95
Easton town	1 283	27.7	12.3	34.1	93.3	–	480	75.6	38.3	65.4	32.7	7.7	4.2	2.68	3.10
Eastport city	1 846	21.8	22.2	40.7	86.0	2.0	772	64.4	28.4	48.7	20.1	11.8	6.2	2.37	2.91
Eddington town	1 939	24.8	10.0	35.4	95.6	–	735	78.6	35.8	65.7	28.4	9.5	5.6	2.63	2.93
Eliot town	5 219	27.4	11.1	35.1	94.2	–	1 905	78.0	39.7	68.1	34.8	7.0	4.0	2.75	3.14
Ellsworth city	5 898	23.4	16.4	36.3	83.1	3.2	2 388	66.8	30.7	55.0	23.5	9.8	6.1	2.39	2.91
Enfield town	1 463	26.5	9.4	33.6	103.0	–	526	81.0	39.2	72.8	35.6	4.2	1.9	2.79	3.11
Fairfield CDP	2 758	23.6	16.0	34.1	85.5	–	1 163	64.4	29.1	47.8	19.4	12.5	7.8	2.37	2.93
Fairfield town	6 641	27.5	11.8	32.0	89.1	1.9	2 456	72.2	37.1	57.9	28.6	10.5	6.4	2.66	3.08
Falmouth town	7 521	21.4	18.9	40.0	84.6	1.1	3 052	70.0	28.2	62.5	24.9	5.9	2.7	2.44	2.94
Falmouth Foreside CDP	1 691	19.8	25.5	42.8	77.6	3.4	702	67.9	24.4	60.1	21.2	6.0	2.6	2.33	2.84
Farmingdale CDP	2 031	24.1	15.3	36.5	78.3	1.1	848	67.2	32.3	51.8	21.6	13.0	8.8	2.37	2.89
Farmingdale town	2 875	24.8	13.5	35.4	82.7	.8	1 155	70.4	33.7	56.1	24.3	11.5	7.5	2.47	2.94
Farmington CDP	4 117	16.3	15.1	23.9	64.7	20.5	1 512	48.0	23.9	35.8	15.8	9.9	7.1	2.18	2.89
Farmington town	7 338	21.4	13.8	28.9	75.3	13.1	2 628	60.5	30.3	48.4	22.3	9.6	6.8	2.44	3.01
Fort Fairfield town	3 936	26.6	13.5	35.5	90.0	.5	1 488	74.0	36.0	60.5	28.1	10.8	6.7	2.65	3.11
Fort Fairfield CDP	1 690	22.7	20.7	39.8	80.3	1.1	723	63.9	28.1	51.2	21.2	11.2	6.4	2.34	2.99
Fort Kent CDP	2 093	22.6	19.2	35.6	78.0	6.7	846	64.3	29.3	50.0	19.7	11.3	8.6	2.32	2.96
Fort Kent town	4 228	26.9	13.6	33.2	87.8	3.5	1 551	73.6	37.6	62.3	30.6	8.5	5.8	2.64	3.14
Frankfort town	1 004	30.3	9.8	30.6	95.5	–	338	82.8	45.0	69.2	36.1	8.6	4.7	3.00	3.24
Franklin town	1 126	25.9	12.0	35.0	88.7	–	434	75.6	35.7	64.1	28.1	9.0	6.2	2.60	2.96
Freeport CDP	1 806	20.4	15.2	33.8	84.8	3.8	765	61.2	27.6	47.1	18.7	10.3	7.2	2.27	2.78
Freeport town	6 821	23.8	12.2	35.2	90.6	2.1	2 594	73.3	34.6	61.9	27.9	8.2	5.1	2.59	2.98
Frenchville town	1 334	27.8	11.3	34.4	97.3	3.0	446	82.7	42.4	75.6	40.6	5.2	1.3	2.89	3.24
Friendship town	1 094	24.5	20.3	38.0	89.9	–	441	74.6	32.0	65.1	26.1	7.3	3.6	2.49	2.90
Fryeburg CDP	1 571	22.7	18.5	38.1	78.4	1.7	628	69.3	31.1	56.7	23.7	10.2	6.2	2.46	2.91
Fryeburg town	2 940	24.1	16.7	36.7	83.1	3.5	1 097	74.0	35.2	62.3	28.3	9.0	5.7	2.59	2.98
Gardiner city	6 645	26.4	15.0	33.6	81.9	3.8	2 479	68.9	37.2	54.4	28.2	11.5	7.1	2.58	3.10
Garland town	1 054	27.6	7.8	32.2	138.4	10.9	334	78.4	43.4	68.0	35.6	7.2	4.8	2.83	3.12
Glenburn town	3 158	28.9	8.6	33.3	96.6	–	1 086	81.6	44.4	71.4	38.4	7.5	4.4	2.90	3.21
Gorham CDP	3 561	17.2	11.9	23.8	86.6	28.2	1 036	68.0	31.2	55.4	24.0	10.1	6.1	2.47	2.98
Gorham town	11 683	25.1	9.6	30.7	90.9	8.6	3 875	76.3	39.4	63.8	32.2	9.7	6.0	2.77	3.15
Gouldsboro town	1 945	20.7	14.4	35.0	120.9	13.3	650	76.8	33.7	69.1	29.7	4.9	2.6	2.61	2.96
Gray town	5 828	27.0	9.6	32.9	96.6	.4	2 122	75.9	39.1	65.8	33.2	7.1	4.2	2.74	3.12
Greenbush town	1 296	33.3	6.5	30.3	100.7	–	438	80.1	47.3	69.4	40.6	7.1	4.6	2.94	3.27

TIPSII [UPF] GP123 CENSUS90 72583600 05/01/92 9:28 PM MACHINE: C DATA:CENSUS90*P1TIPSDA23. 04/27/92 01:54:18 TAPE: NONE FRAME: 60
TSF:CENSUS90*92. 04/27/92 01:54:49 UTF:CENSUS90*93. 04/27/92 01:54:50 META:CENSUS90*P1TABLES23. 04/27/92 02:05:37

Table 12. **Summary of General Characteristics of White, Not of Hispanic Origin Persons and Households: 1990**—Con.

[Threshold is 250 persons. For definitions of terms and meanings of symbols, see text]

State / Urban and Rural and Size of Place / Inside and Outside Metropolitan Area / County / Place and [In Selected States] County Subdivision [1,000 or More Persons]	All White, not of Hispanic origin persons						All households with a White, not of Hispanic origin householder								
		Percent of all persons						Family households as a percent of all households						Persons per—	
										Married-couple family		Female householder, no husband present			
	Total	Under 18 years	65 years and over	Median age	Persons 18 years and over—Males per 100 females	Percent in group quarters	Total	Total	With own children under 18 years	Total	With own children under 18 years	Total	With own children under 18 years	House-hold	Family
PLACE AND COUNTY SUBDIVISION—Con.															
Greene town	3 622	28.8	8.1	32.2	101.6	1.6	1 215	83.6	45.0	72.8	38.9	7.7	4.5	2.94	3.20
Greenville CDP	1 593	23.4	20.2	38.7	87.3	2.3	680	63.8	29.1	51.8	20.7	8.5	6.5	2.29	2.89
Greenville town	1 873	24.0	19.2	38.3	89.1	2.0	789	65.5	30.4	54.2	22.3	7.6	5.8	2.33	2.91
Guilford CDP	1 066	22.7	19.3	37.2	93.4	–	455	66.2	26.8	54.9	19.6	7.5	5.1	2.34	2.86
Guilford town	1 678	25.1	16.6	35.8	95.2	–	675	69.9	31.0	56.9	22.5	9.0	6.2	2.50	2.98
Hallowell city	2 494	21.0	14.6	36.2	94.9	4.5	1 068	56.7	26.1	46.4	20.2	8.3	4.8	2.25	3.01
Hampden CDP	3 845	26.3	9.5	35.4	86.5	–	1 479	74.6	37.6	62.1	30.5	11.1	6.1	2.61	3.04
Hampden town	5 904	27.2	8.8	35.2	88.6	.1	2 173	78.1	40.1	66.9	33.8	9.4	4.9	2.72	3.10
Hancock town	1 732	23.4	14.0	36.5	89.6	–	708	72.3	32.3	60.0	25.6	8.9	5.5	2.45	2.85
Harpswell town	4 939	20.8	15.8	38.1	99.5	–	2 027	70.9	27.5	63.0	24.1	5.0	2.4	2.44	2.87
Harrison town	1 940	28.2	11.0	35.4	95.0	–	698	80.9	40.4	68.8	32.2	8.5	6.0	2.78	3.08
Hartland CDP	1 024	27.2	17.8	32.6	83.5	7.8	338	74.6	37.9	58.6	26.6	10.9	7.7	2.81	3.20
Hartland town	1 782	28.2	13.5	32.4	90.9	4.5	610	77.0	39.8	61.3	28.2	11.1	8.2	2.81	3.13
Hermon town	3 712	26.3	9.2	33.8	92.9	–	1 332	80.3	39.2	70.0	33.3	6.9	3.8	2.79	3.07
Hiram town	1 247	30.2	11.0	33.0	96.6	–	454	74.9	39.4	62.3	32.8	9.3	4.6	2.74	3.19
Hodgdon town	1 238	30.6	10.7	33.4	94.3	–	432	82.6	44.0	70.6	37.5	9.5	5.1	2.89	3.20
Holden town	2 922	24.9	11.0	35.6	93.5	–	1 122	75.0	35.6	65.5	29.9	7.7	5.0	2.60	2.99
Hollis town	3 534	30.8	7.5	31.2	94.7	.2	1 185	82.4	46.4	70.5	39.5	8.6	5.1	2.98	3.26
Hope town	1 012	27.8	11.9	34.5	87.9	–	374	77.5	37.7	66.8	30.5	9.6	6.7	2.72	3.08
Houlton CDP	5 390	23.7	20.6	37.2	82.1	5.3	2 172	65.4	31.2	50.4	21.3	12.4	8.4	2.36	2.95
Houlton town	6 351	24.0	18.9	36.6	84.6	4.5	2 514	67.6	31.9	53.1	22.4	11.8	8.0	2.42	2.97
Howland town	1 425	24.2	16.2	35.1	88.2	2.9	527	74.8	35.5	62.0	27.1	10.2	7.4	2.64	3.07
Howland CDP	1 294	23.3	16.9	36.0	86.7	3.2	487	72.9	33.9	59.8	25.3	10.7	7.6	2.59	3.05
Hudson town	1 025	28.5	7.6	31.8	101.4	–	352	83.0	43.2	69.6	34.7	9.1	6.0	2.89	3.10
Jay town	5 028	28.6	10.5	32.6	91.8	–	1 851	77.1	40.3	62.8	30.0	10.9	8.2	2.72	3.08
Jefferson town	2 107	27.1	12.2	34.7	96.8	–	763	78.0	39.4	67.9	33.0	7.6	5.0	2.76	3.09
Jonesport town	1 509	26.7	19.7	35.6	85.6	1.9	583	69.6	32.8	58.0	25.9	8.7	5.5	2.55	3.05
Kenduskeag town	1 224	28.4	9.0	32.6	96.4	–	433	78.1	41.6	65.1	33.7	10.4	6.5	2.82	3.10
Kennebunk CDP	4 113	22.7	20.5	39.4	79.3	1.6	1 664	69.3	30.1	57.8	23.9	9.1	5.2	2.44	2.95
Kennebunk town	7 873	24.2	17.0	37.8	86.2	1.1	3 090	72.3	33.0	61.2	27.2	8.0	4.2	2.53	3.01
Kennebunkport CDP	1 093	14.7	22.7	46.9	82.7	–	519	60.3	17.9	53.0	14.3	5.6	3.5	2.11	2.66
Kennebunkport town	3 330	19.2	18.0	40.8	88.2	–	1 433	66.6	26.0	59.2	22.1	5.8	3.3	2.33	2.83
Kingfield town	1 092	27.4	12.8	33.2	84.4	–	430	70.0	37.2	54.2	28.1	12.6	8.1	2.54	3.07
Kittery CDP	4 834	22.8	11.9	30.5	110.3	6.9	1 858	65.3	31.9	54.6	25.8	8.1	5.0	2.44	2.99
Kittery town	8 976	22.4	13.5	33.7	100.8	4.4	3 502	67.9	31.0	58.2	25.8	7.3	4.1	2.46	2.97
Kittery Point CDP	1 081	19.9	19.1	39.9	85.0	–	457	65.9	26.0	59.5	23.4	5.0	2.0	2.35	2.91
Lamoine town	1 293	24.3	12.2	36.8	91.6	–	499	76.0	34.1	65.5	28.3	8.4	4.8	2.62	2.97
Lebanon town	4 221	31.0	8.3	32.2	100.0	–	1 427	82.0	46.1	71.3	39.6	6.3	3.9	2.96	3.26
Leeds town	1 630	31.2	9.0	32.0	95.5	.6	553	81.4	45.6	68.4	38.2	9.2	6.0	2.93	3.27
Levant town	1 607	30.7	7.5	31.0	96.0	–	549	82.3	47.0	70.5	40.4	8.9	4.6	2.95	3.23
Lewiston city	38 831	22.5	16.7	33.7	84.7	5.6	15 557	64.4	30.2	48.8	20.4	12.6	8.4	2.36	2.94
Limerick town	1 670	28.7	11.0	33.5	95.2	–	593	79.4	40.1	69.6	35.6	7.4	3.9	2.82	3.19
Limestone CDP	1 159	21.7	13.6	37.0	89.4	3.3	463	69.3	30.5	56.6	24.0	10.8	5.8	2.46	2.98
Limestone town	8 627	24.3	3.0	26.4	185.8	30.7	2 007	87.9	58.2	80.2	52.8	5.5	3.8	3.03	3.26
Limington town	2 778	34.1	6.7	30.8	101.3	–	883	87.0	50.4	73.8	43.4	9.2	4.9	3.16	3.36
Lincoln CDP	3 368	24.9	19.4	37.1	82.8	2.3	1 334	70.6	32.9	57.7	24.2	10.6	7.4	2.47	2.96
Lincoln town	5 538	26.9	15.1	34.6	87.1	1.5	2 086	74.9	36.4	62.9	28.4	9.6	6.8	2.62	3.04
Lincolnville town	1 792	24.3	14.2	36.4	95.1	–	718	70.9	32.3	62.0	26.5	6.7	4.7	2.49	2.94
Lisbon town	9 245	28.1	9.4	30.8	95.4	.4	3 425	76.7	41.6	63.4	33.1	10.2	6.7	2.70	3.09
Lisbon Falls CDP	4 546	29.2	8.6	29.6	96.2	–	1 668	76.9	44.2	63.5	35.4	11.0	7.5	2.75	3.13
Litchfield town	2 622	29.5	8.2	32.7	103.7	–	922	79.5	42.0	69.0	35.2	6.4	4.1	2.86	3.18
Little Falls-South Windham CDP	1 673	16.4	9.4	30.3	179.0	31.7	427	75.6	32.1	60.2	24.6	11.9	6.1	2.67	2.99
Livermore town	1 925	26.1	11.4	34.7	96.0	–	720	79.0	35.8	67.4	29.6	7.9	4.4	2.69	3.04
Livermore Falls town	3 395	27.2	15.8	33.5	85.3	1.7	1 332	69.2	34.5	54.1	24.0	12.2	8.5	2.51	3.03
Livermore Falls CDP	1 894	26.3	18.6	34.4	85.1	–	806	61.9	30.4	47.3	20.6	11.2	7.6	2.35	2.99
Loring AFB CDP	6 649	24.3	.1	25.6	235.8	39.3	1 225	99.1	73.2	94.9	69.1	2.4	2.2	3.36	3.36
Lubec town	1 835	22.2	23.8	40.1	82.6	2.5	785	63.6	26.8	48.0	17.8	11.8	7.4	2.29	2.88
Lyman town	3 353	31.2	6.5	32.3	96.3	–	1 103	85.5	46.7	74.6	39.9	8.6	5.5	3.05	3.27
Machias CDP	1 741	18.7	20.9	32.5	79.2	21.7	613	58.6	27.7	44.0	18.3	11.3	7.8	2.23	2.92
Machias town	2 523	20.4	18.9	33.4	84.3	14.9	932	62.6	29.3	48.0	19.5	11.3	7.7	2.31	2.90
Machiasport town	1 146	24.7	13.0	35.8	126.5	9.2	391	77.0	38.9	66.0	32.7	7.2	3.3	2.68	3.03
Madawaska CDP	3 629	22.3	16.2	39.5	85.3	3.3	1 490	68.1	30.9	58.8	25.5	7.7	4.8	2.36	2.93
Madawaska town	4 777	23.8	14.0	38.0	90.9	2.5	1 892	71.7	33.0	63.1	28.4	6.7	3.9	2.47	2.99
Madison CDP	2 927	24.5	18.8	36.5	82.3	3.1	1 144	70.5	32.8	53.0	21.9	14.1	8.5	2.48	2.93
Madison town	4 671	25.4	15.9	35.9	89.3	2.0	1 792	72.5	34.2	57.6	24.8	11.3	6.9	2.55	2.97
Manchester town	2 086	27.3	14.7	38.5	91.3	–	802	75.7	36.3	66.5	30.4	7.1	4.7	2.61	3.04
Mapleton town	1 843	26.2	8.9	34.4	99.3	–	672	80.2	39.6	72.5	34.2	5.8	4.3	2.74	3.04
Mars Hill town	1 755	26.0	19.9	36.9	80.3	4.0	674	74.3	33.8	58.5	24.2	12.6	8.0	2.49	2.93
Mars Hill-Blaine CDP	1 697	24.7	21.0	38.4	79.5	4.1	659	74.1	33.7	57.7	24.1	13.2	8.5	2.47	2.90
Mechanic Falls town	2 902	29.0	11.8	32.4	92.9	.5	1 059	74.0	40.2	59.9	30.7	10.7	7.4	2.73	3.14
Mechanic Falls CDP	2 374	28.6	12.5	32.1	90.6	.6	882	72.2	39.2	57.5	29.3	11.7	7.9	2.67	3.13
Medway town	1 912	32.9	6.1	30.6	104.8	–	635	82.4	48.7	69.9	40.8	8.3	5.0	3.02	3.29
Mexico CDP	2 289	25.5	15.9	33.7	90.5	–	926	66.4	32.7	50.5	23.0	11.8	7.8	2.47	2.99
Mexico town	3 314	25.2	16.1	34.7	92.4	–	1 345	67.9	32.3	52.3	22.2	11.5	8.2	2.47	2.96
Milbridge town	1 302	22.7	23.1	39.9	80.5	4.8	500	73.4	29.4	62.4	24.2	8.6	4.2	2.48	2.91
Milford CDP	2 200	25.5	8.9	32.0	97.6	–	829	71.8	36.4	59.0	29.0	9.5	5.8	2.66	3.08
Milford town	2 841	26.4	7.9	31.9	100.8	–	1 050	73.7	38.6	61.4	31.9	9.0	5.2	2.72	3.12
Millinocket town	6 880	24.2	13.6	36.8	98.7	2.8	2 681	72.9	34.8	62.0	28.3	8.0	5.1	2.50	2.97
Millinocket CDP	6 846	24.2	13.7	36.8	98.2	2.6	2 674	72.8	34.8	61.9	28.3	8.0	5.1	2.50	2.97
Milo CDP	2 114	24.7	18.7	36.9	85.8	–	849	70.8	31.9	59.1	24.7	10.1	6.6	2.50	2.93

TIPSII [UPF] GP123 CENSUS90 72583600 05/01/92 9:28 PM MACHINE: C DATA:CENSUS90*P1TIPSDA23. 04/27/92 01:54:18 TAPE: NONE FRAME: 61
TSF:CENSUS90*92. 04/27/92 01:54:49 UTF:CENSUS90*93. 04/27/92 01:54:50 META:CENSUS90*P1TABLES23. 04/27/92 02:05:37

Table 12. **Summary of General Characteristics of White, Not of Hispanic Origin Persons and Households: 1990**—Con.

[Threshold is 250 persons. For definitions of terms and meanings of symbols, see text]

State / Urban and Rural and Size of Place / Inside and Outside Metropolitan Area / County / Place and [In Selected States] County Subdivision [1,000 or More Persons]	All White, not of Hispanic origin persons						All households with a White, not of Hispanic origin householder								
		Percent of all persons						Family households as a percent of all households						Persons per—	
										Married-couple family		Female householder, no husband present			
	Total	Under 18 years	65 years and over	Median age	Persons 18 years and over—Males per 100 females	Percent in group quarters	Total	Total	With own children under 18 years	Total	With own children under 18 years	Total	With own children under 18 years	House-hold	Family
PLACE AND COUNTY SUBDIVISION—Con.															
Milo town	2 582	24.6	18.3	36.6	88.5	–	1 036	71.2	32.7	60.2	26.0	9.2	6.1	2.50	2.92
Minot town	1 662	29.4	8.2	33.5	97.5	–	558	85.1	44.3	75.3	39.8	6.5	2.9	2.98	3.16
Monmouth town	3 319	29.0	9.6	32.6	96.7	–	1 174	78.4	42.6	66.7	35.0	8.3	5.7	2.83	3.21
Mount Desert town	1 880	19.2	18.9	40.7	89.4	–	830	67.7	23.6	58.7	19.3	6.7	3.3	2.26	2.73
Mount Vernon town	1 343	28.8	10.3	35.0	93.9	–	499	77.4	39.9	64.7	31.9	8.8	5.2	2.71	3.05
Naples town	2 836	26.8	13.1	33.7	94.3	–	1 070	75.4	36.2	67.3	31.6	6.3	3.6	2.65	3.06
Newburgh town	1 298	26.7	10.3	33.9	99.0	–	476	76.3	37.4	68.1	33.0	4.6	2.1	2.74	3.09
Newcastle town	1 529	24.3	20.3	38.5	86.9	1.5	597	72.0	31.2	61.8	26.5	7.5	3.5	2.53	2.99
Newfield town	1 028	29.4	12.0	33.3	106.3	–	373	77.7	39.1	67.0	32.2	8.0	5.4	2.74	3.10
New Gloucester town	3 871	28.9	7.4	31.8	103.2	7.6	1 212	81.7	45.4	70.5	39.3	7.7	4.5	2.96	3.23
Newport town	3 003	26.3	12.8	33.5	89.1	–	1 192	70.1	34.7	56.0	25.5	10.4	7.0	2.53	3.01
Newport CDP	1 825	25.2	15.2	33.5	85.2	–	764	64.5	31.5	50.8	22.8	10.3	7.2	2.39	2.97
New Sharon town	1 172	29.8	11.4	33.9	99.3	–	421	77.7	38.2	67.2	32.1	6.2	3.8	2.79	3.16
Nobleboro town	1 445	25.5	13.8	35.6	93.5	–	556	76.4	34.9	65.5	29.1	8.5	4.1	2.62	3.00
Norridgewock CDP	1 481	27.1	9.9	33.2	94.4	–	546	74.5	37.2	63.2	30.2	8.8	5.3	2.72	3.15
Norridgewock town	3 077	28.7	10.0	32.9	94.2	–	1 099	77.5	39.9	65.7	32.7	8.9	5.3	2.81	3.18
North Berwick CDP	1 546	29.8	12.2	31.7	86.7	3.1	530	75.7	43.8	63.6	37.2	9.1	5.7	2.83	3.27
North Berwick town	3 753	30.1	10.0	32.6	93.0	1.3	1 270	79.8	44.6	68.7	38.6	8.0	4.9	2.92	3.28
Northport town	1 190	21.1	16.4	38.8	95.2	–	497	67.8	28.2	56.5	20.9	7.4	4.8	2.40	2.85
North Windham CDP	4 043	27.5	10.6	33.0	86.9	–	1 494	76.3	41.4	63.3	32.8	10.3	7.0	2.72	3.12
North Yarmouth town	2 409	27.9	8.3	34.0	95.1	–	810	84.9	43.6	75.9	38.9	7.4	3.8	2.98	3.20
Norway CDP	2 997	25.7	20.8	35.5	78.1	3.3	1 240	63.7	31.9	45.6	18.1	15.2	11.8	2.34	2.88
Norway town	4 715	25.7	17.6	35.6	84.5	2.3	1 875	68.5	32.7	52.7	21.5	12.5	9.1	2.46	2.93
Oakland CDP	3 476	27.9	11.7	32.0	89.8	–	1 345	70.3	36.8	54.3	25.9	12.3	8.4	2.58	3.06
Oakland town	5 546	27.9	10.4	32.9	90.9	–	2 068	74.6	38.5	60.3	29.2	10.7	7.1	2.67	3.08
Old Orchard Beach town	7 641	20.1	13.7	33.3	92.1	.5	3 414	58.3	25.4	46.0	18.8	9.4	5.2	2.24	2.86
Old Orchard Beach CDP	7 641	20.1	13.7	33.3	92.1	.5	3 414	58.3	25.4	46.0	18.8	9.4	5.2	2.24	2.86
Old Town city	7 921	22.4	13.6	32.6	86.9	.3	3 157	66.1	30.9	52.7	22.2	11.2	7.4	2.52	2.98
Orland town	1 792	25.8	11.8	35.5	94.0	1.5	668	77.5	37.4	66.9	31.6	7.6	3.7	2.65	2.99
Orono town	10 132	10.6	7.6	21.4	108.6	41.9	2 378	54.9	25.1	43.6	18.2	8.9	5.6	2.50	2.92
Orono CDP	9 378	9.5	7.5	21.3	109.0	45.3	2 095	52.6	23.8	41.2	17.0	9.1	5.7	2.48	2.90
Orrington town	3 279	25.4	10.9	36.1	92.0	–	1 225	77.6	36.6	68.9	31.7	6.5	3.8	2.69	3.05
Otisfield town	1 120	28.8	12.9	34.4	94.4	–	417	75.3	38.8	67.4	33.3	5.0	3.6	2.70	3.14
Owls Head town	1 564	20.7	22.1	41.6	97.3	–	655	73.6	27.5	67.2	23.2	4.4	2.9	2.40	2.78
Oxford CDP	1 275	30.7	8.9	31.0	98.9	–	430	86.7	45.3	70.5	36.3	12.6	7.2	2.97	3.12
Oxford town	3 648	29.8	10.5	32.4	94.4	.4	1 281	79.4	41.8	64.4	32.7	11.4	6.9	2.84	3.15
Palermo town	1 019	26.0	11.6	33.9	107.1	–	371	76.0	35.0	66.0	30.2	4.3	3.2	2.75	3.17
Palmyra town	1 856	28.9	10.0	33.2	95.7	–	654	77.2	39.8	66.5	33.3	7.0	4.4	2.85	3.23
Paris town	4 460	24.8	17.4	35.8	86.3	3.0	1 752	69.3	33.3	56.1	24.9	10.2	6.8	2.47	2.95
Parsonsfield town	1 455	28.2	13.5	34.9	90.7	–	535	77.2	36.1	65.0	28.2	7.5	4.5	2.74	3.08
Patten town	1 255	25.4	16.0	36.7	93.0	2.9	475	72.6	33.9	59.4	26.1	10.5	5.9	2.57	3.07
Penobscot town	1 118	22.5	20.5	40.5	81.9	8.5	401	76.6	31.2	66.3	25.9	6.2	3.0	2.54	2.90
Peru town	1 534	28.7	12.8	34.0	98.4	–	559	80.3	38.5	69.8	32.2	7.0	4.7	2.74	3.08
Phillips town	1 141	29.4	12.4	33.2	88.5	–	413	72.6	39.0	62.2	32.4	8.2	5.6	2.77	3.27
Phippsburg town	1 788	23.7	12.9	36.9	101.0	–	700	76.7	35.3	63.6	28.4	8.9	4.1	2.58	2.93
Pittsfield CDP	3 176	27.9	16.4	33.6	83.1	3.2	1 190	71.0	37.3	56.3	28.1	11.7	7.7	2.59	3.08
Pittsfield town	4 122	27.4	15.2	34.0	87.4	2.5	1 531	72.4	36.5	58.9	28.2	10.3	6.7	2.63	3.08
Pittston town	2 413	26.0	11.9	35.2	96.0	1.1	871	78.0	36.5	66.2	30.4	8.3	4.4	2.75	3.09
Plymouth town	1 130	32.6	7.8	30.1	96.4	–	378	81.5	45.2	66.4	36.8	10.1	6.9	3.01	3.29
Poland town	4 297	29.3	9.0	33.1	101.9	2.3	1 506	81.3	41.2	70.0	34.5	7.7	4.5	2.80	3.08
Porter town	1 286	26.4	12.8	33.9	91.3	–	479	76.6	32.8	62.8	25.5	9.4	4.8	2.70	3.03
Portland city	61 789	19.4	15.4	33.1	81.5	3.2	27 398	51.9	23.6	37.2	15.4	12.1	7.3	2.19	2.90
Pownal town	1 249	28.3	7.0	32.8	101.8	–	411	82.7	45.3	70.3	39.2	9.5	4.9	3.04	3.30
Presque Isle city	10 283	24.1	13.5	32.8	92.2	4.4	4 053	68.6	33.9	55.4	25.2	10.6	7.2	2.44	2.94
Randolph town	1 913	24.5	13.5	34.4	93.0	–	763	72.6	32.5	56.0	22.1	12.7	8.3	2.51	2.91
Randolph CDP	1 913	24.5	13.5	34.4	93.0	–	763	72.6	32.5	56.0	22.1	12.7	8.3	2.51	2.91
Rangeley town	1 050	21.6	19.1	38.1	94.1	–	454	67.0	26.2	55.5	20.3	8.8	4.2	2.31	2.79
Raymond town	3 282	27.9	10.0	33.6	96.7	–	1 152	82.0	42.2	74.5	38.0	5.3	3.0	2.85	3.16
Readfield town	2 009	29.0	9.1	35.8	93.8	–	718	79.9	41.6	71.0	36.2	6.4	4.5	2.82	3.16
Richmond CDP	1 749	28.1	12.3	30.7	89.2	–	667	65.4	35.4	51.6	25.6	10.9	7.6	2.62	3.19
Richmond town	3 008	27.7	10.5	31.7	94.5	–	1 119	70.9	36.6	59.2	29.1	8.6	5.8	2.70	3.19
Rockland city	7 890	24.5	17.6	34.7	82.8	2.3	3 291	62.3	30.8	45.9	19.6	13.3	9.1	2.34	2.94
Rockport town	2 831	24.2	17.1	38.6	87.7	.7	1 165	68.6	30.3	58.4	24.5	8.9	5.4	2.42	2.92
Rumford CDP	5 364	23.3	20.6	36.9	87.7	1.5	2 299	63.7	28.0	47.4	17.6	12.7	8.7	2.30	2.88
Rumford town	6 998	23.5	19.2	37.2	89.5	1.1	2 929	66.9	29.2	51.9	20.0	11.5	7.4	2.36	2.90
Sabattus town	3 676	29.7	8.4	31.5	93.8	.4	1 297	78.3	45.2	67.2	37.8	7.8	5.4	2.82	3.17
Saco city	14 948	23.9	13.4	33.6	87.1	.6	5 913	69.6	33.3	57.3	26.4	9.5	5.7	2.52	3.01
St. Albans town	1 711	29.2	10.3	33.7	97.7	–	611	76.6	39.3	67.4	33.4	6.4	4.1	2.80	3.09
St. George town	2 249	22.7	19.1	39.9	91.7	–	944	70.4	29.8	60.1	24.0	7.0	3.5	2.38	2.81
Sanford CDP	10 012	26.4	17.3	32.7	81.8	2.6	3 925	68.1	35.2	50.3	23.8	14.3	9.6	2.49	3.01
Sanford town	19 824	28.4	14.1	32.1	85.6	1.5	7 499	71.7	38.8	56.5	28.8	12.0	8.2	2.61	3.09
Sangerville town	1 391	27.0	15.7	36.6	86.9	–	519	76.9	35.3	66.1	29.3	8.7	4.2	2.67	3.07
Scarborough CDP	2 557	20.0	14.1	35.2	88.9	.2	1 095	65.3	27.3	53.5	21.6	8.9	4.6	2.33	2.85
Scarborough town	12 355	23.7	10.7	35.3	91.7	.6	4 700	74.1	33.9	63.2	28.7	8.0	3.9	2.62	3.03
Searsport CDP	1 141	22.7	19.7	39.8	77.8	–	479	69.7	30.7	55.9	22.1	12.1	7.5	2.39	2.86
Searsport town	2 565	26.4	14.5	35.7	86.8	.9	972	74.8	37.7	62.0	30.2	10.8	6.4	2.63	3.03
Sebago town	1 241	23.3	14.1	36.4	103.9	–	498	71.7	31.1	61.8	25.1	7.6	4.8	2.50	2.93
Shapleigh town	1 894	26.8	13.5	35.3	98.4	–	702	79.9	37.6	71.1	32.6	6.3	3.6	2.72	3.01
Sherman town	1 016	30.2	13.5	33.9	96.9	–	362	77.3	40.1	68.0	34.5	6.4	5.0	2.84	3.30
Sidney town	2 570	30.0	9.0	33.3	97.6	.9	882	82.0	45.8	71.3	39.0	7.9	5.8	2.90	3.17

TIPSII [UPF] GP123 CENSUS90 72583600 05/01/92 9:28 PM MACHINE: C DATA:CENSUS90*P1TIPSDA23. 04/27/92 01:54:18 TAPE: NONE FRAME: 62
TSF:CENSUS90*92. 04/27/92 01:54:49 UTF:CENSUS90*93. 04/27/92 01:54:50 META:CENSUS90*P1TABLES23. 04/27/92 02:05:37

Table 12. **Summary of General Characteristics of White, Not of Hispanic Origin Persons and Households: 1990**—Con.

[Threshold is 250 persons. For definitions of terms and meanings of symbols, see text]

State / Urban and Rural and Size of Place / Inside and Outside Metropolitan Area / County / Place and [In Selected States] County Subdivision [1,000 or More Persons]	All White, not of Hispanic origin persons						All households with a White, not of Hispanic origin householder								
		Percent of all persons						Family households as a percent of all households						Persons per—	
										Married-couple family		Female householder, no husband present			
	Total	Under 18 years	65 years and over	Median age	Persons 18 years and over—Males per 100 females	Percent in group quarters	Total	Total	With own children under 18 years	Total	With own children under 18 years	Total	With own children under 18 years	House-hold	Family
PLACE AND COUNTY SUBDIVISION—Con.															
Skowhegan CDP	6 924	24.8	16.2	34.4	84.3	2.8	2 803	65.3	32.0	48.9	21.2	13.3	8.8	2.41	2.95
Skowhegan town	8 638	25.9	15.1	34.3	84.7	2.3	3 435	67.5	33.9	51.6	23.2	12.9	8.6	2.47	2.98
South Berwick town	5 766	29.4	8.9	31.8	94.4	.7	2 076	78.2	43.7	66.6	37.1	8.8	5.1	2.77	3.15
South Eliot CDP	3 046	24.3	13.3	36.7	93.1	–	1 151	76.9	35.4	67.5	30.8	6.8	3.8	2.66	3.05
South Paris CDP	2 305	23.8	20.4	35.0	82.2	5.9	933	65.1	31.4	49.2	21.4	13.0	8.6	2.33	2.86
South Portland city	22 606	22.5	15.8	34.3	83.3	2.9	9 134	65.2	29.7	50.9	22.1	11.5	6.2	2.41	2.94
South Sanford CDP	3 782	29.7	11.2	32.6	91.0	–	1 404	75.6	41.0	64.2	33.3	8.4	6.2	2.70	3.14
South Thomaston town	1 220	22.6	15.5	37.6	91.9	–	494	73.7	29.8	63.8	24.7	6.5	3.2	2.48	2.91
Southwest Harbor town	1 933	23.5	17.4	36.1	89.9	1.0	839	63.3	29.6	52.3	21.8	9.2	6.3	2.28	2.87
Springvale CDP	3 383	30.4	13.4	31.1	86.1	.4	1 282	71.0	41.0	56.2	30.1	11.8	9.0	2.64	3.14
Standish town	7 615	27.7	8.1	31.4	91.6	5.6	2 481	82.3	43.9	71.1	37.3	7.9	4.7	2.91	3.19
Steuben town	1 057	26.7	12.3	33.9	99.7	–	415	70.4	34.2	57.3	25.8	9.2	5.8	2.56	3.02
Stockton Springs town	1 364	25.4	13.9	36.2	90.4	–	534	74.9	33.7	65.5	28.3	6.6	3.7	2.56	2.98
Stonington town	1 242	23.8	17.1	37.1	91.3	–	519	69.0	29.3	59.0	22.9	7.9	5.0	2.39	2.88
Strong town	1 209	27.5	12.7	33.6	90.0	1.6	456	74.3	36.0	59.4	27.0	10.7	6.6	2.61	2.99
Sullivan town	1 107	27.2	14.5	34.1	89.6	3.1	406	72.7	36.7	59.4	27.3	10.6	7.9	2.64	3.04
Surry town	991	23.7	16.2	39.5	97.9	–	393	74.6	30.0	68.2	26.7	4.3	3.1	2.50	2.87
Swanville town	1 118	34.1	7.8	31.5	93.9	–	395	75.2	47.6	62.0	38.2	8.9	6.1	2.85	3.28
Thomaston CDP	2 388	19.8	16.7	36.4	139.5	20.1	785	66.0	32.2	55.0	24.6	9.3	6.4	2.44	3.00
Thomaston town	3 245	22.6	15.6	35.9	123.8	14.8	1 096	70.0	35.2	56.8	26.2	10.7	7.0	2.53	3.02
Topsham CDP	5 866	28.5	8.9	31.0	95.9	1.9	2 079	76.3	42.9	65.8	35.8	8.3	5.8	2.78	3.17
Topsham town	8 419	28.5	9.1	31.6	97.1	1.3	2 992	77.5	42.1	67.4	35.6	7.6	4.9	2.79	3.15
Tremont town	1 311	23.1	15.5	37.5	95.3	–	547	69.3	31.1	58.3	23.0	7.9	5.9	2.39	2.82
Trenton town	1 039	26.1	11.5	35.1	94.4	–	414	73.4	35.3	63.8	27.8	7.5	5.8	2.49	2.86
Turner town	4 145	30.2	7.6	31.9	96.9	–	1 442	78.6	42.9	69.1	36.8	6.8	4.4	2.88	3.24
Union town	1 971	27.5	13.5	35.9	90.1	3.5	699	78.5	39.3	67.4	33.2	8.7	4.9	2.74	3.08
Unity town	1 786	25.3	10.6	27.2	111.6	12.7	604	66.2	36.8	54.3	28.6	9.6	6.8	2.60	3.20
Van Buren CDP	2 742	22.5	18.8	39.2	83.5	5.1	1 083	69.4	32.1	55.2	23.8	11.9	7.6	2.41	2.91
Van Buren town	3 022	23.4	17.9	38.6	84.9	4.6	1 173	71.4	33.7	57.5	25.7	11.4	7.2	2.46	2.94
Vassalboro town	3 643	27.0	10.5	33.0	91.9	1.3	1 317	77.5	39.3	66.3	32.0	8.5	5.7	2.74	3.10
Veazie town	1 606	21.9	12.7	35.9	97.3	–	648	70.8	30.7	58.5	24.5	9.6	5.2	2.47	2.91
Vinalhaven town	1 067	21.2	19.3	39.1	90.7	–	469	65.0	26.2	54.8	21.7	7.9	4.1	2.28	2.85
Waldoboro CDP	1 412	23.4	24.2	39.4	76.6	6.2	571	62.3	31.0	48.7	21.9	9.1	5.6	2.33	2.94
Waldoboro town	4 576	27.5	15.4	35.2	88.8	1.9	1 731	72.7	36.6	60.2	28.4	8.3	5.5	2.60	3.04
Wales town	1 206	29.6	8.8	31.3	104.6	–	424	78.5	41.7	65.6	34.0	7.8	5.4	2.86	3.20
Warren town	3 161	27.9	10.2	33.1	103.3	3.3	1 116	75.4	41.7	64.2	34.9	7.2	4.6	2.74	3.15
Washburn town	1 862	27.1	12.0	34.9	90.3	–	703	77.0	37.4	65.4	30.7	8.8	5.5	2.65	3.05
Washington town	1 159	29.8	10.4	34.9	104.5	3.9	389	77.1	43.4	67.4	35.2	5.9	5.1	2.85	3.24
Waterboro town	4 481	31.1	7.6	30.5	97.1	–	1 552	80.3	47.0	70.5	40.9	7.7	4.9	2.90	3.24
Waterford town	1 296	23.7	14.1	36.7	97.4	–	483	79.3	33.5	66.3	26.7	9.7	5.2	2.69	2.89
Waterville city	16 833	20.0	17.2	32.0	81.2	12.8	6 478	60.5	28.4	45.6	19.0	12.3	7.9	2.27	2.89
Wayne town	1 026	26.3	14.1	36.5	95.9	–	393	77.4	37.4	69.2	32.1	4.8	2.8	2.61	2.98
Wells town	7 700	24.3	14.5	36.9	92.7	–	3 036	71.8	33.4	62.2	28.4	7.1	3.9	2.54	3.02
West Bath town	1 689	23.4	10.5	35.3	100.6	–	652	75.5	32.7	64.6	27.9	7.4	3.4	2.59	2.94
Westbrook city	15 808	24.0	13.5	33.4	84.8	.4	6 260	70.0	33.3	54.8	24.3	12.3	7.4	2.52	2.98
West Gardiner town	2 516	28.9	7.6	33.2	97.2	–	884	80.8	43.8	67.9	36.5	9.6	5.9	2.85	3.15
West Paris town	1 502	24.1	21.4	39.1	86.0	8.6	533	73.4	33.6	62.7	26.3	8.4	6.4	2.58	2.94
Whitefield town	1 876	30.1	12.1	33.9	98.0	2.7	644	77.5	43.5	64.6	36.2	8.5	5.0	2.85	3.23
Wilton CDP	2 433	28.5	14.8	33.1	85.1	–	955	71.5	36.3	58.0	26.5	11.2	8.1	2.55	3.02
Wilton town	4 192	28.9	13.0	33.5	89.6	–	1 576	74.7	37.9	62.8	29.9	9.5	6.4	2.67	3.09
Windham town	12 870	24.9	10.1	32.8	101.9	5.0	4 490	76.5	38.5	64.9	31.4	8.9	5.7	2.73	3.10
Windsor town	1 878	28.3	9.4	33.4	89.5	–	677	77.7	40.5	65.7	33.2	8.7	5.3	2.77	3.13
Winslow CDP	5 376	23.4	15.3	37.2	84.1	.6	2 173	70.5	31.5	57.4	23.9	10.5	6.2	2.47	2.95
Winslow town	7 911	25.9	13.4	35.5	88.3	.4	3 031	74.6	36.0	61.9	28.6	9.8	5.8	2.61	3.02
Winter Harbor town	1 098	28.6	10.4	28.8	114.8	9.5	351	80.6	45.9	71.5	40.2	4.8	3.4	2.84	3.19
Winterport CDP	1 255	28.3	11.0	34.4	89.1	–	463	76.7	39.5	59.6	28.9	12.1	7.6	2.72	3.09
Winterport town	3 137	30.4	8.2	32.8	95.3	–	1 109	80.1	45.0	67.1	36.4	8.9	6.0	2.84	3.17
Winthrop CDP	2 776	24.0	16.8	37.1	84.4	1.6	1 113	70.4	33.4	58.1	25.9	9.6	6.5	2.47	2.95
Winthrop town	5 888	25.0	14.9	36.4	90.5	1.8	2 219	75.5	35.9	64.0	29.0	8.7	5.4	2.61	3.01
Wiscasset CDP	1 215	21.4	20.2	40.6	88.4	–	538	64.3	26.8	48.9	18.4	11.7	7.1	2.27	2.82
Wiscasset town	3 278	27.1	12.1	35.0	94.9	–	1 270	72.1	35.8	59.0	27.8	9.8	6.3	2.58	3.04
Woodland town	1 391	27.3	10.0	33.3	103.4	–	479	84.3	41.1	72.4	34.4	6.5	3.3	2.91	3.17
Woodland CDP	1 260	24.4	15.6	36.9	89.3	–	497	74.2	32.6	60.6	26.2	11.1	5.6	2.56	3.00
Woodstock town	1 178	28.7	13.2	34.1	95.3	–	437	75.3	37.8	62.7	30.7	9.4	5.9	2.71	3.13
Woolwich town	2 530	26.8	10.5	34.6	99.1	–	915	80.3	39.8	69.1	33.8	7.8	4.2	2.78	3.08
Yarmouth CDP	3 296	25.1	14.7	36.1	81.5	3.8	1 257	68.2	33.9	58.9	29.3	7.2	3.7	2.52	3.07
Yarmouth town	7 755	23.9	13.2	36.9	86.6	1.6	3 034	70.4	32.9	61.0	27.9	7.4	4.1	2.52	3.02
York town	9 703	24.0	14.7	38.0	89.5	.9	3 755	73.3	32.5	64.6	28.4	6.5	3.3	2.57	2.99
York Harbor CDP	2 527	20.9	21.4	41.6	83.3	3.3	1 002	69.2	27.9	61.8	24.8	5.8	2.7	2.45	2.93

TIPSII [UPF] GP123 CENSUS90 72583600 05/01/92 9:28 PM MACHINE: C DATA:CENSUS90*P1TIPSDA23. 04/27/92 01:54:18 TAPE: NONE FRAME: 63
TSF:CENSUS90*92. 04/27/92 01:54:49 UTF:CENSUS90*93. 04/27/92 01:54:50 META:CENSUS90*P1TABLES23. 04/27/92 02:05:37

Table 13. **Race and Hispanic Origin for American Indian and Alaska Native Areas: 1990**

[For definitions of terms and meanings of symbols, see text]

American Indian Area	All persons	Race									Hispanic origin (of any race)	White, not of Hispanic origin
		White	Black	American Indian, Eskimo, or Aleut					Asian or Pacific Islander	Other race		
				Total		American Indian	Eskimo	Aleut				
				Number	Percent of all persons							
AMERICAN INDIAN RESERVATION AND TRUST LAND												
All areas	1 677	192	1	1 482	88.4	1 482	–	–	2	–	4	192
Indian Township Reservation, ME	617	75	1	541	87.7	541	–	–	–	–	4	75
Passamaquoddy Trust Lands, ME	3	2	–	1	33.3	1	–	–	–	–	–	2
Penobscot Reservation and Trust Lands, ME	485	66	–	417	86.0	417	–	–	2	–	–	66
Penobscot Reservation	476	57	–	417	87.6	417	–	–	2	–	–	57
Penobscot Trust Lands	9	9	–	–	–	–	–	–	–	–	–	9
Pleasant Point Reservation, ME	572	49	–	523	91.4	523	–	–	–	–	–	49

TIPSII [UPF] GP123 CENSUS90 72583600 05/01/92 9:28 PM MACHINE: C DATA:CENSUS90*P1TIPSDA23. 04/27/92 01:54:18 TAPE: NONE FRAME: 64
TSF:CENSUS90*92. 04/27/92 01:54:49 UTF:CENSUS90*93. 04/27/92 01:54:50 META:CENSUS90*P1TABLES23. 04/27/92 02:05:37

Table 14. **Summary of General Characteristics of American Indian, Eskimo, or Aleut Persons for American Indian and Alaska Native Areas: 1990**

[For definitions of terms and meanings of symbols, see text]

American Indian Area	All persons	Percent of all persons							Median age	Persons 18 years and over—Males per 100 females	Percent of all persons			Persons in group quarters	
											In households				
		Under 5 years	Under 18 years	18 to 24 years	25 to 44 years	45 to 64 years	65 years and over	80 years and over			In families	Nonfamily householders and nonrelatives of householder	In group quarters	Total	Percent institutionalized
AMERICAN INDIAN RESERVATION AND TRUST LAND															
All areas	1 482	12.0	42.0	10.1	28.4	12.9	6.5	.6	23.6	97.0	86.8	13.2	–	–	–
Indian Township Reservation, ME	541	14.2	45.7	12.2	25.5	11.1	5.5	.7	20.4	93.4	87.4	12.6	–	–	–
Passamaquoddy Trust Lands, ME	1	–	–	–	100.0	–	–	–	43.5	–	–	100.0	–	–	–
Penobscot Reservation and Trust Lands, ME	417	9.6	38.1	8.2	30.7	15.6	7.4	–	26.6	104.8	84.2	15.8	–	–	–
Penobscot Reservation	417	9.6	38.1	8.2	30.7	15.6	7.4	–	26.6	104.8	84.2	15.8	–	–	–
Penobscot Trust Lands	–	–	–	–	–	–	–	–	–	–	–	–	–	–	–
Pleasant Point Reservation, ME	523	11.7	41.5	9.6	29.4	12.6	6.9	1.0	24.4	93.7	88.5	11.5	–	–	–

TIPSII [UPF] GP123 CENSUS90 72583600 05/01/92 9:28 PM MACHINE: C DATA:CENSUS90*P1TIPSDA23. 04/27/92 01:54:18 TAPE: NONE FRAME: 65
TSF:CENSUS90*92. 04/27/92 01:54:49 UTF:CENSUS90*93. 04/27/92 01:54:50 META:CENSUS90*P1TABLES23. 04/27/92 02:05:37

Table 15. **Summary of General Characteristics of American Indian, Eskimo, or Aleut Households and Families for American Indian and Alaska Native Areas: 1990**

[For definitions of terms and meanings of symbols, see text]

American Indian Area	All households	Percent of all households												Persons per—	
		Family households						Nonfamily households							
				Married-couple family		Female householder, no husband present			Householder living alone						
		Total	With own children under 18 years	Total	With own children under 18 years	Total	With own children under 18 years	Total	Total	Female	65 years and over Total	65 years and over Female	Householder 65 years and over	Household	Family
AMERICAN INDIAN RESERVATION AND TRUST LAND															
All areas	499	75.4	50.1	36.9	23.2	28.5	19.8	24.6	21.6	11.0	7.4	4.4	15.6	3.07	3.51
Indian Township Reservation, ME	169	77.5	56.2	38.5	26.6	29.0	23.1	22.5	19.5	7.7	6.5	3.6	14.8	3.40	3.75
Passamaquoddy Trust Lands, ME	1	–	–	–	–	–	–	100.0	100.0	–	–	–	–	1.00	–
Penobscot Reservation and Trust Lands, ME	161	68.9	44.7	39.1	24.8	19.9	14.3	31.1	27.3	15.5	7.5	4.3	14.3	2.66	3.26
Penobscot Reservation	161	68.9	44.7	39.1	24.8	19.9	14.3	31.1	27.3	15.5	7.5	4.3	14.3	2.66	3.26
Penobscot Trust Lands	–	–	–	–	–	–	–	–	–	–	–	–	–	–	–
Pleasant Point Reservation, ME	168	79.8	49.4	33.3	18.5	36.3	22.0	20.2	17.9	10.1	8.3	5.4	17.9	3.14	3.47

TIPSII [UPF] GP123 CENSUS90 72583600 05/01/92 9:28 PM MACHINE: C DATA:CENSUS90*P1TIPSDA23. 04/27/92 01:54:18 TAPE: NONE FRAME: 66
TSF:CENSUS90*92. 04/27/92 01:54:49 UTF:CENSUS90*93. 04/27/92 01:54:50 META:CENSUS90*P1TABLES23. 04/27/92 02:05:37

Table 16. **Single Years of Age by Sex, Race, and Hispanic Origin: 1990**

[For definitions of terms and meanings of symbols, see text]

State	All persons			Race								
				White			Black			American Indian, Eskimo, or Aleut		
	Total	Male	Female	Total	Male	Female	Total	Male	Female	Total	Male	Female
All persons	**1 227 928**	**597 850**	**630 078**	**1 208 360**	**587 671**	**620 689**	**5 138**	**3 105**	**2 033**	**5 998**	**2 940**	**3 058**
Under 1 year	14 567	7 417	7 150	14 187	7 212	6 975	122	68	54	87	40	47
1 year	17 972	9 266	8 706	17 491	9 009	8 482	176	98	78	109	60	49
2 years	17 802	9 169	8 633	17 348	8 936	8 412	129	73	56	127	58	69
3 years	17 493	8 933	8 560	17 043	8 710	8 333	123	57	66	131	61	70
4 years	17 888	9 183	8 705	17 467	8 950	8 517	128	69	59	122	75	47
5 years	18 079	9 368	8 711	17 669	9 143	8 526	114	62	52	114	62	52
6 years	17 656	9 011	8 645	17 252	8 809	8 443	92	36	56	126	59	67
7 years	17 833	9 156	8 677	17 399	8 932	8 467	108	52	56	146	76	70
8 years	17 195	8 722	8 473	16 822	8 559	8 263	86	41	45	118	53	65
9 years	17 743	9 195	8 548	17 361	8 998	8 363	85	47	38	126	62	64
10 years	17 616	9 099	8 517	17 247	8 917	8 330	80	41	39	128	65	63
11 years	17 325	8 837	8 488	16 996	8 673	8 323	74	39	35	118	55	63
12 years	17 130	8 855	8 275	16 803	8 680	8 123	55	24	31	127	64	63
13 years	16 290	8 323	7 967	16 012	8 180	7 832	65	39	26	98	46	52
14 years	16 218	8 312	7 906	15 872	8 136	7 736	79	44	35	120	53	67
15 years	16 206	8 277	7 929	15 914	8 132	7 782	58	33	25	89	40	49
16 years	16 778	8 687	8 091	16 436	8 514	7 922	59	37	22	124	62	62
17 years	17 211	8 830	8 381	16 864	8 654	8 210	72	41	31	116	56	60
18 years	18 115	9 215	8 900	17 700	9 004	8 696	100	52	48	107	55	52
19 years	19 617	10 064	9 553	19 102	9 776	9 326	183	117	66	129	63	66
20 years	18 500	9 334	9 166	17 993	9 031	8 962	178	108	70	111	70	41
21 years	17 334	8 837	8 497	16 900	8 609	8 291	146	82	64	95	43	52
22 years	16 427	8 298	8 129	15 965	8 039	7 926	141	95	46	106	49	57
23 years	16 841	8 392	8 449	16 445	8 155	8 290	145	99	46	96	47	49
24 years	16 938	8 446	8 492	16 557	8 219	8 338	125	82	43	118	62	56
25 years	18 673	9 167	9 506	18 244	8 955	9 289	139	84	55	126	45	81
26 years	19 199	9 514	9 685	18 764	9 270	9 494	136	92	44	115	59	56
27 years	19 688	9 677	10 011	19 304	9 481	9 823	114	67	47	104	53	51
28 years	20 089	10 048	10 041	19 688	9 827	9 861	116	79	37	127	62	65
29 years	21 124	10 386	10 738	20 695	10 153	10 542	129	86	43	123	60	63
30 years	21 892	10 855	11 037	21 467	10 631	10 836	116	74	42	123	62	61
31 years	20 500	10 092	10 408	20 123	9 905	10 218	107	70	37	122	53	69
32 years	21 798	10 608	11 190	21 396	10 385	11 011	111	79	32	125	66	59
33 years	21 223	10 457	10 766	20 878	10 284	10 594	67	46	21	121	54	67
34 years	21 049	10 289	10 760	20 705	10 082	10 623	97	70	27	107	59	48
35 years	21 323	10 490	10 833	20 959	10 291	10 668	94	69	25	107	54	53
36 years	20 921	10 334	10 587	20 590	10 176	10 414	91	53	38	89	38	51
37 years	20 529	10 146	10 383	20 218	9 986	10 232	73	47	26	77	40	37
38 years	19 475	9 551	9 924	19 190	9 411	9 779	72	49	23	72	27	45
39 years	19 618	9 779	9 839	19 309	9 606	9 703	99	68	31	88	54	34
40 years	20 191	10 165	10 026	19 897	10 017	9 880	56	42	14	80	35	45
41 years	18 287	9 115	9 172	18 061	8 998	9 063	61	41	20	70	35	35
42 years	19 956	10 182	9 774	19 703	10 050	9 653	59	39	20	80	47	33
43 years	19 382	9 956	9 426	19 141	9 833	9 308	49	32	17	87	40	47
44 years	13 663	6 883	6 780	13 480	6 790	6 690	28	21	7	63	32	31
45 years	14 832	7 526	7 306	14 627	7 424	7 203	36	24	12	71	37	34
46 years	14 643	7 269	7 374	14 486	7 199	7 287	31	22	9	67	29	38
47 years	14 829	7 483	7 346	14 656	7 399	7 257	31	25	6	67	31	36
48 years	12 668	6 269	6 399	12 533	6 201	6 332	22	14	8	54	27	27
49 years	12 071	6 030	6 041	11 912	5 941	5 971	33	19	14	65	38	27
50 years	11 949	5 853	6 096	11 798	5 778	6 020	36	20	16	48	21	27
51 years	10 833	5 315	5 518	10 740	5 262	5 478	15	12	3	35	13	22
52 years	11 283	5 566	5 717	11 166	5 509	5 657	20	11	9	46	26	20
53 years	10 953	5 420	5 533	10 835	5 368	5 467	28	15	13	48	22	26
54 years	10 690	5 279	5 411	10 579	5 219	5 360	17	11	6	41	21	20
55 years	10 921	5 325	5 596	10 811	5 270	5 541	20	14	6	49	26	23
56 years	10 289	5 018	5 271	10 198	4 972	5 226	11	6	5	38	21	17
57 years	10 891	5 352	5 539	10 802	5 315	5 487	15	8	7	27	14	13
58 years	10 943	5 228	5 715	10 859	5 184	5 675	16	9	7	40	25	15
59 years	11 172	5 282	5 890	11 097	5 245	5 852	17	16	1	23	9	14
60 years	10 972	5 189	5 783	10 882	5 149	5 733	26	15	11	28	11	17
61 years	10 650	5 029	5 621	10 583	4 999	5 584	16	12	4	25	11	14
62 years	11 370	5 384	5 986	11 303	5 354	5 949	16	11	5	26	11	15
63 years	10 628	5 001	5 627	10 558	4 972	5 586	15	7	8	27	13	14
64 years	10 614	4 931	5 683	10 559	4 908	5 651	10	5	5	25	11	14
65 years	11 121	5 008	6 113	11 052	4 977	6 075	12	4	8	33	15	18
66 years	10 015	4 580	5 435	9 966	4 565	5 401	10	4	6	18	5	13
67 years	10 186	4 698	5 488	10 138	4 673	5 465	13	8	5	14	6	8
68 years	9 860	4 429	5 431	9 822	4 411	5 411	5	3	2	22	11	11
69 years	9 653	4 249	5 404	9 600	4 223	5 377	19	15	4	25	10	15
70 years	9 054	4 011	5 043	9 008	3 995	5 013	9	4	5	14	7	7
71 years	8 316	3 557	4 759	8 281	3 541	4 740	11	5	6	11	6	5
72 years	8 171	3 547	4 624	8 141	3 532	4 609	6	1	5	12	6	6
73 years	7 654	3 247	4 407	7 618	3 232	4 386	8	5	3	19	7	12
74 years	7 570	3 181	4 389	7 535	3 170	4 365	9	3	6	14	5	9
75 years	7 311	3 005	4 306	7 289	2 993	4 296	7	4	3	10	6	4
76 years	6 623	2 618	4 005	6 606	2 608	3 998	4	4	–	7	4	3
77 years	6 317	2 471	3 846	6 297	2 458	3 839	4	3	1	11	8	3
78 years	5 900	2 245	3 655	5 873	2 229	3 644	4	1	3	10	7	3
79 years	5 550	2 103	3 447	5 540	2 098	3 442	3	1	2	5	2	3
80 years	5 254	1 887	3 367	5 238	1 880	3 358	6	3	3	4	2	2
81 years	4 692	1 650	3 042	4 677	1 645	3 032	3	2	1	5	2	3
82 years	4 384	1 507	2 877	4 374	1 502	2 872	5	2	3	1	–	1
83 years	4 108	1 374	2 734	4 090	1 370	2 720	7	3	4	2	–	2
84 years	3 408	1 087	2 321	3 396	1 082	2 314	4	2	2	5	1	4
85 years	3 071	921	2 150	3 067	918	2 149	1	1	–	1	–	1
86 years	2 647	797	1 850	2 640	793	1 847	1	1	–	2	1	1
87 years	2 331	634	1 697	2 325	634	1 691	2	–	2	2	–	2
88 years	1 946	508	1 438	1 941	505	1 436	2	2	–	1	–	1
89 years	1 777	484	1 293	1 774	483	1 291	2	1	1	–	–	–
90 to 94 years	4 857	1 095	3 762	4 843	1 093	3 750	6	–	6	5	1	4
95 to 99 years	1 382	252	1 130	1 374	249	1 125	7	3	4	1	–	1
100 to 104 years	188	24	164	187	24	163	–	–	–	–	–	–
105 years and over	27	12	15	27	12	15	–	–	–	–	–	–
Median age	33.9	32.8	34.9	34.0	32.9	35.1	23.8	25.2	21.4	25.9	25.8	26.0

TIPSII [UPF] GP123 CENSUS90 72583600 05/01/92 9:28 PM MACHINE: C DATA:CENSUS90*P1TIPSDA23. 04/27/92 01:54:18 TAPE: NONE FRAME: 67
TSF:CENSUS90*92. 04/27/92 01:54:49 UTF:CENSUS90*93. 04/27/92 01:54:50 META:CENSUS90*P1TABLES23. 04/27/92 02:05:37

Table 16. **Single Years of Age by Sex, Race, and Hispanic Origin: 1990**—Con.

[For definitions of terms and meanings of symbols, see text]

State	Race—Con.						Hispanic origin (of any race)			White, not of Hispanic origin		
	Asian or Pacific Islander			Other race								
	Total	Male	Female	Total	Male	Female	Total	Male	Female	Total	Male	Female
All persons	**6 683**	**3 162**	**3 521**	**1 749**	**972**	**777**	**6 829**	**3 431**	**3 398**	**1 203 357**	**585 250**	**618 107**
Under 1 year	117	69	48	54	28	26	165	82	83	14 072	7 159	6 913
1 year	137	61	76	59	38	21	184	103	81	17 357	8 936	8 421
2 years	140	71	69	58	31	27	174	79	95	17 226	8 885	8 341
3 years	142	72	70	54	33	21	162	76	86	16 926	8 664	8 262
4 years	120	57	63	51	32	19	150	80	70	17 360	8 898	8 462
5 years	135	72	63	47	29	18	154	75	79	17 554	9 091	8 463
6 years	142	77	65	44	30	14	139	72	67	17 147	8 758	8 389
7 years	138	70	68	42	26	16	160	82	78	17 285	8 879	8 406
8 years	131	53	78	38	16	22	127	61	66	16 726	8 512	8 214
9 years	132	67	65	39	21	18	111	62	49	17 281	8 951	8 330
10 years	119	56	63	42	20	22	137	73	64	17 145	8 864	8 281
11 years	108	55	53	29	15	14	132	62	70	16 891	8 623	8 268
12 years	98	59	39	47	28	19	136	72	64	16 703	8 632	8 071
13 years	86	45	41	29	13	16	124	65	59	15 913	8 128	7 785
14 years	117	63	54	30	16	14	124	71	53	15 777	8 082	7 695
15 years	119	60	59	26	12	14	113	59	54	15 833	8 089	7 744
16 years	132	60	72	27	14	13	96	47	49	16 367	8 479	7 888
17 years	130	62	68	29	17	12	134	60	74	16 763	8 611	8 152
18 years	166	80	86	42	24	18	119	56	63	17 616	8 964	8 652
19 years	166	87	79	37	21	16	163	86	77	18 987	9 716	9 271
20 years	161	91	70	57	34	23	159	95	64	17 900	8 975	8 925
21 years	142	72	70	51	31	20	146	82	64	16 807	8 563	8 244
22 years	166	86	80	49	29	20	141	79	62	15 880	7 993	7 887
23 years	115	66	49	40	25	15	137	69	68	16 356	8 114	8 242
24 years	92	54	38	46	29	17	128	78	50	16 482	8 173	8 309
25 years	115	55	60	49	28	21	149	80	69	18 151	8 908	9 243
26 years	141	68	73	43	25	18	137	67	70	18 680	9 233	9 447
27 years	132	60	72	34	16	18	135	60	75	19 207	9 438	9 769
28 years	128	66	62	30	14	16	136	77	59	19 584	9 767	9 817
29 years	145	70	75	32	17	15	153	76	77	20 584	10 097	10 487
30 years	146	63	83	40	25	15	150	74	76	21 361	10 585	10 776
31 years	122	53	69	26	11	15	111	57	54	20 043	9 863	10 180
32 years	123	53	70	43	25	18	145	81	64	21 303	10 335	10 968
33 years	135	58	77	22	15	7	121	65	56	20 780	10 234	10 546
34 years	106	58	48	34	20	14	122	57	65	20 625	10 049	10 576
35 years	136	60	76	27	16	11	128	58	70	20 868	10 254	10 614
36 years	120	51	69	31	16	15	128	55	73	20 495	10 137	10 358
37 years	134	59	75	27	14	13	91	49	42	20 157	9 953	10 204
38 years	118	51	67	23	13	10	101	61	40	19 118	9 367	9 751
39 years	99	37	62	23	14	9	107	49	58	19 229	9 574	9 655
40 years	137	59	78	21	12	9	88	44	44	19 833	9 986	9 847
41 years	81	33	48	14	8	6	77	44	33	18 002	8 965	9 037
42 years	101	37	64	13	9	4	69	39	30	19 646	10 019	9 627
43 years	85	42	43	20	9	11	76	36	40	19 085	9 804	9 281
44 years	81	35	46	11	5	6	46	24	22	13 444	6 771	6 673
45 years	85	38	47	13	3	10	58	21	37	14 589	7 408	7 181
46 years	53	18	35	6	1	5	57	29	28	14 439	7 174	7 265
47 years	67	25	42	8	3	5	45	25	20	14 622	7 379	7 243
48 years	46	19	27	13	8	5	46	23	23	12 499	6 185	6 314
49 years	57	30	27	4	2	2	46	23	23	11 874	5 923	5 951
50 years	61	34	27	6	–	6	38	12	26	11 766	5 767	5 999
51 years	38	23	15	5	5	–	36	15	21	10 709	5 251	5 458
52 years	44	17	27	7	3	4	40	16	24	11 135	5 496	5 639
53 years	35	14	21	7	1	6	43	21	22	10 799	5 348	5 451
54 years	50	27	23	3	1	2	42	12	30	10 542	5 208	5 334
55 years	40	14	26	1	1	–	29	9	20	10 785	5 264	5 521
56 years	40	18	22	2	1	1	30	20	10	10 172	4 955	5 217
57 years	43	14	29	4	1	3	34	14	20	10 773	5 302	5 471
58 years	26	10	16	2	–	2	33	9	24	10 830	5 176	5 654
59 years	34	11	23	1	1	–	31	7	24	11 069	5 239	5 830
60 years	31	11	20	5	3	2	26	13	13	10 859	5 138	5 721
61 years	25	7	18	1	–	1	27	17	10	10 558	4 982	5 576
62 years	21	7	14	4	1	3	29	15	14	11 277	5 340	5 937
63 years	25	9	16	3	–	3	27	9	18	10 535	4 963	5 572
64 years	20	7	13	–	–	–	17	11	6	10 544	4 898	5 646
65 years	23	11	12	1	1	–	26	19	7	11 028	4 960	6 068
66 years	20	5	15	1	1	–	16	10	6	9 951	4 556	5 395
67 years	19	10	9	2	1	1	19	10	9	10 121	4 664	5 457
68 years	10	4	6	1	–	1	19	8	11	9 805	4 404	5 401
69 years	9	1	8	–	–	–	23	11	12	9 578	4 213	5 365
70 years	23	5	18	–	–	–	20	9	11	8 988	3 986	5 002
71 years	11	4	7	2	1	1	15	6	9	8 268	3 537	4 731
72 years	10	7	3	2	1	1	17	4	13	8 125	3 528	4 597
73 years	9	3	6	–	–	–	15	6	9	7 605	3 226	4 379
74 years	11	3	8	1	–	1	13	3	10	7 523	3 167	4 356
75 years	5	2	3	–	–	–	14	6	8	7 275	2 987	4 288
76 years	6	2	4	–	–	–	9	4	5	6 597	2 604	3 993
77 years	5	2	3	–	–	–	10	2	8	6 287	2 456	3 831
78 years	9	4	5	4	4	–	12	7	5	5 864	2 225	3 639
79 years	2	2	–	–	–	–	12	3	9	5 528	2 095	3 433
80 years	4	2	2	2	–	2	14	7	7	5 225	1 873	3 352
81 years	5	1	4	2	–	2	12	5	7	4 667	1 640	3 027
82 years	3	2	1	1	1	–	8	2	6	4 366	1 500	2 866
83 years	8	1	7	1	–	1	4	–	4	4 087	1 370	2 717
84 years	3	2	1	–	–	–	5	2	3	3 391	1 080	2 311
85 years	1	1	–	1	1	–	3	1	2	3 064	917	2 147
86 years	4	2	2	–	–	–	7	3	4	2 633	790	1 843
87 years	1	–	1	1	–	1	5	1	4	2 320	633	1 687
88 years	1	–	1	1	1	–	3	2	1	1 939	504	1 435
89 years	1	–	1	–	–	–	4	–	4	1 771	483	1 288
90 to 94 years	2	–	2	1	1	–	4	–	4	4 839	1 093	3 746
95 to 99 years	–	–	–	–	–	–	–	–	–	1 374	249	1 125
100 to 104 years	1	–	1	–	–	–	–	–	–	187	24	163
105 years and over	–	–	–	–	–	–	1	–	1	26	12	14
Median age	25.8	23.5	27.6	20.9	20.6	21.3	24.2	23.5	25.1	34.1	33.0	35.2

TIPSII [UPF] GP123 CENSUS90 72583600 05/01/92 9:28 PM MACHINE: C DATA:CENSUS90*P1TIPSDA23. 04/27/92 01:54:18 TAPE: NONE FRAME: 68
TSF:CENSUS90*92. 04/27/92 01:54:49 UTF:CENSUS90*93. 04/27/92 01:54:50 META:CENSUS90*P1TABLES23. 04/27/92 02:05:37

Table 17. **Age and Sex: 1990**

[For definitions of terms and meanings of symbols, see text]

State Urban and Rural and Size of Place	The State	Urban							Rural			
			Inside urbanized area			Outside urbanized area						
		Total	Total	Central place	Urban fringe	Total	Place of 10,000 or more	Place of 2,500 to 9,999	Total	Place of 1,000 to 2,499	Place of less than 1,000	Other rural
AGE												
All persons	**1 227 928**	**547 824**	**266 732**	**160 946**	**105 786**	**281 092**	**107 970**	**173 122**	**680 104**	**79 677**	**–**	**600 427**
Under 5 years	85 722	37 703	17 998	11 163	6 835	19 705	7 388	12 317	48 019	5 339	–	42 680
Under 1 year	14 567	6 549	3 096	1 981	1 115	3 453	1 331	2 122	8 018	902	–	7 116
1 year	17 972	8 156	3 877	2 397	1 480	4 279	1 551	2 728	9 816	1 106	–	8 710
2 years	17 802	8 001	3 906	2 387	1 519	4 095	1 570	2 525	9 801	1 116	–	8 685
3 years	17 493	7 478	3 551	2 203	1 348	3 927	1 465	2 462	10 015	1 102	–	8 913
4 years	17 888	7 519	3 568	2 195	1 373	3 951	1 471	2 480	10 369	1 113	–	9 256
5 to 9 years	88 506	35 431	16 577	9 853	6 724	18 854	6 971	11 883	53 075	5 648	–	47 427
5 years	18 079	7 472	3 570	2 152	1 418	3 902	1 470	2 432	10 607	1 186	–	9 421
6 years	17 656	7 042	3 302	1 943	1 359	3 740	1 377	2 363	10 614	1 144	–	9 470
7 years	17 833	7 232	3 371	2 005	1 366	3 861	1 430	2 431	10 601	1 114	–	9 487
8 years	17 195	6 800	3 177	1 892	1 285	3 623	1 331	2 292	10 395	1 097	–	9 298
9 years	17 743	6 885	3 157	1 861	1 296	3 728	1 363	2 365	10 858	1 107	–	9 751
10 to 14 years	84 579	32 863	14 976	8 674	6 302	17 887	6 417	11 470	51 716	5 192	–	46 524
10 years	17 616	6 988	3 275	1 941	1 334	3 713	1 298	2 415	10 628	1 078	–	9 550
11 years	17 325	6 730	2 996	1 759	1 237	3 734	1 342	2 392	10 595	1 063	–	9 532
12 years	17 130	6 644	3 044	1 752	1 292	3 600	1 284	2 316	10 486	1 026	–	9 460
13 years	16 290	6 231	2 852	1 655	1 197	3 379	1 223	2 156	10 059	1 002	–	9 057
14 years	16 218	6 270	2 809	1 567	1 242	3 461	1 270	2 191	9 948	1 023	–	8 925
15 to 19 years	87 927	40 354	20 091	10 766	9 325	20 263	8 316	11 947	47 573	5 463	–	42 110
15 years	16 206	6 317	2 812	1 601	1 211	3 505	1 246	2 259	9 889	1 028	–	8 861
16 years	16 778	6 725	3 128	1 800	1 328	3 597	1 294	2 303	10 053	1 046	–	9 007
17 years	17 211	7 024	3 338	1 989	1 349	3 686	1 398	2 288	10 187	1 125	–	9 062
18 years	18 115	8 956	4 596	2 367	2 229	4 360	1 929	2 431	9 159	1 111	–	8 048
19 years	19 617	11 332	6 217	3 009	3 208	5 115	2 449	2 666	8 285	1 153	–	7 132
20 to 24 years	86 040	48 890	26 285	15 351	10 934	22 605	9 883	12 722	37 150	5 538	–	31 612
20 years	18 500	10 841	5 924	3 048	2 876	4 917	2 270	2 647	7 659	1 164	–	6 495
21 years	17 334	10 236	5 471	2 987	2 484	4 765	2 247	2 518	7 098	1 097	–	6 001
25 to 29 years	98 773	48 988	25 230	16 229	9 001	23 758	9 288	14 470	49 785	6 324	–	43 461
30 to 34 years	106 462	46 241	22 946	14 266	8 680	23 295	8 742	14 553	60 221	6 266	–	53 955
35 to 39 years	101 866	41 743	20 279	12 355	7 924	21 464	7 695	13 769	60 123	5 920	–	54 203
40 to 44 years	91 479	37 050	17 917	10 557	7 360	19 133	6 943	12 190	54 429	5 530	–	48 899
45 to 49 years	69 043	27 601	13 196	7 685	5 511	14 405	5 293	9 112	41 442	4 391	–	37 051
50 to 54 years	55 708	22 658	10 827	6 345	4 482	11 831	4 534	7 297	33 050	3 766	–	29 284
55 to 59 years	54 216	22 884	10 830	6 458	4 372	12 054	4 593	7 461	31 332	3 548	–	27 784
60 to 64 years	54 234	23 887	11 378	6 838	4 540	12 509	4 934	7 575	30 347	3 878	–	26 469
65 to 69 years	50 835	23 645	11 189	6 831	4 358	12 456	4 977	7 479	27 190	3 727	–	23 463
70 to 74 years	40 765	19 542	9 291	5 766	3 525	10 251	4 021	6 230	21 223	3 173	–	18 050
75 to 79 years	31 701	16 069	7 499	4 764	2 735	8 570	3 380	5 190	15 632	2 540	–	13 092
80 to 84 years	21 846	11 651	5 441	3 588	1 853	6 210	2 437	3 773	10 195	1 806	–	8 389
85 years and over	18 226	10 624	4 782	3 457	1 325	5 842	2 158	3 684	7 602	1 628	–	5 974
18 years and over	918 926	421 761	207 903	125 866	82 037	213 858	83 256	130 602	497 165	60 299	–	436 866
62 years and over	195 985	96 013	45 114	28 552	16 562	50 899	19 990	30 909	99 972	15 226	–	84 746
65 years and over	163 373	81 531	38 202	24 406	13 796	43 329	16 973	26 356	81 842	12 874	–	68 968
Median age	33.9	33.1	32.6	32.8	32.1	33.7	33.2	34.0	34.4	35.1	–	34.3
Male	**597 850**	**260 555**	**126 755**	**75 540**	**51 215**	**133 800**	**50 864**	**82 936**	**337 295**	**38 478**	**–**	**298 817**
Under 5 years	43 968	19 407	9 346	5 828	3 518	10 061	3 773	6 288	24 561	2 729	–	21 832
Under 1 year	7 417	3 320	1 586	1 018	568	1 734	653	1 081	4 097	468	–	3 629
1 year	9 266	4 279	2 072	1 313	759	2 207	803	1 404	4 987	569	–	4 418
2 years	9 169	4 138	2 011	1 228	783	2 127	842	1 285	5 031	550	–	4 481
3 years	8 933	3 841	1 844	1 130	714	1 997	748	1 249	5 092	546	–	4 546
4 years	9 183	3 829	1 833	1 139	694	1 996	727	1 269	5 354	596	–	4 758
5 to 9 years	45 452	18 155	8 551	5 054	3 497	9 604	3 549	6 055	27 297	2 938	–	24 359
5 years	9 368	3 817	1 853	1 121	732	1 964	744	1 220	5 551	650	–	4 901
6 years	9 011	3 552	1 693	982	711	1 859	692	1 167	5 459	595	–	4 864
7 years	9 156	3 718	1 733	1 031	702	1 985	712	1 273	5 438	580	–	4 858
8 years	8 722	3 486	1 627	964	663	1 859	684	1 175	5 236	535	–	4 701
9 years	9 195	3 582	1 645	956	689	1 937	717	1 220	5 613	578	–	5 035
10 to 14 years	43 426	16 709	7 579	4 385	3 194	9 130	3 309	5 821	26 717	2 694	–	24 023
10 years	9 099	3 617	1 681	991	690	1 936	679	1 257	5 482	562	–	4 920
11 years	8 837	3 389	1 510	871	639	1 879	695	1 184	5 448	525	–	4 923
12 years	8 855	3 384	1 525	904	621	1 859	685	1 174	5 471	538	–	4 933
13 years	8 323	3 176	1 468	841	627	1 708	614	1 094	5 147	537	–	4 610
14 years	8 312	3 143	1 395	778	617	1 748	636	1 112	5 169	532	–	4 637
15 to 19 years	45 073	20 139	10 106	5 269	4 837	10 033	4 103	5 930	24 934	2 738	–	22 196
15 years	8 277	3 217	1 448	814	634	1 769	641	1 128	5 060	515	–	4 545
16 years	8 687	3 458	1 612	890	722	1 846	675	1 171	5 229	491	–	4 738
17 years	8 830	3 579	1 741	1 038	703	1 838	682	1 156	5 251	574	–	4 677
18 years	9 215	4 303	2 200	1 091	1 109	2 103	907	1 196	4 912	573	–	4 339
19 years	10 064	5 582	3 105	1 436	1 669	2 477	1 198	1 279	4 482	585	–	3 897
20 to 24 years	43 307	24 453	13 087	7 219	5 868	11 366	4 889	6 477	18 854	2 912	–	15 942
20 years	9 334	5 314	2 898	1 412	1 486	2 416	1 151	1 265	4 020	612	–	3 408
21 years	8 837	5 144	2 778	1 385	1 393	2 366	1 090	1 276	3 693	568	–	3 125
25 to 29 years	48 792	24 625	12 557	8 028	4 529	12 068	4 567	7 501	24 167	3 220	–	20 947
30 to 34 years	52 301	22 856	11 198	7 062	4 136	11 658	4 332	7 326	29 445	3 147	–	26 298
35 to 39 years	50 300	20 513	9 902	6 074	3 828	10 611	3 737	6 874	29 787	2 912	–	26 875
40 to 44 years	46 301	18 419	8 856	5 283	3 573	9 563	3 444	6 119	27 882	2 820	–	25 062
45 to 49 years	34 577	13 462	6 413	3 755	2 658	7 049	2 536	4 513	21 115	2 150	–	18 965
50 to 54 years	27 433	10 796	5 213	3 064	2 149	5 583	2 149	3 434	16 637	1 821	–	14 816
55 to 59 years	26 205	10 675	5 031	2 989	2 042	5 644	2 129	3 515	15 530	1 675	–	13 855
60 to 64 years	25 534	10 708	5 119	3 027	2 092	5 589	2 161	3 428	14 826	1 780	–	13 046
65 to 69 years	22 964	10 115	4 783	2 868	1 915	5 332	2 109	3 223	12 849	1 636	–	11 213
70 to 74 years	17 543	7 838	3 685	2 253	1 432	4 153	1 637	2 516	9 705	1 340	–	8 365
75 to 79 years	12 442	5 693	2 639	1 633	1 006	3 054	1 158	1 896	6 749	992	–	5 757
80 to 84 years	7 505	3 566	1 623	1 004	619	1 943	767	1 176	3 939	591	–	3 348
85 years and over	4 727	2 426	1 067	745	322	1 359	515	844	2 301	383	–	1 918
18 years and over	439 210	196 030	96 478	57 531	38 947	99 552	38 235	61 317	243 180	28 537	–	214 643
62 years and over	80 497	36 085	16 882	10 311	6 571	19 203	7 494	11 709	44 412	6 028	–	38 384
65 years and over	65 181	29 638	13 797	8 503	5 294	15 841	6 186	9 655	35 543	4 942	–	30 601
Median age	32.8	31.4	30.9	31.3	30.2	31.9	31.3	32.3	33.8	33.1	–	33.8

TIPSII [UPF] GP123 CENSUS90 72583600 05/01/92 9:28 PM MACHINE: C DATA:CENSUS90*P1TIPSDA23. 04/27/92 01:54:18 TAPE: NONE FRAME: 69
TSF:CENSUS90*92. 04/27/92 01:54:49 UTF:CENSUS90*93. 04/27/92 01:54:50 META:CENSUS90*P1TABLES23. 04/27/92 02:05:37

Table 17. **Age and Sex: 1990**—Con.

[For definitions of terms and meanings of symbols, see text]

State Urban and Rural and Size of Place	The State	Urban							Rural			
			Inside urbanized area			Outside urbanized area						
		Total	Total	Central place	Urban fringe	Total	Place of 10,000 or more	Place of 2,500 to 9,999	Total	Place of 1,000 to 2,499	Place of less than 1,000	Other rural
AGE—Con.												
Female	**630 078**	**287 269**	**139 977**	**85 406**	**54 571**	**147 292**	**57 106**	**90 186**	**342 809**	**41 199**	**–**	**301 610**
Under 5 years	41 754	18 296	8 652	5 335	3 317	9 644	3 615	6 029	23 458	2 610	–	20 848
Under 1 year	7 150	3 229	1 510	963	547	1 719	678	1 041	3 921	434	–	3 487
1 year	8 706	3 877	1 805	1 084	721	2 072	748	1 324	4 829	537	–	4 292
2 years	8 633	3 863	1 895	1 159	736	1 968	728	1 240	4 770	566	–	4 204
3 years	8 560	3 637	1 707	1 073	634	1 930	717	1 213	4 923	556	–	4 367
4 years	8 705	3 690	1 735	1 056	679	1 955	744	1 211	5 015	517	–	4 498
5 to 9 years	43 054	17 276	8 026	4 799	3 227	9 250	3 422	5 828	25 778	2 710	–	23 068
5 years	8 711	3 655	1 717	1 031	686	1 938	726	1 212	5 056	536	–	4 520
6 years	8 645	3 490	1 609	961	648	1 881	685	1 196	5 155	549	–	4 606
7 years	8 677	3 514	1 638	974	664	1 876	718	1 158	5 163	534	–	4 629
8 years	8 473	3 314	1 550	928	622	1 764	647	1 117	5 159	562	–	4 597
9 years	8 548	3 303	1 512	905	607	1 791	646	1 145	5 245	529	–	4 716
10 to 14 years	41 153	16 154	7 397	4 289	3 108	8 757	3 108	5 649	24 999	2 498	–	22 501
10 years	8 517	3 371	1 594	950	644	1 777	619	1 158	5 146	516	–	4 630
11 years	8 488	3 341	1 486	888	598	1 855	647	1 208	5 147	538	–	4 609
12 years	8 275	3 260	1 519	848	671	1 741	599	1 142	5 015	488	–	4 527
13 years	7 967	3 055	1 384	814	570	1 671	609	1 062	4 912	465	–	4 447
14 years	7 906	3 127	1 414	789	625	1 713	634	1 079	4 779	491	–	4 288
15 to 19 years	42 854	20 215	9 985	5 497	4 488	10 230	4 213	6 017	22 639	2 725	–	19 914
15 years	7 929	3 100	1 364	787	577	1 736	605	1 131	4 829	513	–	4 316
16 years	8 091	3 267	1 516	910	606	1 751	619	1 132	4 824	555	–	4 269
17 years	8 381	3 445	1 597	951	646	1 848	716	1 132	4 936	551	–	4 385
18 years	8 900	4 653	2 396	1 276	1 120	2 257	1 022	1 235	4 247	538	–	3 709
19 years	9 553	5 750	3 112	1 573	1 539	2 638	1 251	1 387	3 803	568	–	3 235
20 to 24 years	42 733	24 437	13 198	8 132	5 066	11 239	4 994	6 245	18 296	2 626	–	15 670
20 years	9 166	5 527	3 026	1 636	1 390	2 501	1 119	1 382	3 639	552	–	3 087
21 years	8 497	5 092	2 693	1 602	1 091	2 399	1 157	1 242	3 405	529	–	2 876
25 to 29 years	49 981	24 363	12 673	8 201	4 472	11 690	4 721	6 969	25 618	3 104	–	22 514
30 to 34 years	54 161	23 385	11 748	7 204	4 544	11 637	4 410	7 227	30 776	3 119	–	27 657
35 to 39 years	51 566	21 230	10 377	6 281	4 096	10 853	3 958	6 895	30 336	3 008	–	27 328
40 to 44 years	45 178	18 631	9 061	5 274	3 787	9 570	3 499	6 071	26 547	2 710	–	23 837
45 to 49 years	34 466	14 139	6 783	3 930	2 853	7 356	2 757	4 599	20 327	2 241	–	18 086
50 to 54 years	28 275	11 862	5 614	3 281	2 333	6 248	2 385	3 863	16 413	1 945	–	14 468
55 to 59 years	28 011	12 209	5 799	3 469	2 330	6 410	2 464	3 946	15 802	1 873	–	13 929
60 to 64 years	28 700	13 179	6 259	3 811	2 448	6 920	2 773	4 147	15 521	2 098	–	13 423
65 to 69 years	27 871	13 530	6 406	3 963	2 443	7 124	2 868	4 256	14 341	2 091	–	12 250
70 to 74 years	23 222	11 704	5 606	3 513	2 093	6 098	2 384	3 714	11 518	1 833	–	9 685
75 to 79 years	19 259	10 376	4 860	3 131	1 729	5 516	2 222	3 294	8 883	1 548	–	7 335
80 to 84 years	14 341	8 085	3 818	2 584	1 234	4 267	1 670	2 597	6 256	1 215	–	5 041
85 years and over	13 499	8 198	3 715	2 712	1 003	4 483	1 643	2 840	5 301	1 245	–	4 056
18 years and over	479 716	225 731	111 425	68 335	43 090	114 306	45 021	69 285	253 985	31 762	–	222 223
62 years and over	115 488	59 928	28 232	18 241	9 991	31 696	12 496	19 200	55 560	9 198	–	46 362
65 years and over	98 192	51 893	24 405	15 903	8 502	27 488	10 787	16 701	46 299	7 932	–	38 367
Median age	34.9	34.9	34.2	34.4	33.9	35.5	35.1	35.8	35.0	37.0	–	34.8
PERCENT DISTRIBUTION												
All persons	**100.0**	**100.0**	**100.0**	**100.0**	**100.0**	**100.0**	**100.0**	**100.0**	**100.0**	**100.0**	**–**	**100.0**
Under 18 years	25.2	23.0	22.1	21.8	22.5	23.9	22.9	24.6	26.9	24.3	–	27.2
Under 5 years	7.0	6.9	6.7	6.9	6.5	7.0	6.8	7.1	7.1	6.7	–	7.1
5 to 17 years	18.2	16.1	15.3	14.9	16.0	16.9	16.0	17.4	19.8	17.6	–	20.1
18 to 64 years	61.5	62.1	63.6	63.0	64.5	60.7	61.4	60.2	61.1	59.5	–	61.3
18 to 24 years	10.1	12.6	13.9	12.9	15.5	11.4	13.2	10.3	8.0	9.8	–	7.8
25 to 44 years	32.5	31.8	32.4	33.2	31.2	31.2	30.3	31.8	33.0	30.2	–	33.4
45 to 64 years	19.0	17.7	17.3	17.0	17.9	18.1	17.9	18.2	20.0	19.6	–	20.1
65 years and over	13.3	14.9	14.3	15.2	13.0	15.4	15.7	15.2	12.0	16.2	–	11.5
65 to 79 years	10.0	10.8	10.5	10.8	10.0	11.1	11.5	10.9	9.4	11.8	–	9.1
80 years and over	3.3	4.1	3.8	4.4	3.0	4.3	4.3	4.3	2.6	4.3	–	2.4
Male	**100.0**	**100.0**	**100.0**	**100.0**	**100.0**	**100.0**	**100.0**	**100.0**	**100.0**	**100.0**	**–**	**100.0**
Under 18 years	26.5	24.8	23.9	23.8	24.0	25.6	24.8	26.1	27.9	25.8	–	28.2
Under 5 years	7.4	7.4	7.4	7.7	6.9	7.5	7.4	7.6	7.3	7.1	–	7.3
5 to 17 years	19.2	17.3	16.5	16.1	17.1	18.1	17.4	18.5	20.6	18.7	–	20.9
18 to 64 years	62.6	63.9	65.2	64.9	65.7	62.6	63.0	62.3	61.6	61.3	–	61.6
18 to 24 years	10.5	13.2	14.5	12.9	16.9	11.9	13.8	10.8	8.4	10.6	–	8.1
25 to 44 years	33.1	33.2	33.5	35.0	31.4	32.8	31.6	33.5	33.0	31.4	–	33.2
45 to 64 years	19.0	17.5	17.2	17.0	17.5	17.8	17.6	18.0	20.2	19.3	–	20.3
65 years and over	10.9	11.4	10.9	11.3	10.3	11.8	12.2	11.6	10.5	12.8	–	10.2
65 to 79 years	8.9	9.1	8.8	8.9	8.5	9.4	9.6	9.2	8.7	10.3	–	8.5
80 years and over	2.0	2.3	2.1	2.3	1.8	2.5	2.5	2.4	1.9	2.5	–	1.8
Female	**100.0**	**100.0**	**100.0**	**100.0**	**100.0**	**100.0**	**100.0**	**100.0**	**100.0**	**100.0**	**–**	**100.0**
Under 18 years	23.9	21.4	20.4	20.0	21.0	22.4	21.2	23.2	25.9	22.9	–	26.3
Under 5 years	6.6	6.4	6.2	6.2	6.1	6.5	6.3	6.7	6.8	6.3	–	6.9
5 to 17 years	17.2	15.1	14.2	13.7	15.0	15.8	14.8	16.5	19.1	16.6	–	19.4
18 to 64 years	60.6	60.5	62.2	61.4	63.4	58.9	59.9	58.3	60.6	57.8	–	61.0
18 to 24 years	9.7	12.1	13.4	12.9	14.2	11.0	12.7	9.8	7.7	9.1	–	7.5
25 to 44 years	31.9	30.5	31.3	31.6	31.0	29.7	29.0	30.1	33.0	29.0	–	33.6
45 to 64 years	19.0	17.9	17.5	17.0	18.3	18.3	18.2	18.4	19.9	19.8	–	19.9
65 years and over	15.6	18.1	17.4	18.6	15.6	18.7	18.9	18.5	13.5	19.3	–	12.7
65 to 79 years	11.2	12.4	12.1	12.4	11.5	12.7	13.1	12.5	10.1	13.3	–	9.7
80 years and over	4.4	5.7	5.4	6.2	4.1	5.9	5.8	6.0	3.4	6.0	–	3.0
MALES PER 100 FEMALES												
All persons	**94.9**	**90.7**	**90.6**	**88.4**	**93.9**	**90.8**	**89.1**	**92.0**	**98.4**	**93.4**	**–**	**99.1**
Under 18 years	105.5	104.9	106.0	105.5	106.9	103.8	104.5	103.4	106.0	105.3	–	106.0
Under 5 years	105.3	106.1	108.0	109.2	106.1	104.3	104.4	104.3	104.7	104.6	–	104.7
5 to 17 years	105.6	104.3	105.2	103.8	107.2	103.6	104.6	103.1	106.4	105.6	–	106.5
18 to 64 years	98.0	95.7	95.0	93.5	97.3	96.4	93.6	98.2	100.0	99.0	–	100.1
18 to 24 years	102.3	98.6	98.3	88.8	111.9	98.8	96.2	101.0	107.2	109.1	–	106.9
25 to 44 years	98.4	98.6	96.9	98.1	95.1	100.3	96.9	102.4	98.2	101.3	–	97.9
45 to 64 years	95.2	88.8	89.0	88.6	89.7	88.6	86.5	89.9	100.1	91.0	–	101.3
65 years and over	66.4	57.1	56.5	53.5	62.3	57.6	57.3	57.8	76.8	62.3	–	79.8
65 to 79 years	75.3	66.4	65.8	63.7	69.5	66.9	65.6	67.8	84.3	72.5	–	86.6
80 years and over	43.9	36.8	35.7	33.0	42.1	37.7	38.7	37.2	54.0	39.6	–	57.9

TIPSII [UPF] GP123 CENSUS90 72583600 05/01/92 9:28 PM MACHINE: C DATA:CENSUS90*P1TIPSDA23. 04/27/92 01:54:18 TAPE: NONE FRAME: 70
TSF:CENSUS90*92. 04/27/92 01:54:49 UTF:CENSUS90*93. 04/27/92 01:54:50 META:CENSUS90*P1TABLES23. 04/27/92 02:05:37

Table 18. **Age and Sex: 1990**

[For definitions of terms and meanings of symbols, see text]

State Inside and Outside Metropolitan Area	The State	Inside metropolitan area						Outside metropolitan area				
				Not in central city					Urban			
					Urban					Outside urbanized area		
		Total	In central city	Total	Inside urbanized area	Outside urbanized area	Rural	Total	Inside urbanized area	Place of 10,000 or more	Place of 2,500 to 9,999	Rural
AGE												
All persons	**1 227 928**	**441 103**	**161 605**	**279 498**	**105 541**	**21 654**	**152 303**	**786 825**	**245**	**107 970**	**151 468**	**527 142**
Under 5 years	85 722	30 655	11 199	19 456	6 820	1 438	11 198	55 067	15	7 388	10 879	36 785
Under 1 year	14 567	5 175	1 985	3 190	1 113	221	1 856	9 392	2	1 331	1 901	6 158
1 year	17 972	6 635	2 408	4 227	1 479	337	2 411	11 337	1	1 551	2 391	7 394
2 years	17 802	6 446	2 393	4 053	1 512	285	2 256	11 356	7	1 570	2 240	7 539
3 years	17 493	6 152	2 208	3 944	1 345	291	2 308	11 341	3	1 465	2 171	7 702
4 years	17 888	6 247	2 205	4 042	1 371	304	2 367	11 641	2	1 471	2 176	7 992
5 to 9 years	88 506	29 938	9 911	20 027	6 699	1 470	11 858	58 568	25	6 971	10 413	41 159
5 years	18 079	6 190	2 160	4 030	1 412	261	2 357	11 889	6	1 470	2 171	8 242
6 years	17 656	5 954	1 956	3 998	1 351	294	2 353	11 702	8	1 377	2 069	8 248
7 years	17 833	6 094	2 017	4 077	1 361	325	2 391	11 739	5	1 430	2 106	8 198
8 years	17 195	5 797	1 902	3 895	1 283	301	2 311	11 398	2	1 331	1 991	8 074
9 years	17 743	5 903	1 876	4 027	1 292	289	2 446	11 840	4	1 363	2 076	8 397
10 to 14 years	84 579	27 609	8 729	18 880	6 280	1 357	11 243	56 970	22	6 417	10 113	40 418
10 years	17 616	5 911	1 956	3 955	1 326	300	2 329	11 705	8	1 298	2 115	8 284
11 years	17 325	5 601	1 769	3 832	1 234	293	2 305	11 724	3	1 342	2 099	8 280
12 years	17 130	5 596	1 758	3 838	1 287	257	2 294	11 534	5	1 284	2 059	8 186
13 years	16 290	5 311	1 667	3 644	1 194	262	2 188	10 979	3	1 223	1 894	7 859
14 years	16 218	5 190	1 579	3 611	1 239	245	2 127	11 028	3	1 270	1 946	7 809
15 to 19 years	87 927	32 066	10 824	21 242	9 305	1 390	10 547	55 861	20	8 316	10 557	36 968
15 years	16 206	5 274	1 609	3 665	1 209	258	2 198	10 932	2	1 246	2 001	7 683
16 years	16 778	5 584	1 814	3 770	1 322	286	2 162	11 194	6	1 294	2 017	7 877
17 years	17 211	5 855	2 000	3 855	1 344	291	2 220	11 356	5	1 398	1 997	7 956
18 years	18 115	6 912	2 383	4 529	2 226	280	2 023	11 203	3	1 929	2 151	7 120
19 years	19 617	8 441	3 018	5 423	3 204	275	1 944	11 176	4	2 449	2 391	6 332
20 to 24 years	86 040	35 938	15 370	20 568	10 925	1 326	8 317	50 102	9	9 883	11 396	28 814
20 years	18 500	7 941	3 053	4 888	2 874	255	1 759	10 559	2	2 270	2 392	5 895
21 years	17 334	7 281	2 990	4 291	2 481	217	1 593	10 053	3	2 247	2 301	5 502
25 to 29 years	98 773	38 498	16 273	22 225	8 973	1 885	11 367	60 275	28	9 288	12 585	38 374
30 to 34 years	106 462	39 520	14 322	25 198	8 653	2 000	14 545	66 942	27	8 742	12 553	45 620
35 to 39 years	101 866	37 050	12 433	24 617	7 904	1 998	14 715	64 816	20	7 695	11 771	45 330
40 to 44 years	91 479	32 989	10 615	22 374	7 352	1 737	13 285	58 490	8	6 943	10 453	41 086
45 to 49 years	69 043	24 203	7 729	16 474	5 494	1 345	9 635	44 840	17	5 293	7 767	31 763
50 to 54 years	55 708	19 204	6 378	12 826	4 472	955	7 399	36 504	10	4 534	6 342	25 618
55 to 59 years	54 216	18 357	6 498	11 859	4 364	911	6 584	35 859	8	4 593	6 550	24 708
60 to 64 years	54 234	18 456	6 869	11 587	4 532	948	6 107	35 778	8	4 934	6 627	24 209
65 to 69 years	50 835	17 206	6 850	10 356	4 349	866	5 141	33 629	9	4 977	6 613	22 030
70 to 74 years	40 765	14 053	5 780	8 273	3 519	702	4 052	26 712	6	4 021	5 528	17 157
75 to 79 years	31 701	11 133	4 772	6 361	2 729	590	3 042	20 568	6	3 380	4 600	12 582
80 to 84 years	21 846	7 732	3 594	4 138	1 846	390	1 902	14 114	7	2 437	3 383	8 287
85 years and over	18 226	6 496	3 459	3 037	1 325	346	1 366	11 730	–	2 158	3 338	6 234
18 years and over	918 926	336 188	126 343	209 845	81 867	16 554	111 424	582 738	170	83 256	114 048	385 264
62 years and over	195 985	67 779	28 623	39 156	16 528	3 457	19 171	128 206	34	19 990	27 452	80 730
65 years and over	163 373	56 620	24 455	32 165	13 768	2 894	15 503	106 753	28	16 973	23 462	66 290
Median age	33.9	33.2	32.8	33.5	32.1	34.9	34.0	34.2	31.1	33.2	33.9	34.5
Male	**597 850**	**212 574**	**75 885**	**136 689**	**51 086**	**10 349**	**75 254**	**385 276**	**129**	**50 864**	**72 587**	**261 696**
Under 5 years	43 968	15 718	5 845	9 873	3 507	697	5 669	28 250	11	3 773	5 591	18 875
Under 1 year	7 417	2 606	1 020	1 586	566	106	914	4 811	2	653	975	3 181
1 year	9 266	3 483	1 318	2 165	759	158	1 248	5 783	–	803	1 246	3 734
2 years	9 169	3 290	1 231	2 059	778	137	1 144	5 879	5	842	1 148	3 884
3 years	8 933	3 141	1 133	2 008	711	140	1 157	5 792	3	748	1 109	3 932
4 years	9 183	3 198	1 143	2 055	693	156	1 206	5 985	1	727	1 113	4 144
5 to 9 years	45 452	15 438	5 085	10 353	3 484	754	6 115	30 014	13	3 549	5 301	21 151
5 years	9 368	3 199	1 128	2 071	729	124	1 218	6 169	3	744	1 096	4 326
6 years	9 011	3 084	985	2 099	705	153	1 241	5 927	6	692	1 014	4 215
7 years	9 156	3 122	1 039	2 083	700	161	1 222	6 034	2	712	1 112	4 208
8 years	8 722	2 946	970	1 976	662	161	1 153	5 776	1	684	1 014	4 077
9 years	9 195	3 087	963	2 124	688	155	1 281	6 108	1	717	1 065	4 325
10 to 14 years	43 426	14 137	4 417	9 720	3 182	720	5 818	29 289	12	3 309	5 101	20 867
10 years	9 099	3 059	1 001	2 058	686	154	1 218	6 040	4	679	1 103	4 254
11 years	8 837	2 817	874	1 943	637	156	1 150	6 020	2	695	1 028	4 295
12 years	8 855	2 891	907	1 984	619	140	1 225	5 964	2	685	1 034	4 243
13 years	8 323	2 750	849	1 901	625	138	1 138	5 573	2	614	956	4 001
14 years	8 312	2 620	786	1 834	615	132	1 087	5 692	2	636	980	4 074
15 to 19 years	45 073	16 374	5 301	11 073	4 825	746	5 502	28 699	12	4 103	5 184	19 400
15 years	8 277	2 768	817	1 951	632	133	1 186	5 509	2	641	995	3 871
16 years	8 687	2 868	898	1 970	720	150	1 100	5 819	2	675	1 021	4 121
17 years	8 830	3 065	1 042	2 023	700	172	1 151	5 765	3	682	984	4 096
18 years	9 215	3 427	1 102	2 325	1 106	149	1 070	5 788	3	907	1 047	3 831
19 years	10 064	4 246	1 442	2 804	1 667	142	995	5 818	2	1 198	1 137	3 481
20 to 24 years	43 307	17 957	7 231	10 726	5 862	637	4 227	25 350	6	4 889	5 840	14 615
20 years	9 334	3 923	1 416	2 507	1 484	129	894	5 411	2	1 151	1 136	3 122
21 years	8 837	3 708	1 386	2 322	1 392	112	818	5 129	1	1 090	1 164	2 874
25 to 29 years	48 792	18 922	8 052	10 870	4 515	951	5 404	29 870	14	4 567	6 550	18 739
30 to 34 years	52 301	19 183	7 090	12 093	4 120	960	7 013	33 118	16	4 332	6 366	22 404
35 to 39 years	50 300	18 120	6 112	12 008	3 818	975	7 215	32 180	10	3 737	5 899	22 534
40 to 44 years	46 301	16 507	5 316	11 191	3 570	877	6 744	29 794	3	3 444	5 242	21 105
45 to 49 years	34 577	12 006	3 774	8 232	2 652	655	4 925	22 571	6	2 536	3 858	16 171
50 to 54 years	27 433	9 398	3 082	6 316	2 143	451	3 722	18 035	6	2 149	2 983	12 897
55 to 59 years	26 205	8 777	3 012	5 765	2 036	439	3 290	17 428	6	2 129	3 076	12 217
60 to 64 years	25 534	8 543	3 040	5 503	2 092	446	2 965	16 991	–	2 161	2 982	11 848
65 to 69 years	22 964	7 577	2 880	4 697	1 909	373	2 415	15 387	6	2 109	2 850	10 422
70 to 74 years	17 543	5 780	2 259	3 521	1 429	286	1 806	11 763	3	1 637	2 230	7 893
75 to 79 years	12 442	4 124	1 637	2 487	1 005	203	1 279	8 318	1	1 158	1 693	5 466
80 to 84 years	7 505	2 493	1 007	1 486	615	119	752	5 012	4	767	1 057	3 184
85 years and over	4 727	1 520	745	775	322	60	393	3 207	–	515	784	1 908
18 years and over	439 210	158 580	57 781	100 799	38 861	7 723	54 215	280 630	86	38 235	53 594	188 715
62 years and over	80 497	26 596	10 343	16 253	6 557	1 299	8 397	53 901	14	7 494	10 410	35 983
65 years and over	65 181	21 494	8 528	12 966	5 280	1 041	6 645	43 687	14	6 186	8 614	28 873
Median age	32.8	32.0	31.3	32.4	30.2	33.5	33.5	33.2	29.3	31.3	32.1	33.8

TIPSII [UPF] GP123 CENSUS90 72583600 05/01/92 9:28 PM MACHINE: C DATA:CENSUS90*P1TIPSDA23. 04/27/92 01:54:18 TAPE: NONE FRAME: 71
TSF:CENSUS90*92. 04/27/92 01:54:49 UTF:CENSUS90*93. 04/27/92 01:54:50 META:CENSUS90*P1TABLES23. 04/27/92 02:05:37

Table 18. **Age and Sex: 1990**—Con.

[For definitions of terms and meanings of symbols, see text]

State Inside and Outside Metropolitan Area	The State	Inside metropolitan area: Total	Inside metropolitan area: In central city	Inside metropolitan area: Not in central city: Total	Inside metropolitan area: Not in central city: Urban: Inside urbanized area	Inside metropolitan area: Not in central city: Urban: Outside urbanized area	Inside metropolitan area: Not in central city: Rural	Outside metropolitan area: Total	Outside metropolitan area: Urban: Inside urbanized area	Outside metropolitan area: Urban: Outside urbanized area: Place of 10,000 or more	Outside metropolitan area: Urban: Outside urbanized area: Place of 2,500 to 9,999	Outside metropolitan area: Rural
AGE—Con.												
Female	**630 078**	**228 529**	**85 720**	**142 809**	**54 455**	**11 305**	**77 049**	**401 549**	**116**	**57 106**	**78 881**	**265 446**
Under 5 years	41 754	14 937	5 354	9 583	3 313	741	5 529	26 817	4	3 615	5 288	17 910
Under 1 year	7 150	2 569	965	1 604	547	115	942	4 581	–	678	926	2 977
1 year	8 706	3 152	1 090	2 062	720	179	1 163	5 554	1	748	1 145	3 660
2 years	8 633	3 156	1 162	1 994	734	148	1 112	5 477	2	728	1 092	3 655
3 years	8 560	3 011	1 075	1 936	634	151	1 151	5 549	–	717	1 062	3 770
4 years	8 705	3 049	1 062	1 987	678	148	1 161	5 656	1	744	1 063	3 848
5 to 9 years	43 054	14 500	4 826	9 674	3 215	716	5 743	28 554	12	3 422	5 112	20 008
5 years	8 711	2 991	1 032	1 959	683	137	1 139	5 720	3	726	1 075	3 916
6 years	8 645	2 870	971	1 899	646	141	1 112	5 775	2	685	1 055	4 033
7 years	8 677	2 972	978	1 994	661	164	1 169	5 705	3	718	994	3 990
8 years	8 473	2 851	932	1 919	621	140	1 158	5 622	1	647	977	3 997
9 years	8 548	2 816	913	1 903	604	134	1 165	5 732	3	646	1 011	4 072
10 to 14 years	41 153	13 472	4 312	9 160	3 098	637	5 425	27 681	10	3 108	5 012	19 551
10 years	8 517	2 852	955	1 897	640	146	1 111	5 665	4	619	1 012	4 030
11 years	8 488	2 784	895	1 889	597	137	1 155	5 704	1	647	1 071	3 985
12 years	8 275	2 705	851	1 854	668	117	1 069	5 570	3	599	1 025	3 943
13 years	7 967	2 561	818	1 743	569	124	1 050	5 406	1	609	938	3 858
14 years	7 906	2 570	793	1 777	624	113	1 040	5 336	1	634	966	3 735
15 to 19 years	42 854	15 692	5 523	10 169	4 480	644	5 045	27 162	8	4 213	5 373	17 568
15 years	7 929	2 506	792	1 714	577	125	1 012	5 423	–	605	1 006	3 812
16 years	8 091	2 716	916	1 800	602	136	1 062	5 375	4	619	996	3 756
17 years	8 381	2 790	958	1 832	644	119	1 069	5 591	2	716	1 013	3 860
18 years	8 900	3 485	1 281	2 204	1 120	131	953	5 415	–	1 022	1 104	3 289
19 years	9 553	4 195	1 576	2 619	1 537	133	949	5 358	2	1 251	1 254	2 851
20 to 24 years	42 733	17 981	8 139	9 842	5 063	689	4 090	24 752	3	4 994	5 556	14 199
20 years	9 166	4 018	1 637	2 381	1 390	126	865	5 148	–	1 119	1 256	2 773
21 years	8 497	3 573	1 604	1 969	1 089	105	775	4 924	2	1 157	1 137	2 628
25 to 29 years	49 981	19 576	8 221	11 355	4 458	934	5 963	30 405	14	4 721	6 035	19 635
30 to 34 years	54 161	20 337	7 232	13 105	4 533	1 040	7 532	33 824	11	4 410	6 187	23 216
35 to 39 years	51 566	18 930	6 321	12 609	4 086	1 023	7 500	32 636	10	3 958	5 872	22 796
40 to 44 years	45 178	16 482	5 299	11 183	3 782	860	6 541	28 696	5	3 499	5 211	19 981
45 to 49 years	34 466	12 197	3 955	8 242	2 842	690	4 710	22 269	11	2 757	3 909	15 592
50 to 54 years	28 275	9 806	3 296	6 510	2 329	504	3 677	18 469	4	2 385	3 359	12 721
55 to 59 years	28 011	9 580	3 486	6 094	2 328	472	3 294	18 431	2	2 464	3 474	12 491
60 to 64 years	28 700	9 913	3 829	6 084	2 440	502	3 142	18 787	8	2 773	3 645	12 361
65 to 69 years	27 871	9 629	3 970	5 659	2 440	493	2 726	18 242	3	2 868	3 763	11 608
70 to 74 years	23 222	8 273	3 521	4 752	2 090	416	2 246	14 949	3	2 384	3 298	9 264
75 to 79 years	19 259	7 009	3 135	3 874	1 724	387	1 763	12 250	5	2 222	2 907	7 116
80 to 84 years	14 341	5 239	2 587	2 652	1 231	271	1 150	9 102	3	1 670	2 326	5 103
85 years and over	13 499	4 976	2 714	2 262	1 003	286	973	8 523	–	1 643	2 554	4 326
18 years and over	479 716	177 608	68 562	109 046	43 006	8 831	57 209	302 108	84	45 021	60 454	196 549
62 years and over	115 488	41 183	18 280	22 903	9 971	2 158	10 774	74 305	20	12 496	17 042	44 747
65 years and over	98 192	35 126	15 927	19 199	8 488	1 853	8 858	63 066	14	10 787	14 848	37 417
Median age	34.9	34.4	34.4	34.4	33.9	36.3	34.5	35.2	34.0	35.1	35.7	35.1
PERCENT DISTRIBUTION												
All persons	**100.0**	**100.0**	**100.0**	**100.0**	**100.0**	**100.0**	**100.0**	**100.0**	**100.0**	**100.0**	**100.0**	**100.0**
Under 18 years	25.2	23.8	21.8	24.9	22.4	23.6	26.8	25.9	30.6	22.9	24.7	26.9
Under 5 years	7.0	6.9	6.9	7.0	6.5	6.6	7.4	7.0	6.1	6.8	7.2	7.0
5 to 17 years	18.2	16.8	14.9	18.0	16.0	16.9	19.5	18.9	24.5	16.0	17.5	19.9
18 to 64 years	61.5	63.4	63.0	63.6	64.5	63.1	63.0	60.5	58.0	61.4	59.8	60.5
18 to 24 years	10.1	11.6	12.9	10.9	15.5	8.7	8.1	9.2	6.5	13.2	10.5	8.0
25 to 44 years	32.5	33.6	33.2	33.8	31.2	35.2	35.4	31.8	33.9	30.3	31.3	32.3
45 to 64 years	19.0	18.2	17.0	18.9	17.9	19.2	19.5	19.4	17.6	17.9	18.0	20.2
65 years and over	13.3	12.8	15.1	11.5	13.0	13.4	10.2	13.6	11.4	15.7	15.5	12.6
65 to 79 years	10.0	9.6	10.8	8.9	10.0	10.0	8.0	10.3	8.6	11.5	11.1	9.8
80 years and over	3.3	3.2	4.4	2.6	3.0	3.4	2.1	3.3	2.9	4.3	4.4	2.8
Male	**100.0**	**100.0**	**100.0**	**100.0**	**100.0**	**100.0**	**100.0**	**100.0**	**100.0**	**100.0**	**100.0**	**100.0**
Under 18 years	26.5	25.4	23.9	26.3	23.9	25.4	28.0	27.2	33.3	24.8	26.2	27.9
Under 5 years	7.4	7.4	7.7	7.2	6.9	6.7	7.5	7.3	8.5	7.4	7.7	7.2
5 to 17 years	19.2	18.0	16.2	19.0	17.1	18.6	20.4	19.8	24.8	17.4	18.5	20.7
18 to 64 years	62.6	64.5	64.9	64.3	65.7	64.6	63.2	61.5	55.8	63.0	62.0	61.1
18 to 24 years	10.5	12.1	12.9	11.6	16.9	9.0	8.4	9.6	8.5	13.8	11.1	8.4
25 to 44 years	33.1	34.2	35.0	33.8	31.4	36.4	35.0	32.4	33.3	31.6	33.1	32.4
45 to 64 years	19.0	18.2	17.0	18.9	17.5	19.2	19.8	19.5	14.0	17.6	17.8	20.3
65 years and over	10.9	10.1	11.2	9.5	10.3	10.1	8.8	11.3	10.9	12.2	11.9	11.0
65 to 79 years	8.9	8.2	8.9	7.8	8.5	8.3	7.3	9.2	7.8	9.6	9.3	9.1
80 years and over	2.0	1.9	2.3	1.7	1.8	1.7	1.5	2.1	3.1	2.5	2.5	1.9
Female	**100.0**	**100.0**	**100.0**	**100.0**	**100.0**	**100.0**	**100.0**	**100.0**	**100.0**	**100.0**	**100.0**	**100.0**
Under 18 years	23.9	22.3	20.0	23.6	21.0	21.9	25.7	24.8	27.6	21.2	23.4	26.0
Under 5 years	6.6	6.5	6.2	6.7	6.1	6.6	7.2	6.7	3.4	6.3	6.7	6.7
5 to 17 years	17.2	15.7	13.8	16.9	14.9	15.3	18.6	18.1	24.1	14.8	16.7	19.2
18 to 64 years	60.6	62.3	61.4	62.9	63.4	61.7	62.8	59.5	60.3	59.9	57.8	59.9
18 to 24 years	9.7	11.2	12.8	10.3	14.2	8.4	7.8	8.8	4.3	12.7	10.0	7.7
25 to 44 years	31.9	33.0	31.6	33.8	31.0	34.1	35.7	31.3	34.5	29.0	29.5	32.3
45 to 64 years	19.0	18.2	17.0	18.9	18.3	19.2	19.2	19.4	21.6	18.2	18.2	20.0
65 years and over	15.6	15.4	18.6	13.4	15.6	16.4	11.5	15.7	12.1	18.9	18.8	14.1
65 to 79 years	11.2	10.9	12.4	10.0	11.5	11.5	8.7	11.3	9.5	13.1	12.6	10.5
80 years and over	4.4	4.5	6.2	3.4	4.1	4.9	2.8	4.4	2.6	5.8	6.2	3.6
MALES PER 100 FEMALES												
All persons	**94.9**	**93.0**	**88.5**	**95.7**	**93.8**	**91.5**	**97.7**	**95.9**	**111.2**	**89.1**	**92.0**	**98.6**
Under 18 years	105.5	106.0	105.5	106.3	106.8	106.1	106.0	105.2	134.4	104.5	103.1	105.9
Under 5 years	105.3	105.2	109.2	103.0	105.9	94.1	102.5	105.3	275.0	104.4	105.7	105.4
5 to 17 years	105.6	106.4	103.9	107.6	107.2	111.3	107.4	105.2	114.3	104.6	102.0	106.1
18 to 64 years	98.0	96.2	93.6	97.8	97.3	95.8	98.4	99.1	102.9	93.6	98.6	100.4
18 to 24 years	102.3	99.9	88.9	108.1	111.9	97.4	105.0	104.0	220.0	96.2	101.4	107.8
25 to 44 years	98.4	96.6	98.1	95.7	95.0	97.6	95.8	99.5	107.5	96.9	103.2	99.0
45 to 64 years	95.2	93.3	88.6	95.9	89.8	91.8	100.5	96.2	72.0	86.5	89.7	99.9
65 years and over	66.4	61.2	53.5	67.5	62.2	56.2	75.0	69.3	100.0	57.3	58.0	77.2
65 to 79 years	75.3	70.2	63.8	74.9	69.4	66.5	81.7	78.1	90.9	65.6	67.9	85.0
80 years and over	43.9	39.3	33.1	46.0	41.9	32.1	53.9	46.6	133.3	38.7	37.7	54.0

TIPSII [UPF] GP123 CENSUS90 72583600 05/01/92 9:28 PM MACHINE: C DATA:CENSUS90*P1TIPSDA23. 04/27/92 01:54:18 TAPE: NONE FRAME: 72
TSF:CENSUS90*92. 04/27/92 01:54:49 UTF:CENSUS90*93. 04/27/92 01:54:50 META:CENSUS90*P1TABLES23. 04/27/92 02:05:37

Table 19. **Age and Sex by Race and Hispanic Origin: 1990**

[For definitions of terms and meanings of symbols, see text]

State	All persons	Race: White	Race: Black	Race: American Indian, Eskimo, or Aleut	Race: Asian or Pacific Islander	Race: Other race	Hispanic origin (of any race)	White, not of Hispanic origin
AGE								
All persons	**1 227 928**	**1 208 360**	**5 138**	**5 998**	**6 683**	**1 749**	**6 829**	**1 203 357**
Under 5 years	85 722	83 536	678	576	656	276	835	82 941
Under 1 year	14 567	14 187	122	87	117	54	165	14 072
1 year	17 972	17 491	176	109	137	59	184	17 357
2 years	17 802	17 348	129	127	140	58	174	17 226
3 years	17 493	17 043	123	131	142	54	162	16 926
4 years	17 888	17 467	128	122	120	51	150	17 360
5 to 9 years	88 506	86 503	485	630	678	210	691	85 993
5 years	18 079	17 669	114	114	135	47	154	17 554
6 years	17 656	17 252	92	126	142	44	139	17 147
7 years	17 833	17 399	108	146	138	42	160	17 285
8 years	17 195	16 822	86	118	131	38	127	16 726
9 years	17 743	17 361	85	126	132	39	111	17 281
10 to 14 years	84 579	82 930	353	591	528	177	653	82 429
10 years	17 616	17 247	80	128	119	42	137	17 145
11 years	17 325	16 996	74	118	108	29	132	16 891
12 years	17 130	16 803	55	127	98	47	136	16 703
13 years	16 290	16 012	65	98	86	29	124	15 913
14 years	16 218	15 872	79	120	117	30	124	15 777
15 to 19 years	87 927	86 016	472	565	713	161	625	85 566
15 years	16 206	15 914	58	89	119	26	113	15 833
16 years	16 778	16 436	59	124	132	27	96	16 367
17 years	17 211	16 864	72	116	130	29	134	16 763
18 years	18 115	17 700	100	107	166	42	119	17 616
19 years	19 617	19 102	183	129	166	37	163	18 987
20 to 24 years	86 040	83 860	735	526	676	243	711	83 425
20 years	18 500	17 993	178	111	161	57	159	17 900
21 years	17 334	16 900	146	95	142	51	146	16 807
25 to 29 years	98 773	96 695	634	595	661	188	710	96 206
30 to 34 years	106 462	104 569	498	598	632	165	649	104 112
35 to 39 years	101 866	100 266	429	433	607	131	555	99 867
40 to 44 years	91 479	90 282	253	380	485	79	356	90 010
45 to 49 years	69 043	68 214	153	324	308	44	252	68 023
50 to 54 years	55 708	55 118	116	218	228	28	199	54 951
55 to 59 years	54 216	53 767	79	177	183	10	157	53 629
60 to 64 years	54 234	53 885	83	131	122	13	126	53 773
65 to 69 years	50 835	50 578	59	112	81	5	103	50 483
70 to 74 years	40 765	40 583	43	70	64	5	80	40 509
75 to 79 years	31 701	31 605	22	43	27	4	57	31 551
80 to 84 years	21 846	21 775	25	17	23	6	43	21 736
85 years and over	18 226	18 178	21	12	11	4	27	18 153
18 years and over	918 926	906 177	3 433	3 872	4 440	1 004	4 307	903 031
62 years and over	195 985	195 139	211	332	272	31	383	194 788
65 years and over	163 373	162 719	170	254	206	24	310	162 432
Median age	33.9	34.0	23.8	25.9	25.8	20.9	24.2	34.1
Male	**597 850**	**587 671**	**3 105**	**2 940**	**3 162**	**972**	**3 431**	**585 250**
Under 5 years	43 968	42 817	365	294	330	162	420	42 542
Under 1 year	7 417	7 212	68	40	69	28	82	7 159
1 year	9 266	9 009	98	60	61	38	103	8 936
2 years	9 169	8 936	73	58	71	31	79	8 885
3 years	8 933	8 710	57	61	72	33	76	8 664
4 years	9 183	8 950	69	75	57	32	80	8 898
5 to 9 years	45 452	44 441	238	312	339	122	352	44 191
5 years	9 368	9 143	62	62	72	29	75	9 091
6 years	9 011	8 809	36	59	77	30	72	8 758
7 years	9 156	8 932	52	76	70	26	82	8 879
8 years	8 722	8 559	41	53	53	16	61	8 512
9 years	9 195	8 998	47	62	67	21	62	8 951
10 to 14 years	43 426	42 586	187	283	278	92	343	42 329
10 years	9 099	8 917	41	65	56	20	73	8 864
11 years	8 837	8 673	39	55	55	15	62	8 623
12 years	8 855	8 680	24	64	59	28	72	8 632
13 years	8 323	8 180	39	46	45	13	65	8 128
14 years	8 312	8 136	44	53	63	16	71	8 082
15 to 19 years	45 073	44 080	280	276	349	88	308	43 859
15 years	8 277	8 132	33	40	60	12	59	8 089
16 years	8 687	8 514	37	62	60	14	47	8 479
17 years	8 830	8 654	41	56	62	17	60	8 611
18 years	9 215	9 004	52	55	80	24	56	8 964
19 years	10 064	9 776	117	63	87	21	86	9 716
20 to 24 years	43 307	42 053	466	271	369	148	403	41 818
20 years	9 334	9 031	108	70	91	34	95	8 975
21 years	8 837	8 609	82	43	72	31	82	8 563
25 to 29 years	48 792	47 686	408	279	319	100	360	47 443
30 to 34 years	52 301	51 287	339	294	285	96	334	51 066
35 to 39 years	50 300	49 470	286	213	258	73	272	49 285
40 to 44 years	46 301	45 688	175	189	206	43	187	45 545
45 to 49 years	34 577	34 164	104	162	130	17	121	34 069
50 to 54 years	27 433	27 136	69	103	115	10	76	27 070
55 to 59 years	26 205	25 986	53	95	67	4	59	25 936
60 to 64 years	25 534	25 382	50	57	41	4	65	25 321
65 to 69 years	22 964	22 849	34	47	31	3	58	22 797
70 to 74 years	17 543	17 470	18	31	22	2	28	17 444
75 to 79 years	12 442	12 386	13	27	12	4	22	12 367
80 to 84 years	7 505	7 479	12	5	8	1	16	7 463
85 years and over	4 727	4 711	8	2	3	3	7	4 705
18 years and over	439 210	432 527	2 204	1 893	2 033	553	2 150	431 009
62 years and over	80 497	80 129	108	147	99	14	166	79 977
65 years and over	65 181	64 895	85	112	76	13	131	64 776
Median age	32.8	32.9	25.2	25.8	23.5	20.6	23.5	33.0

TIPSII [UPF] GP123 CENSUS90 72583600 05/01/92 9:28 PM MACHINE: C DATA:CENSUS90*P1TIPSDA23. 04/27/92 01:54:18 TAPE: NONE FRAME: 73
TSF:CENSUS90*92. 04/27/92 01:54:49 UTF:CENSUS90*93. 04/27/92 01:54:50 META:CENSUS90*P1TABLES23. 04/27/92 02:05:37

Table 19. **Age and Sex by Race and Hispanic Origin: 1990**—Con.

[For definitions of terms and meanings of symbols, see text]

State	All persons	Race: White	Race: Black	Race: American Indian, Eskimo, or Aleut	Race: Asian or Pacific Islander	Race: Other race	Hispanic origin (of any race)	White, not of Hispanic origin
AGE—Con.								
Female	**630 078**	**620 689**	**2 033**	**3 058**	**3 521**	**777**	**3 398**	**618 107**
Under 5 years	41 754	40 719	313	282	326	114	415	40 399
Under 1 year	7 150	6 975	54	47	48	26	83	6 913
1 year	8 706	8 482	78	49	76	21	81	8 421
2 years	8 633	8 412	56	69	69	27	95	8 341
3 years	8 560	8 333	66	70	70	21	86	8 262
4 years	8 705	8 517	59	47	63	19	70	8 462
5 to 9 years	43 054	42 062	247	318	339	88	339	41 802
5 years	8 711	8 526	52	52	63	18	79	8 463
6 years	8 645	8 443	56	67	65	14	67	8 389
7 years	8 677	8 467	56	70	68	16	78	8 406
8 years	8 473	8 263	45	65	78	22	66	8 214
9 years	8 548	8 363	38	64	65	18	49	8 330
10 to 14 years	41 153	40 344	166	308	250	85	310	40 100
10 years	8 517	8 330	39	63	63	22	64	8 281
11 years	8 488	8 323	35	63	53	14	70	8 268
12 years	8 275	8 123	31	63	39	19	64	8 071
13 years	7 967	7 832	26	52	41	16	59	7 785
14 years	7 906	7 736	35	67	54	14	53	7 695
15 to 19 years	42 854	41 936	192	289	364	73	317	41 707
15 years	7 929	7 782	25	49	59	14	54	7 744
16 years	8 091	7 922	22	62	72	13	49	7 888
17 years	8 381	8 210	31	60	68	12	74	8 152
18 years	8 900	8 696	48	52	86	18	63	8 652
19 years	9 553	9 326	66	66	79	16	77	9 271
20 to 24 years	42 733	41 807	269	255	307	95	308	41 607
20 years	9 166	8 962	70	41	70	23	64	8 925
21 years	8 497	8 291	64	52	70	20	64	8 244
25 to 29 years	49 981	49 009	226	316	342	88	350	48 763
30 to 34 years	54 161	53 282	159	304	347	69	315	53 046
35 to 39 years	51 566	50 796	143	220	349	58	283	50 582
40 to 44 years	45 178	44 594	78	191	279	36	169	44 465
45 to 49 years	34 466	34 050	49	162	178	27	131	33 954
50 to 54 years	28 275	27 982	47	115	113	18	123	27 881
55 to 59 years	28 011	27 781	26	82	116	6	98	27 693
60 to 64 years	28 700	28 503	33	74	81	9	61	28 452
65 to 69 years	27 871	27 729	25	65	50	2	45	27 686
70 to 74 years	23 222	23 113	25	39	42	3	52	23 065
75 to 79 years	19 259	19 219	9	16	15	–	35	19 184
80 to 84 years	14 341	14 296	13	12	15	5	27	14 273
85 years and over	13 499	13 467	13	10	8	1	20	13 448
18 years and over	479 716	473 650	1 229	1 979	2 407	451	2 157	472 022
62 years and over	115 488	115 010	103	185	173	17	217	114 811
65 years and over	98 192	97 824	85	142	130	11	179	97 656
Median age	34.9	35.1	21.4	26.0	27.6	21.3	25.1	35.2
PERCENT DISTRIBUTION								
All persons	**100.0**	**100.0**	**100.0**	**100.0**	**100.0**	**100.0**	**100.0**	**100.0**
Under 18 years	25.2	25.0	33.2	35.4	33.6	42.6	36.9	25.0
Under 5 years	7.0	6.9	13.2	9.6	9.8	15.8	12.2	6.9
5 to 17 years	18.2	18.1	20.0	25.8	23.7	26.8	24.7	18.1
18 to 64 years	61.5	61.5	63.5	60.3	63.4	56.0	58.5	61.5
18 to 24 years	10.1	10.0	19.8	12.7	15.1	18.4	14.5	10.0
25 to 44 years	32.5	32.4	35.3	33.4	35.7	32.2	33.2	32.4
45 to 64 years	19.0	19.1	8.4	14.2	12.6	5.4	10.7	19.1
65 years and over	13.3	13.5	3.3	4.2	3.1	1.4	4.5	13.5
65 to 79 years	10.0	10.2	2.4	3.8	2.6	.8	3.5	10.2
80 years and over	3.3	3.3	.9	.5	.5	.6	1.0	3.3
Male	**100.0**	**100.0**	**100.0**	**100.0**	**100.0**	**100.0**	**100.0**	**100.0**
Under 18 years	26.5	26.4	29.0	35.6	35.7	43.1	37.3	26.4
Under 5 years	7.4	7.3	11.8	10.0	10.4	16.7	12.2	7.3
5 to 17 years	19.2	19.1	17.3	25.6	25.3	26.4	25.1	19.1
18 to 64 years	62.6	62.6	68.2	60.6	61.9	55.6	58.8	62.6
18 to 24 years	10.5	10.4	20.5	13.2	17.0	19.9	15.9	10.3
25 to 44 years	33.1	33.0	38.9	33.2	33.8	32.1	33.6	33.0
45 to 64 years	19.0	19.2	8.9	14.2	11.2	3.6	9.4	19.2
65 years and over	10.9	11.0	2.7	3.8	2.4	1.3	3.8	11.1
65 to 79 years	8.9	9.0	2.1	3.6	2.1	.9	3.1	9.0
80 years and over	2.0	2.1	.6	.2	.3	.4	.7	2.1
Female	**100.0**	**100.0**	**100.0**	**100.0**	**100.0**	**100.0**	**100.0**	**100.0**
Under 18 years	23.9	23.7	39.5	35.3	31.6	42.0	36.5	23.6
Under 5 years	6.6	6.6	15.4	9.2	9.3	14.7	12.2	6.5
5 to 17 years	17.2	17.1	24.2	26.1	22.4	27.3	24.3	17.1
18 to 64 years	60.6	60.5	56.3	60.1	64.7	56.6	58.2	60.6
18 to 24 years	9.7	9.6	18.8	12.2	13.4	16.6	13.2	9.6
25 to 44 years	31.9	31.8	29.8	33.7	37.4	32.3	32.9	31.8
45 to 64 years	19.0	19.1	7.6	14.2	13.9	7.7	12.2	19.1
65 years and over	15.6	15.8	4.2	4.6	3.7	1.4	5.3	15.8
65 to 79 years	11.2	11.3	2.9	3.9	3.0	.6	3.9	11.3
80 years and over	4.4	4.5	1.3	.7	.7	.8	1.4	4.5
MALES PER 100 FEMALES								
All persons	**94.9**	**94.7**	**152.7**	**96.1**	**89.8**	**125.1**	**101.0**	**94.7**
Under 18 years	105.5	105.5	112.1	97.0	101.3	128.5	103.2	105.6
Under 5 years	105.3	105.2	116.6	104.3	101.2	142.1	101.2	105.3
5 to 17 years	105.6	105.6	109.2	94.5	101.4	121.2	104.2	105.7
18 to 64 years	98.0	97.8	185.2	97.0	85.9	122.7	102.1	97.8
18 to 24 years	102.3	101.7	165.8	104.3	113.6	149.6	121.7	101.6
25 to 44 years	98.4	98.2	199.3	94.6	81.1	124.3	103.2	98.2
45 to 64 years	95.2	95.2	178.1	96.3	72.3	58.3	77.7	95.3
65 years and over	66.4	66.3	100.0	78.9	58.5	118.2	73.2	66.3
65 to 79 years	75.3	75.2	110.2	87.5	60.7	180.0	81.8	75.2
80 years and over	43.9	43.9	76.9	31.8	47.8	66.7	48.9	43.9

TIPSII [UPF] GP123 CENSUS90 72583600 05/01/92 9:28 PM MACHINE: C DATA:CENSUS90*P1TIPSDA23. 04/27/92 01:54:18 TAPE: NONE FRAME: 74
TSF:CENSUS90*92. 04/27/92 01:54:49 UTF:CENSUS90*93. 04/27/92 01:54:50 META:CENSUS90*P1TABLES23. 04/27/92 02:05:37

Table 20. **Age and Sex of White Persons: 1990**

[For definitions of terms and meanings of symbols, see text]

State Urban and Rural Inside and Outside Metropolitan Area	Urban and rural						Inside and outside metropolitan area					
	Urban						Inside metropolitan area			Outside metropolitan area		
		Inside urbanized area										
	Total	Total	Central place	Urban fringe	Outside urbanized area	Rural	Total	In central city	Not in central city	Total	Urban	Rural
AGE												
All persons	**535 815**	**260 190**	**156 685**	**103 505**	**275 625**	**672 545**	**432 717**	**157 344**	**275 373**	**775 643**	**254 430**	**521 213**
Under 5 years	36 379	17 298	10 700	6 598	19 081	47 157	29 738	10 736	19 002	53 798	17 679	36 119
5 to 9 years	34 300	15 970	9 469	6 501	18 330	52 203	29 135	9 527	19 608	57 368	16 899	40 469
10 to 14 years	31 967	14 516	8 374	6 142	17 451	50 963	26 988	8 429	18 559	55 942	16 132	39 810
15 to 19 years	39 159	19 421	10 326	9 095	19 738	46 857	31 205	10 384	20 821	54 811	18 389	36 422
20 to 24 years	47 337	25 422	14 801	10 621	21 915	36 523	34 949	14 820	20 129	48 911	20 616	28 295
25 to 29 years	47 553	24 454	15 754	8 700	23 099	49 142	37 582	15 798	21 784	59 113	21 270	37 843
30 to 34 years	45 019	22 284	13 845	8 439	22 735	59 550	38 688	13 901	24 787	65 881	20 784	45 097
35 to 39 years	40 762	19 801	12 038	7 763	20 961	59 504	36 378	12 116	24 262	63 888	18 998	44 890
40 to 44 years	36 337	17 517	10 284	7 233	18 820	53 945	32 461	10 342	22 119	57 821	17 106	40 715
45 to 49 years	27 163	12 956	7 519	5 437	14 207	41 051	23 872	7 563	16 309	44 342	12 893	31 449
50 to 54 years	22 319	10 636	6 225	4 411	11 683	32 799	18 957	6 258	12 699	36 161	10 747	25 414
55 to 59 years	22 658	10 696	6 370	4 326	11 962	31 109	18 171	6 410	11 761	35 596	11 062	24 534
60 to 64 years	23 694	11 250	6 752	4 498	12 444	30 191	18 279	6 783	11 496	35 606	11 510	24 096
65 to 69 years	23 511	11 105	6 769	4 336	12 406	27 067	17 097	6 788	10 309	33 481	11 554	21 927
70 to 74 years	19 444	9 226	5 717	3 509	10 218	21 139	13 961	5 731	8 230	26 622	9 524	17 098
75 to 79 years	16 015	7 471	4 744	2 727	8 544	15 590	11 092	4 752	6 340	20 513	7 964	12 549
80 to 84 years	11 604	5 410	3 563	1 847	6 194	10 171	7 694	3 569	4 125	14 081	5 812	8 269
85 years and over	10 594	4 757	3 435	1 322	5 837	7 584	6 470	3 437	3 033	11 708	5 491	6 217
16 years and over	427 016	209 686	126 593	83 093	217 330	512 461	341 714	127 095	214 619	597 763	200 539	397 224
18 years and over	413 638	203 437	122 950	80 487	210 201	492 539	330 582	123 427	207 155	575 595	193 966	381 629
21 years and over	383 537	187 261	114 884	72 377	196 276	467 845	307 944	115 331	192 613	543 438	180 831	362 607
62 years and over	95 541	44 807	28 324	16 483	50 734	99 598	67 372	28 395	38 977	127 767	47 327	80 440
65 years and over	81 168	37 969	24 228	13 741	43 199	81 551	56 314	24 277	32 037	106 405	40 345	66 060
Median age	33.4	32.8	33.1	32.4	34.0	34.5	33.4	33.1	33.6	34.4	33.9	34.6
Male	**254 094**	**123 218**	**73 244**	**49 974**	**130 876**	**333 577**	**208 124**	**73 589**	**134 535**	**379 547**	**120 760**	**258 787**
Under 5 years	18 706	8 981	5 585	3 396	9 725	24 111	15 230	5 602	9 628	27 587	9 049	18 538
5 to 9 years	17 566	8 237	4 852	3 385	9 329	26 875	15 030	4 883	10 147	29 411	8 595	20 816
10 to 14 years	16 244	7 331	4 223	3 108	8 913	26 342	13 812	4 255	9 557	28 774	8 214	20 560
15 to 19 years	19 498	9 744	5 034	4 710	9 754	24 582	15 920	5 066	10 854	28 160	9 033	19 127
20 to 24 years	23 548	12 578	6 908	5 670	10 970	18 505	17 373	6 920	10 453	24 680	10 344	14 336
25 to 29 years	23 822	12 124	7 763	4 361	11 698	23 864	18 417	7 787	10 630	29 269	10 776	18 493
30 to 34 years	22 169	10 818	6 808	4 010	11 351	29 118	18 726	6 836	11 890	32 561	10 421	22 140
35 to 39 years	19 968	9 634	5 894	3 740	10 334	29 502	17 767	5 932	11 835	31 703	9 377	22 326
40 to 44 years	18 058	8 639	5 134	3 505	9 419	27 630	16 219	5 167	11 052	29 469	8 549	20 920
45 to 49 years	13 230	6 283	3 666	2 617	6 947	20 934	11 834	3 685	8 149	22 330	6 304	16 026
50 to 54 years	10 625	5 127	3 009	2 118	5 498	16 511	9 284	3 027	6 257	17 852	5 057	12 795
55 to 59 years	10 558	4 958	2 942	2 016	5 600	15 428	8 679	2 965	5 714	17 307	5 167	12 140
60 to 64 years	10 624	5 069	2 995	2 074	5 555	14 758	8 473	3 008	5 465	16 909	5 113	11 796
65 to 69 years	10 052	4 737	2 837	1 900	5 315	12 797	7 521	2 849	4 672	15 328	4 950	10 378
70 to 74 years	7 798	3 666	2 239	1 427	4 132	9 672	5 752	2 245	3 507	11 718	3 849	7 869
75 to 79 years	5 663	2 625	1 622	1 003	3 038	6 723	4 100	1 626	2 474	8 286	2 839	5 447
80 to 84 years	3 550	1 609	995	614	1 941	3 929	2 476	998	1 478	5 003	1 826	3 177
85 years and over	2 415	1 058	738	320	1 357	2 296	1 511	738	773	3 200	1 297	1 903
16 years and over	198 443	97 268	57 796	39 472	101 175	251 252	161 347	58 058	103 289	288 348	93 297	195 051
18 years and over	191 601	94 030	55 948	38 082	97 571	240 926	155 574	56 198	99 376	276 953	90 004	186 949
21 years and over	176 983	86 147	52 216	33 931	90 836	227 733	144 352	52 445	91 907	260 364	83 676	176 688
62 years and over	35 882	16 755	10 224	6 531	19 127	44 247	26 425	10 256	16 169	53 704	17 850	35 854
65 years and over	29 478	13 695	8 431	5 264	15 783	35 417	21 360	8 456	12 904	43 535	14 761	28 774
Median age	31.6	31.1	31.5	30.4	32.2	33.9	32.2	31.5	32.5	33.4	32.0	34.0
Female	**281 721**	**136 972**	**83 441**	**53 531**	**144 749**	**338 968**	**224 593**	**83 755**	**140 838**	**396 096**	**133 670**	**262 426**
Under 5 years	17 673	8 317	5 115	3 202	9 356	23 046	14 508	5 134	9 374	26 211	8 630	17 581
5 to 9 years	16 734	7 733	4 617	3 116	9 001	25 328	14 105	4 644	9 461	27 957	8 304	19 653
10 to 14 years	15 723	7 185	4 151	3 034	8 538	24 621	13 176	4 174	9 002	27 168	7 918	19 250
15 to 19 years	19 661	9 677	5 292	4 385	9 984	22 275	15 285	5 318	9 967	26 651	9 356	17 295
20 to 24 years	23 789	12 844	7 893	4 951	10 945	18 018	17 576	7 900	9 676	24 231	10 272	13 959
25 to 29 years	23 731	12 330	7 991	4 339	11 401	25 278	19 165	8 011	11 154	29 844	10 494	19 350
30 to 34 years	22 850	11 466	7 037	4 429	11 384	30 432	19 962	7 065	12 897	33 320	10 363	22 957
35 to 39 years	20 794	10 167	6 144	4 023	10 627	30 002	18 611	6 184	12 427	32 185	9 621	22 564
40 to 44 years	18 279	8 878	5 150	3 728	9 401	26 315	16 242	5 175	11 067	28 352	8 557	19 795
45 to 49 years	13 933	6 673	3 853	2 820	7 260	20 117	12 038	3 878	8 160	22 012	6 589	15 423
50 to 54 years	11 694	5 509	3 216	2 293	6 185	16 288	9 673	3 231	6 442	18 309	5 690	12 619
55 to 59 years	12 100	5 738	3 428	2 310	6 362	15 681	9 492	3 445	6 047	18 289	5 895	12 394
60 to 64 years	13 070	6 181	3 757	2 424	6 889	15 433	9 806	3 775	6 031	18 697	6 397	12 300
65 to 69 years	13 459	6 368	3 932	2 436	7 091	14 270	9 576	3 939	5 637	18 153	6 604	11 549
70 to 74 years	11 646	5 560	3 478	2 082	6 086	11 467	8 209	3 486	4 723	14 904	5 675	9 229
75 to 79 years	10 352	4 846	3 122	1 724	5 506	8 867	6 992	3 126	3 866	12 227	5 125	7 102
80 to 84 years	8 054	3 801	2 568	1 233	4 253	6 242	5 218	2 571	2 647	9 078	3 986	5 092
85 years and over	8 179	3 699	2 697	1 002	4 480	5 288	4 959	2 699	2 260	8 508	4 194	4 314
16 years and over	228 573	112 418	68 797	43 621	116 155	261 209	180 367	69 037	111 330	309 415	107 242	202 173
18 years and over	222 037	109 407	67 002	42 405	112 630	251 613	175 008	67 229	107 779	298 642	103 962	194 680
21 years and over	206 554	101 114	62 668	38 446	105 440	240 112	163 592	62 886	100 706	283 074	97 155	185 919
62 years and over	59 659	28 052	18 100	9 952	31 607	55 351	40 947	18 139	22 808	74 063	29 477	44 586
65 years and over	51 690	24 274	15 797	8 477	27 416	46 134	34 954	15 821	19 133	62 870	25 584	37 286
Median age	35.2	34.5	34.7	34.2	35.8	35.1	34.6	34.7	34.6	35.4	35.7	35.2
PERCENT DISTRIBUTION												
All persons	**100.0**	**100.0**	**100.0**	**100.0**	**100.0**	**100.0**	**100.0**	**100.0**	**100.0**	**100.0**	**100.0**	**100.0**
Under 18 years	22.8	21.8	21.5	22.2	23.7	26.8	23.6	21.6	24.8	25.8	23.8	26.8
18 to 64 years	62.0	63.6	63.0	64.5	60.6	61.1	63.4	63.0	63.6	60.5	60.4	60.5
65 years and over	15.1	14.6	15.5	13.3	15.7	12.1	13.0	15.4	11.6	13.7	15.9	12.7
MALES PER 100 FEMALES												
All persons	**90.2**	**90.0**	**87.8**	**93.4**	**90.4**	**98.4**	**92.7**	**87.9**	**95.5**	**95.8**	**90.3**	**98.6**
Under 18 years	104.7	105.9	105.2	106.9	103.7	106.1	106.0	105.2	106.4	105.3	103.5	106.0
18 to 64 years	95.2	94.4	92.8	96.7	96.0	100.0	95.8	92.9	97.5	99.0	96.0	100.5
65 years and over	57.0	56.4	53.4	62.1	57.6	76.8	61.1	53.4	67.4	69.2	57.7	77.2

TIPSII [UPF] GP123 CENSUS90 72583600 05/01/92 9:28 PM MACHINE: C DATA:CENSUS90*P1TIPSDA23. 04/27/92 01:54:18 TAPE: NONE FRAME: 75
TSF:CENSUS90*92. 04/27/92 01:54:49 UTF:CENSUS90*93. 04/27/92 01:54:50 META:CENSUS90*P1TABLES23. 04/27/92 02:05:37

Table 21. Age and Sex of Black Persons: 1990

[For definitions of terms and meanings of symbols, see text]

State Urban and Rural Inside and Outside Metropolitan Area	Urban and rural						Inside and outside metropolitan area					
	Urban						Inside metropolitan area			Outside metropolitan area		
		Inside urbanized area										
	Total	Total	Central place	Urban fringe	Outside urbanized area	Rural	Total	In central city	Not in central city	Total	Urban	Rural
AGE												
All persons	**3 741**	**1 962**	**1 408**	**554**	**1 779**	**1 397**	**2 384**	**1 408**	**976**	**2 754**	**1 714**	**1 040**
Under 5 years	491	255	176	79	236	187	316	176	140	362	229	133
5 to 9 years	325	177	128	49	148	160	217	128	89	268	144	124
10 to 14 years	230	118	92	26	112	123	151	92	59	202	108	94
15 to 19 years	341	170	116	54	171	131	206	116	90	266	167	99
20 to 24 years	559	271	171	100	288	176	307	171	136	428	282	146
25 to 29 years	510	243	178	65	267	124	280	178	102	354	253	101
30 to 34 years	395	201	153	48	194	103	235	153	82	263	187	76
35 to 39 years	326	145	99	46	181	103	188	99	89	241	176	65
40 to 44 years	179	110	78	32	69	74	129	78	51	124	67	57
45 to 49 years	98	68	52	16	30	55	84	52	32	69	28	41
50 to 54 years	77	51	37	14	26	39	64	37	27	52	25	27
55 to 59 years	54	39	34	5	15	25	45	34	11	34	15	19
60 to 64 years	54	37	29	8	17	29	56	29	27	27	12	15
65 to 69 years	37	28	25	3	9	22	37	25	12	22	7	15
70 to 74 years	23	17	12	5	6	20	30	12	18	13	5	8
75 to 79 years	13	8	8	–	5	9	10	8	2	12	4	8
80 to 84 years	16	13	10	3	3	9	17	10	7	8	3	5
85 years and over	13	11	10	1	2	8	12	10	2	9	2	7
16 years and over	2 653	1 391	997	394	1 262	911	1 672	997	675	1 892	1 214	678
18 years and over	2 571	1 340	959	381	1 231	862	1 605	959	646	1 828	1 184	644
21 years and over	2 215	1 173	857	316	1 042	757	1 415	857	558	1 557	999	558
62 years and over	130	98	82	16	32	81	139	82	57	72	25	47
65 years and over	102	77	65	12	25	68	106	65	41	64	21	43
Median age	24.2	24.8	25.5	23.0	23.6	22.6	24.9	25.5	23.9	23.0	23.5	22.2
Male	**2 288**	**1 201**	**836**	**365**	**1 087**	**817**	**1 453**	**836**	**617**	**1 652**	**1 048**	**604**
Under 5 years	268	137	90	47	131	97	170	90	80	195	128	67
5 to 9 years	159	88	59	29	71	79	107	59	48	131	69	62
10 to 14 years	120	64	52	12	56	67	80	52	28	107	53	54
15 to 19 years	206	106	66	40	100	74	135	66	69	145	96	49
20 to 24 years	363	181	109	72	182	103	202	109	93	264	180	84
25 to 29 years	333	155	115	40	178	75	176	115	61	232	169	63
30 to 34 years	270	147	112	35	123	69	171	112	59	168	118	50
35 to 39 years	215	98	66	32	117	71	127	66	61	159	114	45
40 to 44 years	127	75	55	20	52	48	90	55	35	85	51	34
45 to 49 years	66	46	34	12	20	38	55	34	21	49	19	30
50 to 54 years	43	25	17	8	18	26	33	17	16	36	17	19
55 to 59 years	36	24	20	4	12	17	27	20	7	26	12	14
60 to 64 years	32	20	14	6	12	18	30	14	16	20	9	11
65 to 69 years	21	15	13	2	6	13	21	13	8	13	4	9
70 to 74 years	9	6	4	2	3	9	12	4	8	6	3	3
75 to 79 years	7	3	3	–	4	6	4	3	1	9	4	5
80 to 84 years	8	7	4	3	1	4	9	4	5	3	1	2
85 years and over	5	4	3	1	1	3	4	3	1	4	1	3
16 years and over	1 718	900	628	272	818	564	1 077	628	449	1 205	789	416
18 years and over	1 671	870	606	264	801	533	1 034	606	428	1 170	773	397
21 years and over	1 449	760	541	219	689	478	909	541	368	1 018	663	355
62 years and over	65	46	35	11	19	43	67	35	32	41	15	26
65 years and over	50	35	27	8	15	35	50	27	23	35	13	22
Median age	25.4	25.8	26.6	23.7	25.1	24.5	26.0	26.6	24.5	24.6	24.9	24.2
Female	**1 453**	**761**	**572**	**189**	**692**	**580**	**931**	**572**	**359**	**1 102**	**666**	**436**
Under 5 years	223	118	86	32	105	90	146	86	60	167	101	66
5 to 9 years	166	89	69	20	77	81	110	69	41	137	75	62
10 to 14 years	110	54	40	14	56	56	71	40	31	95	55	40
15 to 19 years	135	64	50	14	71	57	71	50	21	121	71	50
20 to 24 years	196	90	62	28	106	73	105	62	43	164	102	62
25 to 29 years	177	88	63	25	89	49	104	63	41	122	84	38
30 to 34 years	125	54	41	13	71	34	64	41	23	95	69	26
35 to 39 years	111	47	33	14	64	32	61	33	28	82	62	20
40 to 44 years	52	35	23	12	17	26	39	23	16	39	16	23
45 to 49 years	32	22	18	4	10	17	29	18	11	20	9	11
50 to 54 years	34	26	20	6	8	13	31	20	11	16	8	8
55 to 59 years	18	15	14	1	3	8	18	14	4	8	3	5
60 to 64 years	22	17	15	2	5	11	26	15	11	7	3	4
65 to 69 years	16	13	12	1	3	9	16	12	4	9	3	6
70 to 74 years	14	11	8	3	3	11	18	8	10	7	2	5
75 to 79 years	6	5	5	–	1	3	6	5	1	3	–	3
80 to 84 years	8	6	6	–	2	5	8	6	2	5	2	3
85 years and over	8	7	7	–	1	5	8	7	1	5	1	4
16 years and over	935	491	369	122	444	347	595	369	226	687	425	262
18 years and over	900	470	353	117	430	329	571	353	218	658	411	247
21 years and over	766	413	316	97	353	279	506	316	190	539	336	203
62 years and over	65	52	47	5	13	38	72	47	25	31	10	21
65 years and over	52	42	38	4	10	33	56	38	18	29	8	21
Median age	21.8	22.6	23.2	21.6	21.3	20.4	22.9	23.2	22.5	20.7	21.1	20.0
PERCENT DISTRIBUTION												
All persons	**100.0**	**100.0**	**100.0**	**100.0**	**100.0**	**100.0**	**100.0**	**100.0**	**100.0**	**100.0**	**100.0**	**100.0**
Under 18 years	31.3	31.7	31.9	31.2	30.8	38.3	32.7	31.9	33.8	33.6	30.9	38.1
18 to 64 years	66.0	64.4	63.5	66.6	67.8	56.8	62.9	63.5	62.0	64.1	67.9	57.8
65 years and over	2.7	3.9	4.6	2.2	1.4	4.9	4.4	4.6	4.2	2.3	1.2	4.1
MALES PER 100 FEMALES												
All persons	**157.5**	**157.8**	**146.2**	**193.1**	**157.1**	**140.9**	**156.1**	**146.2**	**171.9**	**149.9**	**157.4**	**138.5**
Under 18 years	111.6	113.7	105.0	140.3	109.2	113.1	116.4	105.0	134.0	108.6	107.8	109.5
18 to 64 years	191.2	195.1	183.8	226.5	187.1	168.2	191.1	183.8	202.5	180.4	188.6	165.9
65 years and over	96.2	83.3	71.1	200.0	150.0	106.1	89.3	71.1	127.8	120.7	162.5	104.8

TIPSII [UPF] GP123 CENSUS90 72583600 05/01/92 9:28 PM MACHINE: C DATA:CENSUS90*P1TIPSDA23. 04/27/92 01:54:18 TAPE: NONE FRAME: 76
TSF:CENSUS90*92. 04/27/92 01:54:49 UTF:CENSUS90*93. 04/27/92 01:54:50 META:CENSUS90*P1TABLES23. 04/27/92 02:05:37

Table 22. **Age and Sex of American Indian, Eskimo, or Aleut Persons: 1990**

[For definitions of terms and meanings of symbols, see text]

State Urban and Rural Inside and Outside Metropolitan Area	Urban and rural						Inside and outside metropolitan area					
	Urban						Inside metropolitan area			Outside metropolitan area		
		Inside urbanized area										
	Total	Total	Central place	Urban fringe	Outside urbanized area	Rural	Total	In central city	Not in central city	Total	Urban	Rural
AGE												
All persons	**2 327**	**1 174**	**650**	**524**	**1 153**	**3 671**	**1 847**	**650**	**1 197**	**4 151**	**1 106**	**3 045**
Under 5 years	207	102	58	44	105	369	159	58	101	417	103	314
5 to 9 years	199	88	38	50	111	431	157	38	119	473	108	365
10 to 14 years	196	82	40	42	114	395	149	40	109	442	111	331
15 to 19 years	232	125	60	65	107	333	191	60	131	374	101	273
20 to 24 years	273	171	105	66	102	253	214	105	109	312	96	216
25 to 29 years	253	125	67	58	128	342	184	67	117	411	124	287
30 to 34 years	251	120	76	44	131	347	193	76	117	405	127	278
35 to 39 years	166	76	49	27	90	267	141	49	92	292	88	204
40 to 44 years	148	79	48	31	69	232	124	48	76	256	65	191
45 to 49 years	119	48	30	18	71	205	90	30	60	234	64	170
50 to 54 years	86	45	22	23	41	132	66	22	44	152	39	113
55 to 59 years	65	35	18	17	30	112	53	18	35	124	29	95
60 to 64 years	46	32	15	17	14	85	51	15	36	80	13	67
65 to 69 years	40	21	8	13	19	72	30	8	22	82	18	64
70 to 74 years	21	10	7	3	11	49	21	7	14	49	11	38
75 to 79 years	16	8	3	5	8	27	16	3	13	27	7	20
80 to 84 years	6	4	4	–	2	11	5	4	1	12	2	10
85 years and over	3	3	2	1	–	9	3	2	1	9	–	9
16 years and over	1 695	885	508	377	810	2 417	1 355	508	847	2 757	771	1 986
18 years and over	1 610	843	488	355	767	2 262	1 278	488	790	2 594	731	1 863
21 years and over	1 432	740	433	307	692	2 093	1 142	433	709	2 383	659	1 724
62 years and over	117	67	33	34	50	215	108	33	75	224	47	177
65 years and over	86	46	24	22	40	168	75	24	51	179	38	141
Median age	26.1	25.6	26.6	24.7	26.8	25.7	26.2	26.6	26.1	25.7	26.7	25.4
Male	**1 155**	**602**	**330**	**272**	**553**	**1 785**	**946**	**330**	**616**	**1 994**	**535**	**1 459**
Under 5 years	104	53	31	22	51	190	92	31	61	202	50	152
5 to 9 years	110	53	22	31	57	202	90	22	68	222	55	167
10 to 14 years	92	42	18	24	50	191	74	18	56	209	48	161
15 to 19 years	116	68	35	33	48	160	97	35	62	179	44	135
20 to 24 years	138	90	52	38	48	133	118	52	66	153	46	107
25 to 29 years	132	65	37	28	67	147	98	37	61	181	66	115
30 to 34 years	128	71	45	26	57	166	101	45	56	193	57	136
35 to 39 years	87	37	24	13	50	126	62	24	38	151	50	101
40 to 44 years	63	35	23	12	28	126	63	23	40	126	28	98
45 to 49 years	59	23	14	9	36	103	43	14	29	119	33	86
50 to 54 years	36	16	7	9	20	67	25	7	18	78	19	59
55 to 59 years	34	19	11	8	15	61	31	11	20	64	15	49
60 to 64 years	18	10	5	5	8	39	19	5	14	38	7	31
65 to 69 years	17	11	1	10	6	30	14	1	13	33	6	27
70 to 74 years	10	3	2	1	7	21	6	2	4	25	7	18
75 to 79 years	10	5	2	3	5	17	11	2	9	16	4	12
80 to 84 years	1	1	1	–	–	4	2	1	1	3	–	3
85 years and over	–	–	–	–	–	2	–	–	–	2	–	2
16 years and over	838	448	257	191	390	1 173	681	257	424	1 330	377	953
18 years and over	791	423	246	177	368	1 102	640	246	394	1 253	357	896
21 years and over	695	364	209	155	331	1 010	561	209	352	1 144	322	822
62 years and over	50	25	7	18	25	97	43	7	36	104	23	81
65 years and over	38	20	6	14	18	74	33	6	27	79	17	62
Median age	25.8	24.8	25.7	23.7	27.1	25.8	25.1	25.7	24.7	26.1	27.3	25.4
Female	**1 172**	**572**	**320**	**252**	**600**	**1 886**	**901**	**320**	**581**	**2 157**	**571**	**1 586**
Under 5 years	103	49	27	22	54	179	67	27	40	215	53	162
5 to 9 years	89	35	16	19	54	229	67	16	51	251	53	198
10 to 14 years	104	40	22	18	64	204	75	22	53	233	63	170
15 to 19 years	116	57	25	32	59	173	94	25	69	195	57	138
20 to 24 years	135	81	53	28	54	120	96	53	43	159	50	109
25 to 29 years	121	60	30	30	61	195	86	30	56	230	58	172
30 to 34 years	123	49	31	18	74	181	92	31	61	212	70	142
35 to 39 years	79	39	25	14	40	141	79	25	54	141	38	103
40 to 44 years	85	44	25	19	41	106	61	25	36	130	37	93
45 to 49 years	60	25	16	9	35	102	47	16	31	115	31	84
50 to 54 years	50	29	15	14	21	65	41	15	26	74	20	54
55 to 59 years	31	16	7	9	15	51	22	7	15	60	14	46
60 to 64 years	28	22	10	12	6	46	32	10	22	42	6	36
65 to 69 years	23	10	7	3	13	42	16	7	9	49	12	37
70 to 74 years	11	7	5	2	4	28	15	5	10	24	4	20
75 to 79 years	6	3	1	2	3	10	5	1	4	11	3	8
80 to 84 years	5	3	3	–	2	7	3	3	–	9	2	7
85 years and over	3	3	2	1	–	7	3	2	1	7	–	7
16 years and over	857	437	251	186	420	1 244	674	251	423	1 427	394	1 033
18 years and over	819	420	242	178	399	1 160	638	242	396	1 341	374	967
21 years and over	737	376	224	152	361	1 083	581	224	357	1 239	337	902
62 years and over	67	42	26	16	25	118	65	26	39	120	24	96
65 years and over	48	26	18	8	22	94	42	18	24	100	21	79
Median age	26.5	26.7	27.6	25.8	26.3	25.7	27.5	27.6	27.4	25.5	25.9	25.4
PERCENT DISTRIBUTION												
All persons	**100.0**	**100.0**	**100.0**	**100.0**	**100.0**	**100.0**	**100.0**	**100.0**	**100.0**	**100.0**	**100.0**	**100.0**
Under 18 years	30.8	28.2	24.9	32.3	33.5	38.4	30.8	24.9	34.0	37.5	33.9	38.8
18 to 64 years	65.5	67.9	71.4	63.5	63.1	57.0	65.1	71.4	61.7	58.2	62.7	56.6
65 years and over	3.7	3.9	3.7	4.2	3.5	4.6	4.1	3.7	4.3	4.3	3.4	4.6
MALES PER 100 FEMALES												
All persons	**98.5**	**105.2**	**103.1**	**107.9**	**92.2**	**94.6**	**105.0**	**103.1**	**106.0**	**92.4**	**93.7**	**92.0**
Under 18 years	103.1	117.8	107.7	128.4	92.0	94.1	116.3	107.7	120.0	90.8	90.4	91.0
18 to 64 years	97.7	102.3	107.1	95.9	92.8	96.4	101.8	107.1	98.7	94.6	96.3	93.9
65 years and over	79.2	76.9	33.3	175.0	81.8	78.7	78.6	33.3	112.5	79.0	81.0	78.5

TIPSII [UPF] GP123 CENSUS90 72583600 05/01/92 9:28 PM MACHINE: C DATA:CENSUS90*P1TIPSDA23. 04/27/92 01:54:18 TAPE: NONE FRAME: 77
TSF:CENSUS90*92. 04/27/92 01:54:49 UTF:CENSUS90*93. 04/27/92 01:54:50 META:CENSUS90*P1TABLES23. 04/27/92 02:05:37

Table 23. Age and Sex of Asian or Pacific Islander Persons: 1990

[For definitions of terms and meanings of symbols, see text]

State Urban and Rural Inside and Outside Metropolitan Area	Urban and rural						Inside and outside metropolitan area					
	Urban						Inside metropolitan area			Outside metropolitan area		
		Inside urbanized area										
	Total	Total	Central place	Urban fringe	Outside urbanized area	Rural	Total	In central city	Not in central city	Total	Urban	Rural
AGE												
All persons	**4 864**	**2 848**	**1 842**	**1 006**	**2 016**	**1 819**	**3 456**	**1 842**	**1 614**	**3 227**	**1 938**	**1 289**
Under 5 years	445	247	164	83	198	211	322	164	158	334	189	145
5 to 9 years	489	280	175	105	209	189	349	175	174	329	203	126
10 to 14 years	366	206	134	72	160	162	257	134	123	271	152	119
15 to 19 years	529	322	228	94	207	184	395	228	167	318	199	119
20 to 24 years	557	336	225	111	221	119	368	225	143	308	219	89
25 to 29 years	534	340	187	153	194	127	376	187	189	285	186	99
30 to 34 years	484	293	162	131	191	148	338	162	176	294	182	112
35 to 39 years	419	224	148	76	195	188	296	148	148	311	187	124
40 to 44 years	338	190	131	59	148	147	244	131	113	241	142	99
45 to 49 years	206	115	80	35	91	102	147	80	67	161	87	74
50 to 54 years	155	82	54	28	73	73	102	54	48	126	68	58
55 to 59 years	101	58	34	24	43	82	84	34	50	99	41	58
60 to 64 years	84	55	38	17	29	38	66	38	28	56	29	27
65 to 69 years	55	34	28	6	21	26	40	28	12	41	20	21
70 to 74 years	49	35	28	7	14	15	38	28	10	26	13	13
75 to 79 years	23	12	9	3	11	4	14	9	5	13	10	3
80 to 84 years	20	12	10	2	8	3	13	10	3	10	8	2
85 years and over	10	7	7	–	3	1	7	7	–	4	3	1
16 years and over	3 485	2 068	1 339	729	1 417	1 217	2 462	1 339	1 123	2 240	1 363	877
18 years and over	3 308	1 961	1 266	695	1 347	1 132	2 323	1 266	1 057	2 117	1 298	819
21 years and over	2 901	1 713	1 091	622	1 188	1 046	2 044	1 091	953	1 903	1 142	761
62 years and over	201	129	103	26	72	71	144	103	41	128	69	59
65 years and over	157	100	82	18	57	49	112	82	30	94	54	40
Median age	25.5	25.5	24.8	26.3	25.4	27.1	25.6	24.8	26.3	26.0	25.2	27.5
Male	**2 420**	**1 427**	**928**	**499**	**993**	**742**	**1 671**	**928**	**743**	**1 491**	**955**	**536**
Under 5 years	224	120	83	37	104	106	159	83	76	171	99	72
5 to 9 years	255	137	96	41	118	84	164	96	68	175	115	60
10 to 14 years	194	115	77	38	79	84	140	77	63	138	76	62
15 to 19 years	267	159	115	44	108	82	185	115	70	164	104	60
20 to 24 years	312	194	120	74	118	57	211	120	91	158	117	41
25 to 29 years	268	179	92	87	89	51	192	92	100	127	85	42
30 to 34 years	234	134	76	58	100	51	147	76	71	138	93	45
35 to 39 years	199	109	75	34	90	59	132	75	57	126	85	41
40 to 44 years	145	95	64	31	50	61	120	64	56	86	48	38
45 to 49 years	99	55	38	17	44	31	68	38	30	62	42	20
50 to 54 years	83	41	29	12	42	32	51	29	22	64	41	23
55 to 59 years	45	29	15	14	16	22	38	15	23	29	16	13
60 to 64 years	32	19	12	7	13	9	20	12	8	21	13	8
65 to 69 years	24	19	16	3	5	7	20	16	4	11	5	6
70 to 74 years	19	9	8	1	10	3	9	8	1	13	10	3
75 to 79 years	11	6	6	–	5	1	8	6	2	4	4	–
80 to 84 years	6	5	4	1	1	2	5	4	1	3	1	2
85 years and over	3	2	2	–	1	–	2	2	–	1	1	–
16 years and over	1 706	1 029	655	374	677	449	1 176	655	521	979	650	329
18 years and over	1 623	980	618	362	643	410	1 115	618	497	918	618	300
21 years and over	1 403	848	526	322	555	372	971	526	445	804	532	272
62 years and over	78	49	41	8	29	21	53	41	12	46	28	18
65 years and over	63	41	36	5	22	13	44	36	8	32	21	11
Median age	24.0	24.6	23.4	26.0	23.1	21.1	24.2	23.4	25.2	22.6	22.9	21.4
Female	**2 444**	**1 421**	**914**	**507**	**1 023**	**1 077**	**1 785**	**914**	**871**	**1 736**	**983**	**753**
Under 5 years	221	127	81	46	94	105	163	81	82	163	90	73
5 to 9 years	234	143	79	64	91	105	185	79	106	154	88	66
10 to 14 years	172	91	57	34	81	78	117	57	60	133	76	57
15 to 19 years	262	163	113	50	99	102	210	113	97	154	95	59
20 to 24 years	245	142	105	37	103	62	157	105	52	150	102	48
25 to 29 years	266	161	95	66	105	76	184	95	89	158	101	57
30 to 34 years	250	159	86	73	91	97	191	86	105	156	89	67
35 to 39 years	220	115	73	42	105	129	164	73	91	185	102	83
40 to 44 years	193	95	67	28	98	86	124	67	57	155	94	61
45 to 49 years	107	60	42	18	47	71	79	42	37	99	45	54
50 to 54 years	72	41	25	16	31	41	51	25	26	62	27	35
55 to 59 years	56	29	19	10	27	60	46	19	27	70	25	45
60 to 64 years	52	36	26	10	16	29	46	26	20	35	16	19
65 to 69 years	31	15	12	3	16	19	20	12	8	30	15	15
70 to 74 years	30	26	20	6	4	12	29	20	9	13	3	10
75 to 79 years	12	6	3	3	6	3	6	3	3	9	6	3
80 to 84 years	14	7	6	1	7	1	8	6	2	7	7	–
85 years and over	7	5	5	–	2	1	5	5	–	3	2	1
16 years and over	1 779	1 039	684	355	740	768	1 286	684	602	1 261	713	548
18 years and over	1 685	981	648	333	704	722	1 208	648	560	1 199	680	519
21 years and over	1 498	865	565	300	633	674	1 073	565	508	1 099	610	489
62 years and over	123	80	62	18	43	50	91	62	29	82	41	41
65 years and over	94	59	46	13	35	36	68	46	22	62	33	29
Median age	26.7	26.5	26.3	26.8	26.9	30.5	26.8	26.3	27.4	28.7	26.8	31.0
PERCENT DISTRIBUTION												
All persons	**100.0**	**100.0**	**100.0**	**100.0**	**100.0**	**100.0**	**100.0**	**100.0**	**100.0**	**100.0**	**100.0**	**100.0**
Under 18 years	32.0	31.1	31.3	30.9	33.2	37.8	32.8	31.3	34.5	34.4	33.0	36.5
18 to 64 years	64.8	65.3	64.3	67.3	64.0	59.5	64.0	64.3	63.6	62.7	64.2	60.4
65 years and over	3.2	3.5	4.5	1.8	2.8	2.7	3.2	4.5	1.9	2.9	2.8	3.1
MALES PER 100 FEMALES												
All persons	**99.0**	**100.4**	**101.5**	**98.4**	**97.1**	**68.9**	**93.6**	**101.5**	**85.3**	**85.9**	**97.2**	**71.2**
Under 18 years	105.0	101.6	116.5	78.7	109.7	93.5	96.4	116.5	79.1	106.7	111.2	100.9
18 to 64 years	98.1	101.8	96.7	111.6	92.8	57.9	93.9	96.7	90.9	77.9	92.3	59.0
65 years and over	67.0	69.5	78.3	38.5	62.9	36.1	64.7	78.3	36.4	51.6	63.6	37.9

TIPSII [UPF] GP123 CENSUS90 72583600 05/01/92 9:28 PM MACHINE: C DATA:CENSUS90*P1TIPSDA23. 04/27/92 01:54:18 TAPE: NONE FRAME: 78
TSF:CENSUS90*92. 04/27/92 01:54:49 UTF:CENSUS90*93. 04/27/92 01:54:50 META:CENSUS90*P1TABLES23. 04/27/92 02:05:37

Table 24. Age and Sex of Hispanic Origin Persons: 1990

[Persons of Hispanic origin may be of any race. For definitions of terms and meanings of symbols, see text]

State Urban and Rural Inside and Outside Metropolitan Area	Urban and rural						Inside and outside metropolitan area					
	Urban						Inside metropolitan area			Outside metropolitan area		
		Inside urbanized area										
	Total	Total	Central place	Urban fringe	Outside urbanized area	Rural	Total	In central city	Not in central city	Total	Urban	Rural
AGE												
All persons	**3 874**	**1 924**	**1 140**	**784**	**1 950**	**2 955**	**2 659**	**1 140**	**1 519**	**4 170**	**1 834**	**2 336**
Under 5 years	480	205	108	97	275	355	286	108	178	549	263	286
5 to 9 years	347	165	102	63	182	344	245	102	143	446	173	273
10 to 14 years	337	171	96	75	166	316	230	96	134	423	159	264
15 to 19 years	338	186	101	85	152	287	248	101	147	377	141	236
20 to 24 years	480	257	142	115	223	231	309	142	167	402	215	187
25 to 29 years	463	240	154	86	223	247	305	154	151	405	210	195
30 to 34 years	385	196	125	71	189	264	276	125	151	373	181	192
35 to 39 years	295	130	77	53	165	260	199	77	122	356	160	196
40 to 44 years	176	86	53	33	90	180	134	53	81	222	83	139
45 to 49 years	124	71	37	34	53	128	101	37	64	151	47	104
50 to 54 years	108	58	34	24	50	91	94	34	60	105	42	63
55 to 59 years	82	38	24	14	44	75	64	24	40	93	40	53
60 to 64 years	65	31	21	10	34	61	47	21	26	79	31	48
65 to 69 years	63	28	19	9	35	40	39	19	20	64	32	32
70 to 74 years	50	30	21	9	20	30	42	21	21	38	14	24
75 to 79 years	36	15	12	3	21	21	18	12	6	39	19	20
80 to 84 years	28	10	10	–	18	15	14	10	4	29	15	14
85 years and over	17	7	4	3	10	10	8	4	4	19	9	10
16 years and over	2 657	1 357	825	532	1 300	1 880	1 858	825	1 033	2 679	1 214	1 465
18 years and over	2 555	1 298	791	507	1 257	1 752	1 767	791	976	2 540	1 176	1 364
21 years and over	2 270	1 153	711	442	1 117	1 596	1 589	711	878	2 277	1 041	1 236
62 years and over	230	106	79	27	124	153	149	79	70	234	107	127
65 years and over	194	90	66	24	104	116	121	66	55	189	89	100
Median age	24.5	24.5	25.5	23.0	24.5	23.6	25.2	25.5	24.7	23.5	24.2	22.8
Male	**1 981**	**1 003**	**588**	**415**	**978**	**1 450**	**1 362**	**588**	**774**	**2 069**	**925**	**1 144**
Under 5 years	251	112	57	55	139	169	142	57	85	278	134	144
5 to 9 years	177	83	52	31	94	175	121	52	69	231	88	143
10 to 14 years	187	98	52	46	89	156	130	52	78	213	85	128
15 to 19 years	162	89	45	44	73	146	123	45	78	185	66	119
20 to 24 years	268	141	83	58	127	135	169	83	86	234	125	109
25 to 29 years	236	126	77	49	110	124	160	77	83	200	104	96
30 to 34 years	204	108	74	34	96	130	150	74	76	184	91	93
35 to 39 years	152	70	46	24	82	120	107	46	61	165	79	86
40 to 44 years	100	50	24	26	50	87	70	24	46	117	48	69
45 to 49 years	58	32	19	13	26	63	46	19	27	75	25	50
50 to 54 years	44	23	13	10	21	32	40	13	27	36	18	18
55 to 59 years	33	19	12	7	14	26	30	12	18	29	14	15
60 to 64 years	35	16	9	7	19	30	26	9	17	39	16	23
65 to 69 years	34	15	11	4	19	24	20	11	9	38	17	21
70 to 74 years	19	11	7	4	8	9	15	7	8	13	6	7
75 to 79 years	12	7	5	2	5	10	8	5	3	14	4	10
80 to 84 years	6	2	2	–	4	10	4	2	2	12	3	9
85 years and over	3	1	–	1	2	4	1	–	1	6	2	4
16 years and over	1 340	698	424	274	642	917	952	424	528	1 305	604	701
18 years and over	1 292	669	407	262	623	858	902	407	495	1 248	588	660
21 years and over	1 148	599	367	232	549	765	812	367	445	1 101	518	583
62 years and over	93	45	31	14	48	73	64	31	33	102	40	62
65 years and over	74	36	25	11	38	57	48	25	23	83	32	51
Median age	24.0	24.2	25.2	22.9	23.7	22.4	24.9	25.2	24.5	22.3	23.6	21.4
Female	**1 893**	**921**	**552**	**369**	**972**	**1 505**	**1 297**	**552**	**745**	**2 101**	**909**	**1 192**
Under 5 years	229	93	51	42	136	186	144	51	93	271	129	142
5 to 9 years	170	82	50	32	88	169	124	50	74	215	85	130
10 to 14 years	150	73	44	29	77	160	100	44	56	210	74	136
15 to 19 years	176	97	56	41	79	141	125	56	69	192	75	117
20 to 24 years	212	116	59	57	96	96	140	59	81	168	90	78
25 to 29 years	227	114	77	37	113	123	145	77	68	205	106	99
30 to 34 years	181	88	51	37	93	134	126	51	75	189	90	99
35 to 39 years	143	60	31	29	83	140	92	31	61	191	81	110
40 to 44 years	76	36	29	7	40	93	64	29	35	105	35	70
45 to 49 years	66	39	18	21	27	65	55	18	37	76	22	54
50 to 54 years	64	35	21	14	29	59	54	21	33	69	24	45
55 to 59 years	49	19	12	7	30	49	34	12	22	64	26	38
60 to 64 years	30	15	12	3	15	31	21	12	9	40	15	25
65 to 69 years	29	13	8	5	16	16	19	8	11	26	15	11
70 to 74 years	31	19	14	5	12	21	27	14	13	25	8	17
75 to 79 years	24	8	7	1	16	11	10	7	3	25	15	10
80 to 84 years	22	8	8	–	14	5	10	8	2	17	12	5
85 years and over	14	6	4	2	8	6	7	4	3	13	7	6
16 years and over	1 317	659	401	258	658	963	906	401	505	1 374	610	764
18 years and over	1 263	629	384	245	634	894	865	384	481	1 292	588	704
21 years and over	1 122	554	344	210	568	831	777	344	433	1 176	523	653
62 years and over	137	61	48	13	76	80	85	48	37	132	67	65
65 years and over	120	54	41	13	66	59	73	41	32	106	57	49
Median age	25.2	25.0	25.8	23.1	25.5	25.0	25.4	25.8	25.0	24.8	25.1	24.3
PERCENT DISTRIBUTION												
All persons	**100.0**	**100.0**	**100.0**	**100.0**	**100.0**	**100.0**	**100.0**	**100.0**	**100.0**	**100.0**	**100.0**	**100.0**
Under 18 years	34.0	32.5	30.6	35.3	35.5	40.7	33.5	30.6	35.7	39.1	35.9	41.6
18 to 64 years	60.9	62.8	63.6	61.6	59.1	55.4	61.9	63.6	60.6	56.4	59.3	54.1
65 years and over	5.0	4.7	5.8	3.1	5.3	3.9	4.6	5.8	3.6	4.5	4.9	4.3
MALES PER 100 FEMALES												
All persons	**104.6**	**108.9**	**106.5**	**112.5**	**100.6**	**96.3**	**105.0**	**106.5**	**103.9**	**98.5**	**101.8**	**96.0**
Under 18 years	109.4	114.4	107.7	123.4	105.0	96.9	106.5	107.7	105.7	101.5	105.0	99.2
18 to 64 years	106.6	110.1	111.4	108.2	103.0	95.9	107.8	111.4	105.1	98.2	104.7	93.0
65 years and over	61.7	66.7	61.0	84.6	57.6	96.6	65.8	61.0	71.9	78.3	56.1	104.1

TIPSII [UPF] GP123 CENSUS90 72583600 05/01/92 9:28 PM MACHINE: C DATA:CENSUS90*P1TIPSDA23. 04/27/92 01:54:18 TAPE: NONE FRAME: 79
TSF:CENSUS90*92. 04/27/92 01:54:49 UTF:CENSUS90*93. 04/27/92 01:54:50 META:CENSUS90*P1TABLES23. 04/27/92 02:05:37

Table 25. Age and Sex of White, Not of Hispanic Origin Persons: 1990

[For definitions of terms and meanings of symbols, see text]

State Urban and Rural Inside and Outside Metropolitan Area	Urban and rural						Inside and outside metropolitan area					
	Urban						Inside metropolitan area			Outside metropolitan area		
		Inside urbanized area										
	Total	Total	Central place	Urban fringe	Outside urbanized area	Rural	Total	In central city	Not in central city	Total	Urban	Rural
AGE												
All persons	**533 062**	**258 825**	**155 881**	**102 944**	**274 237**	**670 295**	**430 764**	**156 540**	**274 224**	**772 593**	**253 130**	**519 463**
Under 5 years	36 053	17 158	10 625	6 533	18 895	46 888	29 535	10 661	18 874	53 406	17 502	35 904
5 to 9 years	34 044	15 856	9 400	6 456	18 188	51 949	28 962	9 458	19 504	57 031	16 765	40 266
10 to 14 years	31 710	14 381	8 300	6 081	17 329	50 719	26 802	8 355	18 447	55 627	16 016	39 611
15 to 19 years	38 923	19 294	10 262	9 032	19 629	46 643	31 029	10 320	20 709	54 537	18 288	36 249
20 to 24 years	47 051	25 266	14 718	10 548	21 785	36 374	34 755	14 737	20 018	48 670	20 490	28 180
25 to 29 years	47 251	24 290	15 645	8 645	22 961	48 955	37 364	15 689	21 675	58 842	21 140	37 702
30 to 34 years	44 748	22 146	13 756	8 390	22 602	59 364	38 490	13 812	24 678	65 622	20 656	44 966
35 to 39 years	40 554	19 713	11 988	7 725	20 841	59 313	36 238	12 066	24 172	63 629	18 883	44 746
40 to 44 years	36 210	17 458	10 249	7 209	18 752	53 800	32 364	10 307	22 057	57 646	17 043	40 603
45 to 49 years	27 067	12 900	7 487	5 413	14 167	40 956	23 789	7 531	16 258	44 234	12 858	31 376
50 to 54 years	22 232	10 588	6 197	4 391	11 644	32 719	18 878	6 230	12 648	36 073	10 714	25 359
55 to 59 years	22 590	10 663	6 349	4 314	11 927	31 039	18 115	6 389	11 726	35 514	11 030	24 484
60 to 64 years	23 639	11 225	6 737	4 488	12 414	30 134	18 239	6 768	11 471	35 534	11 483	24 051
65 to 69 years	23 452	11 079	6 752	4 327	12 373	27 031	17 061	6 771	10 290	33 422	11 523	21 899
70 to 74 years	19 399	9 200	5 699	3 501	10 199	21 110	13 924	5 713	8 211	26 585	9 511	17 074
75 to 79 years	15 980	7 456	4 732	2 724	8 524	15 571	11 074	4 740	6 334	20 477	7 946	12 531
80 to 84 years	11 580	5 400	3 553	1 847	6 180	10 156	7 681	3 559	4 122	14 055	5 800	8 255
85 years and over	10 579	4 752	3 432	1 320	5 827	7 574	6 464	3 434	3 030	11 689	5 482	6 207
16 years and over	425 138	208 725	126 012	82 713	216 413	511 023	340 346	126 514	213 832	595 815	199 687	396 128
18 years and over	411 836	202 519	122 390	80 129	209 317	491 195	329 283	122 867	206 416	573 748	193 143	380 605
21 years and over	381 918	186 438	114 375	72 063	195 480	466 610	306 769	114 822	191 947	541 759	180 091	361 668
62 years and over	95 334	44 714	28 256	16 458	50 620	99 454	67 240	28 327	38 913	127 548	47 228	80 320
65 years and over	80 990	37 887	24 168	13 719	43 103	81 442	56 204	24 217	31 987	106 228	40 262	65 966
Median age	33.5	32.9	33.2	32.4	34.0	34.5	33.5	33.2	33.6	34.4	33.9	34.6
Male	**252 740**	**122 527**	**72 848**	**49 679**	**130 213**	**332 510**	**207 144**	**73 193**	**133 951**	**378 106**	**120 140**	**257 966**
Under 5 years	18 544	8 906	5 546	3 360	9 638	23 998	15 136	5 563	9 573	27 406	8 966	18 440
5 to 9 years	17 439	8 181	4 819	3 362	9 258	26 752	14 947	4 850	10 097	29 244	8 530	20 714
10 to 14 years	16 104	7 253	4 183	3 070	8 851	26 225	13 707	4 215	9 492	28 622	8 155	20 467
15 to 19 years	19 386	9 684	5 006	4 678	9 702	24 473	15 832	5 038	10 794	28 027	8 987	19 040
20 to 24 years	23 392	12 493	6 864	5 629	10 899	18 426	17 266	6 876	10 390	24 552	10 275	14 277
25 to 29 years	23 671	12 040	7 710	4 330	11 631	23 772	18 306	7 734	10 572	29 137	10 712	18 425
30 to 34 years	22 035	10 743	6 758	3 985	11 292	29 031	18 617	6 786	11 831	32 449	10 365	22 084
35 to 39 years	19 872	9 594	5 867	3 727	10 278	29 413	17 700	5 905	11 795	31 585	9 324	22 261
40 to 44 years	17 986	8 604	5 118	3 486	9 382	27 559	16 167	5 151	11 016	29 378	8 513	20 865
45 to 49 years	13 187	6 262	3 651	2 611	6 925	20 882	11 799	3 670	8 129	22 270	6 283	15 987
50 to 54 years	10 589	5 107	2 998	2 109	5 482	16 481	9 249	3 016	6 233	17 821	5 043	12 778
55 to 59 years	10 532	4 942	2 932	2 010	5 590	15 404	8 653	2 955	5 698	17 283	5 157	12 126
60 to 64 years	10 592	5 055	2 988	2 067	5 537	14 729	8 449	3 001	5 448	16 872	5 098	11 774
65 to 69 years	10 021	4 724	2 828	1 896	5 297	12 776	7 503	2 840	4 663	15 294	4 934	10 360
70 to 74 years	7 781	3 656	2 232	1 424	4 125	9 663	5 738	2 238	3 500	11 706	3 844	7 862
75 to 79 years	5 652	2 618	1 617	1 001	3 034	6 715	4 092	1 621	2 471	8 275	2 836	5 439
80 to 84 years	3 544	1 607	993	614	1 937	3 919	2 472	996	1 476	4 991	1 823	3 168
85 years and over	2 413	1 058	738	320	1 355	2 292	1 511	738	773	3 194	1 295	1 899
16 years and over	197 536	96 792	57 513	39 279	100 744	250 563	160 659	57 775	102 884	287 440	92 896	194 544
18 years and over	190 727	93 574	55 674	37 900	97 153	240 282	154 923	55 924	98 999	276 086	89 614	186 472
21 years and over	176 203	85 740	51 969	33 771	90 463	227 151	143 767	52 198	91 569	259 587	83 327	176 260
62 years and over	35 798	16 716	10 197	6 519	19 082	44 179	26 367	10 229	16 138	53 610	17 813	35 797
65 years and over	29 411	13 663	8 408	5 255	15 748	35 365	21 316	8 433	12 883	43 460	14 732	28 728
Median age	31.7	31.2	31.6	30.5	32.2	33.9	32.2	31.6	32.6	33.4	32.1	34.0
Female	**280 322**	**136 298**	**83 033**	**53 265**	**144 024**	**337 785**	**223 620**	**83 347**	**140 273**	**394 487**	**132 990**	**261 497**
Under 5 years	17 509	8 252	5 079	3 173	9 257	22 890	14 399	5 098	9 301	26 000	8 536	17 464
5 to 9 years	16 605	7 675	4 581	3 094	8 930	25 197	14 015	4 608	9 407	27 787	8 235	19 552
10 to 14 years	15 606	7 128	4 117	3 011	8 478	24 494	13 095	4 140	8 955	27 005	7 861	19 144
15 to 19 years	19 537	9 610	5 256	4 354	9 927	22 170	15 197	5 282	9 915	26 510	9 301	17 209
20 to 24 years	23 659	12 773	7 854	4 919	10 886	17 948	17 489	7 861	9 628	24 118	10 215	13 903
25 to 29 years	23 580	12 250	7 935	4 315	11 330	25 183	19 058	7 955	11 103	29 705	10 428	19 277
30 to 34 years	22 713	11 403	6 998	4 405	11 310	30 333	19 873	7 026	12 847	33 173	10 291	22 882
35 to 39 years	20 682	10 119	6 121	3 998	10 563	29 900	18 538	6 161	12 377	32 044	9 559	22 485
40 to 44 years	18 224	8 854	5 131	3 723	9 370	26 241	16 197	5 156	11 041	28 268	8 530	19 738
45 to 49 years	13 880	6 638	3 836	2 802	7 242	20 074	11 990	3 861	8 129	21 964	6 575	15 389
50 to 54 years	11 643	5 481	3 199	2 282	6 162	16 238	9 629	3 214	6 415	18 252	5 671	12 581
55 to 59 years	12 058	5 721	3 417	2 304	6 337	15 635	9 462	3 434	6 028	18 231	5 873	12 358
60 to 64 years	13 047	6 170	3 749	2 421	6 877	15 405	9 790	3 767	6 023	18 662	6 385	12 277
65 to 69 years	13 431	6 355	3 924	2 431	7 076	14 255	9 558	3 931	5 627	18 128	6 589	11 539
70 to 74 years	11 618	5 544	3 467	2 077	6 074	11 447	8 186	3 475	4 711	14 879	5 667	9 212
75 to 79 years	10 328	4 838	3 115	1 723	5 490	8 856	6 982	3 119	3 863	12 202	5 110	7 092
80 to 84 years	8 036	3 793	2 560	1 233	4 243	6 237	5 209	2 563	2 646	9 064	3 977	5 087
85 years and over	8 166	3 694	2 694	1 000	4 472	5 282	4 953	2 696	2 257	8 495	4 187	4 308
16 years and over	227 602	111 933	68 499	43 434	115 669	260 460	179 687	68 739	110 948	308 375	106 791	201 584
18 years and over	221 109	108 945	66 716	42 229	112 164	250 913	174 360	66 943	107 417	297 662	103 529	194 133
21 years and over	205 715	100 698	62 406	38 292	105 017	239 459	163 002	62 624	100 378	282 172	96 764	185 408
62 years and over	59 536	27 998	18 059	9 939	31 538	55 275	40 873	18 098	22 775	73 938	29 415	44 523
65 years and over	51 579	24 224	15 760	8 464	27 355	46 077	34 888	15 784	19 104	62 768	25 530	37 238
Median age	35.2	34.6	34.8	34.3	35.8	35.1	34.7	34.8	34.6	35.4	35.8	35.3
PERCENT DISTRIBUTION												
All persons	**100.0**	**100.0**	**100.0**	**100.0**	**100.0**	**100.0**	**100.0**	**100.0**	**100.0**	**100.0**	**100.0**	**100.0**
Under 18 years	22.7	21.8	21.5	22.2	23.7	26.7	23.6	21.5	24.7	25.7	23.7	26.7
18 to 64 years	62.1	63.6	63.0	64.5	60.6	61.1	63.4	63.0	63.6	60.5	60.4	60.6
65 years and over	15.2	14.6	15.5	13.3	15.7	12.2	13.0	15.5	11.7	13.7	15.9	12.7
MALES PER 100 FEMALES												
All persons	**90.2**	**89.9**	**87.7**	**93.3**	**90.4**	**98.4**	**92.6**	**87.8**	**95.5**	**95.8**	**90.3**	**98.6**
Under 18 years	104.7	105.8	105.3	106.7	103.8	106.2	106.0	105.3	106.4	105.4	103.6	106.1
18 to 64 years	95.2	94.3	92.8	96.7	96.0	100.0	95.8	92.8	97.5	99.0	96.0	100.5
65 years and over	57.0	56.4	53.4	62.1	57.6	76.8	61.1	53.4	67.4	69.2	57.7	77.1

TIPSII [UPF] GP123 CENSUS90 72583600 05/01/92 9:28 PM MACHINE: C DATA:CENSUS90*P1TIPSDA23. 04/27/92 01:54:18 TAPE: NONE FRAME: 80
TSF:CENSUS90*92. 04/27/92 01:54:49 UTF:CENSUS90*93. 04/27/92 01:54:50 META:CENSUS90*P1TABLES23. 04/27/92 02:05:37

Table 26. **Age and Sex for Selected Racial Groups: 1990**

[Threshold is 50 persons. For definitions of terms and meanings of symbols, see text]

State	American Indian	All Asian	Chinese	Filipino	Japanese	Asian Indian	Korean
All persons	**5 945**	**6 450**	**1 262**	**1 058**	**590**	**607**	**858**
Under 5 years	570	634	120	89	40	88	90
Under 1 year	87	113	21	15	9	12	16
1 year	107	131	26	15	11	21	6
2 years	126	136	23	23	8	24	16
3 years	130	137	27	18	6	15	26
4 years	120	117	23	18	6	16	26
5 to 9 years	620	656	102	104	26	79	87
5 years	113	131	24	22	5	23	18
6 years	125	141	19	28	9	20	24
7 years	145	129	19	24	3	14	14
8 years	116	126	17	16	6	13	13
9 years	121	129	23	14	3	9	18
10 to 14 years	587	506	65	70	24	39	91
10 years	127	113	11	16	6	12	16
11 years	117	103	15	15	5	8	18
12 years	126	94	11	18	6	8	13
13 years	98	82	10	8	5	4	20
14 years	119	114	18	13	2	7	24
15 to 19 years	561	691	69	96	53	62	140
15 years	89	113	8	11	6	12	34
16 years	123	130	12	19	5	11	21
17 years	115	127	14	16	11	4	30
18 years	107	164	19	24	11	17	35
19 years	127	157	16	26	20	18	20
20 to 24 years	525	651	103	101	79	84	75
20 years	111	155	23	16	22	20	23
21 years	95	135	17	25	22	14	16
25 to 29 years	592	636	150	124	63	50	76
30 to 34 years	594	606	180	95	54	46	68
35 to 39 years	430	589	137	111	45	41	60
40 to 44 years	376	460	106	76	33	39	56
45 to 49 years	322	296	59	61	29	20	43
50 to 54 years	216	224	46	45	22	33	33
55 to 59 years	172	181	30	31	65	11	13
60 to 64 years	129	120	35	24	29	5	7
65 to 69 years	111	78	32	4	11	6	6
70 to 74 years	69	64	16	16	9	2	5
75 to 79 years	42	25	4	6	2	1	4
80 to 84 years	17	23	6	4	1	1	4
85 years and over	12	10	2	1	5	–	–
18 years and over	3 841	4 284	941	749	478	374	505
62 years and over	328	265	79	45	44	14	22
65 years and over	251	200	60	31	28	10	19
Median age	25.9	25.8	30.5	27.7	31.1	22.1	20.9
Female	**3 034**	**3 408**	**559**	**616**	**390**	**293**	**543**
Under 5 years	281	313	47	43	24	52	45
Under 1 year	47	46	7	7	5	7	4
1 year	49	72	13	10	6	14	3
2 years	69	65	9	11	4	12	12
3 years	70	69	12	7	3	8	12
4 years	46	61	6	8	6	11	14
5 to 9 years	312	328	48	50	16	38	48
5 years	52	63	13	9	2	11	8
6 years	66	64	6	12	4	10	13
7 years	69	63	11	10	2	5	9
8 years	64	74	10	10	5	9	6
9 years	61	64	8	9	3	3	12
10 to 14 years	306	241	25	37	11	21	47
10 years	62	59	1	10	3	9	10
11 years	63	49	5	8	2	4	9
12 years	62	39	8	6	1	5	8
13 years	52	40	3	5	5	3	8
14 years	67	54	8	8	–	–	12
15 to 19 years	286	354	35	49	30	32	79
15 years	49	57	5	8	2	4	22
16 years	61	70	7	7	2	6	13
17 years	60	67	8	7	8	3	15
18 years	52	85	8	17	7	8	19
19 years	64	75	7	10	11	11	10
20 to 24 years	254	296	40	51	44	33	45
20 years	41	66	7	7	12	8	13
21 years	52	68	8	12	16	6	11
25 to 29 years	315	329	78	76	31	21	50
30 to 34 years	302	337	86	68	33	24	47
35 to 39 years	218	342	63	82	30	23	49
40 to 44 years	190	263	43	50	26	20	44
45 to 49 years	161	173	22	38	19	8	38
50 to 54 years	114	111	14	25	21	9	24
55 to 59 years	81	115	13	13	58	3	8
60 to 64 years	73	80	15	16	25	2	5
65 to 69 years	64	47	15	3	10	5	4
70 to 74 years	39	42	6	11	7	1	5
75 to 79 years	16	14	3	4	–	–	2
80 to 84 years	12	15	4	–	1	1	3
85 years and over	10	8	2	–	4	–	–
18 years and over	1 965	2 332	419	464	327	169	353
62 years and over	184	169	38	30	35	8	16
65 years and over	141	126	30	18	22	7	14
Median age	26.0	27.6	30.3	30.1	35.9	20.4	25.9
Male	**2 911**	**3 042**	**703**	**442**	**200**	**314**	**315**
Median age	25.7	23.5	30.9	23.9	25.5	22.9	17.6
Males per 100 females	95.9	89.3	125.8	71.8	51.3	107.2	58.0

TIPSII [UPF] GP123 CENSUS90 72583600 05/01/92 9:28 PM MACHINE: C DATA:CENSUS90*P1TIPSDA23. 04/27/92 01:54:18 TAPE: NONE FRAME: 81
TSF:CENSUS90*92. 04/27/92 01:54:49 UTF:CENSUS90*93. 04/27/92 01:54:50 META:CENSUS90*P1TABLES23. 04/27/92 02:05:37

Table 26. **Age and Sex for Selected Racial Groups: 1990**—Con.

[Threshold is 50 persons. For definitions of terms and meanings of symbols, see text]

State	Vietnamese	Cambodian	Laotian	Thai	All Pacific Islander	Hawaiian	Guamanian
All persons	**642**	**767**	**101**	**113**	**233**	**115**	**58**
Under 5 years	43	78	5	7	22	10	7
Under 1 year	7	14	–	2	4	3	–
1 year	13	17	1	1	6	1	2
2 years	10	19	2	1	4	2	2
3 years	8	15	2	1	5	3	2
4 years	5	13	–	2	3	1	1
5 to 9 years	49	127	8	7	22	14	6
5 years	8	21	1	–	4	2	2
6 years	3	20	2	4	1	1	–
7 years	8	23	–	2	9	6	2
8 years	18	30	1	–	5	4	1
9 years	12	33	4	1	3	1	1
10 to 14 years	59	84	16	7	22	11	2
10 years	13	24	3	2	6	4	–
11 years	12	15	2	1	5	1	1
12 years	10	13	4	1	4	1	–
13 years	12	10	5	1	4	2	1
14 years	12	22	2	2	3	3	–
15 to 19 years	89	85	16	13	22	7	7
15 years	10	17	4	1	6	1	2
16 years	28	11	3	4	2	1	1
17 years	21	15	2	2	3	2	1
18 years	16	20	5	2	2	–	1
19 years	14	22	2	4	9	3	2
20 to 24 years	83	74	11	6	25	10	6
20 years	23	16	4	–	6	2	2
21 years	14	15	2	1	7	3	1
25 to 29 years	54	56	17	10	25	10	11
30 to 34 years	50	61	8	11	26	12	5
35 to 39 years	81	57	6	23	18	10	3
40 to 44 years	63	50	4	15	25	14	7
45 to 49 years	26	30	7	10	12	8	1
50 to 54 years	16	12	2	2	4	3	1
55 to 59 years	7	18	–	1	2	1	1
60 to 64 years	6	11	–	–	2	1	–
65 to 69 years	3	10	–	1	3	3	–
70 to 74 years	7	6	1	–	–	–	–
75 to 79 years	2	4	–	–	2	1	1
80 to 84 years	3	3	–	–	–	–	–
85 years and over	1	1	–	–	1	–	–
18 years and over	432	435	63	85	156	76	39
62 years and over	20	27	1	1	7	5	1
65 years and over	16	24	1	1	6	4	1
Median age	24.8	20.6	21.8	32.6	25.9	27.8	25.5
Female	**271**	**386**	**48**	**76**	**113**	**56**	**27**
Under 5 years	21	37	3	3	13	5	4
Under 1 year	3	7	–	–	2	2	–
1 year	10	7	1	–	4	–	1
2 years	3	7	–	1	4	2	2
3 years	3	10	2	1	1	–	1
4 years	2	6	–	1	2	1	–
5 to 9 years	20	61	5	4	11	8	2
5 years	4	11	1	–	–	–	–
6 years	–	9	2	3	1	1	–
7 years	4	8	–	–	5	3	1
8 years	8	18	–	–	4	3	1
9 years	4	15	2	1	1	1	–
10 to 14 years	24	45	5	3	9	3	1
10 years	5	14	1	1	4	2	–
11 years	5	10	1	–	4	1	1
12 years	2	3	2	–	–	–	–
13 years	5	6	–	1	1	–	–
14 years	7	12	1	1	–	–	–
15 to 19 years	44	30	10	6	10	2	3
15 years	4	4	2	–	2	–	–
16 years	13	7	2	1	2	1	1
17 years	11	5	1	2	1	–	1
18 years	9	6	3	1	1	–	–
19 years	7	8	2	2	4	1	1
20 to 24 years	33	29	3	4	11	7	2
20 years	11	5	1	–	4	1	1
21 years	3	7	–	1	2	2	–
25 to 29 years	11	36	9	5	13	6	6
30 to 34 years	19	30	5	9	10	3	3
35 to 39 years	23	38	2	18	7	3	2
40 to 44 years	36	27	1	12	16	9	4
45 to 49 years	15	15	3	9	5	3	–
50 to 54 years	5	5	1	1	2	2	–
55 to 59 years	5	10	–	1	1	1	–
60 to 64 years	4	10	–	–	1	–	–
65 to 69 years	–	5	–	1	3	3	–
70 to 74 years	5	4	1	–	–	–	–
75 to 79 years	2	1	–	–	1	1	–
80 to 84 years	3	2	–	–	–	–	–
85 years and over	1	1	–	–	–	–	–
18 years and over	178	227	30	63	75	39	18
62 years and over	13	16	1	1	4	4	–
65 years and over	11	13	1	1	4	4	–
Median age	23.3	23.3	21.5	36.0	26.2	27.0	26.5
Male	**371**	**381**	**53**	**37**	**120**	**59**	**31**
Median age	25.8	19.3	21.8	24.3	25.5	28.3	23.5
Males per 100 females	136.9	98.7	110.4	48.7	106.2	105.4	114.8

TIPSII [UPF] GP123 CENSUS90 72583600 05/01/92 9:28 PM MACHINE: C DATA:CENSUS90*P1TIPSDA23. 04/27/92 01:54:18 TAPE: NONE FRAME: 82
TSF:CENSUS90*92. 04/27/92 01:54:49 UTF:CENSUS90*93. 04/27/92 01:54:50 META:CENSUS90*P1TABLES23. 04/27/92 02:05:37

Table 27. **Age and Sex by Type of Hispanic Origin: 1990**

[For definitions of terms and meanings of symbols, see text]

State	All persons	Hispanic origin (of any race)					Not of Hispanic origin
		Total	Mexican	Puerto Rican	Cuban	Other Hispanic	
All persons	**1 227 928**	**6 829**	**2 153**	**1 250**	**350**	**3 076**	**1 221 099**
Under 5 years	85 722	835	285	168	42	340	84 887
Under 1 year	14 567	165	58	36	7	64	14 402
1 year	17 972	184	67	43	4	70	17 788
2 years	17 802	174	57	30	11	76	17 628
3 years	17 493	162	56	28	7	71	17 331
4 years	17 888	150	47	31	13	59	17 738
5 to 9 years	88 506	691	238	119	25	309	87 815
5 years	18 079	154	46	26	2	80	17 925
6 years	17 656	139	52	17	8	62	17 517
7 years	17 833	160	61	32	6	61	17 673
8 years	17 195	127	42	25	4	56	17 068
9 years	17 743	111	37	19	5	50	17 632
10 to 14 years	84 579	653	219	130	26	278	83 926
10 years	17 616	137	59	20	3	55	17 479
11 years	17 325	132	42	25	5	60	17 193
12 years	17 130	136	43	33	6	54	16 994
13 years	16 290	124	41	25	3	55	16 166
14 years	16 218	124	34	27	9	54	16 094
15 to 19 years	87 927	625	210	115	24	276	87 302
15 years	16 206	113	42	18	4	49	16 093
16 years	16 778	96	32	20	5	39	16 682
17 years	17 211	134	45	24	5	60	17 077
18 years	18 115	119	41	18	3	57	17 996
19 years	19 617	163	50	35	7	71	19 454
20 to 24 years	86 040	711	226	151	27	307	85 329
20 years	18 500	159	44	34	8	73	18 341
21 years	17 334	146	46	35	8	57	17 188
25 to 29 years	98 773	710	221	137	54	298	98 063
30 to 34 years	106 462	649	227	115	30	277	105 813
35 to 39 years	101 866	555	177	101	41	236	101 311
40 to 44 years	91 479	356	119	61	22	154	91 123
45 to 49 years	69 043	252	54	48	15	135	68 791
50 to 54 years	55 708	199	50	37	11	101	55 509
55 to 59 years	54 216	157	41	22	7	87	54 059
60 to 64 years	54 234	126	26	19	9	72	54 108
65 to 69 years	50 835	103	23	7	4	69	50 732
70 to 74 years	40 765	80	13	7	5	55	40 685
75 to 79 years	31 701	57	11	3	3	40	31 644
80 to 84 years	21 846	43	5	7	3	28	21 803
85 years and over	18 226	27	8	3	2	14	18 199
18 years and over	918 926	4 307	1 292	771	243	2 001	914 619
62 years and over	195 985	383	80	40	21	242	195 602
65 years and over	163 373	310	60	27	17	206	163 063
Median age	33.9	24.2	22.7	22.8	27.5	25.4	33.9
Female	**630 078**	**3 398**	**1 069**	**581**	**151**	**1 597**	**626 680**
Under 5 years	41 754	415	138	82	26	169	41 339
Under 1 year	7 150	83	27	21	4	31	7 067
1 year	8 706	81	33	14	1	33	8 625
2 years	8 633	95	29	20	8	38	8 538
3 years	8 560	86	28	15	4	39	8 474
4 years	8 705	70	21	12	9	28	8 635
5 to 9 years	43 054	339	119	57	11	152	42 715
5 years	8 711	79	26	9	1	43	8 632
6 years	8 645	67	26	11	4	26	8 578
7 years	8 677	78	29	19	2	28	8 599
8 years	8 473	66	22	9	3	32	8 407
9 years	8 548	49	16	9	1	23	8 499
10 to 14 years	41 153	310	106	50	8	146	40 843
10 years	8 517	64	27	6	1	30	8 453
11 years	8 488	70	21	15	3	31	8 418
12 years	8 275	64	23	10	2	29	8 211
13 years	7 967	59	21	9	–	29	7 908
14 years	7 906	53	14	10	2	27	7 853
15 to 19 years	42 854	317	111	52	11	143	42 537
15 years	7 929	54	22	6	2	24	7 875
16 years	8 091	49	15	9	3	22	8 042
17 years	8 381	74	30	9	1	34	8 307
18 years	8 900	63	24	7	2	30	8 837
19 years	9 553	77	20	21	3	33	9 476
20 to 24 years	42 733	308	94	53	10	151	42 425
20 years	9 166	64	19	8	3	34	9 102
21 years	8 497	64	18	16	3	27	8 433
25 to 29 years	49 981	350	109	68	21	152	49 631
30 to 34 years	54 161	315	113	53	10	139	53 846
35 to 39 years	51 566	283	94	52	15	122	51 283
40 to 44 years	45 178	169	53	30	8	78	45 009
45 to 49 years	34 466	131	27	25	8	71	34 335
50 to 54 years	28 275	123	36	20	5	62	28 152
55 to 59 years	28 011	98	18	16	4	60	27 913
60 to 64 years	28 700	61	17	7	5	32	28 639
65 to 69 years	27 871	45	9	3	2	31	27 826
70 to 74 years	23 222	52	8	5	1	38	23 170
75 to 79 years	19 259	35	7	3	3	22	19 224
80 to 84 years	14 341	27	2	3	2	20	14 314
85 years and over	13 499	20	8	2	1	9	13 479
18 years and over	479 716	2 157	639	368	100	1 050	477 559
62 years and over	115 488	217	49	20	11	137	115 271
65 years and over	98 192	179	34	16	9	120	98 013
Median age	34.9	25.1	23.2	24.5	26.2	26.2	35.0
Male	**597 850**	**3 431**	**1 084**	**669**	**199**	**1 479**	**594 419**
Median age	32.8	23.5	22.4	21.9	28.4	24.7	32.8
Males per 100 females	94.9	101.0	101.4	115.1	131.8	92.6	94.9

TIPSII [UPF] GP123 CENSUS90 72583600 05/01/92 9:28 PM MACHINE: C DATA:CENSUS90*P1TIPSDA23. 04/27/92 01:54:18 TAPE: NONE FRAME: 83
TSF:CENSUS90*92. 04/27/92 01:54:49 UTF:CENSUS90*93. 04/27/92 01:54:50 META:CENSUS90*P1TABLES23. 04/27/92 02:05:37

Table 28. **Age and Sex for Race by Hispanic Origin: 1990**

[For definitions of terms and meanings of symbols, see text]

State	All persons	White		Black		American Indian, Eskimo, or Aleut		Asian or Pacific Islander		Other race	
		Hispanic origin	Not of Hispanic origin	Hispanic origin	Not of Hispanic origin	Hispanic origin	Not of Hispanic origin	Hispanic origin	Not of Hispanic origin	Hispanic origin	Not of Hispanic origin
All persons	**1 227 928**	**5 003**	**1 203 357**	**201**	**4 937**	**100**	**5 898**	**178**	**6 505**	**1 347**	**402**
Under 5 years	85 722	595	82 941	41	637	12	564	20	636	167	109
Under 1 year	14 567	115	14 072	10	112	–	87	3	114	37	17
1 year	17 972	134	17 357	5	171	5	104	4	133	36	23
2 years	17 802	122	17 226	8	121	4	123	6	134	34	24
3 years	17 493	117	16 926	8	115	2	129	6	136	29	25
4 years	17 888	107	17 360	10	118	1	121	1	119	31	20
5 to 9 years	88 506	510	85 993	19	466	17	613	20	658	125	85
5 years	18 079	115	17 554	3	111	3	111	5	130	28	19
6 years	17 656	105	17 147	5	87	4	122	2	140	23	21
7 years	17 833	114	17 285	7	101	6	140	4	134	29	13
8 years	17 195	96	16 726	2	84	2	116	5	126	22	16
9 years	17 743	80	17 281	2	83	2	124	4	128	23	16
10 to 14 years	84 579	501	82 429	12	341	6	585	13	515	121	56
10 years	17 616	102	17 145	2	78	2	126	4	115	27	15
11 years	17 325	105	16 891	4	70	1	117	3	105	19	10
12 years	17 130	100	16 703	1	54	–	127	–	98	35	12
13 years	16 290	99	15 913	1	64	1	97	3	83	20	9
14 years	16 218	95	15 777	4	75	2	118	3	114	20	10
15 to 19 years	87 927	450	85 566	21	451	8	557	24	689	122	39
15 years	16 206	81	15 833	6	52	1	88	5	114	20	6
16 years	16 778	69	16 367	2	57	1	123	5	127	19	8
17 years	17 211	101	16 763	3	69	2	114	5	125	23	6
18 years	18 115	84	17 616	5	95	1	106	2	164	27	15
19 years	19 617	115	18 987	5	178	3	126	7	159	33	4
20 to 24 years	86 040	435	83 425	26	709	10	516	21	655	219	24
20 years	18 500	93	17 900	9	169	2	109	6	155	49	8
21 years	17 334	93	16 807	5	141	1	94	3	139	44	7
25 to 29 years	98 773	489	96 206	25	609	11	584	21	640	164	24
30 to 34 years	106 462	457	104 112	19	479	9	589	13	619	151	14
35 to 39 years	101 866	399	99 867	19	410	5	428	14	593	118	13
40 to 44 years	91 479	272	90 010	6	247	2	378	12	473	64	15
45 to 49 years	69 043	191	68 023	5	148	11	313	7	301	38	6
50 to 54 years	55 708	167	54 951	3	113	3	215	2	226	24	4
55 to 59 years	54 216	138	53 629	–	79	3	174	6	177	10	–
60 to 64 years	54 234	112	53 773	2	81	1	130	2	120	9	4
65 to 69 years	50 835	95	50 483	–	59	2	110	1	80	5	–
70 to 74 years	40 765	74	40 509	1	42	–	70	2	62	3	2
75 to 79 years	31 701	54	31 551	–	22	–	43	–	27	3	1
80 to 84 years	21 846	39	21 736	1	24	–	17	–	23	3	3
85 years and over	18 226	25	18 153	1	20	–	12	–	11	1	3
18 years and over	918 926	3 146	903 031	118	3 315	61	3 811	110	4 330	872	132
62 years and over	195 985	351	194 788	5	206	3	329	4	268	20	11
65 years and over	163 373	287	162 432	3	167	2	252	3	203	15	9
Median age	33.9	25.1	34.1	20.8	23.9	24.0	25.9	23.2	25.9	23.0	10.5
Female	**630 078**	**2 582**	**618 107**	**84**	**1 949**	**52**	**3 006**	**95**	**3 426**	**585**	**192**
Under 5 years	41 754	320	40 399	16	297	7	275	12	314	60	54
Under 1 year	7 150	62	6 913	4	50	–	47	2	46	15	11
1 year	8 706	61	8 421	2	76	2	47	4	72	12	9
2 years	8 633	71	8 341	3	53	4	65	2	67	15	12
3 years	8 560	71	8 262	5	61	1	69	3	67	6	15
4 years	8 705	55	8 462	2	57	–	47	1	62	12	7
5 to 9 years	43 054	260	41 802	7	240	9	309	9	330	54	34
5 years	8 711	63	8 463	–	52	2	50	2	61	12	6
6 years	8 645	54	8 389	3	53	1	66	1	64	8	6
7 years	8 677	61	8 406	2	54	4	66	1	67	10	6
8 years	8 473	49	8 214	1	44	1	64	3	75	12	10
9 years	8 548	33	8 330	1	37	1	63	2	63	12	6
10 to 14 years	41 153	244	40 100	7	159	1	307	4	246	54	31
10 years	8 517	49	8 281	1	38	1	62	–	63	13	9
11 years	8 488	55	8 268	3	32	–	63	2	51	10	4
12 years	8 275	52	8 071	–	31	–	63	–	39	12	7
13 years	7 967	47	7 785	–	26	–	52	1	40	11	5
14 years	7 906	41	7 695	3	32	–	67	1	53	8	6
15 to 19 years	42 854	229	41 707	11	181	5	284	15	349	57	16
15 years	7 929	38	7 744	2	23	–	49	2	57	12	2
16 years	8 091	34	7 888	–	22	1	61	4	68	10	3
17 years	8 381	58	8 152	1	30	2	58	4	64	9	3
18 years	8 900	44	8 652	4	44	1	51	2	84	12	6
19 years	9 553	55	9 271	4	62	1	65	3	76	14	2
20 to 24 years	42 733	200	41 607	11	258	5	250	8	299	84	11
20 years	9 166	37	8 925	5	65	1	40	2	68	19	4
21 years	8 497	47	8 244	1	63	–	52	–	70	16	4
25 to 29 years	49 981	246	48 763	9	217	8	308	12	330	75	13
30 to 34 years	54 161	236	53 046	5	154	3	301	7	340	64	5
35 to 39 years	51 566	214	50 582	8	135	2	218	9	340	50	8
40 to 44 years	45 178	129	44 465	2	76	2	189	8	271	28	8
45 to 49 years	34 466	96	33 954	1	48	6	156	3	175	25	2
50 to 54 years	28 275	101	27 881	3	44	2	113	2	111	15	3
55 to 59 years	28 011	88	27 693	–	26	1	81	3	113	6	–
60 to 64 years	28 700	51	28 452	1	32	1	73	2	79	6	3
65 to 69 years	27 871	43	27 686	–	25	–	65	–	50	2	–
70 to 74 years	23 222	48	23 065	1	24	–	39	1	41	2	1
75 to 79 years	19 259	35	19 184	–	9	–	16	–	15	–	–
80 to 84 years	14 341	23	14 273	1	12	–	12	–	15	3	2
85 years and over	13 499	19	13 448	1	12	–	10	–	8	–	1
18 years and over	479 716	1 628	472 022	51	1 178	32	1 947	60	2 347	386	65
62 years and over	115 488	199	114 811	4	99	1	184	2	171	11	6
65 years and over	98 192	168	97 656	3	82	–	142	1	129	7	4
Median age	34.9	25.8	35.2	20.2	21.5	24.5	26.0	24.8	27.7	24.0	10.9
Male	**597 850**	**2 421**	**585 250**	**117**	**2 988**	**48**	**2 892**	**83**	**3 079**	**762**	**210**
Median age	32.8	24.4	33.0	21.6	25.3	23.0	25.8	21.2	23.6	22.5	9.9
Males per 100 females	94.9	93.8	94.7	139.3	153.3	92.3	96.2	87.4	89.9	130.3	109.4

TIPSII [UPF] GP123 CENSUS90 72583600 05/01/92 9:28 PM MACHINE: C DATA:CENSUS90*P1TIPSDA23. 04/27/92 01:54:18 TAPE: NONE FRAME: 84
TSF:CENSUS90*92. 04/27/92 01:54:49 UTF:CENSUS90*93. 04/27/92 01:54:50 META:CENSUS90*P1TABLES23. 04/27/92 02:05:37

Table 29. Persons in Households and in Group Quarters by Age, Sex, Race, and Hispanic Origin: 1990

[For definitions of terms and meanings of symbols, see text]

State	All persons				Male				Female			
			In group quarters				In group quarters				In group quarters	
	Total	In households	Institutionalized persons	Other persons	Total	In households	Institutionalized persons	Other persons	Total	In households	Institutionalized persons	Other persons
TOTAL												
Age												
All persons	**1 227 928**	**1 190 759**	**14 136**	**23 033**	**597 850**	**577 844**	**5 876**	**14 130**	**630 078**	**612 915**	**8 260**	**8 903**
Under 18 years	309 002	308 229	467	306	158 640	158 097	370	173	150 362	150 132	97	133
Under 6 years	103 801	103 744	4	53	53 336	53 306	2	28	50 465	50 438	2	25
6 to 14 years	155 006	154 817	129	60	79 510	79 373	99	38	75 496	75 444	30	22
15 to 17 years	50 195	49 668	334	193	25 794	25 418	269	107	24 401	24 250	65	86
18 and 19 years	37 732	30 080	181	7 471	19 279	15 366	162	3 751	18 453	14 714	19	3 720
20 to 24 years	86 040	76 509	641	8 890	43 307	37 078	588	5 641	42 733	39 431	53	3 249
25 to 29 years	98 773	96 314	624	1 835	48 792	46 685	556	1 551	49 981	49 629	68	284
30 to 34 years	106 462	104 733	567	1 162	52 301	50 850	485	966	54 161	53 883	82	196
35 to 44 years	193 345	191 203	814	1 328	96 601	94 797	673	1 131	96 744	96 406	141	197
45 to 54 years	124 751	123 813	434	504	62 010	61 376	292	342	62 741	62 437	142	162
55 to 59 years	54 216	53 757	252	207	26 205	25 943	141	121	28 011	27 814	111	86
60 to 64 years	54 234	53 662	347	225	25 534	25 255	166	113	28 700	28 407	181	112
65 years and over	163 373	152 459	9 809	1 105	65 181	62 397	2 443	341	98 192	90 062	7 366	764
65 to 74 years	91 600	89 740	1 426	434	40 507	39 742	575	190	51 093	49 998	851	244
75 to 84 years	53 547	49 681	3 465	401	19 947	18 844	997	106	33 600	30 837	2 468	295
85 years and over	18 226	13 038	4 918	270	4 727	3 811	871	45	13 499	9 227	4 047	225
Percent Distribution												
All persons	**100.0**	**97.0**	**1.2**	**1.9**	**100.0**	**96.7**	**1.0**	**2.4**	**100.0**	**97.3**	**1.3**	**1.4**
Under 18 years	100.0	99.7	.2	.1	100.0	99.7	.2	.1	100.0	99.8	.1	.1
Under 6 years	100.0	99.9	–	.1	100.0	99.9	–	.1	100.0	99.9	–	–
6 to 14 years	100.0	99.9	.1	–	100.0	99.8	.1	–	100.0	99.9	–	–
15 to 17 years	100.0	99.0	.7	.4	100.0	98.5	1.0	.4	100.0	99.4	.3	.4
18 and 19 years	100.0	79.7	.5	19.8	100.0	79.7	.8	19.5	100.0	79.7	.1	20.2
20 to 24 years	100.0	88.9	.7	10.3	100.0	85.6	1.4	13.0	100.0	92.3	.1	7.6
25 to 29 years	100.0	97.5	.6	1.9	100.0	95.7	1.1	3.2	100.0	99.3	.1	.6
30 to 34 years	100.0	98.4	.5	1.1	100.0	97.2	.9	1.8	100.0	99.5	.2	.4
35 to 44 years	100.0	98.9	.4	.7	100.0	98.1	.7	1.2	100.0	99.7	.1	.2
45 to 54 years	100.0	99.2	.3	.4	100.0	99.0	.5	.6	100.0	99.5	.2	.3
55 to 59 years	100.0	99.2	.5	.4	100.0	99.0	.5	.5	100.0	99.3	.4	.3
60 to 64 years	100.0	98.9	.6	.4	100.0	98.9	.7	.4	100.0	99.0	.6	.4
65 years and over	100.0	93.3	6.0	.7	100.0	95.7	3.7	.5	100.0	91.7	7.5	.8
65 to 74 years	100.0	98.0	1.6	.5	100.0	98.1	1.4	.5	100.0	97.9	1.7	.5
75 to 84 years	100.0	92.8	6.5	.7	100.0	94.5	5.0	.5	100.0	91.8	7.3	.9
85 years and over	100.0	71.5	27.0	1.5	100.0	80.6	18.4	1.0	100.0	68.4	30.0	1.7
WHITE												
Age												
All persons	**1 208 360**	**1 172 828**	**13 942**	**21 590**	**587 671**	**568 823**	**5 724**	**13 124**	**620 689**	**604 005**	**8 218**	**8 466**
Under 18 years	302 183	301 456	444	283	155 144	154 631	352	161	147 039	146 825	92	122
Under 6 years	101 205	101 151	4	50	51 960	51 931	2	27	49 245	49 220	2	23
6 to 14 years	151 764	151 582	127	55	77 884	77 753	98	33	73 880	73 829	29	22
15 to 17 years	49 214	48 723	313	178	25 300	24 947	252	101	23 914	23 776	61	77
18 and 19 years	36 802	29 491	175	7 136	18 780	15 060	157	3 563	18 022	14 431	18	3 573
20 to 24 years	83 860	75 003	603	8 254	42 053	36 290	558	5 205	41 807	38 713	45	3 049
25 to 29 years	96 695	94 472	598	1 625	47 686	45 771	534	1 381	49 009	48 701	64	244
30 to 34 years	104 569	102 981	539	1 049	51 287	49 955	458	874	53 282	53 026	81	175
35 to 44 years	190 548	188 542	785	1 221	95 158	93 473	647	1 038	95 390	95 069	138	183
45 to 54 years	123 332	122 412	429	491	61 300	60 681	287	332	62 032	61 731	142	159
55 to 59 years	53 767	53 313	248	206	25 986	25 728	137	121	27 781	27 585	111	85
60 to 64 years	53 885	53 318	344	223	25 382	25 105	166	111	28 503	28 213	178	112
65 years and over	162 719	151 840	9 777	1 102	64 895	62 129	2 428	338	97 824	89 711	7 349	764
65 to 74 years	91 161	89 311	1 419	431	40 319	39 561	571	187	50 842	49 750	848	244
75 to 84 years	53 380	49 527	3 452	401	19 865	18 767	992	106	33 515	30 760	2 460	295
85 years and over	18 178	13 002	4 906	270	4 711	3 801	865	45	13 467	9 201	4 041	225
Percent Distribution												
All persons	**100.0**	**97.1**	**1.2**	**1.8**	**100.0**	**96.8**	**1.0**	**2.2**	**100.0**	**97.3**	**1.3**	**1.4**
Under 18 years	100.0	99.8	.1	.1	100.0	99.7	.2	.1	100.0	99.9	.1	.1
Under 6 years	100.0	99.9	–	–	100.0	99.9	–	.1	100.0	99.9	–	–
6 to 14 years	100.0	99.9	.1	–	100.0	99.8	.1	–	100.0	99.9	–	–
15 to 17 years	100.0	99.0	.6	.4	100.0	98.6	1.0	.4	100.0	99.4	.3	.3
18 and 19 years	100.0	80.1	.5	19.4	100.0	80.2	.8	19.0	100.0	80.1	.1	19.8
20 to 24 years	100.0	89.4	.7	9.8	100.0	86.3	1.3	12.4	100.0	92.6	.1	7.3
25 to 29 years	100.0	97.7	.6	1.7	100.0	96.0	1.1	2.9	100.0	99.4	.1	.5
30 to 34 years	100.0	98.5	.5	1.0	100.0	97.4	.9	1.7	100.0	99.5	.2	.3
35 to 44 years	100.0	98.9	.4	.6	100.0	98.2	.7	1.1	100.0	99.7	.1	.2
45 to 54 years	100.0	99.3	.3	.4	100.0	99.0	.5	.5	100.0	99.5	.2	.3
55 to 59 years	100.0	99.2	.5	.4	100.0	99.0	.5	.5	100.0	99.3	.4	.3
60 to 64 years	100.0	98.9	.6	.4	100.0	98.9	.7	.4	100.0	99.0	.6	.4
65 years and over	100.0	93.3	6.0	.7	100.0	95.7	3.7	.5	100.0	91.7	7.5	.8
65 to 74 years	100.0	98.0	1.6	.5	100.0	98.1	1.4	.5	100.0	97.9	1.7	.5
75 to 84 years	100.0	92.8	6.5	.8	100.0	94.5	5.0	.5	100.0	91.8	7.3	.9
85 years and over	100.0	71.5	27.0	1.5	100.0	80.7	18.4	1.0	100.0	68.3	30.0	1.7
BLACK												
Age												
All persons	**5 138**	**4 318**	**70**	**750**	**3 105**	**2 478**	**53**	**574**	**2 033**	**1 840**	**17**	**176**
Under 18 years	1 705	1 694	8	3	901	895	6	–	804	799	2	3
Under 6 years	792	791	–	1	427	427	–	–	365	364	–	1
6 to 14 years	724	723	1	–	363	362	1	–	361	361	–	–
15 to 17 years	189	180	7	2	111	106	5	–	78	74	2	2
18 and 19 years	283	133	1	149	169	70	1	98	114	63	–	51
20 to 24 years	735	398	11	326	466	213	9	244	269	185	2	82
25 to 29 years	634	494	14	126	408	291	11	106	226	203	3	20
30 to 34 years	498	428	8	62	339	279	7	53	159	149	1	9
35 to 44 years	682	596	10	76	461	386	9	66	221	210	1	10
45 to 54 years	269	261	3	5	173	166	3	4	96	95	–	1
55 to 59 years	79	78	1	–	53	52	1	–	26	26	–	–
60 to 64 years	83	80	2	1	50	49	–	1	33	31	2	–
65 years and over	170	156	12	2	85	77	6	2	85	79	6	–
65 to 74 years	102	97	3	2	52	48	2	2	50	49	1	–
75 to 84 years	47	44	3	–	25	24	1	–	22	20	2	–
85 years and over	21	15	6	–	8	5	3	–	13	10	3	–

TIPSII [UPF] GP123 CENSUS90 72583600 05/01/92 9:28 PM MACHINE: C DATA:CENSUS90*P1TIPSDA23. 04/27/92 01:54:18 TAPE: NONE FRAME: 85
TSF:CENSUS90*92. 04/27/92 01:54:49 UTF:CENSUS90*93. 04/27/92 01:54:50 META:CENSUS90*P1TABLES23. 04/27/92 02:05:37

Table 29. **Persons in Households and in Group Quarters by Age, Sex, Race, and Hispanic Origin: 1990**—Con.

[For definitions of terms and meanings of symbols, see text]

State	All persons				Male				Female			
			In group quarters				In group quarters				In group quarters	
	Total	In households	Institutionalized persons	Other persons	Total	In households	Institutionalized persons	Other persons	Total	In households	Institutionalized persons	Other persons
BLACK—Con.												
Percent Distribution												
All persons	**100.0**	**84.0**	**1.4**	**14.6**	**100.0**	**79.8**	**1.7**	**18.5**	**100.0**	**90.5**	**.8**	**8.7**
Under 18 years	100.0	99.4	.5	.2	100.0	99.3	.7	–	100.0	99.4	.2	.4
Under 6 years	100.0	99.9	–	.1	100.0	100.0	–	–	100.0	99.7	–	.3
6 to 14 years	100.0	99.9	.1	–	100.0	99.7	.3	–	100.0	100.0	–	–
15 to 17 years	100.0	95.2	3.7	1.1	100.0	95.5	4.5	–	100.0	94.9	2.6	2.6
18 and 19 years	100.0	47.0	.4	52.7	100.0	41.4	.6	58.0	100.0	55.3	–	44.7
20 to 24 years	100.0	54.1	1.5	44.4	100.0	45.7	1.9	52.4	100.0	68.8	.7	30.5
25 to 29 years	100.0	77.9	2.2	19.9	100.0	71.3	2.7	26.0	100.0	89.8	1.3	8.8
30 to 34 years	100.0	85.9	1.6	12.4	100.0	82.3	2.1	15.6	100.0	93.7	.6	5.7
35 to 44 years	100.0	87.4	1.5	11.1	100.0	83.7	2.0	14.3	100.0	95.0	.5	4.5
45 to 54 years	100.0	97.0	1.1	1.9	100.0	96.0	1.7	2.3	100.0	99.0	–	1.0
55 to 59 years	100.0	98.7	1.3	–	100.0	98.1	1.9	–	100.0	100.0	–	–
60 to 64 years	100.0	96.4	2.4	1.2	100.0	98.0	–	2.0	100.0	93.9	6.1	–
65 years and over	100.0	91.8	7.1	1.2	100.0	90.6	7.1	2.4	100.0	92.9	7.1	–
65 to 74 years	100.0	95.1	2.9	2.0	100.0	92.3	3.8	3.8	100.0	98.0	2.0	–
75 to 84 years	100.0	93.6	6.4	–	100.0	96.0	4.0	–	100.0	90.9	9.1	–
85 years and over	100.0	71.4	28.6	–	100.0	62.5	37.5	–	100.0	76.9	23.1	–
AMERICAN INDIAN, ESKIMO, OR ALEUT												
Age												
All persons	**5 998**	**5 769**	**82**	**147**	**2 940**	**2 780**	**69**	**91**	**3 058**	**2 989**	**13**	**56**
Under 18 years	2 126	2 112	9	5	1 047	1 038	7	2	1 079	1 074	2	3
Under 6 years	690	690	–	–	356	356	–	–	334	334	–	–
6 to 14 years	1 107	1 106	1	–	533	533	–	–	574	573	1	–
15 to 17 years	329	316	8	5	158	149	7	2	171	167	1	3
18 and 19 years	236	195	2	39	118	100	1	17	118	95	1	22
20 to 24 years	526	446	17	63	271	218	12	41	255	228	5	22
25 to 29 years	595	573	8	14	279	261	8	10	316	312	–	4
30 to 34 years	598	570	15	13	294	268	15	11	304	302	–	2
35 to 44 years	813	788	18	7	402	380	16	6	411	408	2	1
45 to 54 years	542	536	2	4	265	261	2	2	277	275	–	2
55 to 59 years	177	174	3	–	95	92	3	–	82	82	–	–
60 to 64 years	131	130	–	1	57	56	–	1	74	74	–	–
65 years and over	254	245	8	1	112	106	5	1	142	139	3	–
65 to 74 years	182	178	3	1	78	75	2	1	104	103	1	–
75 to 84 years	60	57	3	–	32	30	2	–	28	27	1	–
85 years and over	12	10	2	–	2	1	1	–	10	9	1	–
Percent Distribution												
All persons	**100.0**	**96.2**	**1.4**	**2.5**	**100.0**	**94.6**	**2.3**	**3.1**	**100.0**	**97.7**	**.4**	**1.8**
Under 18 years	100.0	99.3	.4	.2	100.0	99.1	.7	.2	100.0	99.5	.2	.3
Under 6 years	100.0	100.0	–	–	100.0	100.0	–	–	100.0	100.0	–	–
6 to 14 years	100.0	99.9	.1	–	100.0	100.0	–	–	100.0	99.8	.2	–
15 to 17 years	100.0	96.0	2.4	1.5	100.0	94.3	4.4	1.3	100.0	97.7	.6	1.8
18 and 19 years	100.0	82.6	.8	16.5	100.0	84.7	.8	14.4	100.0	80.5	.8	18.6
20 to 24 years	100.0	84.8	3.2	12.0	100.0	80.4	4.4	15.1	100.0	89.4	2.0	8.6
25 to 29 years	100.0	96.3	1.3	2.4	100.0	93.5	2.9	3.6	100.0	98.7	–	1.3
30 to 34 years	100.0	95.3	2.5	2.2	100.0	91.2	5.1	3.7	100.0	99.3	–	.7
35 to 44 years	100.0	96.9	2.2	.9	100.0	94.5	4.0	1.5	100.0	99.3	.5	.2
45 to 54 years	100.0	98.9	.4	.7	100.0	98.5	.8	.8	100.0	99.3	–	.7
55 to 59 years	100.0	98.3	1.7	–	100.0	96.8	3.2	–	100.0	100.0	–	–
60 to 64 years	100.0	99.2	–	.8	100.0	98.2	–	1.8	100.0	100.0	–	–
65 years and over	100.0	96.5	3.1	.4	100.0	94.6	4.5	.9	100.0	97.9	2.1	–
65 to 74 years	100.0	97.8	1.6	.5	100.0	96.2	2.6	1.3	100.0	99.0	1.0	–
75 to 84 years	100.0	95.0	5.0	–	100.0	93.8	6.3	–	100.0	96.4	3.6	–
85 years and over	100.0	83.3	16.7	–	100.0	50.0	50.0	–	100.0	90.0	10.0	–
ASIAN OR PACIFIC ISLANDER												
Age												
All persons	**6 683**	**6 287**	**20**	**376**	**3 162**	**2 934**	**10**	**218**	**3 521**	**3 353**	**10**	**158**
Under 18 years	2 243	2 229	4	10	1 129	1 121	3	5	1 114	1 108	1	5
Under 6 years	791	789	–	2	402	401	–	1	389	388	–	1
6 to 14 years	1 071	1 069	–	2	545	543	–	2	526	526	–	–
15 to 17 years	381	371	4	6	182	177	3	2	199	194	1	4
18 and 19 years	332	214	–	118	167	110	–	57	165	104	–	61
20 to 24 years	676	502	3	171	369	269	2	98	307	233	1	73
25 to 29 years	661	623	–	38	319	292	–	27	342	331	–	11
30 to 34 years	632	609	1	22	285	267	1	17	347	342	–	5
35 to 44 years	1 092	1 077	–	15	464	451	–	13	628	626	–	2
45 to 54 years	536	535	–	1	245	244	–	1	291	291	–	–
55 to 59 years	183	182	–	1	67	67	–	–	116	115	–	1
60 to 64 years	122	121	1	–	41	41	–	–	81	80	1	–
65 years and over	206	195	11	–	76	72	4	–	130	123	7	–
65 to 74 years	145	144	1	–	53	53	–	–	92	91	1	–
75 to 84 years	50	44	6	–	20	18	2	–	30	26	4	–
85 years and over	11	7	4	–	3	1	2	–	8	6	2	–
Percent Distribution												
All persons	**100.0**	**94.1**	**.3**	**5.6**	**100.0**	**92.8**	**.3**	**6.9**	**100.0**	**95.2**	**.3**	**4.5**
Under 18 years	100.0	99.4	.2	.4	100.0	99.3	.3	.4	100.0	99.5	.1	.4
Under 6 years	100.0	99.7	–	.3	100.0	99.8	–	.2	100.0	99.7	–	.3
6 to 14 years	100.0	99.8	–	.2	100.0	99.6	–	.4	100.0	100.0	–	–
15 to 17 years	100.0	97.4	1.0	1.6	100.0	97.3	1.6	1.1	100.0	97.5	.5	2.0
18 and 19 years	100.0	64.5	–	35.5	100.0	65.9	–	34.1	100.0	63.0	–	37.0
20 to 24 years	100.0	74.3	.4	25.3	100.0	72.9	.5	26.6	100.0	75.9	.3	23.8
25 to 29 years	100.0	94.3	–	5.7	100.0	91.5	–	8.5	100.0	96.8	–	3.2
30 to 34 years	100.0	96.4	.2	3.5	100.0	93.7	.4	6.0	100.0	98.6	–	1.4
35 to 44 years	100.0	98.6	–	1.4	100.0	97.2	–	2.8	100.0	99.7	–	.3
45 to 54 years	100.0	99.8	–	.2	100.0	99.6	–	.4	100.0	100.0	–	–
55 to 59 years	100.0	99.5	–	.5	100.0	100.0	–	–	100.0	99.1	–	.9
60 to 64 years	100.0	99.2	.8	–	100.0	100.0	–	–	100.0	98.8	1.2	–
65 years and over	100.0	94.7	5.3	–	100.0	94.7	5.3	–	100.0	94.6	5.4	–
65 to 74 years	100.0	99.3	.7	–	100.0	100.0	–	–	100.0	98.9	1.1	–
75 to 84 years	100.0	88.0	12.0	–	100.0	90.0	10.0	–	100.0	86.7	13.3	–
85 years and over	100.0	63.6	36.4	–	100.0	33.3	66.7	–	100.0	75.0	25.0	–

TIPSII [UPF] GP123 CENSUS90 72583600 05/01/92 9:28 PM MACHINE: C DATA:CENSUS90*P1TIPSDA23. 04/27/92 01:54:18 TAPE: NONE FRAME: 86
TSF:CENSUS90*92. 04/27/92 01:54:49 UTF:CENSUS90*93. 04/27/92 01:54:50 META:CENSUS90*P1TABLES23. 04/27/92 02:05:37

Table 29. **Persons in Households and in Group Quarters by Age, Sex, Race, and Hispanic Origin: 1990**—Con.

[For definitions of terms and meanings of symbols, see text]

State	All persons				Male				Female			
			In group quarters				In group quarters				In group quarters	
	Total	In households	Institutionalized persons	Other persons	Total	In households	Institutionalized persons	Other persons	Total	In households	Institutionalized persons	Other persons
HISPANIC ORIGIN (OF ANY RACE)												
Age												
All persons	**6 829**	**6 382**	**58**	**389**	**3 431**	**3 109**	**45**	**277**	**3 398**	**3 273**	**13**	**112**
Under 18 years	2 522	2 509	6	7	1 281	1 272	4	5	1 241	1 237	2	2
Under 6 years	989	989	–	–	495	495	–	–	494	494	–	–
6 to 14 years	1 190	1 188	–	2	620	618	–	2	570	570	–	–
15 to 17 years	343	332	6	5	166	159	4	3	177	173	2	2
18 and 19 years	282	187	3	92	142	92	3	47	140	95	–	45
20 to 24 years	711	543	9	159	403	281	8	114	308	262	1	45
25 to 29 years	710	641	13	56	360	301	11	48	350	340	2	8
30 to 34 years	649	603	7	39	334	298	7	29	315	305	–	10
35 to 44 years	911	872	9	30	459	422	8	29	452	450	1	1
45 to 54 years	451	444	1	6	197	191	1	5	254	253	–	1
55 to 59 years	157	157	–	–	59	59	–	–	98	98	–	–
60 to 64 years	126	124	2	–	65	64	1	–	61	60	1	–
65 years and over	310	302	8	–	131	129	2	–	179	173	6	–
65 to 74 years	183	182	1	–	86	85	1	–	97	97	–	–
75 to 84 years	100	96	4	–	38	37	1	–	62	59	3	–
85 years and over	27	24	3	–	7	7	–	–	20	17	3	–
Percent Distribution												
All persons	**100.0**	**93.5**	**.8**	**5.7**	**100.0**	**90.6**	**1.3**	**8.1**	**100.0**	**96.3**	**.4**	**3.3**
Under 18 years	100.0	99.5	.2	.3	100.0	99.3	.3	.4	100.0	99.7	.2	.2
Under 6 years	100.0	100.0	–	–	100.0	100.0	–	–	100.0	100.0	–	–
6 to 14 years	100.0	99.8	–	.2	100.0	99.7	–	.3	100.0	100.0	–	–
15 to 17 years	100.0	96.8	1.7	1.5	100.0	95.8	2.4	1.8	100.0	97.7	1.1	1.1
18 and 19 years	100.0	66.3	1.1	32.6	100.0	64.8	2.1	33.1	100.0	67.9	–	32.1
20 to 24 years	100.0	76.4	1.3	22.4	100.0	69.7	2.0	28.3	100.0	85.1	.3	14.6
25 to 29 years	100.0	90.3	1.8	7.9	100.0	83.6	3.1	13.3	100.0	97.1	.6	2.3
30 to 34 years	100.0	92.9	1.1	6.0	100.0	89.2	2.1	8.7	100.0	96.8	–	3.2
35 to 44 years	100.0	95.7	1.0	3.3	100.0	91.9	1.7	6.3	100.0	99.6	.2	.2
45 to 54 years	100.0	98.4	.2	1.3	100.0	97.0	.5	2.5	100.0	99.6	–	.4
55 to 59 years	100.0	100.0	–	–	100.0	100.0	–	–	100.0	100.0	–	–
60 to 64 years	100.0	98.4	1.6	–	100.0	98.5	1.5	–	100.0	98.4	1.6	–
65 years and over	100.0	97.4	2.6	–	100.0	98.5	1.5	–	100.0	96.6	3.4	–
65 to 74 years	100.0	99.5	.5	–	100.0	98.8	1.2	–	100.0	100.0	–	–
75 to 84 years	100.0	96.0	4.0	–	100.0	97.4	2.6	–	100.0	95.2	4.8	–
85 years and over	100.0	88.9	11.1	–	100.0	100.0	–	–	100.0	85.0	15.0	–
WHITE, NOT OF HISPANIC ORIGIN												
Age												
All persons	**1 203 357**	**1 168 059**	**13 907**	**21 391**	**585 250**	**566 566**	**5 696**	**12 988**	**618 107**	**601 493**	**8 211**	**8 403**
Under 18 years	300 326	299 606	440	280	154 241	153 732	349	160	146 085	145 874	91	120
Under 6 years	100 495	100 441	4	50	51 633	51 604	2	27	48 862	48 837	2	23
6 to 14 years	150 868	150 686	127	55	77 429	77 298	98	33	73 439	73 388	29	22
15 to 17 years	48 963	48 479	309	175	25 179	24 830	249	100	23 784	23 649	60	75
18 and 19 years	36 603	29 349	174	7 080	18 680	14 989	156	3 535	17 923	14 360	18	3 545
20 to 24 years	83 425	74 646	601	8 178	41 818	36 110	556	5 152	41 607	38 536	45	3 026
25 to 29 years	96 206	94 015	588	1 603	47 443	45 555	525	1 363	48 763	48 460	63	240
30 to 34 years	104 112	102 550	534	1 028	51 066	49 755	453	858	53 046	52 795	81	170
35 to 44 years	189 877	187 895	780	1 202	94 830	93 169	642	1 019	95 047	94 726	138	183
45 to 54 years	122 974	122 057	428	489	61 139	60 522	286	331	61 835	61 535	142	158
55 to 59 years	53 629	53 175	248	206	25 936	25 678	137	121	27 693	27 497	111	85
60 to 64 years	53 773	53 207	343	223	25 321	25 045	165	111	28 452	28 162	178	112
65 years and over	162 432	151 559	9 771	1 102	64 776	62 011	2 427	338	97 656	89 548	7 344	764
65 to 74 years	90 992	89 142	1 419	431	40 241	39 483	571	187	50 751	49 659	848	244
75 to 84 years	53 287	49 437	3 449	401	19 830	18 733	991	106	33 457	30 704	2 458	295
85 years and over	18 153	12 980	4 903	270	4 705	3 795	865	45	13 448	9 185	4 038	225
Percent Distribution												
All persons	**100.0**	**97.1**	**1.2**	**1.8**	**100.0**	**96.8**	**1.0**	**2.2**	**100.0**	**97.3**	**1.3**	**1.4**
Under 18 years	100.0	99.8	.1	.1	100.0	99.7	.2	.1	100.0	99.9	.1	.1
Under 6 years	100.0	99.9	–	–	100.0	99.9	–	.1	100.0	99.9	–	–
6 to 14 years	100.0	99.9	.1	–	100.0	99.8	.1	–	100.0	99.9	–	–
15 to 17 years	100.0	99.0	.6	.4	100.0	98.6	1.0	.4	100.0	99.4	.3	.3
18 and 19 years	100.0	80.2	.5	19.3	100.0	80.2	.8	18.9	100.0	80.1	.1	19.8
20 to 24 years	100.0	89.5	.7	9.8	100.0	86.4	1.3	12.3	100.0	92.6	.1	7.3
25 to 29 years	100.0	97.7	.6	1.7	100.0	96.0	1.1	2.9	100.0	99.4	.1	.5
30 to 34 years	100.0	98.5	.5	1.0	100.0	97.4	.9	1.7	100.0	99.5	.2	.3
35 to 44 years	100.0	99.0	.4	.6	100.0	98.2	.7	1.1	100.0	99.7	.1	.2
45 to 54 years	100.0	99.3	.3	.4	100.0	99.0	.5	.5	100.0	99.5	.2	.3
55 to 59 years	100.0	99.2	.5	.4	100.0	99.0	.5	.5	100.0	99.3	.4	.3
60 to 64 years	100.0	98.9	.6	.4	100.0	98.9	.7	.4	100.0	99.0	.6	.4
65 years and over	100.0	93.3	6.0	.7	100.0	95.7	3.7	.5	100.0	91.7	7.5	.8
65 to 74 years	100.0	98.0	1.6	.5	100.0	98.1	1.4	.5	100.0	97.8	1.7	.5
75 to 84 years	100.0	92.8	6.5	.8	100.0	94.5	5.0	.5	100.0	91.8	7.3	.9
85 years and over	100.0	71.5	27.0	1.5	100.0	80.7	18.4	1.0	100.0	68.3	30.0	1.7

TIPSII [UPF] GP123 CENSUS90 72583600 05/01/92 9:28 PM MACHINE: C DATA:CENSUS90*P1TIPSDA23. 04/27/92 01:54:18 TAPE: NONE FRAME: 87
TSF:CENSUS90*92. 04/27/92 01:54:49 UTF:CENSUS90*93. 04/27/92 01:54:50 META:CENSUS90*P1TABLES23. 04/27/92 02:05:37

Table 30. **Persons in Households by Relationship to Householder, Age, and Sex: 1990**

[For definitions of terms and meanings of symbols, see text]

State	All persons	Householder					Relatives of householder				Nonrelatives of householder	
		Total	Family householder		Nonfamily householder							
			Total	Married, spouse present	Total	Living alone	Total	Spouse	Child	Other relatives	In family households	In nonfamily households
AGE												
All persons	**1 190 759**	**465 312**	**328 685**	**270 565**	**136 627**	**108 474**	**667 939**	**270 565**	**363 463**	**33 911**	**21 160**	**36 348**
Under 18 years	308 229	314	177	49	137	71	300 847	96	289 696	11 055	3 493	3 575
Under 6 years	103 744	–	–	–	–	–	102 004	–	96 839	5 165	893	847
6 to 14 years	154 817	–	–	–	–	–	151 285	–	146 988	4 297	1 614	1 918
15 to 17 years	49 668	314	177	49	137	71	47 558	96	45 869	1 593	986	810
18 and 19 years	30 080	2 299	961	292	1 338	461	24 646	772	22 535	1 339	1 307	1 828
20 to 24 years	76 509	22 546	11 974	7 644	10 572	4 386	40 991	12 210	25 887	2 894	3 677	9 295
25 to 29 years	96 314	44 299	31 029	23 948	13 270	7 744	41 884	29 228	10 314	2 342	3 519	6 612
30 to 34 years	104 733	53 765	42 082	34 018	11 683	7 961	44 213	37 299	5 494	1 420	2 740	4 015
35 to 44 years	191 203	105 445	86 504	70 660	18 941	14 132	77 599	69 988	5 841	1 770	3 329	4 830
45 to 54 years	123 813	69 791	56 103	47 844	13 688	10 860	49 907	45 984	2 380	1 543	1 456	2 659
55 to 59 years	53 757	31 084	23 833	20 975	7 251	6 225	21 452	19 767	652	1 033	362	859
60 to 64 years	53 662	32 004	22 694	20 090	9 310	8 377	20 548	18 841	417	1 290	331	779
65 years and over	152 459	103 765	53 328	45 045	50 437	48 257	45 852	36 380	247	9 225	946	1 896
65 to 74 years	89 740	58 085	35 121	30 733	22 964	21 700	30 069	26 469	232	3 368	464	1 122
75 to 84 years	49 681	36 213	15 419	12 567	20 794	20 103	12 554	8 906	15	3 633	318	596
85 years and over	13 038	9 467	2 788	1 745	6 679	6 454	3 229	1 005	–	2 224	164	178
Male	**577 844**	**318 366**	**259 619**	**245 859**	**58 747**	**42 075**	**231 962**	**24 706**	**192 446**	**14 810**	**11 363**	**16 153**
Under 18 years	158 097	84	48	32	36	19	154 534	5	148 937	5 592	1 700	1 779
Under 6 years	53 306	–	–	–	–	–	52 393	–	49 728	2 665	464	449
6 to 14 years	79 373	–	–	–	–	–	77 568	–	75 440	2 128	816	989
15 to 17 years	25 418	84	48	32	36	19	24 573	5	23 769	799	420	341
18 and 19 years	15 366	865	305	182	560	217	13 319	33	12 574	712	532	650
20 to 24 years	37 078	13 137	7 051	6 044	6 086	2 568	18 129	1 054	15 441	1 634	1 756	4 056
25 to 29 years	46 685	30 767	22 334	20 656	8 433	4 830	10 760	2 846	6 542	1 372	1 988	3 170
30 to 34 years	50 850	39 619	32 003	30 207	7 616	5 182	7 930	3 588	3 469	873	1 545	1 756
35 to 44 years	94 797	79 647	67 885	64 133	11 762	8 677	11 081	6 533	3 550	998	2 027	2 042
45 to 54 years	61 376	53 282	46 407	44 167	6 875	5 240	6 024	3 962	1 361	701	915	1 155
55 to 59 years	25 943	23 095	20 190	19 455	2 905	2 322	2 241	1 563	310	368	234	373
60 to 64 years	25 255	22 556	19 332	18 721	3 224	2 732	2 127	1 533	168	426	202	370
65 years and over	62 397	55 314	44 064	42 262	11 250	10 288	5 817	3 589	94	2 134	464	802
65 to 74 years	39 742	35 583	29 764	28 784	5 819	5 205	3 386	2 348	87	951	280	493
75 to 84 years	18 844	16 606	12 423	11 812	4 183	3 907	1 852	1 052	7	793	149	237
85 years and over	3 811	3 125	1 877	1 666	1 248	1 176	579	189	–	390	35	72
Female	**612 915**	**146 946**	**69 066**	**24 706**	**77 880**	**66 399**	**435 977**	**245 859**	**171 017**	**19 101**	**9 797**	**20 195**
Under 18 years	150 132	230	129	17	101	52	146 313	91	140 759	5 463	1 793	1 796
Under 6 years	50 438	–	–	–	–	–	49 611	–	47 111	2 500	429	398
6 to 14 years	75 444	–	–	–	–	–	73 717	–	71 548	2 169	798	929
15 to 17 years	24 250	230	129	17	101	52	22 985	91	22 100	794	566	469
18 and 19 years	14 714	1 434	656	110	778	244	11 327	739	9 961	627	775	1 178
20 to 24 years	39 431	9 409	4 923	1 600	4 486	1 818	22 862	11 156	10 446	1 260	1 921	5 239
25 to 29 years	49 629	13 532	8 695	3 292	4 837	2 914	31 124	26 382	3 772	970	1 531	3 442
30 to 34 years	53 883	14 146	10 079	3 811	4 067	2 779	36 283	33 711	2 025	547	1 195	2 259
35 to 44 years	96 406	25 798	18 619	6 527	7 179	5 455	66 518	63 455	2 291	772	1 302	2 788
45 to 54 years	62 437	16 509	9 696	3 677	6 813	5 620	43 883	42 022	1 019	842	541	1 504
55 to 59 years	27 814	7 989	3 643	1 520	4 346	3 903	19 211	18 204	342	665	128	486
60 to 64 years	28 407	9 448	3 362	1 369	6 086	5 645	18 421	17 308	249	864	129	409
65 years and over	90 062	48 451	9 264	2 783	39 187	37 969	40 035	32 791	153	7 091	482	1 094
65 to 74 years	49 998	22 502	5 357	1 949	17 145	16 495	26 683	24 121	145	2 417	184	629
75 to 84 years	30 837	19 607	2 996	755	16 611	16 196	10 702	7 854	8	2 840	169	359
85 years and over	9 227	6 342	911	79	5 431	5 278	2 650	816	–	1 834	129	106
PERCENT DISTRIBUTION												
All persons	**100.0**	**39.1**	**27.6**	**22.7**	**11.5**	**9.1**	**56.1**	**22.7**	**30.5**	**2.8**	**1.8**	**3.1**
Under 18 years	100.0	.1	.1	–	–	–	97.6	–	94.0	3.6	1.1	1.2
18 and 19 years	100.0	7.6	3.2	1.0	4.4	1.5	81.9	2.6	74.9	4.5	4.3	6.1
20 to 24 years	100.0	29.5	15.7	10.0	13.8	5.7	53.6	16.0	33.8	3.8	4.8	12.1
25 to 29 years	100.0	46.0	32.2	24.9	13.8	8.0	43.5	30.3	10.7	2.4	3.7	6.9
30 to 34 years	100.0	51.3	40.2	32.5	11.2	7.6	42.2	35.6	5.2	1.4	2.6	3.8
35 to 44 years	100.0	55.1	45.2	37.0	9.9	7.4	40.6	36.6	3.1	.9	1.7	2.5
45 to 54 years	100.0	56.4	45.3	38.6	11.1	8.8	40.3	37.1	1.9	1.2	1.2	2.1
55 to 59 years	100.0	57.8	44.3	39.0	13.5	11.6	39.9	36.8	1.2	1.9	.7	1.6
60 to 64 years	100.0	59.6	42.3	37.4	17.3	15.6	38.3	35.1	.8	2.4	.6	1.5
65 years and over	100.0	68.1	35.0	29.5	33.1	31.7	30.1	23.9	.2	6.1	.6	1.2
65 to 74 years	100.0	64.7	39.1	34.2	25.6	24.2	33.5	29.5	.3	3.8	.5	1.3
75 to 84 years	100.0	72.9	31.0	25.3	41.9	40.5	25.3	17.9	–	7.3	.6	1.2
85 years and over	100.0	72.6	21.4	13.4	51.2	49.5	24.8	7.7	–	17.1	1.3	1.4
Male	**100.0**	**55.1**	**44.9**	**42.5**	**10.2**	**7.3**	**40.1**	**4.3**	**33.3**	**2.6**	**2.0**	**2.8**
Under 18 years	100.0	.1	–	–	–	–	97.7	–	94.2	3.5	1.1	1.1
18 and 19 years	100.0	5.6	2.0	1.2	3.6	1.4	86.7	.2	81.8	4.6	3.5	4.2
20 to 24 years	100.0	35.4	19.0	16.3	16.4	6.9	48.9	2.8	41.6	4.4	4.7	10.9
25 to 29 years	100.0	65.9	47.8	44.2	18.1	10.3	23.0	6.1	14.0	2.9	4.3	6.8
30 to 34 years	100.0	77.9	62.9	59.4	15.0	10.2	15.6	7.1	6.8	1.7	3.0	3.5
35 to 44 years	100.0	84.0	71.6	67.7	12.4	9.2	11.7	6.9	3.7	1.1	2.1	2.2
45 to 54 years	100.0	86.8	75.6	72.0	11.2	8.5	9.8	6.5	2.2	1.1	1.5	1.9
55 to 59 years	100.0	89.0	77.8	75.0	11.2	9.0	8.6	6.0	1.2	1.4	.9	1.4
60 to 64 years	100.0	89.3	76.5	74.1	12.8	10.8	8.4	6.1	.7	1.7	.8	1.5
65 years and over	100.0	88.6	70.6	67.7	18.0	16.5	9.3	5.8	.2	3.4	.7	1.3
65 to 74 years	100.0	89.5	74.9	72.4	14.6	13.1	8.5	5.9	.2	2.4	.7	1.2
75 to 84 years	100.0	88.1	65.9	62.7	22.2	20.7	9.8	5.6	–	4.2	.8	1.3
85 years and over	100.0	82.0	49.3	43.7	32.7	30.9	15.2	5.0	–	10.2	.9	1.9
Female	**100.0**	**24.0**	**11.3**	**4.0**	**12.7**	**10.8**	**71.1**	**40.1**	**27.9**	**3.1**	**1.6**	**3.3**
Under 18 years	100.0	.2	.1	–	.1	–	97.5	.1	93.8	3.6	1.2	1.2
18 and 19 years	100.0	9.7	4.5	.7	5.3	1.7	77.0	5.0	67.7	4.3	5.3	8.0
20 to 24 years	100.0	23.9	12.5	4.1	11.4	4.6	58.0	28.3	26.5	3.2	4.9	13.3
25 to 29 years	100.0	27.3	17.5	6.6	9.7	5.9	62.7	53.2	7.6	2.0	3.1	6.9
30 to 34 years	100.0	26.3	18.7	7.1	7.5	5.2	67.3	62.6	3.8	1.0	2.2	4.2
35 to 44 years	100.0	26.8	19.3	6.8	7.4	5.7	69.0	65.8	2.4	.8	1.4	2.9
45 to 54 years	100.0	26.4	15.5	5.9	10.9	9.0	70.3	67.3	1.6	1.3	.9	2.4
55 to 59 years	100.0	28.7	13.1	5.5	15.6	14.0	69.1	65.4	1.2	2.4	.5	1.7
60 to 64 years	100.0	33.3	11.8	4.8	21.4	19.9	64.8	60.9	.9	3.0	.5	1.4
65 years and over	100.0	53.8	10.3	3.1	43.5	42.2	44.5	36.4	.2	7.9	.5	1.2
65 to 74 years	100.0	45.0	10.7	3.9	34.3	33.0	53.4	48.2	.3	4.8	.4	1.3
75 to 84 years	100.0	63.6	9.7	2.4	53.9	52.5	34.7	25.5	–	9.2	.5	1.2
85 years and over	100.0	68.7	9.9	.9	58.9	57.2	28.7	8.8	–	19.9	1.4	1.1

TIPSII [UPF] GP123 CENSUS90 72583600 05/01/92 9:28 PM MACHINE: C DATA:CENSUS90*P1TIPSDA23. 04/27/92 01:54:18 TAPE: NONE FRAME: 88
TSF:CENSUS90*92. 04/27/92 01:54:49 UTF:CENSUS90*93. 04/27/92 01:54:50 META:CENSUS90*P1TABLES23. 04/27/92 02:05:37

Table 31. **White Persons in Households by Relationship to Householder, Age, and Sex: 1990**

[For definitions of terms and meanings of symbols, see text]

State	All persons	Householder					Relatives of householder				Nonrelatives of householder	
		Total	Family householder		Nonfamily householder							
			Total	Married, spouse present	Total	Living alone	Total	Spouse	Child	Other relatives	In family households	In nonfamily households
AGE												
All persons	**1 172 828**	**460 110**	**324 952**	**267 888**	**135 158**	**107 428**	**656 692**	**267 503**	**356 277**	**32 912**	**20 490**	**35 536**
Under 18 years	301 456	304	170	47	134	69	294 341	92	283 566	10 683	3 331	3 480
Under 6 years	101 151	–	–	–	–	–	99 486	–	94 489	4 997	841	824
6 to 14 years	151 582	–	–	–	–	–	148 162	–	144 007	4 155	1 552	1 868
15 to 17 years	48 723	304	170	47	134	69	46 693	92	45 070	1 531	938	788
18 and 19 years	29 491	2 252	932	282	1 320	456	24 187	747	22 150	1 290	1 266	1 786
20 to 24 years	75 003	22 113	11 724	7 487	10 389	4 314	40 260	11 970	25 508	2 782	3 548	9 082
25 to 29 years	94 472	43 496	30 452	23 548	13 044	7 602	41 116	28 706	10 173	2 237	3 398	6 462
30 to 34 years	102 981	52 910	41 429	33 552	11 481	7 819	43 511	36 732	5 424	1 355	2 662	3 898
35 to 44 years	188 542	104 028	85 396	69 809	18 632	13 902	76 549	69 058	5 782	1 709	3 237	4 728
45 to 54 years	122 412	68 977	55 486	47 401	13 491	10 700	49 403	45 549	2 365	1 489	1 427	2 605
55 to 59 years	53 313	30 831	23 650	20 845	7 181	6 173	21 274	19 625	647	1 002	358	850
60 to 64 years	53 318	31 812	22 573	19 998	9 239	8 312	20 419	18 747	415	1 257	324	763
65 years and over	151 840	103 387	53 140	44 919	50 247	48 081	45 632	36 277	247	9 108	939	1 882
65 to 74 years	89 311	57 819	34 978	30 639	22 841	21 587	29 920	26 386	232	3 302	458	1 114
75 to 84 years	49 527	36 118	15 382	12 537	20 736	20 049	12 500	8 890	15	3 595	317	592
85 years and over	13 002	9 450	2 780	1 743	6 670	6 445	3 212	1 001	–	2 211	164	176
Male	**568 823**	**314 844**	**257 022**	**243 524**	**57 822**	**41 433**	**227 309**	**24 334**	**188 661**	**14 314**	**10 977**	**15 693**
Under 18 years	154 631	81	46	31	35	18	151 189	5	145 777	5 407	1 626	1 735
Under 6 years	51 931	–	–	–	–	–	51 054	–	48 469	2 585	440	437
6 to 14 years	77 753	–	–	–	–	–	75 994	–	73 932	2 062	792	967
15 to 17 years	24 947	81	46	31	35	18	24 141	5	23 376	760	394	331
18 and 19 years	15 060	847	293	174	554	217	13 067	30	12 353	684	520	626
20 to 24 years	36 290	12 870	6 899	5 916	5 971	2 519	17 805	1 021	15 211	1 573	1 674	3 941
25 to 29 years	45 771	30 229	21 955	20 315	8 274	4 733	10 551	2 793	6 455	1 303	1 912	3 079
30 to 34 years	49 955	39 012	31 550	29 803	7 462	5 066	7 767	3 509	3 425	833	1 491	1 685
35 to 44 years	93 473	78 622	67 081	63 392	11 541	8 515	10 900	6 426	3 514	960	1 966	1 985
45 to 54 years	60 681	52 716	45 962	43 769	6 754	5 145	5 948	3 915	1 356	677	899	1 118
55 to 59 years	25 728	22 916	20 052	19 334	2 864	2 297	2 213	1 546	309	358	231	368
60 to 64 years	25 105	22 438	19 244	18 641	3 194	2 706	2 107	1 521	167	419	198	362
65 years and over	62 129	55 113	43 940	42 149	11 173	10 217	5 762	3 568	94	2 100	460	794
65 to 74 years	39 561	35 446	29 670	28 701	5 776	5 165	3 352	2 336	87	929	276	487
75 to 84 years	18 767	16 549	12 395	11 784	4 154	3 881	1 834	1 046	7	781	149	235
85 years and over	3 801	3 118	1 875	1 664	1 243	1 171	576	186	–	390	35	72
Female	**604 005**	**145 266**	**67 930**	**24 364**	**77 336**	**65 995**	**429 383**	**243 169**	**167 616**	**18 598**	**9 513**	**19 843**
Under 18 years	146 825	223	124	16	99	51	143 152	87	137 789	5 276	1 705	1 745
Under 6 years	49 220	–	–	–	–	–	48 432	–	46 020	2 412	401	387
6 to 14 years	73 829	–	–	–	–	–	72 168	–	70 075	2 093	760	901
15 to 17 years	23 776	223	124	16	99	51	22 552	87	21 694	771	544	457
18 and 19 years	14 431	1 405	639	108	766	239	11 120	717	9 797	606	746	1 160
20 to 24 years	38 713	9 243	4 825	1 571	4 418	1 795	22 455	10 949	10 297	1 209	1 874	5 141
25 to 29 years	48 701	13 267	8 497	3 233	4 770	2 869	30 565	25 913	3 718	934	1 486	3 383
30 to 34 years	53 026	13 898	9 879	3 749	4 019	2 753	35 744	33 223	1 999	522	1 171	2 213
35 to 44 years	95 069	25 406	18 315	6 417	7 091	5 387	65 649	62 632	2 268	749	1 271	2 743
45 to 54 years	61 731	16 261	9 524	3 632	6 737	5 555	43 455	41 634	1 009	812	528	1 487
55 to 59 years	27 585	7 915	3 598	1 511	4 317	3 876	19 061	18 079	338	644	127	482
60 to 64 years	28 213	9 374	3 329	1 357	6 045	5 606	18 312	17 226	248	838	126	401
65 years and over	89 711	48 274	9 200	2 770	39 074	37 864	39 870	32 709	153	7 008	479	1 088
65 to 74 years	49 750	22 373	5 308	1 938	17 065	16 422	26 568	24 050	145	2 373	182	627
75 to 84 years	30 760	19 569	2 987	753	16 582	16 168	10 666	7 844	8	2 814	168	357
85 years and over	9 201	6 332	905	79	5 427	5 274	2 636	815	–	1 821	129	104
PERCENT DISTRIBUTION												
All persons	**100.0**	**39.2**	**27.7**	**22.8**	**11.5**	**9.2**	**56.0**	**22.8**	**30.4**	**2.8**	**1.7**	**3.0**
Under 18 years	100.0	.1	.1	–	–	–	97.6	–	94.1	3.5	1.1	1.2
18 and 19 years	100.0	7.6	3.2	1.0	4.5	1.5	82.0	2.5	75.1	4.4	4.3	6.1
20 to 24 years	100.0	29.5	15.6	10.0	13.9	5.8	53.7	16.0	34.0	3.7	4.7	12.1
25 to 29 years	100.0	46.0	32.2	24.9	13.8	8.0	43.5	30.4	10.8	2.4	3.6	6.8
30 to 34 years	100.0	51.4	40.2	32.6	11.1	7.6	42.3	35.7	5.3	1.3	2.6	3.8
35 to 44 years	100.0	55.2	45.3	37.0	9.9	7.4	40.6	36.6	3.1	.9	1.7	2.5
45 to 54 years	100.0	56.3	45.3	38.7	11.0	8.7	40.4	37.2	1.9	1.2	1.2	2.1
55 to 59 years	100.0	57.8	44.4	39.1	13.5	11.6	39.9	36.8	1.2	1.9	.7	1.6
60 to 64 years	100.0	59.7	42.3	37.5	17.3	15.6	38.3	35.2	.8	2.4	.6	1.4
65 years and over	100.0	68.1	35.0	29.6	33.1	31.7	30.1	23.9	.2	6.0	.6	1.2
65 to 74 years	100.0	64.7	39.2	34.3	25.6	24.2	33.5	29.5	.3	3.7	.5	1.2
75 to 84 years	100.0	72.9	31.1	25.3	41.9	40.5	25.2	17.9	–	7.3	.6	1.2
85 years and over	100.0	72.7	21.4	13.4	51.3	49.6	24.7	7.7	–	17.0	1.3	1.4
Male	**100.0**	**55.4**	**45.2**	**42.8**	**10.2**	**7.3**	**40.0**	**4.3**	**33.2**	**2.5**	**1.9**	**2.8**
Under 18 years	100.0	.1	–	–	–	–	97.8	–	94.3	3.5	1.1	1.1
18 and 19 years	100.0	5.6	1.9	1.2	3.7	1.4	86.8	.2	82.0	4.5	3.5	4.2
20 to 24 years	100.0	35.5	19.0	16.3	16.5	6.9	49.1	2.8	41.9	4.3	4.6	10.9
25 to 29 years	100.0	66.0	48.0	44.4	18.1	10.3	23.1	6.1	14.1	2.8	4.2	6.7
30 to 34 years	100.0	78.1	63.2	59.7	14.9	10.1	15.5	7.0	6.9	1.7	3.0	3.4
35 to 44 years	100.0	84.1	71.8	67.8	12.3	9.1	11.7	6.9	3.8	1.0	2.1	2.1
45 to 54 years	100.0	86.9	75.7	72.1	11.1	8.5	9.8	6.5	2.2	1.1	1.5	1.8
55 to 59 years	100.0	89.1	77.9	75.1	11.1	8.9	8.6	6.0	1.2	1.4	.9	1.4
60 to 64 years	100.0	89.4	76.7	74.3	12.7	10.8	8.4	6.1	.7	1.7	.8	1.4
65 years and over	100.0	88.7	70.7	67.8	18.0	16.4	9.3	5.7	.2	3.4	.7	1.3
65 to 74 years	100.0	89.6	75.0	72.5	14.6	13.1	8.5	5.9	.2	2.3	.7	1.2
75 to 84 years	100.0	88.2	66.0	62.8	22.1	20.7	9.8	5.6	–	4.2	.8	1.3
85 years and over	100.0	82.0	49.3	43.8	32.7	30.8	15.2	4.9	–	10.3	.9	1.9
Female	**100.0**	**24.1**	**11.2**	**4.0**	**12.8**	**10.9**	**71.1**	**40.3**	**27.8**	**3.1**	**1.6**	**3.3**
Under 18 years	100.0	.2	.1	–	.1	–	97.5	.1	93.8	3.6	1.2	1.2
18 and 19 years	100.0	9.7	4.4	.7	5.3	1.7	77.1	5.0	67.9	4.2	5.2	8.0
20 to 24 years	100.0	23.9	12.5	4.1	11.4	4.6	58.0	28.3	26.6	3.1	4.8	13.3
25 to 29 years	100.0	27.2	17.4	6.6	9.8	5.9	62.8	53.2	7.6	1.9	3.1	6.9
30 to 34 years	100.0	26.2	18.6	7.1	7.6	5.2	67.4	62.7	3.8	1.0	2.2	4.2
35 to 44 years	100.0	26.7	19.3	6.7	7.5	5.7	69.1	65.9	2.4	.8	1.3	2.9
45 to 54 years	100.0	26.3	15.4	5.9	10.9	9.0	70.4	67.4	1.6	1.3	.9	2.4
55 to 59 years	100.0	28.7	13.0	5.5	15.6	14.1	69.1	65.5	1.2	2.3	.5	1.7
60 to 64 years	100.0	33.2	11.8	4.8	21.4	19.9	64.9	61.1	.9	3.0	.4	1.4
65 years and over	100.0	53.8	10.3	3.1	43.6	42.2	44.4	36.5	.2	7.8	.5	1.2
65 to 74 years	100.0	45.0	10.7	3.9	34.3	33.0	53.4	48.3	.3	4.8	.4	1.3
75 to 84 years	100.0	63.6	9.7	2.4	53.9	52.6	34.7	25.5	–	9.1	.5	1.2
85 years and over	100.0	68.8	9.8	.9	59.0	57.3	28.6	8.9	–	19.8	1.4	1.1

TIPSII [UPF] GP123 CENSUS90 72583600 05/01/92 9:28 PM MACHINE: C DATA:CENSUS90*P1TIPSDA23. 04/27/92 01:54:18 TAPE: NONE FRAME: 89
TSF:CENSUS90*92. 04/27/92 01:54:49 UTF:CENSUS90*93. 04/27/92 01:54:50 META:CENSUS90*P1TABLES23. 04/27/92 02:05:37

Table 32. **Black Persons in Households by Relationship to Householder, Age, and Sex: 1990**

[For definitions of terms and meanings of symbols, see text]

State	All persons	Householder					Relatives of householder				Nonrelatives of householder	
		Total	Family householder		Nonfamily householder							
			Total	Married, spouse present	Total	Living alone	Total	Spouse	Child	Other relatives	In family households	In nonfamily households
AGE												
All persons	**4 318**	**1 458**	**950**	**737**	**508**	**371**	**2 467**	**551**	**1 754**	**162**	**172**	**221**
Under 18 years	1 694	3	3	1	–	–	1 628	1	1 543	84	42	21
Under 6 years	791	–	–	–	–	–	771	–	732	39	15	5
6 to 14 years	723	–	–	–	–	–	695	–	661	34	17	11
15 to 17 years	180	3	3	1	–	–	162	1	150	11	10	5
18 and 19 years	133	14	11	6	3	–	91	9	73	9	13	15
20 to 24 years	398	143	75	61	68	29	163	74	76	13	38	54
25 to 29 years	494	263	171	134	92	64	156	117	21	18	27	48
30 to 34 years	428	254	174	133	80	62	126	105	16	5	22	26
35 to 44 years	596	383	268	219	115	88	161	141	16	4	21	31
45 to 54 years	261	181	126	92	55	48	61	47	6	8	4	15
55 to 59 years	78	52	38	31	14	7	20	17	2	1	1	5
60 to 64 years	80	51	31	23	20	17	22	18	1	3	3	4
65 years and over	156	114	53	37	61	56	39	22	–	17	1	2
65 to 74 years	97	76	40	28	36	34	21	17	–	4	–	–
75 to 84 years	44	32	11	8	21	18	11	3	–	8	1	–
85 years and over	15	6	2	1	4	4	7	2	–	5	–	2
Male	**2 478**	**1 090**	**733**	**683**	**357**	**261**	**1 142**	**110**	**947**	**85**	**118**	**128**
Under 18 years	895	2	2	1	–	–	862	–	822	40	20	11
Under 6 years	427	–	–	–	–	–	415	–	398	17	8	4
6 to 14 years	362	–	–	–	–	–	353	–	339	14	5	4
15 to 17 years	106	2	2	1	–	–	94	–	85	9	7	3
18 and 19 years	70	8	6	6	2	–	52	1	47	4	4	6
20 to 24 years	213	97	52	50	45	22	60	12	41	7	28	28
25 to 29 years	291	194	130	125	64	40	43	14	15	14	23	31
30 to 34 years	279	201	133	123	68	55	40	25	10	5	19	19
35 to 44 years	386	303	215	202	88	69	50	36	10	4	17	16
45 to 54 years	166	137	98	89	39	33	12	8	–	4	4	13
55 to 59 years	52	45	34	31	11	6	4	2	1	1	1	2
60 to 64 years	49	37	24	22	13	11	8	7	1	–	2	2
65 years and over	77	66	39	34	27	25	11	5	–	6	–	–
65 to 74 years	48	43	31	26	12	12	5	3	–	2	–	–
75 to 84 years	24	19	7	7	12	10	5	1	–	4	–	–
85 years and over	5	4	1	1	3	3	1	1	–	–	–	–
Female	**1 840**	**368**	**217**	**54**	**151**	**110**	**1 325**	**441**	**807**	**77**	**54**	**93**
Under 18 years	799	1	1	–	–	–	766	1	721	44	22	10
Under 6 years	364	–	–	–	–	–	356	–	334	22	7	1
6 to 14 years	361	–	–	–	–	–	342	–	322	20	12	7
15 to 17 years	74	1	1	–	–	–	68	1	65	2	3	2
18 and 19 years	63	6	5	–	1	–	39	8	26	5	9	9
20 to 24 years	185	46	23	11	23	7	103	62	35	6	10	26
25 to 29 years	203	69	41	9	28	24	113	103	6	4	4	17
30 to 34 years	149	53	41	10	12	7	86	80	6	–	3	7
35 to 44 years	210	80	53	17	27	19	111	105	6	–	4	15
45 to 54 years	95	44	28	3	16	15	49	39	6	4	–	2
55 to 59 years	26	7	4	–	3	1	16	15	1	–	–	3
60 to 64 years	31	14	7	1	7	6	14	11	–	3	1	2
65 years and over	79	48	14	3	34	31	28	17	–	11	1	2
65 to 74 years	49	33	9	2	24	22	16	14	–	2	–	–
75 to 84 years	20	13	4	1	9	8	6	2	–	4	1	–
85 years and over	10	2	1	–	1	1	6	1	–	5	–	2
PERCENT DISTRIBUTION												
All persons	**100.0**	**33.8**	**22.0**	**17.1**	**11.8**	**8.6**	**57.1**	**12.8**	**40.6**	**3.8**	**4.0**	**5.1**
Under 18 years	100.0	.2	.2	.1	–	–	96.1	.1	91.1	5.0	2.5	1.2
18 and 19 years	100.0	10.5	8.3	4.5	2.3	–	68.4	6.8	54.9	6.8	9.8	11.3
20 to 24 years	100.0	35.9	18.8	15.3	17.1	7.3	41.0	18.6	19.1	3.3	9.5	13.6
25 to 29 years	100.0	53.2	34.6	27.1	18.6	13.0	31.6	23.7	4.3	3.6	5.5	9.7
30 to 34 years	100.0	59.3	40.7	31.1	18.7	14.5	29.4	24.5	3.7	1.2	5.1	6.1
35 to 44 years	100.0	64.3	45.0	36.7	19.3	14.8	27.0	23.7	2.7	.7	3.5	5.2
45 to 54 years	100.0	69.3	48.3	35.2	21.1	18.4	23.4	18.0	2.3	3.1	1.5	5.7
55 to 59 years	100.0	66.7	48.7	39.7	17.9	9.0	25.6	21.8	2.6	1.3	1.3	6.4
60 to 64 years	100.0	63.8	38.8	28.8	25.0	21.3	27.5	22.5	1.3	3.8	3.8	5.0
65 years and over	100.0	73.1	34.0	23.7	39.1	35.9	25.0	14.1	–	10.9	.6	1.3
65 to 74 years	100.0	78.4	41.2	28.9	37.1	35.1	21.6	17.5	–	4.1	–	–
75 to 84 years	100.0	72.7	25.0	18.2	47.7	40.9	25.0	6.8	–	18.2	2.3	–
85 years and over	100.0	40.0	13.3	6.7	26.7	26.7	46.7	13.3	–	33.3	–	13.3
Male	**100.0**	**44.0**	**29.6**	**27.6**	**14.4**	**10.5**	**46.1**	**4.4**	**38.2**	**3.4**	**4.8**	**5.2**
Under 18 years	100.0	.2	.2	.1	–	–	96.3	–	91.8	4.5	2.2	1.2
18 and 19 years	100.0	11.4	8.6	8.6	2.9	–	74.3	1.4	67.1	5.7	5.7	8.6
20 to 24 years	100.0	45.5	24.4	23.5	21.1	10.3	28.2	5.6	19.2	3.3	13.1	13.1
25 to 29 years	100.0	66.7	44.7	43.0	22.0	13.7	14.8	4.8	5.2	4.8	7.9	10.7
30 to 34 years	100.0	72.0	47.7	44.1	24.4	19.7	14.3	9.0	3.6	1.8	6.8	6.8
35 to 44 years	100.0	78.5	55.7	52.3	22.8	17.9	13.0	9.3	2.6	1.0	4.4	4.1
45 to 54 years	100.0	82.5	59.0	53.6	23.5	19.9	7.2	4.8	–	2.4	2.4	7.8
55 to 59 years	100.0	86.5	65.4	59.6	21.2	11.5	7.7	3.8	1.9	1.9	1.9	3.8
60 to 64 years	100.0	75.5	49.0	44.9	26.5	22.4	16.3	14.3	2.0	–	4.1	4.1
65 years and over	100.0	85.7	50.6	44.2	35.1	32.5	14.3	6.5	–	7.8	–	–
65 to 74 years	100.0	89.6	64.6	54.2	25.0	25.0	10.4	6.3	–	4.2	–	–
75 to 84 years	100.0	79.2	29.2	29.2	50.0	41.7	20.8	4.2	–	16.7	–	–
85 years and over	100.0	80.0	20.0	20.0	60.0	60.0	20.0	20.0	–	–	–	–
Female	**100.0**	**20.0**	**11.8**	**2.9**	**8.2**	**6.0**	**72.0**	**24.0**	**43.9**	**4.2**	**2.9**	**5.1**
Under 18 years	100.0	.1	.1	–	–	–	95.9	.1	90.2	5.5	2.8	1.3
18 and 19 years	100.0	9.5	7.9	–	1.6	–	61.9	12.7	41.3	7.9	14.3	14.3
20 to 24 years	100.0	24.9	12.4	5.9	12.4	3.8	55.7	33.5	18.9	3.2	5.4	14.1
25 to 29 years	100.0	34.0	20.2	4.4	13.8	11.8	55.7	50.7	3.0	2.0	2.0	8.4
30 to 34 years	100.0	35.6	27.5	6.7	8.1	4.7	57.7	53.7	4.0	–	2.0	4.7
35 to 44 years	100.0	38.1	25.2	8.1	12.9	9.0	52.9	50.0	2.9	–	1.9	7.1
45 to 54 years	100.0	46.3	29.5	3.2	16.8	15.8	51.6	41.1	6.3	4.2	–	2.1
55 to 59 years	100.0	26.9	15.4	–	11.5	3.8	61.5	57.7	3.8	–	–	11.5
60 to 64 years	100.0	45.2	22.6	3.2	22.6	19.4	45.2	35.5	–	9.7	3.2	6.5
65 years and over	100.0	60.8	17.7	3.8	43.0	39.2	35.4	21.5	–	13.9	1.3	2.5
65 to 74 years	100.0	67.3	18.4	4.1	49.0	44.9	32.7	28.6	–	4.1	–	–
75 to 84 years	100.0	65.0	20.0	5.0	45.0	40.0	30.0	10.0	–	20.0	5.0	–
85 years and over	100.0	20.0	10.0	–	10.0	10.0	60.0	10.0	–	50.0	–	20.0

TIPSII [UPF] GP123 CENSUS90 72583600 05/01/92 9:28 PM MACHINE: C DATA:CENSUS90*P1TIPSDA23. 04/27/92 01:54:18 TAPE: NONE FRAME: 90
TSF:CENSUS90*92. 04/27/92 01:54:49 UTF:CENSUS90*93. 04/27/92 01:54:50 META:CENSUS90*P1TABLES23. 04/27/92 02:05:37

Table 33. **American Indian, Eskimo, or Aleut Persons in Households by Relationship to Householder, Age, and Sex: 1990**

[For definitions of terms and meanings of symbols, see text]

State	All persons	Householder					Relatives of householder				Nonrelatives of householder	
			Family householder		Nonfamily householder							
		Total	Total	Married, spouse present	Total	Living alone	Total	Spouse	Child	Other relatives	In family households	In nonfamily households
AGE												
All persons	**5 769**	**1 860**	**1 348**	**834**	**512**	**376**	**3 421**	**842**	**2 256**	**323**	**242**	**246**
Under 18 years	2 112	6	4	1	2	1	2 002	1	1 848	153	65	39
Under 6 years	690	–	–	–	–	–	658	–	589	69	21	11
6 to 14 years	1 106	–	–	–	–	–	1 057	–	996	61	30	19
15 to 17 years	316	6	4	1	2	1	287	1	263	23	14	9
18 and 19 years	195	18	11	3	7	4	151	7	128	16	10	16
20 to 24 years	446	124	88	37	36	17	228	51	135	42	41	53
25 to 29 years	573	255	204	110	51	23	238	136	75	27	46	34
30 to 34 years	570	298	230	138	68	43	206	154	33	19	30	36
35 to 44 years	788	450	348	235	102	69	269	224	31	14	33	36
45 to 54 years	536	330	241	161	89	74	176	150	5	21	11	19
55 to 59 years	174	121	80	52	41	35	49	41	1	7	2	2
60 to 64 years	130	85	55	44	30	30	40	36	–	4	–	5
65 years and over	245	173	87	53	86	80	62	42	–	20	4	6
65 to 74 years	178	125	66	40	59	54	45	33	–	12	4	4
75 to 84 years	57	42	17	13	25	24	13	9	–	4	–	2
85 years and over	10	6	4	–	2	2	4	–	–	4	–	–
Male	**2 780**	**1 088**	**798**	**674**	**290**	**207**	**1 446**	**123**	**1 162**	**161**	**134**	**112**
Under 18 years	1 038	1	–	–	1	1	989	–	916	73	30	18
Under 6 years	356	–	–	–	–	–	344	–	309	35	9	3
6 to 14 years	533	–	–	–	–	–	508	–	481	27	15	10
15 to 17 years	149	1	–	–	1	1	137	–	126	11	6	5
18 and 19 years	100	5	4	2	1	–	80	2	71	7	4	11
20 to 24 years	218	53	33	25	20	11	121	12	87	22	22	22
25 to 29 years	261	140	107	88	33	16	76	18	42	16	28	17
30 to 34 years	268	176	126	105	50	36	58	21	23	14	20	14
35 to 44 years	380	289	219	191	70	45	59	30	20	9	19	13
45 to 54 years	261	209	159	133	50	41	37	24	3	10	5	10
55 to 59 years	92	81	59	47	22	16	8	6	–	2	2	1
60 to 64 years	56	50	42	37	8	8	4	3	–	1	–	2
65 years and over	106	84	49	46	35	33	14	7	–	7	4	4
65 to 74 years	75	59	37	34	22	21	9	4	–	5	4	3
75 to 84 years	30	24	12	12	12	11	5	3	–	2	–	1
85 years and over	1	1	–	–	1	1	–	–	–	–	–	–
Female	**2 989**	**772**	**550**	**160**	**222**	**169**	**1 975**	**719**	**1 094**	**162**	**108**	**134**
Under 18 years	1 074	5	4	1	1	–	1 013	1	932	80	35	21
Under 6 years	334	–	–	–	–	–	314	–	280	34	12	8
6 to 14 years	573	–	–	–	–	–	549	–	515	34	15	9
15 to 17 years	167	5	4	1	1	–	150	1	137	12	8	4
18 and 19 years	95	13	7	1	6	4	71	5	57	9	6	5
20 to 24 years	228	71	55	12	16	6	107	39	48	20	19	31
25 to 29 years	312	115	97	22	18	7	162	118	33	11	18	17
30 to 34 years	302	122	104	33	18	7	148	133	10	5	10	22
35 to 44 years	408	161	129	44	32	24	210	194	11	5	14	23
45 to 54 years	275	121	82	28	39	33	139	126	2	11	6	9
55 to 59 years	82	40	21	5	19	19	41	35	1	5	–	1
60 to 64 years	74	35	13	7	22	22	36	33	–	3	–	3
65 years and over	139	89	38	7	51	47	48	35	–	13	–	2
65 to 74 years	103	66	29	6	37	33	36	29	–	7	–	1
75 to 84 years	27	18	5	1	13	13	8	6	–	2	–	1
85 years and over	9	5	4	–	1	1	4	–	–	4	–	–
PERCENT DISTRIBUTION												
All persons	**100.0**	**32.2**	**23.4**	**14.5**	**8.9**	**6.5**	**59.3**	**14.6**	**39.1**	**5.6**	**4.2**	**4.3**
Under 18 years	100.0	.3	.2	–	.1	–	94.8	–	87.5	7.2	3.1	1.8
18 and 19 years	100.0	9.2	5.6	1.5	3.6	2.1	77.4	3.6	65.6	8.2	5.1	8.2
20 to 24 years	100.0	27.8	19.7	8.3	8.1	3.8	51.1	11.4	30.3	9.4	9.2	11.9
25 to 29 years	100.0	44.5	35.6	19.2	8.9	4.0	41.5	23.7	13.1	4.7	8.0	5.9
30 to 34 years	100.0	52.3	40.4	24.2	11.9	7.5	36.1	27.0	5.8	3.3	5.3	6.3
35 to 44 years	100.0	57.1	44.2	29.8	12.9	8.8	34.1	28.4	3.9	1.8	4.2	4.6
45 to 54 years	100.0	61.6	45.0	30.0	16.6	13.8	32.8	28.0	.9	3.9	2.1	3.5
55 to 59 years	100.0	69.5	46.0	29.9	23.6	20.1	28.2	23.6	.6	4.0	1.1	1.1
60 to 64 years	100.0	65.4	42.3	33.8	23.1	23.1	30.8	27.7	–	3.1	–	3.8
65 years and over	100.0	70.6	35.5	21.6	35.1	32.7	25.3	17.1	–	8.2	1.6	2.4
65 to 74 years	100.0	70.2	37.1	22.5	33.1	30.3	25.3	18.5	–	6.7	2.2	2.2
75 to 84 years	100.0	73.7	29.8	22.8	43.9	42.1	22.8	15.8	–	7.0	–	3.5
85 years and over	100.0	60.0	40.0	–	20.0	20.0	40.0	–	–	40.0	–	–
Male	**100.0**	**39.1**	**28.7**	**24.2**	**10.4**	**7.4**	**52.0**	**4.4**	**41.8**	**5.8**	**4.8**	**4.0**
Under 18 years	100.0	.1	–	–	.1	.1	95.3	–	88.2	7.0	2.9	1.7
18 and 19 years	100.0	5.0	4.0	2.0	1.0	–	80.0	2.0	71.0	7.0	4.0	11.0
20 to 24 years	100.0	24.3	15.1	11.5	9.2	5.0	55.5	5.5	39.9	10.1	10.1	10.1
25 to 29 years	100.0	53.6	41.0	33.7	12.6	6.1	29.1	6.9	16.1	6.1	10.7	6.5
30 to 34 years	100.0	65.7	47.0	39.2	18.7	13.4	21.6	7.8	8.6	5.2	7.5	5.2
35 to 44 years	100.0	76.1	57.6	50.3	18.4	11.8	15.5	7.9	5.3	2.4	5.0	3.4
45 to 54 years	100.0	80.1	60.9	51.0	19.2	15.7	14.2	9.2	1.1	3.8	1.9	3.8
55 to 59 years	100.0	88.0	64.1	51.1	23.9	17.4	8.7	6.5	–	2.2	2.2	1.1
60 to 64 years	100.0	89.3	75.0	66.1	14.3	14.3	7.1	5.4	–	1.8	–	3.6
65 years and over	100.0	79.2	46.2	43.4	33.0	31.1	13.2	6.6	–	6.6	3.8	3.8
65 to 74 years	100.0	78.7	49.3	45.3	29.3	28.0	12.0	5.3	–	6.7	5.3	4.0
75 to 84 years	100.0	80.0	40.0	40.0	40.0	36.7	16.7	10.0	–	6.7	–	3.3
85 years and over	100.0	100.0	–	–	100.0	100.0	–	–	–	–	–	–
Female	**100.0**	**25.8**	**18.4**	**5.4**	**7.4**	**5.7**	**66.1**	**24.1**	**36.6**	**5.4**	**3.6**	**4.5**
Under 18 years	100.0	.5	.4	.1	.1	–	94.3	.1	86.8	7.4	3.3	2.0
18 and 19 years	100.0	13.7	7.4	1.1	6.3	4.2	74.7	5.3	60.0	9.5	6.3	5.3
20 to 24 years	100.0	31.1	24.1	5.3	7.0	2.6	46.9	17.1	21.1	8.8	8.3	13.6
25 to 29 years	100.0	36.9	31.1	7.1	5.8	2.2	51.9	37.8	10.6	3.5	5.8	5.4
30 to 34 years	100.0	40.4	34.4	10.9	6.0	2.3	49.0	44.0	3.3	1.7	3.3	7.3
35 to 44 years	100.0	39.5	31.6	10.8	7.8	5.9	51.5	47.5	2.7	1.2	3.4	5.6
45 to 54 years	100.0	44.0	29.8	10.2	14.2	12.0	50.5	45.8	.7	4.0	2.2	3.3
55 to 59 years	100.0	48.8	25.6	6.1	23.2	23.2	50.0	42.7	1.2	6.1	–	1.2
60 to 64 years	100.0	47.3	17.6	9.5	29.7	29.7	48.6	44.6	–	4.1	–	4.1
65 years and over	100.0	64.0	27.3	5.0	36.7	33.8	34.5	25.2	–	9.4	–	1.4
65 to 74 years	100.0	64.1	28.2	5.8	35.9	32.0	35.0	28.2	–	6.8	–	1.0
75 to 84 years	100.0	66.7	18.5	3.7	48.1	48.1	29.6	22.2	–	7.4	–	3.7
85 years and over	100.0	55.6	44.4	–	11.1	11.1	44.4	–	–	44.4	–	–

TIPSII [UPF] GP123 CENSUS90 72583600 05/01/92 9:28 PM MACHINE: C DATA:CENSUS90*P1TIPSDA23. 04/27/92 01:54:18 TAPE: NONE FRAME: 91
TSF:CENSUS90*92. 04/27/92 01:54:49 UTF:CENSUS90*93. 04/27/92 01:54:50 META:CENSUS90*P1TABLES23. 04/27/92 02:05:37

Table 34. Asian or Pacific Islander Persons in Households by Relationship to Householder, Age, and Sex: 1990

[For definitions of terms and meanings of symbols, see text]

State	All persons	Householder					Relatives of householder				Nonrelatives of householder	
		Total	Family householder		Nonfamily householder							
			Total	Married, spouse present	Total	Living alone	Total	Spouse	Child	Other relatives	In family households	In nonfamily households
AGE												
All persons	**6 287**	**1 503**	**1 141**	**876**	**362**	**241**	**4 313**	**1 428**	**2 448**	**437**	**193**	**278**
Under 18 years	2 229	1	–	–	1	1	2 165	–	2 077	88	40	23
Under 6 years	789	–	–	–	–	–	771	–	732	39	13	5
6 to 14 years	1 069	–	–	–	–	–	1 051	–	1 023	28	7	11
15 to 17 years	371	1	–	–	1	1	343	–	322	21	20	7
18 and 19 years	214	12	7	1	5	–	180	4	156	20	14	8
20 to 24 years	502	109	44	23	65	21	269	74	143	52	33	91
25 to 29 years	623	212	148	114	64	45	317	223	38	56	40	54
30 to 34 years	609	235	188	149	47	32	310	252	19	39	22	42
35 to 44 years	1 077	467	397	317	70	55	554	506	9	39	28	28
45 to 54 years	535	266	222	174	44	31	241	214	4	23	10	18
55 to 59 years	182	75	63	45	12	7	105	83	2	20	1	1
60 to 64 years	121	50	32	22	18	16	61	37	–	24	3	7
65 years and over	195	76	40	31	36	33	111	35	–	76	2	6
65 to 74 years	144	57	32	23	25	22	81	32	–	49	2	4
75 to 84 years	44	16	7	7	9	9	26	3	–	23	–	2
85 years and over	7	3	1	1	2	2	4	–	–	4	–	–
Male	**2 934**	**1 078**	**846**	**771**	**232**	**143**	**1 576**	**104**	**1 266**	**206**	**96**	**184**
Under 18 years	1 121	–	–	–	–	–	1 095	–	1 051	44	16	10
Under 6 years	401	–	–	–	–	–	394	–	376	18	4	3
6 to 14 years	543	–	–	–	–	–	536	–	523	13	2	5
15 to 17 years	177	–	–	–	–	–	165	–	152	13	10	2
18 and 19 years	110	5	2	–	3	–	97	–	84	13	2	6
20 to 24 years	269	73	31	20	42	12	121	3	89	29	20	55
25 to 29 years	292	155	106	93	49	35	76	16	25	35	22	39
30 to 34 years	267	176	145	132	31	21	51	21	10	20	11	29
35 to 44 years	451	349	297	277	52	38	61	33	5	23	18	23
45 to 54 years	244	199	173	162	26	17	26	14	2	10	6	13
55 to 59 years	67	50	43	41	7	2	16	9	–	7	–	1
60 to 64 years	41	28	19	18	9	7	8	2	–	6	1	4
65 years and over	72	43	30	28	13	11	25	6	–	19	–	4
65 to 74 years	53	31	22	20	9	7	19	5	–	14	–	3
75 to 84 years	18	11	7	7	4	4	6	1	–	5	–	1
85 years and over	1	1	1	1	–	–	–	–	–	–	–	–
Female	**3 353**	**425**	**295**	**105**	**130**	**98**	**2 737**	**1 324**	**1 182**	**231**	**97**	**94**
Under 18 years	1 108	1	–	–	1	1	1 070	–	1 026	44	24	13
Under 6 years	388	–	–	–	–	–	377	–	356	21	9	2
6 to 14 years	526	–	–	–	–	–	515	–	500	15	5	6
15 to 17 years	194	1	–	–	1	1	178	–	170	8	10	5
18 and 19 years	104	7	5	1	2	–	83	4	72	7	12	2
20 to 24 years	233	36	13	3	23	9	148	71	54	23	13	36
25 to 29 years	331	57	42	21	15	10	241	207	13	21	18	15
30 to 34 years	342	59	43	17	16	11	259	231	9	19	11	13
35 to 44 years	626	118	100	40	18	17	493	473	4	16	10	5
45 to 54 years	291	67	49	12	18	14	215	200	2	13	4	5
55 to 59 years	115	25	20	4	5	5	89	74	2	13	1	–
60 to 64 years	80	22	13	4	9	9	53	35	–	18	2	3
65 years and over	123	33	10	3	23	22	86	29	–	57	2	2
65 to 74 years	91	26	10	3	16	15	62	27	–	35	2	1
75 to 84 years	26	5	–	–	5	5	20	2	–	18	–	1
85 years and over	6	2	–	–	2	2	4	–	–	4	–	–
PERCENT DISTRIBUTION												
All persons	**100.0**	**23.9**	**18.1**	**13.9**	**5.8**	**3.8**	**68.6**	**22.7**	**38.9**	**7.0**	**3.1**	**4.4**
Under 18 years	100.0	–	–	–	–	–	97.1	–	93.2	3.9	1.8	1.0
18 and 19 years	100.0	5.6	3.3	.5	2.3	–	84.1	1.9	72.9	9.3	6.5	3.7
20 to 24 years	100.0	21.7	8.8	4.6	12.9	4.2	53.6	14.7	28.5	10.4	6.6	18.1
25 to 29 years	100.0	34.0	23.8	18.3	10.3	7.2	50.9	35.8	6.1	9.0	6.4	8.7
30 to 34 years	100.0	38.6	30.9	24.5	7.7	5.3	50.9	41.4	3.1	6.4	3.6	6.9
35 to 44 years	100.0	43.4	36.9	29.4	6.5	5.1	51.4	47.0	.8	3.6	2.6	2.6
45 to 54 years	100.0	49.7	41.5	32.5	8.2	5.8	45.0	40.0	.7	4.3	1.9	3.4
55 to 59 years	100.0	41.2	34.6	24.7	6.6	3.8	57.7	45.6	1.1	11.0	.5	.5
60 to 64 years	100.0	41.3	26.4	18.2	14.9	13.2	50.4	30.6	–	19.8	2.5	5.8
65 years and over	100.0	39.0	20.5	15.9	18.5	16.9	56.9	17.9	–	39.0	1.0	3.1
65 to 74 years	100.0	39.6	22.2	16.0	17.4	15.3	56.3	22.2	–	34.0	1.4	2.8
75 to 84 years	100.0	36.4	15.9	15.9	20.5	20.5	59.1	6.8	–	52.3	–	4.5
85 years and over	100.0	42.9	14.3	14.3	28.6	28.6	57.1	–	–	57.1	–	–
Male	**100.0**	**36.7**	**28.8**	**26.3**	**7.9**	**4.9**	**53.7**	**3.5**	**43.1**	**7.0**	**3.3**	**6.3**
Under 18 years	100.0	–	–	–	–	–	97.7	–	93.8	3.9	1.4	.9
18 and 19 years	100.0	4.5	1.8	–	2.7	–	88.2	–	76.4	11.8	1.8	5.5
20 to 24 years	100.0	27.1	11.5	7.4	15.6	4.5	45.0	1.1	33.1	10.8	7.4	20.4
25 to 29 years	100.0	53.1	36.3	31.8	16.8	12.0	26.0	5.5	8.6	12.0	7.5	13.4
30 to 34 years	100.0	65.9	54.3	49.4	11.6	7.9	19.1	7.9	3.7	7.5	4.1	10.9
35 to 44 years	100.0	77.4	65.9	61.4	11.5	8.4	13.5	7.3	1.1	5.1	4.0	5.1
45 to 54 years	100.0	81.6	70.9	66.4	10.7	7.0	10.7	5.7	.8	4.1	2.5	5.3
55 to 59 years	100.0	74.6	64.2	61.2	10.4	3.0	23.9	13.4	–	10.4	–	1.5
60 to 64 years	100.0	68.3	46.3	43.9	22.0	17.1	19.5	4.9	–	14.6	2.4	9.8
65 years and over	100.0	59.7	41.7	38.9	18.1	15.3	34.7	8.3	–	26.4	–	5.6
65 to 74 years	100.0	58.5	41.5	37.7	17.0	13.2	35.8	9.4	–	26.4	–	5.7
75 to 84 years	100.0	61.1	38.9	38.9	22.2	22.2	33.3	5.6	–	27.8	–	5.6
85 years and over	100.0	100.0	100.0	100.0	–	–	–	–	–	–	–	–
Female	**100.0**	**12.7**	**8.8**	**3.1**	**3.9**	**2.9**	**81.6**	**39.5**	**35.3**	**6.9**	**2.9**	**2.8**
Under 18 years	100.0	.1	–	–	.1	.1	96.6	–	92.6	4.0	2.2	1.2
18 and 19 years	100.0	6.7	4.8	1.0	1.9	–	79.8	3.8	69.2	6.7	11.5	1.9
20 to 24 years	100.0	15.5	5.6	1.3	9.9	3.9	63.5	30.5	23.2	9.9	5.6	15.5
25 to 29 years	100.0	17.2	12.7	6.3	4.5	3.0	72.8	62.5	3.9	6.3	5.4	4.5
30 to 34 years	100.0	17.3	12.6	5.0	4.7	3.2	75.7	67.5	2.6	5.6	3.2	3.8
35 to 44 years	100.0	18.8	16.0	6.4	2.9	2.7	78.8	75.6	.6	2.6	1.6	.8
45 to 54 years	100.0	23.0	16.8	4.1	6.2	4.8	73.9	68.7	.7	4.5	1.4	1.7
55 to 59 years	100.0	21.7	17.4	3.5	4.3	4.3	77.4	64.3	1.7	11.3	.9	–
60 to 64 years	100.0	27.5	16.3	5.0	11.3	11.3	66.3	43.8	–	22.5	2.5	3.8
65 years and over	100.0	26.8	8.1	2.4	18.7	17.9	69.9	23.6	–	46.3	1.6	1.6
65 to 74 years	100.0	28.6	11.0	3.3	17.6	16.5	68.1	29.7	–	38.5	2.2	1.1
75 to 84 years	100.0	19.2	–	–	19.2	19.2	76.9	7.7	–	69.2	–	3.8
85 years and over	100.0	33.3	–	–	33.3	33.3	66.7	–	–	66.7	–	–

TIPSII [UPF] GP123 CENSUS90 72583600 05/01/92 9:28 PM MACHINE: C DATA:CENSUS90*P1TIPSDA23. 04/27/92 01:54:18 TAPE: NONE FRAME: 92
TSF:CENSUS90*92. 04/27/92 01:54:49 UTF:CENSUS90*93. 04/27/92 01:54:50 META:CENSUS90*P1TABLES23. 04/27/92 02:05:37

Table 35. Hispanic Origin Persons in Households by Relationship to Householder, Age, and Sex: 1990

[Persons of Hispanic origin may be of any race. For definitions of terms and meanings of symbols, see text]

State	All persons	Householder					Relatives of householder				Nonrelatives of householder	
		Total	Family householder		Nonfamily householder							
			Total	Married, spouse present	Total	Living alone	Total	Spouse	Child	Other relatives	In family households	In nonfamily households
AGE												
All persons	**6 382**	**1 880**	**1 299**	**1 030**	**581**	**398**	**4 011**	**1 171**	**2 573**	**267**	**226**	**265**
Under 18 years	2 509	1	–	–	1	1	2 425	2	2 296	127	53	30
Under 6 years	989	–	–	–	–	–	973	–	913	60	8	8
6 to 14 years	1 188	–	–	–	–	–	1 152	–	1 108	44	20	16
15 to 17 years	332	1	–	–	1	1	300	2	275	23	25	6
18 and 19 years	187	23	8	2	15	3	125	12	99	14	21	18
20 to 24 years	543	182	102	71	80	23	234	106	103	25	52	75
25 to 29 years	641	288	201	153	87	41	272	205	42	25	29	52
30 to 34 years	603	301	238	193	63	44	233	211	15	7	28	41
35 to 44 years	872	476	373	296	103	78	339	314	12	13	29	28
45 to 54 years	444	240	176	140	64	52	188	168	5	15	7	9
55 to 59 years	157	77	50	40	27	25	69	60	1	8	3	8
60 to 64 years	124	81	54	50	27	22	40	34	–	6	1	2
65 years and over	302	211	97	85	114	109	86	59	–	27	3	2
65 to 74 years	182	124	66	58	58	54	56	45	–	11	1	1
75 to 84 years	96	71	28	24	43	43	22	13	–	9	2	1
85 years and over	24	16	3	3	13	12	8	1	–	7	–	–
Male	**3 109**	**1 286**	**986**	**914**	**300**	**189**	**1 584**	**115**	**1 337**	**132**	**112**	**127**
Under 18 years	1 272	–	–	–	–	–	1 241	–	1 168	73	18	13
Under 6 years	495	–	–	–	–	–	490	–	461	29	3	2
6 to 14 years	618	–	–	–	–	–	603	–	576	27	6	9
15 to 17 years	159	–	–	–	–	–	148	–	131	17	9	2
18 and 19 years	92	8	3	2	5	2	69	1	59	9	7	8
20 to 24 years	281	121	65	58	56	15	91	14	65	12	30	39
25 to 29 years	301	193	136	126	57	28	70	23	32	15	14	24
30 to 34 years	298	226	187	170	39	30	33	26	4	3	17	22
35 to 44 years	422	349	286	263	63	49	42	28	6	8	18	13
45 to 54 years	191	170	139	131	31	21	14	8	2	4	4	3
55 to 59 years	59	45	37	37	8	7	8	5	1	2	3	3
60 to 64 years	64	58	47	45	11	8	4	3	–	1	1	1
65 years and over	129	116	86	82	30	29	12	7	–	5	–	1
65 to 74 years	85	79	59	56	20	19	5	2	–	3	–	1
75 to 84 years	37	32	24	23	8	8	5	4	–	1	–	–
85 years and over	7	5	3	3	2	2	2	1	–	1	–	–
Female	**3 273**	**594**	**313**	**116**	**281**	**209**	**2 427**	**1 056**	**1 236**	**135**	**114**	**138**
Under 18 years	1 237	1	–	–	1	1	1 184	2	1 128	54	35	17
Under 6 years	494	–	–	–	–	–	483	–	452	31	5	6
6 to 14 years	570	–	–	–	–	–	549	–	532	17	14	7
15 to 17 years	173	1	–	–	1	1	152	2	144	6	16	4
18 and 19 years	95	15	5	–	10	1	56	11	40	5	14	10
20 to 24 years	262	61	37	13	24	8	143	92	38	13	22	36
25 to 29 years	340	95	65	27	30	13	202	182	10	10	15	28
30 to 34 years	305	75	51	23	24	14	200	185	11	4	11	19
35 to 44 years	450	127	87	33	40	29	297	286	6	5	11	15
45 to 54 years	253	70	37	9	33	31	174	160	3	11	3	6
55 to 59 years	98	32	13	3	19	18	61	55	–	6	–	5
60 to 64 years	60	23	7	5	16	14	36	31	–	5	–	1
65 years and over	173	95	11	3	84	80	74	52	–	22	3	1
65 to 74 years	97	45	7	2	38	35	51	43	–	8	1	–
75 to 84 years	59	39	4	1	35	35	17	9	–	8	2	1
85 years and over	17	11	–	–	11	10	6	–	–	6	–	–
PERCENT DISTRIBUTION												
All persons	**100.0**	**29.5**	**20.4**	**16.1**	**9.1**	**6.2**	**62.8**	**18.3**	**40.3**	**4.2**	**3.5**	**4.2**
Under 18 years	100.0	–	–	–	–	–	96.7	.1	91.5	5.1	2.1	1.2
18 and 19 years	100.0	12.3	4.3	1.1	8.0	1.6	66.8	6.4	52.9	7.5	11.2	9.6
20 to 24 years	100.0	33.5	18.8	13.1	14.7	4.2	43.1	19.5	19.0	4.6	9.6	13.8
25 to 29 years	100.0	44.9	31.4	23.9	13.6	6.4	42.4	32.0	6.6	3.9	4.5	8.1
30 to 34 years	100.0	49.9	39.5	32.0	10.4	7.3	38.6	35.0	2.5	1.2	4.6	6.8
35 to 44 years	100.0	54.6	42.8	33.9	11.8	8.9	38.9	36.0	1.4	1.5	3.3	3.2
45 to 54 years	100.0	54.1	39.6	31.5	14.4	11.7	42.3	37.8	1.1	3.4	1.6	2.0
55 to 59 years	100.0	49.0	31.8	25.5	17.2	15.9	43.9	38.2	.6	5.1	1.9	5.1
60 to 64 years	100.0	65.3	43.5	40.3	21.8	17.7	32.3	27.4	–	4.8	.8	1.6
65 years and over	100.0	69.9	32.1	28.1	37.7	36.1	28.5	19.5	–	8.9	1.0	.7
65 to 74 years	100.0	68.1	36.3	31.9	31.9	29.7	30.8	24.7	–	6.0	.5	.5
75 to 84 years	100.0	74.0	29.2	25.0	44.8	44.8	22.9	13.5	–	9.4	2.1	1.0
85 years and over	100.0	66.7	12.5	12.5	54.2	50.0	33.3	4.2	–	29.2	–	–
Male	**100.0**	**41.4**	**31.7**	**29.4**	**9.6**	**6.1**	**50.9**	**3.7**	**43.0**	**4.2**	**3.6**	**4.1**
Under 18 years	100.0	–	–	–	–	–	97.6	–	91.8	5.7	1.4	1.0
18 and 19 years	100.0	8.7	3.3	2.2	5.4	2.2	75.0	1.1	64.1	9.8	7.6	8.7
20 to 24 years	100.0	43.1	23.1	20.6	19.9	5.3	32.4	5.0	23.1	4.3	10.7	13.9
25 to 29 years	100.0	64.1	45.2	41.9	18.9	9.3	23.3	7.6	10.6	5.0	4.7	8.0
30 to 34 years	100.0	75.8	62.8	57.0	13.1	10.1	11.1	8.7	1.3	1.0	5.7	7.4
35 to 44 years	100.0	82.7	67.8	62.3	14.9	11.6	10.0	6.6	1.4	1.9	4.3	3.1
45 to 54 years	100.0	89.0	72.8	68.6	16.2	11.0	7.3	4.2	1.0	2.1	2.1	1.6
55 to 59 years	100.0	76.3	62.7	62.7	13.6	11.9	13.6	8.5	1.7	3.4	5.1	5.1
60 to 64 years	100.0	90.6	73.4	70.3	17.2	12.5	6.3	4.7	–	1.6	1.6	1.6
65 years and over	100.0	89.9	66.7	63.6	23.3	22.5	9.3	5.4	–	3.9	–	.8
65 to 74 years	100.0	92.9	69.4	65.9	23.5	22.4	5.9	2.4	–	3.5	–	1.2
75 to 84 years	100.0	86.5	64.9	62.2	21.6	21.6	13.5	10.8	–	2.7	–	–
85 years and over	100.0	71.4	42.9	42.9	28.6	28.6	28.6	14.3	–	14.3	–	–
Female	**100.0**	**18.1**	**9.6**	**3.5**	**8.6**	**6.4**	**74.2**	**32.3**	**37.8**	**4.1**	**3.5**	**4.2**
Under 18 years	100.0	.1	–	–	.1	.1	95.7	.2	91.2	4.4	2.8	1.4
18 and 19 years	100.0	15.8	5.3	–	10.5	1.1	58.9	11.6	42.1	5.3	14.7	10.5
20 to 24 years	100.0	23.3	14.1	5.0	9.2	3.1	54.6	35.1	14.5	5.0	8.4	13.7
25 to 29 years	100.0	27.9	19.1	7.9	8.8	3.8	59.4	53.5	2.9	2.9	4.4	8.2
30 to 34 years	100.0	24.6	16.7	7.5	7.9	4.6	65.6	60.7	3.6	1.3	3.6	6.2
35 to 44 years	100.0	28.2	19.3	7.3	8.9	6.4	66.0	63.6	1.3	1.1	2.4	3.3
45 to 54 years	100.0	27.7	14.6	3.6	13.0	12.3	68.8	63.2	1.2	4.3	1.2	2.4
55 to 59 years	100.0	32.7	13.3	3.1	19.4	18.4	62.2	56.1	–	6.1	–	5.1
60 to 64 years	100.0	38.3	11.7	8.3	26.7	23.3	60.0	51.7	–	8.3	–	1.7
65 years and over	100.0	54.9	6.4	1.7	48.6	46.2	42.8	30.1	–	12.7	1.7	.6
65 to 74 years	100.0	46.4	7.2	2.1	39.2	36.1	52.6	44.3	–	8.2	1.0	–
75 to 84 years	100.0	66.1	6.8	1.7	59.3	59.3	28.8	15.3	–	13.6	3.4	1.7
85 years and over	100.0	64.7	–	–	64.7	58.8	35.3	–	–	35.3	–	–

TIPSII [UPF] GP123 CENSUS90 72583600 05/01/92 9:28 PM MACHINE: C DATA:CENSUS90*P1TIPSDA23. 04/27/92 01:54:18 TAPE: NONE FRAME: 93
TSF:CENSUS90*92. 04/27/92 01:54:49 UTF:CENSUS90*93. 04/27/92 01:54:50 META:CENSUS90*P1TABLES23. 04/27/92 02:05:37

Table 36. **White, Not of Hispanic Origin Persons in Households by Relationship to Householder, Age, and Sex: 1990**

[For definitions of terms and meanings of symbols, see text]

State	All persons	Householder					Relatives of householder				Nonrelatives of householder	
		Total	Family householder		Nonfamily householder							
			Total	Married, spouse present	Total	Living alone	Total	Spouse	Child	Other relatives	In family households	In nonfamily households
AGE												
All persons	**1 168 059**	**458 677**	**323 992**	**267 114**	**134 685**	**107 099**	**653 696**	**266 624**	**354 352**	**32 720**	**20 339**	**35 347**
Under 18 years	299 606	304	170	47	134	69	292 548	92	281 865	10 591	3 294	3 460
Under 6 years	100 441	–	–	–	–	–	98 790	–	93 838	4 952	835	816
6 to 14 years	150 686	–	–	–	–	–	147 287	–	143 163	4 124	1 538	1 861
15 to 17 years	48 479	304	170	47	134	69	46 471	92	44 864	1 515	921	783
18 and 19 years	29 349	2 235	926	280	1 309	454	24 091	743	22 069	1 279	1 251	1 772
20 to 24 years	74 646	22 004	11 672	7 455	10 332	4 298	40 098	11 907	25 427	2 764	3 516	9 028
25 to 29 years	94 015	43 292	30 320	23 445	12 972	7 569	40 920	28 559	10 140	2 221	3 380	6 423
30 to 34 years	102 550	52 690	41 259	33 409	11 431	7 784	43 348	36 586	5 411	1 351	2 641	3 871
35 to 44 years	187 895	103 677	85 122	69 597	18 555	13 846	76 293	68 820	5 772	1 701	3 217	4 708
45 to 54 years	122 057	68 784	55 345	47 283	13 439	10 657	49 250	45 413	2 360	1 477	1 424	2 599
55 to 59 years	53 175	30 765	23 607	20 810	7 158	6 152	21 211	19 568	646	997	356	843
60 to 64 years	53 207	31 738	22 522	19 950	9 216	8 293	20 383	18 715	415	1 253	324	762
65 years and over	151 559	103 188	53 049	44 838	50 139	47 977	45 554	36 221	247	9 086	936	1 881
65 to 74 years	89 142	57 704	34 916	30 583	22 788	21 537	29 867	26 342	232	3 293	457	1 114
75 to 84 years	49 437	36 050	15 356	12 515	20 694	20 007	12 481	8 878	15	3 588	315	591
85 years and over	12 980	9 434	2 777	1 740	6 657	6 433	3 206	1 001	–	2 205	164	176
Male	**566 566**	**313 865**	**256 281**	**242 839**	**57 584**	**41 285**	**226 184**	**24 260**	**187 700**	**14 224**	**10 908**	**15 609**
Under 18 years	153 732	81	46	31	35	18	150 309	5	144 950	5 354	1 616	1 726
Under 6 years	51 604	–	–	–	–	–	50 731	–	48 169	2 562	438	435
6 to 14 years	77 298	–	–	–	–	–	75 549	–	73 506	2 043	787	962
15 to 17 years	24 830	81	46	31	35	18	24 029	5	23 275	749	391	329
18 and 19 years	14 989	839	290	172	549	215	13 015	29	12 308	678	515	620
20 to 24 years	36 110	12 803	6 872	5 892	5 931	2 510	17 735	1 012	15 157	1 566	1 657	3 915
25 to 29 years	45 555	30 088	21 862	20 230	8 226	4 710	10 504	2 778	6 431	1 295	1 903	3 060
30 to 34 years	49 755	38 851	31 418	29 681	7 433	5 044	7 751	3 497	3 422	832	1 481	1 672
35 to 44 years	93 169	78 365	66 871	63 204	11 494	8 481	10 873	6 409	3 509	955	1 953	1 978
45 to 54 years	60 522	52 575	45 844	43 658	6 731	5 129	5 934	3 907	1 354	673	896	1 117
55 to 59 years	25 678	22 877	20 020	19 302	2 857	2 291	2 206	1 542	308	356	229	366
60 to 64 years	25 045	22 383	19 199	18 598	3 184	2 699	2 103	1 518	167	418	198	361
65 years and over	62 011	55 003	43 859	42 071	11 144	10 188	5 754	3 563	94	2 097	460	794
65 to 74 years	39 483	35 371	29 614	28 647	5 757	5 146	3 349	2 334	87	928	276	487
75 to 84 years	18 733	16 519	12 373	11 763	4 146	3 873	1 830	1 043	7	780	149	235
85 years and over	3 795	3 113	1 872	1 661	1 241	1 169	575	186	–	389	35	72
Female	**601 493**	**144 812**	**67 711**	**24 275**	**77 101**	**65 814**	**427 512**	**242 364**	**166 652**	**18 496**	**9 431**	**19 738**
Under 18 years	145 874	223	124	16	99	51	142 239	87	136 915	5 237	1 678	1 734
Under 6 years	48 837	–	–	–	–	–	48 059	–	45 669	2 390	397	381
6 to 14 years	73 388	–	–	–	–	–	71 738	–	69 657	2 081	751	899
15 to 17 years	23 649	223	124	16	99	51	22 442	87	21 589	766	530	454
18 and 19 years	14 360	1 396	636	108	760	239	11 076	714	9 761	601	736	1 152
20 to 24 years	38 536	9 201	4 800	1 563	4 401	1 788	22 363	10 895	10 270	1 198	1 859	5 113
25 to 29 years	48 460	13 204	8 458	3 215	4 746	2 859	30 416	25 781	3 709	926	1 477	3 363
30 to 34 years	52 795	13 839	9 841	3 728	3 998	2 740	35 597	33 089	1 989	519	1 160	2 199
35 to 44 years	94 726	25 312	18 251	6 393	7 061	5 365	65 420	62 411	2 263	746	1 264	2 730
45 to 54 years	61 535	16 209	9 501	3 625	6 708	5 528	43 316	41 506	1 006	804	528	1 482
55 to 59 years	27 497	7 888	3 587	1 508	4 301	3 861	19 005	18 026	338	641	127	477
60 to 64 years	28 162	9 355	3 323	1 352	6 032	5 594	18 280	17 197	248	835	126	401
65 years and over	89 548	48 185	9 190	2 767	38 995	37 789	39 800	32 658	153	6 989	476	1 087
65 to 74 years	49 659	22 333	5 302	1 936	17 031	16 391	26 518	24 008	145	2 365	181	627
75 to 84 years	30 704	19 531	2 983	752	16 548	16 134	10 651	7 835	8	2 808	166	356
85 years and over	9 185	6 321	905	79	5 416	5 264	2 631	815	–	1 816	129	104
PERCENT DISTRIBUTION												
All persons	**100.0**	**39.3**	**27.7**	**22.9**	**11.5**	**9.2**	**56.0**	**22.8**	**30.3**	**2.8**	**1.7**	**3.0**
Under 18 years	100.0	.1	.1	–	–	–	97.6	–	94.1	3.5	1.1	1.2
18 and 19 years	100.0	7.6	3.2	1.0	4.5	1.5	82.1	2.5	75.2	4.4	4.3	6.0
20 to 24 years	100.0	29.5	15.6	10.0	13.8	5.8	53.7	16.0	34.1	3.7	4.7	12.1
25 to 29 years	100.0	46.0	32.3	24.9	13.8	8.1	43.5	30.4	10.8	2.4	3.6	6.8
30 to 34 years	100.0	51.4	40.2	32.6	11.1	7.6	42.3	35.7	5.3	1.3	2.6	3.8
35 to 44 years	100.0	55.2	45.3	37.0	9.9	7.4	40.6	36.6	3.1	.9	1.7	2.5
45 to 54 years	100.0	56.4	45.3	38.7	11.0	8.7	40.4	37.2	1.9	1.2	1.2	2.1
55 to 59 years	100.0	57.9	44.4	39.1	13.5	11.6	39.9	36.8	1.2	1.9	.7	1.6
60 to 64 years	100.0	59.7	42.3	37.5	17.3	15.6	38.3	35.2	.8	2.4	.6	1.4
65 years and over	100.0	68.1	35.0	29.6	33.1	31.7	30.1	23.9	.2	6.0	.6	1.2
65 to 74 years	100.0	64.7	39.2	34.3	25.6	24.2	33.5	29.6	.3	3.7	.5	1.2
75 to 84 years	100.0	72.9	31.1	25.3	41.9	40.5	25.2	18.0	–	7.3	.6	1.2
85 years and over	100.0	72.7	21.4	13.4	51.3	49.6	24.7	7.7	–	17.0	1.3	1.4
Male	**100.0**	**55.4**	**45.2**	**42.9**	**10.2**	**7.3**	**39.9**	**4.3**	**33.1**	**2.5**	**1.9**	**2.8**
Under 18 years	100.0	.1	–	–	–	–	97.8	–	94.3	3.5	1.1	1.1
18 and 19 years	100.0	5.6	1.9	1.1	3.7	1.4	86.8	.2	82.1	4.5	3.4	4.1
20 to 24 years	100.0	35.5	19.0	16.3	16.4	7.0	49.1	2.8	42.0	4.3	4.6	10.8
25 to 29 years	100.0	66.0	48.0	44.4	18.1	10.3	23.1	6.1	14.1	2.8	4.2	6.7
30 to 34 years	100.0	78.1	63.1	59.7	14.9	10.1	15.6	7.0	6.9	1.7	3.0	3.4
35 to 44 years	100.0	84.1	71.8	67.8	12.3	9.1	11.7	6.9	3.8	1.0	2.1	2.1
45 to 54 years	100.0	86.9	75.7	72.1	11.1	8.5	9.8	6.5	2.2	1.1	1.5	1.8
55 to 59 years	100.0	89.1	78.0	75.2	11.1	8.9	8.6	6.0	1.2	1.4	.9	1.4
60 to 64 years	100.0	89.4	76.7	74.3	12.7	10.8	8.4	6.1	.7	1.7	.8	1.4
65 years and over	100.0	88.7	70.7	67.8	18.0	16.4	9.3	5.7	.2	3.4	.7	1.3
65 to 74 years	100.0	89.6	75.0	72.6	14.6	13.0	8.5	5.9	.2	2.4	.7	1.2
75 to 84 years	100.0	88.2	66.0	62.8	22.1	20.7	9.8	5.6	–	4.2	.8	1.3
85 years and over	100.0	82.0	49.3	43.8	32.7	30.8	15.2	4.9	–	10.3	.9	1.9
Female	**100.0**	**24.1**	**11.3**	**4.0**	**12.8**	**10.9**	**71.1**	**40.3**	**27.7**	**3.1**	**1.6**	**3.3**
Under 18 years	100.0	.2	.1	–	.1	–	97.5	.1	93.9	3.6	1.2	1.2
18 and 19 years	100.0	9.7	4.4	.8	5.3	1.7	77.1	5.0	68.0	4.2	5.1	8.0
20 to 24 years	100.0	23.9	12.5	4.1	11.4	4.6	58.0	28.3	26.7	3.1	4.8	13.3
25 to 29 years	100.0	27.2	17.5	6.6	9.8	5.9	62.8	53.2	7.7	1.9	3.0	6.9
30 to 34 years	100.0	26.2	18.6	7.1	7.6	5.2	67.4	62.7	3.8	1.0	2.2	4.2
35 to 44 years	100.0	26.7	19.3	6.7	7.5	5.7	69.1	65.9	2.4	.8	1.3	2.9
45 to 54 years	100.0	26.3	15.4	5.9	10.9	9.0	70.4	67.5	1.6	1.3	.9	2.4
55 to 59 years	100.0	28.7	13.0	5.5	15.6	14.0	69.1	65.6	1.2	2.3	.5	1.7
60 to 64 years	100.0	33.2	11.8	4.8	21.4	19.9	64.9	61.1	.9	3.0	.4	1.4
65 years and over	100.0	53.8	10.3	3.1	43.5	42.2	44.4	36.5	.2	7.8	.5	1.2
65 to 74 years	100.0	45.0	10.7	3.9	34.3	33.0	53.4	48.3	.3	4.8	.4	1.3
75 to 84 years	100.0	63.6	9.7	2.4	53.9	52.5	34.7	25.5	–	9.1	.5	1.2
85 years and over	100.0	68.8	9.9	.9	59.0	57.3	28.6	8.9	–	19.8	1.4	1.1

TIPSII [UPF] GP123 CENSUS90 72583600 05/01/92 9:28 PM MACHINE: C DATA:CENSUS90*P1TIPSDA23. 04/27/92 01:54:18 TAPE: NONE FRAME: 94
TSF:CENSUS90*92. 04/27/92 01:54:49 UTF:CENSUS90*93. 04/27/92 01:54:50 META:CENSUS90*P1TABLES23. 04/27/92 02:05:37

Table 37. **Persons 15 Years and Over by Marital Status, Age, Sex, Race, and Hispanic Origin: 1990**

[For definitions of terms and meanings of symbols, see text]

State	Males 15 years and over						Females 15 years and over					
	Total	Never married	Now married, except separated	Separated	Widowed	Divorced	Total	Never married	Now married, except separated	Separated	Widowed	Divorced
TOTAL												
Age												
15 years and over	**465 004**	**126 930**	**282 450**	**5 460**	**12 311**	**37 853**	**504 117**	**106 076**	**279 480**	**7 413**	**60 977**	**50 171**
15 to 17 years	25 794	25 589	169	13	1	22	24 401	24 118	233	17	12	21
18 and 19 years	19 279	18 830	402	17	5	25	18 453	17 153	1 138	60	19	83
20 to 24 years	43 307	33 619	8 648	340	12	688	42 733	26 087	14 117	775	59	1 695
25 to 29 years	48 792	19 076	25 611	705	40	3 360	49 981	12 702	30 940	1 286	155	4 898
30 to 34 years	52 301	10 500	35 402	849	79	5 471	54 161	7 149	38 444	1 267	312	6 989
35 to 44 years	96 601	9 651	72 815	1 515	286	12 334	96 744	7 145	71 266	1 916	1 190	15 227
45 to 54 years	62 010	3 470	49 157	917	523	7 943	62 741	2 776	46 551	1 027	2 722	9 665
55 to 59 years	26 205	1 371	21 422	307	568	2 537	28 011	1 198	20 114	321	3 027	3 351
60 to 64 years	25 534	1 383	20 714	259	1 024	2 154	28 700	1 352	19 109	222	5 235	2 782
65 years and over	65 181	3 441	48 110	538	9 773	3 319	98 192	6 396	37 568	522	48 246	5 460
65 to 74 years	40 507	2 081	32 061	391	3 592	2 382	51 093	2 748	26 981	366	17 411	3 587
75 to 84 years	19 947	1 090	13 788	125	4 136	808	33 600	2 498	9 399	131	20 092	1 480
85 years and over	4 727	270	2 261	22	2 045	129	13 499	1 150	1 188	25	10 743	393
Percent Distribution												
15 years and over	**100.0**	**27.3**	**60.7**	**1.2**	**2.6**	**8.1**	**100.0**	**21.0**	**55.4**	**1.5**	**12.1**	**10.0**
15 to 17 years	100.0	99.2	.7	.1	–	.1	100.0	98.8	1.0	.1	–	.1
18 and 19 years	100.0	97.7	2.1	.1	–	.1	100.0	93.0	6.2	.3	.1	.4
20 to 24 years	100.0	77.6	20.0	.8	–	1.6	100.0	61.0	33.0	1.8	.1	4.0
25 to 29 years	100.0	39.1	52.5	1.4	.1	6.9	100.0	25.4	61.9	2.6	.3	9.8
30 to 34 years	100.0	20.1	67.7	1.6	.2	10.5	100.0	13.2	71.0	2.3	.6	12.9
35 to 44 years	100.0	10.0	75.4	1.6	.3	12.8	100.0	7.4	73.7	2.0	1.2	15.7
45 to 54 years	100.0	5.6	79.3	1.5	.8	12.8	100.0	4.4	74.2	1.6	4.3	15.4
55 to 59 years	100.0	5.2	81.7	1.2	2.2	9.7	100.0	4.3	71.8	1.1	10.8	12.0
60 to 64 years	100.0	5.4	81.1	1.0	4.0	8.4	100.0	4.7	66.6	.8	18.2	9.7
65 years and over	100.0	5.3	73.8	.8	15.0	5.1	100.0	6.5	38.3	.5	49.1	5.6
65 to 74 years	100.0	5.1	79.1	1.0	8.9	5.9	100.0	5.4	52.8	.7	34.1	7.0
75 to 84 years	100.0	5.5	69.1	.6	20.7	4.1	100.0	7.4	28.0	.4	59.8	4.4
85 years and over	100.0	5.7	47.8	.5	43.3	2.7	100.0	8.5	8.8	.2	79.6	2.9
WHITE												
Age												
15 years and over	**457 827**	**123 966**	**279 110**	**5 301**	**12 229**	**37 221**	**497 564**	**104 069**	**276 158**	**7 231**	**60 628**	**49 478**
15 to 17 years	25 300	25 101	164	13	1	21	23 914	23 638	226	17	12	21
18 and 19 years	18 780	18 358	377	16	5	24	18 022	16 763	1 102	57	18	82
20 to 24 years	42 053	32 660	8 386	328	11	668	41 807	25 494	13 832	758	58	1 665
25 to 29 years	47 686	18 611	25 070	676	38	3 291	49 009	12 439	30 353	1 252	153	4 812
30 to 34 years	51 287	10 222	34 810	821	76	5 358	53 282	7 030	37 846	1 235	305	6 866
35 to 44 years	95 158	9 461	71 820	1 469	281	12 127	95 390	7 050	70 289	1 872	1 166	15 013
45 to 54 years	61 300	3 412	48 660	896	513	7 819	62 032	2 746	46 088	1 000	2 673	9 525
55 to 59 years	25 986	1 357	21 270	297	562	2 500	27 781	1 191	19 968	313	2 989	3 320
60 to 64 years	25 382	1 371	20 607	256	1 018	2 130	28 503	1 343	19 004	215	5 187	2 754
65 years and over	64 895	3 413	47 946	529	9 724	3 283	97 824	6 375	37 450	512	48 067	5 420
65 to 74 years	40 319	2 068	31 946	384	3 570	2 351	50 842	2 735	26 885	357	17 311	3 554
75 to 84 years	19 865	1 077	13 745	124	4 116	803	33 515	2 493	9 381	130	20 035	1 476
85 years and over	4 711	268	2 255	21	2 038	129	13 467	1 147	1 184	25	10 721	390
Percent Distribution												
15 years and over	**100.0**	**27.1**	**61.0**	**1.2**	**2.7**	**8.1**	**100.0**	**20.9**	**55.5**	**1.5**	**12.2**	**9.9**
15 to 17 years	100.0	99.2	.6	.1	–	.1	100.0	98.8	.9	.1	.1	.1
18 and 19 years	100.0	97.8	2.0	.1	–	.1	100.0	93.0	6.1	.3	.1	.5
20 to 24 years	100.0	77.7	19.9	.8	–	1.6	100.0	61.0	33.1	1.8	.1	4.0
25 to 29 years	100.0	39.0	52.6	1.4	.1	6.9	100.0	25.4	61.9	2.6	.3	9.8
30 to 34 years	100.0	19.9	67.9	1.6	.1	10.4	100.0	13.2	71.0	2.3	.6	12.9
35 to 44 years	100.0	9.9	75.5	1.5	.3	12.7	100.0	7.4	73.7	2.0	1.2	15.7
45 to 54 years	100.0	5.6	79.4	1.5	.8	12.8	100.0	4.4	74.3	1.6	4.3	15.4
55 to 59 years	100.0	5.2	81.9	1.1	2.2	9.6	100.0	4.3	71.9	1.1	10.8	12.0
60 to 64 years	100.0	5.4	81.2	1.0	4.0	8.4	100.0	4.7	66.7	.8	18.2	9.7
65 years and over	100.0	5.3	73.9	.8	15.0	5.1	100.0	6.5	38.3	.5	49.1	5.5
65 to 74 years	100.0	5.1	79.2	1.0	8.9	5.8	100.0	5.4	52.9	.7	34.0	7.0
75 to 84 years	100.0	5.4	69.2	.6	20.7	4.0	100.0	7.4	28.0	.4	59.8	4.4
85 years and over	100.0	5.7	47.9	.4	43.3	2.7	100.0	8.5	8.8	.2	79.6	2.9
BLACK												
Age												
15 years and over	**2 315**	**960**	**1 060**	**66**	**28**	**201**	**1 307**	**516**	**560**	**37**	**55**	**139**
15 to 17 years	111	110	1	–	–	–	78	77	1	–	–	–
18 and 19 years	169	150	18	1	–	–	114	102	12	–	–	–
20 to 24 years	466	336	114	4	1	11	269	179	87	1	–	2
25 to 29 years	408	166	214	6	–	22	226	78	124	8	1	15
30 to 34 years	339	97	193	11	–	38	159	26	105	7	–	21
35 to 44 years	461	65	304	24	1	67	221	35	128	10	3	45
45 to 54 years	173	15	107	10	3	38	96	8	48	4	6	30
55 to 59 years	53	4	33	5	1	10	26	1	16	2	1	6
60 to 64 years	50	7	31	2	2	8	33	2	15	1	8	7
65 years and over	85	10	45	3	20	7	85	8	24	4	36	13
65 to 74 years	52	4	32	3	6	7	50	4	18	4	13	11
75 to 84 years	25	5	11	–	9	–	22	1	4	–	15	2
85 years and over	8	1	2	–	5	–	13	3	2	–	8	–
Percent Distribution												
15 years and over	**100.0**	**41.5**	**45.8**	**2.9**	**1.2**	**8.7**	**100.0**	**39.5**	**42.8**	**2.8**	**4.2**	**10.6**
15 to 17 years	100.0	99.1	.9	–	–	–	100.0	98.7	1.3	–	–	–
18 and 19 years	100.0	88.8	10.7	.6	–	–	100.0	89.5	10.5	–	–	–
20 to 24 years	100.0	72.1	24.5	.9	.2	2.4	100.0	66.5	32.3	.4	–	.7
25 to 29 years	100.0	40.7	52.5	1.5	–	5.4	100.0	34.5	54.9	3.5	.4	6.6
30 to 34 years	100.0	28.6	56.9	3.2	–	11.2	100.0	16.4	66.0	4.4	–	13.2
35 to 44 years	100.0	14.1	65.9	5.2	.2	14.5	100.0	15.8	57.9	4.5	1.4	20.4
45 to 54 years	100.0	8.7	61.8	5.8	1.7	22.0	100.0	8.3	50.0	4.2	6.3	31.3
55 to 59 years	100.0	7.5	62.3	9.4	1.9	18.9	100.0	3.8	61.5	7.7	3.8	23.1
60 to 64 years	100.0	14.0	62.0	4.0	4.0	16.0	100.0	6.1	45.5	3.0	24.2	21.2
65 years and over	100.0	11.8	52.9	3.5	23.5	8.2	100.0	9.4	28.2	4.7	42.4	15.3
65 to 74 years	100.0	7.7	61.5	5.8	11.5	13.5	100.0	8.0	36.0	8.0	26.0	22.0
75 to 84 years	100.0	20.0	44.0	–	36.0	–	100.0	4.5	18.2	–	68.2	9.1
85 years and over	100.0	12.5	25.0	–	62.5	–	100.0	23.1	15.4	–	61.5	–

TIPSII [UPF] GP123 CENSUS90 72583600 05/01/92 9:28 PM MACHINE: C DATA:CENSUS90*P1TIPSDA23. 04/27/92 01:54:18 TAPE: NONE FRAME: 95
TSF:CENSUS90*92. 04/27/92 01:54:49 UTF:CENSUS90*93. 04/27/92 01:54:50 META:CENSUS90*P1TABLES23. 04/27/92 02:05:37

Table 37. **Persons 15 Years and Over by Marital Status, Age, Sex, Race, and Hispanic Origin: 1990**—Con.

[For definitions of terms and meanings of symbols, see text]

State	Males 15 years and over						Females 15 years and over					
	Total	Never married	Now married, except separated	Separated	Widowed	Divorced	Total	Never married	Now married, except separated	Separated	Widowed	Divorced
AMERICAN INDIAN, ESKIMO, OR ALEUT												
Age												
15 years and over	**2 051**	**768**	**875**	**62**	**34**	**312**	**2 150**	**653**	**928**	**90**	**128**	**351**
15 to 17 years	158	156	1	–	–	1	171	168	3	–	–	–
18 and 19 years	118	112	5	–	–	1	118	107	10	1	–	–
20 to 24 years	271	201	56	7	–	7	255	165	60	11	–	19
25 to 29 years	279	113	120	16	–	30	316	106	150	18	–	42
30 to 34 years	294	88	145	9	2	50	304	46	176	14	3	65
35 to 44 years	402	56	230	13	4	99	411	38	244	18	9	102
45 to 54 years	265	21	164	9	5	66	277	9	159	14	25	70
55 to 59 years	95	7	57	4	4	23	82	4	42	4	14	18
60 to 64 years	57	2	41	–	2	12	74	2	40	4	14	14
65 years and over	112	12	56	4	17	23	142	8	44	6	63	21
65 to 74 years	78	6	40	2	10	20	104	6	37	5	39	17
75 to 84 years	32	6	15	1	7	3	28	2	7	1	16	2
85 years and over	2	–	1	1	–	–	10	–	–	–	8	2
Percent Distribution												
15 years and over	**100.0**	**37.4**	**42.7**	**3.0**	**1.7**	**15.2**	**100.0**	**30.4**	**43.2**	**4.2**	**6.0**	**16.3**
15 to 17 years	100.0	98.7	.6	–	–	.6	100.0	98.2	1.8	–	–	–
18 and 19 years	100.0	94.9	4.2	–	–	.8	100.0	90.7	8.5	.8	–	–
20 to 24 years	100.0	74.2	20.7	2.6	–	2.6	100.0	64.7	23.5	4.3	–	7.5
25 to 29 years	100.0	40.5	43.0	5.7	–	10.8	100.0	33.5	47.5	5.7	–	13.3
30 to 34 years	100.0	29.9	49.3	3.1	.7	17.0	100.0	15.1	57.9	4.6	1.0	21.4
35 to 44 years	100.0	13.9	57.2	3.2	1.0	24.6	100.0	9.2	59.4	4.4	2.2	24.8
45 to 54 years	100.0	7.9	61.9	3.4	1.9	24.9	100.0	3.2	57.4	5.1	9.0	25.3
55 to 59 years	100.0	7.4	60.0	4.2	4.2	24.2	100.0	4.9	51.2	4.9	17.1	22.0
60 to 64 years	100.0	3.5	71.9	–	3.5	21.1	100.0	2.7	54.1	5.4	18.9	18.9
65 years and over	100.0	10.7	50.0	3.6	15.2	20.5	100.0	5.6	31.0	4.2	44.4	14.8
65 to 74 years	100.0	7.7	51.3	2.6	12.8	25.6	100.0	5.8	35.6	4.8	37.5	16.3
75 to 84 years	100.0	18.8	46.9	3.1	21.9	9.4	100.0	7.1	25.0	3.6	57.1	7.1
85 years and over	100.0	–	50.0	50.0	–	–	100.0	–	–	–	80.0	20.0
ASIAN OR PACIFIC ISLANDER												
Age												
15 years and over	**2 215**	**999**	**1 085**	**24**	**16**	**91**	**2 606**	**702**	**1 577**	**40**	**149**	**138**
15 to 17 years	182	179	3	–	–	–	199	199	–	–	–	–
18 and 19 years	167	165	2	–	–	–	165	154	8	2	–	1
20 to 24 years	369	331	36	–	–	2	307	207	91	3	–	6
25 to 29 years	319	161	140	6	2	10	342	63	259	4	1	15
30 to 34 years	285	77	186	6	–	16	347	42	270	9	4	22
35 to 44 years	464	55	367	8	–	34	628	19	542	11	9	47
45 to 54 years	245	20	206	1	1	17	291	8	226	7	16	34
55 to 59 years	67	2	60	1	1	3	116	2	86	2	22	4
60 to 64 years	41	3	31	1	2	4	81	3	46	2	24	6
65 years and over	76	6	54	1	10	5	130	5	49	–	73	3
65 to 74 years	53	3	40	1	6	3	92	3	40	–	47	2
75 to 84 years	20	2	13	–	3	2	30	2	7	–	21	–
85 years and over	3	1	1	–	1	–	8	–	2	–	5	1
Percent Distribution												
15 years and over	**100.0**	**45.1**	**49.0**	**1.1**	**.7**	**4.1**	**100.0**	**26.9**	**60.5**	**1.5**	**5.7**	**5.3**
15 to 17 years	100.0	98.4	1.6	–	–	–	100.0	100.0	–	–	–	–
18 and 19 years	100.0	98.8	1.2	–	–	–	100.0	93.3	4.8	1.2	–	.6
20 to 24 years	100.0	89.7	9.8	–	–	.5	100.0	67.4	29.6	1.0	–	2.0
25 to 29 years	100.0	50.5	43.9	1.9	.6	3.1	100.0	18.4	75.7	1.2	.3	4.4
30 to 34 years	100.0	27.0	65.3	2.1	–	5.6	100.0	12.1	77.8	2.6	1.2	6.3
35 to 44 years	100.0	11.9	79.1	1.7	–	7.3	100.0	3.0	86.3	1.8	1.4	7.5
45 to 54 years	100.0	8.2	84.1	.4	.4	6.9	100.0	2.7	77.7	2.4	5.5	11.7
55 to 59 years	100.0	3.0	89.6	1.5	1.5	4.5	100.0	1.7	74.1	1.7	19.0	3.4
60 to 64 years	100.0	7.3	75.6	2.4	4.9	9.8	100.0	3.7	56.8	2.5	29.6	7.4
65 years and over	100.0	7.9	71.1	1.3	13.2	6.6	100.0	3.8	37.7	–	56.2	2.3
65 to 74 years	100.0	5.7	75.5	1.9	11.3	5.7	100.0	3.3	43.5	–	51.1	2.2
75 to 84 years	100.0	10.0	65.0	–	15.0	10.0	100.0	6.7	23.3	–	70.0	–
85 years and over	100.0	33.3	33.3	–	33.3	–	100.0	–	25.0	–	62.5	12.5
HISPANIC ORIGIN (OF ANY RACE)												
Age												
15 years and over	**2 316**	**852**	**1 202**	**42**	**25**	**195**	**2 334**	**642**	**1 254**	**56**	**137**	**245**
15 to 17 years	166	165	1	–	–	–	177	174	3	–	–	–
18 and 19 years	142	135	4	–	1	2	140	121	16	1	1	1
20 to 24 years	403	296	103	3	–	1	308	160	124	7	2	15
25 to 29 years	360	125	200	6	–	29	350	85	224	12	–	29
30 to 34 years	334	57	225	11	–	41	315	43	221	11	1	39
35 to 44 years	459	48	330	11	–	70	452	29	327	15	5	76
45 to 54 years	197	15	149	6	5	22	254	15	180	6	12	41
55 to 59 years	59	3	46	–	1	9	98	2	60	2	10	24
60 to 64 years	65	1	50	2	5	7	61	2	39	–	14	6
65 years and over	131	7	94	3	13	14	179	11	60	2	92	14
65 to 74 years	86	5	60	3	6	12	97	4	46	2	34	11
75 to 84 years	38	2	29	–	7	–	62	5	14	–	40	3
85 years and over	7	–	5	–	–	2	20	2	–	–	18	–
Percent Distribution												
15 years and over	**100.0**	**36.8**	**51.9**	**1.8**	**1.1**	**8.4**	**100.0**	**27.5**	**53.7**	**2.4**	**5.9**	**10.5**
15 to 17 years	100.0	99.4	.6	–	–	–	100.0	98.3	1.7	–	–	–
18 and 19 years	100.0	95.1	2.8	–	.7	1.4	100.0	86.4	11.4	.7	.7	.7
20 to 24 years	100.0	73.4	25.6	.7	–	.2	100.0	51.9	40.3	2.3	.6	4.9
25 to 29 years	100.0	34.7	55.6	1.7	–	8.1	100.0	24.3	64.0	3.4	–	8.3
30 to 34 years	100.0	17.1	67.4	3.3	–	12.3	100.0	13.7	70.2	3.5	.3	12.4
35 to 44 years	100.0	10.5	71.9	2.4	–	15.3	100.0	6.4	72.3	3.3	1.1	16.8
45 to 54 years	100.0	7.6	75.6	3.0	2.5	11.2	100.0	5.9	70.9	2.4	4.7	16.1
55 to 59 years	100.0	5.1	78.0	–	1.7	15.3	100.0	2.0	61.2	2.0	10.2	24.5
60 to 64 years	100.0	1.5	76.9	3.1	7.7	10.8	100.0	3.3	63.9	–	23.0	9.8
65 years and over	100.0	5.3	71.8	2.3	9.9	10.7	100.0	6.1	33.5	1.1	51.4	7.8
65 to 74 years	100.0	5.8	69.8	3.5	7.0	14.0	100.0	4.1	47.4	2.1	35.1	11.3
75 to 84 years	100.0	5.3	76.3	–	18.4	–	100.0	8.1	22.6	–	64.5	4.8
85 years and over	100.0	–	71.4	–	–	28.6	100.0	10.0	–	–	90.0	–

TIPSII [UPF] GP123 CENSUS90 72583600 05/01/92 9:28 PM MACHINE: C DATA:CENSUS90*P1TIPSDA23. 04/27/92 01:54:18 TAPE: NONE FRAME: 96
TSF:CENSUS90*92. 04/27/92 01:54:49 UTF:CENSUS90*93. 04/27/92 01:54:50 META:CENSUS90*P1TABLES23. 04/27/92 02:05:37

Table 37. **Persons 15 Years and Over by Marital Status, Age, Sex, Race, and Hispanic Origin: 1990**—Con.

[For definitions of terms and meanings of symbols, see text]

State	Males 15 years and over						Females 15 years and over					
	Total	Never married	Now married, except separated	Separated	Widowed	Divorced	Total	Never married	Now married, except separated	Separated	Widowed	Divorced
WHITE, NOT OF HISPANIC ORIGIN												
Age												
15 years and over	**456 188**	**123 382**	**278 264**	**5 270**	**12 207**	**37 065**	**495 806**	**103 584**	**275 217**	**7 192**	**60 512**	**49 301**
15 to 17 years	25 179	24 981	163	13	1	21	23 784	23 508	226	17	12	21
18 and 19 years	18 680	18 264	373	16	4	23	17 923	16 671	1 096	56	18	82
20 to 24 years	41 818	32 476	8 338	326	11	667	41 607	25 384	13 760	752	57	1 654
25 to 29 years	47 443	18 516	24 950	671	38	3 268	48 763	12 370	30 196	1 246	153	4 798
30 to 34 years	51 066	10 185	34 662	812	76	5 331	53 046	6 993	37 680	1 226	304	6 843
35 to 44 years	94 830	9 429	71 591	1 462	281	12 067	95 047	7 025	70 041	1 861	1 163	14 957
45 to 54 years	61 139	3 400	48 537	891	510	7 801	61 835	2 737	45 947	997	2 664	9 490
55 to 59 years	25 936	1 355	21 230	297	561	2 493	27 693	1 189	19 911	312	2 981	3 300
60 to 64 years	25 321	1 370	20 561	254	1 013	2 123	28 452	1 343	18 969	215	5 177	2 748
65 years and over	64 776	3 406	47 859	528	9 712	3 271	97 656	6 364	37 391	510	47 983	5 408
65 to 74 years	40 241	2 063	31 889	383	3 565	2 341	50 751	2 731	26 840	355	17 280	3 545
75 to 84 years	19 830	1 075	13 719	124	4 109	803	33 457	2 488	9 367	130	19 999	1 473
85 years and over	4 705	268	2 251	21	2 038	127	13 448	1 145	1 184	25	10 704	390
Percent Distribution												
15 years and over	**100.0**	**27.0**	**61.0**	**1.2**	**2.7**	**8.1**	**100.0**	**20.9**	**55.5**	**1.5**	**12.2**	**9.9**
15 to 17 years	100.0	99.2	.6	.1	–	.1	100.0	98.8	1.0	.1	.1	.1
18 and 19 years	100.0	97.8	2.0	.1	–	.1	100.0	93.0	6.1	.3	.1	.5
20 to 24 years	100.0	77.7	19.9	.8	–	1.6	100.0	61.0	33.1	1.8	.1	4.0
25 to 29 years	100.0	39.0	52.6	1.4	.1	6.9	100.0	25.4	61.9	2.6	.3	9.8
30 to 34 years	100.0	19.9	67.9	1.6	.1	10.4	100.0	13.2	71.0	2.3	.6	12.9
35 to 44 years	100.0	9.9	75.5	1.5	.3	12.7	100.0	7.4	73.7	2.0	1.2	15.7
45 to 54 years	100.0	5.6	79.4	1.5	.8	12.8	100.0	4.4	74.3	1.6	4.3	15.3
55 to 59 years	100.0	5.2	81.9	1.1	2.2	9.6	100.0	4.3	71.9	1.1	10.8	11.9
60 to 64 years	100.0	5.4	81.2	1.0	4.0	8.4	100.0	4.7	66.7	.8	18.2	9.7
65 years and over	100.0	5.3	73.9	.8	15.0	5.0	100.0	6.5	38.3	.5	49.1	5.5
65 to 74 years	100.0	5.1	79.2	1.0	8.9	5.8	100.0	5.4	52.9	.7	34.0	7.0
75 to 84 years	100.0	5.4	69.2	.6	20.7	4.0	100.0	7.4	28.0	.4	59.8	4.4
85 years and over	100.0	5.7	47.8	.4	43.3	2.7	100.0	8.5	8.8	.2	79.6	2.9

TIPSII [UPF] GP123 CENSUS90 72583600 05/01/92 9:28 PM MACHINE: C DATA:CENSUS90*P1TIPSDA23. 04/27/92 01:54:18 TAPE: NONE FRAME: 97
TSF:CENSUS90*92. 04/27/92 01:54:49 UTF:CENSUS90*93. 04/27/92 01:54:50 META:CENSUS90*P1TABLES23. 04/27/92 02:05:37

Table 38. Persons in Group Quarters by Type of Group Quarters, Sex, Race, and Hispanic Origin: 1990

[For definitions of terms and meanings of symbols, see text]

State	All persons in group quarters	Race: White	Race: Black	Race: American Indian, Eskimo, or Aleut	Race: Asian or Pacific Islander	Race: Other race	Hispanic origin (of any race)	White, not of Hispanic origin
All persons	**37 169**	**35 532**	**820**	**229**	**396**	**192**	**447**	**35 298**
Institutionalized persons	14 136	13 942	70	82	20	22	58	13 907
Correctional institutions	2 311	2 193	45	53	2	18	42	2 171
Nursing homes	9 855	9 824	14	7	9	1	7	9 818
Mental (Psychiatric) hospitals	805	786	2	11	5	1	3	784
Hospitals or wards for chronically ill	239	238	–	–	1	–	1	237
Hospitals or wards for drug/alcohol abuse	100	97	1	2	–	–	–	97
Schools, hospitals, or wards for the mentally retarded	281	280	–	1	–	–	–	280
Schools, hospitals, or wards for the physically handicapped	23	23	–	–	–	–	–	23
Wards in general and military hospitals with patients who have no usual home elsewhere	95	95	–	–	–	–	–	95
Juvenile institutions	427	406	8	8	3	2	5	402
Other persons in group quarters	23 033	21 590	750	147	376	170	389	21 391
College dormitories	14 118	13 495	207	87	280	49	153	13 402
Military quarters	5 153	4 422	514	39	80	98	195	4 335
Emergency shelters for homeless persons	419	403	7	7	2	–	8	395
Visible in street locations	7	5	2	–	–	–	–	5
Shelters for abused women	43	41	–	–	2	–	–	41
Rooming and boarding houses	1 446	1 423	6	1	3	13	14	1 422
Group homes	739	725	2	8	2	2	5	722
Homes or halfway houses for drug/alcohol abuse	157	151	1	4	1	–	2	149
Homes for the mentally ill, mentally retarded, and physically handicapped	550	547	1	2	–	–	–	547
Maternity homes for unwed mothers	10	10	–	–	–	–	–	10
Other group homes	22	17	–	2	1	2	3	16
Religious group quarters	346	346	–	–	–	–	–	346
Agriculture workers' dormitories	–	–	–	–	–	–	–	–
Other workers' dormitories	535	512	7	5	3	8	11	508
Dormitories for nurses and interns in general and military hospitals	12	11	–	–	1	–	–	11
Crews of maritime vessels	1	1	–	–	–	–	–	1
Other nonhousehold living situations	202	194	5	–	3	–	3	191
Staff residents of institutions	12	12	–	–	–	–	–	12
Living quarters for victims of natural disasters	–	–	–	–	–	–	–	–
Male	**20 006**	**18 848**	**627**	**160**	**228**	**143**	**322**	**18 684**
Institutionalized persons	5 876	5 724	53	69	10	20	45	5 696
Correctional institutions	2 202	2 093	38	51	2	18	35	2 073
Nursing homes	2 473	2 461	7	3	2	–	2	2 459
Mental (Psychiatric) hospitals	480	468	1	7	4	–	3	466
Hospitals or wards for chronically ill	65	65	–	–	–	–	–	65
Hospitals or wards for drug/alcohol abuse	61	61	–	–	–	–	–	61
Schools, hospitals, or wards for the mentally retarded	183	182	–	1	–	–	–	182
Schools, hospitals, or wards for the physically handicapped	18	18	–	–	–	–	–	18
Wards in general and military hospitals with patients who have no usual home elsewhere	37	37	–	–	–	–	–	37
Juvenile institutions	357	339	7	7	2	2	5	335
Other persons in group quarters	14 130	13 124	574	91	218	123	277	12 988
College dormitories	7 508	7 162	135	47	140	24	81	7 115
Military quarters	4 541	3 946	417	31	70	77	166	3 866
Emergency shelters for homeless persons	284	273	5	5	1	–	4	269
Visible in street locations	5	4	1	–	–	–	–	4
Shelters for abused women	13	12	–	–	1	–	–	12
Rooming and boarding houses	794	773	5	1	2	13	14	772
Group homes	441	431	2	5	1	2	3	430
Homes or halfway houses for drug/alcohol abuse	124	121	1	2	–	–	–	121
Homes for the mentally ill, mentally retarded, and physically handicapped	298	296	1	1	–	–	–	296
Maternity homes for unwed mothers	–	–	–	–	–	–	–	–
Other group homes	19	14	–	2	1	2	3	13
Religious group quarters	38	38	–	–	–	–	–	38
Agriculture workers' dormitories	–	–	–	–	–	–	–	–
Other workers' dormitories	360	346	4	2	1	7	8	344
Dormitories for nurses and interns in general and military hospitals	4	4	–	–	–	–	–	4
Crews of maritime vessels	1	1	–	–	–	–	–	1
Other nonhousehold living situations	135	128	5	–	2	–	1	127
Staff residents of institutions	6	6	–	–	–	–	–	6
Living quarters for victims of natural disasters	–	–	–	–	–	–	–	–
Female	**17 163**	**16 684**	**193**	**69**	**168**	**49**	**125**	**16 614**
Institutionalized persons	8 260	8 218	17	13	10	2	13	8 211
Correctional institutions	109	100	7	2	–	–	7	98
Nursing homes	7 382	7 363	7	4	7	1	5	7 359
Mental (Psychiatric) hospitals	325	318	1	4	1	1	–	318
Hospitals or wards for chronically ill	174	173	–	–	1	–	1	172
Hospitals or wards for drug/alcohol abuse	39	36	1	2	–	–	–	36
Schools, hospitals, or wards for the mentally retarded	98	98	–	–	–	–	–	98
Schools, hospitals, or wards for the physically handicapped	5	5	–	–	–	–	–	5
Wards in general and military hospitals with patients who have no usual home elsewhere	58	58	–	–	–	–	–	58
Juvenile institutions	70	67	1	1	1	–	–	67
Other persons in group quarters	8 903	8 466	176	56	158	47	112	8 403
College dormitories	6 610	6 333	72	40	140	25	72	6 287
Military quarters	612	476	97	8	10	21	29	469
Emergency shelters for homeless persons	135	130	2	2	1	–	4	126
Visible in street locations	2	1	1	–	–	–	–	1
Shelters for abused women	30	29	–	–	1	–	–	29
Rooming and boarding houses	652	650	1	–	1	–	–	650
Group homes	298	294	–	3	1	–	2	292
Homes or halfway houses for drug/alcohol abuse	33	30	–	2	1	–	2	28
Homes for the mentally ill, mentally retarded, and physically handicapped	252	251	–	1	–	–	–	251
Maternity homes for unwed mothers	10	10	–	–	–	–	–	10
Other group homes	3	3	–	–	–	–	–	3
Religious group quarters	308	308	–	–	–	–	–	308
Agriculture workers' dormitories	–	–	–	–	–	–	–	–
Other workers' dormitories	175	166	3	3	2	1	3	164
Dormitories for nurses and interns in general and military hospitals	8	7	–	–	1	–	–	7
Crews of maritime vessels	–	–	–	–	–	–	–	–
Other nonhousehold living situations	67	66	–	–	1	–	2	64
Staff residents of institutions	6	6	–	–	–	–	–	6
Living quarters for victims of natural disasters	–	–	–	–	–	–	–	–

TIPSII [UPF] GP123 CENSUS90 72583600 05/01/92 9:28 PM MACHINE: C DATA:CENSUS90*P1TIPSDA23. 04/27/92 01:54:18 TAPE: NONE FRAME: 98
TSF:CENSUS90*92. 04/27/92 01:54:49 UTF:CENSUS90*93. 04/27/92 01:54:50 META:CENSUS90*P1TABLES23. 04/27/92 02:05:37

Table 39. **Household and Family Characteristics: 1990**

[For definitions of terms and meanings of symbols, see text]

State Urban and Rural and Size of Place	The State	Urban							Rural			
			Inside urbanized area			Outside urbanized area						
		Total	Total	Central place	Urban fringe	Total	Place of 10,000 or more	Place of 2,500 to 9,999	Total	Place of 1,000 to 2,499	Place of less than 1,000	Other rural
HOUSEHOLD TYPE AND RELATIONSHIP												
All persons	**1 227 928**	**547 824**	**266 732**	**160 946**	**105 786**	**281 092**	**107 970**	**173 122**	**680 104**	**79 677**	**–**	**600 427**
In households	1 190 759	519 559	252 421	153 536	98 885	267 138	101 856	165 282	671 200	76 532	–	594 668
Householder	465 312	215 898	106 200	66 772	39 428	109 698	42 466	67 232	249 414	30 882	–	218 532
15 to 24 years	25 159	16 103	8 505	5 868	2 637	7 598	3 193	4 405	9 056	1 681	–	7 375
25 to 34 years	98 064	47 657	24 393	15 907	8 486	23 264	9 258	14 006	50 407	5 940	–	44 467
35 to 44 years	105 445	44 164	21 759	13 257	8 502	22 405	8 329	14 076	61 281	6 086	–	55 195
45 to 54 years	69 791	28 713	13 816	8 178	5 638	14 897	5 595	9 302	41 078	4 462	–	36 616
55 to 64 years	63 088	27 576	13 171	7 960	5 211	14 405	5 556	8 849	35 512	4 338	–	31 174
65 to 74 years	58 085	27 738	13 170	8 164	5 006	14 568	5 764	8 804	30 347	4 477	–	25 870
75 to 84 years	36 213	18 679	8 835	5 649	3 186	9 844	3 805	6 039	17 534	3 004	–	14 530
85 years and over	9 467	5 268	2 551	1 789	762	2 717	966	1 751	4 199	894	–	3 305
Family householder	328 685	139 027	66 062	39 092	26 970	72 965	27 597	45 368	189 658	21 282	–	168 376
Male	259 619	103 940	48 269	27 573	20 696	55 671	20 733	34 938	155 679	16 550	–	139 129
Female	69 066	35 087	17 793	11 519	6 274	17 294	6 864	10 430	33 979	4 732	–	29 247
Nonfamily householder	136 627	76 871	40 138	27 680	12 458	36 733	14 869	21 864	59 756	9 600	–	50 156
Male	58 747	30 819	16 275	11 314	4 961	14 544	5 949	8 595	27 928	3 708	–	24 220
Living alone	42 075	21 889	11 146	7 918	3 228	10 743	4 373	6 370	20 186	2 719	–	17 467
Female	77 880	46 052	23 863	16 366	7 497	22 189	8 920	13 269	31 828	5 892	–	25 936
Living alone	66 399	39 063	19 551	13 458	6 093	19 512	7 772	11 740	27 336	5 311	–	22 025
Spouse	270 565	108 696	50 773	28 987	21 786	57 923	21 597	36 326	161 869	17 139	–	144 730
Child	363 463	150 286	70 761	41 976	28 785	79 525	29 808	49 717	213 177	22 804	–	190 373
Grandchild	10 758	4 043	1 973	1 167	806	2 070	696	1 374	6 715	777	–	5 938
Brother or sister	6 805	3 722	2 070	1 417	653	1 652	734	918	3 083	414	–	2 669
Parent	6 473	2 986	1 556	951	605	1 430	601	829	3 487	425	–	3 062
Other relatives	9 875	4 042	2 048	1 218	830	1 994	768	1 226	5 833	612	–	5 221
Roomer, boarder, or foster child	8 235	3 818	2 114	1 230	884	1 704	635	1 069	4 417	537	–	3 880
Housemate or roommate	16 924	11 564	7 643	4 936	2 707	3 921	1 809	2 112	5 360	731	–	4 629
Other nonrelatives	32 349	14 504	7 283	4 882	2 401	7 221	2 742	4 479	17 845	2 211	–	15 634
In group quarters	37 169	28 265	14 311	7 410	6 901	13 954	6 114	7 840	8 904	3 145	–	5 759
Institutionalized persons	14 136	8 974	3 879	2 984	895	5 095	2 099	2 996	5 162	2 050	–	3 112
Correctional institutions	2 311	720	420	420	–	300	70	230	1 591	1 129	–	462
Nursing homes	9 855	6 901	2 737	2 196	541	4 164	1 497	2 667	2 954	919	–	2 035
Other institutions	1 970	1 353	722	368	354	631	532	99	617	2	–	615
Other persons in group quarters	23 033	19 291	10 432	4 426	6 006	8 859	4 015	4 844	3 742	1 095	–	2 647
College dormitories	14 118	12 448	8 137	2 737	5 400	4 311	3 457	854	1 670	355	–	1 315
Military quarters	5 153	3 872	478	35	443	3 394	–	3 394	1 281	579	–	702
Emergency shelters for homeless persons	419	345	304	298	6	41	24	17	74	–	–	74
Visible in street locations	7	5	2	1	1	3	2	1	2	–	–	2
Shelters for abused women	43	42	12	12	–	30	12	18	1	1	–	–
Drug/alcohol abuse group homes	157	148	113	113	–	35	10	25	9	–	–	9
Other noninstitutional group quarters	3 136	2 431	1 386	1 230	156	1 045	510	535	705	160	–	545
Persons per household	2.56	2.41	2.38	2.30	2.51	2.44	2.40	2.46	2.69	2.48	–	2.72
Persons per family	3.03	2.97	2.96	2.94	2.98	2.98	2.96	2.99	3.08	2.98	–	3.09
HOUSEHOLD SIZE												
Households	**465 312**	**215 898**	**106 200**	**66 772**	**39 428**	**109 698**	**42 466**	**67 232**	**249 414**	**30 882**	**–**	**218 532**
1 person	108 474	60 952	30 697	21 376	9 321	30 255	12 145	18 110	47 522	8 030	–	39 492
2 persons	158 713	72 855	36 211	22 371	13 840	36 644	14 212	22 432	85 858	10 542	–	75 316
3 persons	83 349	36 789	18 064	10 785	7 279	18 725	7 217	11 508	46 560	5 258	–	41 302
4 persons	75 305	30 156	14 084	8 015	6 069	16 072	5 963	10 109	45 149	4 597	–	40 552
5 persons	28 087	10 831	5 049	2 939	2 110	5 782	2 108	3 674	17 256	1 738	–	15 518
6 persons	8 107	3 069	1 466	894	572	1 603	589	1 014	5 038	529	–	4 509
7 or more persons	3 277	1 246	629	392	237	617	232	385	2 031	188	–	1 843
FAMILY TYPE BY PRESENCE OF OWN CHILDREN												
Families	**328 685**	**139 027**	**66 062**	**39 092**	**26 970**	**72 965**	**27 597**	**45 368**	**189 658**	**21 282**	**–**	**168 376**
With own children under 18 years	161 143	67 367	31 443	18 709	12 734	35 924	13 381	22 543	93 776	10 080	–	83 696
With own children under 6 years only	41 731	19 452	9 414	5 886	3 528	10 038	3 863	6 175	22 279	2 578	–	19 701
With own children under 6 and 6 to 17 years	29 716	12 022	5 659	3 380	2 279	6 363	2 325	4 038	17 694	1 854	–	15 840
Married-couple families	**270 565**	**108 696**	**50 773**	**28 987**	**21 786**	**57 923**	**21 597**	**36 326**	**161 869**	**17 139**	**–**	**144 730**
With own children under 18 years	126 298	48 827	22 368	12 563	9 805	26 459	9 651	16 808	77 471	7 540	–	69 931
With own children under 6 years only	32 737	14 054	6 715	3 889	2 826	7 339	2 751	4 588	18 683	1 857	–	16 826
With own children under 6 and 6 to 17 years	24 876	9 451	4 375	2 482	1 893	5 076	1 818	3 258	15 425	1 491	–	13 934
Female householder, no husband present	**44 360**	**24 387**	**12 335**	**8 196**	**4 139**	**12 052**	**4 797**	**7 255**	**19 973**	**3 239**	**–**	**16 734**
With own children under 18 years	27 657	15 608	7 734	5 301	2 433	7 874	3 121	4 753	12 049	2 064	–	9 985
With own children under 6 years only	6 717	4 380	2 237	1 688	549	2 143	891	1 252	2 337	548	–	1 789
With own children under 6 and 6 to 17 years	4 053	2 276	1 142	806	336	1 134	457	677	1 777	309	–	1 468
MARITAL STATUS												
Males 15 years and over	**465 004**	**206 284**	**101 279**	**60 273**	**41 006**	**105 005**	**40 233**	**64 772**	**258 720**	**30 117**	**–**	**228 603**
Never married	126 930	65 371	35 653	21 378	14 275	29 718	12 741	16 977	61 559	8 067	–	53 492
Now married, except separated	282 450	115 086	52 940	30 299	22 641	62 146	22 459	39 687	167 364	18 025	–	149 339
15 to 24 years	9 219	4 812	1 939	1 153	786	2 873	922	1 951	4 407	658	–	3 749
25 to 34 years	61 013	26 088	11 911	6 972	4 939	14 177	5 035	9 142	34 925	3 682	–	31 243
35 to 44 years	72 815	27 527	12 717	7 136	5 581	14 810	5 100	9 710	45 288	4 142	–	41 146
45 to 54 years	49 157	18 412	8 594	4 693	3 901	9 818	3 604	6 214	30 745	3 114	–	27 631
55 to 64 years	42 136	16 928	7 931	4 524	3 407	8 997	3 391	5 606	25 208	2 816	–	22 392
65 to 74 years	32 061	13 871	6 468	3 771	2 697	7 403	2 870	4 533	18 190	2 379	–	15 811
75 years and over	16 049	7 448	3 380	2 050	1 330	4 068	1 537	2 531	8 601	1 234	–	7 367
Separated	5 460	2 592	1 346	929	417	1 246	480	766	2 868	412	–	2 456
Widowed	12 311	5 879	2 737	1 763	974	3 142	1 230	1 912	6 432	994	–	5 438
Divorced	37 853	17 356	8 603	5 904	2 699	8 753	3 323	5 430	20 497	2 619	–	17 878
Females 15 years and over	**504 117**	**235 543**	**115 902**	**70 983**	**44 919**	**119 641**	**46 961**	**72 680**	**268 574**	**33 381**	**–**	**235 193**
Never married	106 076	58 838	32 436	20 545	11 891	26 402	11 842	14 560	47 238	6 450	–	40 788
Now married, except separated	279 480	112 949	52 704	30 185	22 519	60 245	22 410	37 835	166 531	17 760	–	148 771
15 to 24 years	15 488	7 264	3 147	1 904	1 243	4 117	1 536	2 581	8 224	1 048	–	7 176
25 to 34 years	69 384	28 018	13 287	7 751	5 536	14 731	5 559	9 172	41 366	4 073	–	37 293
35 to 44 years	71 266	26 591	12 417	6 896	5 521	14 174	4 997	9 177	44 675	4 073	–	40 602
45 to 54 years	46 551	17 666	8 190	4 503	3 687	9 476	3 481	5 995	28 885	3 070	–	25 815
55 to 64 years	39 223	16 157	7 519	4 298	3 221	8 638	3 312	5 326	23 066	2 679	–	20 387
65 to 74 years	26 981	12 078	5 746	3 349	2 397	6 332	2 435	3 897	14 903	1 995	–	12 908
75 years and over	10 587	5 175	2 398	1 484	914	2 777	1 090	1 687	5 412	822	–	4 590
Separated	7 413	4 112	2 121	1 448	673	1 991	831	1 160	3 301	551	–	2 750
Widowed	60 977	32 867	15 175	9 963	5 212	17 692	6 779	10 913	28 110	5 125	–	22 985
Divorced	50 171	26 777	13 466	8 842	4 624	13 311	5 099	8 212	23 394	3 495	–	19 899

TIPSII [UPF] GP123 CENSUS90 72583600 05/01/92 9:28 PM MACHINE: C DATA:CENSUS90*P1TIPSDA23. 04/27/92 01:54:18 TAPE: NONE FRAME: 99
TSF:CENSUS90*92. 04/27/92 01:54:49 UTF:CENSUS90*93. 04/27/92 01:54:50 META:CENSUS90*P1TABLES23. 04/27/92 02:05:37

Table 40. Household and Family Characteristics for Selected Age Groups: 1990

[For definitions of terms and meanings of symbols, see text]

State Urban and Rural and Size of Place	The State	Urban							Rural			
			Inside urbanized area			Outside urbanized area						
		Total	Total	Central place	Urban fringe	Total	Place of 10,000 or more	Place of 2,500 to 9,999	Total	Place of 1,000 to 2,499	Place of less than 1,000	Other rural
Persons under 6 years	**103 801**	**45 175**	**21 568**	**13 315**	**8 253**	**23 607**	**8 858**	**14 749**	**58 626**	**6 525**	**–**	**52 101**
Own child	96 839	42 483	20 266	12 521	7 745	22 217	8 348	13 869	54 356	6 006	–	48 350
In married-couple family	79 079	32 163	15 108	8 692	6 416	17 055	6 265	10 790	46 916	4 628	–	42 288
Percent of persons under 6 years	76.2	71.2	70.0	65.3	77.7	72.2	70.7	73.2	80.0	70.9	–	81.2
With female householder, no husband present	13 973	8 716	4 424	3 329	1 095	4 292	1 747	2 545	5 257	1 097	–	4 160
Grandchild	4 475	1 641	813	480	333	828	298	530	2 834	332	–	2 502
Other relatives	690	285	135	87	48	150	63	87	405	46	–	359
Nonrelatives	1 740	720	332	206	126	388	130	258	1 020	140	–	880
Institutionalized persons	4	4	–	–	–	4	4	–	–	–	–	–
Other persons in group quarters	53	42	22	21	1	20	15	5	11	1	–	10
Persons under 18 years	**309 002**	**126 063**	**58 829**	**35 080**	**23 749**	**67 234**	**24 714**	**42 520**	**182 939**	**19 378**	**–**	**163 561**
Householder or spouse	410	254	133	106	27	121	42	79	156	35	–	121
Own child	289 452	118 319	54 983	32 826	22 157	63 336	23 341	39 995	171 133	18 013	–	153 120
In married-couple family	232 895	88 438	40 307	22 750	17 557	48 131	17 437	30 694	144 457	13 962	–	130 495
Percent of persons under 18 years	75.4	70.2	68.5	64.9	73.9	71.6	70.6	72.2	79.0	72.1	–	79.8
With female householder, no husband present	45 777	25 624	12 742	8 838	3 904	12 882	5 030	7 852	20 153	3 364	–	16 789
Grandchild	8 708	3 222	1 541	920	621	1 681	557	1 124	5 486	619	–	4 867
Other relatives	2 591	1 061	510	316	194	551	223	328	1 530	173	–	1 357
Nonrelatives	7 068	2 617	1 202	746	456	1 415	488	927	4 451	529	–	3 922
Institutionalized persons	467	337	288	10	278	49	15	34	130	5	–	125
Other persons in group quarters	306	253	172	156	16	81	48	33	53	4	–	49
Persons 60 to 64 years	**54 234**	**23 887**	**11 378**	**6 838**	**4 540**	**12 509**	**4 934**	**7 575**	**30 347**	**3 878**	**–**	**26 469**
Family householder	22 694	9 411	4 468	2 600	1 868	4 943	1 887	3 056	13 283	1 597	–	11 686
Male	19 332	7 797	3 656	2 095	1 561	4 141	1 567	2 574	11 535	1 369	–	10 166
Female	3 362	1 614	812	505	307	802	320	482	1 748	228	–	1 520
Spouse	18 841	7 933	3 707	2 138	1 569	4 226	1 675	2 551	10 908	1 343	–	9 565
Parent	525	253	136	84	52	117	48	69	272	25	–	247
Other relatives	1 182	583	304	186	118	279	115	164	599	83	–	516
Nonrelatives	1 110	501	242	137	105	259	93	166	609	69	–	540
Nonfamily householder	9 310	4 834	2 343	1 539	804	2 491	1 014	1 477	4 476	706	–	3 770
Male	3 224	1 508	749	488	261	759	312	447	1 716	220	–	1 496
Living alone	2 732	1 290	641	425	216	649	261	388	1 442	188	–	1 254
Female	6 086	3 326	1 594	1 051	543	1 732	702	1 030	2 760	486	–	2 274
Living alone	5 645	3 127	1 496	987	509	1 631	663	968	2 518	460	–	2 058
Institutionalized persons	347	222	98	85	13	124	70	54	125	39	–	86
Other persons in group quarters	225	150	80	69	11	70	32	38	75	16	–	59
Persons 65 years and over	**163 373**	**81 531**	**38 202**	**24 406**	**13 796**	**43 329**	**16 973**	**26 356**	**81 842**	**12 874**	**–**	**68 968**
Family householder	53 328	23 929	11 306	6 722	4 584	12 623	4 861	7 762	29 399	4 021	–	25 378
Male	44 064	19 297	8 935	5 253	3 682	10 362	3 987	6 375	24 767	3 326	–	21 441
Female	9 264	4 632	2 371	1 469	902	2 261	874	1 387	4 632	695	–	3 937
Spouse	36 380	16 400	7 777	4 573	3 204	8 623	3 325	5 298	19 980	2 738	–	17 242
Parent	4 861	2 199	1 114	670	444	1 085	446	639	2 662	328	–	2 334
Other relatives	4 611	2 242	1 124	710	414	1 118	460	658	2 369	279	–	2 090
Nonrelatives	2 842	1 282	617	381	236	665	279	386	1 560	225	–	1 335
Nonfamily householder	50 437	27 756	13 250	8 880	4 370	14 506	5 674	8 832	22 681	4 354	–	18 327
Male	11 250	5 364	2 579	1 727	852	2 785	1 093	1 692	5 886	870	–	5 016
Living alone	10 288	4 966	2 393	1 619	774	2 573	1 019	1 554	5 322	795	–	4 527
Female	39 187	22 392	10 671	7 153	3 518	11 721	4 581	7 140	16 795	3 484	–	13 311
Living alone	37 969	21 819	10 391	6 987	3 404	11 428	4 466	6 962	16 150	3 392	–	12 758
Institutionalized persons	9 809	6 940	2 687	2 188	499	4 253	1 677	2 576	2 869	859	–	2 010
Other persons in group quarters	1 105	783	327	282	45	456	251	205	322	70	–	252
Persons 65 to 74 years	**91 600**	**43 187**	**20 480**	**12 597**	**7 883**	**22 707**	**8 998**	**13 709**	**48 413**	**6 900**	**–**	**41 513**
Family householder	35 121	15 449	7 328	4 308	3 020	8 121	3 165	4 956	19 672	2 590	–	17 082
Male	29 764	12 843	5 990	3 492	2 498	6 853	2 664	4 189	16 921	2 227	–	14 694
Female	5 357	2 606	1 338	816	522	1 268	501	767	2 751	363	–	2 388
Spouse	26 469	11 741	5 586	3 258	2 328	6 155	2 348	3 807	14 728	1 971	–	12 757
Parent	1 576	695	367	229	138	328	143	185	881	84	–	797
Other relatives	2 024	1 014	494	309	185	520	213	307	1 010	113	–	897
Nonrelatives	1 586	739	363	219	144	376	161	215	847	117	–	730
Nonfamily householder	22 964	12 289	5 842	3 856	1 986	6 447	2 599	3 848	10 675	1 887	–	8 788
Male	5 819	2 771	1 339	906	433	1 432	581	851	3 048	408	–	2 640
Living alone	5 205	2 509	1 223	835	388	1 286	531	755	2 696	366	–	2 330
Female	17 145	9 518	4 503	2 950	1 553	5 015	2 018	2 997	7 627	1 479	–	6 148
Living alone	16 495	9 226	4 347	2 859	1 488	4 879	1 954	2 925	7 269	1 433	–	5 836
Institutionalized persons	1 426	983	379	310	69	604	278	326	443	110	–	333
Other persons in group quarters	434	277	121	108	13	156	91	65	157	28	–	129
Persons 75 to 84 years	**53 547**	**27 720**	**12 940**	**8 352**	**4 588**	**14 780**	**5 817**	**8 963**	**25 827**	**4 346**	**–**	**21 481**
Family householder	15 419	7 103	3 321	1 985	1 336	3 782	1 433	2 349	8 316	1 190	–	7 126
Male	12 423	5 587	2 544	1 504	1 040	3 043	1 141	1 902	6 836	948	–	5 888
Female	2 996	1 516	777	481	296	739	292	447	1 480	242	–	1 238
Spouse	8 906	4 161	1 943	1 158	785	2 218	890	1 328	4 745	679	–	4 066
Parent	1 967	897	456	264	192	441	172	269	1 070	151	–	919
Other relatives	1 681	816	425	270	155	391	165	226	865	112	–	753
Nonrelatives	914	398	186	120	66	212	89	123	516	81	–	435
Nonfamily householder	20 794	11 576	5 514	3 664	1 850	6 062	2 372	3 690	9 218	1 814	–	7 404
Male	4 183	1 948	927	604	323	1 021	395	626	2 235	352	–	1 883
Living alone	3 907	1 838	870	573	297	968	377	591	2 069	325	–	1 744
Female	16 611	9 628	4 587	3 060	1 527	5 041	1 977	3 064	6 983	1 462	–	5 521
Living alone	16 196	9 422	4 497	3 004	1 493	4 925	1 942	2 983	6 774	1 432	–	5 342
Institutionalized persons	3 465	2 481	976	793	183	1 505	603	902	984	291	–	693
Other persons in group quarters	401	288	119	98	21	169	93	76	113	28	–	85
Persons 85 years and over	**18 226**	**10 624**	**4 782**	**3 457**	**1 325**	**5 842**	**2 158**	**3 684**	**7 602**	**1 628**	**–**	**5 974**
Family householder	2 788	1 377	657	429	228	720	263	457	1 411	241	–	1 170
Male	1 877	867	401	257	144	466	182	284	1 010	151	–	859
Female	911	510	256	172	84	254	81	173	401	90	–	311
Spouse	1 005	498	248	157	91	250	87	163	507	88	–	419
Parent	1 318	607	291	177	114	316	131	185	711	93	–	618
Other relatives	906	412	205	131	74	207	82	125	494	54	–	440
Nonrelatives	342	145	68	42	26	77	29	48	197	27	–	170
Nonfamily householder	6 679	3 891	1 894	1 360	534	1 997	703	1 294	2 788	653	–	2 135
Male	1 248	645	313	217	96	332	117	215	603	110	–	493
Living alone	1 176	619	300	211	89	319	111	208	557	104	–	453
Female	5 431	3 246	1 581	1 143	438	1 665	586	1 079	2 185	543	–	1 642
Living alone	5 278	3 171	1 547	1 124	423	1 624	570	1 054	2 107	527	–	1 580
Institutionalized persons	4 918	3 476	1 332	1 085	247	2 144	796	1 348	1 442	458	–	984
Other persons in group quarters	270	218	87	76	11	131	67	64	52	14	–	38

TIPSII [UPF] GP123 CENSUS90 72583600 05/01/92 9:28 PM MACHINE: C DATA:CENSUS90*P1TIPSDA23. 04/27/92 01:54:18 TAPE: NONE FRAME: 100
TSF:CENSUS90*92. 04/27/92 01:54:49 UTF:CENSUS90*93. 04/27/92 01:54:50 META:CENSUS90*P1TABLES23. 04/27/92 02:05:37

Table 41. Household and Family Characteristics: 1990

[For definitions of terms and meanings of symbols, see text]

State Inside and Outside Metropolitan Area	The State	Inside metropolitan area						Outside metropolitan area				
				Not in central city					Urban			
					Urban					Outside urbanized area		
		Total	In central city	Total	Inside urbanized area	Outside urbanized area	Rural	Total	Inside urbanized area	Place of 10,000 or more	Place of 2,500 to 9,999	Rural
HOUSEHOLD TYPE AND RELATIONSHIP												
All persons	**1 227 928**	**441 103**	**161 605**	**279 498**	**105 541**	**21 654**	**152 303**	**786 825**	**245**	**107 970**	**151 468**	**527 142**
In households	1 190 759	424 774	154 195	270 579	98 640	21 404	150 535	765 985	245	101 856	143 878	520 006
Householder	465 312	169 737	66 997	102 740	39 339	8 744	54 657	295 575	89	42 466	58 488	194 532
15 to 24 years	25 159	10 593	5 868	4 725	2 637	435	1 653	14 566	–	3 193	3 970	7 403
25 to 34 years	98 064	37 967	15 949	22 018	8 457	1 949	11 612	60 097	29	9 258	12 057	38 753
35 to 44 years	105 445	38 934	13 325	25 609	8 485	2 112	15 012	66 511	17	8 329	11 964	46 201
45 to 54 years	69 791	24 711	8 220	16 491	5 624	1 326	9 541	45 080	14	5 595	7 976	31 495
55 to 64 years	63 088	21 599	8 004	13 595	5 202	1 097	7 296	41 489	9	5 556	7 752	28 172
65 to 74 years	58 085	19 801	8 185	11 616	4 994	998	5 624	38 284	12	5 764	7 806	24 702
75 to 84 years	36 213	12 711	5 656	7 055	3 178	663	3 214	23 502	8	3 805	5 376	14 313
85 years and over	9 467	3 421	1 790	1 631	762	164	705	6 046	–	966	1 587	3 493
Family householder	328 685	114 595	39 283	75 312	26 907	5 845	42 560	214 090	63	27 597	39 523	146 907
Male	259 619	87 711	27 732	59 979	20 645	4 584	34 750	171 908	51	20 733	30 354	120 770
Female	69 066	26 884	11 551	15 333	6 262	1 261	7 810	42 182	12	6 864	9 169	26 137
Nonfamily householder	136 627	55 142	27 714	27 428	12 432	2 899	12 097	81 485	26	14 869	18 965	47 625
Male	58 747	23 072	11 333	11 739	4 948	1 261	5 530	35 675	13	5 949	7 334	22 379
Living alone	42 075	15 861	7 932	7 929	3 219	893	3 817	26 214	9	4 373	5 477	16 355
Female	77 880	32 070	16 381	15 689	7 484	1 638	6 567	45 810	13	8 920	11 631	25 246
Living alone	66 399	26 342	13 470	12 872	6 080	1 377	5 415	40 057	13	7 772	10 363	21 909
Spouse	270 565	92 543	29 153	63 390	21 736	4 836	36 818	178 022	50	21 597	31 490	124 885
Child	363 463	125 858	42 194	83 664	28 702	6 174	48 788	237 605	83	29 808	43 543	164 171
Grandchild	10 758	3 523	1 176	2 347	804	163	1 380	7 235	2	696	1 211	5 326
Brother or sister	6 805	2 961	1 419	1 542	652	135	755	3 844	1	734	783	2 326
Parent	6 473	2 523	955	1 568	603	134	831	3 950	2	601	695	2 652
Other relatives	9 875	3 572	1 226	2 346	827	152	1 367	6 303	3	768	1 074	4 458
Roomer, boarder, or foster child	8 235	3 166	1 236	1 930	880	118	932	5 069	4	635	951	3 479
Housemate or roommate	16 924	9 608	4 941	4 667	2 706	364	1 597	7 316	1	1 809	1 748	3 758
Other nonrelatives	32 349	11 283	4 898	6 385	2 391	584	3 410	21 066	10	2 742	3 895	14 419
In group quarters	37 169	16 329	7 410	8 919	6 901	250	1 768	20 840	–	6 114	7 590	7 136
Institutionalized persons	14 136	5 335	2 984	2 351	895	232	1 224	8 801	–	2 099	2 764	3 938
Correctional institutions	2 311	991	420	571	–	–	571	1 320	–	70	230	1 020
Nursing homes	9 855	3 487	2 196	1 291	541	210	540	6 368	–	1 497	2 457	2 414
Other institutions	1 970	857	368	489	354	22	113	1 113	–	532	77	504
Other persons in group quarters	23 033	10 994	4 426	6 568	6 006	18	544	12 039	–	4 015	4 826	3 198
College dormitories	14 118	8 569	2 737	5 832	5 400	–	432	5 549	–	3 457	854	1 238
Military quarters	5 153	478	35	443	443	–	–	4 675	–	–	3 394	1 281
Emergency shelters for homeless persons	419	309	298	11	6	–	5	110	–	24	17	69
Visible in street locations	7	4	1	3	1	1	1	3	–	2	–	1
Shelters for abused women	43	12	12	–	–	–	–	31	–	12	18	1
Drug/alcohol abuse group homes	157	139	113	26	–	17	9	18	–	10	8	–
Other noninstitutional group quarters	3 136	1 483	1 230	253	156	–	97	1 653	–	510	535	608
Persons per household	2.56	2.50	2.30	2.63	2.51	2.45	2.75	2.59	2.75	2.40	2.46	2.67
Persons per family	3.03	3.02	2.94	3.06	2.98	2.98	3.11	3.04	3.24	2.96	2.99	3.07
HOUSEHOLD SIZE												
Households	**465 312**	**169 737**	**66 997**	**102 740**	**39 339**	**8 744**	**54 657**	**295 575**	**89**	**42 466**	**58 488**	**194 532**
1 person	108 474	42 203	21 402	20 801	9 299	2 270	9 232	66 271	22	12 145	15 840	38 264
2 persons	158 713	57 773	22 450	35 323	13 816	3 037	18 470	100 940	24	14 212	19 395	67 309
3 persons	83 349	30 428	10 830	19 598	7 268	1 511	10 819	52 921	11	7 217	9 997	35 696
4 persons	75 305	26 212	8 061	18 151	6 048	1 310	10 793	49 093	21	5 963	8 799	34 310
5 persons	28 087	9 416	2 961	6 455	2 101	459	3 895	18 671	9	2 108	3 215	13 339
6 persons	8 107	2 666	898	1 768	571	119	1 078	5 441	1	589	895	3 956
7 or more persons	3 277	1 039	395	644	236	38	370	2 238	1	232	347	1 658
FAMILY TYPE BY PRESENCE OF OWN CHILDREN												
Families	**328 685**	**114 595**	**39 283**	**75 312**	**26 907**	**5 845**	**42 560**	**214 090**	**63**	**27 597**	**39 523**	**146 907**
With own children under 18 years	161 143	55 669	18 799	36 870	12 699	2 781	21 390	105 474	35	13 381	19 762	72 296
With own children under 6 years only	41 731	15 489	5 902	9 587	3 523	723	5 341	26 242	5	3 863	5 452	16 922
With own children under 6 and 6 to 17 years	29 716	10 177	3 395	6 782	2 272	480	4 030	19 539	7	2 325	3 558	13 649
Married-couple families	**270 565**	**92 543**	**29 153**	**63 390**	**21 736**	**4 836**	**36 818**	**178 022**	**50**	**21 597**	**31 490**	**124 885**
With own children under 18 years	126 298	42 829	12 644	30 185	9 778	2 222	18 185	83 469	27	9 651	14 586	59 205
With own children under 6 years only	32 737	12 076	3 904	8 172	2 821	603	4 748	20 661	5	2 751	3 985	13 920
With own children under 6 and 6 to 17 years	24 876	8 426	2 497	5 929	1 887	409	3 633	16 450	6	1 818	2 849	11 777
Female householder, no husband present	**44 360**	**17 336**	**8 211**	**9 125**	**4 130**	**803**	**4 192**	**27 024**	**9**	**4 797**	**6 452**	**15 766**
With own children under 18 years	27 657	10 629	5 308	5 321	2 427	455	2 439	17 028	6	3 121	4 298	9 603
With own children under 6 years only	6 717	2 716	1 688	1 028	549	87	392	4 001	–	891	1 165	1 945
With own children under 6 and 6 to 17 years	4 053	1 519	806	713	336	60	317	2 534	–	457	617	1 460
MARITAL STATUS												
Males 15 years and over	**465 004**	**167 281**	**60 538**	**106 743**	**40 913**	**8 178**	**57 652**	**297 723**	**93**	**40 233**	**56 594**	**200 803**
Never married	126 930	51 715	21 442	30 273	14 253	2 246	13 774	75 215	22	12 741	14 731	47 721
Now married, except separated	282 450	96 012	30 470	65 542	22 585	4 988	37 969	186 438	56	22 459	34 699	129 224
15 to 24 years	9 219	2 820	1 154	1 666	784	112	770	6 399	2	922	1 839	3 636
25 to 34 years	61 013	21 193	7 008	14 185	4 920	1 080	8 185	39 820	19	5 035	8 062	26 704
35 to 44 years	72 815	25 470	7 190	18 280	5 570	1 384	11 326	47 345	11	5 100	8 326	33 908
45 to 54 years	49 157	16 690	4 724	11 966	3 892	870	7 204	32 467	9	3 604	5 344	23 510
55 to 64 years	42 136	13 986	4 556	9 430	3 402	719	5 309	28 150	5	3 391	4 887	19 867
65 to 74 years	32 061	10 546	3 784	6 762	2 690	543	3 529	21 515	7	2 870	3 990	14 648
75 years and over	16 049	5 307	2 054	3 253	1 327	280	1 646	10 742	3	1 537	2 251	6 951
Separated	5 460	2 037	931	1 106	417	97	592	3 423	–	480	669	2 274
Widowed	12 311	4 109	1 771	2 338	971	182	1 185	8 202	3	1 230	1 730	5 239
Divorced	37 853	13 408	5 924	7 484	2 687	665	4 132	24 445	12	3 323	4 765	16 345
Females 15 years and over	**504 117**	**185 620**	**71 228**	**114 392**	**44 829**	**9 211**	**60 352**	**318 497**	**90**	**46 961**	**63 469**	**207 977**
Never married	106 076	45 648	20 583	25 065	11 880	1 860	11 325	60 428	11	11 842	12 700	35 875
Now married, except separated	279 480	95 719	30 355	65 364	22 465	5 013	37 886	183 761	54	22 410	32 822	128 475
15 to 24 years	15 488	4 811	1 909	2 902	1 241	229	1 432	10 677	2	1 536	2 352	6 787
25 to 34 years	69 384	24 503	7 790	16 713	5 516	1 252	9 945	44 881	20	5 559	7 920	31 382
35 to 44 years	71 266	24 990	6 951	18 039	5 513	1 365	11 161	46 276	8	4 997	7 812	33 459
45 to 54 years	46 551	15 656	4 536	11 120	3 675	845	6 600	30 895	12	3 481	5 150	22 252
55 to 64 years	39 223	12 959	4 325	8 634	3 215	662	4 757	26 264	6	3 312	4 664	18 282
65 to 74 years	26 981	9 134	3 357	5 777	2 394	465	2 918	17 847	3	2 435	3 432	11 977
75 years and over	10 587	3 666	1 487	2 179	911	195	1 073	6 921	3	1 090	1 492	4 336
Separated	7 413	3 002	1 449	1 553	671	142	740	4 411	2	831	1 018	2 560
Widowed	60 977	21 527	9 980	11 547	5 202	1 122	5 223	39 450	10	6 779	9 791	22 870
Divorced	50 171	19 724	8 861	10 863	4 611	1 074	5 178	30 447	13	5 099	7 138	18 197

TIPSII [UPF] GP123 CENSUS90 72583600 05/01/92 9:28 PM MACHINE: C DATA:CENSUS90*P1TIPSDA23. 04/27/92 01:54:18 TAPE: NONE FRAME: 101
TSF:CENSUS90*92. 04/27/92 01:54:49 UTF:CENSUS90*93. 04/27/92 01:54:50 META:CENSUS90*P1TABLES23. 04/27/92 02:05:37

Table 42. Household and Family Characteristics for Selected Age Groups: 1990

[For definitions of terms and meanings of symbols, see text]

State Inside and Outside Metropolitan Area	The State	Inside metropolitan area: Total	Inside metropolitan area: In central city	Inside metropolitan area, Not in central city: Total	Inside metropolitan area, Not in central city, Urban: Inside urbanized area	Inside metropolitan area, Not in central city, Urban: Outside urbanized area	Inside metropolitan area, Not in central city: Rural	Outside metropolitan area: Total	Outside metropolitan area, Urban: Inside urbanized area	Outside metropolitan area, Urban, Outside urbanized area: Place of 10,000 or more	Outside metropolitan area, Urban, Outside urbanized area: Place of 2,500 to 9,999	Outside metropolitan area: Rural
Persons under 6 years	**103 801**	**36 845**	**13 359**	**23 486**	**8 232**	**1 699**	**13 555**	**66 956**	**21**	**8 858**	**13 050**	**45 027**
Own child	96 839	34 531	12 561	21 970	7 725	1 595	12 650	62 308	20	8 348	12 274	41 666
In married-couple family	79 079	27 938	8 731	19 207	6 397	1 370	11 440	51 141	19	6 265	9 420	35 437
Percent of persons under 6 years	76.2	75.8	65.4	81.8	77.7	80.6	84.4	76.4	90.5	70.7	72.2	78.7
With female householder, no husband present	13 973	5 474	3 329	2 145	1 095	174	876	8 499	–	1 747	2 371	4 381
Grandchild	4 475	1 475	482	993	332	61	600	3 000	1	298	469	2 232
Other relatives	690	257	87	170	48	9	113	433	–	63	78	292
Nonrelatives	1 740	559	208	351	126	34	191	1 181	–	130	224	827
Institutionalized persons	4	–	–	–	–	–	–	4	–	4	–	–
Other persons in group quarters	53	23	21	2	1	–	1	30	–	15	5	10
Persons under 18 years	**309 002**	**104 915**	**35 262**	**69 653**	**23 674**	**5 100**	**40 879**	**204 087**	**75**	**24 714**	**37 420**	**141 878**
Householder or spouse	410	165	106	59	27	3	29	245	–	42	76	127
Own child	289 452	98 437	32 992	65 445	22 087	4 830	38 528	191 015	70	23 341	35 165	132 439
In married-couple family	232 895	77 778	22 904	54 874	17 501	3 989	33 384	155 117	56	17 437	26 705	110 919
Percent of persons under 18 years	75.4	74.1	65.0	78.8	73.9	78.2	81.7	76.0	74.7	70.6	71.4	78.2
With female householder, no husband present	45 777	17 423	8 847	8 576	3 893	689	3 994	28 354	11	5 030	7 163	16 150
Grandchild	8 708	2 795	927	1 868	620	128	1 120	5 913	1	557	996	4 359
Other relatives	2 591	901	316	585	193	34	358	1 690	1	223	294	1 172
Nonrelatives	7 068	2 052	755	1 297	453	105	739	5 016	3	488	822	3 703
Institutionalized persons	467	380	10	370	278	–	92	87	–	15	34	38
Other persons in group quarters	306	185	156	29	16	–	13	121	–	48	33	40
Persons 60 to 64 years	**54 234**	**18 456**	**6 869**	**11 587**	**4 532**	**948**	**6 107**	**35 778**	**8**	**4 934**	**6 627**	**24 209**
Family householder	22 694	7 568	2 613	4 955	1 868	399	2 688	15 126	–	1 887	2 657	10 582
Male	19 332	6 300	2 106	4 194	1 561	338	2 295	13 032	–	1 567	2 236	9 229
Female	3 362	1 268	507	761	307	61	393	2 094	–	320	421	1 353
Spouse	18 841	6 257	2 150	4 107	1 566	308	2 233	12 584	3	1 675	2 243	8 663
Parent	525	223	84	139	52	11	76	302	–	48	58	196
Other relatives	1 182	447	186	261	118	20	123	735	–	115	144	476
Nonrelatives	1 110	405	137	268	104	22	142	705	1	93	144	467
Nonfamily householder	9 310	3 340	1 545	1 795	800	184	811	5 970	4	1 014	1 293	3 659
Male	3 224	1 104	490	614	261	64	289	2 120	–	312	383	1 425
Living alone	2 732	933	427	506	216	52	238	1 799	–	261	336	1 202
Female	6 086	2 236	1 055	1 181	539	120	522	3 850	4	702	910	2 234
Living alone	5 645	2 077	991	1 086	505	111	470	3 568	4	663	857	2 044
Institutionalized persons	347	123	85	38	13	3	22	224	–	70	51	103
Other persons in group quarters	225	93	69	24	11	1	12	132	–	32	37	63
Persons 65 years and over	**163 373**	**56 620**	**24 455**	**32 165**	**13 768**	**2 894**	**15 503**	**106 753**	**28**	**16 973**	**23 462**	**66 290**
Family householder	53 328	17 868	6 742	11 126	4 570	918	5 638	35 460	14	4 861	6 844	23 741
Male	44 064	14 375	5 267	9 108	3 671	740	4 697	29 689	11	3 987	5 635	20 056
Female	9 264	3 493	1 475	2 018	899	178	941	5 771	3	874	1 209	3 685
Spouse	36 380	12 372	4 585	7 787	3 198	632	3 957	24 008	6	3 325	4 666	16 011
Parent	4 861	1 845	674	1 171	442	104	625	3 016	2	446	535	2 033
Other relatives	4 611	1 743	713	1 030	414	71	545	2 868	–	460	587	1 821
Nonrelatives	2 842	933	382	551	236	37	278	1 909	–	279	349	1 281
Nonfamily householder	50 437	18 065	8 889	9 176	4 364	907	3 905	32 372	6	5 674	7 925	18 767
Male	11 250	3 680	1 731	1 949	851	150	948	7 570	1	1 093	1 542	4 934
Living alone	10 288	3 392	1 623	1 769	773	138	858	6 896	1	1 019	1 416	4 460
Female	39 187	14 385	7 158	7 227	3 513	757	2 957	24 802	5	4 581	6 383	13 833
Living alone	37 969	13 943	6 992	6 951	3 399	729	2 823	24 026	5	4 466	6 233	13 322
Institutionalized persons	9 809	3 418	2 188	1 230	499	224	507	6 391	–	1 677	2 352	2 362
Other persons in group quarters	1 105	376	282	94	45	1	48	729	–	251	204	274
Persons 65 to 74 years	**91 600**	**31 259**	**12 630**	**18 629**	**7 868**	**1 568**	**9 193**	**60 341**	**15**	**8 998**	**12 141**	**39 187**
Family householder	35 121	11 714	4 324	7 390	3 011	588	3 791	23 407	9	3 165	4 368	15 865
Male	29 764	9 701	3 502	6 199	2 490	497	3 212	20 063	8	2 664	3 692	13 699
Female	5 357	2 013	822	1 191	521	91	579	3 344	1	501	676	2 166
Spouse	26 469	8 946	3 267	5 679	2 325	458	2 896	17 523	3	2 348	3 349	11 823
Parent	1 576	610	230	380	138	31	211	966	–	143	154	669
Other relatives	2 024	740	311	429	185	28	216	1 284	–	213	279	792
Nonrelatives	1 586	540	219	321	144	24	153	1 046	–	161	191	694
Nonfamily householder	22 964	8 087	3 861	4 226	1 983	410	1 833	14 877	3	2 599	3 438	8 837
Male	5 819	1 881	909	972	432	78	462	3 938	1	581	773	2 583
Living alone	5 205	1 698	838	860	387	70	403	3 507	1	531	685	2 290
Female	17 145	6 206	2 952	3 254	1 551	332	1 371	10 939	2	2 018	2 665	6 254
Living alone	16 495	5 974	2 861	3 113	1 486	322	1 305	10 521	2	1 954	2 603	5 962
Institutionalized persons	1 426	485	310	175	69	28	78	941	–	278	298	365
Other persons in group quarters	434	137	108	29	13	1	15	297	–	91	64	142
Persons 75 to 84 years	**53 547**	**18 865**	**8 366**	**10 499**	**4 575**	**980**	**4 944**	**34 682**	**13**	**5 817**	**7 983**	**20 869**
Family householder	15 419	5 216	1 989	3 227	1 331	290	1 606	10 203	5	1 433	2 059	6 706
Male	12 423	4 083	1 508	2 575	1 037	223	1 315	8 340	3	1 141	1 679	5 517
Female	2 996	1 133	481	652	294	67	291	1 863	2	292	380	1 189
Spouse	8 906	3 083	1 161	1 922	782	158	982	5 823	3	890	1 170	3 760
Parent	1 967	766	266	500	190	45	265	1 201	2	172	224	803
Other relatives	1 681	652	271	381	155	32	194	1 029	–	165	194	670
Nonrelatives	914	297	121	176	66	9	101	617	–	89	114	414
Nonfamily householder	20 794	7 495	3 667	3 828	1 847	373	1 608	13 299	3	2 372	3 317	7 607
Male	4 183	1 363	605	758	323	50	385	2 820	–	395	576	1 849
Living alone	3 907	1 277	574	703	297	46	360	2 630	–	377	545	1 708
Female	16 611	6 132	3 062	3 070	1 524	323	1 223	10 479	3	1 977	2 741	5 758
Living alone	16 196	5 981	3 006	2 975	1 490	309	1 176	10 215	3	1 942	2 674	5 596
Institutionalized persons	3 465	1 219	793	426	183	73	170	2 246	–	603	829	814
Other persons in group quarters	401	137	98	39	21	–	18	264	–	93	76	95
Persons 85 years and over	**18 226**	**6 496**	**3 459**	**3 037**	**1 325**	**346**	**1 366**	**11 730**	**–**	**2 158**	**3 338**	**6 234**
Family householder	2 788	938	429	509	228	40	241	1 850	–	263	417	1 170
Male	1 877	591	257	334	144	20	170	1 286	–	182	264	840
Female	911	347	172	175	84	20	71	564	–	81	153	330
Spouse	1 005	343	157	186	91	16	79	662	–	87	147	428
Parent	1 318	469	178	291	114	28	149	849	–	131	157	561
Other relatives	906	351	131	220	74	11	135	555	–	82	114	359
Nonrelatives	342	96	42	54	26	4	24	246	–	29	44	173
Nonfamily householder	6 679	2 483	1 361	1 122	534	124	464	4 196	–	703	1 170	2 323
Male	1 248	436	217	219	96	22	101	812	–	117	193	502
Living alone	1 176	417	211	206	89	22	95	759	–	111	186	462
Female	5 431	2 047	1 144	903	438	102	363	3 384	–	586	977	1 821
Living alone	5 278	1 988	1 125	863	423	98	342	3 290	–	570	956	1 764
Institutionalized persons	4 918	1 714	1 085	629	247	123	259	3 204	–	796	1 225	1 183
Other persons in group quarters	270	102	76	26	11	–	15	168	–	67	64	37

TIPSII [UPF] GP123 CENSUS90 72583600 05/01/92 9:28 PM MACHINE: C DATA:CENSUS90*P1TIPSDA23. 04/27/92 01:54:18 TAPE: NONE FRAME: 102
TSF:CENSUS90*92. 04/27/92 01:54:49 UTF:CENSUS90*93. 04/27/92 01:54:50 META:CENSUS90*P1TABLES23. 04/27/92 02:05:37

Table 43. Household and Family Characteristics by Race and Hispanic Origin: 1990

[For definitions of terms and meanings of symbols, see text]

State	All persons	Race: White	Black	American Indian, Eskimo, or Aleut	Asian or Pacific Islander	Other race	Hispanic origin (of any race)	White, not of Hispanic origin
HOUSEHOLD TYPE AND RELATIONSHIP								
All persons	**1 227 928**	**1 208 360**	**5 138**	**5 998**	**6 683**	**1 749**	**6 829**	**1 203 357**
In households	1 190 759	1 172 828	4 318	5 769	6 287	1 557	6 382	1 168 059
Householder	465 312	460 110	1 458	1 860	1 503	381	1 880	458 677
15 to 24 years	25 159	24 669	160	148	122	60	206	24 543
25 to 34 years	98 064	96 406	517	553	447	141	589	95 982
35 to 44 years	105 445	104 028	383	450	467	117	476	103 677
45 to 54 years	69 791	68 977	181	330	266	37	240	68 784
55 to 64 years	63 088	62 643	103	206	125	11	158	62 503
65 to 74 years	58 085	57 819	76	125	57	8	124	57 704
75 to 84 years	36 213	36 118	32	42	16	5	71	36 050
85 years and over	9 467	9 450	6	6	3	2	16	9 434
Family householder	328 685	324 952	950	1 348	1 141	294	1 299	323 992
Male	259 619	257 022	733	798	846	220	986	256 281
Female	69 066	67 930	217	550	295	74	313	67 711
Nonfamily householder	136 627	135 158	508	512	362	87	581	134 685
Male	58 747	57 822	357	290	232	46	300	57 584
Living alone	42 075	41 433	261	207	143	31	189	41 285
Female	77 880	77 336	151	222	130	41	281	77 101
Living alone	66 399	65 995	110	169	98	27	209	65 814
Spouse	270 565	267 503	551	842	1 428	241	1 171	266 624
Child	363 463	356 277	1 754	2 256	2 448	728	2 573	354 352
Grandchild	10 758	10 462	77	137	46	36	91	10 396
Brother or sister	6 805	6 579	28	62	124	12	47	6 548
Parent	6 473	6 346	13	24	80	10	31	6 325
Other relatives	9 875	9 525	44	100	187	19	98	9 451
Roomer, boarder, or foster child	8 235	7 922	91	87	112	23	85	7 867
Housemate or roommate	16 924	16 440	141	95	196	52	157	16 338
Other nonrelatives	32 349	31 664	161	306	163	55	249	31 481
In group quarters	37 169	35 532	820	229	396	192	447	35 298
Institutionalized persons	14 136	13 942	70	82	20	22	58	13 907
Correctional institutions	2 311	2 193	45	53	2	18	42	2 171
Nursing homes	9 855	9 824	14	7	9	1	7	9 818
Other institutions	1 970	1 925	11	22	9	3	9	1 918
Other persons in group quarters	23 033	21 590	750	147	376	170	389	21 391
College dormitories	14 118	13 495	207	87	280	49	153	13 402
Military quarters	5 153	4 422	514	39	80	98	195	4 335
Emergency shelters for homeless persons	419	403	7	7	2	–	8	395
Visible in street locations	7	5	2	–	–	–	–	5
Shelters for abused women	43	41	–	–	2	–	–	41
Drug/alcohol abuse group homes	157	151	1	4	1	–	2	149
Other noninstitutional group quarters	3 136	3 073	19	10	11	23	31	3 064
Persons per household	2.56	2.55	2.65	2.93	3.24	3.05	2.78	2.55
Persons per family	3.03	3.03	3.26	3.36	3.68	3.37	3.28	3.03
HOUSEHOLD SIZE								
Households	**465 312**	**460 110**	**1 458**	**1 860**	**1 503**	**381**	**1 880**	**458 677**
1 person	108 474	107 428	371	376	241	58	398	107 099
2 persons	158 713	157 390	408	461	354	100	545	156 964
3 persons	83 349	82 308	280	388	282	91	365	82 040
4 persons	75 305	74 323	247	342	329	64	331	74 074
5 persons	28 087	27 593	100	190	154	50	160	27 490
6 persons	8 107	7 926	35	64	72	10	54	7 887
7 or more persons	3 277	3 142	17	39	71	8	27	3 123
FAMILY TYPE BY PRESENCE OF OWN CHILDREN								
Families	**328 685**	**324 952**	**950**	**1 348**	**1 141**	**294**	**1 299**	**323 992**
With own children under 18 years	161 143	158 654	616	874	796	203	816	158 080
With own children under 6 years only	41 731	40 972	232	221	228	78	268	40 801
With own children under 6 and 6 to 17 years	29 716	29 186	142	194	154	40	175	29 063
Married-couple families	**270 565**	**267 888**	**737**	**834**	**876**	**230**	**1 030**	**267 114**
With own children under 18 years	126 298	124 543	470	512	617	156	613	124 110
With own children under 6 years only	32 737	32 188	179	120	184	66	206	32 060
With own children under 6 and 6 to 17 years	24 876	24 479	115	115	137	30	140	24 377
Female householder, no husband present	**44 360**	**43 566**	**163**	**390**	**190**	**51**	**197**	**43 436**
With own children under 18 years	27 657	27 075	121	282	141	38	151	26 975
With own children under 6 years only	6 717	6 561	42	79	27	8	46	6 528
With own children under 6 and 6 to 17 years	4 053	3 940	26	67	13	7	26	3 925
MARITAL STATUS								
Males 15 years and over	**465 004**	**457 827**	**2 315**	**2 051**	**2 215**	**596**	**2 316**	**456 188**
Never married	126 930	123 966	960	768	999	237	852	123 382
Now married, except separated	282 450	279 110	1 060	875	1 085	320	1 202	278 264
15 to 24 years	9 219	8 927	133	62	41	56	108	8 874
25 to 34 years	61 013	59 880	407	265	326	135	425	59 612
35 to 44 years	72 815	71 820	304	230	367	94	330	71 591
45 to 54 years	49 157	48 660	107	164	206	20	149	48 537
55 to 64 years	42 136	41 877	64	98	91	6	96	41 791
65 to 74 years	32 061	31 946	32	40	40	3	60	31 889
75 years and over	16 049	16 000	13	16	14	6	34	15 970
Separated	5 460	5 301	66	62	24	7	42	5 270
Widowed	12 311	12 229	28	34	16	4	25	12 207
Divorced	37 853	37 221	201	312	91	28	195	37 065
Females 15 years and over	**504 117**	**497 564**	**1 307**	**2 150**	**2 606**	**490**	**2 334**	**495 806**
Never married	106 076	104 069	516	653	702	136	642	103 584
Now married, except separated	279 480	276 158	560	928	1 577	257	1 254	275 217
15 to 24 years	15 488	15 160	100	73	99	56	143	15 082
25 to 34 years	69 384	68 199	229	326	529	101	445	67 876
35 to 44 years	71 266	70 289	128	244	542	63	327	70 041
45 to 54 years	46 551	46 088	48	159	226	30	180	45 947
55 to 64 years	39 223	38 972	31	82	132	6	99	38 880
65 to 74 years	26 981	26 885	18	37	40	1	46	26 840
75 years and over	10 587	10 565	6	7	9	–	14	10 551
Separated	7 413	7 231	37	90	40	15	56	7 192
Widowed	60 977	60 628	55	128	149	17	137	60 512
Divorced	50 171	49 478	139	351	138	65	245	49 301

TIPSII [UPF] GP123 CENSUS90 72583600 05/01/92 9:28 PM MACHINE: C DATA:CENSUS90*P1TIPSDA23. 04/27/92 01:54:18 TAPE: NONE FRAME: 103
TSF:CENSUS90*92. 04/27/92 01:54:49 UTF:CENSUS90*93. 04/27/92 01:54:50 META:CENSUS90*P1TABLES23. 04/27/92 02:05:37

Table 44. **Household and Family Characteristics for Selected Age Groups by Race and Hispanic Origin: 1990**

[For definitions of terms and meanings of symbols, see text]

State	All persons	Race: White	Black	American Indian, Eskimo, or Aleut	Asian or Pacific Islander	Other race	Hispanic origin (of any race)	White, not of Hispanic origin
Persons under 6 years	**103 801**	**101 205**	**792**	**690**	**791**	**323**	**989**	**100 495**
Own child	96 839	94 489	732	589	732	297	913	93 838
In married-couple family	79 079	77 390	506	321	641	221	711	76 883
Percent of persons under 6 years	76.2	76.5	63.9	46.5	81.0	68.4	71.9	76.5
With female householder, no husband present	13 973	13 431	211	209	59	63	157	13 322
Grandchild	4 475	4 347	31	53	27	17	43	4 316
Other relatives	690	650	8	16	12	4	17	636
Nonrelatives	1 740	1 665	20	32	18	5	16	1 651
Institutionalized persons	4	4	–	–	–	–	–	4
Other persons in group quarters	53	50	1	–	2	–	–	50
Persons under 18 years	**309 002**	**302 183**	**1 705**	**2 126**	**2 243**	**745**	**2 522**	**300 326**
Householder or spouse	410	396	4	7	1	2	3	396
Own child	289 452	283 328	1 543	1 846	2 074	661	2 295	281 627
In married-couple family	232 895	228 548	1 064	1 078	1 719	486	1 733	227 272
Percent of persons under 18 years	75.4	75.6	62.4	50.7	76.6	65.2	68.7	75.7
With female householder, no husband present	45 777	44 291	446	614	273	153	441	43 967
Grandchild	8 708	8 454	62	115	41	36	81	8 396
Other relatives	2 591	2 467	22	40	50	12	47	2 433
Nonrelatives	7 068	6 811	63	104	63	27	83	6 754
Institutionalized persons	467	444	8	9	4	2	6	440
Other persons in group quarters	306	283	3	5	10	5	7	280
Persons 60 to 64 years	**54 234**	**53 885**	**83**	**131**	**122**	**13**	**126**	**53 773**
Family householder	22 694	22 573	31	55	32	3	54	22 522
Male	19 332	19 244	24	42	19	3	47	19 199
Female	3 362	3 329	7	13	13	–	7	3 323
Spouse	18 841	18 747	18	36	37	3	34	18 715
Parent	525	506	2	1	15	1	1	506
Other relatives	1 182	1 166	2	3	9	2	5	1 162
Nonrelatives	1 110	1 087	7	5	10	1	3	1 086
Nonfamily householder	9 310	9 239	20	30	18	3	27	9 216
Male	3 224	3 194	13	8	9	–	11	3 184
Living alone	2 732	2 706	11	8	7	–	8	2 699
Female	6 086	6 045	7	22	9	3	16	6 032
Living alone	5 645	5 606	6	22	9	2	14	5 594
Institutionalized persons	347	344	2	–	1	–	2	343
Other persons in group quarters	225	223	1	1	–	–	–	223
Persons 65 years and over	**163 373**	**162 719**	**170**	**254**	**206**	**24**	**310**	**162 432**
Family householder	53 328	53 140	53	87	40	8	97	53 049
Male	44 064	43 940	39	49	30	6	86	43 859
Female	9 264	9 200	14	38	10	2	11	9 190
Spouse	36 380	36 277	22	42	35	4	59	36 221
Parent	4 861	4 792	9	12	45	3	13	4 782
Other relatives	4 611	4 563	8	8	31	1	14	4 551
Nonrelatives	2 842	2 821	3	10	8	–	5	2 817
Nonfamily householder	50 437	50 247	61	86	36	7	114	50 139
Male	11 250	11 173	27	35	13	2	30	11 144
Living alone	10 288	10 217	25	33	11	2	29	10 188
Female	39 187	39 074	34	51	23	5	84	38 995
Living alone	37 969	37 864	31	47	22	5	80	37 789
Institutionalized persons	9 809	9 777	12	8	11	1	8	9 771
Other persons in group quarters	1 105	1 102	2	1	–	–	–	1 102
Persons 65 to 74 years	**91 600**	**91 161**	**102**	**182**	**145**	**10**	**183**	**90 992**
Family householder	35 121	34 978	40	66	32	5	66	34 916
Male	29 764	29 670	31	37	22	4	59	29 614
Female	5 357	5 308	9	29	10	1	7	5 302
Spouse	26 469	26 386	17	33	32	1	45	26 342
Parent	1 576	1 535	2	8	31	–	4	1 531
Other relatives	2 024	1 999	2	4	18	1	7	1 994
Nonrelatives	1 586	1 572	–	8	6	–	2	1 571
Nonfamily householder	22 964	22 841	36	59	25	3	58	22 788
Male	5 819	5 776	12	22	9	–	20	5 757
Living alone	5 205	5 165	12	21	7	–	19	5 146
Female	17 145	17 065	24	37	16	3	38	17 031
Living alone	16 495	16 422	22	33	15	3	35	16 391
Institutionalized persons	1 426	1 419	3	3	1	–	1	1 419
Other persons in group quarters	434	431	2	1	–	–	–	431
Persons 75 to 84 years	**53 547**	**53 380**	**47**	**60**	**50**	**10**	**100**	**53 287**
Family householder	15 419	15 382	11	17	7	2	28	15 356
Male	12 423	12 395	7	12	7	2	24	12 373
Female	2 996	2 987	4	5	–	–	4	2 983
Spouse	8 906	8 890	3	9	3	1	13	8 878
Parent	1 967	1 946	4	2	12	3	4	1 944
Other relatives	1 681	1 664	4	2	11	–	5	1 659
Nonrelatives	914	909	1	2	2	–	3	906
Nonfamily householder	20 794	20 736	21	25	9	3	43	20 694
Male	4 183	4 154	12	12	4	1	8	4 146
Living alone	3 907	3 881	10	11	4	1	8	3 873
Female	16 611	16 582	9	13	5	2	35	16 548
Living alone	16 196	16 168	8	13	5	2	35	16 134
Institutionalized persons	3 465	3 452	3	3	6	1	4	3 449
Other persons in group quarters	401	401	–	–	–	–	–	401
Persons 85 years and over	**18 226**	**18 178**	**21**	**12**	**11**	**4**	**27**	**18 153**
Family householder	2 788	2 780	2	4	1	1	3	2 777
Male	1 877	1 875	1	–	1	–	3	1 872
Female	911	905	1	4	–	1	–	905
Spouse	1 005	1 001	2	–	–	2	1	1 001
Parent	1 318	1 311	3	2	2	–	5	1 307
Other relatives	906	900	2	2	2	–	2	898
Nonrelatives	342	340	2	–	–	–	–	340
Nonfamily householder	6 679	6 670	4	2	2	1	13	6 657
Male	1 248	1 243	3	1	–	1	2	1 241
Living alone	1 176	1 171	3	1	–	1	2	1 169
Female	5 431	5 427	1	1	2	–	11	5 416
Living alone	5 278	5 274	1	1	2	–	10	5 264
Institutionalized persons	4 918	4 906	6	2	4	–	3	4 903
Other persons in group quarters	270	270	–	–	–	–	–	270

TIPSII [UPF] GP123 CENSUS90 72583600 05/01/92 9:28 PM MACHINE: C DATA:CENSUS90*P1TIPSDA23. 04/27/92 01:54:18 TAPE: NONE FRAME: 104
TSF:CENSUS90*92. 04/27/92 01:54:49 UTF:CENSUS90*93. 04/27/92 01:54:50 META:CENSUS90*P1TABLES23. 04/27/92 02:05:37

Table 45. Household and Family Characteristics of White Persons: 1990

[For definitions of terms and meanings of symbols, see text]

State Urban and Rural Inside and Outside Metropolitan Area	Urban and rural						Inside and outside metropolitan area					
	Urban						Inside metropolitan area			Outside metropolitan area		
		Inside urbanized area										
	Total	Total	Central place	Urban fringe	Outside urbanized area	Rural	Total	In central city	Not in central city	Total	Urban	Rural
HOUSEHOLD TYPE AND RELATIONSHIP												
All persons	**535 815**	**260 190**	**156 685**	**103 505**	**275 625**	**672 545**	**432 717**	**157 344**	**275 373**	**775 643**	**254 430**	**521 213**
In households	508 831	246 449	149 598	96 851	262 382	663 997	417 010	150 257	266 753	755 818	241 436	514 382
Householder	212 641	104 369	65 531	38 838	108 272	247 469	167 397	65 756	101 641	292 713	99 686	193 027
15 to 24 years	15 734	8 302	5 732	2 570	7 432	8 935	10 371	5 732	4 639	14 298	6 999	7 299
25 to 34 years	46 536	23 776	15 498	8 278	22 760	49 870	37 219	15 540	21 679	59 187	20 866	38 321
35 to 44 years	43 293	21 275	12 929	8 346	22 018	60 735	38 287	12 997	25 290	65 741	19 936	45 805
45 to 54 years	28 248	13 568	8 010	5 558	14 680	40 729	24 372	8 052	16 320	44 605	13 381	31 224
55 to 64 years	27 341	13 019	7 861	5 158	14 322	35 302	21 390	7 905	13 485	41 253	13 240	28 013
65 to 74 years	27 601	13 080	8 095	4 985	14 521	30 218	19 677	8 116	11 561	38 142	13 540	24 602
75 to 84 years	18 629	8 806	5 624	3 182	9 823	17 489	12 668	5 631	7 037	23 450	9 172	14 278
85 years and over	5 259	2 543	1 782	761	2 716	4 191	3 413	1 783	1 630	6 037	2 552	3 485
Family householder	136 766	64 828	38 303	26 525	71 938	188 186	112 973	38 494	74 479	211 979	66 198	145 781
Male	102 330	47 404	27 054	20 350	54 926	154 692	86 581	27 213	59 368	170 441	50 422	120 019
Female	34 436	17 424	11 249	6 175	17 012	33 494	26 392	11 281	15 111	41 538	15 776	25 762
Nonfamily householder	75 875	39 541	27 228	12 313	36 334	59 283	54 424	27 262	27 162	80 734	33 488	47 246
Male	30 186	15 896	11 032	4 864	14 290	27 636	22 623	11 051	11 572	35 199	13 061	22 138
Living alone	21 453	10 902	7 734	3 168	10 551	19 980	15 566	7 748	7 818	25 867	9 685	16 182
Female	45 689	23 645	16 196	7 449	22 044	31 647	31 801	16 211	15 590	45 535	20 427	25 108
Living alone	38 805	19 397	13 335	6 062	19 408	27 190	26 144	13 347	12 797	39 851	18 050	21 801
Spouse	106 892	49 871	28 456	21 415	57 021	160 611	91 319	28 622	62 697	176 184	52 282	123 902
Child	146 160	68 529	40 522	28 007	77 631	210 117	122 862	40 740	82 122	233 415	71 612	161 803
Other relatives	14 217	7 278	4 484	2 794	6 939	18 695	12 117	4 507	7 610	20 795	6 372	14 423
Nonrelatives	28 921	16 402	10 605	5 797	12 519	27 105	23 315	10 632	12 683	32 711	11 484	21 227
In group quarters	26 984	13 741	7 087	6 654	13 243	8 548	15 707	7 087	8 620	19 825	12 994	6 831
Institutionalized persons	8 874	3 807	2 929	878	5 067	5 068	5 226	2 929	2 297	8 716	4 835	3 881
Correctional institutions	679	388	388	–	291	1 514	929	388	541	1 264	291	973
Nursing homes	6 876	2 725	2 185	540	4 151	2 948	3 474	2 185	1 289	6 350	3 941	2 409
Other institutions	1 319	694	356	338	625	606	823	356	467	1 102	603	499
Other persons in group quarters	18 110	9 934	4 158	5 776	8 176	3 480	10 481	4 158	6 323	11 109	8 159	2 950
College dormitories	11 870	7 765	2 530	5 235	4 105	1 625	8 186	2 530	5 656	5 309	4 105	1 204
Military quarters	3 338	408	25	383	2 930	1 084	408	25	383	4 014	2 930	1 084
Emergency shelters for homeless persons	332	292	287	5	40	71	296	287	9	107	40	67
Visible in street locations	3	1	1	–	2	2	2	1	1	3	2	1
Shelters for abused women	40	12	12	–	28	1	12	12	–	29	28	1
Drug/alcohol abuse group homes	143	108	108	–	35	8	133	108	25	18	18	–
Other noninstitutional group quarters	2 384	1 348	1 195	153	1 036	689	1 444	1 195	249	1 629	1 036	593
Persons per household	2.40	2.37	2.29	2.50	2.43	2.69	2.50	2.29	2.63	2.59	2.43	2.67
Persons per family	2.96	2.95	2.93	2.98	2.98	3.08	3.01	2.93	3.05	3.04	2.97	3.06
Persons under 18 years	**122 177**	**56 753**	**33 735**	**23 018**	**65 424**	**180 006**	**102 135**	**33 917**	**68 218**	**200 048**	**60 464**	**139 584**
Householder or spouse	248	131	104	27	117	148	160	104	56	236	114	122
Own child	114 776	53 088	31 607	21 481	61 688	168 552	95 903	31 773	64 130	187 425	56 986	130 439
In married-couple family	85 943	39 038	22 005	17 033	46 905	142 605	76 021	22 159	53 862	152 527	43 015	109 512
Percent of persons under 18 years	70.3	68.8	65.2	74.0	71.7	79.2	74.4	65.3	79.0	76.2	71.1	78.5
With female householder, no husband present	24 696	12 190	8 418	3 772	12 506	19 595	16 736	8 427	8 309	27 555	11 843	15 712
Grandchild	3 109	1 479	874	605	1 630	5 345	2 709	881	1 828	5 745	1 507	4 238
Other relatives	991	476	291	185	515	1 476	854	291	563	1 613	483	1 130
Nonrelatives	2 500	1 143	702	441	1 357	4 311	1 974	711	1 263	4 837	1 257	3 580
Institutionalized persons	320	273	9	264	47	124	361	9	352	83	47	36
Other persons in group quarters	233	163	148	15	70	50	174	148	26	109	70	39
Persons 65 years and over	**81 168**	**37 969**	**24 228**	**13 741**	**43 199**	**81 551**	**56 314**	**24 277**	**32 037**	**106 405**	**40 345**	**66 060**
Family householder	23 835	11 242	6 672	4 570	12 593	29 305	17 780	6 692	11 088	35 360	11 691	23 669
Male	19 233	8 893	5 223	3 670	10 340	24 707	14 315	5 237	9 078	29 625	9 613	20 012
Female	4 602	2 349	1 449	900	2 253	4 598	3 465	1 455	2 010	5 735	2 078	3 657
Spouse	16 350	7 745	4 549	3 196	8 605	19 927	12 326	4 561	7 765	23 951	7 981	15 970
Parent	2 152	1 078	648	430	1 074	2 640	1 806	652	1 154	2 986	972	2 014
Other relatives	2 212	1 104	696	408	1 108	2 351	1 717	699	1 018	2 846	1 038	1 808
Nonrelatives	1 269	615	379	236	654	1 552	930	380	550	1 891	617	1 274
Nonfamily householder	27 654	13 187	8 829	4 358	14 467	22 593	17 978	8 838	9 140	32 269	13 573	18 696
Male	5 324	2 556	1 711	845	2 768	5 849	3 648	1 715	1 933	7 525	2 621	4 904
Living alone	4 930	2 372	1 605	767	2 558	5 287	3 362	1 609	1 753	6 855	2 423	4 432
Female	22 330	10 631	7 118	3 513	11 699	16 744	14 330	7 123	7 207	24 744	10 952	13 792
Living alone	21 763	10 355	6 954	3 401	11 408	16 101	13 893	6 959	6 934	23 971	10 688	13 283
Institutionalized persons	6 915	2 673	2 175	498	4 242	2 862	3 403	2 175	1 228	6 374	4 018	2 356
Other persons in group quarters	781	325	280	45	456	321	374	280	94	728	455	273
FAMILY TYPE BY PRESENCE OF OWN CHILDREN												
Families	**136 766**	**64 828**	**38 303**	**26 525**	**71 938**	**188 186**	**112 973**	**38 494**	**74 479**	**211 979**	**66 198**	**145 781**
With own children under 18 years	65 846	30 651	18 191	12 460	35 195	92 808	54 628	18 281	36 347	104 026	32 473	71 553
With own children under 6 years only	18 939	9 145	5 717	3 428	9 794	22 033	15 161	5 733	9 428	25 811	9 084	16 727
With own children under 6 and 6 to 17 years	11 710	5 499	3 273	2 226	6 211	17 476	9 971	3 288	6 683	19 215	5 740	13 475
Married-couple families	**107 061**	**49 916**	**28 487**	**21 429**	**57 145**	**160 827**	**91 397**	**28 653**	**62 744**	**176 491**	**52 388**	**124 103**
With own children under 18 years	47 737	21 818	12 231	9 587	25 919	76 806	42 094	12 312	29 782	82 449	23 743	58 706
With own children under 6 years only	13 671	6 527	3 782	2 745	7 144	18 517	11 842	3 797	8 045	20 346	6 554	13 792
With own children under 6 and 6 to 17 years	9 211	4 252	2 401	1 851	4 959	15 268	8 265	2 416	5 849	16 214	4 558	11 656
Female householder, no husband present	**23 911**	**12 059**	**7 983**	**4 076**	**11 852**	**19 655**	**16 983**	**7 998**	**8 985**	**26 583**	**11 068**	**15 515**
With own children under 18 years	15 252	7 539	5 149	2 390	7 713	11 823	10 380	5 156	5 224	16 695	7 269	9 426
With own children under 6 years only	4 281	2 178	1 640	538	2 103	2 280	2 646	1 640	1 006	3 915	2 016	1 899
With own children under 6 and 6 to 17 years	2 211	1 110	784	326	1 101	1 729	1 479	784	695	2 461	1 041	1 420
MARITAL STATUS												
Males 15 years and over	**201 578**	**98 669**	**58 584**	**40 085**	**102 909**	**256 249**	**164 052**	**58 849**	**105 203**	**293 775**	**94 902**	**198 873**
Never married	63 339	34 388	20 533	13 855	28 951	60 627	50 228	20 597	29 631	73 738	26 758	46 980
Now married, except separated	112 906	51 888	29 672	22 216	61 018	166 204	94 646	29 843	64 803	184 464	56 122	128 342
Separated	2 488	1 276	880	396	1 212	2 813	1 957	882	1 075	3 344	1 116	2 228
Widowed	5 835	2 715	1 751	964	3 120	6 394	4 073	1 759	2 314	8 156	2 943	5 213
Divorced	17 010	8 402	5 748	2 654	8 608	20 211	13 148	5 768	7 380	24 073	7 963	16 110
Females 15 years and over	**231 591**	**113 737**	**69 558**	**44 179**	**117 854**	**265 973**	**182 804**	**69 803**	**113 001**	**314 760**	**108 818**	**205 942**
Never married	57 559	31 661	20 007	11 654	25 898	46 510	44 691	20 045	24 646	59 378	24 067	35 311
Now married, except separated	111 013	51 744	29 620	22 124	59 269	165 145	94 408	29 790	64 618	181 750	54 358	127 392
Separated	4 001	2 062	1 405	657	1 939	3 230	2 924	1 406	1 518	4 307	1 802	2 505
Widowed	32 668	15 053	9 872	5 181	17 615	27 960	21 365	9 889	11 476	39 263	16 513	22 750
Divorced	26 350	13 217	8 654	4 563	13 133	23 128	19 416	8 673	10 743	30 062	12 078	17 984

TIPSII [UPF] GP123 CENSUS90 72583600 05/01/92 9:28 PM MACHINE: C DATA:CENSUS90*P1TIPSDA23. 04/27/92 01:54:18 TAPE: NONE FRAME: 105
TSF:CENSUS90*92. 04/27/92 01:54:49 UTF:CENSUS90*93. 04/27/92 01:54:50 META:CENSUS90*P1TABLES23. 04/27/92 02:05:37

Table 46. Household and Family Characteristics of Black Persons: 1990

[For definitions of terms and meanings of symbols, see text]

State Urban and Rural Inside and Outside Metropolitan Area	Urban and rural						Inside and outside metropolitan area					
	Urban						Inside metropolitan area			Outside metropolitan area		
		Inside urbanized area										
	Total	Total	Central place	Urban fringe	Outside urbanized area	Rural	Total	In central city	Not in central city	Total	Urban	Rural
HOUSEHOLD TYPE AND RELATIONSHIP												
All persons	**3 741**	**1 962**	**1 408**	**554**	**1 779**	**1 397**	**2 384**	**1 408**	**976**	**2 754**	**1 714**	**1 040**
In households	3 114	1 757	1 294	463	1 357	1 204	2 156	1 294	862	2 162	1 293	869
Householder	1 107	641	490	151	466	351	761	490	271	697	440	257
15 to 24 years	133	67	51	16	66	27	69	51	18	91	66	25
25 to 34 years	431	233	179	54	198	86	263	179	84	254	185	69
35 to 44 years	279	161	113	48	118	104	194	113	81	189	115	74
45 to 54 years	118	72	54	18	46	63	93	54	39	88	43	45
55 to 64 years	72	52	46	6	20	31	65	46	19	38	17	21
65 to 74 years	48	35	29	6	13	28	52	29	23	24	10	14
75 to 84 years	22	17	15	2	5	10	21	15	6	11	4	7
85 years and over	4	4	3	1	–	2	4	3	1	2	–	2
Family householder	706	375	274	101	331	244	464	274	190	486	314	172
Male	529	262	180	82	267	204	334	180	154	399	254	145
Female	177	113	94	19	64	40	130	94	36	87	60	27
Nonfamily householder	401	266	216	50	135	107	297	216	81	211	126	85
Male	284	190	153	37	94	73	212	153	59	145	87	58
Living alone	208	129	105	24	79	53	145	105	40	116	72	44
Female	117	76	63	13	41	34	85	63	22	66	39	27
Living alone	86	58	49	9	28	24	67	49	18	43	26	17
Spouse	408	188	122	66	220	143	243	122	121	308	209	99
Child	1 219	662	477	185	557	535	832	477	355	922	538	384
Other relatives	104	72	58	14	32	58	94	58	36	68	30	38
Nonrelatives	276	194	147	47	82	117	226	147	79	167	76	91
In group quarters	627	205	114	91	422	193	228	114	114	592	421	171
Institutionalized persons	35	25	22	3	10	35	40	22	18	30	10	20
Correctional institutions	19	15	15	–	4	26	25	15	10	20	4	16
Nursing homes	12	7	7	–	5	2	7	7	–	7	5	2
Other institutions	4	3	–	3	1	7	8	–	8	3	1	2
Other persons in group quarters	592	180	92	88	412	158	188	92	96	562	411	151
College dormitories	188	105	62	43	83	19	111	62	49	96	83	13
Military quarters	379	53	9	44	326	135	53	9	44	461	326	135
Emergency shelters for homeless persons	5	5	5	–	–	2	5	5	–	2	–	2
Visible in street locations	2	1	–	1	1	–	2	–	2	–	–	–
Shelters for abused women	–	–	–	–	–	–	–	–	–	–	–	–
Drug/alcohol abuse group homes	1	1	1	–	–	–	1	1	–	–	–	–
Other noninstitutional group quarters	17	15	15	–	2	2	16	15	1	3	2	1
Persons per household	2.59	2.49	2.43	2.68	2.74	2.81	2.54	2.43	2.74	2.77	2.77	2.76
Persons per family	3.23	3.17	3.15	3.22	3.30	3.36	3.18	3.15	3.23	3.34	3.32	3.39
Persons under 18 years	**1 170**	**622**	**449**	**173**	**548**	**535**	**779**	**449**	**330**	**926**	**530**	**396**
Householder or spouse	4	2	2	–	2	–	2	2	–	2	2	–
Own child	1 077	570	408	162	507	466	703	408	295	840	492	348
In married-couple family	703	325	204	121	378	361	426	204	222	638	366	272
Percent of persons under 18 years	60.1	52.3	45.4	69.9	69.0	67.5	54.7	45.4	67.3	68.9	69.1	68.7
With female householder, no husband present	356	229	191	38	127	90	258	191	67	188	124	64
Grandchild	37	25	20	5	12	25	36	20	16	26	10	16
Other relatives	15	6	4	2	9	7	9	4	5	13	9	4
Nonrelatives	32	16	14	2	16	31	22	14	8	41	15	26
Institutionalized persons	3	3	1	2	–	5	7	1	6	1	–	1
Other persons in group quarters	2	–	–	–	2	1	–	–	–	3	2	1
Persons 65 years and over	**102**	**77**	**65**	**12**	**25**	**68**	**106**	**65**	**41**	**64**	**21**	**43**
Family householder	33	25	21	4	8	20	36	21	15	17	7	10
Male	22	15	12	3	7	17	24	12	12	15	6	9
Female	11	10	9	1	1	3	12	9	3	2	1	1
Spouse	9	7	6	1	2	13	12	6	6	10	2	8
Parent	5	4	3	1	1	4	5	3	2	4	1	3
Other relatives	2	2	1	1	–	6	4	1	3	4	–	4
Nonrelatives	1	1	1	–	–	2	1	1	–	2	–	2
Nonfamily householder	41	31	26	5	10	20	41	26	15	20	7	13
Male	17	11	8	3	6	10	15	8	7	12	5	7
Living alone	16	10	7	3	6	9	14	7	7	11	5	6
Female	24	20	18	2	4	10	26	18	8	8	2	6
Living alone	22	18	17	1	4	9	24	17	7	7	2	5
Institutionalized persons	9	5	5	–	4	3	5	5	–	7	4	3
Other persons in group quarters	2	2	2	–	–	–	2	2	–	–	–	–
FAMILY TYPE BY PRESENCE OF OWN CHILDREN												
Families	**706**	**375**	**274**	**101**	**331**	**244**	**464**	**274**	**190**	**486**	**314**	**172**
With own children under 18 years	470	238	173	65	232	146	285	173	112	331	222	109
With own children under 6 years only	186	89	63	26	97	46	106	63	43	126	92	34
With own children under 6 and 6 to 17 years	105	53	37	16	52	37	64	37	27	78	50	28
Married-couple families	**530**	**251**	**169**	**82**	**279**	**207**	**324**	**169**	**155**	**413**	**266**	**147**
With own children under 18 years	350	158	105	53	192	120	196	105	91	274	183	91
With own children under 6 years only	143	54	35	19	89	36	68	35	33	111	84	27
With own children under 6 and 6 to 17 years	84	44	29	15	40	31	54	29	25	61	38	23
Female householder, no husband present	**135**	**91**	**78**	**13**	**44**	**28**	**104**	**78**	**26**	**59**	**41**	**18**
With own children under 18 years	100	64	57	7	36	21	72	57	15	49	35	14
With own children under 6 years only	34	27	24	3	7	8	29	24	5	13	7	6
With own children under 6 and 6 to 17 years	20	8	7	1	12	6	9	7	2	17	12	5
MARITAL STATUS												
Males 15 years and over	**1 741**	**912**	**635**	**277**	**829**	**574**	**1 096**	**635**	**461**	**1 219**	**798**	**421**
Never married	731	453	313	140	278	229	526	313	213	434	268	166
Now married, except separated	790	318	207	111	472	270	410	207	203	650	457	193
Separated	48	33	28	5	15	18	36	28	8	30	15	15
Widowed	19	9	6	3	10	9	13	6	7	15	9	6
Divorced	153	99	81	18	54	48	111	81	30	90	49	41
Females 15 years and over	**954**	**500**	**377**	**123**	**454**	**353**	**604**	**377**	**227**	**703**	**435**	**268**
Never married	367	212	163	49	155	149	244	163	81	272	151	121
Now married, except separated	414	170	113	57	244	146	222	113	109	338	233	105
Separated	34	22	20	2	12	3	22	20	2	15	12	3
Widowed	38	29	24	5	9	17	39	24	15	16	6	10
Divorced	101	67	57	10	34	38	77	57	20	62	33	29

TIPSII [UPF] GP123 CENSUS90 72583600 05/01/92 9:28 PM MACHINE: C DATA:CENSUS90*P1TIPSDA23. 04/27/92 01:54:18 TAPE: NONE FRAME: 106
TSF:CENSUS90*92. 04/27/92 01:54:49 UTF:CENSUS90*93. 04/27/92 01:54:50 META:CENSUS90*P1TABLES23. 04/27/92 02:05:37

Table 47. Household and Family Characteristics of American Indian, Eskimo, or Aleut Persons: 1990

[For definitions of terms and meanings of symbols, see text]

State Urban and Rural Inside and Outside Metropolitan Area	Urban and rural						Inside and outside metropolitan area					
	Urban						Inside metropolitan area			Outside metropolitan area		
		Inside urbanized area										
	Total	Total	Central place	Urban fringe	Outside urbanized area	Rural	Total	In central city	Not in central city	Total	Urban	Rural
HOUSEHOLD TYPE AND RELATIONSHIP												
All persons	**2 327**	**1 174**	**650**	**524**	**1 153**	**3 671**	**1 847**	**650**	**1 197**	**4 151**	**1 106**	**3 045**
In households	2 158	1 055	592	463	1 103	3 611	1 715	592	1 123	4 054	1 056	2 998
Householder	750	384	232	152	366	1 110	611	232	379	1 249	355	894
15 to 24 years	85	48	30	18	37	63	59	30	29	89	36	53
25 to 34 years	228	116	74	42	112	325	180	74	106	373	111	262
35 to 44 years	187	91	59	32	96	263	154	59	95	296	94	202
45 to 54 years	128	62	36	26	66	202	103	36	67	227	60	167
55 to 64 years	69	39	17	22	30	137	67	17	50	139	29	110
65 to 74 years	42	22	11	11	20	83	35	11	24	90	20	70
75 to 84 years	10	5	4	1	5	32	12	4	8	30	5	25
85 years and over	1	1	1	–	–	5	1	1	–	5	–	5
Family householder	498	247	135	112	251	850	422	135	287	926	245	681
Male	295	148	72	76	147	503	245	72	173	553	145	408
Female	203	99	63	36	104	347	177	63	114	373	100	273
Nonfamily householder	252	137	97	40	115	260	189	97	92	323	110	213
Male	128	64	43	21	64	162	94	43	51	196	61	135
Living alone	92	43	30	13	49	115	65	30	35	142	46	96
Female	124	73	54	19	51	98	95	54	41	127	49	78
Living alone	86	52	38	14	34	83	71	38	33	98	33	65
Spouse	317	137	71	66	180	525	237	71	166	605	165	440
Child	746	346	172	174	400	1 510	615	172	443	1 641	383	1 258
Other relatives	111	54	28	26	57	212	77	28	49	246	56	190
Nonrelatives	234	134	89	45	100	254	175	89	86	313	97	216
In group quarters	169	119	58	61	50	60	132	58	74	97	50	47
Institutionalized persons	38	29	19	10	9	44	40	19	21	42	9	33
Correctional institutions	15	10	10	–	5	38	21	10	11	32	5	27
Nursing homes	4	2	1	1	2	3	2	1	1	5	2	3
Other institutions	19	17	8	9	2	3	17	8	9	5	2	3
Other persons in group quarters	131	90	39	51	41	16	92	39	53	55	41	14
College dormitories	83	69	23	46	14	4	70	23	47	17	14	3
Military quarters	30	5	–	5	25	9	5	–	5	34	25	9
Emergency shelters for homeless persons	6	6	6	–	–	1	7	6	1	–	–	–
Visible in street locations	–	–	–	–	–	–	–	–	–	–	–	–
Shelters for abused women	–	–	–	–	–	–	–	–	–	–	–	–
Drug/alcohol abuse group homes	4	4	4	–	–	–	4	4	–	–	–	–
Other noninstitutional group quarters	8	6	6	–	2	2	6	6	–	4	2	2
Persons per household	2.66	2.57	2.42	2.80	2.76	3.11	2.70	2.42	2.87	3.05	2.78	3.15
Persons per family	3.14	3.09	3.03	3.15	3.20	3.49	3.14	3.03	3.20	3.46	3.20	3.55
Persons under 18 years	**717**	**331**	**162**	**169**	**386**	**1 409**	**569**	**162**	**407**	**1 557**	**375**	**1 182**
Householder or spouse	1	–	–	–	1	6	3	–	3	4	1	3
Own child	619	287	143	144	332	1 227	503	143	360	1 343	321	1 022
In married-couple family	342	144	64	80	198	736	274	64	210	804	191	613
Percent of persons under 18 years	47.7	43.5	39.5	47.3	51.3	52.2	48.2	39.5	51.6	51.6	50.9	51.9
With female householder, no husband present	242	122	70	52	120	372	200	70	130	414	116	298
Grandchild	31	12	5	7	19	84	20	5	15	95	19	76
Other relatives	15	2	1	1	13	25	3	1	2	37	13	24
Nonrelatives	38	18	9	9	20	66	27	9	18	77	20	57
Institutionalized persons	9	8	–	8	1	–	8	–	8	1	1	–
Other persons in group quarters	4	4	4	–	–	1	5	4	1	–	–	–
Persons 65 years and over	**86**	**46**	**24**	**22**	**40**	**168**	**75**	**24**	**51**	**179**	**38**	**141**
Family householder	24	13	6	7	11	63	23	6	17	64	11	53
Male	14	7	1	6	7	35	14	1	13	35	7	28
Female	10	6	5	1	4	28	9	5	4	29	4	25
Spouse	15	7	2	5	8	27	14	2	12	28	7	21
Parent	3	2	–	2	1	9	2	–	2	10	1	9
Other relatives	6	5	3	2	1	2	6	3	3	2	–	2
Nonrelatives	4	1	1	–	3	6	2	1	1	8	3	5
Nonfamily householder	29	15	10	5	14	57	25	10	15	61	14	47
Male	11	4	1	3	7	24	8	1	7	27	7	20
Living alone	10	4	1	3	6	23	8	1	7	25	6	19
Female	18	11	9	2	7	33	17	9	8	34	7	27
Living alone	15	9	8	1	6	32	15	8	7	32	6	26
Institutionalized persons	5	3	2	1	2	3	3	2	1	5	2	3
Other persons in group quarters	–	–	–	–	–	1	–	–	–	1	–	1
FAMILY TYPE BY PRESENCE OF OWN CHILDREN												
Families	**498**	**247**	**135**	**112**	**251**	**850**	**422**	**135**	**287**	**926**	**245**	**681**
With own children under 18 years	319	151	88	63	168	555	260	88	172	614	168	446
With own children under 6 years only	93	47	28	19	46	128	68	28	40	153	46	107
With own children under 6 and 6 to 17 years	74	38	22	16	36	120	54	22	32	140	36	104
Married-couple families	**297**	**145**	**71**	**74**	**152**	**537**	**257**	**71**	**186**	**577**	**150**	**427**
With own children under 18 years	175	82	45	37	93	337	150	45	105	362	93	269
With own children under 6 years only	46	24	14	10	22	74	36	14	22	84	22	62
With own children under 6 and 6 to 17 years	45	23	14	9	22	70	32	14	18	83	22	61
Female householder, no husband present	**157**	**79**	**53**	**26**	**78**	**233**	**126**	**53**	**73**	**264**	**76**	**188**
With own children under 18 years	119	57	37	20	62	163	90	37	53	192	62	130
With own children under 6 years only	40	20	14	6	20	39	29	14	15	50	20	30
With own children under 6 and 6 to 17 years	27	13	7	6	14	40	20	7	13	47	14	33
MARITAL STATUS												
Males 15 years and over	**849**	**454**	**259**	**195**	**395**	**1 202**	**690**	**259**	**431**	**1 361**	**382**	**979**
Never married	346	208	124	84	138	422	285	124	161	483	131	352
Now married, except separated	351	166	86	80	185	524	275	86	189	600	181	419
Separated	31	17	9	8	14	31	21	9	12	41	14	27
Widowed	9	6	–	6	3	25	13	–	13	21	3	18
Divorced	112	57	40	17	55	200	96	40	56	216	53	163
Females 15 years and over	**876**	**448**	**255**	**193**	**428**	**1 274**	**692**	**255**	**437**	**1 458**	**402**	**1 056**
Never married	294	165	92	73	129	359	230	92	138	423	124	299
Now married, except separated	324	141	69	72	183	604	260	69	191	668	168	500
Separated	34	17	11	6	17	56	30	11	19	60	16	44
Widowed	45	23	15	8	22	83	35	15	20	93	19	74
Divorced	179	102	68	34	77	172	137	68	69	214	75	139

TIPSII [UPF] GP123 CENSUS90 72583600 05/01/92 9:28 PM MACHINE: C DATA:CENSUS90*P1TIPSDA23. 04/27/92 01:54:18 TAPE: NONE FRAME: 107
TSF:CENSUS90*92. 04/27/92 01:54:49 UTF:CENSUS90*93. 04/27/92 01:54:50 META:CENSUS90*P1TABLES23. 04/27/92 02:05:37

Table 48. Household and Family Characteristics of Asian or Pacific Islander Persons: 1990

[For definitions of terms and meanings of symbols, see text]

State Urban and Rural Inside and Outside Metropolitan Area	Urban and rural						Inside and outside metropolitan area					
	Urban						Inside metropolitan area			Outside metropolitan area		
		Inside urbanized area										
	Total	Total	Central place	Urban fringe	Outside urbanized area	Rural	Total	In central city	Not in central city	Total	Urban	Rural
HOUSEHOLD TYPE AND RELATIONSHIP												
All persons	**4 864**	**2 848**	**1 842**	**1 006**	**2 016**	**1 819**	**3 456**	**1 842**	**1 614**	**3 227**	**1 938**	**1 289**
In households	4 505	2 645	1 717	928	1 860	1 782	3 247	1 717	1 530	3 040	1 782	1 258
Householder	1 138	672	435	237	466	365	802	435	367	701	444	257
15 to 24 years	103	61	39	22	42	19	67	39	28	55	41	14
25 to 34 years	365	221	127	94	144	82	245	127	118	202	136	66
35 to 44 years	333	197	134	63	136	134	251	134	117	216	130	86
45 to 54 years	194	98	69	29	96	72	125	69	56	141	93	48
55 to 64 years	87	59	34	25	28	38	74	34	40	51	26	25
65 to 74 years	40	29	26	3	11	17	32	26	6	25	10	15
75 to 84 years	14	6	5	1	8	2	7	5	2	9	7	2
85 years and over	2	1	1	–	1	1	1	1	–	2	1	1
Family householder	860	518	325	193	342	281	623	325	298	518	329	189
Male	641	387	232	155	254	205	465	232	233	381	245	136
Female	219	131	93	38	88	76	158	93	65	137	84	53
Nonfamily householder	278	154	110	44	124	84	179	110	69	183	115	68
Male	187	102	70	32	85	45	115	70	45	117	77	40
Living alone	112	59	39	20	53	31	68	39	29	75	46	29
Female	91	52	40	12	39	39	64	40	24	66	38	28
Living alone	63	33	26	7	30	35	44	26	18	54	30	24
Spouse	939	506	297	209	433	489	651	297	354	777	416	361
Child	1 729	990	652	338	739	719	1 253	652	601	1 195	710	485
Other relatives	318	222	167	55	96	119	264	167	97	173	91	82
Nonrelatives	381	255	166	89	126	90	277	166	111	194	121	73
In group quarters	359	203	125	78	156	37	209	125	84	187	156	31
Institutionalized persons	18	10	7	3	8	2	11	7	4	9	8	1
Correctional institutions	1	1	1	–	–	1	1	1	–	1	–	1
Nursing homes	8	3	3	–	5	1	4	3	1	5	5	–
Other institutions	9	6	3	3	3	–	6	3	3	3	3	–
Other persons in group quarters	341	193	118	75	148	35	198	118	80	178	148	30
College dormitories	261	176	112	64	85	19	180	112	68	100	85	15
Military quarters	65	7	–	7	58	15	7	–	7	73	58	15
Emergency shelters for homeless persons	2	1	–	1	1	–	1	–	1	1	1	–
Visible in street locations	–	–	–	–	–	–	–	–	–	–	–	–
Shelters for abused women	2	–	–	–	2	–	–	–	–	2	2	–
Drug/alcohol abuse group homes	–	–	–	–	–	1	1	–	1	–	–	–
Other noninstitutional group quarters	11	9	6	3	2	–	9	6	3	2	2	–
Persons per household	3.28	3.30	3.41	3.10	3.24	3.14	3.29	3.41	3.15	3.19	3.28	3.02
Persons per family	3.70	3.68	3.87	3.36	3.74	3.60	3.68	3.87	3.47	3.68	3.77	3.52
Persons under 18 years	**1 556**	**887**	**576**	**311**	**669**	**687**	**1 133**	**576**	**557**	**1 110**	**640**	**470**
Householder or spouse	–	–	–	–	–	1	–	–	–	1	–	1
Own child	1 451	828	533	295	623	623	1 061	533	528	1 013	597	416
In married-couple family	1 173	665	403	262	508	546	874	403	471	845	490	355
Percent of persons under 18 years	75.4	75.0	70.0	84.2	75.9	79.5	77.1	70.0	84.6	76.1	76.6	75.5
With female householder, no husband present	220	132	103	29	88	53	152	103	49	121	80	41
Grandchild	22	12	10	2	10	19	14	10	4	27	8	19
Other relatives	34	24	18	6	10	16	32	18	14	18	10	8
Nonrelatives	36	17	13	4	19	27	19	13	6	44	18	26
Institutionalized persons	4	3	–	3	1	–	3	–	3	1	1	–
Other persons in group quarters	9	3	2	1	6	1	4	2	2	6	6	–
Persons 65 years and over	**157**	**100**	**82**	**18**	**57**	**49**	**112**	**82**	**30**	**94**	**54**	**40**
Family householder	31	23	21	2	8	9	26	21	5	14	7	7
Male	24	18	16	2	6	6	20	16	4	10	5	5
Female	7	5	5	–	2	3	6	5	1	4	2	2
Spouse	24	16	15	1	8	11	18	15	3	17	7	10
Parent	37	29	19	10	8	8	31	19	12	14	8	6
Other relatives	22	13	10	3	9	9	16	10	6	15	9	6
Nonrelatives	8	–	–	–	8	–	–	–	–	8	8	–
Nonfamily householder	25	13	11	2	12	11	14	11	3	22	11	11
Male	10	7	6	1	3	3	7	6	1	6	3	3
Living alone	8	6	5	1	2	3	6	5	1	5	2	3
Female	15	6	5	1	9	8	7	5	2	16	8	8
Living alone	14	6	5	1	8	8	6	5	1	16	8	8
Institutionalized persons	10	6	6	–	4	1	7	6	1	4	4	–
Other persons in group quarters	–	–	–	–	–	–	–	–	–	–	–	–
FAMILY TYPE BY PRESENCE OF OWN CHILDREN												
Families	**860**	**518**	**325**	**193**	**342**	**281**	**623**	**325**	**298**	**518**	**329**	**189**
With own children under 18 years	602	342	225	117	260	194	420	225	195	376	250	126
With own children under 6 years only	174	106	64	42	68	54	123	64	59	105	66	39
With own children under 6 and 6 to 17 years	114	61	44	17	53	40	75	44	31	79	53	26
Married-couple families	**654**	**390**	**223**	**167**	**264**	**222**	**476**	**223**	**253**	**400**	**255**	**145**
With own children under 18 years	464	262	161	101	202	153	327	161	166	290	195	95
With own children under 6 years only	143	88	49	39	55	41	104	49	55	80	53	27
With own children under 6 and 6 to 17 years	99	50	36	14	49	38	64	36	28	73	49	24
Female householder, no husband present	**148**	**89**	**69**	**20**	**59**	**42**	**105**	**69**	**36**	**85**	**55**	**30**
With own children under 18 years	112	65	51	14	47	29	77	51	26	64	44	20
With own children under 6 years only	19	10	8	2	9	8	10	8	2	17	9	8
With own children under 6 and 6 to 17 years	12	10	7	3	2	1	10	7	3	3	2	1
MARITAL STATUS												
Males 15 years and over	**1 747**	**1 055**	**672**	**383**	**692**	**468**	**1 208**	**672**	**536**	**1 007**	**665**	**342**
Never married	819	518	346	172	301	180	573	346	227	426	288	138
Now married, except separated	831	482	284	198	349	254	572	284	288	513	337	176
Separated	20	16	10	6	4	4	18	10	8	6	3	3
Widowed	13	6	5	1	7	3	7	5	2	9	7	2
Divorced	64	33	27	6	31	27	38	27	11	53	30	23
Females 15 years and over	**1 817**	**1 060**	**697**	**363**	**757**	**789**	**1 320**	**697**	**623**	**1 286**	**729**	**557**
Never married	532	341	249	92	191	170	413	249	164	289	186	103
Now married, except separated	1 052	583	346	237	469	525	741	346	395	836	451	385
Separated	31	17	11	6	14	9	21	11	10	19	13	6
Widowed	105	65	48	17	40	44	79	48	31	70	38	32
Divorced	97	54	43	11	43	41	66	43	23	72	41	31

TIPSII [UPF] GP123 CENSUS90 72583600 05/01/92 9:28 PM MACHINE: C DATA:CENSUS90*P1TIPSDA23. 04/27/92 01:54:18 TAPE: NONE FRAME: 108
TSF:CENSUS90*92. 04/27/92 01:54:49 UTF:CENSUS90*93. 04/27/92 01:54:50 META:CENSUS90*P1TABLES23. 04/27/92 02:05:37

Table 49. Household and Family Characteristics of Hispanic Origin Persons: 1990

[Persons of Hispanic origin may be of any race. For definitions of terms and meanings of symbols, see text]

State Urban and Rural Inside and Outside Metropolitan Area	Urban and rural						Inside and outside metropolitan area					
	Urban						Inside metropolitan area			Outside metropolitan area		
		Inside urbanized area										
	Total	Total	Central place	Urban fringe	Outside urbanized area	Rural	Total	In central city	Not in central city	Total	Urban	Rural
HOUSEHOLD TYPE AND RELATIONSHIP												
All persons	**3 874**	**1 924**	**1 140**	**784**	**1 950**	**2 955**	**2 659**	**1 140**	**1 519**	**4 170**	**1 834**	**2 336**
In households	3 537	1 782	1 058	724	1 755	2 845	2 498	1 058	1 440	3 884	1 639	2 245
Householder	1 158	617	400	217	541	722	835	400	435	1 045	499	546
15 to 24 years	157	86	54	32	71	49	99	54	45	107	68	39
25 to 34 years	373	208	140	68	165	216	277	140	137	312	153	159
35 to 44 years	272	138	81	57	134	204	197	81	116	279	128	151
45 to 54 years	131	71	45	26	60	109	105	45	60	135	54	81
55 to 64 years	90	47	29	18	43	68	72	29	43	86	37	49
65 to 74 years	82	41	30	11	41	42	55	30	25	69	35	34
75 to 84 years	45	23	20	3	22	26	27	20	7	44	19	25
85 years and over	8	3	1	2	5	8	3	1	2	13	5	8
Family householder	760	382	222	160	378	539	538	222	316	761	352	409
Male	548	271	145	126	277	438	395	145	250	591	259	332
Female	212	111	77	34	101	101	143	77	66	170	93	77
Nonfamily householder	398	235	178	57	163	183	297	178	119	284	147	137
Male	206	127	92	35	79	94	155	92	63	145	71	74
Living alone	126	72	56	16	54	63	90	56	34	99	49	50
Female	192	108	86	22	84	89	142	86	56	139	76	63
Living alone	147	82	68	14	65	62	105	68	37	104	59	45
Spouse	597	268	135	133	329	574	412	135	277	759	309	450
Child	1 350	652	366	286	698	1 223	938	366	572	1 635	658	977
Other relatives	138	73	47	26	65	129	105	47	58	162	59	103
Nonrelatives	294	172	110	62	122	197	208	110	98	283	114	169
In group quarters	337	142	82	60	195	110	161	82	79	286	195	91
Institutionalized persons	34	24	21	3	10	24	42	21	21	16	10	6
Correctional institutions	21	19	19	–	2	21	35	19	16	7	2	5
Nursing homes	7	2	2	–	5	–	2	2	–	5	5	–
Other institutions	6	3	–	3	3	3	5	–	5	4	3	1
Other persons in group quarters	303	118	61	57	185	86	119	61	58	270	185	85
College dormitories	138	80	37	43	58	15	81	37	44	72	58	14
Military quarters	136	15	1	14	121	59	15	1	14	180	121	59
Emergency shelters for homeless persons	8	6	6	–	2	–	6	6	–	2	2	–
Visible in street locations	–	–	–	–	–	–	–	–	–	–	–	–
Shelters for abused women	–	–	–	–	–	–	–	–	–	–	–	–
Drug/alcohol abuse group homes	2	2	2	–	–	–	2	2	–	–	–	–
Other noninstitutional group quarters	19	15	15	–	4	12	15	15	–	16	4	12
Persons per household	2.66	2.62	2.43	2.97	2.70	2.98	2.65	2.43	2.85	2.89	2.73	3.03
Persons per family	3.20	3.22	3.12	3.36	3.18	3.40	3.22	3.12	3.28	3.33	3.20	3.45
Persons under 18 years	**1 319**	**626**	**349**	**277**	**693**	**1 203**	**892**	**349**	**543**	**1 630**	**658**	**972**
Householder or spouse	1	–	–	–	1	2	–	–	–	3	1	2
Own child	1 207	573	323	250	634	1 088	823	323	500	1 472	601	871
In married-couple family	846	388	180	208	458	887	590	180	410	1 143	434	709
Percent of persons under 18 years	64.1	62.0	51.6	75.1	66.1	73.7	66.1	51.6	75.5	70.1	66.0	72.9
With female householder, no husband present	300	151	112	39	149	141	185	112	73	256	141	115
Grandchild	43	21	12	9	22	38	28	12	16	53	21	32
Other relatives	23	12	5	7	11	24	16	5	11	31	10	21
Nonrelatives	33	13	5	8	20	50	17	5	12	66	20	46
Institutionalized persons	5	5	2	3	–	1	6	2	4	–	–	–
Other persons in group quarters	7	2	2	–	5	–	2	2	–	5	5	–
Persons 65 years and over	**194**	**90**	**66**	**24**	**104**	**116**	**121**	**66**	**55**	**189**	**89**	**100**
Family householder	57	26	17	9	31	40	38	17	21	59	24	35
Male	47	20	12	8	27	39	31	12	19	55	21	34
Female	10	6	5	1	4	1	7	5	2	4	3	1
Spouse	32	17	9	8	15	27	23	9	14	36	11	25
Parent	7	1	1	–	6	6	5	1	4	8	4	4
Other relatives	8	4	4	–	4	6	7	4	3	7	4	3
Nonrelatives	5	–	–	–	5	–	–	–	–	5	5	–
Nonfamily householder	78	41	34	7	37	36	47	34	13	67	35	32
Male	18	11	10	1	7	12	11	10	1	19	7	12
Living alone	17	10	9	1	7	12	10	9	1	19	7	12
Female	60	30	24	6	30	24	36	24	12	48	28	20
Living alone	57	28	23	5	29	23	34	23	11	46	27	19
Institutionalized persons	7	1	1	–	6	1	1	1	–	7	6	1
Other persons in group quarters	–	–	–	–	–	–	–	–	–	–	–	–
FAMILY TYPE BY PRESENCE OF OWN CHILDREN												
Families	**760**	**382**	**222**	**160**	**378**	**539**	**538**	**222**	**316**	**761**	**352**	**409**
With own children under 18 years	469	232	131	101	237	347	325	131	194	491	224	267
With own children under 6 years only	172	78	45	33	94	96	106	45	61	162	90	72
With own children under 6 and 6 to 17 years	83	43	26	17	40	92	64	26	38	111	38	73
Married-couple families	**564**	**278**	**145**	**133**	**286**	**466**	**408**	**145**	**263**	**622**	**267**	**355**
With own children under 18 years	326	159	76	83	167	287	232	76	156	381	158	223
With own children under 6 years only	122	52	26	26	70	84	76	26	50	130	67	63
With own children under 6 and 6 to 17 years	60	31	16	15	29	80	49	16	33	91	28	63
Female householder, no husband present	**151**	**76**	**54**	**22**	**75**	**46**	**92**	**54**	**38**	**105**	**69**	**36**
With own children under 18 years	113	55	38	17	58	38	67	38	29	84	54	30
With own children under 6 years only	38	20	13	7	18	8	22	13	9	24	17	7
With own children under 6 and 6 to 17 years	20	9	7	2	11	6	11	7	4	15	10	5
MARITAL STATUS												
Males 15 years and over	**1 366**	**710**	**427**	**283**	**656**	**950**	**969**	**427**	**542**	**1 347**	**618**	**729**
Never married	517	308	190	118	209	335	388	190	198	464	195	269
Now married, except separated	683	313	167	146	370	519	453	167	286	749	352	397
Separated	27	12	9	3	15	15	21	9	12	21	13	8
Widowed	17	10	9	1	7	8	14	9	5	11	5	6
Divorced	122	67	52	15	55	73	93	52	41	102	53	49
Females 15 years and over	**1 344**	**673**	**407**	**266**	**671**	**990**	**929**	**407**	**522**	**1 405**	**621**	**784**
Never married	403	248	155	93	155	239	302	155	147	340	147	193
Now married, except separated	640	277	143	134	363	614	428	143	285	826	341	485
Separated	43	21	12	9	22	13	29	12	17	27	17	10
Widowed	88	40	30	10	48	49	55	30	25	82	42	40
Divorced	170	87	67	20	83	75	115	67	48	130	74	56

TIPSII [UPF] GP123 CENSUS90 72583600 05/01/92 9:28 PM MACHINE: C DATA:CENSUS90*P1TIPSDA23. 04/27/92 01:54:18 TAPE: NONE FRAME: 109
TSF:CENSUS90*92. 04/27/92 01:54:49 UTF:CENSUS90*93. 04/27/92 01:54:50 META:CENSUS90*P1TABLES23. 04/27/92 02:05:37

Table 50. Household and Family Characteristics of White, Not of Hispanic Origin Persons: 1990

[For definitions of terms and meanings of symbols, see text]

State Urban and Rural Inside and Outside Metropolitan Area	Urban and rural						Inside and outside metropolitan area					
	Urban						Inside metropolitan area			Outside metropolitan area		
		Inside urbanized area										
	Total	Total	Central place	Urban fringe	Outside urbanized area	Rural	Total	In central city	Not in central city	Total	Urban	Rural
HOUSEHOLD TYPE AND RELATIONSHIP												
All persons	**533 062**	**258 825**	**155 881**	**102 944**	**274 237**	**670 295**	**430 764**	**156 540**	**274 224**	**772 593**	**253 130**	**519 463**
In households	506 265	245 171	148 845	96 326	261 094	661 794	415 157	149 504	265 653	752 902	240 236	512 666
Householder	211 797	103 915	65 233	38 682	107 882	246 880	166 766	65 458	101 308	291 911	99 325	192 586
15 to 24 years	15 642	8 254	5 703	2 551	7 388	8 901	10 310	5 703	4 607	14 233	6 958	7 275
25 to 34 years	46 278	23 621	15 393	8 228	22 657	49 704	37 013	15 435	21 578	58 969	20 768	38 201
35 to 44 years	43 099	21 179	12 872	8 307	21 920	60 578	38 147	12 940	25 207	65 530	19 843	45 687
45 to 54 years	28 150	13 515	7 974	5 541	14 635	40 634	24 288	8 016	16 272	44 496	13 340	31 156
55 to 64 years	27 265	12 978	7 836	5 142	14 287	35 238	21 326	7 880	13 446	41 177	13 210	27 967
65 to 74 years	27 526	13 045	8 070	4 975	14 481	30 178	19 630	8 091	11 539	38 074	13 505	24 569
75 to 84 years	18 586	8 783	5 604	3 179	9 803	17 464	12 642	5 611	7 031	23 408	9 154	14 254
85 years and over	5 251	2 540	1 781	759	2 711	4 183	3 410	1 782	1 628	6 024	2 547	3 477
Family householder	136 241	64 561	38 146	26 415	71 680	187 751	112 574	38 337	74 237	211 418	65 959	145 459
Male	101 949	47 211	26 946	20 265	54 738	154 332	86 284	27 105	59 179	169 997	50 246	119 751
Female	34 292	17 350	11 200	6 150	16 942	33 419	26 290	11 232	15 058	41 421	15 713	25 708
Nonfamily householder	75 556	39 354	27 087	12 267	36 202	59 129	54 192	27 121	27 071	80 493	33 366	47 127
Male	30 029	15 801	10 965	4 836	14 228	27 555	22 505	10 984	11 521	35 079	13 006	22 073
Living alone	21 359	10 847	7 692	3 155	10 512	19 926	15 498	7 706	7 792	25 787	9 650	16 137
Female	45 527	23 553	16 122	7 431	21 974	31 574	31 687	16 137	15 550	45 414	20 360	25 054
Living alone	38 678	19 325	13 276	6 049	19 353	27 136	26 057	13 288	12 769	39 757	17 997	21 760
Spouse	106 466	49 682	28 365	21 317	56 784	160 158	91 012	28 531	62 481	175 612	52 060	123 552
Child	145 168	68 056	40 257	27 799	77 112	209 184	122 162	40 475	81 687	232 190	71 126	161 064
Other relatives	14 123	7 229	4 455	2 774	6 894	18 597	12 040	4 478	7 562	20 680	6 332	14 348
Nonrelatives	28 711	16 289	10 535	5 754	12 422	26 975	23 177	10 562	12 615	32 509	11 393	21 116
In group quarters	26 797	13 654	7 036	6 618	13 143	8 501	15 607	7 036	8 571	19 691	12 894	6 797
Institutionalized persons	8 854	3 795	2 919	876	5 059	5 053	5 202	2 919	2 283	8 705	4 827	3 878
Correctional institutions	670	380	380	–	290	1 501	911	380	531	1 260	290	970
Nursing homes	6 870	2 723	2 183	540	4 147	2 948	3 472	2 183	1 289	6 346	3 937	2 409
Other institutions	1 314	692	356	336	622	604	819	356	463	1 099	600	499
Other persons in group quarters	17 943	9 859	4 117	5 742	8 084	3 448	10 405	4 117	6 288	10 986	8 067	2 919
College dormitories	11 787	7 712	2 505	5 207	4 075	1 615	8 132	2 505	5 627	5 270	4 075	1 195
Military quarters	3 273	402	25	377	2 871	1 062	402	25	377	3 933	2 871	1 062
Emergency shelters for homeless persons	324	286	281	5	38	71	290	281	9	105	38	67
Visible in street locations	3	1	1	–	2	2	2	1	1	3	2	1
Shelters for abused women	40	12	12	–	28	1	12	12	–	29	28	1
Drug/alcohol abuse group homes	141	106	106	–	35	8	131	106	25	18	18	–
Other noninstitutional group quarters	2 375	1 340	1 187	153	1 035	689	1 436	1 187	249	1 628	1 035	593
Persons per household	2.40	2.37	2.29	2.50	2.43	2.69	2.50	2.29	2.63	2.59	2.43	2.67
Persons per family	2.96	2.95	2.93	2.98	2.97	3.07	3.01	2.93	3.05	3.04	2.97	3.06
Persons under 18 years	**121 226**	**56 306**	**33 491**	**22 815**	**64 920**	**179 100**	**101 481**	**33 673**	**67 808**	**198 845**	**59 987**	**138 858**
Householder or spouse	248	131	104	27	117	148	160	104	56	236	114	122
Own child	113 900	52 676	31 375	21 301	61 224	167 727	95 297	31 541	63 756	186 330	56 548	129 782
In married-couple family	85 340	38 765	21 880	16 885	46 575	141 932	75 593	22 034	53 559	151 679	42 703	108 976
Percent of persons under 18 years	70.4	68.8	65.3	74.0	71.7	79.2	74.5	65.4	79.0	76.3	71.2	78.5
With female householder, no husband present	24 476	12 079	8 336	3 743	12 397	19 491	16 597	8 345	8 252	27 370	11 741	15 629
Grandchild	3 080	1 465	867	598	1 615	5 316	2 689	874	1 815	5 707	1 493	4 214
Other relatives	976	468	289	179	508	1 457	843	289	554	1 590	476	1 114
Nonrelatives	2 475	1 134	701	433	1 341	4 279	1 962	710	1 252	4 792	1 241	3 551
Institutionalized persons	317	270	8	262	47	123	357	8	349	83	47	36
Other persons in group quarters	230	162	147	15	68	50	173	147	26	107	68	39
Persons 65 years and over	**80 990**	**37 887**	**24 168**	**13 719**	**43 103**	**81 442**	**56 204**	**24 217**	**31 987**	**106 228**	**40 262**	**65 966**
Family householder	23 782	11 219	6 657	4 562	12 563	29 267	17 745	6 677	11 068	35 304	11 668	23 636
Male	19 189	8 875	5 212	3 663	10 314	24 670	14 286	5 226	9 060	29 573	9 593	19 980
Female	4 593	2 344	1 445	899	2 249	4 597	3 459	1 451	2 008	5 731	2 075	3 656
Spouse	16 319	7 729	4 540	3 189	8 590	19 902	12 304	4 552	7 752	23 917	7 970	15 947
Parent	2 148	1 078	648	430	1 070	2 634	1 802	652	1 150	2 980	970	2 010
Other relatives	2 205	1 100	692	408	1 105	2 346	1 710	695	1 015	2 841	1 035	1 806
Nonrelatives	1 265	615	379	236	650	1 552	930	380	550	1 887	613	1 274
Nonfamily householder	27 581	13 149	8 798	4 351	14 432	22 558	17 937	8 807	9 130	32 202	13 538	18 664
Male	5 307	2 546	1 702	844	2 761	5 837	3 638	1 706	1 932	7 506	2 614	4 892
Living alone	4 913	2 362	1 596	766	2 551	5 275	3 352	1 600	1 752	6 836	2 416	4 420
Female	22 274	10 603	7 096	3 507	11 671	16 721	14 299	7 101	7 198	24 696	10 924	13 772
Living alone	21 710	10 329	6 933	3 396	11 381	16 079	13 864	6 938	6 926	23 925	10 661	13 264
Institutionalized persons	6 909	2 672	2 174	498	4 237	2 862	3 402	2 174	1 228	6 369	4 013	2 356
Other persons in group quarters	781	325	280	45	456	321	374	280	94	728	455	273
FAMILY TYPE BY PRESENCE OF OWN CHILDREN												
Families	**136 241**	**64 561**	**38 146**	**26 415**	**71 680**	**187 751**	**112 574**	**38 337**	**74 237**	**211 418**	**65 959**	**145 459**
With own children under 18 years	65 536	30 497	18 102	12 395	35 039	92 544	54 401	18 192	36 209	103 679	32 325	71 354
With own children under 6 years only	18 841	9 102	5 689	3 413	9 739	21 960	15 096	5 705	9 391	25 705	9 031	16 674
With own children under 6 and 6 to 17 years	11 654	5 469	3 256	2 213	6 185	17 409	9 926	3 271	6 655	19 137	5 716	13 421
Married-couple families	**106 671**	**49 716**	**28 378**	**21 338**	**56 955**	**160 443**	**91 087**	**28 544**	**62 543**	**176 027**	**52 211**	**123 816**
With own children under 18 years	47 527	21 713	12 177	9 536	25 814	76 583	41 932	12 258	29 674	82 178	23 643	58 535
With own children under 6 years only	13 609	6 500	3 766	2 734	7 109	18 451	11 796	3 781	8 015	20 264	6 520	13 744
With own children under 6 and 6 to 17 years	9 167	4 229	2 389	1 840	4 938	15 210	8 230	2 404	5 826	16 147	4 538	11 609
Female householder, no husband present	**23 810**	**12 011**	**7 950**	**4 061**	**11 799**	**19 626**	**16 923**	**7 965**	**8 958**	**26 513**	**11 020**	**15 493**
With own children under 18 years	15 175	7 502	5 125	2 377	7 673	11 800	10 335	5 132	5 203	16 640	7 232	9 408
With own children under 6 years only	4 252	2 164	1 630	534	2 088	2 276	2 631	1 630	1 001	3 897	2 002	1 895
With own children under 6 and 6 to 17 years	2 201	1 105	781	324	1 096	1 724	1 472	781	691	2 453	1 037	1 416
MARITAL STATUS												
Males 15 years and over	**200 653**	**98 187**	**58 300**	**39 887**	**102 466**	**255 535**	**163 354**	**58 565**	**104 789**	**292 834**	**94 489**	**198 345**
Never married	62 987	34 184	20 415	13 769	28 803	60 395	49 957	20 479	29 478	73 425	26 622	46 803
Now married, except separated	112 465	51 676	29 559	22 117	60 789	165 799	94 318	29 730	64 588	183 946	55 905	128 041
Separated	2 469	1 268	874	394	1 201	2 801	1 942	876	1 066	3 328	1 107	2 221
Widowed	5 820	2 706	1 743	963	3 114	6 387	4 061	1 751	2 310	8 146	2 939	5 207
Divorced	16 912	8 353	5 709	2 644	8 559	20 153	13 076	5 729	7 347	23 989	7 916	16 073
Females 15 years and over	**230 602**	**113 243**	**69 256**	**43 987**	**117 359**	**265 204**	**182 111**	**69 501**	**112 610**	**313 695**	**108 358**	**205 337**
Never married	57 256	31 478	19 888	11 590	25 778	46 328	44 468	19 926	24 542	59 116	23 951	35 165
Now married, except separated	110 550	51 543	29 518	22 025	59 007	164 667	94 085	29 688	64 397	181 132	54 113	127 019
Separated	3 969	2 044	1 393	651	1 925	3 223	2 902	1 394	1 508	4 290	1 791	2 499
Widowed	32 594	15 019	9 847	5 172	17 575	27 918	21 321	9 864	11 457	39 191	16 477	22 714
Divorced	26 233	13 159	8 610	4 549	13 074	23 068	19 335	8 629	10 706	29 966	12 026	17 940

TIPSII [UPF] GP123 CENSUS90 72583600 05/01/92 9:28 PM MACHINE: C DATA:CENSUS90*P1TIPSDA23. 04/27/92 01:54:18 TAPE: NONE FRAME: 110
TSF:CENSUS90*92. 04/27/92 01:54:49 UTF:CENSUS90*93. 04/27/92 01:54:50 META:CENSUS90*P1TABLES23. 04/27/92 02:05:37

Table 51. **Household and Family Characteristics for Selected Racial Groups: 1990**

[Threshold is 50 persons. For definitions of terms and meanings of symbols, see text]

State	American Indian	All Asian	Chinese	Filipino	Japanese	Asian Indian	Korean
HOUSEHOLD TYPE AND RELATIONSHIP							
All persons	**5 945**	**6 450**	**1 262**	**1 058**	**590**	**607**	**858**
In households	5 716	6 076	1 209	1 003	502	552	803
Householder	1 841	1 452	370	222	141	142	129
15 to 24 years	147	119	22	23	12	18	10
25 to 34 years	549	433	125	51	45	37	45
35 to 44 years	446	446	117	60	22	38	37
45 to 54 years	329	256	56	53	20	36	26
55 to 64 years	199	123	25	26	30	9	5
65 to 74 years	124	56	21	4	8	4	4
75 to 84 years	41	16	4	4	2	–	2
85 years and over	6	3	–	1	2	–	–
Family householder	1 335	1 105	271	191	80	93	93
Male	788	821	219	130	50	82	57
Female	547	284	52	61	30	11	36
Nonfamily householder	506	347	99	31	61	49	36
Male	285	224	78	20	21	34	19
Living alone	202	137	41	14	17	21	14
Female	221	123	21	11	40	15	17
Living alone	168	95	18	7	32	9	14
Spouse	837	1 376	260	303	187	89	211
Child	2 238	2 368	346	348	111	251	378
Other relatives	318	430	81	93	18	26	45
Nonrelatives	482	450	152	37	45	44	40
In group quarters	229	374	53	55	88	55	55
Institutionalized persons	82	16	3	1	3	1	2
Correctional institutions	53	1	–	–	–	–	–
Nursing homes	7	8	2	–	3	–	1
Other institutions	22	7	1	1	–	1	1
Other persons in group quarters	147	358	50	54	85	54	53
College dormitories	87	272	42	17	75	46	43
Military quarters	39	71	7	37	9	2	7
Emergency shelters for homeless persons	7	1	–	–	–	1	–
Visible in street locations	–	–	–	–	–	–	–
Shelters for abused women	–	2	–	–	–	–	2
Drug/alcohol abuse group homes	4	1	–	–	–	–	1
Other noninstitutional group quarters	10	11	1	–	1	5	–
Persons per household	2.93	3.25	3.04	3.30	2.39	2.97	2.87
Persons per family	3.36	3.68	3.37	3.53	3.21	3.65	3.41
Persons under 18 years	**2 104**	**2 166**	**321**	**309**	**112**	**233**	**353**
Householder or spouse	7	1	–	–	–	–	–
Own child	1 828	2 004	305	284	90	224	330
In married-couple family	1 071	1 657	267	247	70	195	275
Percent of persons under 18 years	50.9	76.5	83.2	79.9	62.5	83.7	77.9
With female householder, no husband present	604	266	29	35	19	19	47
Grandchild	112	39	5	5	6	–	6
Other relatives	40	49	2	14	4	4	5
Nonrelatives	103	61	9	5	12	1	8
Institutionalized persons	9	4	–	1	–	1	1
Other persons in group quarters	5	8	–	–	–	3	3
Persons 65 years and over	**251**	**200**	**60**	**31**	**28**	**10**	**19**
Family householder	86	40	14	8	4	–	2
Male	48	30	13	6	4	–	–
Female	38	10	1	2	–	–	2
Spouse	42	33	9	4	11	2	2
Parent	11	45	15	8	2	2	6
Other relatives	8	31	5	9	–	1	4
Nonrelatives	10	7	3	1	–	1	–
Nonfamily householder	85	35	11	1	8	4	4
Male	34	13	5	1	1	2	1
Living alone	32	11	4	1	1	2	1
Female	51	22	6	–	7	2	3
Living alone	47	22	6	–	7	2	3
Institutionalized persons	8	9	3	–	3	–	1
Other persons in group quarters	1	–	–	–	–	–	–
FAMILY TYPE BY PRESENCE OF OWN CHILDREN							
Families	**1 335**	**1 105**	**271**	**191**	**80**	**93**	**93**
With own children under 18 years	866	772	173	125	50	62	60
With own children under 6 years only	221	225	70	34	17	16	15
With own children under 6 and 6 to 17 years	193	144	32	19	12	8	9
Married-couple families	**824**	**845**	**238**	**147**	**60**	**79**	**64**
With own children under 18 years	505	595	153	98	37	54	39
With own children under 6 years only	120	181	60	27	15	16	12
With own children under 6 and 6 to 17 years	114	127	32	17	9	7	6
Female householder, no husband present	**387**	**186**	**23**	**35**	**17**	**5**	**26**
With own children under 18 years	281	139	16	23	11	5	21
With own children under 6 years only	79	27	6	4	1	–	3
With own children under 6 and 6 to 17 years	67	13	–	2	2	–	3
MARITAL STATUS							
Males 15 years and over	**2 033**	**2 128**	**536**	**309**	**161**	**219**	**187**
Never married	764	960	187	115	79	105	112
Now married, except separated	865	1 046	330	169	71	98	70
Separated	62	22	3	4	1	2	3
Widowed	32	16	2	3	2	2	1
Divorced	310	84	14	18	8	12	1
Females 15 years and over	**2 135**	**2 526**	**439**	**486**	**339**	**182**	**403**
Never married	649	680	96	89	93	67	125
Now married, except separated	923	1 527	299	337	200	98	235
Separated	90	39	5	11	2	2	8
Widowed	126	148	24	25	23	7	12
Divorced	347	132	15	24	21	8	23

TIPSII [UPF] GP123 CENSUS90 72583600 05/01/92 9:28 PM MACHINE: C DATA:CENSUS90*P1TIPSDA23. 04/27/92 01:54:18 TAPE: NONE FRAME: 111
TSF:CENSUS90*92. 04/27/92 01:54:49 UTF:CENSUS90*93. 04/27/92 01:54:50 META:CENSUS90*P1TABLES23. 04/27/92 02:05:37

Table 51. **Household and Family Characteristics for Selected Racial Groups: 1990**—Con.

[Threshold is 50 persons. For definitions of terms and meanings of symbols, see text]

State	Vietnamese	Cambodian	Laotian	Thai	All Pacific Islander	Hawaiian	Guamanian
HOUSEHOLD TYPE AND RELATIONSHIP							
All persons	**642**	**767**	**101**	**113**	**233**	**115**	**58**
In households	625	762	97	109	211	111	53
Householder	177	156	21	19	51	34	8
15 to 24 years	15	9	2	4	3	1	1
25 to 34 years	50	42	9	4	14	10	2
35 to 44 years	81	52	5	9	21	14	2
45 to 54 years	20	25	5	2	10	7	2
55 to 64 years	9	17	–	–	2	1	1
65 to 74 years	2	9	–	–	1	1	–
75 to 84 years	–	2	–	–	–	–	–
85 years and over	–	–	–	–	–	–	–
Family householder	138	150	19	15	36	25	6
Male	110	106	14	9	25	18	5
Female	28	44	5	6	11	7	1
Nonfamily householder	39	6	2	4	15	9	2
Male	31	5	2	1	8	3	2
Living alone	19	1	1	–	6	2	2
Female	8	1	–	3	7	6	–
Living alone	6	1	–	2	3	2	–
Spouse	90	117	11	50	52	23	18
Child	236	377	46	28	80	40	20
Other relatives	63	65	15	9	7	4	2
Nonrelatives	59	47	4	3	21	10	5
In group quarters	17	5	4	4	22	4	5
Institutionalized persons	3	–	–	1	4	–	1
Correctional institutions	1	–	–	–	1	–	–
Nursing homes	2	–	–	–	1	–	–
Other institutions	–	–	–	1	2	–	1
Other persons in group quarters	14	5	4	3	18	4	4
College dormitories	10	5	3	3	8	1	1
Military quarters	2	–	1	–	9	3	2
Emergency shelters for homeless persons	–	–	–	–	1	–	1
Visible in street locations	–	–	–	–	–	–	–
Shelters for abused women	–	–	–	–	–	–	–
Drug/alcohol abuse group homes	–	–	–	–	–	–	–
Other noninstitutional group quarters	2	–	–	–	–	–	–
Persons per household	3.49	4.60	5.43	3.00	2.98	2.91	3.00
Persons per family	3.85	4.57	5.58	3.20	3.53	3.24	3.67
Persons under 18 years	**210**	**332**	**38**	**28**	**77**	**39**	**19**
Householder or spouse	–	–	–	1	–	–	–
Own child	184	307	35	24	70	35	18
In married-couple family	128	235	29	20	62	30	18
Percent of persons under 18 years	61.0	70.8	76.3	71.4	80.5	76.9	94.7
With female householder, no husband present	40	55	3	3	7	4	–
Grandchild	2	10	–	2	2	2	–
Other relatives	8	7	3	–	1	1	–
Nonrelatives	16	8	–	–	2	1	–
Institutionalized persons	–	–	–	1	–	–	–
Other persons in group quarters	–	–	–	–	2	–	1
Persons 65 years and over	**16**	**24**	**1**	**1**	**6**	**4**	**1**
Family householder	–	10	–	–	–	–	–
Male	–	6	–	–	–	–	–
Female	–	4	–	–	–	–	–
Spouse	–	3	–	1	2	2	–
Parent	6	5	–	–	–	–	–
Other relatives	5	4	1	–	–	–	–
Nonrelatives	1	1	–	–	1	1	–
Nonfamily householder	2	1	–	–	1	1	–
Male	2	1	–	–	–	–	–
Living alone	1	1	–	–	–	–	–
Female	–	–	–	–	1	1	–
Living alone	–	–	–	–	–	–	–
Institutionalized persons	2	–	–	–	2	–	1
Other persons in group quarters	–	–	–	–	–	–	–
FAMILY TYPE BY PRESENCE OF OWN CHILDREN							
Families	**138**	**150**	**19**	**15**	**36**	**25**	**6**
With own children under 18 years	102	132	16	9	24	17	3
With own children under 6 years only	28	23	5	3	3	2	1
With own children under 6 and 6 to 17 years	20	34	2	2	10	5	2
Married-couple families	**87**	**104**	**14**	**8**	**31**	**22**	**5**
With own children under 18 years	67	95	12	5	22	15	3
With own children under 6 years only	19	18	2	1	3	2	1
With own children under 6 and 6 to 17 years	20	26	2	2	10	5	2
Female householder, no husband present	**25**	**39**	**3**	**5**	**4**	**2**	**1**
With own children under 18 years	19	32	2	4	2	2	–
With own children under 6 years only	2	5	2	2	–	–	–
With own children under 6 and 6 to 17 years	–	6	–	–	–	–	–
MARITAL STATUS							
Males 15 years and over	**285**	**235**	**37**	**26**	**87**	**40**	**23**
Never married	159	100	17	15	39	13	12
Now married, except separated	102	123	17	11	39	23	9
Separated	5	3	–	–	2	–	–
Widowed	1	4	1	–	–	–	–
Divorced	18	5	2	–	7	4	2
Females 15 years and over	**206**	**243**	**35**	**66**	**80**	**40**	**20**
Never married	80	51	17	7	22	9	4
Now married, except separated	92	140	16	52	50	24	16
Separated	5	4	1	–	1	1	–
Widowed	13	35	1	1	1	1	–
Divorced	16	13	–	6	6	5	–

TIPSII [UPF] GP123 CENSUS90 72583600 05/01/92 9:28 PM MACHINE: C DATA:CENSUS90*P1TIPSDA23. 04/27/92 01:54:18 TAPE: NONE FRAME: 112
TSF:CENSUS90*92. 04/27/92 01:54:49 UTF:CENSUS90*93. 04/27/92 01:54:50 META:CENSUS90*P1TABLES23. 04/27/92 02:05:37

Table 52. Household and Family Characteristics by Type of Hispanic Origin: 1990

[For definitions of terms and meanings of symbols, see text]

State	All persons	Hispanic origin (of any race)					Not of Hispanic origin
		Total	Mexican	Puerto Rican	Cuban	Other Hispanic	
HOUSEHOLD TYPE AND RELATIONSHIP							
All persons	**1 227 928**	**6 829**	**2 153**	**1 250**	**350**	**3 076**	**1 221 099**
In households	1 190 759	6 382	2 013	1 158	325	2 886	1 184 377
Householder	465 312	1 880	520	334	122	904	463 432
15 to 24 years	25 159	206	59	53	8	86	24 953
25 to 34 years	98 064	589	187	106	45	251	97 475
35 to 44 years	105 445	476	157	82	30	207	104 969
45 to 54 years	69 791	240	46	50	19	125	69 551
55 to 64 years	63 088	158	34	25	7	92	62 930
65 to 74 years	58 085	124	21	10	9	84	57 961
75 to 84 years	36 213	71	11	7	3	50	36 142
85 years and over	9 467	16	5	1	1	9	9 451
Family householder	328 685	1 299	372	243	86	598	327 386
Male	259 619	986	282	194	72	438	258 633
Female	69 066	313	90	49	14	160	68 753
Nonfamily householder	136 627	581	148	91	36	306	136 046
Male	58 747	300	71	51	20	158	58 447
Living alone	42 075	189	44	29	15	101	41 886
Female	77 880	281	77	40	16	148	77 599
Living alone	66 399	209	50	24	10	125	66 190
Spouse	270 565	1 171	353	206	63	549	269 394
Child	363 463	2 573	873	488	109	1 103	360 890
Other relatives	33 911	267	95	36	10	126	33 644
Nonrelatives	57 508	491	172	94	21	204	57 017
In group quarters	37 169	447	140	92	25	190	36 722
Institutionalized persons	14 136	58	18	12	5	23	14 078
Correctional institutions	2 311	42	15	7	4	16	2 269
Nursing homes	9 855	7	2	3	–	2	9 848
Other institutions	1 970	9	1	2	1	5	1 961
Other persons in group quarters	23 033	389	122	80	20	167	22 644
College dormitories	14 118	153	19	26	10	98	13 965
Military quarters	5 153	195	85	46	9	55	4 958
Emergency shelters for homeless persons	419	8	1	3	–	4	411
Visible in street locations	7	–	–	–	–	–	7
Shelters for abused women	43	–	–	–	–	–	43
Drug/alcohol abuse group homes	157	2	–	–	–	2	155
Other noninstitutional group quarters	3 136	31	17	5	1	8	3 105
Persons per household	2.56	2.78	2.94	2.91	2.83	2.64	2.56
Persons per family	3.03	3.28	3.38	3.34	3.29	3.20	3.03
Persons under 18 years	**309 002**	**2 522**	**861**	**479**	**107**	**1 075**	**306 480**
Householder or spouse	410	3	2	–	–	1	407
Own child	289 452	2 295	782	443	101	969	287 157
In married-couple family	232 895	1 733	602	308	79	744	231 162
Percent of persons under 18 years	75.4	68.7	69.9	64.3	73.8	69.2	75.4
With female householder, no husband present	45 777	441	137	106	16	182	45 336
Grandchild	8 708	81	30	8	6	37	8 627
Other relatives	2 591	47	19	7	–	21	2 544
Nonrelatives	7 068	83	28	18	–	37	6 985
Institutionalized persons	467	6	–	2	–	4	461
Other persons in group quarters	306	7	–	1	–	6	299
Persons 65 years and over	**163 373**	**310**	**60**	**27**	**17**	**206**	**163 063**
Family householder	53 328	97	18	7	7	65	53 231
Male	44 064	86	17	7	7	55	43 978
Female	9 264	11	1	–	–	10	9 253
Spouse	36 380	59	15	3	3	38	36 321
Parent	4 861	13	2	3	–	8	4 848
Other relatives	4 611	14	3	–	1	10	4 597
Nonrelatives	2 842	5	1	–	–	4	2 837
Nonfamily householder	50 437	114	19	11	6	78	50 323
Male	11 250	30	5	2	1	22	11 220
Living alone	10 288	29	5	2	1	21	10 259
Female	39 187	84	14	9	5	56	39 103
Living alone	37 969	80	13	9	5	53	37 889
Institutionalized persons	9 809	8	2	3	–	3	9 801
Other persons in group quarters	1 105	–	–	–	–	–	1 105
FAMILY TYPE BY PRESENCE OF OWN CHILDREN							
Families	**328 685**	**1 299**	**372**	**243**	**86**	**598**	**327 386**
With own children under 18 years	161 143	816	250	171	53	342	160 327
With own children under 6 years only	41 731	268	79	62	13	114	41 463
With own children under 6 and 6 to 17 years	29 716	175	55	38	18	64	29 541
Married-couple families	**270 565**	**1 030**	**301**	**201**	**73**	**455**	**269 535**
With own children under 18 years	126 298	613	193	131	41	248	125 685
With own children under 6 years only	32 737	206	65	49	11	81	32 531
With own children under 6 and 6 to 17 years	24 876	140	43	30	14	53	24 736
Female householder, no husband present	**44 360**	**197**	**50**	**29**	**11**	**107**	**44 163**
With own children under 18 years	27 657	151	40	28	10	73	27 506
With own children under 6 years only	6 717	46	10	9	2	25	6 671
With own children under 6 and 6 to 17 years	4 053	26	9	5	3	9	4 027
MARITAL STATUS							
Males 15 years and over	**465 004**	**2 316**	**705**	**441**	**151**	**1 019**	**462 688**
Never married	126 930	852	262	164	51	375	126 078
Now married, except separated	282 450	1 202	372	228	86	516	281 248
Separated	5 460	42	8	11	3	20	5 418
Widowed	12 311	25	5	5	1	14	12 286
Divorced	37 853	195	58	33	10	94	37 658
Females 15 years and over	**504 117**	**2 334**	**706**	**392**	**106**	**1 130**	**501 783**
Never married	106 076	642	188	102	27	325	105 434
Now married, except separated	279 480	1 254	389	222	64	579	278 226
Separated	7 413	56	19	13	3	21	7 357
Widowed	60 977	137	38	13	6	80	60 840
Divorced	50 171	245	72	42	6	125	49 926

TIPSII [UPF] GP123 CENSUS90 72583600 05/01/92 9:28 PM MACHINE: C DATA:CENSUS90*P1TIPSDA23. 04/27/92 01:54:18 TAPE: NONE FRAME: 113
TSF:CENSUS90*92. 04/27/92 01:54:49 UTF:CENSUS90*93. 04/27/92 01:54:50 META:CENSUS90*P1TABLES23. 04/27/92 02:05:37

Table 53. Household and Family Characteristics for Race by Hispanic Origin: 1990

[For definitions of terms and meanings of symbols, see text]

State	All persons	White		Black		American Indian, Eskimo, or Aleut		Asian or Pacific Islander		Other race	
		Hispanic origin	Not of Hispanic origin	Hispanic origin	Not of Hispanic origin	Hispanic origin	Not of Hispanic origin	Hispanic origin	Not of Hispanic origin	Hispanic origin	Not of Hispanic origin
HOUSEHOLD TYPE AND RELATIONSHIP											
All persons	**1 227 928**	**5 003**	**1 203 357**	**201**	**4 937**	**100**	**5 898**	**178**	**6 505**	**1 347**	**402**
In households	1 190 759	4 769	1 168 059	173	4 145	95	5 674	170	6 117	1 175	382
Householder	465 312	1 433	458 677	48	1 410	26	1 834	46	1 457	327	54
15 to 24 years	25 159	126	24 543	8	152	3	145	10	112	59	1
25 to 34 years	98 064	424	95 982	22	495	9	544	12	435	122	19
35 to 44 years	105 445	351	103 677	11	372	4	446	12	455	98	19
45 to 54 years	69 791	193	68 784	5	176	7	323	5	261	30	7
55 to 64 years	63 088	140	62 503	1	102	3	203	5	120	9	2
65 to 74 years	58 085	115	57 704	1	75	–	125	2	55	6	2
75 to 84 years	36 213	68	36 050	–	32	–	42	–	16	3	2
85 years and over	9 467	16	9 434	–	6	–	6	–	3	–	2
Family householder	328 685	960	323 992	28	922	19	1 329	33	1 108	259	35
Male	259 619	741	256 281	15	718	12	786	17	829	201	19
Female	69 066	219	67 711	13	204	7	543	16	279	58	16
Nonfamily householder	136 627	473	134 685	20	488	7	505	13	349	68	19
Male	58 747	238	57 584	17	340	2	288	9	223	34	12
Living alone	42 075	148	41 285	14	247	1	206	4	139	22	9
Female	77 880	235	77 101	3	148	5	217	4	126	34	7
Living alone	66 399	181	65 814	2	108	4	165	2	96	20	7
Spouse	270 565	879	266 624	19	532	16	826	37	1 391	220	21
Child	363 463	1 925	354 352	79	1 675	40	2 216	65	2 383	464	264
Other relatives	33 911	192	32 720	10	152	4	319	8	429	53	24
Nonrelatives	57 508	340	55 686	17	376	9	479	14	457	111	19
In group quarters	37 169	234	35 298	28	792	5	224	8	388	172	20
Institutionalized persons	14 136	35	13 907	9	61	2	80	–	20	12	10
Correctional institutions	2 311	22	2 171	9	36	1	52	–	2	10	8
Nursing homes	9 855	6	9 818	–	14	–	7	–	9	1	–
Other institutions	1 970	7	1 918	–	11	1	21	–	9	1	2
Other persons in group quarters	23 033	199	21 391	19	731	3	144	8	368	160	10
College dormitories	14 118	93	13 402	8	199	3	84	5	275	44	5
Military quarters	5 153	87	4 335	11	503	–	39	2	78	95	3
Emergency shelters for homeless persons	419	8	395	–	7	–	7	–	2	–	–
Visible in street locations	7	–	5	–	2	–	–	–	–	–	–
Shelters for abused women	43	–	41	–	–	–	–	–	2	–	–
Drug/alcohol abuse group homes	157	2	149	–	1	–	4	–	1	–	–
Other noninstitutional group quarters	3 136	9	3 064	–	19	–	10	1	10	21	2
Persons per household	2.56	2.70	2.55	2.67	2.65	2.73	2.94	3.13	3.25	3.12	2.61
Persons per family	3.03	3.23	3.03	3.46	3.26	3.16	3.36	3.67	3.68	3.42	2.97
Persons under 18 years	**309 002**	**1 857**	**300 326**	**83**	**1 622**	**39**	**2 087**	**68**	**2 175**	**475**	**270**
Householder or spouse	410	–	396	–	4	–	7	1	–	2	–
Own child	289 452	1 701	281 627	75	1 468	37	1 809	61	2 013	421	240
In married-couple family	232 895	1 276	227 272	45	1 019	30	1 048	45	1 674	337	149
Percent of persons under 18 years	75.4	68.7	75.7	54.2	62.8	76.9	50.2	66.2	77.0	70.9	55.2
With female householder, no husband present	45 777	324	43 967	30	416	6	608	10	263	71	82
Grandchild	8 708	58	8 396	2	60	1	114	–	41	20	16
Other relatives	2 591	34	2 433	1	21	1	39	3	47	8	4
Nonrelatives	7 068	57	6 754	4	59	–	104	2	61	20	7
Institutionalized persons	467	4	440	1	7	–	9	–	4	1	1
Other persons in group quarters	306	3	280	–	3	–	5	1	9	3	2
Persons 65 years and over	**163 373**	**287**	**162 432**	**3**	**167**	**2**	**252**	**3**	**203**	**15**	**9**
Family householder	53 328	91	53 049	–	53	–	87	1	39	5	3
Male	44 064	81	43 859	–	39	–	49	–	30	5	1
Female	9 264	10	9 190	–	14	–	38	1	9	–	2
Spouse	36 380	56	36 221	–	22	–	42	–	35	3	1
Parent	4 861	10	4 782	2	7	–	12	–	45	1	2
Other relatives	4 611	12	4 551	–	8	–	8	1	30	1	–
Nonrelatives	2 842	4	2 817	–	3	1	9	–	8	–	–
Nonfamily householder	50 437	108	50 139	1	60	–	86	1	35	4	3
Male	11 250	29	11 144	–	27	–	35	1	12	–	2
Living alone	10 288	29	10 188	–	25	–	33	–	11	–	2
Female	39 187	79	38 995	1	33	–	51	–	23	4	1
Living alone	37 969	75	37 789	1	30	–	47	–	22	4	1
Institutionalized persons	9 809	6	9 771	–	12	1	7	–	11	1	–
Other persons in group quarters	1 105	–	1 102	–	2	–	1	–	–	–	–
FAMILY TYPE BY PRESENCE OF OWN CHILDREN											
Families	**328 685**	**960**	**323 992**	**28**	**922**	**19**	**1 329**	**33**	**1 108**	**259**	**35**
With own children under 18 years	161 143	574	158 080	20	596	15	859	24	772	183	20
With own children under 6 years only	41 731	171	40 801	11	221	4	217	8	220	74	4
With own children under 6 and 6 to 17 years	29 716	123	29 063	5	137	4	190	6	148	37	3
Married-couple families	**270 565**	**774**	**267 114**	**17**	**720**	**11**	**823**	**21**	**855**	**207**	**23**
With own children under 18 years	126 298	433	124 110	11	459	7	505	17	600	145	11
With own children under 6 years only	32 737	128	32 060	7	172	1	119	6	178	64	2
With own children under 6 and 6 to 17 years	24 876	102	24 377	3	112	2	113	5	132	28	2
Female householder, no husband present	**44 360**	**130**	**43 436**	**11**	**152**	**6**	**384**	**10**	**180**	**40**	**11**
With own children under 18 years	27 657	100	26 975	9	112	6	276	6	135	30	8
With own children under 6 years only	6 717	33	6 528	4	38	2	77	1	26	6	2
With own children under 6 and 6 to 17 years	4 053	15	3 925	2	24	2	65	1	12	6	1
MARITAL STATUS											
Males 15 years and over	**465 004**	**1 639**	**456 188**	**75**	**2 240**	**30**	**2 021**	**55**	**2 160**	**517**	**79**
Never married	126 930	584	123 382	36	924	9	759	28	971	195	42
Now married, except separated	282 450	846	278 264	30	1 030	14	861	21	1 064	291	29
Separated	5 460	31	5 270	4	62	1	61	1	23	5	2
Widowed	12 311	22	12 207	–	28	1	33	1	15	1	3
Divorced	37 853	156	37 065	5	196	5	307	4	87	25	3
Females 15 years and over	**504 117**	**1 758**	**495 806**	**54**	**1 253**	**35**	**2 115**	**70**	**2 536**	**417**	**73**
Never married	106 076	485	103 584	23	493	9	644	17	685	108	28
Now married, except separated	279 480	941	275 217	19	541	16	912	43	1 534	235	22
Separated	7 413	39	7 192	2	35	3	87	1	39	11	4
Widowed	60 977	116	60 512	3	52	2	126	3	146	13	4
Divorced	50 171	177	49 301	7	132	5	346	6	132	50	15

TIPSII [UPF] GP123 CENSUS90 72583600 05/01/92 9:28 PM MACHINE: C DATA:CENSUS90*P1TIPSDA23. 04/27/92 01:54:18 TAPE: NONE FRAME: 114
TSF:CENSUS90*92. 04/27/92 01:54:49 UTF:CENSUS90*93. 04/27/92 01:54:50 META:CENSUS90*P1TABLES23. 04/27/92 02:05:37

Table 54. Age and Sex by Race and Hispanic Origin: 1990

[Threshold and complementary threshold are 400 persons. For definitions of terms and meanings of symbols, see text]

County	Androscoggin County						Aroostook County			
	All persons	White	Black	Asian or Pacific Islander	Hispanic origin (of any race)	White, not of Hispanic origin	All persons	White	Black	American Indian, Eskimo, or Aleut
All persons	**105 259**	**103 687**	**485**	**557**	**780**	**103 192**	**86 936**	**84 601**	**932**	**793**
Under 5 years	7 768	7 543	83	59	91	7 493	6 055	5 776	117	82
Under 1 year	1 394	1 354	14	14	26	1 338	1 047	987	22	19
1 year	1 587	1 546	20	8	13	1 537	1 257	1 200	24	12
2 years	1 636	1 584	17	13	18	1 576	1 290	1 231	26	16
3 years	1 528	1 487	10	16	17	1 478	1 285	1 227	25	19
4 years	1 623	1 572	22	8	17	1 564	1 176	1 131	20	16
5 to 9 years	7 762	7 590	62	52	76	7 540	6 137	5 922	67	101
5 years	1 609	1 572	17	10	15	1 565	1 258	1 208	24	20
6 years	1 572	1 534	9	13	15	1 524	1 192	1 151	12	18
7 years	1 500	1 455	17	12	14	1 447	1 218	1 175	17	18
8 years	1 476	1 451	10	8	16	1 437	1 216	1 174	6	23
9 years	1 605	1 578	9	9	16	1 567	1 253	1 214	8	22
10 to 14 years	7 291	7 188	42	34	71	7 135	6 360	6 167	60	102
10 years	1 553	1 531	9	7	14	1 520	1 274	1 238	11	19
11 years	1 534	1 513	10	9	15	1 501	1 243	1 203	13	20
12 years	1 483	1 459	7	9	12	1 452	1 262	1 219	11	25
13 years	1 380	1 363	9	3	18	1 349	1 282	1 247	13	17
14 years	1 341	1 322	7	6	12	1 313	1 299	1 260	12	21
15 to 19 years	7 796	7 617	51	83	88	7 559	6 269	6 061	79	74
15 years	1 381	1 365	10	2	12	1 356	1 221	1 197	5	8
16 years	1 458	1 426	7	15	14	1 418	1 270	1 237	9	17
17 years	1 495	1 471	9	7	19	1 458	1 309	1 267	14	16
18 years	1 676	1 631	10	24	15	1 623	1 188	1 146	12	14
19 years	1 786	1 724	15	35	28	1 704	1 281	1 214	39	19
20 to 24 years	7 968	7 793	49	55	94	7 743	6 407	6 116	138	54
20 years	1 697	1 658	9	13	20	1 648	1 308	1 256	19	14
21 years	1 613	1 576	14	9	29	1 560	1 237	1 182	33	10
25 to 29 years	8 985	8 837	44	48	80	8 795	7 511	7 193	163	69
30 to 34 years	8 940	8 804	39	44	74	8 758	7 258	7 007	101	89
35 to 39 years	7 989	7 864	35	51	47	7 838	7 076	6 835	118	58
40 to 44 years	7 296	7 188	26	43	47	7 159	6 115	6 003	42	33
45 to 49 years	5 574	5 511	22	24	24	5 494	4 621	4 553	13	39
50 to 54 years	4 715	4 666	13	21	27	4 645	4 013	3 961	11	29
55 to 59 years	4 654	4 623	6	14	19	4 608	3 939	3 901	11	21
60 to 64 years	4 396	4 373	4	10	13	4 362	4 048	4 023	1	16
65 to 69 years	4 300	4 282	8	7	12	4 271	3 442	3 421	4	12
70 to 74 years	3 507	3 498	–	8	10	3 489	2 893	2 879	2	10
75 to 79 years	2 704	2 703	–	1	2	2 701	2 191	2 184	3	4
80 to 84 years	1 893	1 891	–	–	4	1 887	1 458	1 456	2	–
85 years and over	1 721	1 716	1	3	1	1 715	1 143	1 143	–	–
18 years and over	78 104	77 104	272	388	497	76 792	64 584	63 035	660	467
62 years and over	16 808	16 762	12	23	39	16 727	13 490	13 431	11	36
65 years and over	14 125	14 090	9	19	29	14 063	11 127	11 083	11	26
Median age	32.8	32.9	20.5	23.8	23.0	33.0	33.2	33.6	25.1	23.1
Female	**54 345**	**53 573**	**214**	**306**	**373**	**53 334**	**43 012**	**41 940**	**339**	**432**
Under 5 years	3 715	3 612	37	30	43	3 586	2 906	2 772	54	45
Under 1 year	690	674	3	5	12	668	492	462	9	14
1 year	709	686	9	6	10	680	604	589	6	2
2 years	791	765	8	8	9	760	635	601	13	10
3 years	763	748	7	4	6	743	611	578	14	12
4 years	762	739	10	7	6	735	564	542	12	7
5 to 9 years	3 783	3 688	37	28	42	3 659	2 941	2 844	29	49
5 years	767	748	11	5	3	747	603	583	12	7
6 years	795	777	6	4	9	770	552	529	6	13
7 years	698	670	9	9	9	664	600	588	6	3
8 years	747	733	6	4	9	725	599	578	–	13
9 years	776	760	5	6	12	753	587	566	5	13
10 to 14 years	3 632	3 587	16	16	34	3 562	3 045	2 939	31	62
10 years	765	755	3	5	6	751	592	568	8	13
11 years	829	821	2	4	9	814	613	588	7	14
12 years	713	701	4	4	7	696	609	585	7	14
13 years	671	667	2	1	8	660	624	608	3	11
14 years	654	643	5	2	4	641	607	590	6	10
15 to 19 years	3 788	3 698	24	41	51	3 666	3 058	2 958	33	36
15 years	655	647	5	–	7	642	601	589	3	3
16 years	738	721	3	10	8	716	608	596	4	5
17 years	698	684	4	4	13	676	680	655	8	9
18 years	841	821	5	10	6	818	587	563	7	9
19 years	856	825	7	17	17	814	582	555	11	10
20 to 24 years	4 107	4 019	26	29	37	4 001	2 873	2 767	42	24
20 years	861	848	3	5	7	846	580	563	3	5
21 years	854	834	8	6	13	826	564	540	15	6
25 to 29 years	4 569	4 489	22	30	34	4 473	3 459	3 327	54	40
30 to 34 years	4 482	4 424	13	28	33	4 404	3 408	3 297	30	50
35 to 39 years	4 018	3 963	8	27	21	3 950	3 414	3 302	39	31
40 to 44 years	3 613	3 559	9	24	24	3 544	2 890	2 840	9	17
45 to 49 years	2 829	2 799	10	12	11	2 790	2 309	2 266	7	25
50 to 54 years	2 350	2 326	5	11	15	2 314	2 105	2 079	3	18
55 to 59 years	2 418	2 404	1	10	8	2 397	1 978	1 958	3	12
60 to 64 years	2 352	2 339	1	6	7	2 334	2 128	2 113	1	10
65 to 69 years	2 375	2 367	4	3	7	2 360	1 884	1 875	2	5
70 to 74 years	2 046	2 037	–	8	3	2 035	1 613	1 606	1	5
75 to 79 years	1 696	1 696	–	–	–	1 696	1 312	1 309	–	3
80 to 84 years	1 263	1 261	–	–	2	1 259	910	909	1	–
85 years and over	1 309	1 305	1	3	1	1 304	779	779	–	–
18 years and over	41 124	40 634	112	218	226	40 493	32 231	31 545	210	259
62 years and over	10 125	10 095	5	17	18	10 080	7 733	7 706	4	18
65 years and over	8 689	8 666	5	14	13	8 654	6 498	6 478	4	13
Median age	34.0	34.1	19.0	26.4	21.7	34.2	34.7	35.1	22.9	25.0
Male	**50 914**	**50 114**	**271**	**251**	**407**	**49 858**	**43 924**	**42 661**	**593**	**361**
Median age	31.6	31.8	21.9	22.2	24.0	31.8	31.9	32.2	26.2	22.1
Males per 100 females	93.7	93.5	126.6	82.0	109.1	93.5	102.1	101.7	174.9	83.6

TIPSII [UPF] GP123 CENSUS90 72583600 05/01/92 9:28 PM MACHINE: C DATA:CENSUS90*P1TIPSDA23. 04/27/92 01:54:18 TAPE: NONE FRAME: 115
TSF:CENSUS90*92. 04/27/92 01:54:49 UTF:CENSUS90*93. 04/27/92 01:54:50 META:CENSUS90*P1TABLES23. 04/27/92 02:05:37

Table 54. **Age and Sex by Race and Hispanic Origin: 1990**—Con.

[Threshold and complementary threshold are 400 persons. For definitions of terms and meanings of symbols, see text]

County	Aroostook County—Con.			Cumberland County						
	Asian or Pacific Islander	Hispanic origin (of any race)	White, not of Hispanic origin	All persons	White	Black	American Indian, Eskimo, or Aleut	Asian or Pacific Islander	Hispanic origin (of any race)	White, not of Hispanic origin
All persons	**405**	**554**	**84 269**	**243 135**	**238 403**	**1 565**	**628**	**2 147**	**1 560**	**237 255**
Under 5 years	49	86	5 722	16 907	16 395	187	56	198	195	16 257
Under 1 year	11	16	978	2 792	2 707	30	6	34	38	2 681
1 year	9	24	1 186	3 659	3 536	54	14	40	46	3 501
2 years	11	17	1 222	3 643	3 526	38	17	44	41	3 498
3 years	11	12	1 219	3 387	3 282	38	6	48	39	3 257
4 years	7	17	1 117	3 426	3 344	27	13	32	31	3 320
5 to 9 years	25	50	5 891	16 259	15 802	136	46	236	132	15 705
5 years	4	12	1 199	3 399	3 310	28	9	42	30	3 289
6 years	7	7	1 148	3 218	3 132	27	7	43	26	3 112
7 years	4	11	1 167	3 335	3 240	25	11	51	31	3 217
8 years	5	13	1 167	3 168	3 075	33	6	47	24	3 057
9 years	5	7	1 210	3 139	3 045	23	13	53	21	3 030
10 to 14 years	23	48	6 128	14 799	14 438	93	48	185	127	14 337
10 years	4	9	1 231	3 165	3 072	22	18	40	33	3 047
11 years	5	15	1 191	2 941	2 871	24	5	38	25	2 849
12 years	4	8	1 214	3 029	2 964	10	8	38	26	2 944
13 years	4	8	1 240	2 865	2 807	18	9	26	19	2 791
14 years	6	8	1 252	2 799	2 724	19	8	43	24	2 706
15 to 19 years	42	35	6 040	16 509	16 037	129	56	247	142	15 938
15 years	10	5	1 193	2 857	2 783	16	8	48	21	2 771
16 years	6	6	1 232	3 003	2 928	13	11	46	21	2 913
17 years	7	8	1 264	3 103	3 023	16	13	46	27	3 001
18 years	11	10	1 142	3 527	3 406	31	12	61	32	3 385
19 years	8	6	1 209	4 019	3 897	53	12	46	41	3 868
20 to 24 years	51	78	6 088	18 810	18 244	223	66	220	168	18 138
20 years	9	19	1 247	3 842	3 714	51	13	56	33	3 694
21 years	6	8	1 179	3 586	3 452	43	19	55	31	3 436
25 to 29 years	53	96	7 138	21 760	21 209	217	76	212	203	21 063
30 to 34 years	42	56	6 972	22 481	21 991	175	74	204	157	21 880
35 to 39 years	49	55	6 802	21 196	20 823	118	48	179	133	20 724
40 to 44 years	30	22	5 988	18 482	18 194	75	50	144	70	18 141
45 to 49 years	13	9	4 547	13 596	13 412	48	36	92	64	13 362
50 to 54 years	12	7	3 954	10 494	10 374	34	20	64	37	10 341
55 to 59 years	4	5	3 898	10 009	9 912	30	10	57	30	9 886
60 to 64 years	6	3	4 021	10 116	10 019	36	19	41	25	9 998
65 to 69 years	4	1	3 421	9 723	9 670	20	9	23	20	9 652
70 to 74 years	2	–	2 879	7 901	7 852	18	5	24	25	7 831
75 to 79 years	–	1	2 183	6 244	6 218	7	6	12	16	6 202
80 to 84 years	–	2	1 454	4 265	4 243	10	2	8	8	4 236
85 years and over	–	–	1 143	3 584	3 570	9	1	1	8	3 564
18 years and over	285	351	62 839	186 207	183 034	1 104	446	1 388	1 037	182 271
62 years and over	10	7	13 426	37 808	37 588	86	36	89	88	37 512
65 years and over	6	4	11 080	31 717	31 553	64	23	68	77	31 485
Median age	26.2	24.0	33.7	33.7	33.9	25.3	27.8	24.5	25.4	33.9
Female	**215**	**242**	**41 791**	**126 275**	**124 094**	**652**	**298**	**1 078**	**756**	**123 510**
Under 5 years	23	33	2 750	8 275	8 045	87	22	94	98	7 969
Under 1 year	4	4	459	1 351	1 315	15	4	12	19	1 299
1 year	4	7	585	1 766	1 712	23	4	22	20	1 694
2 years	7	9	597	1 789	1 744	13	5	20	20	1 729
3 years	5	6	574	1 661	1 608	21	2	24	23	1 593
4 years	3	7	535	1 708	1 666	15	7	16	16	1 654
5 to 9 years	10	26	2 825	7 847	7 626	73	16	118	66	7 577
5 years	–	6	578	1 612	1 570	12	5	20	16	1 558
6 years	3	3	527	1 564	1 518	18	2	23	13	1 509
7 years	2	6	582	1 654	1 613	15	4	21	17	1 599
8 years	4	7	574	1 527	1 478	18	1	27	12	1 470
9 years	1	4	564	1 490	1 447	10	4	27	8	1 441
10 to 14 years	8	23	2 921	7 206	7 039	43	25	85	56	6 992
10 years	2	5	564	1 545	1 499	12	9	20	15	1 486
11 years	2	9	581	1 437	1 398	14	2	22	11	1 388
12 years	1	3	584	1 458	1 435	5	4	12	10	1 426
13 years	2	4	604	1 382	1 359	6	4	10	8	1 353
14 years	1	2	588	1 384	1 348	6	6	21	12	1 339
15 to 19 years	24	16	2 950	8 106	7 878	58	28	126	66	7 830
15 years	6	–	589	1 368	1 332	4	5	26	10	1 325
16 years	2	3	594	1 462	1 430	4	5	22	9	1 423
17 years	5	6	652	1 491	1 455	8	3	23	11	1 445
18 years	6	5	561	1 790	1 726	14	7	34	17	1 716
19 years	5	2	554	1 995	1 935	28	8	21	19	1 921
20 to 24 years	24	27	2 757	9 458	9 224	94	30	96	66	9 176
20 years	5	6	561	1 903	1 856	20	6	21	9	1 849
21 years	2	1	539	1 788	1 724	23	9	26	12	1 716
25 to 29 years	25	45	3 300	11 014	10 771	81	34	105	96	10 701
30 to 34 years	22	22	3 283	11 601	11 396	50	36	106	72	11 342
35 to 39 years	34	26	3 288	10 844	10 669	41	26	96	67	10 617
40 to 44 years	22	7	2 835	9 228	9 094	26	25	75	31	9 069
45 to 49 years	9	5	2 263	6 882	6 794	14	18	51	37	6 765
50 to 54 years	5	5	2 074	5 354	5 298	18	10	26	22	5 280
55 to 59 years	3	4	1 956	5 305	5 254	14	4	33	17	5 239
60 to 64 years	3	2	2 112	5 511	5 451	18	12	29	13	5 441
65 to 69 years	2	–	1 875	5 468	5 442	9	5	11	10	5 433
70 to 74 years	1	–	1 606	4 629	4 598	11	3	16	18	4 583
75 to 79 years	–	1	1 308	3 923	3 911	4	2	6	9	3 902
80 to 84 years	–	–	909	2 889	2 877	6	1	4	6	2 872
85 years and over	–	–	779	2 735	2 727	5	1	1	6	2 722
18 years and over	161	151	31 460	98 626	97 167	433	222	710	506	96 779
62 years and over	4	3	7 704	23 007	22 883	47	21	52	55	22 836
65 years and over	3	1	6 477	19 644	19 555	35	12	38	49	19 512
Median age	29.3	24.4	35.2	34.8	35.0	23.0	29.1	26.0	26.0	35.1
Male	**190**	**312**	**42 478**	**116 860**	**114 309**	**913**	**330**	**1 069**	**804**	**113 745**
Median age	23.9	23.7	32.3	32.4	32.6	26.5	26.8	23.0	24.5	32.7
Males per 100 females	88.4	128.9	101.6	92.5	92.1	140.0	110.7	99.2	106.3	92.1

TIPSII [UPF] GP123 CENSUS90 72583600 05/01/92 9:28 PM MACHINE: C DATA:CENSUS90*P1TIPSDA23. 04/27/92 01:54:18 TAPE: NONE FRAME: 116
TSF:CENSUS90*92. 04/27/92 01:54:49 UTF:CENSUS90*93. 04/27/92 01:54:50 META:CENSUS90*P1TABLES23. 04/27/92 02:05:37

Table 54. **Age and Sex by Race and Hispanic Origin: 1990**—Con.

[Threshold and complementary threshold are 400 persons. For definitions of terms and meanings of symbols, see text]

County	Franklin County	Hancock County		Kennebec County				
	All persons	All persons	White	All persons	White	Asian or Pacific Islander	Hispanic origin (of any race)	White, not of Hispanic origin
All persons	**29 008**	**46 948**	**46 471**	**115 904**	**114 624**	**501**	**516**	**114 239**
Under 5 years	2 003	3 205	3 153	7 802	7 666	55	62	7 624
Under 1 year	354	550	546	1 292	1 275	5	7	1 270
1 year	425	688	677	1 572	1 539	14	16	1 528
2 years	397	634	621	1 605	1 575	16	10	1 569
3 years	419	667	657	1 580	1 555	11	15	1 544
4 years	408	666	652	1 753	1 722	9	14	1 713
5 to 9 years	2 229	3 406	3 351	8 497	8 358	54	65	8 304
5 years	442	717	702	1 627	1 604	8	12	1 594
6 years	449	658	649	1 724	1 690	13	13	1 677
7 years	484	677	670	1 686	1 666	8	17	1 653
8 years	393	699	686	1 717	1 685	14	13	1 674
9 years	461	655	644	1 743	1 713	11	10	1 706
10 to 14 years	2 126	2 962	2 927	8 175	8 055	55	43	8 025
10 years	393	643	633	1 705	1 678	14	6	1 675
11 years	462	643	635	1 664	1 639	10	9	1 633
12 years	432	604	598	1 660	1 637	10	9	1 630
13 years	418	521	516	1 546	1 529	6	7	1 522
14 years	421	551	545	1 600	1 572	15	12	1 565
15 to 19 years	2 476	2 985	2 950	8 607	8 497	42	52	8 460
15 years	419	553	549	1 606	1 585	9	10	1 576
16 years	406	602	594	1 562	1 545	5	7	1 541
17 years	416	607	600	1 610	1 590	9	9	1 582
18 years	567	592	583	1 877	1 855	10	6	1 850
19 years	668	631	624	1 952	1 922	9	20	1 911
20 to 24 years	2 236	2 928	2 872	7 998	7 865	45	44	7 835
20 years	596	658	647	1 753	1 712	13	15	1 703
21 years	471	586	577	1 743	1 717	13	10	1 708
25 to 29 years	2 102	3 508	3 464	8 689	8 558	45	40	8 529
30 to 34 years	2 309	3 877	3 829	9 686	9 583	34	43	9 553
35 to 39 years	2 267	3 853	3 808	9 638	9 527	48	34	9 502
40 to 44 years	2 058	3 668	3 640	8 910	8 821	41	34	8 794
45 to 49 years	1 771	2 726	2 699	6 707	6 637	29	24	6 622
50 to 54 years	1 299	2 173	2 163	5 350	5 297	23	10	5 289
55 to 59 years	1 309	2 180	2 167	5 200	5 165	13	12	5 154
60 to 64 years	1 253	2 322	2 315	5 101	5 084	5	13	5 073
65 to 69 years	1 094	2 054	2 048	4 938	4 923	6	14	4 911
70 to 74 years	875	1 781	1 776	3 790	3 786	2	8	3 778
75 to 79 years	712	1 408	1 405	3 062	3 055	2	11	3 045
80 to 84 years	487	1 027	1 022	1 990	1 987	1	3	1 985
85 years and over	402	885	882	1 764	1 760	1	4	1 756
18 years and over	21 409	35 613	35 297	86 652	85 825	314	320	85 587
62 years and over	4 325	8 526	8 501	18 609	18 568	16	48	18 525
65 years and over	3 570	7 155	7 133	15 544	15 511	12	40	15 475
Median age	32.9	35.7	35.9	34.2	34.3	24.9	23.8	34.3
Female	**15 026**	**23 937**	**23 704**	**60 016**	**59 400**	**267**	**252**	**59 199**
Under 5 years	941	1 529	1 502	3 829	3 769	29	21	3 754
Under 1 year	170	240	238	661	654	2	3	652
1 year	204	346	339	765	750	7	7	746
2 years	186	298	293	782	770	9	4	766
3 years	198	316	310	766	752	6	5	748
4 years	183	329	322	855	843	5	2	842
5 to 9 years	1 079	1 660	1 634	4 182	4 110	25	26	4 087
5 years	226	353	348	797	785	3	5	781
6 years	212	336	328	871	855	5	6	849
7 years	218	314	311	813	804	4	9	796
8 years	207	337	331	861	839	8	4	835
9 years	216	320	316	840	827	5	2	826
10 to 14 years	1 022	1 454	1 436	3 994	3 939	26	22	3 921
10 years	197	299	294	843	828	7	1	828
11 years	203	336	332	814	804	4	8	799
12 years	219	288	286	795	784	5	4	780
13 years	196	255	252	758	748	5	4	744
14 years	207	276	272	784	775	5	5	770
15 to 19 years	1 341	1 363	1 344	4 251	4 199	20	28	4 176
15 years	207	254	253	805	793	4	4	789
16 years	214	279	273	761	752	3	4	749
17 years	185	289	287	778	770	3	6	765
18 years	315	281	275	928	917	5	4	913
19 years	420	260	256	979	967	5	10	960
20 to 24 years	1 233	1 374	1 352	3 965	3 900	25	19	3 887
20 years	378	286	280	863	841	8	4	838
21 years	254	260	256	865	853	5	3	850
25 to 29 years	1 087	1 760	1 736	4 563	4 496	28	25	4 480
30 to 34 years	1 147	1 976	1 950	4 999	4 954	18	26	4 932
35 to 39 years	1 146	1 943	1 924	4 893	4 842	23	16	4 828
40 to 44 years	1 074	1 813	1 799	4 443	4 396	25	11	4 386
45 to 49 years	892	1 394	1 384	3 353	3 320	14	10	3 316
50 to 54 years	636	1 089	1 085	2 704	2 679	13	5	2 676
55 to 59 years	655	1 119	1 112	2 723	2 707	6	10	2 698
60 to 64 years	664	1 214	1 210	2 740	2 733	4	7	2 727
65 to 69 years	580	1 077	1 073	2 704	2 694	6	6	2 688
70 to 74 years	515	993	990	2 173	2 169	2	7	2 162
75 to 79 years	419	840	837	1 895	1 894	1	7	1 887
80 to 84 years	297	664	662	1 305	1 303	1	3	1 301
85 years and over	298	675	674	1 300	1 296	1	3	1 293
18 years and over	11 378	18 472	18 319	45 667	45 267	177	169	45 134
62 years and over	2 492	4 956	4 941	11 049	11 024	14	33	10 993
65 years and over	2 109	4 249	4 236	9 377	9 356	11	26	9 331
Median age	33.5	37.1	37.3	35.2	35.3	26.3	27.6	35.4
Male	**13 982**	**23 011**	**22 767**	**55 888**	**55 224**	**234**	**264**	**55 040**
Median age	32.2	34.4	34.5	33.2	33.3	21.8	20.6	33.3
Males per 100 females	93.1	96.1	96.0	93.1	93.0	87.6	104.8	93.0

TIPSII [UPF] GP123 CENSUS90 72583600 05/01/92 9:28 PM MACHINE: C DATA:CENSUS90*P1TIPSDA23. 04/27/92 01:54:18 TAPE: NONE FRAME: 117
TSF:CENSUS90*92. 04/27/92 01:54:49 UTF:CENSUS90*93. 04/27/92 01:54:50 META:CENSUS90*P1TABLES23. 04/27/92 02:05:37

Table 54. **Age and Sex by Race and Hispanic Origin: 1990**—Con.

[Threshold and complementary threshold are 400 persons. For definitions of terms and meanings of symbols, see text]

County	Knox County	Lincoln County	Oxford County	Penobscot County				
	All persons	All persons	All persons	All persons	White	Black	American Indian, Eskimo, or Aleut	Asian or Pacific Islander
All persons	**36 310**	**30 357**	**52 602**	**146 601**	**143 678**	**536**	**1 273**	**932**
Under 5 years	2 432	2 012	3 792	9 601	9 333	61	119	74
Under 1 year	385	340	666	1 609	1 567	11	17	12
1 year	483	394	806	2 052	1 992	19	21	16
2 years	526	407	751	1 978	1 925	11	27	15
3 years	487	440	766	1 985	1 925	9	34	13
4 years	551	431	803	1 977	1 924	11	20	18
5 to 9 years	2 662	2 180	3 925	10 116	9 874	36	118	69
5 years	554	466	800	2 043	1 986	9	24	19
6 years	537	463	799	2 002	1 953	8	23	15
7 years	522	418	799	2 073	2 014	8	29	18
8 years	515	417	716	1 997	1 959	3	26	6
9 years	534	416	811	2 001	1 962	8	16	11
10 to 14 years	2 358	2 129	3 900	9 881	9 635	36	120	60
10 years	494	451	828	2 059	2 008	9	27	10
11 years	474	440	793	2 036	1 990	7	20	14
12 years	450	437	785	1 997	1 946	5	23	13
13 years	468	426	752	1 873	1 831	7	19	11
14 years	472	375	742	1 916	1 860	8	31	12
15 to 19 years	2 272	2 017	3 480	12 368	12 055	63	138	92
15 years	440	439	725	1 924	1 876	6	23	13
16 years	498	420	766	2 016	1 965	5	29	16
17 years	474	441	768	2 073	2 012	9	26	18
18 years	467	371	665	2 702	2 642	19	26	12
19 years	393	346	556	3 653	3 560	24	34	33
20 to 24 years	1 862	1 370	2 786	13 288	12 897	92	143	126
20 years	374	272	519	3 432	3 322	36	36	29
21 years	348	237	548	3 031	2 962	20	21	23
25 to 29 years	2 403	1 901	3 910	11 761	11 447	57	115	122
30 to 34 years	2 916	2 368	4 470	12 614	12 326	44	119	110
35 to 39 years	3 155	2 553	4 188	11 753	11 540	33	92	74
40 to 44 years	2 875	2 384	3 707	10 557	10 373	37	70	69
45 to 49 years	2 066	1 919	2 966	8 053	7 940	17	56	37
50 to 54 years	1 668	1 404	2 510	6 727	6 638	13	43	28
55 to 59 years	1 644	1 522	2 535	6 561	6 486	11	43	19
60 to 64 years	1 829	1 574	2 507	6 361	6 295	13	32	20
65 to 69 years	1 889	1 532	2 494	5 408	5 358	7	30	13
70 to 74 years	1 524	1 272	1 997	4 185	4 153	6	18	7
75 to 79 years	1 124	979	1 441	3 297	3 280	2	11	4
80 to 84 years	843	681	1 083	2 307	2 293	6	3	5
85 years and over	788	560	911	1 763	1 755	2	3	3
18 years and over	27 446	22 736	38 726	110 990	108 983	383	838	682
62 years and over	7 341	6 000	9 429	20 773	20 609	32	86	44
65 years and over	6 168	5 024	7 926	16 960	16 839	23	65	32
Median age	36.9	37.3	35.0	32.5	32.7	23.3	24.9	27.1
Female	**18 707**	**15 570**	**26 978**	**74 962**	**73 551**	**197**	**639**	**479**
Under 5 years	1 189	1 016	1 852	4 697	4 563	27	57	43
Under 1 year	191	175	317	793	773	3	10	5
1 year	229	201	423	1 009	980	9	10	9
2 years	265	191	354	991	961	6	14	10
3 years	238	239	365	980	949	5	16	8
4 years	266	210	393	924	900	4	7	11
5 to 9 years	1 299	1 039	1 963	4 895	4 782	12	57	35
5 years	258	217	375	969	949	1	6	10
6 years	259	228	403	965	944	3	10	8
7 years	261	192	399	1 039	1 009	4	15	9
8 years	258	193	360	975	951	2	17	3
9 years	263	209	426	947	929	2	9	5
10 to 14 years	1 190	1 010	1 875	4 838	4 713	16	60	31
10 years	252	213	417	1 000	977	2	10	6
11 years	228	215	365	947	924	4	9	8
12 years	240	191	379	1 013	984	3	14	7
13 years	241	218	369	913	893	3	9	4
14 years	229	173	345	965	935	4	18	6
15 to 19 years	1 081	957	1 682	6 071	5 915	20	73	52
15 years	228	207	347	959	929	3	16	6
16 years	233	208	370	964	936	–	16	11
17 years	218	205	405	1 000	972	3	13	10
18 years	218	168	288	1 360	1 331	8	10	9
19 years	184	169	272	1 788	1 747	6	18	16
20 to 24 years	914	703	1 399	6 420	6 255	35	67	47
20 years	197	134	249	1 705	1 660	14	12	13
21 years	157	110	259	1 436	1 402	8	12	11
25 to 29 years	1 196	932	2 009	6 046	5 910	17	55	54
30 to 34 years	1 509	1 224	2 311	6 409	6 267	13	59	62
35 to 39 years	1 582	1 315	2 098	5 982	5 870	17	48	41
40 to 44 years	1 368	1 190	1 804	5 206	5 119	10	34	39
45 to 49 years	1 032	969	1 476	3 994	3 946	5	24	18
50 to 54 years	874	702	1 252	3 452	3 395	6	30	17
55 to 59 years	849	778	1 296	3 371	3 338	2	19	10
60 to 64 years	963	821	1 287	3 278	3 239	8	20	11
65 to 69 years	1 046	810	1 375	2 977	2 953	1	14	9
70 to 74 years	846	693	1 088	2 431	2 411	2	14	4
75 to 79 years	644	564	875	1 991	1 985	1	3	2
80 to 84 years	551	447	680	1 585	1 577	3	2	3
85 years and over	574	400	656	1 319	1 313	2	3	1
18 years and over	14 350	11 885	20 166	57 609	56 656	136	420	343
62 years and over	4 280	3 433	5 434	12 261	12 171	14	49	27
65 years and over	3 661	2 914	4 674	10 303	10 239	9	36	19
Median age	38.0	38.5	35.9	33.5	33.7	22.3	25.4	27.9
Male	**17 603**	**14 787**	**25 624**	**71 639**	**70 127**	**339**	**634**	**453**
Median age	35.9	36.1	34.1	31.4	31.6	23.7	24.6	25.9
Males per 100 females	94.1	95.0	95.0	95.6	95.3	172.1	99.2	94.6

TIPSII [UPF] GP123 CENSUS90 72583600 05/01/92 9:28 PM MACHINE: C DATA:CENSUS90*P1TIPSDA23. 04/27/92 01:54:18 TAPE: NONE FRAME: 118
TSF:CENSUS90*92. 04/27/92 01:54:49 UTF:CENSUS90*93. 04/27/92 01:54:50 META:CENSUS90*P1TABLES23. 04/27/92 02:05:37

Table 54. **Age and Sex by Race and Hispanic Origin: 1990**—Con.

[Threshold and complementary threshold are 400 persons. For definitions of terms and meanings of symbols, see text]

County	Penobscot County—Con.		Piscataquis County	Sagadahoc County		Somerset County	Waldo County
	Hispanic origin (of any race)	White, not of Hispanic origin	All persons	All persons	White	All persons	All persons
All persons	**701**	**143 163**	**18 653**	**33 535**	**32 783**	**49 767**	**33 018**
Under 5 years	58	9 285	1 141	2 731	2 637	3 484	2 354
Under 1 year	12	1 557	198	483	461	597	428
1 year	11	1 983	203	597	567	717	487
2 years	13	1 913	218	567	553	718	497
3 years	10	1 918	246	554	539	701	479
4 years	12	1 914	276	530	517	751	463
5 to 9 years	62	9 832	1 405	2 545	2 479	3 842	2 571
5 years	16	1 976	282	511	496	795	497
6 years	8	1 947	269	492	484	780	518
7 years	20	2 000	281	536	514	729	515
8 years	9	1 952	268	526	515	745	494
9 years	9	1 957	305	480	470	793	547
10 to 14 years	65	9 589	1 484	2 334	2 280	3 870	2 562
10 years	8	2 001	308	489	473	791	504
11 years	14	1 980	293	475	468	801	542
12 years	19	1 935	314	488	475	772	505
13 years	15	1 821	272	443	432	743	495
14 years	9	1 852	297	439	432	763	516
15 to 19 years	74	12 002	1 332	2 201	2 138	3 787	2 324
15 years	10	1 871	279	438	431	821	459
16 years	10	1 956	306	440	428	798	492
17 years	20	1 998	265	449	444	831	493
18 years	12	2 633	262	434	422	707	436
19 years	22	3 544	220	440	413	630	444
20 to 24 years	112	12 825	908	2 172	2 071	3 064	1 912
20 years	22	3 310	161	421	401	576	418
21 years	25	2 944	155	455	440	605	366
25 to 29 years	71	11 394	1 170	3 029	2 943	3 703	2 228
30 to 34 years	61	12 282	1 435	3 262	3 178	4 110	2 732
35 to 39 years	51	11 504	1 467	2 981	2 908	3 943	2 797
40 to 44 years	30	10 354	1 402	2 580	2 538	3 656	2 741
45 to 49 years	28	7 917	1 119	1 958	1 934	2 914	1 889
50 to 54 years	27	6 615	921	1 556	1 527	2 369	1 540
55 to 59 years	22	6 468	879	1 311	1 293	2 334	1 541
60 to 64 years	8	6 288	979	1 149	1 144	2 197	1 516
65 to 69 years	16	5 342	891	1 173	1 170	2 070	1 442
70 to 74 years	7	4 147	793	918	912	1 571	1 033
75 to 79 years	3	3 277	597	683	681	1 245	893
80 to 84 years	5	2 288	387	532	530	859	541
85 years and over	1	1 754	343	420	420	749	402
18 years and over	476	108 632	13 773	24 598	24 084	36 121	24 087
62 years and over	35	20 576	3 609	4 381	4 366	7 806	5 225
65 years and over	32	16 808	3 011	3 726	3 713	6 494	4 311
Median age	23.6	32.7	36.6	32.6	32.8	33.8	34.7
Female	**374**	**73 270**	**9 553**	**16 983**	**16 635**	**25 411**	**16 815**
Under 5 years	31	4 538	563	1 356	1 310	1 676	1 157
Under 1 year	9	765	97	249	239	301	212
1 year	4	977	115	288	270	350	226
2 years	5	957	110	276	270	321	249
3 years	7	943	119	275	268	339	240
4 years	6	896	122	268	263	365	230
5 to 9 years	26	4 764	684	1 241	1 208	1 862	1 264
5 years	7	945	127	246	242	387	254
6 years	2	942	128	255	250	394	249
7 years	10	1 001	140	271	260	333	268
8 years	4	948	126	261	254	357	236
9 years	3	928	163	208	202	391	257
10 to 14 years	27	4 697	708	1 160	1 134	1 866	1 225
10 years	2	976	136	238	231	365	239
11 years	7	920	146	252	247	394	261
12 years	10	977	135	232	229	368	259
13 years	5	891	135	228	221	378	217
14 years	3	933	156	210	206	361	249
15 to 19 years	47	5 880	654	1 063	1 042	1 841	1 070
15 years	8	925	149	219	215	427	225
16 years	6	931	140	215	209	383	219
17 years	12	961	134	227	224	400	233
18 years	7	1 326	125	208	205	338	205
19 years	14	1 737	106	194	189	293	188
20 to 24 years	60	6 215	461	1 049	1 016	1 594	929
20 years	11	1 655	83	215	208	299	200
21 years	15	1 390	82	213	208	297	185
25 to 29 years	40	5 878	605	1 476	1 438	1 883	1 177
30 to 34 years	30	6 246	753	1 588	1 550	2 097	1 428
35 to 39 years	27	5 849	747	1 502	1 465	1 999	1 430
40 to 44 years	17	5 108	678	1 277	1 250	1 831	1 382
45 to 49 years	16	3 932	533	985	971	1 391	931
50 to 54 years	19	3 379	460	757	744	1 203	792
55 to 59 years	13	3 327	438	653	642	1 200	774
60 to 64 years	2	3 237	498	609	607	1 140	788
65 to 69 years	7	2 946	492	652	649	1 114	774
70 to 74 years	4	2 407	440	561	558	863	554
75 to 79 years	2	1 983	343	392	391	741	525
80 to 84 years	5	1 572	248	355	353	552	348
85 years and over	1	1 312	248	307	307	558	267
18 years and over	264	56 454	7 175	12 565	12 335	18 797	12 492
62 years and over	20	12 151	2 067	2 609	2 599	4 508	2 947
65 years and over	19	10 220	1 771	2 267	2 258	3 828	2 468
Median age	24.3	33.7	37.3	33.5	33.7	34.7	35.6
Male	**327**	**69 893**	**9 100**	**16 552**	**16 148**	**24 356**	**16 203**
Median age	23.0	31.6	35.8	31.7	32.0	32.8	33.8
Males per 100 females	87.4	95.4	95.3	97.5	97.1	95.8	96.4

TIPSII [UPF] GP123 CENSUS90 72583600 05/01/92 9:28 PM MACHINE: C DATA:CENSUS90*P1TIPSDA23. 04/27/92 01:54:18 TAPE: NONE FRAME: 119
TSF:CENSUS90*92. 04/27/92 01:54:49 UTF:CENSUS90*93. 04/27/92 01:54:50 META:CENSUS90*P1TABLES23. 04/27/92 02:05:37

Table 54. **Age and Sex by Race and Hispanic Origin: 1990**—Con.

[Threshold and complementary threshold are 400 persons. For definitions of terms and meanings of symbols, see text]

County	Washington County			York County					
	All persons	White	American Indian, Eskimo, or Aleut	All persons	White	Black	Asian or Pacific Islander	Hispanic origin (of any race)	White, not of Hispanic origin
All persons	**35 308**	**33 734**	**1 414**	**164 587**	**162 420**	**555**	**1 095**	**993**	**161 640**
Under 5 years	2 250	2 056	183	12 185	11 925	86	125	124	11 830
Under 1 year	380	352	26	2 052	2 001	18	25	20	1 986
1 year	441	404	34	2 604	2 551	14	29	27	2 529
2 years	463	426	35	2 472	2 423	15	22	35	2 399
3 years	472	418	52	2 497	2 447	19	24	21	2 429
4 years	494	456	36	2 560	2 503	20	25	21	2 487
5 to 9 years	2 567	2 347	202	12 403	12 162	60	132	111	12 076
5 years	506	464	39	2 573	2 531	11	26	21	2 512
6 years	502	454	43	2 481	2 432	11	25	27	2 413
7 years	541	489	49	2 519	2 471	17	22	28	2 449
8 years	467	429	35	2 381	2 328	10	32	17	2 317
9 years	551	511	36	2 449	2 400	11	27	18	2 385
10 to 14 years	2 767	2 605	149	11 581	11 405	42	85	90	11 337
10 years	558	521	32	2 401	2 363	8	22	19	2 349
11 years	562	522	36	2 422	2 393	6	16	14	2 383
12 years	550	515	33	2 362	2 330	10	10	19	2 316
13 years	564	539	24	2 242	2 212	4	18	20	2 197
14 years	533	508	24	2 154	2 107	14	19	18	2 092
15 to 19 years	2 486	2 332	139	11 018	10 802	57	115	83	10 740
15 years	473	445	25	2 171	2 134	9	18	22	2 118
16 years	493	461	31	2 248	2 208	9	20	19	2 193
17 years	490	453	32	2 387	2 345	12	26	14	2 333
18 years	553	524	26	2 091	2 047	11	26	9	2 040
19 years	477	449	25	2 121	2 068	16	25	19	2 056
20 to 24 years	2 147	2 016	110	10 184	9 978	66	99	78	9 923
20 years	477	454	16	1 996	1 955	13	21	20	1 939
21 years	404	373	28	1 949	1 907	13	23	17	1 893
25 to 29 years	2 323	2 178	132	13 790	13 591	52	96	82	13 526
30 to 34 years	2 770	2 651	105	15 234	15 023	43	102	102	14 946
35 to 39 years	2 641	2 549	79	14 369	14 179	41	103	84	14 116
40 to 44 years	2 424	2 352	64	12 624	12 481	24	84	58	12 435
45 to 49 years	1 988	1 916	60	9 176	9 066	23	57	39	9 034
50 to 54 years	1 681	1 624	47	7 288	7 216	16	34	34	7 188
55 to 59 years	1 747	1 703	39	6 851	6 804	7	31	30	6 776
60 to 64 years	1 810	1 778	28	7 076	7 040	12	14	26	7 016
65 to 69 years	1 755	1 722	32	6 630	6 607	9	7	15	6 592
70 to 74 years	1 425	1 403	20	5 300	5 282	9	5	13	5 269
75 to 79 years	1 120	1 105	15	4 001	3 992	1	5	11	3 982
80 to 84 years	730	724	6	2 763	2 759	3	1	8	2 751
85 years and over	677	673	4	2 114	2 108	4	–	5	2 103
18 years and over	26 268	25 367	792	121 612	120 241	337	689	613	119 753
62 years and over	6 782	6 682	95	25 073	25 000	29	24	69	24 932
65 years and over	5 707	5 627	77	20 808	20 748	26	18	52	20 697
Median age	35.6	36.3	21.6	33.6	33.8	22.5	24.5	25.6	33.8
Female	**18 023**	**17 219**	**719**	**84 465**	**83 391**	**222**	**581**	**509**	**82 980**
Under 5 years	1 126	1 035	87	5 927	5 801	42	60	75	5 740
Under 1 year	189	180	9	1 022	993	12	12	14	982
1 year	216	198	15	1 255	1 227	9	14	13	1 216
2 years	222	201	21	1 173	1 151	5	9	22	1 136
3 years	244	215	29	1 206	1 183	8	13	14	1 170
4 years	255	241	13	1 271	1 247	8	12	12	1 236
5 to 9 years	1 258	1 141	106	6 057	5 941	27	65	50	5 903
5 years	263	238	22	1 257	1 234	5	15	16	1 220
6 years	236	212	22	1 198	1 177	6	10	13	1 167
7 years	260	230	28	1 217	1 195	8	10	7	1 191
8 years	230	211	18	1 199	1 168	6	18	9	1 162
9 years	269	250	16	1 186	1 167	2	12	5	1 163
10 to 14 years	1 335	1 260	71	5 593	5 495	27	46	44	5 462
10 years	261	248	12	1 155	1 131	7	13	9	1 123
11 years	266	247	19	1 182	1 170	3	7	5	1 167
12 years	272	257	13	1 104	1 084	9	5	9	1 077
13 years	277	262	14	1 105	1 088	3	10	13	1 079
14 years	259	246	13	1 047	1 022	5	11	8	1 016
15 to 19 years	1 184	1 108	70	5 344	5 250	20	56	35	5 225
15 years	245	230	12	1 033	1 016	3	8	9	1 011
16 years	241	224	16	1 056	1 038	3	11	6	1 035
17 years	239	218	20	1 199	1 178	4	15	8	1 171
18 years	252	239	12	996	979	6	10	6	974
19 years	207	197	10	1 060	1 039	4	12	6	1 034
20 to 24 years	1 070	997	61	5 184	5 102	16	45	39	5 073
20 years	219	207	8	994	978	3	9	13	967
21 years	209	193	15	964	946	2	13	9	938
25 to 29 years	1 162	1 075	81	7 043	6 949	20	48	38	6 916
30 to 34 years	1 418	1 359	51	7 811	7 702	19	51	55	7 660
35 to 39 years	1 329	1 288	35	7 324	7 227	12	62	41	7 192
40 to 44 years	1 164	1 130	29	6 217	6 138	7	52	30	6 116
45 to 49 years	948	913	28	4 548	4 482	7	38	21	4 465
50 to 54 years	872	842	24	3 673	3 642	5	14	21	3 624
55 to 59 years	908	885	19	3 546	3 519	3	21	18	3 502
60 to 64 years	944	927	13	3 763	3 742	3	12	10	3 733
65 to 69 years	935	912	23	3 608	3 596	4	4	6	3 590
70 to 74 years	780	769	9	2 997	2 986	6	3	7	2 979
75 to 79 years	638	634	4	2 461	2 456	1	3	8	2 448
80 to 84 years	463	458	5	1 784	1 782	1	1	6	1 776
85 years and over	489	486	3	1 585	1 581	2	–	5	1 576
18 years and over	13 579	13 111	407	63 600	62 922	116	376	317	62 658
62 years and over	3 853	3 797	52	14 734	14 692	15	16	38	14 654
65 years and over	3 305	3 259	44	12 435	12 401	14	11	32	12 369
Median age	36.6	37.3	22.2	34.5	34.6	18.8	27.0	26.8	34.7
Male	**17 285**	**16 515**	**695**	**80 122**	**79 029**	**333**	**514**	**484**	**78 660**
Median age	34.6	35.2	21.0	32.7	32.9	23.5	22.6	24.9	32.9
Males per 100 females	95.9	95.9	96.7	94.9	94.8	150.0	88.5	95.1	94.8

TIPSII [UPF] GP123 CENSUS90 72583600 05/01/92 9:28 PM MACHINE: C DATA:CENSUS90*P1TIPSDA23. 04/27/92 01:54:18 TAPE: NONE FRAME: 120
TSF:CENSUS90*92. 04/27/92 01:54:49 UTF:CENSUS90*93. 04/27/92 01:54:50 META:CENSUS90*P1TABLES23. 04/27/92 02:05:37

Table 55. **Age and Sex for Selected Racial Groups: 1990**

[Threshold is 400 persons. For definitions of terms and meanings of symbols, see text]

County	Androscoggin County	Aroostook County	Cumberland County		Kennebec County	Penobscot County		Washington County	York County
	All Asian	American Indian	American Indian	All Asian	All Asian	American Indian	All Asian	American Indian	All Asian
All persons	**540**	**791**	**622**	**2 108**	**486**	**1 260**	**891**	**1 409**	**1 063**
Under 5 years	58	82	54	195	54	118	71	183	122
Under 1 year	13	19	6	34	5	17	11	26	25
1 year	8	12	14	39	13	21	15	34	28
2 years	13	16	16	42	16	27	15	35	22
3 years	16	19	5	48	11	34	13	52	23
4 years	8	16	13	32	9	19	17	36	24
5 to 9 years	50	101	46	231	52	117	67	201	131
5 years	9	20	9	41	8	24	19	39	26
6 years	13	18	7	43	12	23	15	43	25
7 years	12	18	11	50	8	29	16	49	21
8 years	8	23	6	45	13	25	6	35	32
9 years	8	22	13	52	11	16	11	35	27
10 to 14 years	32	102	48	185	54	118	57	148	83
10 years	7	19	18	40	13	26	9	32	21
11 years	8	20	5	38	10	20	13	36	16
12 years	8	25	8	38	10	23	13	32	10
13 years	3	17	9	26	6	19	10	24	18
14 years	6	21	8	43	15	30	12	24	18
15 to 19 years	80	74	55	242	42	136	85	139	111
15 years	2	8	8	47	9	23	11	25	17
16 years	14	17	11	46	5	28	16	31	19
17 years	6	16	13	45	9	25	18	32	25
18 years	24	14	12	60	10	26	11	26	26
19 years	34	19	11	44	9	34	29	25	24
20 to 24 years	53	54	66	216	42	142	120	110	94
20 years	12	14	13	56	13	36	27	16	19
21 years	9	10	19	54	11	21	20	28	22
25 to 29 years	46	69	76	206	43	115	122	132	89
30 to 34 years	43	89	74	196	34	117	106	105	98
35 to 39 years	50	58	48	176	48	92	71	78	100
40 to 44 years	42	33	49	141	39	70	64	63	83
45 to 49 years	23	39	36	91	27	55	34	60	56
50 to 54 years	20	29	20	64	23	43	26	47	34
55 to 59 years	14	20	10	57	12	41	19	38	31
60 to 64 years	10	16	17	41	5	32	20	28	13
65 to 69 years	7	12	9	23	5	29	12	32	7
70 to 74 years	8	9	5	24	2	18	7	20	5
75 to 79 years	1	4	6	11	2	11	3	15	5
80 to 84 years	–	–	2	8	1	3	5	6	1
85 years and over	3	–	1	1	1	3	2	4	–
18 years and over	378	465	442	1 359	303	831	651	789	666
62 years and over	23	35	35	88	15	85	41	95	24
65 years and over	19	25	23	67	11	64	29	77	18
Median age	24.0	23.0	27.8	24.4	24.8	25.0	27.1	21.6	24.4
Female	**297**	**432**	**296**	**1 066**	**260**	**632**	**455**	**718**	**560**
Under 5 years	29	45	22	91	29	57	40	87	58
Under 1 year	4	14	4	12	2	10	4	9	12
1 year	6	2	4	21	7	10	8	15	13
2 years	8	10	5	18	9	14	10	21	9
3 years	4	12	2	24	6	16	8	29	13
4 years	7	7	7	16	5	7	10	13	11
5 to 9 years	27	49	16	116	24	57	34	106	64
5 years	5	7	5	20	3	6	10	22	15
6 years	4	13	2	23	4	10	8	22	10
7 years	9	3	4	21	4	15	8	28	9
8 years	4	13	1	25	8	17	3	18	18
9 years	5	13	4	27	5	9	5	16	12
10 to 14 years	15	62	25	85	26	59	29	70	45
10 years	5	13	9	20	7	9	5	12	12
11 years	3	14	2	22	4	9	7	19	7
12 years	4	14	4	12	5	14	7	12	5
13 years	1	11	4	10	5	9	4	14	10
14 years	2	10	6	21	5	18	6	13	11
15 to 19 years	39	36	27	126	20	72	47	70	53
15 years	–	3	5	26	4	16	5	12	7
16 years	9	5	5	22	3	15	11	16	10
17 years	3	9	3	23	3	13	10	20	15
18 years	10	9	7	34	5	10	8	12	10
19 years	17	10	7	21	5	18	13	10	11
20 to 24 years	28	24	30	96	24	66	45	61	41
20 years	5	5	6	21	8	12	12	8	7
21 years	6	6	9	26	5	12	10	15	12
25 to 29 years	29	40	34	102	26	55	54	81	43
30 to 34 years	27	50	36	105	18	58	59	51	51
35 to 39 years	27	31	26	96	23	48	40	35	60
40 to 44 years	23	17	25	73	24	34	35	29	51
45 to 49 years	12	25	18	51	13	23	17	28	37
50 to 54 years	11	18	10	26	13	30	16	24	14
55 to 59 years	10	12	4	33	6	18	10	19	21
60 to 64 years	6	10	11	29	4	20	11	13	11
65 to 69 years	3	5	5	11	5	13	8	23	4
70 to 74 years	8	5	3	16	2	14	4	9	3
75 to 79 years	–	3	2	5	1	3	2	4	3
80 to 84 years	–	–	1	4	1	2	3	5	1
85 years and over	3	–	1	1	1	3	1	3	–
18 years and over	214	259	220	703	171	415	326	407	361
62 years and over	17	18	21	51	13	48	26	52	16
65 years and over	14	13	12	37	10	35	18	44	11
Median age	26.7	25.0	29.1	25.9	26.3	25.4	27.9	22.2	27.3
Male	**243**	**359**	**326**	**1 042**	**226**	**628**	**436**	**691**	**503**
Median age	22.2	21.9	26.8	22.9	21.8	24.6	25.9	20.9	22.3
Males per 100 females	81.8	83.1	110.1	97.7	86.9	99.4	95.8	96.2	89.8

TIPSII [UPF] GP123 CENSUS90 72583600 05/01/92 9:28 PM MACHINE: C DATA:CENSUS90*P1TIPSDA23. 04/27/92 01:54:18 TAPE: NONE FRAME: 121
TSF:CENSUS90*92. 04/27/92 01:54:49 UTF:CENSUS90*93. 04/27/92 01:54:50 META:CENSUS90*P1TABLES23. 04/27/92 02:05:37

Table 56. Age and Sex by Type of Hispanic Origin: 1990

[Persons of Hispanic origin may be of any race. Threshold is 400 persons. For definitions of terms and meanings of symbols, see text]

County	Cumberland County	York County
	Other Hispanic	Other Hispanic
All persons	**779**	**472**
Under 5 years	86	58
Under 1 year	14	10
1 year	17	13
2 years	22	19
3 years	18	7
4 years	15	9
5 to 9 years	67	49
5 years	17	9
6 years	14	9
7 years	13	9
8 years	12	11
9 years	11	11
10 to 14 years	68	37
10 years	19	6
11 years	14	7
12 years	8	7
13 years	14	8
14 years	13	9
15 to 19 years	75	38
15 years	13	10
16 years	8	8
17 years	17	8
18 years	15	3
19 years	22	9
20 to 24 years	77	34
20 years	16	10
21 years	11	5
25 to 29 years	104	31
30 to 34 years	65	50
35 to 39 years	56	41
40 to 44 years	36	21
45 to 49 years	34	23
50 to 54 years	25	18
55 to 59 years	15	17
60 to 64 years	15	14
65 to 69 years	15	13
70 to 74 years	21	8
75 to 79 years	10	11
80 to 84 years	4	8
85 years and over	6	1
18 years and over	520	302
62 years and over	62	50
65 years and over	56	41
Median age	25.8	28.4
Female	**403**	**243**
Under 5 years	44	35
Under 1 year	7	7
1 year	8	6
2 years	10	12
3 years	10	6
4 years	9	4
5 to 9 years	34	22
5 years	11	7
6 years	6	4
7 years	5	2
8 years	7	6
9 years	5	3
10 to 14 years	37	17
10 years	11	2
11 years	7	4
12 years	5	3
13 years	8	3
14 years	6	5
15 to 19 years	39	17
15 years	7	6
16 years	5	2
17 years	8	5
18 years	6	1
19 years	13	3
20 to 24 years	38	15
20 years	5	7
21 years	6	3
25 to 29 years	49	11
30 to 34 years	29	26
35 to 39 years	30	21
40 to 44 years	14	10
45 to 49 years	20	16
50 to 54 years	16	11
55 to 59 years	10	11
60 to 64 years	8	6
65 to 69 years	7	5
70 to 74 years	15	5
75 to 79 years	4	8
80 to 84 years	4	6
85 years and over	5	1
18 years and over	268	156
62 years and over	39	29
65 years and over	35	25
Median age	25.8	30.4
Male	**376**	**229**
Median age	25.9	25.9
Males per 100 females	93.3	94.2

TIPSII [UPF] GP123 CENSUS90 72583600 05/01/92 9:28 PM MACHINE: C DATA:CENSUS90*P1TIPSDA23. 04/27/92 01:54:18 TAPE: NONE FRAME: 122
TSF:CENSUS90*92. 04/27/92 01:54:49 UTF:CENSUS90*93. 04/27/92 01:54:50 META:CENSUS90*P1TABLES23. 04/27/92 02:05:37

Table 57. Household and Family Characteristics by Race and Hispanic Origin: 1990

[Threshold and complementary threshold are 400 persons. For definitions of terms and meanings of symbols, see text]

County	Androscoggin County						Aroostook County			
	All persons	White	Black	Asian or Pacific Islander	Hispanic origin (of any race)	White, not of Hispanic origin	All persons	White	Black	American Indian, Eskimo, or Aleut
HOUSEHOLD TYPE AND RELATIONSHIP										
All persons	**105 259**	**103 687**	**485**	**557**	**780**	**103 192**	**86 936**	**84 601**	**932**	**793**
In households	101 904	100 481	438	485	730	100 008	82 248	80 332	659	763
Householder	40 017	39 618	137	109	222	39 472	31 366	30 817	224	207
15 to 24 years	2 674	2 629	17	5	31	2 615	1 771	1 688	36	17
25 to 34 years	9 009	8 882	48	26	73	8 836	6 411	6 214	92	65
35 to 44 years	8 530	8 417	35	40	53	8 384	6 833	6 686	67	49
45 to 54 years	5 747	5 682	24	22	23	5 666	4 588	4 526	16	35
55 to 64 years	5 276	5 248	7	8	20	5 231	4 646	4 612	7	23
65 to 74 years	4 926	4 909	6	7	15	4 896	4 074	4 053	3	16
75 to 84 years	3 002	2 999	–	1	6	2 993	2 490	2 485	3	2
85 years and over	853	852	–	–	1	851	553	553	–	–
Family householder	28 047	27 774	88	78	152	27 680	23 439	23 003	188	155
Male	21 667	21 467	60	62	111	21 395	19 475	19 155	164	84
Female	6 380	6 307	28	16	41	6 285	3 964	3 848	24	71
Nonfamily householder	11 970	11 844	49	31	70	11 792	7 927	7 814	36	52
Male	5 177	5 104	32	16	42	5 072	3 475	3 400	26	31
Living alone	3 807	3 762	21	7	30	3 740	2 728	2 666	24	25
Female	6 793	6 740	17	15	28	6 720	4 452	4 414	10	21
Living alone	5 943	5 901	14	12	23	5 884	4 087	4 062	6	15
Spouse	22 446	22 200	46	114	117	22 127	19 851	19 448	130	126
Child	31 995	31 431	192	186	296	31 233	26 535	25 735	273	335
Grandchild	774	759	11	1	7	753	578	553	6	18
Brother or sister	662	637	5	13	6	635	422	413	1	6
Parent	573	563	–	7	6	560	375	362	2	2
Other relatives	843	815	5	18	13	806	593	567	7	15
Roomer, boarder, or foster child	628	607	11	7	5	603	437	399	8	19
Housemate or roommate	1 135	1 083	8	16	29	1 075	519	503	1	10
Other nonrelatives	2 831	2 768	23	14	29	2 744	1 572	1 535	7	25
In group quarters	3 355	3 206	47	72	50	3 184	4 688	4 269	273	30
Institutionalized persons	1 466	1 449	13	1	15	1 440	1 024	1 022	–	2
Correctional institutions	100	91	7	–	13	84	47	46	–	1
Nursing homes	1 222	1 221	1	–	–	1 221	929	928	–	1
Other institutions	144	137	5	1	2	135	48	48	–	–
Other persons in group quarters	1 889	1 757	34	71	35	1 744	3 664	3 247	273	28
College dormitories	1 492	1 378	30	71	23	1 365	446	422	7	7
Military quarters	–	–	–	–	–	–	3 057	2 669	265	20
Emergency shelters for homeless persons	59	57	–	–	–	57	5	5	–	–
Visible in street locations	–	–	–	–	–	–	2	2	–	–
Shelters for abused women	3	3	–	–	–	3	17	15	–	–
Drug/alcohol abuse group homes	–	–	–	–	–	–	10	10	–	–
Other noninstitutional group quarters	335	319	4	–	12	319	127	124	1	1
Persons per household	2.55	2.54	2.76	3.33	2.99	2.54	2.62	2.62	2.96	3.05
Persons per family	3.04	3.04	3.43	3.86	3.52	3.04	3.06	3.06	3.28	3.52
HOUSEHOLD SIZE										
Households	**40 017**	**39 618**	**137**	**109**	**222**	**39 472**	**31 366**	**30 817**	**224**	**207**
1 person	9 750	9 663	35	19	53	9 624	6 815	6 728	30	40
2 persons	13 195	13 106	37	15	45	13 070	10 450	10 304	65	47
3 persons	7 251	7 172	26	25	40	7 154	5 861	5 731	52	50
4 persons	6 449	6 376	18	24	45	6 345	5 352	5 253	51	30
5 persons	2 429	2 381	12	19	24	2 366	2 074	2 020	19	22
6 persons	661	648	5	4	9	644	597	573	4	13
7 or more persons	282	272	4	3	6	269	217	208	3	5
FAMILY TYPE BY PRESENCE OF OWN CHILDREN										
Families	**28 047**	**27 774**	**88**	**78**	**152**	**27 680**	**23 439**	**23 003**	**188**	**155**
With own children under 18 years	14 209	14 011	65	56	98	13 959	11 634	11 337	129	104
With own children under 6 years only	3 868	3 801	27	14	33	3 788	2 951	2 837	58	27
With own children under 6 and 6 to 17 years	2 584	2 531	17	16	19	2 521	2 139	2 072	27	31
Married-couple families	**22 446**	**22 243**	**58**	**63**	**116**	**22 171**	**19 851**	**19 505**	**172**	**96**
With own children under 18 years	10 629	10 485	40	47	71	10 449	9 511	9 284	115	60
With own children under 6 years only	2 793	2 749	12	14	25	2 738	2 389	2 297	53	13
With own children under 6 and 6 to 17 years	2 069	2 025	14	13	14	2 019	1 835	1 787	24	18
Female householder, no husband present	**4 351**	**4 297**	**24**	**10**	**26**	**4 283**	**2 710**	**2 633**	**14**	**48**
With own children under 18 years	2 931	2 887	21	8	21	2 875	1 700	1 638	12	38
With own children under 6 years only	852	834	12	–	5	833	444	424	4	13
With own children under 6 and 6 to 17 years	450	442	3	3	4	439	255	236	3	13
MARITAL STATUS										
Males 15 years and over	**39 223**	**38 680**	**174**	**180**	**288**	**38 497**	**34 264**	**33 351**	**463**	**232**
Never married	10 970	10 749	65	93	103	10 680	8 526	8 258	116	80
Now married, except separated	23 186	22 932	71	77	148	22 851	22 245	21 683	320	105
15 to 24 years	873	854	5	1	17	848	1 267	1 158	62	13
25 to 34 years	5 419	5 329	27	16	55	5 303	5 376	5 150	139	34
35 to 44 years	5 632	5 553	19	34	37	5 534	5 520	5 361	97	29
45 to 54 years	3 942	3 899	15	15	19	3 887	3 472	3 441	10	12
55 to 64 years	3 435	3 420	4	6	9	3 412	3 175	3 153	8	9
65 to 74 years	2 591	2 584	1	4	8	2 577	2 269	2 258	1	7
75 years and over	1 294	1 293	–	1	3	1 290	1 166	1 162	3	1
Separated	482	470	7	2	7	464	404	382	8	13
Widowed	1 086	1 082	–	1	5	1 077	892	884	2	3
Divorced	3 499	3 447	31	7	25	3 425	2 197	2 144	17	31
Females 15 years and over	**43 215**	**42 686**	**124**	**232**	**254**	**42 527**	**34 120**	**33 385**	**225**	**276**
Never married	9 359	9 184	56	70	71	9 140	6 215	6 055	52	65
Now married, except separated	23 127	22 868	41	127	130	22 791	20 625	20 162	155	141
15 to 24 years	1 501	1 464	8	6	29	1 453	1 517	1 440	37	13
25 to 34 years	6 040	5 951	17	46	40	5 930	5 097	4 922	65	53
35 to 44 years	5 481	5 405	7	42	28	5 388	4 985	4 857	39	28
45 to 54 years	3 777	3 745	6	17	19	3 729	3 535	3 483	8	29
55 to 64 years	3 207	3 188	2	11	7	3 183	2 934	2 913	3	11
65 to 74 years	2 254	2 250	–	4	7	2 243	1 863	1 855	2	6
75 years and over	867	865	1	1	–	865	694	692	1	1
Separated	743	724	9	8	6	719	425	398	4	17
Widowed	5 435	5 414	2	15	11	5 404	4 306	4 284	2	16
Divorced	4 551	4 496	16	12	36	4 473	2 549	2 486	12	37

TIPSII [UPF] GP123 CENSUS90 72583600 05/01/92 9:28 PM MACHINE: C DATA:CENSUS90*P1TIPSDA23. 04/27/92 01:54:18 TAPE: NONE FRAME: 123
TSF:CENSUS90*92. 04/27/92 01:54:49 UTF:CENSUS90*93. 04/27/92 01:54:50 META:CENSUS90*P1TABLES23. 04/27/92 02:05:37

Table 57. Household and Family Characteristics by Race and Hispanic Origin: 1990—Con.

[Threshold and complementary threshold are 400 persons. For definitions of terms and meanings of symbols, see text]

County	Aroostook County—Con.			Cumberland County						
	Asian or Pacific Islander	Hispanic origin (of any race)	White, not of Hispanic origin	All persons	White	Black	American Indian, Eskimo, or Aleut	Asian or Pacific Islander	Hispanic origin (of any race)	White, not of Hispanic origin
HOUSEHOLD TYPE AND RELATIONSHIP										
All persons	**405**	**554**	**84 269**	**243 135**	**238 403**	**1 565**	**628**	**2 147**	**1 560**	**237 255**
In households	342	441	80 054	235 399	231 024	1 385	585	2 069	1 456	229 926
Householder	73	113	30 753	94 512	93 217	505	204	506	477	92 846
15 to 24 years	14	22	1 682	5 415	5 290	56	20	41	46	5 258
25 to 34 years	24	43	6 190	21 336	20 897	191	66	150	168	20 772
35 to 44 years	21	30	6 667	21 993	21 638	118	55	153	117	21 550
45 to 54 years	10	10	4 517	13 706	13 530	50	33	88	56	13 482
55 to 64 years	3	4	4 609	11 753	11 649	41	15	48	36	11 619
65 to 74 years	1	1	4 053	11 187	11 124	32	9	19	30	11 099
75 to 84 years	–	3	2 482	7 194	7 166	14	5	7	20	7 147
85 years and over	–	–	553	1 928	1 923	3	1	–	4	1 919
Family householder	53	97	22 950	63 087	62 201	292	140	399	300	61 972
Male	40	82	19 108	48 224	47 592	212	86	290	221	47 424
Female	13	15	3 842	14 863	14 609	80	54	109	79	14 548
Nonfamily householder	20	16	7 803	31 425	31 016	213	64	107	177	30 874
Male	14	8	3 395	12 878	12 609	149	36	72	89	12 540
Living alone	9	8	2 661	8 754	8 577	101	21	48	47	8 541
Female	6	8	4 408	18 547	18 407	64	28	35	88	18 334
Living alone	3	7	4 057	15 021	14 919	45	21	26	65	14 866
Spouse	116	103	19 384	51 258	50 588	164	88	373	242	50 402
Child	127	199	25 600	68 762	67 083	499	185	838	548	66 672
Grandchild	1	4	549	1 990	1 935	24	10	10	21	1 921
Brother or sister	1	1	413	1 693	1 603	15	12	61	18	1 592
Parent	7	2	362	1 373	1 335	5	4	28	4	1 332
Other relatives	4	3	565	2 031	1 926	15	8	79	18	1 913
Roomer, boarder, or foster child	6	4	399	1 625	1 548	20	8	44	14	1 539
Housemate or roommate	5	1	502	6 130	5 926	76	28	84	55	5 884
Other nonrelatives	2	11	1 527	6 025	5 863	62	38	46	59	5 825
In group quarters	63	113	4 215	7 736	7 379	180	43	78	104	7 329
Institutionalized persons	–	–	1 022	3 140	3 071	25	25	5	25	3 058
Correctional institutions	–	–	46	739	697	15	14	–	21	687
Nursing homes	–	–	928	1 698	1 689	6	1	2	1	1 688
Other institutions	–	–	48	703	685	4	10	3	3	683
Other persons in group quarters	63	113	3 193	4 596	4 308	155	18	73	79	4 271
College dormitories	10	–	422	2 929	2 804	44	8	59	31	2 789
Military quarters	51	112	2 615	769	624	101	6	10	39	611
Emergency shelters for homeless persons	–	–	5	208	202	3	2	1	5	197
Visible in street locations	–	–	2	4	3	1	–	–	–	3
Shelters for abused women	2	–	15	–	–	–	–	–	–	–
Drug/alcohol abuse group homes	–	–	10	84	82	1	1	–	–	82
Other noninstitutional group quarters	–	1	124	602	593	5	1	3	4	589
Persons per household	3.05	2.97	2.61	2.49	2.48	2.50	2.70	3.39	2.63	2.48
Persons per family	3.42	3.24	3.06	3.01	3.01	3.16	3.06	3.77	3.21	3.01
HOUSEHOLD SIZE										
Households	**73**	**113**	**30 753**	**94 512**	**93 217**	**505**	**204**	**506**	**477**	**92 846**
1 person	12	15	6 718	23 775	23 496	146	42	74	112	23 407
2 persons	22	29	10 288	32 483	32 143	148	62	108	147	32 028
3 persons	11	31	5 717	16 614	16 363	87	43	106	95	16 284
4 persons	14	22	5 236	14 353	14 115	83	37	104	75	14 059
5 persons	7	14	2 014	5 220	5 109	29	15	56	33	5 089
6 persons	6	2	572	1 474	1 434	8	3	29	12	1 424
7 or more persons	1	–	208	593	557	4	2	29	3	555
FAMILY TYPE BY PRESENCE OF OWN CHILDREN										
Families	**53**	**97**	**22 950**	**63 087**	**62 201**	**292**	**140**	**399**	**300**	**61 972**
With own children under 18 years	37	70	11 298	30 083	29 509	179	83	276	188	29 369
With own children under 6 years only	15	34	2 820	8 491	8 314	69	27	69	62	8 270
With own children under 6 and 6 to 17 years	5	11	2 065	5 618	5 511	42	12	47	43	5 480
Married-couple families	**43**	**85**	**19 458**	**51 258**	**50 639**	**204**	**82**	**287**	**234**	**50 457**
With own children under 18 years	30	58	9 251	23 460	23 049	127	48	205	142	22 943
With own children under 6 years only	12	31	2 282	6 854	6 722	49	16	55	50	6 688
With own children under 6 and 6 to 17 years	4	8	1 781	4 714	4 630	33	6	39	36	4 603
Female householder, no husband present	**10**	**11**	**2 628**	**9 305**	**9 105**	**66**	**42**	**84**	**52**	**9 068**
With own children under 18 years	7	11	1 633	5 495	5 355	44	29	62	36	5 329
With own children under 6 years only	3	2	423	1 306	1 269	17	10	10	10	1 260
With own children under 6 and 6 to 17 years	1	3	235	791	771	8	5	7	5	769
MARITAL STATUS										
Males 15 years and over	**134**	**210**	**33 233**	**92 223**	**90 384**	**700**	**243**	**747**	**570**	**89 984**
Never married	51	49	8 230	28 276	27 421	327	102	351	245	27 257
Now married, except separated	75	147	21 606	53 386	52 605	270	96	351	260	52 417
15 to 24 years	10	33	1 149	1 457	1 399	21	10	17	22	1 387
25 to 34 years	30	63	5 117	11 632	11 366	117	28	92	104	11 296
35 to 44 years	21	42	5 333	14 320	14 087	72	25	117	65	14 040
45 to 54 years	8	6	3 436	9 335	9 218	23	17	75	30	9 193
55 to 64 years	4	2	3 151	7 610	7 549	22	9	30	20	7 532
65 to 74 years	2	1	2 258	6 002	5 972	11	4	14	11	5 962
75 years and over	–	–	1 162	3 030	3 014	4	3	6	8	3 007
Separated	1	2	380	1 150	1 103	28	4	13	10	1 096
Widowed	3	2	882	2 214	2 197	8	1	6	4	2 194
Divorced	4	10	2 135	7 197	7 058	67	40	26	51	7 020
Females 15 years and over	**174**	**160**	**33 295**	**102 947**	**101 384**	**449**	**235**	**781**	**536**	**100 972**
Never married	35	19	6 045	25 706	25 157	197	75	246	158	25 034
Now married, except separated	125	117	20 094	53 106	52 392	155	92	424	259	52 190
15 to 24 years	12	24	1 432	2 431	2 369	23	5	28	27	2 349
25 to 34 years	41	57	4 884	13 438	13 172	65	34	145	110	13 091
35 to 44 years	53	30	4 839	14 068	13 856	30	26	144	56	13 812
45 to 54 years	13	5	3 480	8 686	8 598	17	15	53	38	8 568
55 to 64 years	6	1	2 912	7 142	7 081	14	10	37	16	7 066
65 to 74 years	–	–	1 855	5 233	5 213	4	1	15	8	5 205
75 years and over	–	–	692	2 108	2 103	2	1	2	4	2 099
Separated	3	4	398	1 631	1 584	17	11	14	18	1 571
Widowed	3	5	4 281	11 714	11 622	24	13	49	37	11 595
Divorced	8	15	2 477	10 790	10 629	56	44	48	64	10 582

TIPSII [UPF] GP123 CENSUS90 72583600 05/01/92 9:28 PM MACHINE: C DATA:CENSUS90*P1TIPSDA23. 04/27/92 01:54:18 TAPE: NONE FRAME: 124
TSF:CENSUS90*92. 04/27/92 01:54:49 UTF:CENSUS90*93. 04/27/92 01:54:50 META:CENSUS90*P1TABLES23. 04/27/92 02:05:37

Table 57. **Household and Family Characteristics by Race and Hispanic Origin: 1990**—Con.

[Threshold and complementary threshold are 400 persons. For definitions of terms and meanings of symbols, see text]

County	Franklin County	Hancock County		Kennebec County				
	All persons	All persons	White	All persons	White	Asian or Pacific Islander	Hispanic origin (of any race)	White, not of Hispanic origin
HOUSEHOLD TYPE AND RELATIONSHIP								
All persons	**29 008**	**46 948**	**46 471**	**115 904**	**114 624**	**501**	**516**	**114 239**
In households	27 992	45 449	45 026	111 759	110 571	466	490	110 199
Householder	10 778	18 342	18 208	43 889	43 516	141	153	43 399
15 to 24 years	734	850	838	2 299	2 278	5	12	2 269
25 to 34 years	2 140	3 481	3 448	9 021	8 907	42	38	8 880
35 to 44 years	2 363	4 037	3 995	10 253	10 132	51	40	10 104
45 to 54 years	1 735	2 715	2 694	6 803	6 730	31	22	6 714
55 to 64 years	1 507	2 655	2 643	5 929	5 902	7	13	5 892
65 to 74 years	1 256	2 477	2 471	5 468	5 458	4	15	5 443
75 to 84 years	830	1 649	1 642	3 278	3 272	1	9	3 264
85 years and over	213	478	477	838	837	–	4	833
Family householder	7 599	12 836	12 749	30 869	30 614	104	90	30 549
Male	6 083	10 207	10 142	24 186	24 004	74	68	23 953
Female	1 516	2 629	2 607	6 683	6 610	30	22	6 596
Nonfamily householder	3 179	5 506	5 459	13 020	12 902	37	63	12 850
Male	1 427	2 325	2 299	5 567	5 491	19	30	5 468
Living alone	970	1 652	1 637	4 145	4 081	15	21	4 066
Female	1 752	3 181	3 160	7 453	7 411	18	33	7 382
Living alone	1 435	2 747	2 730	6 495	6 460	15	28	6 435
Spouse	6 303	10 867	10 785	25 185	24 990	93	85	24 926
Child	8 563	12 985	12 825	34 582	34 105	186	195	33 956
Grandchild	256	362	357	977	957	7	6	953
Brother or sister	123	171	170	563	557	1	3	556
Parent	135	226	225	604	596	3	1	595
Other relatives	229	346	334	875	856	7	4	853
Roomer, boarder, or foster child	190	265	256	790	778	2	4	775
Housemate or roommate	462	521	512	1 104	1 081	11	10	1 072
Other nonrelatives	953	1 364	1 354	3 190	3 135	15	29	3 114
In group quarters	1 016	1 499	1 445	4 145	4 053	35	26	4 040
Institutionalized persons	227	502	498	1 734	1 718	4	4	1 716
Correctional institutions	47	17	16	128	124	–	–	124
Nursing homes	180	453	451	1 092	1 088	1	1	1 088
Other institutions	–	32	31	514	506	3	3	504
Other persons in group quarters	789	997	947	2 411	2 335	31	22	2 324
College dormitories	780	491	480	1 814	1 740	31	22	1 729
Military quarters	–	425	389	–	–	–	–	–
Emergency shelters for homeless persons	–	45	43	–	–	–	–	–
Visible in street locations	–	–	–	–	–	–	–	–
Shelters for abused women	–	–	–	12	12	–	–	12
Drug/alcohol abuse group homes	–	–	–	–	–	–	–	–
Other noninstitutional group quarters	9	36	35	585	583	–	–	583
Persons per household	2.60	2.48	2.48	2.55	2.54	2.86	2.54	2.54
Persons per family	3.05	2.94	2.94	3.03	3.03	3.33	3.31	3.03
HOUSEHOLD SIZE								
Households	**10 778**	**18 342**	**18 208**	**43 889**	**43 516**	**141**	**153**	**43 399**
1 person	2 405	4 399	4 367	10 640	10 541	30	49	10 501
2 persons	3 697	6 729	6 697	14 715	14 630	36	37	14 602
3 persons	1 929	3 066	3 037	7 640	7 575	24	26	7 554
4 persons	1 751	2 846	2 824	7 218	7 143	36	23	7 127
5 persons	705	955	942	2 599	2 572	9	14	2 562
6 persons	194	241	239	771	761	3	3	759
7 or more persons	97	106	102	306	294	3	1	294
FAMILY TYPE BY PRESENCE OF OWN CHILDREN								
Families	**7 599**	**12 836**	**12 749**	**30 869**	**30 614**	**104**	**90**	**30 549**
With own children under 18 years	3 808	5 988	5 930	15 408	15 232	73	59	15 193
With own children under 6 years only	907	1 561	1 546	3 799	3 755	20	17	3 743
With own children under 6 and 6 to 17 years	710	1 136	1 119	2 746	2 708	14	9	2 704
Married-couple families	**6 303**	**10 867**	**10 793**	**25 185**	**25 003**	**80**	**70**	**24 951**
With own children under 18 years	2 961	4 796	4 747	11 872	11 751	51	43	11 722
With own children under 6 years only	676	1 268	1 258	2 889	2 859	16	11	2 852
With own children under 6 and 6 to 17 years	592	964	949	2 271	2 241	12	8	2 237
Female householder, no husband present	**973**	**1 505**	**1 496**	**4 364**	**4 310**	**17**	**15**	**4 300**
With own children under 18 years	657	934	928	2 778	2 740	15	13	2 732
With own children under 6 years only	156	218	215	672	661	3	5	657
With own children under 6 and 6 to 17 years	100	143	141	393	388	1	–	388
MARITAL STATUS								
Males 15 years and over	**10 666**	**18 081**	**17 908**	**43 419**	**42 963**	**150**	**163**	**42 849**
Never married	2 893	4 540	4 484	11 832	11 646	59	64	11 603
Now married, except separated	6 504	11 393	11 305	26 037	25 829	82	75	25 774
15 to 24 years	189	355	349	784	781	–	1	780
25 to 34 years	1 338	2 273	2 244	5 356	5 296	20	17	5 285
35 to 44 years	1 587	2 903	2 877	6 843	6 773	33	29	6 755
45 to 54 years	1 235	1 901	1 883	4 781	4 730	20	13	4 718
55 to 64 years	1 036	1 763	1 758	3 891	3 870	8	7	3 864
65 to 74 years	706	1 421	1 418	2 922	2 921	–	5	2 916
75 years and over	413	777	776	1 460	1 458	1	3	1 456
Separated	115	210	206	479	467	–	6	464
Widowed	253	502	499	1 243	1 237	–	2	1 235
Divorced	901	1 436	1 414	3 828	3 784	9	16	3 773
Females 15 years and over	**11 984**	**19 294**	**19 132**	**48 011**	**47 582**	**187**	**183**	**47 437**
Never married	2 817	3 359	3 312	10 277	10 143	46	52	10 098
Now married, except separated	6 489	11 172	11 083	25 956	25 755	106	85	25 691
15 to 24 years	367	602	594	1 388	1 373	4	9	1 369
25 to 34 years	1 531	2 542	2 507	6 354	6 283	35	32	6 260
35 to 44 years	1 620	2 814	2 788	6 772	6 713	36	19	6 696
45 to 54 years	1 168	1 884	1 872	4 420	4 382	21	11	4 376
55 to 64 years	941	1 653	1 647	3 641	3 626	8	9	3 617
65 to 74 years	596	1 146	1 144	2 414	2 411	2	4	2 407
75 years and over	266	531	531	967	967	–	1	966
Separated	169	265	265	670	664	2	5	660
Widowed	1 313	2 579	2 567	5 937	5 910	14	20	5 892
Divorced	1 196	1 919	1 905	5 171	5 110	19	21	5 096

TIPSII [UPF] GP123 CENSUS90 72583600 05/01/92 9:28 PM MACHINE: C DATA:CENSUS90*P1TIPSDA23. 04/27/92 01:54:18 TAPE: NONE FRAME: 125
TSF:CENSUS90*92. 04/27/92 01:54:49 UTF:CENSUS90*93. 04/27/92 01:54:50 META:CENSUS90*P1TABLES23. 04/27/92 02:05:37

Table 57. **Household and Family Characteristics by Race and Hispanic Origin: 1990**—Con.

[Threshold and complementary threshold are 400 persons. For definitions of terms and meanings of symbols, see text]

County	Knox County	Lincoln County	Oxford County	Penobscot County				
	All persons	All persons	All persons	All persons	White	Black	American Indian, Eskimo, or Aleut	Asian or Pacific Islander
HOUSEHOLD TYPE AND RELATIONSHIP								
All persons	**36 310**	**30 357**	**52 602**	**146 601**	**143 678**	**536**	**1 273**	**932**
In households	35 158	30 108	51 855	139 050	136 431	443	1 183	834
Householder	14 344	11 968	20 064	54 063	53 261	148	392	225
15 to 24 years	610	364	850	3 615	3 541	9	35	25
25 to 34 years	2 463	2 016	4 023	11 578	11 324	47	111	81
35 to 44 years	3 234	2 684	4 287	12 147	11 943	43	91	59
45 to 54 years	2 040	1 846	3 050	8 312	8 194	17	65	31
55 to 64 years	2 000	1 804	2 892	7 521	7 435	17	49	20
65 to 74 years	2 169	1 761	2 816	6 168	6 119	9	32	7
75 to 84 years	1 386	1 151	1 707	3 808	3 793	5	9	1
85 years and over	442	342	439	914	912	1	–	1
Family householder	9 849	8 585	14 573	38 125	37 565	96	276	162
Male	7 769	7 038	11 668	30 257	29 871	76	156	133
Female	2 080	1 547	2 905	7 868	7 694	20	120	29
Nonfamily householder	4 495	3 383	5 491	15 938	15 696	52	116	63
Male	1 727	1 461	2 502	6 932	6 791	35	58	43
Living alone	1 303	1 097	1 850	4 771	4 686	23	41	20
Female	2 768	1 922	2 989	9 006	8 905	17	58	20
Living alone	2 430	1 732	2 637	7 431	7 365	11	43	11
Spouse	8 134	7 321	11 926	31 222	30 782	52	156	210
Child	10 239	8 842	15 858	41 987	41 002	171	472	270
Grandchild	324	292	569	1 267	1 231	6	21	5
Brother or sister	177	107	286	752	723	2	18	9
Parent	144	146	289	745	721	3	6	15
Other relatives	255	223	428	1 157	1 132	3	12	7
Roomer, boarder, or foster child	243	216	360	1 322	1 242	25	18	32
Housemate or roommate	304	206	398	2 601	2 520	19	12	47
Other nonrelatives	994	787	1 677	3 934	3 817	14	76	14
In group quarters	1 152	249	747	7 551	7 247	93	90	98
Institutionalized persons	943	215	606	1 445	1 416	4	20	4
Correctional institutions	608	–	34	271	256	3	11	1
Nursing homes	329	215	571	867	864	1	1	1
Other institutions	6	–	1	307	296	–	8	2
Other persons in group quarters	209	34	141	6 106	5 831	89	70	94
College dormitories	7	–	–	5 194	4 964	70	59	88
Military quarters	21	4	–	35	25	9	–	–
Emergency shelters for homeless persons	–	–	–	56	51	2	3	–
Visible in street locations	–	–	–	–	–	–	–	–
Shelters for abused women	1	–	–	9	9	–	–	–
Drug/alcohol abuse group homes	–	–	–	29	26	–	3	–
Other noninstitutional group quarters	180	30	141	783	756	8	5	6
Persons per household	2.45	2.52	2.58	2.57	2.57	2.63	2.74	2.93
Persons per family	2.96	2.97	3.01	3.02	3.02	3.24	3.21	3.36
HOUSEHOLD SIZE								
Households	**14 344**	**11 968**	**20 064**	**54 063**	**53 261**	**148**	**392**	**225**
1 person	3 733	2 829	4 487	12 202	12 051	34	84	31
2 persons	5 138	4 396	6 934	18 300	18 062	44	104	76
3 persons	2 357	1 874	3 624	10 124	9 949	31	91	44
4 persons	2 005	1 887	3 248	9 055	8 912	24	67	45
5 persons	763	710	1 218	3 127	3 058	12	37	16
6 persons	247	179	413	923	907	3	6	7
7 or more persons	101	93	140	332	322	–	3	6
FAMILY TYPE BY PRESENCE OF OWN CHILDREN								
Families	**9 849**	**8 585**	**14 573**	**38 125**	**37 565**	**96**	**276**	**162**
With own children under 18 years	4 632	3 905	7 029	18 828	18 466	57	181	108
With own children under 6 years only	1 132	903	1 757	4 855	4 745	17	50	39
With own children under 6 and 6 to 17 years	927	784	1 304	3 233	3 165	10	35	18
Married-couple families	**8 134**	**7 321**	**11 926**	**31 222**	**30 827**	**74**	**168**	**136**
With own children under 18 years	3 562	3 187	5 401	14 603	14 358	45	102	88
With own children under 6 years only	867	756	1 330	3 724	3 650	14	27	31
With own children under 6 and 6 to 17 years	785	699	1 079	2 671	2 621	10	20	18
Female householder, no husband present	**1 321**	**903**	**1 964**	**5 327**	**5 213**	**14**	**81**	**15**
With own children under 18 years	843	513	1 261	3 394	3 307	9	63	13
With own children under 6 years only	199	93	305	839	814	3	19	3
With own children under 6 and 6 to 17 years	125	66	178	471	455	–	15	–
MARITAL STATUS								
Males 15 years and over	**13 829**	**11 531**	**19 697**	**56 471**	**55 343**	**261**	**451**	**359**
Never married	3 325	2 543	4 804	17 640	17 107	146	182	174
Now married, except separated	8 525	7 544	12 309	32 447	31 992	89	174	171
15 to 24 years	220	161	323	1 139	1 122	3	9	4
25 to 34 years	1 497	1 346	2 457	7 040	6 883	28	61	61
35 to 44 years	2 203	1 874	2 982	8 439	8 302	28	44	55
45 to 54 years	1 428	1 305	2 164	5 825	5 760	14	22	27
55 to 64 years	1 335	1 258	1 990	5 145	5 101	8	21	14
65 to 74 years	1 207	1 058	1 624	3 298	3 276	5	11	6
75 years and over	635	542	769	1 561	1 548	3	6	4
Separated	168	122	207	656	631	4	15	5
Widowed	439	369	642	1 342	1 327	6	9	–
Divorced	1 372	953	1 735	4 386	4 286	16	71	9
Females 15 years and over	**15 029**	**12 505**	**21 288**	**60 532**	**59 493**	**142**	**465**	**370**
Never married	2 616	1 949	3 707	14 572	14 204	65	161	113
Now married, except separated	8 401	7 516	12 300	32 231	31 743	54	180	230
15 to 24 years	395	329	641	1 893	1 869	3	11	9
25 to 34 years	1 773	1 586	2 916	8 210	8 034	18	58	91
35 to 44 years	2 144	1 914	2 919	8 235	8 085	20	49	73
45 to 54 years	1 389	1 266	2 057	5 507	5 437	6	30	30
55 to 64 years	1 264	1 173	1 893	4 667	4 623	5	19	18
65 to 74 years	1 031	895	1 360	2 710	2 691	2	11	6
75 years and over	405	353	514	1 009	1 004	–	2	3
Separated	170	142	304	874	850	3	19	1
Widowed	2 119	1 698	2 894	6 838	6 791	10	24	13
Divorced	1 723	1 200	2 083	6 017	5 905	10	81	13

TIPSII [UPF] GP123 CENSUS90 72583600 05/01/92 9:28 PM MACHINE: C DATA:CENSUS90*P1TIPSDA23. 04/27/92 01:54:18 TAPE: NONE FRAME: 126
TSF:CENSUS90*92. 04/27/92 01:54:49 UTF:CENSUS90*93. 04/27/92 01:54:50 META:CENSUS90*P1TABLES23. 04/27/92 02:05:37

Table 57. **Household and Family Characteristics by Race and Hispanic Origin: 1990**—Con.

[Threshold and complementary threshold are 400 persons. For definitions of terms and meanings of symbols, see text]

County	Penobscot County—Con.		Piscataquis County	Sagadahoc County		Somerset County	Waldo County
	Hispanic origin (of any race)	White, not of Hispanic origin	All persons	All persons	White	All persons	All persons
HOUSEHOLD TYPE AND RELATIONSHIP							
All persons	**701**	**143 163**	**18 653**	**33 535**	**32 783**	**49 767**	**33 018**
In households	632	135 961	18 449	33 026	32 350	49 076	32 608
Householder	196	53 109	7 194	12 581	12 388	18 513	12 415
15 to 24 years	30	3 522	283	657	633	1 019	538
25 to 34 years	63	11 275	1 240	3 080	3 009	3 781	2 359
35 to 44 years	39	11 917	1 539	3 011	2 957	4 084	3 020
45 to 54 years	23	8 175	1 121	1 975	1 944	2 889	1 927
55 to 64 years	14	7 422	1 082	1 474	1 466	2 676	1 783
65 to 74 years	19	6 101	1 061	1 315	1 310	2 292	1 541
75 to 84 years	7	3 786	671	842	842	1 419	1 008
85 years and over	1	911	197	227	227	353	239
Family householder	131	37 466	5 210	9 141	8 994	13 511	9 045
Male	97	29 798	4 331	7 291	7 197	10 722	7 171
Female	34	7 668	879	1 850	1 797	2 789	1 874
Nonfamily householder	65	15 643	1 984	3 440	3 394	5 002	3 370
Male	28	6 770	875	1 597	1 565	2 316	1 531
Living alone	16	4 671	668	1 116	1 095	1 625	1 112
Female	37	8 873	1 109	1 843	1 829	2 686	1 839
Living alone	26	7 339	1 009	1 598	1 590	2 309	1 580
Spouse	117	30 691	4 403	7 611	7 465	10 982	7 464
Child	224	40 832	5 523	10 357	10 104	15 516	10 175
Grandchild	8	1 227	228	323	317	571	366
Brother or sister	6	717	94	158	152	248	155
Parent	4	718	99	165	159	256	160
Other relatives	11	1 124	166	284	268	431	328
Roomer, boarder, or foster child	19	1 230	105	205	198	406	210
Housemate or roommate	24	2 506	117	511	494	340	287
Other nonrelatives	23	3 807	520	831	805	1 813	1 048
In group quarters	69	7 202	204	509	433	691	410
Institutionalized persons	2	1 414	204	184	184	666	137
Correctional institutions	1	255	16	–	–	75	12
Nursing homes	1	863	188	184	184	586	125
Other institutions	–	296	–	–	–	5	–
Other persons in group quarters	67	5 788	–	325	249	25	273
College dormitories	52	4 928	–	–	–	–	237
Military quarters	1	25	–	317	241	–	–
Emergency shelters for homeless persons	1	50	–	–	–	10	–
Visible in street locations	–	–	–	–	–	–	–
Shelters for abused women	–	9	–	–	–	–	–
Drug/alcohol abuse group homes	2	24	–	8	8	–	–
Other noninstitutional group quarters	11	752	–	–	–	15	36
Persons per household	2.72	2.57	2.56	2.63	2.62	2.65	2.63
Persons per family	3.14	3.02	3.02	3.07	3.06	3.07	3.06
HOUSEHOLD SIZE							
Households	**196**	**53 109**	**7 194**	**12 581**	**12 388**	**18 513**	**12 415**
1 person	42	12 010	1 677	2 714	2 685	3 934	2 692
2 persons	61	18 019	2 525	4 161	4 112	6 235	4 269
3 persons	41	9 918	1 237	2 386	2 345	3 378	2 252
4 persons	26	8 895	1 087	2 200	2 153	3 119	1 967
5 persons	17	3 045	443	811	794	1 291	853
6 persons	6	902	163	221	215	380	260
7 or more persons	3	320	62	88	84	176	122
FAMILY TYPE BY PRESENCE OF OWN CHILDREN							
Families	**131**	**37 466**	**5 210**	**9 141**	**8 994**	**13 511**	**9 045**
With own children under 18 years	76	18 412	2 458	4 748	4 647	6 831	4 521
With own children under 6 years only	25	4 727	504	1 364	1 330	1 614	1 076
With own children under 6 and 6 to 17 years	17	3 154	473	861	842	1 250	835
Married-couple families	**95**	**30 751**	**4 403**	**7 611**	**7 496**	**10 982**	**7 464**
With own children under 18 years	47	14 323	1 956	3 823	3 744	5 214	3 525
With own children under 6 years only	10	3 642	380	1 122	1 093	1 156	834
With own children under 6 and 6 to 17 years	13	2 611	394	748	733	1 016	686
Female householder, no husband present	**22**	**5 199**	**595**	**1 167**	**1 139**	**1 858**	**1 155**
With own children under 18 years	19	3 294	384	716	697	1 190	742
With own children under 6 years only	11	806	87	188	183	291	157
With own children under 6 and 6 to 17 years	2	454	64	88	84	172	126
MARITAL STATUS							
Males 15 years and over	**226**	**55 186**	**7 025**	**12 699**	**12 404**	**18 564**	**12 362**
Never married	104	17 041	1 608	3 145	3 029	4 679	3 067
Now married, except separated	100	31 918	4 544	8 014	7 858	11 392	7 703
15 to 24 years	3	1 119	127	339	307	398	219
25 to 34 years	30	6 862	799	2 033	1 977	2 346	1 521
35 to 44 years	30	8 284	1 097	2 147	2 105	2 863	2 066
45 to 54 years	14	5 749	834	1 422	1 406	2 092	1 358
55 to 64 years	13	5 090	755	984	976	1 774	1 176
65 to 74 years	9	3 267	604	720	718	1 283	920
75 years and over	1	1 547	328	369	369	636	443
Separated	4	628	87	169	166	192	165
Widowed	2	1 325	230	300	298	506	324
Divorced	16	4 274	556	1 071	1 053	1 795	1 103
Females 15 years and over	**290**	**59 271**	**7 598**	**13 226**	**12 983**	**20 007**	**13 169**
Never married	121	14 115	1 196	2 361	2 318	3 787	2 381
Now married, except separated	125	31 645	4 526	7 885	7 722	11 370	7 698
15 to 24 years	9	1 862	249	501	479	744	432
25 to 34 years	36	8 006	962	2 190	2 130	2 712	1 787
35 to 44 years	38	8 057	1 099	2 109	2 058	2 859	2 090
45 to 54 years	28	5 414	791	1 349	1 331	1 975	1 267
55 to 64 years	11	4 614	677	851	842	1 616	1 080
65 to 74 years	3	2 688	549	646	643	1 043	776
75 years and over	–	1 004	199	239	239	421	266
Separated	4	846	93	206	202	287	221
Widowed	18	6 773	1 110	1 422	1 411	2 518	1 539
Divorced	22	5 892	673	1 352	1 330	2 045	1 330

TIPSII [UPF] GP123 CENSUS90 72583600 05/01/92 9:28 PM MACHINE: C DATA:CENSUS90*P1TIPSDA23. 04/27/92 01:54:18 TAPE: NONE FRAME: 127
TSF:CENSUS90*92. 04/27/92 01:54:49 UTF:CENSUS90*93. 04/27/92 01:54:50 META:CENSUS90*P1TABLES23. 04/27/92 02:05:37

Table 57. **Household and Family Characteristics by Race and Hispanic Origin: 1990**—Con.

[Threshold and complementary threshold are 400 persons. For definitions of terms and meanings of symbols, see text]

County	Washington County			York County					
	All persons	White	American Indian, Eskimo, or Aleut	All persons	White	Black	Asian or Pacific Islander	Hispanic origin (of any race)	White, not of Hispanic origin
HOUSEHOLD TYPE AND RELATIONSHIP									
All persons	**35 308**	**33 734**	**1 414**	**164 587**	**162 420**	**555**	**1 095**	**993**	**161 640**
In households	34 279	32 740	1 400	162 399	160 313	498	1 081	973	159 544
Householder	13 418	12 975	413	61 848	61 299	150	233	288	61 066
15 to 24 years	591	556	35	2 889	2 841	9	22	28	2 822
25 to 34 years	2 334	2 205	122	13 792	13 616	47	72	84	13 549
35 to 44 years	2 662	2 579	74	14 768	14 608	39	78	76	14 550
45 to 54 years	2 036	1 954	73	9 301	9 205	30	39	40	9 173
55 to 64 years	2 070	2 020	47	8 020	7 977	11	17	32	7 948
65 to 74 years	2 095	2 050	43	7 479	7 458	11	4	17	7 441
75 to 84 years	1 274	1 259	15	4 504	4 500	2	1	10	4 490
85 years and over	356	352	4	1 095	1 094	1	–	1	1 093
Family householder	9 666	9 326	322	45 103	44 676	112	198	213	44 505
Male	7 712	7 545	155	35 818	35 500	91	151	161	35 372
Female	1 954	1 781	167	9 285	9 176	21	47	52	9 133
Nonfamily householder	3 752	3 649	91	16 745	16 623	38	35	75	16 561
Male	1 653	1 593	51	7 304	7 224	24	30	42	7 189
Living alone	1 276	1 224	44	5 201	5 144	20	17	28	5 122
Female	2 099	2 056	40	9 441	9 399	14	5	33	9 372
Living alone	1 890	1 855	34	8 055	8 024	14	4	23	8 004
Spouse	7 846	7 673	130	37 746	37 330	62	250	195	37 174
Child	10 470	9 750	663	51 074	50 192	232	466	398	49 879
Grandchild	486	418	67	1 395	1 366	14	6	16	1 355
Brother or sister	178	159	18	1 016	988	1	24	7	983
Parent	182	178	4	1 001	987	1	9	5	982
Other relatives	288	263	23	1 398	1 342	3	40	11	1 335
Roomer, boarder, or foster child	179	166	13	1 054	1 028	9	10	9	1 023
Housemate or roommate	229	219	7	2 060	2 025	14	14	22	2 009
Other nonrelatives	1 003	939	62	3 807	3 756	12	29	22	3 738
In group quarters	1 029	994	14	2 188	2 107	57	14	20	2 096
Institutionalized persons	490	480	10	1 153	1 147	3	3	2	1 145
Correctional institutions	142	134	8	75	72	2	1	–	72
Nursing homes	339	337	2	877	874	1	2	1	873
Other institutions	9	9	–	201	201	–	–	1	200
Other persons in group quarters	539	514	4	1 035	960	54	11	18	951
College dormitories	345	339	1	383	370	10	2	4	367
Military quarters	127	110	1	398	339	43	7	14	333
Emergency shelters for homeless persons	–	–	–	36	35	–	1	–	35
Visible in street locations	–	–	–	1	–	1	–	–	–
Shelters for abused women	1	1	–	–	–	–	–	–	–
Drug/alcohol abuse group homes	–	–	–	26	25	–	1	–	25
Other noninstitutional group quarters	66	64	2	191	191	–	–	–	191
Persons per household	2.55	2.53	3.27	2.63	2.62	2.81	3.74	2.81	2.62
Persons per family	3.01	2.99	3.65	3.08	3.07	3.29	3.99	3.23	3.07
HOUSEHOLD SIZE									
Households	**13 418**	**12 975**	**413**	**61 848**	**61 299**	**150**	**233**	**288**	**61 066**
1 person	3 166	3 079	78	13 256	13 168	34	21	51	13 126
2 persons	4 644	4 567	72	20 842	20 697	36	53	93	20 618
3 persons	2 301	2 216	79	11 455	11 362	34	30	61	11 312
4 persons	2 106	2 017	83	10 662	10 544	27	63	48	10 505
5 persons	850	786	64	4 039	3 987	10	30	21	3 974
6 persons	251	224	24	1 132	1 102	8	16	7	1 098
7 or more persons	100	86	13	462	439	1	20	7	433
FAMILY TYPE BY PRESENCE OF OWN CHILDREN									
Families	**9 666**	**9 326**	**322**	**45 103**	**44 676**	**112**	**198**	**213**	**44 505**
With own children under 18 years	4 545	4 309	223	22 516	22 232	71	147	129	22 131
With own children under 6 years only	1 003	943	57	5 946	5 861	26	41	40	5 834
With own children under 6 and 6 to 17 years	843	784	54	4 273	4 212	15	33	27	4 191
Married-couple families	**7 846**	**7 673**	**157**	**37 746**	**37 415**	**94**	**153**	**166**	**37 283**
With own children under 18 years	3 481	3 367	103	18 317	18 095	56	118	95	18 023
With own children under 6 years only	743	716	24	4 956	4 885	21	34	30	4 867
With own children under 6 and 6 to 17 years	674	648	21	3 679	3 626	11	32	18	3 612
Female householder, no husband present	**1 340**	**1 210**	**128**	**5 522**	**5 451**	**14**	**30**	**34**	**5 425**
With own children under 18 years	796	703	91	3 323	3 274	12	21	23	3 256
With own children under 6 years only	176	150	26	734	728	2	3	6	723
With own children under 6 and 6 to 17 years	137	113	24	494	487	4	–	8	481
MARITAL STATUS									
Males 15 years and over	**13 420**	**12 943**	**425**	**61 530**	**60 774**	**241**	**343**	**328**	**60 522**
Never married	3 352	3 145	186	15 730	15 421	100	149	105	15 343
Now married, except separated	8 224	8 047	152	38 997	38 625	112	171	181	38 486
15 to 24 years	283	271	10	1 085	1 060	9	6	14	1 052
25 to 34 years	1 530	1 484	38	9 050	8 922	34	64	55	8 881
35 to 44 years	1 888	1 844	37	10 451	10 335	35	53	51	10 300
45 to 54 years	1 424	1 387	31	6 639	6 575	18	33	21	6 557
55 to 64 years	1 363	1 339	23	5 446	5 420	9	12	22	5 400
65 to 74 years	1 125	1 114	10	4 311	4 301	7	2	13	4 288
75 years and over	611	608	3	2 015	2 012	–	1	5	2 008
Separated	170	157	12	684	672	5	2	8	666
Widowed	444	437	7	1 525	1 513	5	3	3	1 511
Divorced	1 230	1 157	68	4 594	4 543	19	18	31	4 516
Females 15 years and over	**14 304**	**13 783**	**455**	**66 888**	**66 154**	**126**	**410**	**340**	**65 875**
Never married	2 534	2 350	170	13 240	13 055	48	94	81	12 991
Now married, except separated	8 135	7 937	151	38 943	38 508	57	274	198	38 343
15 to 24 years	485	460	18	2 013	1 973	6	24	16	1 963
25 to 34 years	1 798	1 739	46	10 448	10 299	23	84	67	10 244
35 to 44 years	1 910	1 865	37	10 247	10 107	13	100	54	10 064
45 to 54 years	1 347	1 313	23	6 133	6 069	4	42	25	6 047
55 to 64 years	1 306	1 283	16	5 178	5 149	5	19	22	5 128
65 to 74 years	895	886	8	3 570	3 560	6	2	11	3 549
75 years and over	394	391	3	1 354	1 351	–	3	3	1 348
Separated	208	182	25	1 005	990	–	8	12	982
Widowed	2 087	2 051	35	7 468	7 429	9	20	18	7 412
Divorced	1 340	1 263	74	6 232	6 172	12	14	31	6 147

TIPSII [UPF] GP123 CENSUS90 72583600 05/01/92 9:28 PM MACHINE: C DATA:CENSUS90*P1TIPSDA23. 04/27/92 01:54:18 TAPE: NONE FRAME: 128
TSF:CENSUS90*92. 04/27/92 01:54:49 UTF:CENSUS90*93. 04/27/92 01:54:50 META:CENSUS90*P1TABLES23. 04/27/92 02:05:37

Table 58. Household and Family Characteristics for Selected Age Groups by Race and Hispanic Origin: 1990

[Threshold and complementary threshold are 400 persons. For definitions of terms and meanings of symbols, see text]

County	Androscoggin County						Aroostook County			
	All persons	White	Black	Asian or Pacific Islander	Hispanic origin (of any race)	White, not of Hispanic origin	All persons	White	Black	American Indian, Eskimo, or Aleut
Persons under 6 years	**9 377**	**9 115**	**100**	**69**	**106**	**9 058**	**7 313**	**6 984**	**141**	**102**
Own child	8 793	8 553	91	63	99	8 501	6 929	6 619	133	92
In married-couple family	6 710	6 553	40	60	70	6 518	5 817	5 577	114	48
Percent of persons under 6 years	71.6	71.9	40.0	87.0	66.0	72.0	79.5	79.9	80.9	47.1
With female householder, no husband present	1 735	1 662	46	2	25	1 648	900	837	18	38
Grandchild	370	363	5	–	3	361	249	242	4	3
Other relatives	56	51	–	4	1	50	30	26	1	3
Nonrelatives	156	146	4	2	3	144	100	92	3	4
Institutionalized persons	–	–	–	–	–	–	–	–	–	–
Other persons in group quarters	2	2	–	–	–	2	5	5	–	–
Persons under 18 years	**27 155**	**26 583**	**213**	**169**	**283**	**26 400**	**22 352**	**21 566**	**272**	**326**
Householder or spouse	65	62	2	–	1	62	23	21	2	–
Own child	25 477	24 978	178	156	252	24 814	21 227	20 516	255	280
In married-couple family	19 627	19 294	84	138	174	19 188	17 764	17 214	220	182
Percent of persons under 18 years	72.3	72.6	39.4	81.7	61.5	72.7	79.5	79.8	80.9	55.8
With female householder, no husband present	4 908	4 759	89	14	65	4 712	2 818	2 674	34	86
Grandchild	656	641	11	1	7	635	493	471	4	17
Other relatives	239	225	4	6	5	222	171	155	5	9
Nonrelatives	602	570	13	5	15	562	418	384	6	20
Institutionalized persons	93	88	5	–	3	86	2	2	–	–
Other persons in group quarters	23	19	–	1	–	19	18	17	–	–
Persons 60 to 64 years	**4 396**	**4 373**	**4**	**10**	**13**	**4 362**	**4 048**	**4 023**	**1**	**16**
Family householder	1 761	1 754	2	2	3	1 751	1 708	1 699	–	6
Male	1 510	1 504	2	2	2	1 502	1 504	1 498	–	3
Female	251	250	–	–	1	249	204	201	–	3
Spouse	1 497	1 489	1	3	3	1 487	1 460	1 454	–	3
Parent	48	46	–	1	1	46	28	25	1	–
Other relatives	102	100	–	2	2	98	91	89	–	2
Nonrelatives	93	91	1	1	–	91	56	55	–	1
Nonfamily householder	825	823	–	1	4	819	670	666	–	4
Male	268	268	–	–	2	266	250	248	–	2
Living alone	239	239	–	–	2	237	218	216	–	2
Female	557	555	–	1	2	553	420	418	–	2
Living alone	539	537	–	1	2	535	396	394	–	2
Institutionalized persons	41	41	–	–	–	41	27	27	–	–
Other persons in group quarters	29	29	–	–	–	29	8	8	–	–
Persons 65 years and over	**14 125**	**14 090**	**9**	**19**	**29**	**14 063**	**11 127**	**11 083**	**11**	**26**
Family householder	4 286	4 278	1	5	12	4 267	3 766	3 750	3	12
Male	3 538	3 530	1	5	11	3 520	3 170	3 158	3	8
Female	748	748	–	–	1	747	596	592	–	4
Spouse	2 972	2 968	–	4	7	2 961	2 411	2 405	2	4
Parent	431	429	–	2	–	429	289	284	1	1
Other relatives	446	442	–	4	–	442	286	282	2	–
Nonrelatives	214	214	–	–	–	214	134	132	–	2
Nonfamily householder	4 495	4 482	5	3	10	4 473	3 351	3 341	3	6
Male	973	971	1	–	5	966	785	777	3	4
Living alone	900	898	1	–	5	893	730	723	3	3
Female	3 522	3 511	4	3	5	3 507	2 566	2 564	–	2
Living alone	3 426	3 415	4	3	5	3 411	2 519	2 517	–	2
Institutionalized persons	1 131	1 129	1	1	–	1 129	873	872	–	1
Other persons in group quarters	150	148	2	–	–	148	17	17	–	–
Persons 65 to 74 years	**7 807**	**7 780**	**8**	**15**	**22**	**7 760**	**6 335**	**6 300**	**6**	**22**
Family householder	2 842	2 835	1	4	9	2 827	2 468	2 455	1	11
Male	2 423	2 416	1	4	8	2 409	2 140	2 131	1	7
Female	419	419	–	–	1	418	328	324	–	4
Spouse	2 191	2 187	–	4	7	2 180	1 797	1 792	2	3
Parent	143	142	–	1	–	142	92	88	1	–
Other relatives	188	185	–	3	–	185	132	130	–	–
Nonrelatives	124	124	–	–	–	124	91	89	–	2
Nonfamily householder	2 084	2 074	5	3	6	2 069	1 606	1 598	2	5
Male	507	506	1	–	4	502	405	398	2	4
Living alone	455	454	1	–	4	450	368	362	2	3
Female	1 577	1 568	4	3	2	1 567	1 201	1 200	–	1
Living alone	1 518	1 509	4	3	2	1 508	1 178	1 177	–	1
Institutionalized persons	181	181	–	–	–	181	135	134	–	1
Other persons in group quarters	54	52	2	–	–	52	14	14	–	–
Persons 75 to 84 years	**4 597**	**4 594**	**–**	**1**	**6**	**4 588**	**3 649**	**3 640**	**5**	**4**
Family householder	1 211	1 210	–	1	3	1 207	1 111	1 108	2	1
Male	956	955	–	1	3	952	892	889	2	1
Female	255	255	–	–	–	255	219	219	–	–
Spouse	688	688	–	–	–	688	557	556	–	1
Parent	186	186	–	–	–	186	120	119	–	1
Other relatives	174	174	–	–	–	174	105	103	2	–
Nonrelatives	68	68	–	–	–	68	29	29	–	–
Nonfamily householder	1 791	1 789	–	–	3	1 786	1 379	1 377	1	1
Male	347	347	–	–	1	346	299	298	1	–
Living alone	332	332	–	–	1	331	282	281	1	–
Female	1 444	1 442	–	–	2	1 440	1 080	1 079	–	1
Living alone	1 418	1 416	–	–	2	1 414	1 060	1 059	–	1
Institutionalized persons	416	416	–	–	–	416	347	347	–	–
Other persons in group quarters	63	63	–	–	–	63	1	1	–	–
Persons 85 years and over	**1 721**	**1 716**	**1**	**3**	**1**	**1 715**	**1 143**	**1 143**	**–**	**–**
Family householder	233	233	–	–	–	233	187	187	–	–
Male	159	159	–	–	–	159	138	138	–	–
Female	74	74	–	–	–	74	49	49	–	–
Spouse	93	93	–	–	–	93	57	57	–	–
Parent	102	101	–	1	–	101	77	77	–	–
Other relatives	84	83	–	1	–	83	49	49	–	–
Nonrelatives	22	22	–	–	–	22	14	14	–	–
Nonfamily householder	620	619	–	–	1	618	366	366	–	–
Male	119	118	–	–	–	118	81	81	–	–
Living alone	113	112	–	–	–	112	80	80	–	–
Female	501	501	–	–	1	500	285	285	–	–
Living alone	490	490	–	–	1	489	281	281	–	–
Institutionalized persons	534	532	1	1	–	532	391	391	–	–
Other persons in group quarters	33	33	–	–	–	33	2	2	–	–

TIPSII [UPF] GP123 CENSUS90 72583600 05/01/92 9:28 PM MACHINE: C DATA:CENSUS90*P1TIPSDA23. 04/27/92 01:54:18 TAPE: NONE FRAME: 129
TSF:CENSUS90*92. 04/27/92 01:54:49 UTF:CENSUS90*93. 04/27/92 01:54:50 META:CENSUS90*P1TABLES23. 04/27/92 02:05:37

Table 58. **Household and Family Characteristics for Selected Age Groups by Race and Hispanic Origin: 1990**—Con.

[Threshold and complementary threshold are 400 persons. For definitions of terms and meanings of symbols, see text]

County	Aroostook County—Con.			Cumberland County						
	Asian or Pacific Islander	Hispanic origin (of any race)	White, not of Hispanic origin	All persons	White	Black	American Indian, Eskimo, or Aleut	Asian or Pacific Islander	Hispanic origin (of any race)	White, not of Hispanic origin
Persons under 6 years	**53**	**98**	**6 921**	**20 306**	**19 705**	**215**	**65**	**240**	**225**	**19 546**
Own child	52	93	6 561	19 050	18 501	204	55	216	216	18 348
In married-couple family	49	79	5 526	15 805	15 418	130	29	179	167	15 297
Percent of persons under 6 years	92.5	80.6	79.8	77.8	78.2	60.5	44.6	74.6	74.2	78.3
With female householder, no husband present	3	12	832	2 707	2 565	68	24	29	39	2 539
Grandchild	–	2	240	816	791	7	6	6	7	787
Other relatives	–	2	24	151	141	2	1	7	1	140
Nonrelatives	1	1	91	276	260	2	3	10	1	259
Institutionalized persons	–	–	–	–	–	–	–	–	–	–
Other persons in group quarters	–	–	5	13	12	–	–	1	–	12
Persons under 18 years	**120**	**203**	**21 430**	**56 928**	**55 369**	**461**	**182**	**759**	**523**	**54 984**
Householder or spouse	–	–	21	74	73	–	1	–	–	73
Own child	114	190	20 388	53 419	52 006	422	150	702	489	51 643
In married-couple family	101	159	17 101	42 725	41 725	277	81	548	355	41 461
Percent of persons under 18 years	84.2	78.3	79.8	75.1	75.4	60.1	44.5	72.2	67.9	75.4
With female householder, no husband present	9	28	2 662	9 039	8 666	137	62	133	109	8 586
Grandchild	1	4	467	1 564	1 519	16	10	8	14	1 510
Other relatives	1	3	153	481	451	5	2	23	7	447
Nonrelatives	3	6	382	1 022	973	14	11	19	9	966
Institutionalized persons	–	–	2	311	296	3	8	3	3	294
Other persons in group quarters	1	–	17	57	51	1	–	4	1	51
Persons 60 to 64 years	**6**	**3**	**4 021**	**10 116**	**10 019**	**36**	**19**	**41**	**25**	**9 998**
Family householder	2	1	1 698	4 169	4 137	9	9	14	12	4 126
Male	2	1	1 497	3 417	3 398	7	6	6	10	3 388
Female	–	–	201	752	739	2	3	8	2	738
Spouse	2	–	1 454	3 446	3 421	8	5	12	6	3 415
Parent	2	–	25	127	123	1	–	3	–	123
Other relatives	–	–	89	267	260	1	–	5	–	260
Nonrelatives	–	–	55	213	204	4	2	3	1	204
Nonfamily householder	–	2	665	1 789	1 771	11	3	4	5	1 767
Male	–	–	248	560	551	6	–	3	2	550
Living alone	–	–	216	472	464	6	–	2	2	463
Female	–	2	417	1 229	1 220	5	3	1	3	1 217
Living alone	–	2	393	1 136	1 128	4	3	1	3	1 125
Institutionalized persons	–	–	27	51	49	2	–	–	1	49
Other persons in group quarters	–	–	8	54	54	–	–	–	–	54
Persons 65 years and over	**6**	**4**	**11 080**	**31 717**	**31 553**	**64**	**23**	**68**	**77**	**31 485**
Family householder	–	1	3 750	10 189	10 139	23	10	15	21	10 119
Male	–	1	3 158	8 151	8 121	14	5	10	15	8 106
Female	–	–	592	2 038	2 018	9	5	5	6	2 013
Spouse	–	–	2 405	7 100	7 076	7	3	12	12	7 065
Parent	3	–	284	987	963	3	1	19	2	962
Other relatives	2	–	282	952	942	–	3	7	8	935
Nonrelatives	–	–	132	494	491	1	–	2	–	491
Nonfamily householder	1	3	3 338	10 120	10 074	26	5	11	33	10 046
Male	1	2	775	2 059	2 038	10	2	8	7	2 032
Living alone	1	2	721	1 905	1 885	10	2	7	6	1 879
Female	–	1	2 563	8 061	8 036	16	3	3	26	8 014
Living alone	–	1	2 516	7 821	7 798	14	3	3	25	7 777
Institutionalized persons	–	–	872	1 674	1 667	4	1	2	1	1 666
Other persons in group quarters	–	–	17	201	201	–	–	–	–	201
Persons 65 to 74 years	**6**	**1**	**6 300**	**17 624**	**17 522**	**38**	**14**	**47**	**45**	**17 483**
Family householder	–	1	2 455	6 690	6 654	17	6	12	13	6 642
Male	–	1	2 131	5 473	5 452	11	2	7	9	5 443
Female	–	–	324	1 217	1 202	6	4	5	4	1 199
Spouse	–	–	1 792	5 118	5 100	5	2	11	8	5 092
Parent	3	–	88	328	316	–	1	11	1	315
Other relatives	2	–	130	413	405	–	2	6	6	400
Nonrelatives	–	–	89	299	299	–	–	–	–	299
Nonfamily householder	1	–	1 598	4 497	4 470	15	3	7	17	4 457
Male	1	–	398	1 061	1 052	4	–	5	5	1 048
Living alone	1	–	362	967	959	4	–	4	4	955
Female	–	–	1 200	3 436	3 418	11	3	2	12	3 409
Living alone	–	–	1 177	3 324	3 307	10	3	2	11	3 299
Institutionalized persons	–	–	134	212	211	1	–	–	–	211
Other persons in group quarters	–	–	14	67	67	–	–	–	–	67
Persons 75 to 84 years	**–**	**3**	**3 637**	**10 509**	**10 461**	**17**	**8**	**20**	**24**	**10 438**
Family householder	–	–	1 108	2 975	2 963	6	3	3	7	2 956
Male	–	–	889	2 336	2 327	3	3	3	5	2 322
Female	–	–	219	639	636	3	–	–	2	634
Spouse	–	–	556	1 781	1 778	1	1	1	3	1 775
Parent	–	–	119	403	394	1	–	7	–	394
Other relatives	–	–	103	348	346	–	1	1	1	345
Nonrelatives	–	–	29	140	138	–	–	2	–	138
Nonfamily householder	–	3	1 374	4 219	4 203	8	2	4	13	4 191
Male	–	2	296	752	742	4	2	3	2	740
Living alone	–	2	279	705	695	4	2	3	2	693
Female	–	1	1 078	3 467	3 461	4	–	1	11	3 451
Living alone	–	1	1 058	3 378	3 373	3	–	1	11	3 363
Institutionalized persons	–	–	347	576	572	1	1	2	–	572
Other persons in group quarters	–	–	1	67	67	–	–	–	–	67
Persons 85 years and over	**–**	**–**	**1 143**	**3 584**	**3 570**	**9**	**1**	**1**	**8**	**3 564**
Family householder	–	–	187	524	522	–	1	–	1	521
Male	–	–	138	342	342	–	–	–	1	341
Female	–	–	49	182	180	–	1	–	–	180
Spouse	–	–	57	201	198	1	–	–	1	198
Parent	–	–	77	256	253	2	–	1	1	253
Other relatives	–	–	49	191	191	–	–	–	1	190
Nonrelatives	–	–	14	55	54	1	–	–	–	54
Nonfamily householder	–	–	366	1 404	1 401	3	–	–	3	1 398
Male	–	–	81	246	244	2	–	–	–	244
Living alone	–	–	80	233	231	2	–	–	–	231
Female	–	–	285	1 158	1 157	1	–	–	3	1 154
Living alone	–	–	281	1 119	1 118	1	–	–	3	1 115
Institutionalized persons	–	–	391	886	884	2	–	–	1	883
Other persons in group quarters	–	–	2	67	67	–	–	–	–	67

TIPSII [UPF] GP123 CENSUS90 72583600 05/01/92 9:28 PM MACHINE: C DATA:CENSUS90*P1TIPSDA23. 04/27/92 01:54:18 TAPE: NONE FRAME: 130
TSF:CENSUS90*92. 04/27/92 01:54:49 UTF:CENSUS90*93. 04/27/92 01:54:50 META:CENSUS90*P1TABLES23. 04/27/92 02:05:37

Table 58. **Household and Family Characteristics for Selected Age Groups by Race and Hispanic Origin: 1990**—Con.

[Threshold and complementary threshold are 400 persons. For definitions of terms and meanings of symbols, see text]

County	Franklin County	Hancock County		Kennebec County				
	All persons	All persons	White	All persons	White	Asian or Pacific Islander	Hispanic origin (of any race)	White, not of Hispanic origin
Persons under 6 years	**2 445**	**3 922**	**3 855**	**9 429**	**9 270**	**63**	**74**	**9 218**
Own child	2 253	3 655	3 598	8 831	8 687	58	69	8 638
In married-couple family	1 794	3 071	3 023	7 106	6 996	47	47	6 968
Percent of persons under 6 years	73.4	78.3	78.4	75.4	75.5	74.6	63.5	75.6
With female householder, no husband present	340	444	439	1 341	1 320	5	15	1 305
Grandchild	105	158	156	409	402	4	2	400
Other relatives	30	24	19	51	46	–	2	46
Nonrelatives	57	79	77	131	128	1	1	127
Institutionalized persons	–	–	–	–	–	–	–	–
Other persons in group quarters	–	6	5	7	7	–	–	7
Persons under 18 years	**7 599**	**11 335**	**11 174**	**29 252**	**28 799**	**187**	**196**	**28 652**
Householder or spouse	17	12	12	30	30	–	–	30
Own child	7 067	10 601	10 459	27 479	27 072	169	176	26 939
In married-couple family	5 647	8 720	8 604	21 884	21 588	131	125	21 499
Percent of persons under 18 years	74.3	76.9	77.0	74.8	75.0	70.1	63.8	75.0
With female householder, no husband present	1 119	1 493	1 474	4 482	4 403	24	40	4 367
Grandchild	201	290	286	799	781	7	5	778
Other relatives	70	88	82	237	224	2	4	223
Nonrelatives	239	298	291	672	660	7	11	650
Institutionalized persons	4	32	31	11	10	1	–	10
Other persons in group quarters	1	14	13	24	22	1	–	22
Persons 60 to 64 years	**1 253**	**2 322**	**2 315**	**5 101**	**5 084**	**5**	**13**	**5 073**
Family householder	530	972	971	2 079	2 073	2	4	2 070
Male	454	825	825	1 754	1 749	1	4	1 746
Female	76	147	146	325	324	1	–	324
Spouse	420	821	819	1 730	1 726	2	5	1 721
Parent	13	15	15	50	49	1	–	49
Other relatives	19	34	34	103	102	–	1	101
Nonrelatives	32	60	59	112	112	–	–	112
Nonfamily householder	237	410	407	915	911	–	3	909
Male	79	154	152	298	297	–	1	296
Living alone	68	124	122	259	259	–	–	259
Female	158	256	255	617	614	–	2	613
Living alone	147	225	224	578	575	–	2	574
Institutionalized persons	2	9	9	66	66	–	–	66
Other persons in group quarters	–	1	1	46	45	–	–	45
Persons 65 years and over	**3 570**	**7 155**	**7 133**	**15 544**	**15 511**	**12**	**40**	**15 475**
Family householder	1 201	2 362	2 358	4 829	4 822	2	9	4 814
Male	1 023	1 985	1 982	3 982	3 979	1	8	3 972
Female	178	377	376	847	843	1	1	842
Spouse	851	1 667	1 664	3 232	3 229	2	5	3 224
Parent	100	180	179	465	463	1	1	462
Other relatives	82	159	157	438	435	2	1	434
Nonrelatives	65	103	103	294	292	1	3	290
Nonfamily householder	1 098	2 242	2 232	4 755	4 745	3	19	4 726
Male	249	496	494	1 059	1 054	–	4	1 050
Living alone	222	451	449	967	962	–	4	958
Female	849	1 746	1 738	3 696	3 691	3	15	3 676
Living alone	810	1 690	1 682	3 579	3 574	3	15	3 559
Institutionalized persons	173	435	433	1 202	1 196	1	2	1 196
Other persons in group quarters	–	7	7	329	329	–	–	329
Persons 65 to 74 years	**1 969**	**3 835**	**3 824**	**8 728**	**8 709**	**8**	**22**	**8 689**
Family householder	759	1 511	1 508	3 196	3 192	1	5	3 187
Male	659	1 299	1 297	2 702	2 701	–	5	2 696
Female	100	212	211	494	491	1	–	491
Spouse	608	1 148	1 145	2 343	2 340	2	4	2 336
Parent	28	45	44	155	154	–	1	153
Other relatives	25	54	53	208	207	1	–	207
Nonrelatives	38	55	55	168	166	1	1	166
Nonfamily householder	497	966	963	2 272	2 266	3	10	2 256
Male	134	257	257	580	579	–	2	577
Living alone	116	228	228	516	515	–	2	513
Female	363	709	706	1 692	1 687	3	8	1 679
Living alone	347	675	672	1 626	1 621	3	8	1 613
Institutionalized persons	14	52	52	267	265	–	1	265
Other persons in group quarters	–	4	4	119	119	–	–	119
Persons 75 to 84 years	**1 199**	**2 435**	**2 427**	**5 052**	**5 042**	**3**	**14**	**5 030**
Family householder	368	732	731	1 376	1 374	1	4	1 371
Male	317	602	601	1 108	1 106	1	3	1 104
Female	51	130	130	268	268	–	1	267
Spouse	212	462	462	819	819	–	1	818
Parent	39	85	85	183	182	1	–	182
Other relatives	37	60	59	152	151	1	1	150
Nonrelatives	21	38	38	90	90	–	2	88
Nonfamily householder	462	917	911	1 902	1 898	–	5	1 893
Male	98	173	171	376	372	–	1	371
Living alone	89	160	158	357	353	–	1	352
Female	364	744	740	1 526	1 526	–	4	1 522
Living alone	348	729	725	1 487	1 487	–	4	1 483
Institutionalized persons	60	139	139	401	399	–	1	399
Other persons in group quarters	–	2	2	129	129	–	–	129
Persons 85 years and over	**402**	**885**	**882**	**1 764**	**1 760**	**1**	**4**	**1 756**
Family householder	74	119	119	257	256	–	–	256
Male	47	84	84	172	172	–	–	172
Female	27	35	35	85	84	–	–	84
Spouse	31	57	57	70	70	–	–	70
Parent	33	50	50	127	127	–	–	127
Other relatives	20	45	45	78	77	–	–	77
Nonrelatives	6	10	10	36	36	–	–	36
Nonfamily householder	139	359	358	581	581	–	4	577
Male	17	66	66	103	103	–	1	102
Living alone	17	63	63	94	94	–	1	93
Female	122	293	292	478	478	–	3	475
Living alone	115	286	285	466	466	–	3	463
Institutionalized persons	99	244	242	534	532	1	–	532
Other persons in group quarters	–	1	1	81	81	–	–	81

TIPSII [UPF] GP123 CENSUS90 72583600 05/01/92 9:28 PM MACHINE: C DATA:CENSUS90*P1TIPSDA23. 04/27/92 01:54:18 TAPE: NONE FRAME: 131
TSF:CENSUS90*92. 04/27/92 01:54:49 UTF:CENSUS90*93. 04/27/92 01:54:50 META:CENSUS90*P1TABLES23. 04/27/92 02:05:37

Table 58. **Household and Family Characteristics for Selected Age Groups by Race and Hispanic Origin: 1990**—Con.

[Threshold and complementary threshold are 400 persons. For definitions of terms and meanings of symbols, see text]

County	Knox County	Lincoln County	Oxford County	Penobscot County				
	All persons	All persons	All persons	All persons	White	Black	American Indian, Eskimo, or Aleut	Asian or Pacific Islander
Persons under 6 years	**2 986**	**2 478**	**4 592**	**11 644**	**11 319**	**70**	**143**	**93**
Own child	2 810	2 292	4 236	10 817	10 518	67	123	90
In married-couple family	2 285	1 996	3 383	8 663	8 450	51	68	80
Percent of persons under 6 years	76.5	80.5	73.7	74.4	74.7	72.9	47.6	86.0
With female householder, no husband present	422	203	647	1 688	1 621	16	44	5
Grandchild	124	132	216	513	497	2	12	2
Other relatives	12	15	28	85	85	–	–	–
Nonrelatives	40	39	112	215	205	1	8	1
Institutionalized persons	–	–	–	–	–	–	–	–
Other persons in group quarters	–	–	–	14	14	–	–	–
Persons under 18 years	**8 864**	**7 621**	**13 876**	**35 611**	**34 695**	**153**	**435**	**250**
Householder or spouse	8	6	14	40	37	–	3	–
Own child	8 347	7 123	12 836	33 264	32 424	144	391	240
In married-couple family	6 661	5 970	10 140	26 486	25 927	109	208	198
Percent of persons under 18 years	75.1	78.3	73.1	74.4	74.7	71.2	47.8	79.2
With female householder, no husband present	1 349	853	2 135	5 561	5 329	33	153	30
Grandchild	256	240	455	1 008	980	3	16	5
Other relatives	62	40	122	310	306	1	2	–
Nonrelatives	190	204	434	867	830	5	21	5
Institutionalized persons	–	–	3	–	–	–	–	–
Other persons in group quarters	1	8	12	122	118	–	2	–
Persons 60 to 64 years	**1 829**	**1 574**	**2 507**	**6 361**	**6 295**	**13**	**32**	**20**
Family householder	749	704	1 081	2 714	2 689	7	12	6
Male	641	594	942	2 359	2 340	4	10	5
Female	108	110	139	355	349	3	2	1
Spouse	647	551	899	2 168	2 147	3	10	8
Parent	7	11	22	59	57	–	1	1
Other relatives	32	31	45	135	134	–	1	–
Nonrelatives	45	28	48	130	127	–	–	2
Nonfamily householder	315	242	392	1 081	1 067	3	8	3
Male	114	84	162	386	382	1	1	2
Living alone	99	74	132	324	321	–	1	2
Female	201	158	230	695	685	2	7	1
Living alone	186	149	207	645	635	2	7	1
Institutionalized persons	13	4	12	46	46	–	–	–
Other persons in group quarters	21	3	8	28	28	–	–	–
Persons 65 years and over	**6 168**	**5 024**	**7 926**	**16 960**	**16 839**	**23**	**65**	**32**
Family householder	1 989	1 728	2 642	5 529	5 495	9	19	5
Male	1 679	1 454	2 214	4 550	4 523	7	14	5
Female	310	274	428	979	972	2	5	–
Spouse	1 405	1 236	1 816	3 614	3 596	2	14	2
Parent	117	116	220	561	542	3	4	12
Other relatives	123	114	208	506	498	1	2	5
Nonrelatives	135	92	125	389	385	1	2	1
Nonfamily householder	2 008	1 526	2 320	5 361	5 329	6	22	4
Male	474	363	560	1 116	1 102	5	8	1
Living alone	426	335	507	1 019	1 006	4	8	1
Female	1 534	1 163	1 760	4 245	4 227	1	14	3
Living alone	1 479	1 122	1 713	4 071	4 056	1	12	2
Institutionalized persons	325	205	537	939	933	1	2	3
Other persons in group quarters	66	7	58	61	61	–	–	–
Persons 65 to 74 years	**3 413**	**2 804**	**4 491**	**9 593**	**9 511**	**13**	**48**	**20**
Family householder	1 304	1 116	1 776	3 658	3 634	6	14	3
Male	1 119	973	1 523	3 101	3 082	6	9	3
Female	185	143	253	557	552	–	5	–
Spouse	1 011	886	1 337	2 654	2 640	2	11	1
Parent	36	32	74	188	175	1	3	9
Other relatives	53	48	108	229	227	1	–	1
Nonrelatives	66	50	74	198	196	–	1	1
Nonfamily householder	865	645	1 040	2 510	2 485	3	18	4
Male	225	175	272	594	584	2	7	1
Living alone	199	153	241	534	524	2	7	1
Female	640	470	768	1 916	1 901	1	11	3
Living alone	616	443	741	1 809	1 797	1	9	2
Institutionalized persons	40	24	60	126	124	–	1	1
Other persons in group quarters	38	3	22	30	30	–	–	–
Persons 75 to 84 years	**1 967**	**1 660**	**2 524**	**5 604**	**5 573**	**8**	**14**	**9**
Family householder	579	515	723	1 595	1 587	2	5	1
Male	482	415	594	1 278	1 271	1	5	1
Female	97	100	129	317	316	1	–	–
Spouse	337	320	419	877	873	–	3	1
Parent	43	49	83	230	226	1	–	3
Other relatives	47	35	63	181	177	–	1	3
Nonrelatives	40	26	37	140	138	1	1	–
Nonfamily householder	807	636	984	2 213	2 206	3	4	–
Male	181	138	225	413	409	3	1	–
Living alone	164	134	209	382	379	2	1	–
Female	626	498	759	1 800	1 797	–	3	–
Living alone	600	491	744	1 748	1 745	–	3	–
Institutionalized persons	95	75	190	352	350	1	–	1
Other persons in group quarters	19	4	25	16	16	–	–	–
Persons 85 years and over	**788**	**560**	**911**	**1 763**	**1 755**	**2**	**3**	**3**
Family householder	106	97	143	276	274	1	–	1
Male	78	66	97	171	170	–	–	1
Female	28	31	46	105	104	1	–	–
Spouse	57	30	60	83	83	–	–	–
Parent	38	35	63	143	141	1	1	–
Other relatives	23	31	37	96	94	–	1	1
Nonrelatives	29	16	14	51	51	–	–	–
Nonfamily householder	336	245	296	638	638	–	–	–
Male	68	50	63	109	109	–	–	–
Living alone	63	48	57	103	103	–	–	–
Female	268	195	233	529	529	–	–	–
Living alone	263	188	228	514	514	–	–	–
Institutionalized persons	190	106	287	461	459	–	1	1
Other persons in group quarters	9	–	11	15	15	–	–	–

TIPSII [UPF] GP123 CENSUS90 72583600 05/01/92 9:28 PM MACHINE: C DATA:CENSUS90*P1TIPSDA23. 04/27/92 01:54:18 TAPE: NONE FRAME: 132
TSF:CENSUS90*92. 04/27/92 01:54:49 UTF:CENSUS90*93. 04/27/92 01:54:50 META:CENSUS90*P1TABLES23. 04/27/92 02:05:37

Table 58. **Household and Family Characteristics for Selected Age Groups by Race and Hispanic Origin: 1990**—Con.

[Threshold and complementary threshold are 400 persons. For definitions of terms and meanings of symbols, see text]

County	Penobscot County—Con.		Piscataquis County	Sagadahoc County		Somerset County	Waldo County
	Hispanic origin (of any race)	White, not of Hispanic origin	All persons	All persons	White	All persons	All persons
Persons under 6 years	**74**	**11 261**	**1 423**	**3 242**	**3 133**	**4 279**	**2 851**
Own child	69	10 464	1 301	3 040	2 940	3 891	2 638
In married-couple family	47	8 410	1 031	2 594	2 514	2 969	2 127
Percent of persons under 6 years	63.5	74.7	72.5	80.0	80.2	69.4	74.6
With female householder, no husband present	15	1 611	207	356	336	625	369
Grandchild	5	493	79	140	137	227	141
Other relatives	–	85	6	20	19	38	21
Nonrelatives	–	205	37	42	37	123	51
Institutionalized persons	–	–	–	–	–	–	–
Other persons in group quarters	–	14	–	–	–	–	–
Persons under 18 years	**225**	**34 531**	**4 880**	**8 937**	**8 699**	**13 646**	**8 931**
Householder or spouse	–	37	9	11	10	30	3
Own child	199	32 274	4 512	8 394	8 175	12 504	8 295
In married-couple family	147	25 811	3 655	6 931	6 763	9 795	6 620
Percent of persons under 18 years	65.3	74.7	74.9	77.6	77.7	71.8	74.1
With female householder, no husband present	35	5 307	672	1 142	1 098	2 041	1 279
Grandchild	8	976	184	268	263	474	293
Other relatives	5	302	34	77	74	136	82
Nonrelatives	11	825	141	186	176	485	258
Institutionalized persons	–	–	–	–	–	7	–
Other persons in group quarters	2	117	–	1	1	10	–
Persons 60 to 64 years	**8**	**6 288**	**979**	**1 149**	**1 144**	**2 197**	**1 516**
Family householder	4	2 685	413	493	491	953	646
Male	4	2 336	367	423	421	816	549
Female	–	349	46	70	70	137	97
Spouse	1	2 146	362	387	386	732	525
Parent	–	57	6	12	12	21	8
Other relatives	–	134	15	22	21	47	37
Nonrelatives	1	127	7	25	25	59	32
Nonfamily householder	1	1 066	161	210	209	370	256
Male	–	382	68	62	62	130	91
Living alone	–	321	58	51	51	110	73
Female	1	684	93	148	147	240	165
Living alone	1	634	84	141	140	220	149
Institutionalized persons	1	45	15	–	–	14	7
Other persons in group quarters	–	28	–	–	–	1	5
Persons 65 years and over	**32**	**16 808**	**3 011**	**3 726**	**3 713**	**6 494**	**4 311**
Family householder	10	5 486	1 019	1 229	1 225	2 106	1 507
Male	10	4 514	880	987	985	1 753	1 253
Female	–	972	139	242	240	353	254
Spouse	4	3 592	725	853	851	1 402	1 017
Parent	1	541	77	125	122	189	127
Other relatives	–	498	81	115	113	161	124
Nonrelatives	–	385	38	67	66	134	118
Nonfamily householder	17	5 312	910	1 155	1 154	1 958	1 281
Male	2	1 100	223	254	254	492	324
Living alone	2	1 004	204	234	234	440	284
Female	15	4 212	687	901	900	1 466	957
Living alone	14	4 042	673	882	881	1 408	920
Institutionalized persons	–	933	161	182	182	540	116
Other persons in group quarters	–	61	–	–	–	4	21
Persons 65 to 74 years	**23**	**9 489**	**1 684**	**2 091**	**2 082**	**3 641**	**2 475**
Family householder	10	3 625	667	809	805	1 387	997
Male	10	3 073	581	659	657	1 197	844
Female	–	552	86	150	148	190	153
Spouse	3	2 637	536	630	628	1 036	763
Parent	1	174	20	40	39	65	38
Other relatives	–	227	29	51	51	88	54
Nonrelatives	–	196	14	39	38	72	60
Nonfamily householder	9	2 476	394	506	505	905	544
Male	2	582	117	117	117	260	160
Living alone	2	522	109	104	104	223	133
Female	7	1 894	277	389	388	645	384
Living alone	7	1 790	272	383	382	611	366
Institutionalized persons	–	124	24	16	16	86	12
Other persons in group quarters	–	30	–	–	–	2	7
Persons 75 to 84 years	**8**	**5 565**	**984**	**1 215**	**1 211**	**2 104**	**1 434**
Family householder	–	1 587	287	347	347	612	435
Male	–	1 271	251	280	280	480	359
Female	–	316	36	67	67	132	76
Spouse	1	872	171	193	193	330	234
Parent	–	226	32	53	51	72	48
Other relatives	–	177	35	39	37	51	39
Nonrelatives	–	138	19	15	15	47	47
Nonfamily householder	7	2 199	384	495	495	807	573
Male	–	409	83	111	111	185	126
Living alone	–	379	74	106	106	171	118
Female	7	1 790	301	384	384	622	447
Living alone	7	1 738	295	373	373	605	433
Institutionalized persons	–	350	56	73	73	183	49
Other persons in group quarters	–	16	–	–	–	2	9
Persons 85 years and over	**1**	**1 754**	**343**	**420**	**420**	**749**	**402**
Family householder	–	274	65	73	73	107	75
Male	–	170	48	48	48	76	50
Female	–	104	17	25	25	31	25
Spouse	–	83	18	30	30	36	20
Parent	–	141	25	32	32	52	41
Other relatives	–	94	17	25	25	22	31
Nonrelatives	–	51	5	13	13	15	11
Nonfamily householder	1	637	132	154	154	246	164
Male	–	109	23	26	26	47	38
Living alone	–	103	21	24	24	46	33
Female	1	528	109	128	128	199	126
Living alone	–	514	106	126	126	192	121
Institutionalized persons	–	459	81	93	93	271	55
Other persons in group quarters	–	15	–	–	–	–	5

TIPSII [UPF] GP123 CENSUS90 72583600 05/01/92 9:28 PM MACHINE: C DATA:CENSUS90*P1TIPSDA23. 04/27/92 01:54:18 TAPE: NONE FRAME: 133
TSF:CENSUS90*92. 04/27/92 01:54:49 UTF:CENSUS90*93. 04/27/92 01:54:50 META:CENSUS90*P1TABLES23. 04/27/92 02:05:37

Table 58. **Household and Family Characteristics for Selected Age Groups by Race and Hispanic Origin: 1990**—Con.

[Threshold and complementary threshold are 400 persons. For definitions of terms and meanings of symbols, see text]

County	Washington County			York County					
	All persons	White	American Indian, Eskimo, or Aleut	All persons	White	Black	Asian or Pacific Islander	Hispanic origin (of any race)	White, not of Hispanic origin
Persons under 6 years	**2 756**	**2 520**	**222**	**14 758**	**14 456**	**97**	**151**	**145**	**14 342**
Own child	2 488	2 290	185	13 815	13 536	86	143	134	13 430
In married-couple family	1 911	1 817	81	11 817	11 591	58	127	99	11 514
Percent of persons under 6 years	69.3	72.1	36.5	80.1	80.2	59.8	84.1	68.3	80.3
With female householder, no husband present	435	359	76	1 554	1 515	26	6	28	1 492
Grandchild	185	159	25	611	596	8	4	8	591
Other relatives	18	12	6	105	104	–	–	2	102
Nonrelatives	65	59	6	217	211	3	3	1	210
Institutionalized persons	–	–	–	4	4	–	–	–	4
Other persons in group quarters	–	–	–	6	5	–	1	–	5
Persons under 18 years	**9 040**	**8 367**	**622**	**42 975**	**42 179**	**218**	**406**	**380**	**41 887**
Householder or spouse	12	11	1	56	54	–	1	1	54
Own child	8 342	7 755	538	40 565	39 829	197	380	352	39 556
In married-couple family	6 518	6 215	259	33 752	33 161	139	325	266	32 961
Percent of persons under 18 years	72.1	74.3	41.6	78.5	78.6	63.8	80.0	70.0	78.7
With female householder, no husband present	1 403	1 197	201	5 483	5 363	53	37	68	5 307
Grandchild	381	325	55	1 146	1 120	13	5	16	1 109
Other relatives	76	64	11	366	351	–	11	6	347
Nonrelatives	227	210	17	825	810	8	7	5	806
Institutionalized persons	–	–	–	4	4	–	–	–	4
Other persons in group quarters	2	2	–	13	11	–	2	–	11
Persons 60 to 64 years	**1 810**	**1 778**	**28**	**7 076**	**7 040**	**12**	**14**	**26**	**7 016**
Family householder	757	746	10	2 965	2 950	6	3	13	2 938
Male	655	646	9	2 522	2 513	5	–	11	2 503
Female	102	100	1	443	437	1	3	2	435
Spouse	648	636	10	2 548	2 539	4	2	7	2 533
Parent	12	12	–	86	83	–	3	–	83
Other relatives	42	42	–	160	159	–	1	–	159
Nonrelatives	34	33	1	136	134	–	2	–	134
Nonfamily householder	306	299	6	1 131	1 126	2	2	6	1 120
Male	119	115	4	399	396	2	1	4	392
Living alone	104	100	4	327	325	2	–	3	322
Female	187	184	2	732	730	–	1	2	728
Living alone	173	171	2	670	668	–	1	2	666
Institutionalized persons	4	4	–	36	35	–	1	–	35
Other persons in group quarters	7	6	1	14	14	–	–	–	14
Persons 65 years and over	**5 707**	**5 627**	**77**	**20 808**	**20 748**	**26**	**18**	**52**	**20 697**
Family householder	1 947	1 915	32	6 999	6 987	6	4	18	6 969
Male	1 615	1 601	14	5 830	5 820	6	3	17	5 803
Female	332	314	18	1 169	1 167	–	1	1	1 166
Spouse	1 257	1 247	9	4 822	4 810	6	3	14	4 797
Parent	133	131	2	744	737	1	3	4	733
Other relatives	137	137	–	679	668	3	5	2	666
Nonrelatives	79	78	1	361	359	1	1	2	357
Nonfamily householder	1 778	1 746	30	6 079	6 065	8	1	10	6 055
Male	469	455	13	1 354	1 350	2	–	2	1 348
Living alone	431	418	12	1 233	1 229	2	–	2	1 227
Female	1 309	1 291	17	4 725	4 715	6	1	8	4 707
Living alone	1 268	1 252	16	4 588	4 579	6	1	8	4 571
Institutionalized persons	332	330	2	984	982	1	1	2	980
Other persons in group quarters	44	43	1	140	140	–	–	–	140
Persons 65 to 74 years	**3 180**	**3 125**	**52**	**11 930**	**11 889**	**18**	**12**	**28**	**11 861**
Family householder	1 234	1 210	24	4 707	4 695	6	4	13	4 682
Male	1 057	1 045	12	4 014	4 004	6	3	13	3 991
Female	177	165	12	693	691	–	1	–	691
Spouse	882	875	6	3 529	3 520	6	2	10	3 510
Parent	39	38	1	253	248	–	3	–	248
Other relatives	68	68	–	276	271	1	2	–	271
Nonrelatives	41	40	1	197	196	–	1	1	195
Nonfamily householder	861	840	19	2 772	2 763	5	–	4	2 759
Male	256	249	6	699	696	1	–	2	694
Living alone	236	229	6	623	620	1	–	2	618
Female	605	591	13	2 073	2 067	4	–	2	2 065
Living alone	579	567	12	2 007	2 002	4	–	2	2 000
Institutionalized persons	45	45	–	132	132	–	–	–	132
Other persons in group quarters	10	9	1	64	64	–	–	–	64
Persons 75 to 84 years	**1 850**	**1 829**	**21**	**6 764**	**6 751**	**4**	**6**	**19**	**6 733**
Family householder	586	580	6	1 967	1 967	–	–	5	1 962
Male	478	476	2	1 595	1 595	–	–	4	1 591
Female	108	104	4	372	372	–	–	1	371
Spouse	327	324	3	1 179	1 176	–	1	4	1 173
Parent	47	46	1	294	293	1	–	2	291
Other relatives	40	40	–	275	271	1	3	2	269
Nonrelatives	31	31	–	126	126	–	–	1	125
Nonfamily householder	688	679	9	2 537	2 533	2	1	5	2 528
Male	167	161	6	509	509	–	–	–	509
Living alone	153	148	5	471	471	–	–	–	471
Female	521	518	3	2 028	2 024	2	1	5	2 019
Living alone	513	510	3	1 974	1 970	2	1	5	1 965
Institutionalized persons	113	111	2	340	339	–	1	–	339
Other persons in group quarters	18	18	–	46	46	–	–	–	46
Persons 85 years and over	**677**	**673**	**4**	**2 114**	**2 108**	**4**	**–**	**5**	**2 103**
Family householder	127	125	2	325	325	–	–	–	325
Male	80	80	–	221	221	–	–	–	221
Female	47	45	2	104	104	–	–	–	104
Spouse	48	48	–	114	114	–	–	–	114
Parent	47	47	–	197	196	–	–	2	194
Other relatives	29	29	–	128	126	1	–	–	126
Nonrelatives	7	7	–	38	37	1	–	–	37
Nonfamily householder	229	227	2	770	769	1	–	1	768
Male	46	45	1	146	145	1	–	–	145
Living alone	42	41	1	139	138	1	–	–	138
Female	183	182	1	624	624	–	–	1	623
Living alone	176	175	1	607	607	–	–	1	606
Institutionalized persons	174	174	–	512	511	1	–	2	509
Other persons in group quarters	16	16	–	30	30	–	–	–	30

TIPSII [UPF] GP123 CENSUS90 72583600 05/01/92 9:28 PM MACHINE: C DATA:CENSUS90*P1TIPSDA23. 04/27/92 01:54:18 TAPE: NONE FRAME: 134
TSF:CENSUS90*92. 04/27/92 01:54:49 UTF:CENSUS90*93. 04/27/92 01:54:50 META:CENSUS90*P1TABLES23. 04/27/92 02:05:37

Table 59. Household and Family Characteristics for Selected Racial Groups: 1990

[Threshold is 400 persons. For definitions of terms and meanings of symbols, see text]

County	Androscoggin County	Aroostook County	Cumberland County		Kennebec County	Penobscot County		Washington County	York County
	All Asian	American Indian	American Indian	All Asian	All Asian	American Indian	All Asian	American Indian	All Asian
HOUSEHOLD TYPE AND RELATIONSHIP									
All persons	**540**	**791**	**622**	**2 108**	**486**	**1 260**	**891**	**1 409**	**1 063**
In households	470	761	579	2 033	452	1 170	798	1 395	1 054
Householder	105	205	201	499	134	389	215	410	228
15 to 24 years	5	17	20	41	5	35	24	35	20
25 to 34 years	25	65	66	146	40	110	79	122	71
35 to 44 years	39	49	54	151	49	91	55	72	76
45 to 54 years	20	35	33	87	29	65	29	73	39
55 to 64 years	8	22	13	48	6	47	20	46	17
65 to 74 years	7	15	9	19	4	32	6	43	4
75 to 84 years	1	2	5	7	1	9	1	15	1
85 years and over	–	–	1	–	–	–	1	4	–
Family householder	75	154	137	395	99	274	154	319	194
Male	59	83	84	286	71	155	127	152	149
Female	16	71	53	109	28	119	27	167	45
Nonfamily householder	30	51	64	104	35	115	61	91	34
Male	15	30	36	69	19	57	43	51	29
Living alone	6	24	21	46	15	40	20	44	17
Female	15	21	28	35	16	58	18	40	5
Living alone	12	15	21	26	14	43	10	34	4
Spouse	112	126	88	365	92	155	202	130	242
Child	181	335	183	826	184	467	258	661	454
Other relatives	39	41	33	176	16	56	33	112	79
Nonrelatives	33	54	74	167	26	103	90	82	51
In group quarters	70	30	43	75	34	90	93	14	9
Institutionalized persons	1	2	25	5	4	20	2	10	1
Correctional institutions	–	1	14	–	–	11	1	8	–
Nursing homes	–	1	1	2	1	1	1	2	1
Other institutions	1	–	10	3	3	8	–	–	–
Other persons in group quarters	69	28	18	70	30	70	91	4	8
College dormitories	69	7	8	57	30	59	85	1	2
Military quarters	–	20	6	9	–	–	–	1	5
Emergency shelters for homeless persons	–	–	2	1	–	3	–	–	–
Visible in street locations	–	–	–	–	–	–	–	–	–
Shelters for abused women	–	–	–	–	–	–	–	–	–
Drug/alcohol abuse group homes	–	–	1	–	–	3	–	–	1
Other noninstitutional group quarters	–	1	1	3	–	5	6	2	–
Persons per household	3.33	3.07	2.68	3.40	2.87	2.75	2.89	3.26	3.75
Persons per family	3.85	3.53	3.05	3.77	3.34	3.22	3.31	3.65	4.00
Persons under 18 years	**162**	**326**	**180**	**749**	**183**	**429**	**240**	**620**	**397**
Householder or spouse	–	–	1	–	–	3	–	1	1
Own child	151	280	148	692	167	386	231	536	372
In married-couple family	133	182	81	540	129	207	191	257	318
Percent of persons under 18 years	82.1	55.8	45.0	72.1	70.5	48.3	79.6	41.5	80.1
With female householder, no husband present	14	86	61	131	24	149	28	201	37
Grandchild	1	17	10	8	6	16	4	55	5
Other relatives	6	9	2	23	1	2	–	11	11
Nonrelatives	4	20	11	19	7	20	5	17	7
Institutionalized persons	–	–	8	3	1	–	–	–	–
Other persons in group quarters	–	–	–	4	1	2	–	–	1
Persons 65 years and over	**19**	**25**	**23**	**67**	**11**	**64**	**29**	**77**	**18**
Family householder	5	11	10	15	2	19	5	32	4
Male	5	7	5	10	1	14	5	14	3
Female	–	4	5	5	1	5	–	18	1
Spouse	4	4	3	12	1	14	2	9	3
Parent	2	1	1	19	1	3	12	2	3
Other relatives	4	–	3	7	2	2	5	–	5
Nonrelatives	–	2	–	1	1	2	1	1	1
Nonfamily householder	3	6	5	11	3	22	3	30	1
Male	–	4	2	8	–	8	1	13	–
Living alone	–	3	2	7	–	8	1	12	–
Female	3	2	3	3	3	14	2	17	1
Living alone	3	2	3	3	3	12	2	16	1
Institutionalized persons	1	1	1	2	1	2	1	2	1
Other persons in group quarters	–	–	–	–	–	–	–	1	–
FAMILY TYPE BY PRESENCE OF OWN CHILDREN									
Families	**75**	**154**	**137**	**395**	**99**	**274**	**154**	**319**	**194**
With own children under 18 years	54	104	81	273	71	181	101	220	145
With own children under 6 years only	14	27	27	68	20	50	38	57	41
With own children under 6 and 6 to 17 years	14	31	12	46	13	35	15	54	33
Married-couple families	**60**	**95**	**80**	**284**	**75**	**167**	**130**	**154**	**150**
With own children under 18 years	45	60	46	202	49	102	82	100	116
With own children under 6 years only	14	13	16	54	16	27	30	24	34
With own children under 6 and 6 to 17 years	11	18	6	38	11	20	15	21	32
Female householder, no husband present	**10**	**48**	**41**	**84**	**17**	**80**	**13**	**128**	**29**
With own children under 18 years	8	38	29	62	15	63	12	91	21
With own children under 6 years only	–	13	10	10	3	19	3	26	3
With own children under 6 and 6 to 17 years	3	13	5	7	1	15	–	24	–
MARITAL STATUS									
Males 15 years and over	**174**	**230**	**241**	**723**	**145**	**448**	**344**	**422**	**334**
Never married	90	80	102	337	57	180	167	186	143
Now married, except separated	74	104	94	344	79	173	164	149	169
Separated	2	13	4	12	–	15	5	12	2
Widowed	1	3	1	6	–	9	–	7	3
Divorced	7	30	40	24	9	71	8	68	17
Females 15 years and over	**226**	**276**	**233**	**774**	**181**	**459**	**352**	**455**	**393**
Never married	67	65	74	244	45	159	106	170	86
Now married, except separated	125	141	92	419	103	179	222	151	265
Separated	7	17	11	14	2	19	1	25	8
Widowed	15	16	12	49	14	23	12	35	20
Divorced	12	37	44	48	17	79	11	74	14

TIPSII [UPF] GP123 CENSUS90 72583600 05/01/92 9:28 PM MACHINE: C DATA:CENSUS90*P1TIPSDA23. 04/27/92 01:54:18 TAPE: NONE FRAME: 135
TSF:CENSUS90*92. 04/27/92 01:54:49 UTF:CENSUS90*93. 04/27/92 01:54:50 META:CENSUS90*P1TABLES23. 04/27/92 02:05:37

Table 60. Household and Family Characteristics by Type of Hispanic Origin: 1990

[Persons of Hispanic origin may be of any race. Threshold is 400 persons. For definitions of terms and meanings of symbols, see text]

County	Cumberland County	York County
	Other Hispanic	Other Hispanic
HOUSEHOLD TYPE AND RELATIONSHIP		
All persons	**779**	**472**
In households	742	465
Householder	251	143
15 to 24 years	22	14
25 to 34 years	78	37
35 to 44 years	58	32
45 to 54 years	32	19
55 to 64 years	24	18
65 to 74 years	21	13
75 to 84 years	14	10
85 years and over	2	–
Family householder	160	100
Male	108	77
Female	52	23
Nonfamily householder	91	43
Male	50	25
Living alone	29	16
Female	41	18
Living alone	35	15
Spouse	119	100
Child	281	176
Other relatives	39	20
Nonrelatives	52	26
In group quarters	37	7
Institutionalized persons	9	–
Correctional institutions	6	–
Nursing homes	1	–
Other institutions	2	–
Other persons in group quarters	28	7
College dormitories	16	3
Military quarters	10	4
Emergency shelters for homeless persons	2	–
Visible in street locations	–	–
Shelters for abused women	–	–
Drug/alcohol abuse group homes	–	–
Other noninstitutional group quarters	–	–
Persons per household	2.57	2.77
Persons per family	3.10	3.33
Persons under 18 years	**259**	**170**
Householder or spouse	–	1
Own child	236	155
In married-couple family	172	128
Percent of persons under 18 years	66.4	75.3
With female householder, no husband present	53	21
Grandchild	6	8
Other relatives	7	2
Nonrelatives	7	4
Institutionalized persons	2	–
Other persons in group quarters	1	–
Persons 65 years and over	**56**	**41**
Family householder	15	14
Male	10	13
Female	5	1
Spouse	9	12
Parent	2	3
Other relatives	7	2
Nonrelatives	–	1
Nonfamily householder	22	9
Male	7	2
Living alone	6	2
Female	15	7
Living alone	14	7
Institutionalized persons	1	–
Other persons in group quarters	–	–
FAMILY TYPE BY PRESENCE OF OWN CHILDREN		
Families	**160**	**100**
With own children under 18 years	91	56
With own children under 6 years only	30	17
With own children under 6 and 6 to 17 years	17	15
Married-couple families	**115**	**81**
With own children under 18 years	64	44
With own children under 6 years only	21	15
With own children under 6 and 6 to 17 years	14	11
Female householder, no husband present	**36**	**14**
With own children under 18 years	21	8
With own children under 6 years only	7	1
With own children under 6 and 6 to 17 years	2	3
MARITAL STATUS		
Males 15 years and over	**270**	**159**
Never married	114	50
Now married, except separated	123	91
Separated	3	3
Widowed	3	1
Divorced	27	14
Females 15 years and over	**288**	**169**
Never married	86	37
Now married, except separated	131	101
Separated	10	4
Widowed	23	13
Divorced	38	14

TIPSII [UPF] GP123 CENSUS90 72583600 05/01/92 9:28 PM MACHINE: C DATA:CENSUS90*P1TIPSDA23. 04/27/92 01:54:18 TAPE: NONE FRAME: 136
TSF:CENSUS90*92. 04/27/92 01:54:49 UTF:CENSUS90*93. 04/27/92 01:54:50 META:CENSUS90*P1TABLES23. 04/27/92 02:05:37

Table 61. Age and Sex by Race and Hispanic Origin: 1990

[Threshold and complementary threshold are 400 persons. For definitions of terms and meanings of symbols, see text]

Place and [In Selected States] County Subdivision [10,000 or More Persons]	Auburn city	Augusta city	Bangor city		Biddeford city	Brunswick CDP		Brunswick town		Gorham town
	All persons	All persons	All persons	White	All persons	All persons	White	All persons	White	All persons
All persons	**24 309**	**21 325**	**33 181**	**32 222**	**20 710**	**14 683**	**14 201**	**20 906**	**20 088**	**11 856**
Under 5 years	1 743	1 367	2 351	2 260	1 487	996	953	1 539	1 465	861
Under 1 year	313	239	402	389	256	183	171	281	265	140
1 year	359	295	541	515	325	194	190	308	296	169
2 years	368	262	508	490	335	231	220	352	334	173
3 years	341	279	449	432	294	187	179	289	274	190
4 years	362	292	451	434	277	201	193	309	296	189
5 to 9 years	1 810	1 327	2 046	1 983	1 260	993	957	1 464	1 402	891
5 years	404	258	440	423	289	189	183	308	293	159
6 years	335	271	410	399	238	183	178	269	260	195
7 years	355	269	427	410	248	213	204	317	305	184
8 years	341	254	392	387	242	218	210	310	295	173
9 years	375	275	377	364	243	190	182	260	249	180
10 to 14 years	1 649	1 230	1 743	1 669	1 249	829	797	1 141	1 092	793
10 years	389	243	392	371	241	177	166	255	241	164
11 years	334	243	380	365	267	191	186	246	236	165
12 years	338	246	323	313	257	150	144	220	212	168
13 years	307	231	333	320	234	146	141	197	189	165
14 years	281	267	315	300	250	165	160	223	214	131
15 to 19 years	1 644	1 347	2 397	2 287	1 544	1 316	1 234	1 703	1 584	1 338
15 years	275	244	305	292	250	163	155	218	208	141
16 years	339	259	380	368	266	161	155	239	232	170
17 years	338	254	469	443	289	183	175	244	234	144
18 years	335	282	551	527	328	337	304	408	367	371
19 years	357	308	692	657	411	472	445	594	543	512
20 to 24 years	1 698	1 565	3 409	3 246	1 916	1 550	1 470	2 318	2 138	1 057
20 years	349	272	801	763	400	453	428	615	564	359
21 years	308	305	662	629	374	395	366	551	496	223
25 to 29 years	2 035	1 770	3 406	3 291	1 945	1 188	1 137	1 953	1 836	870
30 to 34 years	2 095	1 694	2 898	2 822	1 694	1 178	1 131	1 708	1 633	1 009
35 to 39 years	1 925	1 570	2 587	2 531	1 361	1 101	1 071	1 593	1 548	1 056
40 to 44 years	1 668	1 507	2 307	2 243	1 273	941	919	1 335	1 304	927
45 to 49 years	1 272	1 181	1 617	1 577	1 041	652	635	983	963	569
50 to 54 years	1 013	983	1 268	1 241	870	648	634	874	860	487
55 to 59 years	996	1 035	1 258	1 238	892	559	549	776	763	437
60 to 64 years	1 004	1 080	1 366	1 350	981	560	554	769	762	436
65 to 69 years	1 035	1 027	1 281	1 267	961	630	630	864	864	361
70 to 74 years	893	879	1 054	1 043	782	531	525	690	684	291
75 to 79 years	728	765	886	880	630	431	427	513	509	226
80 to 84 years	533	525	711	703	430	325	323	381	379	145
85 years and over	568	473	596	591	394	255	255	302	302	102
18 years and over	18 155	16 644	25 887	25 207	15 909	11 358	11 009	16 061	15 455	8 856
62 years and over	4 373	4 323	5 353	5 300	3 795	2 511	2 495	3 211	3 195	1 384
65 years and over	3 757	3 669	4 528	4 484	3 197	2 172	2 160	2 750	2 738	1 125
Median age	33.7	36.1	32.1	32.3	32.7	32.1	32.5	31.0	31.6	30.6
Female	**12 613**	**11 270**	**17 620**	**17 172**	**11 073**	**7 639**	**7 392**	**10 549**	**10 161**	**6 083**
Under 5 years	837	659	1 124	1 080	760	473	455	746	713	412
Under 1 year	147	126	198	195	148	86	81	130	124	71
1 year	153	138	266	251	160	90	89	146	140	81
2 years	184	119	249	238	154	118	112	183	175	78
3 years	187	133	207	199	142	86	84	137	132	92
4 years	166	143	204	197	156	93	89	150	142	90
5 to 9 years	867	662	986	960	613	494	480	706	678	436
5 years	178	128	208	198	149	87	85	141	134	79
6 years	167	136	200	195	107	96	93	138	131	88
7 years	181	141	205	203	126	103	101	149	146	93
8 years	156	123	188	184	120	108	103	147	139	83
9 years	185	134	185	180	111	100	98	131	128	93
10 to 14 years	817	597	864	826	607	384	368	525	505	370
10 years	197	121	202	192	120	87	80	124	117	84
11 years	177	119	175	167	131	86	84	111	107	74
12 years	159	115	160	155	118	63	61	89	86	71
13 years	144	114	164	157	109	73	70	97	94	78
14 years	140	128	163	155	129	75	73	104	101	63
15 to 19 years	777	668	1 215	1 161	819	633	584	799	735	721
15 years	121	118	165	157	128	77	72	102	97	65
16 years	171	140	178	171	120	83	82	126	125	84
17 years	162	117	221	213	146	91	85	123	117	77
18 years	155	148	280	266	170	177	154	204	178	217
19 years	168	145	371	354	255	205	191	244	218	278
20 to 24 years	842	780	1 768	1 695	1 015	743	702	1 018	939	499
20 years	165	134	426	413	219	207	198	245	227	171
21 years	163	145	343	324	200	192	174	236	210	99
25 to 29 years	1 045	902	1 706	1 663	1 003	602	578	932	881	463
30 to 34 years	1 034	844	1 489	1 456	851	566	541	819	782	519
35 to 39 years	990	796	1 339	1 310	721	569	554	818	794	548
40 to 44 years	794	770	1 169	1 141	638	474	461	655	639	479
45 to 49 years	656	607	829	812	543	349	340	520	510	284
50 to 54 years	525	519	681	662	463	326	319	445	438	255
55 to 59 years	494	554	695	686	477	300	292	415	405	215
60 to 64 years	548	603	753	743	561	307	304	418	414	232
65 to 69 years	577	562	760	754	546	401	401	523	523	193
70 to 74 years	530	526	672	665	464	301	299	386	384	166
75 to 79 years	463	515	584	581	391	290	288	331	329	133
80 to 84 years	369	349	529	523	302	233	232	267	266	88
85 years and over	448	357	457	454	299	194	194	226	226	70
18 years and over	9 638	8 977	14 082	13 765	8 699	6 037	5 850	8 221	7 926	4 639
62 years and over	2 736	2 671	3 467	3 436	2 345	1 607	1 600	1 988	1 981	786
65 years and over	2 387	2 309	3 002	2 977	2 002	1 419	1 414	1 733	1 728	650
Median age	35.4	38.2	33.8	34.1	34.2	34.3	34.9	33.2	33.9	31.3
Male	**11 696**	**10 055**	**15 561**	**15 050**	**9 637**	**7 044**	**6 809**	**10 357**	**9 927**	**5 773**
Median age	32.1	34.0	30.3	30.5	31.1	29.8	30.2	29.1	29.5	29.8
Males per 100 females	92.7	89.2	88.3	87.6	87.0	92.2	92.1	98.2	97.7	94.9

TIPSII [UPF] GP123 CENSUS90 72583600 05/01/92 9:28 PM MACHINE: C DATA:CENSUS90*P1TIPSDA23. 04/27/92 01:54:18 TAPE: NONE FRAME: 137
TSF:CENSUS90*92. 04/27/92 01:54:49 UTF:CENSUS90*93. 04/27/92 01:54:50 META:CENSUS90*P1TABLES23. 04/27/92 02:05:37

Table 61. **Age and Sex by Race and Hispanic Origin: 1990**—Con.

[Threshold and complementary threshold are 400 persons. For definitions of terms and meanings of symbols, see text]

Place and [In Selected States] County Subdivision [10,000 or More Persons]	Lewiston city		Orono town	Portland city						Presque Isle city
	All persons	White	All persons	All persons	White	Black	Asian or Pacific Islander	Hispanic origin (of any race)	White, not of Hispanic origin	All persons
All persons	**39 757**	**39 027**	**10 573**	**64 358**	**62 161**	**720**	**1 071**	**513**	**61 789**	**10 550**
Under 5 years	2 782	2 683	243	4 323	4 102	78	98	49	4 066	767
Under 1 year	493	477	48	777	736	13	20	8	730	146
1 year	560	541	50	948	890	23	25	10	882	147
2 years	594	574	53	923	874	15	21	16	863	173
3 years	565	545	41	853	816	15	17	7	811	164
4 years	570	546	51	822	786	12	15	8	780	137
5 to 9 years	2 528	2 450	372	3 527	3 329	61	110	39	3 300	701
5 years	535	512	85	781	751	11	14	13	741	147
6 years	515	502	85	696	655	11	22	9	647	155
7 years	508	490	53	727	687	10	24	4	685	140
8 years	493	480	65	676	631	19	22	7	626	127
9 years	477	466	84	647	605	10	28	6	601	132
10 to 14 years	2 312	2 270	343	3 025	2 866	42	87	38	2 839	693
10 years	485	478	72	690	649	12	20	12	640	133
11 years	452	442	68	603	573	13	15	4	569	130
12 years	499	489	71	598	572	2	17	7	567	137
13 years	440	433	66	587	562	6	11	6	558	152
14 years	436	428	66	547	510	9	24	9	505	141
15 to 19 years	3 126	3 018	2 574	3 657	3 464	40	117	35	3 444	836
15 years	448	443	51	581	549	4	25	4	548	128
16 years	470	458	70	625	590	9	20	6	587	147
17 years	513	500	67	680	644	6	23	6	640	148
18 years	748	717	775	749	699	12	26	5	697	165
19 years	947	900	1 611	1 022	982	9	23	14	972	248
20 to 24 years	3 801	3 700	3 367	6 462	6 208	78	124	61	6 168	944
20 years	836	813	1 300	1 067	1 020	15	26	9	1 014	219
21 years	855	830	992	1 165	1 110	10	32	7	1 107	212
25 to 29 years	3 365	3 305	554	7 467	7 204	103	116	79	7 144	923
30 to 34 years	2 866	2 808	385	6 463	6 211	97	105	57	6 174	853
35 to 39 years	2 505	2 454	419	5 416	5 244	53	89	41	5 217	815
40 to 44 years	2 487	2 441	421	4 153	4 017	32	68	25	4 000	693
45 to 49 years	1 952	1 925	315	2 888	2 803	27	42	21	2 785	504
50 to 54 years	1 778	1 757	302	2 319	2 259	22	29	15	2 244	477
55 to 59 years	1 881	1 867	283	2 363	2 315	22	20	10	2 305	453
60 to 64 years	1 856	1 851	227	2 643	2 590	20	24	7	2 586	493
65 to 69 years	1 929	1 918	228	2 605	2 573	14	13	8	2 566	420
70 to 74 years	1 581	1 577	160	2 252	2 221	10	17	11	2 212	366
75 to 79 years	1 270	1 269	113	1 888	1 875	6	5	10	1 865	281
80 to 84 years	913	911	122	1 437	1 422	7	6	4	1 418	188
85 years and over	825	823	145	1 470	1 458	8	1	3	1 456	143
18 years and over	30 704	30 223	9 427	51 597	50 081	520	708	371	49 809	7 966
62 years and over	7 669	7 647	922	11 228	11 094	57	55	39	11 061	1 700
65 years and over	6 518	6 498	768	9 652	9 549	45	42	36	9 517	1 398
Median age	33.3	33.6	21.5	32.8	33.0	27.7	25.0	27.0	33.1	32.4
Female	**21 038**	**20 680**	**5 046**	**34 449**	**33 463**	**284**	**517**	**248**	**33 269**	**5 434**
Under 5 years	1 312	1 264	107	2 081	1 971	41	50	22	1 955	383
Under 1 year	259	251	21	361	345	6	7	4	341	68
1 year	234	223	23	437	407	12	15	4	404	67
2 years	270	261	23	459	439	6	9	7	434	85
3 years	266	258	17	415	390	10	12	3	389	92
4 years	283	271	23	409	390	7	7	4	387	71
5 to 9 years	1 255	1 213	181	1 718	1 629	31	49	19	1 615	325
5 years	269	259	51	377	363	6	6	7	358	66
6 years	273	267	43	331	314	6	9	5	309	69
7 years	221	212	24	371	354	4	10	2	353	70
8 years	253	245	29	335	312	11	11	3	310	58
9 years	239	230	34	304	286	4	13	2	285	62
10 to 14 years	1 159	1 138	161	1 472	1 401	20	35	18	1 386	371
10 years	235	233	40	321	302	6	9	7	295	68
11 years	243	239	33	300	284	8	7	4	280	69
12 years	244	238	29	288	283	–	3	1	282	70
13 years	217	215	27	293	281	4	3	1	281	87
14 years	220	213	32	270	251	2	13	5	248	77
15 to 19 years	1 618	1 564	1 247	1 913	1 830	15	56	17	1 819	404
15 years	230	228	25	276	261	2	11	2	260	65
16 years	258	250	39	309	294	4	9	2	293	65
17 years	239	231	35	336	321	3	11	2	319	76
18 years	411	397	386	435	416	2	13	2	415	87
19 years	480	458	762	557	538	4	12	9	532	111
20 to 24 years	2 003	1 954	1 396	3 526	3 428	21	55	23	3 410	419
20 years	447	440	598	599	585	4	9	2	583	90
21 years	466	452	418	632	603	4	17	3	601	93
25 to 29 years	1 687	1 656	223	3 783	3 667	37	58	44	3 633	469
30 to 34 years	1 438	1 415	198	3 271	3 173	22	53	20	3 159	429
35 to 39 years	1 249	1 229	230	2 743	2 671	16	44	17	2 658	414
40 to 44 years	1 286	1 264	218	2 050	1 988	12	32	13	1 978	341
45 to 49 years	990	977	157	1 480	1 440	8	23	11	1 430	258
50 to 54 years	910	899	167	1 180	1 150	12	12	9	1 141	256
55 to 59 years	997	992	141	1 300	1 276	11	12	5	1 271	238
60 to 64 years	1 021	1 017	126	1 507	1 474	10	17	4	1 472	266
65 to 69 years	1 097	1 090	123	1 536	1 519	8	5	2	1 517	246
70 to 74 years	937	933	99	1 382	1 361	7	11	10	1 353	207
75 to 79 years	818	818	74	1 270	1 264	4	1	7	1 257	179
80 to 84 years	632	630	79	1 057	1 049	4	3	4	1 045	123
85 years and over	629	627	119	1 180	1 172	5	1	3	1 170	106
18 years and over	16 585	16 356	4 498	28 257	27 586	183	352	183	27 441	4 149
62 years and over	4 744	4 727	581	7 333	7 251	35	31	28	7 227	1 021
65 years and over	4 113	4 098	494	6 425	6 365	28	21	26	6 342	861
Median age	35.2	35.5	21.5	34.1	34.4	26.9	26.3	27.6	34.4	34.0
Male	**18 719**	**18 347**	**5 527**	**29 909**	**28 698**	**436**	**554**	**265**	**28 520**	**5 116**
Median age	31.5	31.8	21.4	31.4	31.7	28.3	23.6	26.4	31.7	30.8
Males per 100 females	89.0	88.7	109.5	86.8	85.8	153.5	107.2	106.9	85.7	94.1

TIPSII [UPF] GP123 CENSUS90 72583600 05/01/92 9:28 PM MACHINE: C DATA:CENSUS90*P1TIPSDA23. 04/27/92 01:54:18 TAPE: NONE FRAME: 138
TSF:CENSUS90*92. 04/27/92 01:54:49 UTF:CENSUS90*93. 04/27/92 01:54:50 META:CENSUS90*P1TABLES23. 04/27/92 02:05:37

Table 61. **Age and Sex by Race and Hispanic Origin: 1990**—Con.

[Threshold and complementary threshold are 400 persons. For definitions of terms and meanings of symbols, see text]

Place and [In Selected States] County Subdivision [10,000 or More Persons]	Saco city	Sanford CDP	Sanford town		Scarborough town	South Portland city		Waterville city	Westbrook city	Windham town
	All persons	All persons	All persons	White	All persons	All persons	White	All persons	All persons	All persons
All persons	**15 181**	**10 296**	**20 463**	**19 968**	**12 518**	**23 163**	**22 736**	**17 173**	**16 121**	**13 020**
Under 5 years	1 050	819	1 700	1 641	877	1 502	1 457	1 046	1 120	901
Under 1 year	193	142	297	284	149	230	225	197	169	136
1 year	218	194	376	364	186	334	321	209	249	198
2 years	224	161	322	310	190	341	330	213	252	179
3 years	202	177	375	363	183	293	284	200	218	208
4 years	213	145	330	320	169	304	297	227	232	180
5 to 9 years	1 014	813	1 784	1 713	813	1 431	1 384	1 015	1 139	918
5 years	224	175	385	372	173	332	322	215	243	184
6 years	202	161	344	331	163	263	255	206	227	189
7 years	222	161	352	340	166	312	305	209	220	175
8 years	180	150	334	317	159	262	250	187	236	179
9 years	186	166	369	353	152	262	252	198	213	191
10 to 14 years	995	724	1 542	1 496	828	1 355	1 320	853	1 021	897
10 years	203	151	327	315	167	274	261	184	207	177
11 years	203	161	338	329	151	289	283	175	185	187
12 years	214	134	311	306	186	283	276	176	213	191
13 years	190	141	293	284	154	250	245	158	214	167
14 years	185	137	273	262	170	259	255	160	202	175
15 to 19 years	980	663	1 351	1 306	770	1 638	1 603	1 782	1 109	934
15 years	199	119	275	267	143	328	320	180	200	175
16 years	205	131	279	271	155	323	313	157	223	173
17 years	206	151	310	301	163	344	337	203	221	189
18 years	182	127	244	234	160	323	319	529	228	183
19 years	188	135	243	233	149	320	314	713	237	214
20 to 24 years	1 098	755	1 312	1 278	740	1 725	1 699	2 164	1 217	960
20 years	191	136	228	222	151	337	335	616	201	171
21 years	201	167	286	277	137	291	286	619	206	181
25 to 29 years	1 407	912	1 803	1 764	1 001	2 204	2 150	1 327	1 562	1 169
30 to 34 years	1 479	846	1 863	1 816	1 179	2 081	2 033	1 168	1 413	1 301
35 to 39 years	1 275	682	1 588	1 540	1 170	1 875	1 838	1 064	1 182	1 184
40 to 44 years	1 115	614	1 276	1 239	1 088	1 597	1 566	978	1 171	1 096
45 to 49 years	814	465	992	969	885	1 231	1 210	765	850	839
50 to 54 years	614	410	825	807	691	980	969	639	720	582
55 to 59 years	680	387	793	785	606	923	911	676	711	506
60 to 64 years	649	458	811	804	550	1 030	1 020	786	766	432
65 to 69 years	661	491	855	847	492	1 078	1 072	823	695	440
70 to 74 years	490	348	602	599	312	947	942	667	538	323
75 to 79 years	411	300	493	492	254	751	749	597	429	241
80 to 84 years	268	301	466	466	132	494	493	413	298	162
85 years and over	181	308	407	406	130	321	320	410	180	135
18 years and over	11 512	7 539	14 573	14 279	9 539	17 880	17 605	13 719	12 197	9 767
62 years and over	2 405	2 027	3 310	3 295	1 666	4 226	4 204	3 408	2 613	1 566
65 years and over	2 011	1 748	2 823	2 810	1 320	3 591	3 576	2 910	2 140	1 301
Median age	33.5	32.5	31.9	32.1	35.2	34.1	34.3	31.6	33.2	32.7
Female	**7 926**	**5 495**	**10 738**	**10 490**	**6 469**	**12 252**	**12 052**	**9 211**	**8 508**	**6 427**
Under 5 years	522	391	821	792	437	758	738	499	562	464
Under 1 year	94	68	141	136	76	111	109	98	89	71
1 year	108	99	196	189	92	169	163	101	123	101
2 years	103	73	136	130	99	171	168	88	118	99
3 years	99	87	186	179	85	134	131	100	105	106
4 years	118	64	162	158	85	173	167	112	127	87
5 to 9 years	485	421	891	856	388	712	684	488	518	477
5 years	104	85	188	178	75	169	163	117	111	106
6 years	101	85	171	166	79	130	125	108	105	95
7 years	107	85	176	171	82	151	147	99	95	95
8 years	93	79	168	160	76	127	120	78	109	87
9 years	80	87	188	181	76	135	129	86	98	94
10 to 14 years	486	342	755	730	447	635	616	394	527	422
10 years	93	72	158	150	89	129	121	72	103	81
11 years	98	69	160	156	82	140	137	86	97	91
12 years	105	62	145	143	111	131	128	79	120	81
13 years	90	68	147	142	76	120	118	85	91	81
14 years	100	71	145	139	89	115	112	72	116	88
15 to 19 years	477	335	664	646	369	715	701	950	550	421
15 years	89	55	129	126	67	157	153	91	88	85
16 years	82	65	136	132	74	129	125	80	117	86
17 years	111	81	164	160	83	142	141	110	112	74
18 years	97	56	110	108	70	145	142	300	117	80
19 years	98	78	125	120	75	142	140	369	116	96
20 to 24 years	583	414	719	700	369	891	884	1 093	627	412
20 years	94	74	115	112	75	171	171	311	105	74
21 years	119	95	162	155	76	142	139	322	105	77
25 to 29 years	703	452	934	913	518	1 121	1 100	674	798	540
30 to 34 years	747	448	970	948	602	1 106	1 081	603	766	628
35 to 39 years	659	355	800	777	636	941	921	532	619	580
40 to 44 years	556	314	662	641	542	834	822	493	601	552
45 to 49 years	416	247	498	485	462	651	642	399	442	408
50 to 54 years	321	213	417	409	330	536	532	341	375	290
55 to 59 years	369	203	416	413	309	500	495	362	393	238
60 to 64 years	365	248	433	430	294	583	576	464	424	217
65 to 69 years	354	276	474	469	264	616	614	499	386	227
70 to 74 years	297	199	355	353	175	574	570	413	327	190
75 to 79 years	261	201	315	314	153	482	480	403	272	154
80 to 84 years	185	194	296	296	82	349	348	295	195	99
85 years and over	140	242	318	318	92	248	248	309	126	108
18 years and over	6 151	4 140	7 842	7 694	4 973	9 719	9 595	7 549	6 584	4 819
62 years and over	1 459	1 270	2 031	2 023	955	2 631	2 618	2 222	1 570	910
65 years and over	1 237	1 112	1 758	1 750	766	2 269	2 260	1 919	1 306	778
Median age	34.7	34.4	33.0	33.2	35.8	35.9	36.0	34.1	34.4	33.8
Male	**7 255**	**4 801**	**9 725**	**9 478**	**6 049**	**10 911**	**10 684**	**7 962**	**7 613**	**6 593**
Median age	32.3	30.8	30.8	31.0	34.5	32.1	32.3	29.1	31.6	31.9
Males per 100 females	91.5	87.4	90.6	90.4	93.5	89.1	88.6	86.4	89.5	102.6

TIPSII [UPF] GP123 CENSUS90 72583600 05/01/92 9:28 PM MACHINE: C DATA:CENSUS90*P1TIPSDA23. 04/27/92 01:54:18 TAPE: NONE FRAME: 139
TSF:CENSUS90*92. 04/27/92 01:54:49 UTF:CENSUS90*93. 04/27/92 01:54:50 META:CENSUS90*P1TABLES23. 04/27/92 02:05:37

Table 62. Age and Sex for Selected Racial Groups: 1990

[Threshold is 400 persons. For definitions of terms and meanings of symbols, see text]

Place and [In Selected States] County Subdivision [10,000 or More Persons]	Portland city
	All Asian
All persons	**1 062**
Under 5 years	98
Under 1 year	20
1 year	25
2 years	21
3 years	17
4 years	15
5 to 9 years	110
5 years	14
6 years	22
7 years	24
8 years	22
9 years	28
10 to 14 years	87
10 years	20
11 years	15
12 years	17
13 years	11
14 years	24
15 to 19 years	117
15 years	25
16 years	20
17 years	23
18 years	26
19 years	23
20 to 24 years	122
20 years	26
21 years	32
25 to 29 years	115
30 to 34 years	101
35 to 39 years	87
40 to 44 years	68
45 to 49 years	42
50 to 54 years	29
55 to 59 years	20
60 to 64 years	24
65 to 69 years	13
70 to 74 years	17
75 to 79 years	5
80 to 84 years	6
85 years and over	1
18 years and over	699
62 years and over	55
65 years and over	42
Median age	24.8
Female	**516**
Under 5 years	50
Under 1 year	7
1 year	15
2 years	9
3 years	12
4 years	7
5 to 9 years	49
5 years	6
6 years	9
7 years	10
8 years	11
9 years	13
10 to 14 years	35
10 years	9
11 years	7
12 years	3
13 years	3
14 years	13
15 to 19 years	56
15 years	11
16 years	9
17 years	11
18 years	13
19 years	12
20 to 24 years	55
20 years	9
21 years	17
25 to 29 years	57
30 to 34 years	53
35 to 39 years	44
40 to 44 years	32
45 to 49 years	23
50 to 54 years	12
55 to 59 years	12
60 to 64 years	17
65 to 69 years	5
70 to 74 years	11
75 to 79 years	1
80 to 84 years	3
85 years and over	1
18 years and over	351
62 years and over	31
65 years and over	21
Median age	26.2
Male	**546**
Median age	23.4
Males per 100 females	105.8

TIPSII [UPF] GP123 CENSUS90 72583600 05/01/92 9:28 PM MACHINE: C DATA:CENSUS90*P1TIPSDA23. 04/27/92 01:54:18 TAPE: NONE FRAME: 140
TSF:CENSUS90*92. 04/27/92 01:54:49 UTF:CENSUS90*93. 04/27/92 01:54:50 META:CENSUS90*P1TABLES23. 04/27/92 02:05:37

Table 63. **Age and Sex by Type of Hispanic Origin: 1990**

[The above table was omitted because there were no qualifying areas]

TIPSII [UPF] GP123 CENSUS90 72583600 05/01/92 9:28 PM MACHINE: C DATA:CENSUS90*P1TIPSDA23. 04/27/92 01:54:18 TAPE: NONE FRAME: 141
TSF:CENSUS90*92. 04/27/92 01:54:49 UTF:CENSUS90*93. 04/27/92 01:54:50 META:CENSUS90*P1TABLES23. 04/27/92 02:05:37

Table 64. Household and Family Characteristics by Race and Hispanic Origin: 1990

[Threshold and complementary threshold are 400 persons. For definitions of terms and meanings of symbols, see text]

Place and [In Selected States] County Subdivision [10,000 or More Persons]	Auburn city	Augusta city	Bangor city		Biddeford city	Brunswick CDP		Brunswick town		Gorham town
	All persons	All persons	All persons	White	All persons	All persons	White	All persons	White	All persons
HOUSEHOLD TYPE AND RELATIONSHIP										
All persons	**24 309**	**21 325**	**33 181**	**32 222**	**20 710**	**14 683**	**14 201**	**20 906**	**20 088**	**11 856**
In households	23 583	20 274	30 885	30 065	19 822	13 570	13 174	19 044	18 456	10 840
Householder	9 547	8 856	13 392	13 129	7 956	5 673	5 543	7 711	7 531	3 914
15 to 24 years	649	632	1 253	1 220	656	425	407	552	526	170
25 to 34 years	2 086	1 795	3 224	3 139	1 818	1 217	1 168	1 776	1 696	866
35 to 44 years	2 041	1 749	2 801	2 733	1 471	1 161	1 136	1 599	1 565	1 063
45 to 54 years	1 281	1 235	1 714	1 675	1 080	755	732	1 073	1 049	610
55 to 64 years	1 165	1 227	1 574	1 555	1 065	667	659	910	901	498
65 to 74 years	1 227	1 205	1 517	1 504	1 063	762	758	1 004	1 000	403
75 to 84 years	805	821	1 037	1 033	671	541	538	634	631	246
85 years and over	293	192	272	270	132	145	145	163	163	58
Family householder	6 404	5 420	7 999	7 822	5 433	3 591	3 509	5 166	5 037	2 986
Male	4 809	4 011	5 581	5 460	4 102	2 782	2 719	4 066	3 962	2 383
Female	1 595	1 409	2 418	2 362	1 331	809	790	1 100	1 075	603
Nonfamily householder	3 143	3 436	5 393	5 307	2 523	2 082	2 034	2 545	2 494	928
Male	1 276	1 374	2 067	2 020	1 035	801	776	1 023	995	413
Living alone	919	1 072	1 439	1 414	735	587	571	752	735	274
Female	1 867	2 062	3 326	3 287	1 488	1 281	1 258	1 522	1 499	515
Living alone	1 657	1 803	2 724	2 700	1 269	1 103	1 087	1 314	1 298	424
Spouse	5 049	4 164	5 914	5 788	4 205	2 975	2 897	4 361	4 238	2 493
Child	7 234	5 642	8 480	8 174	6 077	3 881	3 740	5 626	5 399	3 545
Grandchild	159	145	224	213	115	84	82	123	121	124
Brother or sister	148	133	251	238	179	91	88	107	102	69
Parent	134	114	191	178	138	65	63	81	78	62
Other relatives	171	158	245	235	162	75	70	116	108	123
Roomer, boarder, or foster child	164	129	318	298	110	91	85	131	124	113
Housemate or roommate	299	280	804	779	377	348	326	418	394	137
Other nonrelatives	678	653	1 066	1 033	503	287	280	370	361	260
In group quarters	726	1 051	2 296	2 157	888	1 113	1 027	1 862	1 632	1 016
Institutionalized persons	476	841	852	828	445	140	139	165	164	24
Correctional institutions	100	69	152	141	–	–	–	–	–	–
Nursing homes	344	452	403	401	266	127	126	152	151	24
Other institutions	32	320	297	286	179	13	13	13	13	–
Other persons in group quarters	250	210	1 444	1 329	443	973	888	1 697	1 468	992
College dormitories	109	–	768	693	370	933	848	933	848	992
Military quarters	–	–	35	25	–	–	–	724	580	–
Emergency shelters for homeless persons	–	–	51	47	–	14	14	14	14	–
Visible in street locations	–	–	–	–	–	–	–	–	–	–
Shelters for abused women	3	12	9	9	–	–	–	–	–	–
Drug/alcohol abuse group homes	–	–	29	26	–	–	–	–	–	–
Other noninstitutional group quarters	138	198	552	529	73	26	26	26	26	–
Persons per household	2.47	2.29	2.31	2.30	2.49	2.39	2.39	2.47	2.46	2.77
Persons per family	3.01	2.91	2.91	2.90	3.00	3.00	2.99	3.02	3.01	3.15
HOUSEHOLD SIZE										
Households	**9 547**	**8 856**	**13 392**	**13 129**	**7 956**	**5 673**	**5 543**	**7 711**	**7 531**	**3 914**
1 person	2 576	2 875	4 163	4 114	2 004	1 690	1 658	2 066	2 033	698
2 persons	3 141	2 935	4 517	4 434	2 700	1 851	1 812	2 532	2 485	1 258
3 persons	1 634	1 423	2 307	2 250	1 442	897	876	1 307	1 272	783
4 persons	1 449	1 089	1 597	1 554	1 192	834	807	1 228	1 181	757
5 persons	538	371	554	536	456	284	275	423	410	309
6 persons	149	112	191	184	109	94	92	126	122	80
7 or more persons	60	51	63	57	53	23	23	29	28	29
FAMILY TYPE BY PRESENCE OF OWN CHILDREN										
Families	**6 404**	**5 420**	**7 999**	**7 822**	**5 433**	**3 591**	**3 509**	**5 166**	**5 037**	**2 986**
With own children under 18 years	3 253	2 575	3 954	3 835	2 619	1 763	1 711	2 573	2 482	1 546
With own children under 6 years only	882	725	1 311	1 270	785	495	480	789	756	392
With own children under 6 and 6 to 17 years	596	411	659	636	443	339	333	501	484	304
Married-couple families	**5 049**	**4 164**	**5 914**	**5 799**	**4 205**	**2 975**	**2 912**	**4 361**	**4 256**	**2 493**
With own children under 18 years	2 348	1 777	2 653	2 576	1 877	1 382	1 344	2 072	2 000	1 262
With own children under 6 years only	619	495	884	858	546	397	385	662	634	341
With own children under 6 and 6 to 17 years	476	310	506	488	325	286	282	425	411	271
Female householder, no husband present	**1 062**	**1 008**	**1 703**	**1 661**	**964**	**493**	**478**	**641**	**621**	**382**
With own children under 18 years	755	655	1 123	1 093	627	325	313	421	404	237
With own children under 6 years only	211	176	350	340	194	77	74	97	92	41
With own children under 6 and 6 to 17 years	105	92	138	134	106	49	47	71	68	29
MARITAL STATUS										
Males 15 years and over	**9 015**	**8 049**	**12 395**	**12 004**	**7 621**	**5 577**	**5 405**	**8 190**	**7 864**	**4 446**
Never married	2 595	2 411	4 411	4 198	2 386	1 881	1 800	2 660	2 498	1 448
Now married, except separated	5 235	4 362	6 240	6 104	4 337	3 141	3 064	4 710	4 571	2 577
15 to 24 years	169	178	280	273	172	133	128	258	238	64
25 to 34 years	1 190	857	1 530	1 485	1 018	740	706	1 226	1 157	582
35 to 44 years	1 278	968	1 566	1 523	928	777	757	1 136	1 107	776
45 to 54 years	854	762	949	928	694	494	484	711	699	444
55 to 64 years	779	711	859	852	667	427	423	598	593	356
65 to 74 years	609	564	689	680	571	376	373	533	530	229
75 years and over	356	322	367	363	287	194	193	248	247	126
Separated	104	117	199	188	75	51	49	97	90	43
Widowed	259	296	336	333	238	141	138	183	180	95
Divorced	822	863	1 209	1 181	585	363	354	540	525	283
Females 15 years and over	**10 092**	**9 352**	**14 646**	**14 306**	**9 093**	**6 288**	**6 089**	**8 572**	**8 265**	**4 865**
Never married	2 077	2 099	4 115	3 984	2 476	1 638	1 550	2 077	1 942	1 362
Now married, except separated	5 197	4 338	6 181	6 040	4 354	3 092	3 013	4 538	4 406	2 581
15 to 24 years	305	301	447	435	304	198	188	326	306	129
25 to 34 years	1 316	978	1 683	1 637	1 107	773	742	1 201	1 140	674
35 to 44 years	1 240	961	1 482	1 440	918	764	739	1 111	1 075	775
45 to 54 years	847	727	893	871	682	477	471	688	682	402
55 to 64 years	706	683	812	800	669	405	398	577	568	315
65 to 74 years	526	444	593	589	482	344	344	469	469	199
75 years and over	257	244	271	268	192	131	131	166	166	87
Separated	172	137	315	307	178	85	76	129	117	72
Widowed	1 495	1 505	1 958	1 938	1 219	835	828	999	991	404
Divorced	1 151	1 273	2 077	2 037	866	638	622	829	809	446

TIPSII [UPF] GP123 CENSUS90 72583600 05/01/92 9:28 PM MACHINE: C DATA:CENSUS90*P1TIPSDA23. 04/27/92 01:54:18 TAPE: NONE FRAME: 142
TSF:CENSUS90*92. 04/27/92 01:54:49 UTF:CENSUS90*93. 04/27/92 01:54:50 META:CENSUS90*P1TABLES23. 04/27/92 02:05:37

Table 64. **Household and Family Characteristics by Race and Hispanic Origin: 1990**—Con.

[Threshold and complementary threshold are 400 persons. For definitions of terms and meanings of symbols, see text]

Place and [In Selected States] County Subdivision [10,000 or More Persons]	Lewiston city		Orono town	Portland city						Presque Isle city
	All persons	White	All persons	All persons	White	Black	Asian or Pacific Islander	Hispanic origin (of any race)	White, not of Hispanic origin	All persons
HOUSEHOLD TYPE AND RELATIONSHIP										
All persons	**39 757**	**39 027**	**10 573**	**64 358**	**62 161**	**720**	**1 071**	**513**	**61 789**	**10 550**
In households	37 442	36 822	6 144	62 285	60 142	700	1 053	497	59 781	10 084
Householder	15 823	15 619	2 453	28 235	27 558	282	267	201	27 398	4 124
15 to 24 years	1 359	1 334	484	2 607	2 537	29	26	28	2 518	316
25 to 34 years	3 314	3 246	387	7 325	7 102	104	84	65	7 050	896
35 to 44 years	2 810	2 754	459	5 673	5 495	58	78	44	5 463	855
45 to 54 years	2 113	2 082	340	3 112	3 029	28	37	26	3 005	551
55 to 64 years	2 201	2 189	306	3 064	3 004	30	23	12	2 994	552
65 to 74 years	2 217	2 208	256	3 224	3 183	19	15	13	3 173	539
75 to 84 years	1 432	1 429	154	2 382	2 364	12	4	13	2 351	331
85 years and over	377	377	67	848	844	2	–	–	844	84
Family householder	10 175	10 050	1 345	14 705	14 289	138	204	102	14 212	2 836
Male	7 448	7 363	1 010	9 894	9 633	86	135	61	9 585	2 191
Female	2 727	2 687	335	4 811	4 656	52	69	41	4 627	645
Nonfamily householder	5 648	5 569	1 108	13 530	13 269	144	63	99	13 186	1 288
Male	2 364	2 320	501	5 626	5 449	107	43	50	5 411	544
Living alone	1 802	1 773	250	3 772	3 650	74	31	25	3 631	406
Female	3 284	3 249	607	7 904	7 820	37	20	49	7 775	744
Living alone	2 900	2 873	378	6 189	6 127	29	12	38	6 093	663
Spouse	7 701	7 613	1 067	10 489	10 235	60	151	50	10 201	2 289
Child	10 973	10 722	1 392	15 507	14 743	226	414	151	14 635	3 032
Grandchild	244	237	33	549	515	17	6	8	511	63
Brother or sister	314	300	31	706	644	10	44	13	637	41
Parent	252	249	24	378	358	2	15	3	356	41
Other relatives	306	294	43	504	453	5	43	3	451	49
Roomer, boarder, or foster child	235	229	211	519	468	12	31	6	466	43
Housemate or roommate	508	500	732	3 330	3 184	53	59	36	3 157	151
Other nonrelatives	1 086	1 059	158	2 068	1 984	33	23	26	1 969	251
In group quarters	2 315	2 205	4 429	2 073	2 019	20	18	16	2 008	466
Institutionalized persons	730	729	96	926	906	10	2	6	905	94
Correctional institutions	–	–	–	168	156	5	–	5	156	1
Nursing homes	725	724	96	724	716	5	2	1	715	80
Other institutions	5	5	–	34	34	–	–	–	34	13
Other persons in group quarters	1 585	1 476	4 333	1 147	1 113	10	16	10	1 103	372
College dormitories	1 376	1 269	4 313	484	465	2	13	1	464	340
Military quarters	–	–	–	–	–	–	–	–	–	–
Emergency shelters for homeless persons	59	57	–	188	183	3	–	5	178	1
Visible in street locations	–	–	–	1	1	–	–	–	1	2
Shelters for abused women	–	–	–	–	–	–	–	–	–	–
Drug/alcohol abuse group homes	–	–	–	84	82	1	–	–	82	10
Other noninstitutional group quarters	150	150	20	390	382	4	3	4	378	19
Persons per household	2.37	2.36	2.50	2.21	2.19	2.27	3.48	2.30	2.19	2.45
Persons per family	2.94	2.94	2.93	2.91	2.90	3.04	3.90	2.95	2.90	2.94
HOUSEHOLD SIZE										
Households	**15 823**	**15 619**	**2 453**	**28 235**	**27 558**	**282**	**267**	**201**	**27 398**	**4 124**
1 person	4 702	4 646	628	9 961	9 777	103	43	63	9 724	1 069
2 persons	5 314	5 263	810	9 478	9 301	81	58	70	9 247	1 415
3 persons	2 622	2 578	446	4 267	4 138	49	54	34	4 112	737
4 persons	2 121	2 095	391	2 894	2 810	26	44	19	2 794	638
5 persons	758	741	105	1 111	1 058	17	27	9	1 052	188
6 persons	218	212	58	340	317	5	17	6	312	60
7 or more persons	88	84	15	184	157	1	24	–	157	17
FAMILY TYPE BY PRESENCE OF OWN CHILDREN										
Families	**10 175**	**10 050**	**1 345**	**14 705**	**14 289**	**138**	**204**	**102**	**14 212**	**2 836**
With own children under 18 years	4 809	4 721	617	6 783	6 521	81	141	58	6 477	1 409
With own children under 6 years only	1 442	1 411	134	2 267	2 188	30	38	16	2 175	399
With own children under 6 and 6 to 17 years	863	841	112	1 277	1 231	16	24	14	1 222	247
Married-couple families	**7 701**	**7 618**	**1 067**	**10 489**	**10 241**	**81**	**128**	**62**	**10 190**	**2 289**
With own children under 18 years	3 239	3 184	448	4 404	4 240	48	94	31	4 214	1 048
With own children under 6 years only	881	864	103	1 520	1 467	19	27	10	1 459	293
With own children under 6 and 6 to 17 years	613	596	86	902	870	11	18	8	864	200
Female householder, no husband present	**1 997**	**1 965**	**217**	**3 449**	**3 323**	**44**	**55**	**31**	**3 302**	**437**
With own children under 18 years	1 333	1 306	138	2 097	2 012	29	40	21	1 998	299
With own children under 6 years only	468	456	22	659	637	10	8	5	632	86
With own children under 6 and 6 to 17 years	227	223	20	336	324	4	5	5	322	41
MARITAL STATUS										
Males 15 years and over	**14 823**	**14 559**	**5 018**	**24 305**	**23 402**	**347**	**393**	**198**	**23 271**	**4 034**
Never married	4 676	4 553	3 643	9 760	9 300	178	201	95	9 239	1 251
Now married, except separated	7 983	7 881	1 155	11 012	10 691	104	165	73	10 640	2 353
15 to 24 years	363	356	43	342	320	3	11	8	317	120
25 to 34 years	1 646	1 607	185	2 642	2 541	47	39	31	2 518	526
35 to 44 years	1 636	1 605	280	2 710	2 611	24	57	18	2 600	567
45 to 54 years	1 324	1 308	235	1 597	1 551	9	34	5	1 547	373
55 to 64 years	1 332	1 328	208	1 586	1 558	13	10	6	1 553	366
65 to 74 years	1 115	1 111	144	1 371	1 356	5	9	3	1 353	269
75 years and over	567	566	60	764	754	3	5	2	752	132
Separated	235	227	21	393	363	18	7	4	361	42
Widowed	498	497	54	678	671	3	4	3	669	91
Divorced	1 431	1 401	145	2 462	2 377	44	16	23	2 362	297
Females 15 years and over	**17 312**	**17 065**	**4 597**	**29 178**	**28 462**	**192**	**383**	**189**	**28 313**	**4 355**
Never married	4 518	4 409	2 821	9 873	9 610	77	139	69	9 553	909
Now married, except separated	7 988	7 903	1 151	10 989	10 713	55	182	56	10 671	2 359
15 to 24 years	566	556	52	591	570	2	16	5	566	167
25 to 34 years	1 768	1 739	206	3 023	2 922	20	62	29	2 903	612
35 to 44 years	1 660	1 637	306	2 569	2 494	7	58	8	2 488	541
45 to 54 years	1 297	1 286	231	1 499	1 460	11	24	9	1 452	374
55 to 64 years	1 298	1 292	188	1 509	1 487	9	11	1	1 486	350
65 to 74 years	1 012	1 008	107	1 226	1 211	4	10	3	1 208	219
75 years and over	387	385	61	572	569	2	1	1	568	96
Separated	371	361	47	591	568	8	8	9	559	74
Widowed	2 554	2 544	341	3 973	3 920	15	29	16	3 908	576
Divorced	1 881	1 848	237	3 752	3 651	37	25	39	3 622	437

TIPSII [UPF] GP123 CENSUS90 72583600 05/01/92 9:28 PM MACHINE: C DATA:CENSUS90*P1TIPSDA23. 04/27/92 01:54:18 TAPE: NONE FRAME: 143
TSF:CENSUS90*92. 04/27/92 01:54:49 UTF:CENSUS90*93. 04/27/92 01:54:50 META:CENSUS90*P1TABLES23. 04/27/92 02:05:37

Table 64. **Household and Family Characteristics by Race and Hispanic Origin: 1990**—Con.

[Threshold and complementary threshold are 400 persons. For definitions of terms and meanings of symbols, see text]

Place and [In Selected States] County Subdivision [10,000 or More Persons]	Saco city	Sanford CDP	Sanford town		Scarborough town	South Portland city		Waterville city	Westbrook city	Windham town
	All persons	All persons	All persons	White	All persons	All persons	White	All persons	All persons	All persons
HOUSEHOLD TYPE AND RELATIONSHIP										
All persons	**15 181**	**10 296**	**20 463**	**19 968**	**12 518**	**23 163**	**22 736**	**17 173**	**16 121**	**13 020**
In households	15 089	10 032	20 170	19 677	12 442	22 490	22 084	14 933	16 060	12 338
Householder	5 978	3 995	7 655	7 535	4 742	9 288	9 171	6 583	6 349	4 521
15 to 24 years	346	315	477	471	165	490	480	532	381	187
25 to 34 years	1 432	924	1 862	1 824	985	2 050	2 010	1 349	1 491	1 062
35 to 44 years	1 334	739	1 599	1 557	1 219	1 982	1 948	1 213	1 343	1 201
45 to 54 years	795	487	1 036	1 016	890	1 221	1 202	819	880	775
55 to 64 years	765	489	923	914	667	1 163	1 153	880	862	533
65 to 74 years	742	544	930	925	502	1 303	1 299	961	762	466
75 to 84 years	467	351	616	616	257	873	873	656	526	249
85 years and over	97	146	212	212	57	206	206	173	104	48
Family householder	4 166	2 730	5 512	5 411	3 517	6 074	5 978	3 970	4 453	3 464
Male	3 250	1 988	4 244	4 158	2 805	4 535	4 456	2 861	3 350	2 800
Female	916	742	1 268	1 253	712	1 539	1 522	1 109	1 103	664
Nonfamily householder	1 812	1 265	2 143	2 124	1 225	3 214	3 193	2 613	1 896	1 057
Male	735	501	888	878	534	1 127	1 112	1 049	729	499
Living alone	490	370	645	639	366	720	710	784	484	338
Female	1 077	764	1 255	1 246	691	2 087	2 081	1 564	1 167	558
Living alone	899	693	1 143	1 136	549	1 702	1 698	1 390	966	444
Spouse	3 427	2 017	4 342	4 249	2 998	4 746	4 674	2 986	3 482	2 939
Child	4 528	3 202	6 708	6 492	3 746	6 375	6 230	4 123	4 851	3 983
Grandchild	104	97	165	158	108	175	171	104	146	108
Brother or sister	104	69	123	117	89	191	182	122	121	63
Parent	80	69	128	125	77	156	148	103	123	60
Other relatives	147	85	160	140	128	211	196	107	137	121
Roomer, boarder, or foster child	88	89	138	134	45	180	177	89	89	71
Housemate or roommate	220	152	227	220	255	589	581	292	307	168
Other nonrelatives	413	257	524	507	254	579	554	424	455	304
In group quarters	92	264	293	291	76	673	652	2 240	61	682
Institutionalized persons	57	202	218	217	62	450	434	320	46	681
Correctional institutions	–	–	–	–	–	–	–	–	–	571
Nursing homes	57	202	218	217	62	96	96	313	46	110
Other institutions	–	–	–	–	–	354	338	7	–	–
Other persons in group quarters	35	62	75	74	14	223	218	1 920	15	1
College dormitories	–	–	13	13	–	95	92	1 814	–	–
Military quarters	–	–	–	–	–	45	44	–	–	–
Emergency shelters for homeless persons	–	9	9	8	–	6	5	–	–	–
Visible in street locations	–	–	–	–	–	–	–	–	–	1
Shelters for abused women	–	–	–	–	–	–	–	–	–	–
Drug/alcohol abuse group homes	–	–	–	–	–	–	–	–	–	–
Other noninstitutional group quarters	35	53	53	53	14	77	77	106	15	–
Persons per household	2.52	2.51	2.63	2.61	2.62	2.42	2.41	2.27	2.53	2.73
Persons per family	3.01	3.03	3.11	3.09	3.03	2.95	2.94	2.90	2.99	3.10
HOUSEHOLD SIZE										
Households	**5 978**	**3 995**	**7 655**	**7 535**	**4 742**	**9 288**	**9 171**	**6 583**	**6 349**	**4 521**
1 person	1 389	1 063	1 788	1 775	915	2 422	2 408	2 174	1 450	782
2 persons	2 083	1 268	2 369	2 351	1 673	3 284	3 252	2 189	2 211	1 561
3 persons	1 091	738	1 478	1 462	937	1 713	1 686	1 029	1 217	894
4 persons	975	564	1 249	1 215	857	1 243	1 219	810	997	839
5 persons	328	253	525	509	268	452	441	272	355	325
6 persons	78	78	171	161	65	118	112	80	78	82
7 or more persons	34	31	75	62	27	56	53	29	41	38
FAMILY TYPE BY PRESENCE OF OWN CHILDREN										
Families	**4 166**	**2 730**	**5 512**	**5 411**	**3 517**	**6 074**	**5 978**	**3 970**	**4 453**	**3 464**
With own children under 18 years	2 008	1 421	3 007	2 925	1 617	2 783	2 725	1 876	2 134	1 745
With own children under 6 years only	562	407	841	820	453	819	799	556	580	453
With own children under 6 and 6 to 17 years	341	270	601	578	271	505	494	331	369	298
Married-couple families	**3 427**	**2 017**	**4 342**	**4 258**	**2 998**	**4 746**	**4 668**	**2 986**	**3 482**	**2 939**
With own children under 18 years	1 591	964	2 243	2 173	1 372	2 083	2 036	1 250	1 560	1 424
With own children under 6 years only	459	261	627	607	398	652	635	359	430	389
With own children under 6 and 6 to 17 years	282	210	489	468	245	427	420	253	284	258
Female householder, no husband present	**571**	**571**	**920**	**909**	**382**	**1 066**	**1 053**	**809**	**783**	**402**
With own children under 18 years	345	383	631	621	186	575	567	526	477	261
With own children under 6 years only	77	117	166	165	38	133	132	168	118	44
With own children under 6 and 6 to 17 years	55	51	92	91	19	70	67	70	74	35
MARITAL STATUS										
Males 15 years and over	**5 689**	**3 599**	**7 166**	**7 006**	**4 803**	**8 728**	**8 561**	**6 429**	**5 940**	**5 240**
Never married	1 552	979	1 793	1 742	1 203	2 828	2 763	2 502	1 653	1 459
Now married, except separated	3 521	2 103	4 478	4 382	3 094	4 916	4 829	3 119	3 584	3 141
15 to 24 years	107	94	167	164	66	128	123	131	119	109
25 to 34 years	856	509	1 154	1 120	616	1 088	1 065	633	831	747
35 to 44 years	903	431	1 053	1 020	874	1 190	1 162	662	844	856
45 to 54 years	576	319	724	706	662	813	795	488	612	603
55 to 64 years	489	306	603	596	458	713	704	497	533	402
65 to 74 years	404	281	500	499	290	653	650	439	432	299
75 years and over	186	163	277	277	128	331	330	269	213	125
Separated	76	56	97	96	47	89	85	71	86	81
Widowed	128	143	216	213	99	262	260	199	142	82
Divorced	412	318	582	573	360	633	624	538	475	477
Females 15 years and over	**6 433**	**4 341**	**8 271**	**8 112**	**5 197**	**10 147**	**10 014**	**7 830**	**6 901**	**5 064**
Never married	1 414	894	1 571	1 535	1 070	2 527	2 501	2 538	1 539	995
Now married, except separated	3 530	2 106	4 496	4 395	3 093	4 927	4 839	3 111	3 585	3 042
15 to 24 years	211	167	318	308	92	222	220	209	228	160
25 to 34 years	949	553	1 300	1 267	725	1 266	1 233	715	934	794
35 to 44 years	878	425	1 023	988	910	1 136	1 108	643	800	858
45 to 54 years	543	298	636	621	623	801	790	481	581	542
55 to 64 years	493	310	598	594	439	667	657	468	527	349
65 to 74 years	333	232	429	425	236	595	593	404	375	251
75 years and over	123	121	192	192	68	240	238	191	140	88
Separated	112	102	169	166	66	157	154	157	147	72
Widowed	754	742	1 147	1 139	486	1 381	1 373	1 197	835	465
Divorced	623	497	888	877	482	1 155	1 147	827	795	490

TIPSII [UPF] GP123 CENSUS90 72583600 05/01/92 9:28 PM MACHINE: C DATA:CENSUS90*P1TIPSDA23. 04/27/92 01:54:18 TAPE: NONE FRAME: 144
TSF:CENSUS90*92. 04/27/92 01:54:49 UTF:CENSUS90*93. 04/27/92 01:54:50 META:CENSUS90*P1TABLES23. 04/27/92 02:05:37

Table 65. Household and Family Characteristics for Selected Age Groups by Race and Hispanic Origin: 1990

[Threshold and complementary threshold are 400 persons. For definitions of terms and meanings of symbols, see text]

Place and [In Selected States] County Subdivision [10,000 or More Persons]	Auburn city	Augusta city	Bangor city		Biddeford city	Brunswick CDP		Brunswick town		Gorham town
	All persons	All persons	All persons	White	All persons	All persons	White	All persons	White	All persons
Persons under 6 years	**2 147**	**1 625**	**2 791**	**2 683**	**1 776**	**1 185**	**1 136**	**1 847**	**1 758**	**1 020**
Own child	2 019	1 532	2 627	2 525	1 663	1 123	1 077	1 766	1 680	933
In married-couple family	1 531	1 109	1 885	1 814	1 203	943	907	1 516	1 445	826
Percent of persons under 6 years	71.3	68.2	67.5	67.6	67.7	79.6	79.8	82.1	82.2	81.0
With female householder, no husband present	410	343	632	609	392	149	139	207	192	92
Grandchild	77	53	81	78	67	33	32	49	48	56
Other relatives	10	14	24	24	15	11	11	12	12	7
Nonrelatives	40	19	52	49	27	18	16	20	18	24
Institutionalized persons	–	–	–	–	4	–	–	–	–	–
Other persons in group quarters	1	7	7	7	–	–	–	–	–	–
Persons under 18 years	**6 154**	**4 681**	**7 294**	**7 015**	**4 801**	**3 325**	**3 192**	**4 845**	**4 633**	**3 000**
Householder or spouse	12	6	13	13	14	3	3	3	3	4
Own child	5 821	4 381	6 763	6 504	4 541	3 163	3 039	4 617	4 415	2 806
In married-couple family	4 372	3 149	4 736	4 563	3 335	2 583	2 487	3 821	3 663	2 347
Percent of persons under 18 years	71.0	67.3	64.9	65.0	69.5	77.7	77.9	78.9	79.1	78.2
With female householder, no husband present	1 242	1 034	1 777	1 707	1 037	506	479	688	645	387
Grandchild	133	115	172	164	100	67	66	102	101	98
Other relatives	48	52	68	66	51	25	24	30	29	27
Nonrelatives	136	103	174	168	90	55	52	81	77	62
Institutionalized persons	3	11	–	–	4	–	–	–	–	–
Other persons in group quarters	1	13	104	100	1	12	8	12	8	3
Persons 60 to 64 years	**1 004**	**1 080**	**1 366**	**1 350**	**981**	**560**	**554**	**769**	**762**	**436**
Family householder	393	385	518	511	378	223	220	309	306	192
Male	338	306	418	414	320	188	185	264	261	167
Female	55	79	100	97	58	35	35	45	45	25
Spouse	356	343	396	392	342	187	186	267	266	150
Parent	4	12	17	16	13	–	–	1	–	9
Other relatives	23	19	28	28	23	14	14	20	20	17
Nonrelatives	16	31	30	29	15	5	4	7	6	10
Nonfamily householder	187	240	325	322	183	125	124	159	158	58
Male	49	84	100	99	52	37	37	49	49	19
Living alone	46	69	87	87	39	35	35	45	45	15
Female	138	156	225	223	131	88	87	110	109	39
Living alone	133	151	205	203	127	83	83	102	102	37
Institutionalized persons	14	33	40	40	20	6	6	6	6	–
Other persons in group quarters	11	17	12	12	7	–	–	–	–	–
Persons 65 years and over	**3 757**	**3 669**	**4 528**	**4 484**	**3 197**	**2 172**	**2 160**	**2 750**	**2 738**	**1 125**
Family householder	1 032	936	1 227	1 216	942	610	607	839	836	405
Male	863	776	972	963	795	500	497	692	689	331
Female	169	160	255	253	147	110	110	147	147	74
Spouse	751	633	820	817	638	454	454	614	614	282
Parent	104	81	122	112	101	46	45	55	54	40
Other relatives	90	98	122	116	97	54	53	72	71	47
Nonrelatives	60	55	114	113	50	39	37	54	52	25
Nonfamily householder	1 293	1 282	1 599	1 591	924	838	834	962	958	302
Male	241	264	243	242	200	140	138	176	174	85
Living alone	222	244	222	222	185	129	127	161	159	74
Female	1 052	1 018	1 356	1 349	724	698	696	786	784	217
Living alone	1 023	986	1 310	1 304	705	682	680	766	764	212
Institutionalized persons	343	532	486	481	394	118	117	141	140	24
Other persons in group quarters	84	52	38	38	51	13	13	13	13	–
Persons 65 to 74 years	**1 928**	**1 906**	**2 335**	**2 310**	**1 743**	**1 161**	**1 155**	**1 554**	**1 548**	**652**
Family householder	667	597	783	776	629	401	399	568	566	259
Male	562	512	648	641	542	331	329	473	471	211
Female	105	85	135	135	87	70	70	95	95	48
Spouse	510	423	574	572	474	331	331	459	459	198
Parent	35	36	35	28	52	7	6	12	11	16
Other relatives	35	49	49	48	42	22	21	29	28	18
Nonrelatives	35	34	65	65	31	23	23	30	30	16
Nonfamily householder	560	608	734	728	434	361	359	436	434	144
Male	124	142	123	123	105	68	67	90	89	43
Living alone	112	128	110	110	94	61	60	81	80	36
Female	436	466	611	605	329	293	292	346	345	101
Living alone	421	443	579	574	318	288	287	340	339	99
Institutionalized persons	65	138	79	77	54	16	16	20	20	1
Other persons in group quarters	21	21	16	16	27	–	–	–	–	–
Persons 75 to 84 years	**1 261**	**1 290**	**1 597**	**1 583**	**1 060**	**756**	**750**	**894**	**888**	**371**
Family householder	298	284	362	360	284	181	180	236	235	120
Male	254	228	278	277	232	149	148	193	192	102
Female	44	56	84	83	52	32	32	43	43	18
Spouse	202	197	222	221	159	108	108	138	138	77
Parent	46	21	52	49	30	20	20	23	23	16
Other relatives	34	26	47	44	44	20	20	24	24	18
Nonrelatives	18	18	42	41	16	12	10	15	13	6
Nonfamily householder	507	537	675	673	387	360	358	398	396	126
Male	82	100	94	93	71	52	51	63	62	31
Living alone	76	97	86	86	68	48	47	58	57	28
Female	425	437	581	580	316	308	307	335	334	95
Living alone	416	429	570	569	310	301	300	326	325	94
Institutionalized persons	121	186	187	185	120	52	51	57	56	8
Other persons in group quarters	35	21	10	10	20	3	3	3	3	–
Persons 85 years and over	**568**	**473**	**596**	**591**	**394**	**255**	**255**	**302**	**302**	**102**
Family householder	67	55	82	80	29	28	28	35	35	26
Male	47	36	46	45	21	20	20	26	26	18
Female	20	19	36	35	8	8	8	9	9	8
Spouse	39	13	24	24	5	15	15	17	17	7
Parent	23	24	35	35	19	19	19	20	20	8
Other relatives	21	23	26	24	11	12	12	19	19	11
Nonrelatives	7	3	7	7	3	4	4	9	9	3
Nonfamily householder	226	137	190	190	103	117	117	128	128	32
Male	35	22	26	26	24	20	20	23	23	11
Living alone	34	19	26	26	23	20	20	22	22	10
Female	191	115	164	164	79	97	97	105	105	21
Living alone	186	114	161	161	77	93	93	100	100	19
Institutionalized persons	157	208	220	219	220	50	50	64	64	15
Other persons in group quarters	28	10	12	12	4	10	10	10	10	–

TIPSII [UPF] GP123 CENSUS90 72583600 05/01/92 9:28 PM MACHINE: C DATA:CENSUS90*P1TIPSDA23. 04/27/92 01:54:18 TAPE: NONE FRAME: 145
TSF:CENSUS90*92. 04/27/92 01:54:49 UTF:CENSUS90*93. 04/27/92 01:54:50 META:CENSUS90*P1TABLES23. 04/27/92 02:05:37

Table 65. **Household and Family Characteristics for Selected Age Groups by Race and Hispanic Origin: 1990**—Con.

[Threshold and complementary threshold are 400 persons. For definitions of terms and meanings of symbols, see text]

Place and [In Selected States] County Subdivision [10,000 or More Persons]	Lewiston city		Orono town	Portland city						Presque Isle city
	All persons	White	All persons	All persons	White	Black	Asian or Pacific Islander	Hispanic origin (of any race)	White, not of Hispanic origin	All persons
Persons under 6 years	**3 317**	**3 195**	**328**	**5 104**	**4 853**	**89**	**112**	**62**	**4 807**	**914**
Own child	3 139	3 027	310	4 776	4 551	85	95	60	4 506	871
In married-couple family	2 037	1 980	245	3 278	3 152	38	69	31	3 128	665
Percent of persons under 6 years	61.4	62.0	74.7	64.2	64.9	42.7	61.6	50.0	65.1	72.8
With female householder, no husband present	954	903	50	1 333	1 244	43	21	25	1 227	171
Grandchild	110	106	9	214	201	4	4	2	200	25
Other relatives	19	15	1	34	29	–	5	–	29	3
Nonrelatives	48	46	7	68	61	–	7	–	61	13
Institutionalized persons	–	–	–	–	–	–	–	–	–	–
Other persons in group quarters	1	1	1	12	11	–	1	–	11	2
Persons under 18 years	**9 053**	**8 804**	**1 146**	**12 761**	**12 080**	**200**	**363**	**142**	**11 980**	**2 584**
Householder or spouse	43	41	–	38	38	–	–	–	38	4
Own child	8 506	8 282	1 072	11 902	11 283	184	335	135	11 185	2 447
In married-couple family	5 865	5 747	799	7 931	7 558	93	235	66	7 512	1 868
Percent of persons under 18 years	64.8	65.3	69.7	62.2	62.6	46.5	64.7	46.5	62.7	72.3
With female householder, no husband present	2 292	2 195	224	3 536	3 315	85	85	58	3 273	484
Grandchild	207	200	18	415	389	9	6	4	387	53
Other relatives	88	80	14	112	99	–	13	2	99	15
Nonrelatives	193	188	35	252	230	7	8	1	230	60
Institutionalized persons	–	–	–	7	7	–	–	–	7	–
Other persons in group quarters	16	13	7	35	34	–	1	–	34	5
Persons 60 to 64 years	**1 856**	**1 851**	**227**	**2 643**	**2 590**	**20**	**24**	**7**	**2 586**	**493**
Family householder	709	709	95	993	978	5	8	3	976	207
Male	599	599	81	751	744	3	2	2	742	174
Female	110	110	14	242	234	2	6	1	234	33
Spouse	628	624	74	770	762	2	5	–	762	179
Parent	24	23	–	39	37	–	2	–	37	3
Other relatives	42	42	8	93	87	1	4	–	87	7
Nonrelatives	28	28	3	63	58	1	2	1	58	8
Nonfamily householder	394	394	45	639	623	10	3	3	621	88
Male	135	135	11	206	198	6	2	1	198	28
Living alone	122	122	7	172	164	6	2	1	164	19
Female	259	259	34	433	425	4	1	2	423	60
Living alone	255	255	30	398	390	4	1	2	388	56
Institutionalized persons	18	18	1	13	12	1	–	–	12	1
Other persons in group quarters	13	13	1	33	33	–	–	–	33	–
Persons 65 years and over	**6 518**	**6 498**	**768**	**9 652**	**9 549**	**45**	**42**	**36**	**9 517**	**1 398**
Family householder	1 873	1 868	219	2 610	2 577	14	12	8	2 570	447
Male	1 518	1 513	178	1 914	1 899	7	7	4	1 895	359
Female	355	355	41	696	678	7	5	4	675	88
Spouse	1 313	1 309	158	1 701	1 684	6	9	4	1 680	301
Parent	190	190	21	258	247	2	9	1	247	27
Other relatives	204	201	10	297	292	–	3	4	288	25
Nonrelatives	72	72	6	136	135	1	–	–	135	14
Nonfamily householder	2 153	2 146	258	3 844	3 814	19	7	18	3 798	507
Male	477	477	53	770	757	6	6	4	754	108
Living alone	454	454	51	725	713	6	5	3	710	102
Female	1 676	1 669	205	3 074	3 057	13	1	14	3 044	399
Living alone	1 644	1 637	199	3 015	2 999	12	1	13	2 987	392
Institutionalized persons	658	657	95	701	695	3	2	1	694	76
Other persons in group quarters	55	55	1	105	105	–	–	–	105	1
Persons 65 to 74 years	**3 510**	**3 495**	**388**	**4 857**	**4 794**	**24**	**30**	**19**	**4 778**	**786**
Family householder	1 240	1 236	151	1 634	1 611	9	10	5	1 607	293
Male	1 050	1 046	127	1 242	1 232	5	5	3	1 229	249
Female	190	190	24	392	379	4	5	2	378	44
Spouse	982	978	110	1 201	1 188	4	8	3	1 185	212
Parent	65	65	4	95	90	–	5	–	90	4
Other relatives	91	89	5	136	133	–	2	3	130	10
Nonrelatives	44	44	2	75	75	–	–	–	75	9
Nonfamily householder	977	972	105	1 590	1 572	10	5	8	1 566	246
Male	243	243	20	419	413	2	4	3	411	55
Living alone	223	223	20	393	388	2	3	2	386	52
Female	734	729	85	1 171	1 159	8	1	5	1 155	191
Living alone	713	708	82	1 148	1 136	8	1	4	1 133	188
Institutionalized persons	83	83	10	83	82	1	–	–	82	11
Other persons in group quarters	28	28	1	43	43	–	–	–	43	1
Persons 75 to 84 years	**2 183**	**2 180**	**235**	**3 325**	**3 297**	**13**	**11**	**14**	**3 283**	**469**
Family householder	535	534	52	794	786	5	2	3	783	130
Male	406	405	42	570	565	2	2	1	564	93
Female	129	129	10	224	221	3	–	2	219	37
Spouse	300	300	40	437	435	1	1	1	434	79
Parent	78	78	9	90	87	–	3	–	87	13
Other relatives	74	74	2	116	114	–	1	–	114	11
Nonrelatives	20	20	3	41	41	–	–	–	41	3
Nonfamily householder	897	895	102	1 588	1 578	7	2	10	1 568	201
Male	174	174	23	255	249	3	2	1	248	42
Living alone	171	171	21	241	235	3	2	1	234	39
Female	723	721	79	1 333	1 329	4	–	9	1 320	159
Living alone	714	712	78	1 306	1 303	3	–	9	1 294	157
Institutionalized persons	255	255	27	230	227	–	2	–	227	32
Other persons in group quarters	24	24	–	29	29	–	–	–	29	–
Persons 85 years and over	**825**	**823**	**145**	**1 470**	**1 458**	**8**	**1**	**3**	**1 456**	**143**
Family householder	98	98	16	182	180	–	–	–	180	24
Male	62	62	9	102	102	–	–	–	102	17
Female	36	36	7	80	78	–	–	–	78	7
Spouse	31	31	8	63	61	1	–	–	61	10
Parent	47	47	8	73	70	2	1	1	70	10
Other relatives	39	38	3	45	45	–	–	1	44	4
Nonrelatives	8	8	1	20	19	1	–	–	19	2
Nonfamily householder	279	279	51	666	664	2	–	–	664	60
Male	60	60	10	96	95	1	–	–	95	11
Living alone	60	60	10	91	90	1	–	–	90	11
Female	219	219	41	570	569	1	–	–	569	49
Living alone	217	217	39	561	560	1	–	–	560	47
Institutionalized persons	320	319	58	388	386	2	–	1	385	33
Other persons in group quarters	3	3	–	33	33	–	–	–	33	–

TIPSII [UPF] GP123 CENSUS90 72583600 05/01/92 9:28 PM MACHINE: C DATA:CENSUS90*P1TIPSDA23. 04/27/92 01:54:18 TAPE: NONE FRAME: 146
TSF:CENSUS90*92. 04/27/92 01:54:49 UTF:CENSUS90*93. 04/27/92 01:54:50 META:CENSUS90*P1TABLES23. 04/27/92 02:05:37

Table 65. **Household and Family Characteristics for Selected Age Groups by Race and Hispanic Origin: 1990**—Con.

[Threshold and complementary threshold are 400 persons. For definitions of terms and meanings of symbols, see text]

Place and [In Selected States] County Subdivision [10,000 or More Persons]	Saco city	Sanford CDP	Sanford town		Scarborough town	South Portland city		Waterville city	Westbrook city	Windham town
	All persons	All persons	All persons	White	All persons	All persons	White	All persons	All persons	All persons
Persons under 6 years	**1 274**	**994**	**2 085**	**2 013**	**1 050**	**1 834**	**1 779**	**1 261**	**1 363**	**1 085**
Own child	1 200	930	1 967	1 901	983	1 728	1 679	1 190	1 259	1 011
In married-couple family	987	667	1 552	1 493	889	1 437	1 397	832	960	883
Percent of persons under 6 years	77.5	67.1	74.4	74.2	84.7	78.4	78.5	66.0	70.4	81.4
With female householder, no husband present	172	214	332	327	68	243	236	318	254	101
Grandchild	44	36	68	67	49	65	62	46	62	46
Other relatives	10	2	10	10	9	16	15	9	13	10
Nonrelatives	20	20	34	30	9	25	23	16	29	18
Institutionalized persons	–	–	–	–	–	–	–	–	–	–
Other persons in group quarters	–	6	6	5	–	–	–	–	–	–
Persons under 18 years	**3 669**	**2 757**	**5 890**	**5 689**	**2 979**	**5 283**	**5 131**	**3 454**	**3 924**	**3 253**
Householder or spouse	4	9	12	11	2	6	6	3	6	5
Own child	3 487	2 575	5 549	5 367	2 814	4 709	4 583	3 272	3 678	3 063
In married-couple family	2 827	1 851	4 296	4 145	2 438	3 663	3 561	2 266	2 747	2 561
Percent of persons under 18 years	77.1	67.1	72.9	72.9	81.8	69.3	69.4	65.6	70.0	78.7
With female householder, no husband present	560	615	1 046	1 022	293	882	860	855	795	418
Grandchild	80	77	140	135	84	133	130	81	118	89
Other relatives	28	23	42	36	29	52	49	32	37	30
Nonrelatives	70	67	141	135	50	99	94	55	85	64
Institutionalized persons	–	–	–	–	–	278	264	–	–	2
Other persons in group quarters	–	6	6	5	–	6	5	11	–	–
Persons 60 to 64 years	**649**	**458**	**811**	**804**	**550**	**1 030**	**1 020**	**786**	**766**	**432**
Family householder	254	178	326	323	231	429	426	294	308	182
Male	214	154	284	282	191	343	342	239	255	160
Female	40	24	42	41	40	86	84	55	53	22
Spouse	243	167	293	291	207	341	338	248	262	159
Parent	9	5	10	10	5	13	12	8	11	12
Other relatives	12	18	28	28	12	30	30	23	21	10
Nonrelatives	14	5	11	10	10	25	23	16	16	9
Nonfamily householder	115	81	138	137	84	182	181	185	147	55
Male	35	33	55	54	32	44	43	43	49	25
Living alone	32	28	47	47	25	36	36	39	46	20
Female	80	48	83	83	52	138	138	142	98	30
Living alone	69	48	83	83	52	131	131	132	90	29
Institutionalized persons	–	3	3	3	1	2	2	7	–	5
Other persons in group quarters	2	1	2	2	–	8	8	5	1	–
Persons 65 years and over	**2 011**	**1 748**	**2 823**	**2 810**	**1 320**	**3 591**	**3 576**	**2 910**	**2 140**	**1 301**
Family householder	669	513	878	876	479	1 139	1 137	802	733	460
Male	558	409	722	721	379	911	910	634	602	385
Female	111	104	156	155	100	228	227	168	131	75
Spouse	447	325	582	579	307	795	793	558	506	324
Parent	54	58	97	96	55	123	117	84	81	42
Other relatives	75	49	74	72	51	109	106	68	63	39
Nonrelatives	44	34	55	54	24	51	51	45	43	19
Nonfamily householder	637	528	880	877	337	1 243	1 241	988	659	303
Male	122	92	169	168	76	232	231	175	120	65
Living alone	110	90	158	157	67	213	212	167	110	61
Female	515	436	711	709	261	1 011	1 010	813	539	238
Living alone	498	429	699	698	247	983	983	794	521	225
Institutionalized persons	57	197	213	212	60	98	98	303	46	114
Other persons in group quarters	28	44	44	44	7	33	33	62	9	–
Persons 65 to 74 years	**1 151**	**839**	**1 457**	**1 446**	**804**	**2 025**	**2 014**	**1 490**	**1 233**	**763**
Family householder	457	326	567	565	332	737	735	501	473	318
Male	385	271	481	480	268	614	613	404	401	276
Female	72	55	86	85	64	123	122	97	72	42
Spouse	323	217	405	402	236	575	575	390	367	237
Parent	8	18	32	31	20	40	36	19	25	16
Other relatives	34	22	32	31	22	49	46	36	37	21
Nonrelatives	24	14	29	28	19	36	36	27	32	9
Nonfamily householder	285	218	363	360	170	566	564	460	289	148
Male	71	45	79	78	42	122	121	99	57	30
Living alone	62	44	74	73	35	111	110	94	50	27
Female	214	173	284	282	128	444	443	361	232	118
Living alone	208	169	279	278	119	426	426	349	222	112
Institutionalized persons	6	16	21	21	4	13	13	37	9	14
Other persons in group quarters	14	8	8	8	1	9	9	20	1	–
Persons 75 to 84 years	**679**	**601**	**959**	**958**	**386**	**1 245**	**1 242**	**1 010**	**727**	**403**
Family householder	186	140	243	243	122	345	345	245	222	122
Male	156	106	195	195	93	262	262	189	179	96
Female	30	34	48	48	29	83	83	56	43	26
Spouse	115	90	153	153	67	196	195	150	121	79
Parent	28	27	39	39	22	59	57	36	34	16
Other relatives	23	20	31	30	13	48	48	25	16	14
Nonrelatives	15	12	17	17	4	12	12	13	9	9
Nonfamily householder	281	211	373	373	135	528	528	411	304	127
Male	39	36	75	75	27	83	83	59	52	28
Living alone	37	35	69	69	25	77	77	57	49	27
Female	242	175	298	298	108	445	445	352	252	99
Living alone	233	175	295	295	103	439	439	347	246	94
Institutionalized persons	18	90	92	92	19	41	41	105	16	36
Other persons in group quarters	13	11	11	11	4	16	16	25	5	–
Persons 85 years and over	**181**	**308**	**407**	**406**	**130**	**321**	**320**	**410**	**180**	**135**
Family householder	26	47	68	68	25	57	57	56	38	20
Male	17	32	46	46	18	35	35	41	22	13
Female	9	15	22	22	7	22	22	15	16	7
Spouse	9	18	24	24	4	24	23	18	18	8
Parent	18	13	26	26	13	24	24	29	22	10
Other relatives	18	7	11	11	16	12	12	7	10	4
Nonrelatives	5	8	9	9	1	3	3	5	2	1
Nonfamily householder	71	99	144	144	32	149	149	117	66	28
Male	12	11	15	15	7	27	27	17	11	7
Living alone	11	11	15	15	7	25	25	16	11	7
Female	59	88	129	129	25	122	122	100	55	21
Living alone	57	85	125	125	25	118	118	98	53	19
Institutionalized persons	33	91	100	99	37	44	44	161	21	64
Other persons in group quarters	1	25	25	25	2	8	8	17	3	–

TIPSII [UPF] GP123 CENSUS90 72583600 05/01/92 9:28 PM MACHINE: C DATA:CENSUS90*P1TIPSDA23. 04/27/92 01:54:18 TAPE: NONE FRAME: 147
TSF:CENSUS90*92. 04/27/92 01:54:49 UTF:CENSUS90*93. 04/27/92 01:54:50 META:CENSUS90*P1TABLES23. 04/27/92 02:05:37

Table 66. Household and Family Characteristics for Selected Racial Groups: 1990

[Threshold is 400 persons. For definitions of terms and meanings of symbols, see text]

Place and [In Selected States] County Subdivision [10,000 or More Persons]	Portland city
	All Asian
HOUSEHOLD TYPE AND RELATIONSHIP	
All persons	**1 062**
In households	1 044
Householder	262
15 to 24 years	26
25 to 34 years	81
35 to 44 years	76
45 to 54 years	37
55 to 64 years	23
65 to 74 years	15
75 to 84 years	4
85 years and over	–
Family householder	202
Male	133
Female	69
Nonfamily householder	60
Male	40
Living alone	29
Female	20
Living alone	12
Spouse	151
Child	413
Other relatives	107
Nonrelatives	111
In group quarters	18
Institutionalized persons	2
Correctional institutions	–
Nursing homes	2
Other institutions	–
Other persons in group quarters	16
College dormitories	13
Military quarters	–
Emergency shelters for homeless persons	–
Visible in street locations	–
Shelters for abused women	–
Drug/alcohol abuse group homes	–
Other noninstitutional group quarters	3
Persons per household	3.50
Persons per family	3.92
Persons under 18 years	**363**
Householder or spouse	–
Own child	335
In married-couple family	235
Percent of persons under 18 years	64.7
With female householder, no husband present	85
Grandchild	6
Other relatives	13
Nonrelatives	8
Institutionalized persons	–
Other persons in group quarters	1
Persons 65 years and over	**42**
Family householder	12
Male	7
Female	5
Spouse	9
Parent	9
Other relatives	3
Nonrelatives	–
Nonfamily householder	7
Male	6
Living alone	5
Female	1
Living alone	1
Institutionalized persons	2
Other persons in group quarters	–
FAMILY TYPE BY PRESENCE OF OWN CHILDREN	
Families	**202**
With own children under 18 years	140
With own children under 6 years only	37
With own children under 6 and 6 to 17 years	24
Married-couple families	**127**
With own children under 18 years	93
With own children under 6 years only	26
With own children under 6 and 6 to 17 years	18
Female householder, no husband present	**55**
With own children under 18 years	40
With own children under 6 years only	8
With own children under 6 and 6 to 17 years	5
MARITAL STATUS	
Males 15 years and over	**385**
Never married	196
Now married, except separated	164
Separated	6
Widowed	4
Divorced	15
Females 15 years and over	**382**
Never married	138
Now married, except separated	182
Separated	8
Widowed	29
Divorced	25

TIPSII [UPF] GP123 CENSUS90 72583600 05/01/92 9:28 PM MACHINE: C DATA:CENSUS90*P1TIPSDA23. 04/27/92 01:54:18 TAPE: NONE FRAME: 148
TSF:CENSUS90*92. 04/27/92 01:54:49 UTF:CENSUS90*93. 04/27/92 01:54:50 META:CENSUS90*P1TABLES23. 04/27/92 02:05:37

Table 67. **Household and Family Characteristics by Type of Hispanic Origin: 1990**

[The above table was omitted because there were no qualifying areas]

TIPSII [UPF] GP123 CENSUS90 72583600 05/01/92 9:28 PM MACHINE: C DATA:CENSUS90*P1TIPSDA23. 04/27/92 01:54:18 TAPE: NONE FRAME: 149
TSF:CENSUS90*92. 04/27/92 01:54:49 UTF:CENSUS90*93. 04/27/92 01:54:50 META:CENSUS90*P1TABLES23. 04/27/92 02:05:37

Table 68. Age and Sex by Race and Hispanic Origin: 1990

[Threshold and complementary threshold are 250 persons. For definitions of terms and meanings of symbols, see text]

Place and [In Selected States] County Subdivision [2,500 to 9,999 Persons]	Arundel town	Bar Harbor CDP	Bar Harbor town	Bath city		Belfast city	Berwick town	Boothbay town	Brewer city	Bridgton town
	All persons	All persons	All persons	All persons	White	All persons	All persons	All persons	All persons	All persons
All persons	**2 669**	**2 768**	**4 443**	**9 799**	**9 472**	**6 355**	**5 995**	**2 648**	**9 021**	**4 307**
Under 5 years	158	158	288	803	754	415	555	183	605	288
Under 1 year	26	24	49	142	131	80	86	32	94	35
1 year	40	34	64	202	180	96	116	34	132	65
2 years	27	32	43	146	141	82	114	30	124	57
3 years	25	35	63	172	165	76	118	37	129	65
4 years	40	33	69	141	137	81	121	50	126	66
5 to 9 years	174	154	281	624	601	395	577	162	583	294
5 years	27	39	68	110	105	78	112	34	114	60
6 years	41	28	50	126	123	83	107	28	118	59
7 years	43	27	54	133	123	75	110	33	117	47
8 years	27	30	52	122	120	72	125	31	110	65
9 years	36	30	57	133	130	87	123	36	124	63
10 to 14 years	203	142	218	615	597	471	485	171	577	329
10 years	38	36	50	128	120	99	105	33	144	62
11 years	51	31	48	125	123	106	99	35	104	70
12 years	31	27	47	123	120	93	108	38	116	63
13 years	45	25	39	116	114	82	89	28	108	64
14 years	38	23	34	123	120	91	84	37	105	70
15 to 19 years	226	173	265	636	609	422	383	176	550	336
15 years	34	26	46	124	122	78	72	32	109	70
16 years	53	24	42	124	120	99	79	49	110	65
17 years	58	28	46	110	109	88	89	28	110	74
18 years	42	38	58	125	121	73	62	33	102	67
19 years	39	57	73	153	137	84	81	34	119	60
20 to 24 years	151	201	296	867	801	349	350	116	612	230
20 years	35	58	74	184	170	67	62	23	122	44
21 years	31	46	64	163	154	68	62	25	133	57
25 to 29 years	198	196	330	957	908	356	532	162	781	285
30 to 34 years	221	216	397	845	807	436	693	213	782	342
35 to 39 years	253	234	398	810	784	499	560	225	674	331
40 to 44 years	277	194	321	672	662	491	382	205	676	351
45 to 49 years	169	150	255	459	455	347	326	190	498	200
50 to 54 years	150	94	165	385	376	307	219	125	417	199
55 to 59 years	123	109	188	356	356	336	182	150	488	250
60 to 64 years	101	136	218	336	332	351	214	161	461	217
65 to 69 years	102	132	191	403	401	345	197	141	402	179
70 to 74 years	79	96	150	344	343	267	116	115	317	179
75 to 79 years	46	123	180	252	252	255	117	60	259	130
80 to 84 years	19	118	139	230	229	173	70	61	199	84
85 years and over	19	142	163	205	205	140	37	32	140	83
18 years and over	1 989	2 236	3 522	7 399	7 169	4 809	4 138	2 023	6 927	3 187
62 years and over	325	699	958	1 631	1 625	1 392	670	502	1 588	778
65 years and over	265	611	823	1 434	1 430	1 180	537	409	1 317	655
Median age	35.1	38.1	36.8	32.2	32.7	38.4	30.8	38.4	35.1	35.8
Female	**1 344**	**1 550**	**2 404**	**5 033**	**4 888**	**3 443**	**3 012**	**1 328**	**4 710**	**2 299**
Under 5 years	71	79	142	411	382	201	284	78	281	139
Under 1 year	15	11	24	80	72	38	49	13	49	20
1 year	17	17	30	103	90	48	50	16	73	32
2 years	12	17	23	72	70	40	61	12	69	23
3 years	9	17	31	82	79	40	66	17	53	30
4 years	18	17	34	74	71	35	58	20	37	34
5 to 9 years	90	74	136	306	291	199	264	76	274	165
5 years	13	19	35	49	47	43	52	15	48	34
6 years	26	12	24	71	69	44	46	13	47	30
7 years	17	10	24	63	55	35	59	14	63	23
8 years	12	15	26	64	63	38	54	15	59	39
9 years	22	18	27	59	57	39	53	19	57	39
10 to 14 years	102	68	110	283	276	244	223	78	277	165
10 years	21	17	24	50	47	50	46	15	66	39
11 years	24	14	23	68	67	57	48	20	43	28
12 years	12	10	24	56	56	50	53	13	62	30
13 years	28	14	22	54	53	39	41	12	53	34
14 years	17	13	17	55	53	48	35	18	53	34
15 to 19 years	116	98	139	302	294	227	177	80	266	172
15 years	13	15	20	57	56	39	31	14	51	41
16 years	29	14	19	56	54	50	42	23	50	35
17 years	31	13	23	56	55	48	49	12	53	30
18 years	19	25	36	59	58	43	24	15	49	35
19 years	24	31	41	74	71	47	31	16	63	31
20 to 24 years	81	114	160	387	365	187	182	59	301	114
20 years	22	33	45	87	81	36	27	12	64	20
21 years	14	29	35	73	70	36	29	8	63	32
25 to 29 years	88	112	187	437	417	178	285	82	400	140
30 to 34 years	118	104	198	407	391	241	347	119	420	192
35 to 39 years	139	118	192	413	403	278	275	111	361	155
40 to 44 years	132	99	163	336	329	248	185	105	353	178
45 to 49 years	86	75	130	251	249	193	164	100	255	105
50 to 54 years	70	45	85	192	188	159	99	59	215	104
55 to 59 years	61	63	101	187	187	173	93	73	251	144
60 to 64 years	51	72	112	184	183	186	125	84	237	111
65 to 69 years	50	81	112	223	221	185	107	80	209	97
70 to 74 years	43	65	96	227	226	153	66	55	188	109
75 to 79 years	22	82	113	155	155	167	67	31	163	91
80 to 84 years	10	87	99	169	168	120	41	42	146	52
85 years and over	14	114	129	163	163	104	28	16	113	66
18 years and over	1 008	1 287	1 954	3 864	3 774	2 662	2 119	1 047	3 724	1 724
62 years and over	170	474	617	1 036	1 031	840	387	277	943	477
65 years and over	139	429	549	937	933	729	309	224	819	415
Median age	35.2	40.4	38.5	34.8	35.3	39.4	31.2	39.3	36.5	37.0
Male	**1 325**	**1 218**	**2 039**	**4 766**	**4 584**	**2 912**	**2 983**	**1 320**	**4 311**	**2 008**
Median age	34.9	35.8	35.4	30.1	30.4	37.0	30.3	37.1	33.4	34.6
Males per 100 females	98.6	78.6	84.8	94.7	93.8	84.6	99.0	99.4	91.5	87.3

TIPSII [UPF] GP123 CENSUS90 72583600 05/01/92 9:28 PM MACHINE: C DATA:CENSUS90*P1TIPSDA23. 04/27/92 01:54:18 TAPE: NONE FRAME: 150
TSF:CENSUS90*92. 04/27/92 01:54:49 UTF:CENSUS90*93. 04/27/92 01:54:50 META:CENSUS90*P1TABLES23. 04/27/92 02:05:37

Table 68. **Age and Sex by Race and Hispanic Origin: 1990**—Con.

[Threshold and complementary threshold are 250 persons. For definitions of terms and meanings of symbols, see text]

Place and [In Selected States] County Subdivision [2,500 to 9,999 Persons]	Bucksport CDP	Bucksport town	Buxton town	Calais city	Camden CDP	Camden town	Cape Elizabeth town	Caribou city		Casco town
	All persons	All persons	All persons	All persons	All persons	All persons	All persons	All persons	White	All persons
All persons	**2 989**	**4 825**	**6 494**	**3 963**	**4 022**	**5 060**	**8 854**	**9 415**	**9 158**	**3 018**
Under 5 years	234	396	474	249	210	260	598	625	602	256
Under 1 year	42	64	70	38	35	44	90	59	55	37
1 year	57	92	89	51	39	48	129	174	172	54
2 years	49	85	102	66	41	55	130	146	139	47
3 years	46	88	100	42	40	43	118	134	131	45
4 years	40	67	113	52	55	70	131	112	105	73
5 to 9 years	246	422	571	244	257	328	667	591	568	241
5 years	35	70	119	52	49	60	126	105	100	48
6 years	53	80	109	53	49	63	126	125	120	55
7 years	51	87	126	49	53	69	135	111	106	51
8 years	54	96	95	42	42	52	125	119	113	45
9 years	53	89	122	48	64	84	155	131	129	42
10 to 14 years	216	376	493	281	247	306	659	666	645	261
10 years	48	81	107	62	47	53	153	126	123	43
11 years	42	72	103	53	58	72	111	129	127	60
12 years	41	76	102	60	53	66	127	132	127	62
13 years	40	72	87	57	42	57	133	126	124	46
14 years	45	75	94	49	47	58	135	153	144	50
15 to 19 years	210	357	478	312	222	293	542	704	673	182
15 years	43	75	106	57	42	53	103	153	150	43
16 years	53	80	104	44	58	74	120	143	138	43
17 years	50	81	89	55	40	59	128	142	136	42
18 years	35	65	91	76	45	62	108	133	124	36
19 years	29	56	88	80	37	45	83	133	125	18
20 to 24 years	196	294	300	273	176	212	356	646	634	168
20 years	38	57	72	77	34	47	86	113	112	35
21 years	40	58	56	52	38	43	66	125	123	24
25 to 29 years	224	391	508	239	179	212	399	782	763	274
30 to 34 years	237	415	691	296	273	340	633	731	700	337
35 to 39 years	241	396	680	285	336	441	834	755	726	278
40 to 44 years	213	348	548	272	327	428	955	657	639	208
45 to 49 years	149	253	393	207	241	325	679	563	550	173
50 to 54 years	135	211	320	171	160	209	427	449	434	121
55 to 59 years	135	205	289	197	153	215	425	478	468	124
60 to 64 years	135	188	246	210	216	289	467	468	462	105
65 to 69 years	129	195	170	194	232	292	417	401	400	96
70 to 74 years	113	154	143	155	207	254	299	335	332	78
75 to 79 years	82	107	98	151	190	226	217	249	247	60
80 to 84 years	52	66	67	110	166	183	151	177	177	31
85 years and over	42	51	25	117	230	247	129	138	138	25
18 years and over	2 147	3 395	4 657	3 033	3 168	3 980	6 579	7 095	6 919	2 132
62 years and over	504	696	624	852	1 161	1 389	1 481	1 571	1 561	358
65 years and over	418	573	503	727	1 025	1 202	1 213	1 300	1 294	290
Median age	33.6	32.2	33.2	36.5	41.4	41.4	38.5	34.8	35.0	31.7
Female	**1 590**	**2 503**	**3 215**	**2 070**	**2 280**	**2 825**	**4 578**	**4 851**	**4 728**	**1 500**
Under 5 years	109	181	231	122	96	118	275	295	287	114
Under 1 year	18	27	37	18	13	17	40	27	27	12
1 year	30	50	43	27	19	20	59	83	83	25
2 years	21	32	39	28	23	29	58	61	58	26
3 years	19	40	52	20	21	22	52	63	62	22
4 years	21	32	60	29	20	30	66	61	57	29
5 to 9 years	125	213	276	122	124	160	304	276	265	113
5 years	15	27	58	25	21	23	43	49	47	20
6 years	29	44	57	24	28	34	63	57	55	32
7 years	21	41	60	24	26	35	73	59	57	29
8 years	28	53	51	25	20	27	58	54	50	15
9 years	32	48	50	24	29	41	67	57	56	17
10 to 14 years	103	173	216	140	147	185	330	318	310	126
10 years	20	31	52	29	29	34	76	45	44	19
11 years	18	32	43	29	34	42	54	63	63	29
12 years	15	31	48	30	36	43	60	71	70	30
13 years	23	34	37	28	21	32	61	68	66	23
14 years	27	45	36	24	27	34	79	71	67	25
15 to 19 years	113	185	225	116	102	136	246	344	329	78
15 years	24	37	40	30	20	29	55	71	69	17
16 years	30	44	58	16	22	31	53	68	67	15
17 years	23	41	45	27	20	24	58	77	74	20
18 years	19	31	38	26	19	28	39	64	60	18
19 years	17	32	44	17	21	24	41	64	59	8
20 to 24 years	95	144	159	140	91	108	184	332	326	90
20 years	21	29	40	33	24	31	48	67	67	17
21 years	22	29	24	29	15	17	32	63	61	14
25 to 29 years	121	208	256	111	100	117	195	384	375	142
30 to 34 years	126	221	364	150	158	197	356	368	352	179
35 to 39 years	119	195	355	155	179	233	458	391	375	131
40 to 44 years	115	180	269	138	171	224	497	321	313	103
45 to 49 years	83	139	187	97	123	169	330	288	280	71
50 to 54 years	68	102	154	100	101	128	219	247	240	57
55 to 59 years	72	109	142	102	80	108	228	244	238	63
60 to 64 years	82	109	109	116	128	161	256	253	251	60
65 to 69 years	72	100	82	106	137	167	231	228	228	49
70 to 74 years	65	95	79	101	125	149	163	183	181	45
75 to 79 years	52	66	56	99	115	141	127	159	158	31
80 to 84 years	38	45	40	70	124	133	83	116	116	28
85 years and over	32	38	15	85	179	191	96	104	104	20
18 years and over	1 176	1 814	2 349	1 613	1 851	2 278	3 503	3 746	3 656	1 095
62 years and over	309	413	327	524	759	883	851	936	933	208
65 years and over	259	344	272	461	680	781	700	790	787	173
Median age	35.1	33.4	33.5	39.3	43.7	43.1	39.3	36.3	36.5	32.4
Male	**1 399**	**2 322**	**3 279**	**1 893**	**1 742**	**2 235**	**4 276**	**4 564**	**4 430**	**1 518**
Median age	31.8	30.9	32.8	33.4	38.7	39.4	37.5	33.0	33.2	31.1
Males per 100 females	88.0	92.8	102.0	91.4	76.4	79.1	93.4	94.1	93.7	101.2

TIPSII [UPF] GP123 CENSUS90 72583600 05/01/92 9:28 PM MACHINE: C DATA:CENSUS90*P1TIPSDA23. 04/27/92 01:54:18 TAPE: NONE FRAME: 151
TSF:CENSUS90*92. 04/27/92 01:54:49 UTF:CENSUS90*93. 04/27/92 01:54:50 META:CENSUS90*P1TABLES23. 04/27/92 02:05:37

Table 68. **Age and Sex by Race and Hispanic Origin: 1990**—Con.

[Threshold and complementary threshold are 250 persons. For definitions of terms and meanings of symbols, see text]

Place and [In Selected States] County Subdivision [2,500 to 9,999 Persons]	China town	Clinton town	Cumberland town	Dexter CDP	Dexter town	Dixfield town	Dover-Foxcroft town	Dover-Foxcroft CDP	Durham town	Eliot town
	All persons	All persons	All persons	All persons	All persons	All persons	All persons	All persons	All persons	All persons
All persons	**3 713**	**3 332**	**5 836**	**2 650**	**4 419**	**2 574**	**4 657**	**3 077**	**2 842**	**5 329**
Under 5 years	298	234	433	213	320	167	296	186	243	383
Under 1 year	60	39	78	21	36	20	44	28	35	49
1 year	57	45	82	67	91	48	65	43	56	76
2 years	58	49	94	41	66	28	55	32	47	89
3 years	59	51	99	44	67	32	61	38	37	74
4 years	64	50	80	40	60	39	71	45	68	95
5 to 9 years	355	299	447	199	339	192	342	213	221	437
5 years	68	58	93	46	83	41	68	38	49	73
6 years	71	52	88	43	69	52	69	48	44	97
7 years	52	58	93	43	66	35	70	44	49	107
8 years	87	69	103	32	55	33	71	41	42	76
9 years	77	62	70	35	66	31	64	42	37	84
10 to 14 years	338	299	439	187	331	214	384	234	211	413
10 years	58	72	107	34	69	48	75	42	53	82
11 years	79	65	80	36	57	36	79	47	45	76
12 years	66	51	95	43	83	39	67	44	40	88
13 years	64	60	80	32	57	41	87	49	40	84
14 years	71	51	77	42	65	50	76	52	33	83
15 to 19 years	280	257	430	188	320	191	378	256	242	378
15 years	66	60	91	47	77	33	82	56	55	74
16 years	60	48	82	25	58	47	92	55	54	89
17 years	56	65	101	40	66	53	79	51	41	81
18 years	61	37	86	27	52	37	74	59	56	72
19 years	37	47	70	49	67	21	51	35	36	62
20 to 24 years	190	240	257	171	261	135	240	173	130	216
20 years	27	57	64	34	50	22	52	34	33	54
21 years	36	43	53	27	44	26	44	37	27	36
25 to 29 years	250	281	250	176	307	200	268	194	234	385
30 to 34 years	361	291	447	214	355	212	335	224	325	469
35 to 39 years	359	286	598	177	325	217	344	209	335	526
40 to 44 years	310	254	534	162	281	171	392	261	238	487
45 to 49 years	235	213	510	159	253	145	273	163	174	345
50 to 54 years	174	159	342	129	223	123	195	132	126	257
55 to 59 years	130	133	283	118	203	120	183	120	111	243
60 to 64 years	114	110	265	130	222	99	229	159	81	208
65 to 69 years	113	92	194	140	217	95	203	137	75	175
70 to 74 years	89	71	169	102	158	91	190	142	27	180
75 to 79 years	64	58	106	86	130	80	155	120	30	111
80 to 84 years	26	31	84	63	100	67	120	81	23	76
85 years and over	27	24	48	36	74	55	130	73	16	40
18 years and over	2 540	2 327	4 243	1 939	3 228	1 868	3 382	2 282	2 017	3 852
62 years and over	389	345	760	514	826	444	925	644	224	714
65 years and over	319	276	601	427	679	388	798	553	171	582
Median age	32.1	30.8	36.7	34.4	34.6	34.5	36.4	36.7	32.2	34.8
Female	**1 863**	**1 654**	**2 991**	**1 403**	**2 338**	**1 325**	**2 408**	**1 633**	**1 408**	**2 686**
Under 5 years	139	108	226	97	151	87	135	82	118	189
Under 1 year	30	17	41	10	16	11	22	16	17	21
1 year	22	29	42	34	44	28	33	21	32	39
2 years	34	23	48	13	24	15	25	12	27	39
3 years	28	21	54	24	39	14	26	15	16	40
4 years	25	18	41	16	28	19	29	18	26	50
5 to 9 years	178	142	208	104	179	95	166	111	103	213
5 years	30	24	48	26	43	26	33	21	20	34
6 years	39	28	40	14	27	20	35	25	18	51
7 years	26	26	42	26	40	18	32	22	22	52
8 years	45	33	51	15	30	16	29	17	21	33
9 years	38	31	27	23	39	15	37	26	22	43
10 to 14 years	160	140	223	104	177	104	181	116	107	201
10 years	33	31	56	16	31	25	29	20	27	40
11 years	35	37	46	21	32	15	40	25	25	35
12 years	35	17	42	28	55	24	27	15	18	37
13 years	29	26	49	16	27	17	48	29	22	49
14 years	28	29	30	23	32	23	37	27	15	40
15 to 19 years	135	130	209	94	159	83	189	133	118	170
15 years	41	30	43	27	36	12	41	27	25	30
16 years	28	24	40	13	27	20	43	30	23	35
17 years	21	29	55	24	38	26	41	26	23	35
18 years	26	20	36	14	31	11	37	32	30	46
19 years	19	27	35	16	27	14	27	18	17	24
20 to 24 years	98	116	105	98	145	75	107	76	54	88
20 years	15	25	28	22	31	16	24	16	15	19
21 years	15	24	22	16	22	14	22	19	16	11
25 to 29 years	132	154	136	95	174	93	143	107	129	204
30 to 34 years	193	154	251	106	173	110	180	116	165	240
35 to 39 years	179	135	299	97	178	115	182	112	161	276
40 to 44 years	149	123	287	85	146	84	193	134	115	246
45 to 49 years	118	102	258	76	120	77	133	82	91	169
50 to 54 years	81	72	185	67	112	57	105	73	64	125
55 to 59 years	65	69	135	50	92	55	92	66	53	132
60 to 64 years	49	58	127	72	122	55	122	86	44	100
65 to 69 years	63	43	107	80	125	52	116	82	38	89
70 to 74 years	49	42	89	61	87	49	102	83	14	97
75 to 79 years	35	27	61	45	74	52	93	74	12	70
80 to 84 years	21	23	49	43	68	39	74	51	12	46
85 years and over	19	16	36	29	56	43	95	49	10	31
18 years and over	1 296	1 181	2 196	1 034	1 730	981	1 801	1 241	1 009	1 983
62 years and over	219	187	424	311	494	266	550	391	115	398
65 years and over	187	151	342	258	410	235	480	339	86	333
Median age	32.3	31.4	37.2	35.2	35.3	35.7	37.9	38.6	32.3	35.8
Male	**1 850**	**1 678**	**2 845**	**1 247**	**2 081**	**1 249**	**2 249**	**1 444**	**1 434**	**2 643**
Median age	31.9	30.5	36.2	33.7	34.0	32.9	34.5	34.1	32.1	33.9
Males per 100 females	99.3	101.5	95.1	88.9	89.0	94.3	93.4	88.4	101.8	98.4

TIPSII [UPF] GP123 CENSUS90 72583600 05/01/92 9:28 PM MACHINE: C DATA:CENSUS90*P1TIPSDA23. 04/27/92 01:54:18 TAPE: NONE FRAME: 152
TSF:CENSUS90*92. 04/27/92 01:54:49 UTF:CENSUS90*93. 04/27/92 01:54:50 META:CENSUS90*P1TABLES23. 04/27/92 02:05:37

Table 68. **Age and Sex by Race and Hispanic Origin: 1990**—Con.

[Threshold and complementary threshold are 250 persons. For definitions of terms and meanings of symbols, see text]

Place and [In Selected States] County Subdivision [2,500 to 9,999 Persons]	Ellsworth city	Fairfield CDP	Fairfield town	Falmouth town	Farmingdale town	Farmington CDP	Farmington town	Fort Fairfield town	Fort Kent town	Freeport town
	All persons	All persons	All persons	All persons	All persons	All persons	All persons	All persons	All persons	All persons
All persons	**5 975**	**2 794**	**6 718**	**7 610**	**2 918**	**4 197**	**7 436**	**3 998**	**4 268**	**6 905**
Under 5 years	382	216	509	470	178	170	393	280	272	524
Under 1 year	75	37	97	73	32	35	68	38	43	95
1 year	86	40	94	100	31	32	88	59	59	121
2 years	80	53	102	94	39	37	75	61	62	114
3 years	75	44	110	99	38	31	82	61	53	91
4 years	66	42	106	104	38	35	80	61	55	103
5 to 9 years	374	181	513	490	236	203	453	285	288	490
5 years	89	46	119	99	45	42	95	51	63	74
6 years	60	33	96	83	48	41	87	56	55	124
7 years	76	41	86	109	52	39	92	56	54	108
8 years	80	28	101	98	46	38	79	49	66	92
9 years	69	33	111	101	45	43	100	73	50	92
10 to 14 years	384	161	495	446	203	202	474	329	345	420
10 years	75	39	100	101	47	37	83	63	67	94
11 years	66	36	93	89	44	54	112	66	70	91
12 years	82	22	87	77	50	37	99	59	69	75
13 years	84	32	104	90	31	35	90	66	62	77
14 years	77	32	111	89	31	39	90	75	77	83
15 to 19 years	404	198	557	375	193	722	968	300	390	380
15 years	83	44	114	74	40	41	96	53	76	72
16 years	99	29	109	74	33	41	90	59	83	76
17 years	83	38	122	91	39	42	97	74	88	78
18 years	66	33	102	75	40	206	262	60	65	77
19 years	73	54	110	61	41	392	423	54	78	77
20 to 24 years	400	246	483	324	167	912	1 078	215	312	448
20 years	69	54	92	78	36	321	366	54	69	68
21 years	84	43	79	50	36	229	265	28	64	81
25 to 29 years	432	222	578	415	241	237	480	289	333	525
30 to 34 years	487	219	604	640	226	206	446	299	338	658
35 to 39 years	471	189	556	668	235	211	488	296	324	705
40 to 44 years	459	167	450	674	225	204	460	292	299	601
45 to 49 years	373	151	373	507	196	160	397	244	221	457
50 to 54 years	275	122	279	404	153	102	243	203	205	307
55 to 59 years	254	147	284	409	125	136	296	216	179	300
60 to 64 years	304	132	251	363	149	108	242	217	185	255
65 to 69 years	243	151	258	409	133	122	237	158	173	246
70 to 74 years	225	110	177	352	115	131	214	153	162	210
75 to 79 years	178	98	163	284	63	150	219	99	100	178
80 to 84 years	145	48	90	207	50	105	162	70	81	100
85 years and over	185	36	98	173	30	116	186	53	61	101
18 years and over	4 570	2 125	4 856	5 965	2 189	3 498	5 833	2 918	3 116	5 245
62 years and over	1 159	519	933	1 651	485	690	1 169	663	683	990
65 years and over	976	443	786	1 425	391	624	1 018	533	577	835
Median age	36.2	33.9	31.9	39.8	35.3	23.8	28.7	35.0	33.0	35.1
Female	**3 181**	**1 481**	**3 469**	**4 025**	**1 579**	**2 490**	**4 117**	**2 051**	**2 197**	**3 614**
Under 5 years	189	117	254	229	96	86	183	133	125	272
Under 1 year	25	21	53	38	17	16	30	22	15	41
1 year	40	27	54	41	19	11	39	27	33	70
2 years	48	29	49	40	25	20	39	33	31	61
3 years	40	18	45	56	22	20	37	28	26	48
4 years	36	22	53	54	13	19	38	23	20	52
5 to 9 years	175	85	249	247	115	103	235	133	141	238
5 years	42	31	62	45	19	16	48	23	26	31
6 years	31	14	48	40	24	24	53	29	28	57
7 years	33	11	35	52	26	20	46	25	23	52
8 years	37	13	47	52	22	24	43	23	42	52
9 years	32	16	57	58	24	19	45	33	22	46
10 to 14 years	209	73	234	197	105	100	219	153	151	227
10 years	33	26	48	43	22	18	37	25	26	56
11 years	38	15	39	39	27	25	48	34	34	47
12 years	51	10	41	38	22	21	52	28	27	44
13 years	47	13	54	33	19	16	39	36	27	40
14 years	40	9	52	44	15	20	43	30	37	40
15 to 19 years	190	109	277	192	106	504	616	154	201	202
15 years	29	18	51	37	25	22	51	29	45	28
16 years	44	21	58	43	22	27	53	30	40	46
17 years	40	20	58	46	22	24	46	35	41	47
18 years	36	18	49	37	18	146	166	32	37	41
19 years	41	32	61	29	19	285	300	28	38	40
20 to 24 years	204	121	246	140	84	553	629	100	156	222
20 years	32	28	48	28	18	225	242	26	40	36
21 years	46	24	37	27	15	145	160	10	35	43
25 to 29 years	231	109	304	212	136	123	236	155	165	274
30 to 34 years	259	115	314	343	127	107	227	142	170	348
35 to 39 years	240	98	279	357	125	109	258	159	168	365
40 to 44 years	240	90	231	337	121	102	254	151	155	296
45 to 49 years	189	72	181	263	98	88	196	123	112	232
50 to 54 years	150	63	142	200	75	51	121	112	115	156
55 to 59 years	125	85	148	224	71	72	152	106	90	161
60 to 64 years	150	73	142	198	84	67	135	101	102	144
65 to 69 years	138	86	135	236	73	80	138	103	95	125
70 to 74 years	129	66	99	197	68	82	130	86	91	126
75 to 79 years	116	62	103	188	39	98	133	60	59	85
80 to 84 years	100	29	57	135	34	70	104	43	57	65
85 years and over	147	28	74	130	22	95	151	37	44	76
18 years and over	2 495	1 147	2 565	3 226	1 194	2 128	3 330	1 538	1 654	2 756
62 years and over	715	314	550	1 014	287	466	735	393	403	573
65 years and over	630	271	468	886	236	425	656	329	346	477
Median age	37.6	35.4	32.6	41.3	36.0	22.9	28.5	36.8	34.6	35.3
Male	**2 794**	**1 313**	**3 249**	**3 585**	**1 339**	**1 707**	**3 319**	**1 947**	**2 071**	**3 291**
Median age	34.8	32.1	30.9	38.3	34.8	24.8	28.8	33.2	31.0	34.7
Males per 100 females	87.8	88.7	93.7	89.1	84.8	68.6	80.6	94.9	94.3	91.1

TIPSII [UPF] GP123 CENSUS90 72583600 05/01/92 9:28 PM MACHINE: C DATA:CENSUS90*P1TIPSDA23. 04/27/92 01:54:18 TAPE: NONE FRAME: 153
TSF:CENSUS90*92. 04/27/92 01:54:49 UTF:CENSUS90*93. 04/27/92 01:54:50 META:CENSUS90*P1TABLES23. 04/27/92 02:05:37

Table 68. **Age and Sex by Race and Hispanic Origin: 1990**—Con.

[Threshold and complementary threshold are 250 persons. For definitions of terms and meanings of symbols, see text]

Place and [In Selected States] County Subdivision [2,500 to 9,999 Persons]	Fryeburg town	Gardiner city	Glenburn town	Gorham CDP	Gray town	Greene town	Hallowell city	Hampden CDP	Hampden town	Harpswell town
	All persons	All persons	All persons	All persons	All persons	All persons	All persons	All persons	All persons	All persons
All persons	**2 968**	**6 746**	**3 198**	**3 618**	**5 904**	**3 661**	**2 534**	**3 895**	**5 974**	**5 012**
Under 5 years	186	508	216	179	466	269	157	258	403	323
Under 1 year	31	98	35	31	74	40	28	35	60	45
1 year	40	89	50	42	113	47	26	58	88	67
2 years	42	104	40	38	99	63	36	50	79	87
3 years	32	96	51	37	85	60	26	56	81	59
4 years	41	121	40	31	95	59	41	59	95	65
5 to 9 years	211	493	261	166	501	317	164	318	485	305
5 years	47	91	47	29	108	56	33	54	83	74
6 years	36	117	39	33	96	66	31	59	90	64
7 years	52	87	68	32	100	59	36	76	116	64
8 years	40	96	51	37	88	72	30	68	96	50
9 years	36	102	56	35	109	64	34	61	100	53
10 to 14 years	203	509	268	167	392	312	133	286	462	267
10 years	43	121	46	30	77	63	38	66	96	47
11 years	44	100	58	34	87	76	21	61	93	44
12 years	40	101	72	26	74	54	23	51	86	52
13 years	31	95	44	39	88	60	27	53	91	68
14 years	45	92	48	38	66	59	24	55	96	56
15 to 19 years	210	482	272	791	405	271	147	285	450	255
15 years	34	94	72	36	79	59	23	54	97	44
16 years	44	97	50	45	77	61	25	61	95	56
17 years	41	89	59	38	88	43	37	54	90	53
18 years	59	99	42	258	96	60	31	62	89	53
19 years	32	103	49	414	65	48	31	54	79	49
20 to 24 years	138	402	168	558	315	204	177	187	297	283
20 years	24	95	31	260	64	43	33	45	68	44
21 years	33	73	33	123	61	31	36	35	61	58
25 to 29 years	224	556	227	216	485	313	221	235	345	392
30 to 34 years	247	609	302	197	650	358	229	355	537	445
35 to 39 years	218	516	352	216	591	320	237	399	594	412
40 to 44 years	224	499	296	215	497	329	259	331	556	351
45 to 49 years	176	369	188	142	350	239	161	240	400	341
50 to 54 years	165	252	142	93	258	169	103	197	304	289
55 to 59 years	122	284	131	113	217	133	97	226	331	296
60 to 64 years	151	268	101	140	213	132	85	211	289	270
65 to 69 years	146	263	98	127	198	88	98	119	177	279
70 to 74 years	104	213	67	110	147	93	88	88	122	215
75 to 79 years	78	204	66	85	100	56	60	77	110	152
80 to 84 years	67	136	31	56	72	31	62	48	63	83
85 years and over	98	183	12	47	47	27	56	35	49	54
18 years and over	2 249	4 956	2 272	2 987	4 301	2 600	1 995	2 864	4 342	3 964
62 years and over	588	1 159	332	507	694	367	414	493	692	932
65 years and over	493	999	274	425	564	295	364	367	521	783
Median age	36.5	33.4	33.3	23.7	32.9	32.1	36.0	35.3	35.1	37.9
Female	**1 579**	**3 590**	**1 588**	**1 918**	**2 967**	**1 837**	**1 287**	**2 067**	**3 129**	**2 475**
Under 5 years	89	251	107	92	229	145	79	148	218	153
Under 1 year	14	55	15	15	36	24	16	22	35	22
1 year	22	42	24	24	59	23	13	39	50	36
2 years	16	42	22	18	45	32	20	29	42	37
3 years	14	51	24	20	44	34	11	30	41	24
4 years	23	61	22	15	45	32	19	28	50	34
5 to 9 years	100	242	114	84	232	167	88	153	233	135
5 years	17	43	22	20	51	29	18	26	39	28
6 years	20	63	16	13	43	35	18	32	49	25
7 years	24	39	30	17	47	29	19	39	56	32
8 years	20	53	19	16	41	40	10	28	42	28
9 years	19	44	27	18	50	34	23	28	47	22
10 to 14 years	100	253	130	84	192	161	64	145	236	122
10 years	20	68	24	20	40	26	19	38	56	23
11 years	23	50	27	15	42	46	10	29	48	21
12 years	19	48	35	15	39	21	12	25	40	24
13 years	16	44	24	18	40	32	12	28	49	33
14 years	22	43	20	16	31	36	11	25	43	21
15 to 19 years	107	237	120	455	206	118	60	140	218	120
15 years	17	38	26	17	39	24	10	31	51	25
16 years	20	47	23	22	39	28	14	29	43	28
17 years	24	43	31	21	46	23	10	23	43	27
18 years	27	51	14	164	49	21	10	31	43	20
19 years	19	58	26	231	33	22	16	26	38	20
20 to 24 years	70	211	77	243	150	110	71	92	148	123
20 years	8	61	15	128	29	26	16	23	36	20
21 years	15	31	15	49	31	12	12	18	30	25
25 to 29 years	119	286	131	114	270	161	117	133	199	177
30 to 34 years	131	309	156	97	326	185	108	187	288	221
35 to 39 years	112	262	174	120	301	163	118	215	315	204
40 to 44 years	114	263	144	118	238	166	130	164	276	178
45 to 49 years	95	183	88	67	154	112	87	125	206	175
50 to 54 years	89	126	72	54	121	80	50	109	159	148
55 to 59 years	66	148	63	61	123	63	47	117	172	158
60 to 64 years	77	156	53	67	96	56	44	117	148	136
65 to 69 years	72	154	59	70	116	42	57	61	93	151
70 to 74 years	69	128	36	66	77	40	52	50	64	115
75 to 79 years	43	139	44	55	60	33	35	54	77	87
80 to 84 years	45	89	18	38	49	19	40	33	44	48
85 years and over	81	153	2	33	27	16	40	24	35	24
18 years and over	1 229	2 716	1 157	1 598	2 190	1 289	1 022	1 538	2 305	1 985
62 years and over	361	758	193	302	387	179	249	291	401	496
65 years and over	310	663	159	262	329	150	224	222	313	425
Median age	38.1	35.1	33.8	25.0	33.0	31.6	37.2	35.9	35.4	39.5
Male	**1 389**	**3 156**	**1 610**	**1 700**	**2 937**	**1 824**	**1 247**	**1 828**	**2 845**	**2 537**
Median age	34.7	32.0	32.7	23.0	32.8	32.6	34.4	34.7	34.7	36.3
Males per 100 females	88.0	87.9	101.4	88.6	99.0	99.3	96.9	88.4	90.9	102.5

TIPSII [UPF] GP123 CENSUS90 72583600 05/01/92 9:28 PM MACHINE: C DATA:CENSUS90*P1TIPSDA23. 04/27/92 01:54:18 TAPE: NONE FRAME: 154
TSF:CENSUS90*92. 04/27/92 01:54:49 UTF:CENSUS90*93. 04/27/92 01:54:50 META:CENSUS90*P1TABLES23. 04/27/92 02:05:37

Table 68. **Age and Sex by Race and Hispanic Origin: 1990**—Con.

[Threshold and complementary threshold are 250 persons. For definitions of terms and meanings of symbols, see text]

Place and [In Selected States] County Subdivision [2,500 to 9,999 Persons]	Hermon town	Holden town	Hollis town	Houlton CDP	Houlton town		Jay town	Kennebunk CDP	Kennebunk town	Kennebunkport town
	All persons	All persons	All persons	All persons	All persons	White	All persons	All persons	All persons	All persons
All persons	**3 755**	**2 952**	**3 573**	**5 627**	**6 613**	**6 357**	**5 080**	**4 206**	**8 004**	**3 356**
Under 5 years	236	189	329	364	425	387	406	253	522	167
Under 1 year	41	17	42	72	86	78	74	28	62	35
1 year	40	51	86	64	71	68	74	61	118	31
2 years	37	46	64	70	81	73	99	53	110	29
3 years	62	35	65	86	97	85	79	64	123	26
4 years	56	40	72	72	90	83	80	47	109	46
5 to 9 years	296	220	317	427	503	458	399	282	554	188
5 years	62	50	59	93	105	94	72	50	102	35
6 years	62	40	68	69	85	79	77	57	115	42
7 years	63	48	66	91	107	99	101	66	115	31
8 years	48	40	57	88	106	96	67	59	113	35
9 years	61	42	67	86	100	90	82	50	109	45
10 to 14 years	278	197	294	406	476	443	411	279	560	195
10 years	63	47	73	95	108	99	84	52	110	37
11 years	58	52	54	88	104	98	80	60	114	49
12 years	57	33	67	73	89	81	81	69	132	31
13 years	44	30	51	85	99	92	81	54	113	37
14 years	56	35	49	65	76	73	85	44	91	41
15 to 19 years	302	204	257	327	398	384	399	258	514	165
15 years	60	44	50	75	92	90	85	53	118	28
16 years	56	35	57	80	94	88	87	49	102	36
17 years	68	50	57	49	63	62	70	57	105	35
18 years	54	34	43	57	69	67	86	53	108	30
19 years	64	41	50	66	80	77	71	46	81	36
20 to 24 years	196	164	194	338	419	399	302	207	367	156
20 years	35	37	27	71	87	82	68	48	83	41
21 years	35	33	44	66	82	80	54	35	64	28
25 to 29 years	269	200	302	399	476	460	401	262	498	203
30 to 34 years	389	275	396	428	511	486	413	292	648	245
35 to 39 years	307	256	332	432	500	479	380	350	678	301
40 to 44 years	314	294	317	339	394	382	354	357	679	305
45 to 49 years	250	221	179	228	293	282	341	270	501	250
50 to 54 years	228	151	163	241	303	298	254	213	397	179
55 to 59 years	178	136	114	269	323	318	260	171	375	179
60 to 64 years	169	121	112	311	382	380	232	166	372	222
65 to 69 years	100	118	88	266	307	301	193	203	354	181
70 to 74 years	104	85	69	256	273	270	139	209	356	163
75 to 79 years	63	55	58	235	252	252	85	171	260	124
80 to 84 years	46	43	36	183	191	191	68	151	215	76
85 years and over	30	23	16	178	187	187	43	112	154	57
18 years and over	2 761	2 217	2 469	4 226	4 960	4 829	3 622	3 233	6 043	2 707
62 years and over	447	397	339	1 297	1 433	1 422	664	948	1 574	728
65 years and over	343	324	267	1 118	1 210	1 201	528	846	1 339	601
Median age	33.8	35.6	31.2	36.2	35.8	36.6	32.6	39.1	37.6	40.7
Female	**1 914**	**1 481**	**1 800**	**3 001**	**3 496**	**3 364**	**2 593**	**2 269**	**4 206**	**1 751**
Under 5 years	119	83	142	170	197	173	190	119	254	77
Under 1 year	23	8	16	45	54	49	44	14	31	17
1 year	17	26	28	26	28	26	30	30	54	14
2 years	16	20	33	35	38	33	43	24	54	13
3 years	34	12	29	34	39	32	34	31	66	13
4 years	29	17	36	30	38	33	39	20	49	20
5 to 9 years	142	103	165	195	236	218	200	134	261	107
5 years	25	20	28	47	56	53	40	27	58	17
6 years	27	18	31	27	35	31	37	30	53	23
7 years	35	23	35	39	46	46	46	27	46	17
8 years	24	22	34	43	55	48	32	27	56	22
9 years	31	20	37	39	44	40	45	23	48	28
10 to 14 years	129	90	137	209	247	225	194	143	291	93
10 years	27	26	36	56	61	52	42	32	64	16
11 years	22	21	27	50	62	57	32	35	68	27
12 years	34	10	29	33	40	35	39	34	63	13
13 years	19	14	26	38	45	42	39	24	50	18
14 years	27	19	19	32	39	39	42	18	46	19
15 to 19 years	155	100	132	170	206	200	191	116	239	64
15 years	27	25	24	36	46	45	43	29	65	10
16 years	28	15	28	43	50	49	46	18	39	14
17 years	36	19	34	30	38	37	34	28	52	14
18 years	27	19	21	29	34	32	33	25	50	13
19 years	37	22	25	32	38	37	35	16	33	13
20 to 24 years	99	69	105	175	216	207	148	104	177	88
20 years	21	12	16	33	41	39	41	22	37	21
21 years	18	16	17	32	40	38	25	17	29	18
25 to 29 years	141	118	169	195	233	226	224	139	261	92
30 to 34 years	206	153	201	231	271	256	207	157	347	140
35 to 39 years	159	134	155	210	245	238	201	204	373	150
40 to 44 years	161	144	157	164	188	180	185	187	336	157
45 to 49 years	119	93	95	112	143	136	168	135	251	116
50 to 54 years	116	80	78	148	186	184	130	110	197	87
55 to 59 years	79	69	54	138	168	166	129	88	191	98
60 to 64 years	90	63	56	177	207	206	124	91	207	126
65 to 69 years	58	66	47	144	166	163	98	119	203	100
70 to 74 years	53	46	39	162	167	166	78	126	203	87
75 to 79 years	42	34	38	154	164	164	55	113	165	80
80 to 84 years	25	19	21	125	130	130	40	90	130	48
85 years and over	21	17	9	122	126	126	31	94	120	41
18 years and over	1 433	1 146	1 270	2 318	2 682	2 617	1 886	1 798	3 244	1 436
62 years and over	247	220	193	810	875	870	370	601	954	428
65 years and over	199	182	154	707	753	749	302	542	821	356
Median age	34.2	36.1	31.1	38.6	37.9	38.7	33.5	40.6	38.8	41.6
Male	**1 841**	**1 471**	**1 773**	**2 626**	**3 117**	**2 993**	**2 487**	**1 937**	**3 798**	**1 605**
Median age	33.4	35.1	31.3	34.2	34.1	34.7	31.5	36.7	36.1	39.8
Males per 100 females	96.2	99.3	98.5	87.5	89.2	89.0	95.9	85.4	90.3	91.7

TIPSII [UPF] GP123 CENSUS90 72583600 05/01/92 9:28 PM MACHINE: C DATA:CENSUS90*P1TIPSDA23. 04/27/92 01:54:18 TAPE: NONE FRAME: 155
TSF:CENSUS90*92. 04/27/92 01:54:49 UTF:CENSUS90*93. 04/27/92 01:54:50 META:CENSUS90*P1TABLES23. 04/27/92 02:05:37

Table 68. **Age and Sex by Race and Hispanic Origin: 1990**—Con.

[Threshold and complementary threshold are 250 persons. For definitions of terms and meanings of symbols, see text]

Place and [In Selected States] County Subdivision [2,500 to 9,999 Persons]	Kittery CDP		Kittery town		Lebanon town	Limestone town				
	All persons	White	All persons	White	All persons	All persons	White	Black	Hispanic origin (of any race)	White, not of Hispanic origin
All persons	**5 151**	**4 899**	**9 372**	**9 060**	**4 263**	**9 922**	**8 789**	**734**	**320**	**8 627**
Under 5 years	440	407	760	727	310	967	847	73	45	823
Under 1 year	93	88	157	152	51	233	202	18	11	197
1 year	104	97	173	166	45	220	186	17	12	182
2 years	84	75	142	133	75	183	163	14	7	160
3 years	84	78	152	146	60	188	168	13	7	163
4 years	75	69	136	130	79	143	128	11	8	121
5 to 9 years	323	306	579	552	398	718	638	50	19	631
5 years	70	67	122	119	78	185	162	18	3	161
6 years	60	58	110	105	82	131	118	9	2	118
7 years	78	72	131	124	81	152	132	13	6	129
8 years	58	55	110	103	79	128	116	3	5	114
9 years	57	54	106	101	78	122	110	7	3	109
10 to 14 years	272	263	491	476	400	534	472	46	19	458
10 years	61	58	104	100	97	116	107	6	4	104
11 years	53	52	98	97	87	116	100	11	5	97
12 years	61	58	102	98	73	100	88	10	2	87
13 years	50	49	91	89	73	101	89	10	3	87
14 years	47	46	96	92	70	101	88	9	5	83
15 to 19 years	289	262	497	469	325	551	461	63	17	450
15 years	51	46	97	91	71	78	70	5	1	69
16 years	57	54	91	88	71	78	68	4	2	66
17 years	56	52	114	110	73	71	56	11	3	53
18 years	52	50	81	79	67	117	101	9	6	100
19 years	73	60	114	101	43	207	166	34	5	162
20 to 24 years	656	594	859	791	200	1 713	1 509	124	67	1 487
20 years	118	106	157	145	47	316	282	18	18	274
21 years	135	120	177	161	33	316	277	29	7	275
25 to 29 years	618	582	949	911	323	1 948	1 729	141	68	1 695
30 to 34 years	488	468	848	824	444	1 255	1 126	80	37	1 106
35 to 39 years	429	409	844	815	421	934	794	103	33	774
40 to 44 years	303	297	646	634	349	508	453	34	11	446
45 to 49 years	209	203	445	436	252	215	198	10	4	195
50 to 54 years	191	182	432	422	177	126	120	3	–	120
55 to 59 years	159	158	362	356	161	101	97	3	–	97
60 to 64 years	191	190	433	429	151	86	86	–	–	86
65 to 69 years	151	149	368	365	132	89	88	1	–	88
70 to 74 years	185	182	349	344	94	62	58	2	–	58
75 to 79 years	135	135	242	242	64	52	50	1	–	50
80 to 84 years	58	58	149	148	45	34	34	–	–	34
85 years and over	54	54	119	119	17	29	29	–	–	29
18 years and over	3 952	3 771	7 240	7 016	2 940	7 476	6 638	545	231	6 527
62 years and over	699	694	1 492	1 483	436	320	313	4	–	313
65 years and over	583	578	1 227	1 218	352	266	259	4	–	259
Median age	29.8	30.4	33.1	33.6	32.2	26.2	26.3	25.4	24.6	26.4
Female	**2 420**	**2 316**	**4 588**	**4 457**	**2 150**	**3 756**	**3 326**	**260**	**115**	**3 268**
Under 5 years	206	190	355	339	156	451	404	28	16	396
Under 1 year	46	43	75	72	25	93	81	7	–	81
1 year	45	41	73	69	20	97	90	3	3	90
2 years	40	39	68	67	44	98	86	8	5	85
3 years	39	34	73	68	30	91	81	5	3	79
4 years	36	33	66	63	37	72	66	5	5	61
5 to 9 years	151	141	284	266	211	347	312	24	8	308
5 years	30	28	51	49	41	86	75	9	1	75
6 years	32	30	56	52	33	71	65	5	1	65
7 years	32	27	55	49	41	66	59	5	2	57
8 years	30	29	67	63	43	61	57	–	2	56
9 years	27	27	55	53	53	63	56	5	2	55
10 to 14 years	123	117	239	230	198	224	196	24	6	191
10 years	17	16	41	39	55	46	41	4	1	40
11 years	22	21	48	47	39	52	44	6	2	43
12 years	30	28	54	51	29	49	41	7	–	41
13 years	29	28	47	46	39	37	34	3	2	32
14 years	25	24	49	47	36	40	36	4	1	35
15 to 19 years	132	121	226	214	160	241	203	26	9	198
15 years	23	21	44	41	36	40	35	3	–	35
16 years	25	24	38	37	38	34	31	2	1	30
17 years	32	28	54	50	38	36	27	6	3	24
18 years	24	23	43	42	30	57	49	5	3	49
19 years	28	25	47	44	18	74	61	10	2	60
20 to 24 years	225	204	322	300	108	579	511	38	21	505
20 years	47	42	67	62	27	105	94	3	6	92
21 years	38	35	59	56	11	108	94	12	–	94
25 to 29 years	268	257	443	431	167	623	549	43	29	533
30 to 34 years	222	213	401	390	223	421	375	23	12	370
35 to 39 years	196	190	393	383	213	288	233	37	11	227
40 to 44 years	145	144	317	315	165	163	142	7	2	140
45 to 49 years	111	108	233	230	120	96	88	6	1	87
50 to 54 years	96	90	222	216	87	64	60	1	–	60
55 to 59 years	92	91	203	200	83	46	45	1	–	45
60 to 64 years	98	98	225	224	71	54	54	–	–	54
65 to 69 years	82	81	186	185	69	48	47	1	–	47
70 to 74 years	105	103	192	188	47	40	37	1	–	37
75 to 79 years	89	89	160	160	42	29	28	–	–	28
80 to 84 years	36	36	94	93	21	18	18	–	–	18
85 years and over	43	43	93	93	9	24	24	–	–	24
18 years and over	1 860	1 795	3 574	3 494	1 473	2 624	2 321	173	81	2 284
62 years and over	417	414	864	858	233	191	186	2	–	186
65 years and over	355	352	725	719	188	159	154	2	–	154
Median age	32.1	32.8	35.2	35.6	31.9	25.3	25.4	23.9	24.6	25.4
Male	**2 731**	**2 583**	**4 784**	**4 603**	**2 113**	**6 166**	**5 463**	**474**	**205**	**5 359**
Median age	28.0	28.4	31.4	31.7	32.5	26.6	26.8	26.2	24.6	26.8
Males per 100 females	112.9	111.5	104.3	103.3	98.3	164.2	164.3	182.3	178.3	164.0

TIPSII [UPF] GP123 CENSUS90 72583600 05/01/92 9:28 PM MACHINE: C DATA:CENSUS90*P1TIPSDA23. 04/27/92 01:54:18 TAPE: NONE FRAME: 156
TSF:CENSUS90*92. 04/27/92 01:54:49 UTF:CENSUS90*93. 04/27/92 01:54:50 META:CENSUS90*P1TABLES23. 04/27/92 02:05:37

Table 68. **Age and Sex by Race and Hispanic Origin: 1990**—Con.

[Threshold and complementary threshold are 250 persons. For definitions of terms and meanings of symbols, see text]

Place and [In Selected States] County Subdivision [2,500 to 9,999 Persons]	Limington town	Lincoln CDP	Lincoln town	Lisbon town	Lisbon Falls CDP	Litchfield town	Livermore Falls town	Loring AFB CDP		
	All persons	All persons	All persons	All persons	All persons	All persons	All persons	All persons	White	Black
All persons	**2 796**	**3 399**	**5 587**	**9 457**	**4 674**	**2 650**	**3 455**	**7 829**	**6 802**	**683**
Under 5 years	210	226	406	811	442	204	261	860	747	71
Under 1 year	39	38	73	169	85	36	51	211	181	18
1 year	42	44	82	169	105	33	55	198	167	15
2 years	38	38	71	181	97	47	47	161	141	14
3 years	46	60	101	143	75	37	46	168	149	13
4 years	45	46	79	149	80	51	62	122	109	11
5 to 9 years	303	228	395	786	406	240	256	577	505	50
5 years	60	48	79	163	89	53	52	163	140	18
6 years	59	38	61	170	88	40	62	103	92	9
7 years	51	49	81	142	69	46	44	126	109	13
8 years	64	56	102	154	86	52	40	95	86	3
9 years	69	37	72	157	74	49	58	90	78	7
10 to 14 years	291	248	446	689	351	234	259	365	308	44
10 years	70	52	81	148	75	43	49	90	81	6
11 years	53	53	99	152	76	50	64	79	64	11
12 years	53	49	89	130	75	44	61	73	61	10
13 years	60	42	84	122	57	48	44	57	47	10
14 years	55	52	93	137	68	49	41	66	55	7
15 to 19 years	226	224	376	634	302	187	258	385	311	55
15 years	44	39	80	139	59	40	49	44	37	4
16 years	51	51	74	123	62	28	54	43	37	4
17 years	53	55	98	125	60	40	72	41	32	7
18 years	41	43	69	138	64	41	40	84	69	9
19 years	37	36	55	109	57	38	43	173	136	31
20 to 24 years	136	205	338	682	378	128	216	1 552	1 361	118
20 years	34	41	65	133	71	17	40	288	256	18
21 years	29	44	77	131	73	28	38	285	249	28
25 to 29 years	196	236	421	981	522	185	320	1 810	1 597	140
30 to 34 years	273	244	449	961	488	301	233	1 106	983	76
35 to 39 years	297	239	440	723	379	210	232	763	633	97
40 to 44 years	244	206	371	655	322	240	232	330	287	28
45 to 49 years	166	180	292	479	212	160	177	59	50	3
50 to 54 years	105	161	269	436	180	120	151	10	9	1
55 to 59 years	91	168	270	380	150	118	163	3	3	–
60 to 64 years	72	180	277	365	150	105	160	3	3	–
65 to 69 years	70	179	239	303	133	83	164	2	2	–
70 to 74 years	57	162	213	239	116	53	127	3	2	–
75 to 79 years	25	142	176	162	75	50	104	–	–	–
80 to 84 years	27	75	101	103	37	17	70	1	1	–
85 years and over	7	96	108	68	31	15	72	–	–	–
18 years and over	1 844	2 552	4 088	6 784	3 294	1 864	2 504	5 899	5 136	503
62 years and over	223	758	995	1 099	483	280	633	9	8	–
65 years and over	186	654	837	875	392	218	537	6	5	–
Median age	30.7	37.0	34.6	30.7	29.4	32.6	33.2	25.5	25.5	25.1
Female	**1 383**	**1 814**	**2 931**	**4 812**	**2 357**	**1 287**	**1 817**	**2 706**	**2 331**	**236**
Under 5 years	115	109	205	385	194	90	129	394	350	27
Under 1 year	20	18	37	77	39	18	27	83	72	7
1 year	19	21	41	81	47	15	25	85	79	2
2 years	22	17	35	91	44	21	25	85	73	8
3 years	26	32	55	71	32	17	23	78	69	5
4 years	28	21	37	65	32	19	29	63	57	5
5 to 9 years	143	104	183	408	208	117	106	287	254	24
5 years	22	29	42	87	45	27	16	78	67	9
6 years	41	18	34	92	46	19	32	57	52	5
7 years	19	24	41	70	39	19	18	59	53	5
8 years	30	17	38	87	45	30	16	44	40	–
9 years	31	16	28	72	33	22	24	49	42	5
10 to 14 years	136	128	229	355	191	111	135	159	133	23
10 years	33	25	43	69	38	25	21	37	32	4
11 years	27	31	49	76	33	15	36	36	29	6
12 years	21	30	52	70	43	20	33	37	29	7
13 years	31	19	40	68	40	26	24	24	21	3
14 years	24	23	45	72	37	25	21	25	22	3
15 to 19 years	101	122	203	303	138	88	134	164	136	20
15 years	27	26	48	65	26	16	27	28	24	2
16 years	19	26	33	68	31	14	28	22	20	2
17 years	25	26	48	55	23	23	39	21	17	3
18 years	17	23	42	70	32	19	18	41	33	5
19 years	13	21	32	45	26	16	22	52	42	8
20 to 24 years	62	106	182	350	201	69	126	494	435	35
20 years	15	24	39	71	43	8	19	91	81	3
21 years	11	26	45	63	37	13	24	90	79	11
25 to 29 years	119	116	206	488	261	99	154	554	483	42
30 to 34 years	135	131	239	482	243	165	117	341	298	22
35 to 39 years	150	126	222	360	189	98	132	200	147	36
40 to 44 years	106	99	180	318	155	107	113	83	70	4
45 to 49 years	80	89	145	250	108	77	86	15	12	2
50 to 54 years	57	95	146	214	83	53	76	7	6	1
55 to 59 years	44	83	139	200	79	61	87	2	2	–
60 to 64 years	40	90	135	176	77	44	87	2	2	–
65 to 69 years	32	114	147	173	78	42	91	1	1	–
70 to 74 years	35	92	116	142	69	25	74	2	1	–
75 to 79 years	10	84	100	99	41	23	68	–	–	–
80 to 84 years	15	50	67	53	19	12	44	1	1	–
85 years and over	3	76	87	56	23	6	58	–	–	–
18 years and over	918	1 395	2 185	3 476	1 684	916	1 353	1 795	1 533	155
62 years and over	113	467	589	620	268	129	388	6	5	–
65 years and over	95	416	517	523	230	108	335	4	3	–
Median age	30.8	38.8	35.4	31.0	29.7	32.3	35.3	23.6	23.5	23.8
Male	**1 413**	**1 585**	**2 656**	**4 645**	**2 317**	**1 363**	**1 638**	**5 123**	**4 471**	**447**
Median age	30.7	34.9	33.5	30.3	29.0	33.0	31.3	26.3	26.4	25.9
Males per 100 females	102.2	87.4	90.6	96.5	98.3	105.9	90.1	189.3	191.8	189.4

TIPSII [UPF] GP123 CENSUS90 72583600 05/01/92 9:28 PM MACHINE: C DATA:CENSUS90*P1TIPSDA23. 04/27/92 01:54:18 TAPE: NONE FRAME: 157
TSF:CENSUS90*92. 04/27/92 01:54:49 UTF:CENSUS90*93. 04/27/92 01:54:50 META:CENSUS90*P1TABLES23. 04/27/92 02:05:37

Table 68. **Age and Sex by Race and Hispanic Origin: 1990**—Con.

[Threshold and complementary threshold are 250 persons. For definitions of terms and meanings of symbols, see text]

Place and [In Selected States] County Subdivision [2,500 to 9,999 Persons]	Loring AFB CDP—Con.		Lyman town	Machias town	Madawaska CDP	Madawaska town	Madison CDP	Madison town	Mechanic Falls town	Mexico town
	Hispanic origin (of any race)	White, not of Hispanic origin	All persons	All persons	All persons	All persons	All persons	All persons	All persons	All persons
All persons	**299**	**6 649**	**3 390**	**2 569**	**3 653**	**4 803**	**2 956**	**4 725**	**2 919**	**3 344**
Under 5 years	43	725	251	143	205	275	201	313	213	238
Under 1 year	11	176	46	32	41	50	36	56	33	49
1 year	11	164	33	28	39	61	41	60	56	54
2 years	7	138	61	28	44	59	45	64	47	52
3 years	6	145	54	26	31	44	37	68	32	48
4 years	8	102	57	29	50	61	42	65	45	35
5 to 9 years	15	498	307	148	221	325	172	311	241	241
5 years	3	139	71	28	41	66	40	64	45	51
6 years	1	92	66	33	40	52	39	62	54	55
7 years	5	106	57	27	31	46	31	65	41	45
8 years	3	84	57	27	56	83	26	50	43	38
9 years	3	77	56	33	53	78	36	70	58	52
10 to 14 years	18	294	310	163	238	335	205	339	249	235
10 years	4	78	69	35	51	79	36	67	52	53
11 years	5	61	69	34	51	66	47	76	55	36
12 years	2	60	68	41	51	65	37	68	48	55
13 years	2	45	59	23	43	60	41	64	47	44
14 years	5	50	45	30	42	65	44	64	47	47
15 to 19 years	15	301	289	245	237	320	240	374	229	209
15 years	1	36	64	22	43	70	54	90	52	35
16 years	1	36	58	22	51	67	46	75	43	55
17 years	3	29	74	31	60	75	53	82	48	43
18 years	5	68	54	72	49	61	49	73	45	39
19 years	5	132	39	98	34	47	38	54	41	37
20 to 24 years	65	1 339	146	305	200	249	184	299	174	215
20 years	17	248	37	98	43	51	37	57	39	38
21 years	7	247	32	68	42	50	45	62	27	40
25 to 29 years	66	1 565	243	168	204	284	204	321	231	261
30 to 34 years	34	965	360	172	268	374	212	345	263	295
35 to 39 years	31	613	344	156	282	396	184	334	247	258
40 to 44 years	10	280	307	146	290	382	218	338	219	200
45 to 49 years	2	49	215	117	252	321	154	285	148	132
50 to 54 years	–	9	163	114	226	318	145	245	129	159
55 to 59 years	–	3	120	94	220	282	141	235	125	179
60 to 64 years	–	3	115	119	222	275	146	237	108	187
65 to 69 years	–	2	83	115	160	191	142	208	102	214
70 to 74 years	–	2	60	106	157	180	126	196	96	150
75 to 79 years	–	–	41	99	119	131	116	149	75	82
80 to 84 years	–	1	24	70	70	78	82	98	32	50
85 years and over	–	–	12	89	82	87	84	98	38	39
18 years and over	218	5 031	2 326	2 040	2 835	3 656	2 225	3 515	2 073	2 497
62 years and over	–	8	275	546	709	823	638	891	416	654
65 years and over	–	5	220	479	588	667	550	749	343	535
Median age	24.6	25.6	32.2	33.2	39.5	37.9	36.4	35.9	32.4	34.6
Female	**108**	**2 276**	**1 731**	**1 381**	**1 939**	**2 492**	**1 576**	**2 447**	**1 492**	**1 700**
Under 5 years	15	343	127	71	109	148	101	165	103	110
Under 1 year	–	72	24	14	16	23	17	31	19	20
1 year	3	79	16	16	19	32	21	31	23	24
2 years	5	72	37	11	33	40	21	32	31	28
3 years	2	68	21	14	15	21	17	32	15	18
4 years	5	52	29	16	26	32	25	39	15	20
5 to 9 years	7	250	152	70	112	170	89	163	114	124
5 years	1	67	35	14	23	33	20	34	24	28
6 years	–	52	33	13	21	28	24	36	25	30
7 years	2	51	28	8	22	33	11	29	19	17
8 years	2	39	31	20	24	40	13	25	24	18
9 years	2	41	25	15	22	36	21	39	22	31
10 to 14 years	6	128	164	90	120	162	96	154	130	108
10 years	1	31	38	20	23	38	15	31	29	29
11 years	2	28	36	17	30	33	18	34	35	10
12 years	–	29	35	21	31	37	22	34	23	24
13 years	2	19	32	13	20	28	19	25	21	18
14 years	1	21	23	19	16	26	22	30	22	27
15 to 19 years	9	131	139	140	105	142	109	166	110	98
15 years	–	24	37	9	17	29	32	47	25	12
16 years	1	19	30	18	19	28	21	34	21	27
17 years	3	14	35	17	29	36	21	31	26	20
18 years	3	33	20	40	24	28	19	32	21	18
19 years	2	41	17	56	16	21	16	22	17	21
20 to 24 years	20	429	76	151	106	127	104	165	87	106
20 years	6	79	21	48	23	28	19	26	16	20
21 years	–	79	12	32	26	31	23	30	17	23
25 to 29 years	28	468	138	84	94	137	111	167	126	136
30 to 34 years	11	293	186	90	135	187	107	175	128	152
35 to 39 years	10	141	178	87	145	193	87	165	127	120
40 to 44 years	2	68	150	71	151	196	117	176	111	98
45 to 49 years	–	12	105	55	123	158	73	136	67	68
50 to 54 years	–	6	75	64	118	161	81	130	67	71
55 to 59 years	–	2	71	50	120	149	69	116	62	108
60 to 64 years	–	2	52	60	126	148	82	122	51	93
65 to 69 years	–	1	40	58	87	102	91	118	49	128
70 to 74 years	–	1	31	67	99	109	69	105	64	71
75 to 79 years	–	–	21	61	80	86	68	84	47	47
80 to 84 years	–	1	17	48	50	54	57	66	22	32
85 years and over	–	–	9	64	59	63	65	74	27	30
18 years and over	76	1 498	1 186	1 106	1 533	1 919	1 216	1 853	1 073	1 299
62 years and over	–	5	148	332	448	501	391	512	240	366
65 years and over	–	3	118	298	375	414	350	447	209	308
Median age	24.4	23.4	32.1	34.7	41.4	39.4	39.2	36.9	33.2	35.6
Male	**191**	**4 373**	**1 659**	**1 188**	**1 714**	**2 311**	**1 380**	**2 278**	**1 427**	**1 644**
Median age	24.7	26.4	32.5	31.8	37.6	36.8	34.5	34.8	31.6	33.5
Males per 100 females	176.9	192.1	95.8	86.0	88.4	92.7	87.6	93.1	95.6	96.7

TIPSII [UPF] GP123 CENSUS90 72583600 05/01/92 9:28 PM MACHINE: C DATA:CENSUS90*P1TIPSDA23. 04/27/92 01:54:18 TAPE: NONE FRAME: 158
TSF:CENSUS90*92. 04/27/92 01:54:49 UTF:CENSUS90*93. 04/27/92 01:54:50 META:CENSUS90*P1TABLES23. 04/27/92 02:05:37

Table 68. **Age and Sex by Race and Hispanic Origin: 1990**—Con.

[Threshold and complementary threshold are 250 persons. For definitions of terms and meanings of symbols, see text]

Place and [In Selected States] County Subdivision [2,500 to 9,999 Persons]	Milford town	Millinocket town	Millinocket CDP	Milo town	Monmouth town	Naples town	New Gloucester town	Newport town	Norridgewock town	North Berwick town
	All persons	All persons	All persons	All persons	All persons	All persons	All persons	All persons	All persons	All persons
All persons	**2 884**	**6 956**	**6 922**	**2 600**	**3 353**	**2 860**	**3 916**	**3 036**	**3 105**	**3 793**
Under 5 years	186	407	404	176	244	217	326	236	215	305
Under 1 year	32	74	74	41	36	43	63	40	28	56
1 year	31	67	67	21	37	41	64	57	43	48
2 years	42	87	86	32	53	52	65	48	43	53
3 years	48	74	73	37	53	28	76	39	41	76
4 years	33	105	104	45	65	53	58	52	60	72
5 to 9 years	234	434	433	184	276	223	334	231	255	341
5 years	52	85	85	30	47	40	77	48	51	61
6 years	55	77	77	35	55	46	75	55	50	62
7 years	48	91	90	39	62	45	61	43	48	58
8 years	41	88	88	40	54	56	54	43	54	66
9 years	38	93	93	40	58	36	67	42	52	94
10 to 14 years	214	533	531	180	289	207	317	208	275	329
10 years	42	92	92	43	55	36	74	47	54	59
11 years	37	120	119	33	56	35	57	44	59	67
12 years	42	118	118	28	61	59	74	46	50	81
13 years	48	94	94	37	57	38	58	33	56	59
14 years	45	109	108	39	60	39	54	38	56	63
15 to 19 years	215	506	503	172	255	183	263	230	260	271
15 years	50	105	105	33	61	45	48	44	53	60
16 years	47	109	109	40	44	36	51	46	42	61
17 years	38	100	100	32	58	43	57	40	55	50
18 years	38	109	108	40	51	27	46	53	61	63
19 years	42	83	81	27	41	32	61	47	49	37
20 to 24 years	219	325	323	139	199	151	239	181	184	200
20 years	34	72	70	29	38	33	39	40	25	40
21 years	51	59	59	23	44	25	40	45	43	38
25 to 29 years	271	451	446	201	260	235	332	266	208	274
30 to 34 years	291	605	598	196	305	276	431	251	278	356
35 to 39 years	239	616	616	156	313	244	369	216	249	370
40 to 44 years	215	560	556	151	250	215	333	208	246	346
45 to 49 years	169	439	438	160	210	146	229	193	239	259
50 to 54 years	147	403	401	130	148	131	172	156	145	127
55 to 59 years	118	354	353	121	148	126	141	134	121	133
60 to 64 years	141	380	378	161	134	134	140	141	121	108
65 to 69 years	104	316	316	147	120	141	96	140	90	98
70 to 74 years	56	230	229	117	76	95	90	106	77	92
75 to 79 years	39	187	187	106	67	88	61	66	65	80
80 to 84 years	19	105	105	59	34	28	28	39	49	42
85 years and over	7	105	105	44	25	20	15	34	28	62
18 years and over	2 115	5 268	5 240	1 955	2 381	2 089	2 783	2 231	2 210	2 647
62 years and over	312	1 166	1 165	581	383	460	370	470	375	437
65 years and over	225	943	942	473	322	372	290	385	309	374
Median age	31.8	36.7	36.8	36.4	32.6	33.7	31.8	33.3	32.9	32.5
Female	**1 451**	**3 482**	**3 471**	**1 353**	**1 680**	**1 441**	**1 905**	**1 557**	**1 573**	**1 929**
Under 5 years	93	193	191	87	107	115	144	119	101	154
Under 1 year	17	37	37	13	18	22	26	22	14	26
1 year	20	23	23	14	20	21	29	28	22	27
2 years	19	49	48	16	24	30	24	25	20	30
3 years	22	37	37	24	17	18	39	24	19	38
4 years	15	47	46	20	28	24	26	20	26	33
5 to 9 years	127	209	208	84	132	88	155	109	121	162
5 years	30	39	39	16	28	11	30	20	19	34
6 years	22	34	34	14	26	24	34	31	25	25
7 years	24	49	48	19	23	21	31	18	29	31
8 years	26	42	42	16	29	18	26	24	24	29
9 years	25	45	45	19	26	14	34	16	24	43
10 to 14 years	108	270	270	87	143	95	155	92	145	150
10 years	26	45	45	22	31	16	36	18	33	25
11 years	18	64	64	18	26	17	31	15	30	27
12 years	21	48	48	11	25	26	32	25	21	40
13 years	19	56	56	14	29	17	24	14	28	30
14 years	24	57	57	22	32	19	32	20	33	28
15 to 19 years	101	255	255	95	117	100	122	114	114	143
15 years	20	53	53	19	32	27	21	20	26	30
16 years	32	50	50	26	21	16	28	23	19	34
17 years	15	56	56	13	33	26	30	17	23	26
18 years	16	60	60	20	14	14	21	30	25	34
19 years	18	36	36	17	17	17	22	24	21	19
20 to 24 years	98	158	157	70	92	75	124	99	99	102
20 years	19	39	38	15	15	17	16	22	15	19
21 years	24	21	21	11	23	16	24	26	23	21
25 to 29 years	144	236	234	99	143	135	155	137	103	149
30 to 34 years	139	290	289	108	155	147	226	117	149	187
35 to 39 years	120	276	276	78	167	117	185	110	128	195
40 to 44 years	97	247	246	75	123	96	150	100	130	156
45 to 49 years	91	207	207	73	110	79	100	110	116	133
50 to 54 years	69	198	196	72	81	61	86	80	67	55
55 to 59 years	60	192	192	63	75	65	72	67	60	64
60 to 64 years	74	187	187	75	59	67	77	77	66	57
65 to 69 years	50	165	165	83	65	74	46	73	46	50
70 to 74 years	38	131	130	69	39	51	52	58	40	53
75 to 79 years	24	117	117	63	39	49	31	40	38	41
80 to 84 years	12	70	70	37	20	17	16	28	31	27
85 years and over	6	81	81	35	13	10	9	27	19	51
18 years and over	1 056	2 651	2 643	1 037	1 212	1 074	1 372	1 177	1 138	1 373
62 years and over	174	671	670	335	207	244	202	274	208	255
65 years and over	130	564	563	287	176	201	154	226	174	222
Median age	32.1	37.4	37.4	37.9	33.5	33.6	32.0	34.7	33.5	32.8
Male	**1 433**	**3 474**	**3 451**	**1 247**	**1 673**	**1 419**	**2 011**	**1 479**	**1 532**	**1 864**
Median age	31.5	36.3	36.3	35.3	31.7	34.0	31.3	32.0	32.1	32.1
Males per 100 females	98.8	99.8	99.4	92.2	99.6	98.5	105.6	95.0	97.4	96.6

TIPSII [UPF] GP123 CENSUS90 72583600 05/01/92 9:28 PM MACHINE: C DATA:CENSUS90*P1TIPSDA23. 04/27/92 01:54:18 TAPE: NONE FRAME: 159
TSF:CENSUS90*92. 04/27/92 01:54:49 UTF:CENSUS90*93. 04/27/92 01:54:50 META:CENSUS90*P1TABLES23. 04/27/92 02:05:37

Table 68. **Age and Sex by Race and Hispanic Origin: 1990**—Con.

[Threshold and complementary threshold are 250 persons. For definitions of terms and meanings of symbols, see text]

Place and [In Selected States] County Subdivision [2,500 to 9,999 Persons]	North Windham CDP	Norway CDP	Norway town	Oakland CDP	Oakland town	Old Orchard Beach town	Old Orchard Beach CDP	Old Town city	
	All persons	All persons	All persons	All persons	All persons	All persons	All persons	All persons	White
All persons	**4 077**	**3 023**	**4 754**	**3 510**	**5 595**	**7 789**	**7 789**	**8 317**	**7 957**
Under 5 years	296	224	333	290	432	517	517	568	530
Under 1 year	43	39	64	47	67	94	94	98	95
1 year	68	56	77	63	89	131	131	109	101
2 years	60	33	47	59	84	97	97	133	125
3 years	66	50	76	67	99	87	87	111	102
4 years	59	46	69	54	93	108	108	117	107
5 to 9 years	308	214	347	272	433	440	440	488	453
5 years	54	43	66	51	80	92	92	103	93
6 years	61	46	78	58	93	86	86	113	109
7 years	71	47	71	51	83	92	92	101	94
8 years	55	35	59	56	91	100	100	98	87
9 years	67	43	73	56	86	70	70	73	70
10 to 14 years	317	197	330	264	439	377	377	538	511
10 years	63	37	68	54	94	91	91	99	96
11 years	67	47	70	48	87	79	79	108	102
12 years	59	38	67	53	83	73	73	120	113
13 years	66	39	63	55	89	71	71	103	100
14 years	62	36	62	54	86	63	63	108	100
15 to 19 years	344	213	325	243	406	419	419	523	489
15 years	64	50	78	63	97	66	66	98	91
16 years	60	46	70	49	79	91	91	117	108
17 years	82	47	69	44	84	76	76	93	87
18 years	64	35	58	47	73	86	86	97	91
19 years	74	35	50	40	73	100	100	118	112
20 to 24 years	256	196	277	267	382	637	637	1 014	986
20 years	58	46	65	51	74	100	100	187	181
21 years	35	32	49	59	83	103	103	277	275
25 to 29 years	290	228	351	290	404	949	949	738	683
30 to 34 years	378	216	373	325	531	817	817	704	654
35 to 39 years	363	193	338	281	503	657	657	617	590
40 to 44 years	372	193	320	230	411	508	508	497	472
45 to 49 years	297	164	288	221	369	414	414	405	397
50 to 54 years	168	135	224	160	280	318	318	363	351
55 to 59 years	149	112	218	150	238	309	309	370	364
60 to 64 years	107	114	200	110	190	365	365	401	396
65 to 69 years	141	135	201	161	232	366	366	359	354
70 to 74 years	114	146	199	100	141	260	260	288	286
75 to 79 years	80	116	165	73	95	208	208	207	206
80 to 84 years	65	109	130	40	63	124	124	149	147
85 years and over	32	118	135	33	46	104	104	88	88
18 years and over	2 950	2 245	3 527	2 528	4 031	6 222	6 222	6 415	6 177
62 years and over	497	687	949	472	674	1 269	1 269	1 334	1 321
65 years and over	432	624	830	407	577	1 062	1 062	1 091	1 081
Median age	32.9	35.5	35.6	32.0	32.8	33.2	33.2	32.1	32.6
Female	**2 141**	**1 664**	**2 531**	**1 825**	**2 903**	**3 961**	**3 961**	**4 387**	**4 207**
Under 5 years	158	115	162	147	224	241	241	296	273
Under 1 year	24	17	30	24	34	41	41	49	48
1 year	34	27	36	32	45	66	66	55	49
2 years	35	18	23	31	46	44	44	76	71
3 years	34	27	36	33	49	39	39	59	53
4 years	31	26	37	27	50	51	51	57	52
5 to 9 years	166	101	171	140	234	203	203	242	228
5 years	35	20	34	26	40	46	46	58	53
6 years	30	22	36	31	54	33	33	55	54
7 years	41	26	39	21	40	40	40	44	41
8 years	27	18	29	34	55	47	47	42	39
9 years	33	15	33	28	45	37	37	43	41
10 to 14 years	143	94	155	128	204	181	181	287	275
10 years	28	24	40	19	42	44	44	42	41
11 years	32	22	34	23	34	33	33	60	57
12 years	26	14	26	31	45	33	33	70	66
13 years	27	14	24	26	39	41	41	56	55
14 years	30	20	31	29	44	30	30	59	56
15 to 19 years	163	129	183	131	215	192	192	247	232
15 years	34	33	44	35	53	24	24	50	45
16 years	32	30	41	23	38	42	42	45	42
17 years	29	29	44	19	41	37	37	45	42
18 years	31	17	28	32	45	40	40	53	51
19 years	37	20	26	22	38	49	49	54	52
20 to 24 years	129	104	142	135	192	334	334	494	481
20 years	29	22	33	27	38	46	46	101	98
21 years	22	18	24	32	46	46	46	121	120
25 to 29 years	144	116	185	151	222	441	441	396	365
30 to 34 years	213	114	193	155	260	396	396	368	343
35 to 39 years	196	109	177	155	268	312	312	318	304
40 to 44 years	191	90	157	116	205	250	250	240	230
45 to 49 years	151	92	152	105	181	196	196	213	209
50 to 54 years	88	69	115	75	136	175	175	202	193
55 to 59 years	78	57	113	85	130	159	159	192	188
60 to 64 years	50	54	94	60	101	192	192	205	202
65 to 69 years	79	86	122	91	128	221	221	214	212
70 to 74 years	68	95	123	60	82	154	154	175	175
75 to 79 years	60	78	106	42	52	137	137	129	128
80 to 84 years	38	70	83	29	39	91	91	105	105
85 years and over	26	91	98	20	30	86	86	64	64
18 years and over	1 579	1 262	1 914	1 333	2 109	3 233	3 233	3 422	3 302
62 years and over	301	452	592	276	382	801	801	818	812
65 years and over	271	420	532	242	331	689	689	687	684
Median age	33.8	37.6	37.2	32.4	32.9	34.9	34.9	33.3	33.7
Male	**1 936**	**1 359**	**2 223**	**1 685**	**2 692**	**3 828**	**3 828**	**3 930**	**3 750**
Median age	31.9	33.4	34.2	31.4	32.7	31.9	31.9	30.9	31.2
Males per 100 females	90.4	81.7	87.8	92.3	92.7	96.6	96.6	89.6	89.1

TIPSII [UPF] GP123 CENSUS90 72583600 05/01/92 9:28 PM MACHINE: C DATA:CENSUS90*P1TIPSDA23. 04/27/92 01:54:18 TAPE: NONE FRAME: 160
TSF:CENSUS90*92. 04/27/92 01:54:49 UTF:CENSUS90*93. 04/27/92 01:54:50 META:CENSUS90*P1TABLES23. 04/27/92 02:05:37

Table 68. **Age and Sex by Race and Hispanic Origin: 1990**—Con.

[Threshold and complementary threshold are 250 persons. For definitions of terms and meanings of symbols, see text]

Place and [In Selected States] County Subdivision [2,500 to 9,999 Persons]	Orono CDP		Orrington town	Oxford town	Paris town	Pittsfield CDP	Pittsfield town	Poland town	Raymond town	Richmond town
	All persons	White	All persons	All persons	All persons	All persons	All persons	All persons	All persons	All persons
All persons	**9 789**	**9 447**	**3 309**	**3 705**	**4 492**	**3 222**	**4 190**	**4 342**	**3 311**	**3 072**
Under 5 years	191	183	196	285	309	260	319	302	287	279
Under 1 year	36	35	31	56	60	40	44	51	44	46
1 year	39	37	42	47	73	60	76	61	57	62
2 years	42	40	29	55	57	62	74	59	61	57
3 years	32	30	43	67	61	44	58	70	64	47
4 years	42	41	51	60	58	54	67	61	61	67
5 to 9 years	308	295	232	315	311	266	332	337	260	250
5 years	65	61	48	63	75	58	73	68	57	51
6 years	73	68	44	72	66	60	73	72	45	47
7 years	39	37	53	51	48	41	56	60	53	59
8 years	53	53	39	57	49	51	62	66	48	59
9 years	78	76	48	72	73	56	68	71	57	34
10 to 14 years	292	277	239	337	299	233	302	367	234	222
10 years	60	56	38	77	57	44	58	66	49	49
11 years	62	61	50	66	57	55	71	87	41	46
12 years	56	51	53	70	57	50	58	58	52	48
13 years	61	57	48	60	71	36	51	79	41	43
14 years	53	52	50	64	57	48	64	77	51	36
15 to 19 years	2 527	2 462	260	275	309	201	288	384	205	194
15 years	41	38	57	51	57	44	59	94	60	32
16 years	61	60	58	57	67	53	76	79	45	43
17 years	60	53	63	66	69	47	66	100	44	33
18 years	767	750	36	55	60	26	45	59	27	40
19 years	1 598	1 561	46	46	56	31	42	52	29	46
20 to 24 years	3 305	3 186	178	214	255	193	243	208	140	195
20 years	1 287	1 242	53	38	55	30	37	51	29	34
21 years	976	959	25	31	59	34	46	40	23	45
25 to 29 years	486	440	181	277	352	256	325	335	297	289
30 to 34 years	308	277	308	336	354	273	351	415	328	300
35 to 39 years	342	326	324	303	308	220	296	407	358	254
40 to 44 years	359	352	333	255	307	225	292	361	258	222
45 to 49 years	268	264	219	228	241	175	256	245	220	174
50 to 54 years	255	250	164	162	221	118	169	215	148	167
55 to 59 years	243	237	174	189	216	134	198	226	117	98
60 to 64 years	203	197	143	144	232	145	191	152	129	104
65 to 69 years	203	203	124	135	219	145	184	134	118	79
70 to 74 years	141	141	85	101	183	113	148	121	78	73
75 to 79 years	100	100	77	74	129	97	117	61	74	75
80 to 84 years	113	113	45	52	135	84	90	51	36	57
85 years and over	145	144	27	23	112	84	89	21	24	40
18 years and over	8 836	8 541	2 464	2 594	3 380	2 319	3 036	3 063	2 381	2 213
62 years and over	842	835	445	478	910	614	746	477	407	382
65 years and over	702	701	358	385	778	523	628	388	330	324
Median age	21.3	21.3	36.0	32.3	35.9	33.5	33.9	33.0	33.6	31.6
Female	**4 644**	**4 506**	**1 689**	**1 872**	**2 349**	**1 681**	**2 160**	**2 096**	**1 651**	**1 551**
Under 5 years	82	76	103	140	157	113	140	144	142	136
Under 1 year	17	16	16	33	25	19	21	26	23	26
1 year	19	17	19	22	42	26	33	33	24	30
2 years	15	15	14	26	28	28	32	21	33	26
3 years	13	11	26	36	31	18	27	33	28	21
4 years	18	17	28	23	31	22	27	31	34	33
5 to 9 years	144	137	108	159	140	123	159	153	108	119
5 years	38	37	18	30	30	29	36	34	25	19
6 years	36	34	23	32	35	34	39	30	20	21
7 years	16	14	23	29	20	15	24	22	21	35
8 years	24	24	25	29	23	18	25	33	18	27
9 years	30	28	19	39	32	27	35	34	24	17
10 to 14 years	133	129	110	165	149	116	150	175	118	104
10 years	33	30	18	39	34	17	24	35	25	23
11 years	29	29	19	31	29	27	34	47	23	24
12 years	23	22	20	35	30	25	28	24	30	25
13 years	25	25	25	33	35	19	29	34	15	20
14 years	23	23	28	27	21	28	35	35	25	12
15 to 19 years	1 219	1 189	126	117	153	91	132	150	102	91
15 years	19	18	25	19	26	17	26	37	34	17
16 years	32	31	30	23	33	25	33	33	20	22
17 years	31	25	29	32	34	22	30	37	19	14
18 years	382	375	19	23	29	14	25	24	12	19
19 years	755	740	23	20	31	13	18	19	17	19
20 to 24 years	1 366	1 324	84	108	128	103	126	100	71	112
20 years	592	572	26	22	22	14	15	19	17	19
21 years	412	405	14	14	28	23	28	16	13	25
25 to 29 years	193	176	100	148	175	121	154	163	163	152
30 to 34 years	162	146	160	176	181	137	180	213	165	135
35 to 39 years	188	184	171	163	141	115	155	189	170	129
40 to 44 years	189	186	164	124	169	118	154	173	122	104
45 to 49 years	134	133	109	112	127	82	118	131	113	87
50 to 54 years	139	137	80	77	113	63	87	100	72	79
55 to 59 years	124	123	87	94	111	80	107	119	54	44
60 to 64 years	115	111	77	61	124	70	92	82	66	63
65 to 69 years	108	108	66	82	116	81	97	70	60	46
70 to 74 years	90	90	50	60	114	71	95	66	47	43
75 to 79 years	66	66	43	42	71	64	75	30	41	47
80 to 84 years	73	73	29	29	92	63	67	28	20	35
85 years and over	119	118	22	15	88	70	72	10	17	25
18 years and over	4 203	4 090	1 284	1 334	1 810	1 265	1 622	1 517	1 210	1 139
62 years and over	537	532	258	264	547	400	471	254	226	234
65 years and over	456	455	210	228	481	349	406	204	185	196
Median age	21.4	21.4	36.6	32.7	38.4	36.5	36.3	34.1	33.8	32.1
Male	**5 145**	**4 941**	**1 620**	**1 833**	**2 143**	**1 541**	**2 030**	**2 246**	**1 660**	**1 521**
Median age	21.2	21.2	35.3	31.8	34.1	30.8	31.9	32.1	33.3	31.3
Males per 100 females	110.8	109.7	95.9	97.9	91.2	91.7	94.0	107.2	100.5	98.1

TIPSII [UPF] GP123 CENSUS90 72583600 05/01/92 9:28 PM MACHINE: C DATA:CENSUS90*P1TIPSDA23. 04/27/92 01:54:18 TAPE: NONE FRAME: 161
TSF:CENSUS90*92. 04/27/92 01:54:49 UTF:CENSUS90*93. 04/27/92 01:54:50 META:CENSUS90*P1TABLES23. 04/27/92 02:05:37

Table 68. **Age and Sex by Race and Hispanic Origin: 1990**—Con.

[Threshold and complementary threshold are 250 persons. For definitions of terms and meanings of symbols, see text]

Place and [In Selected States] County Subdivision [2,500 to 9,999 Persons]	Rockland city	Rockport town	Rumford CDP	Rumford town	Sabattus town	Scarborough CDP	Searsport town	Sidney town	Skowhegan CDP	Skowhegan town
	All persons	All persons	All persons	All persons	All persons	All persons	All persons	All persons	All persons	All persons
All persons	**7 972**	**2 854**	**5 419**	**7 078**	**3 696**	**2 586**	**2 603**	**2 593**	**6 990**	**8 725**
Under 5 years	606	175	377	479	295	154	177	197	504	638
Under 1 year	85	26	69	91	61	21	28	24	92	114
1 year	129	34	87	104	62	35	33	40	121	148
2 years	141	48	68	90	62	37	48	39	107	131
3 years	121	28	75	98	53	35	34	49	94	126
4 years	130	39	78	96	57	26	34	45	90	119
5 to 9 years	575	213	361	471	317	151	198	236	441	591
5 years	122	35	75	95	62	25	41	34	96	128
6 years	132	35	59	79	56	34	39	56	86	117
7 years	106	49	86	105	56	35	38	41	89	124
8 years	111	43	68	95	58	35	39	49	79	106
9 years	104	51	73	97	85	22	41	56	91	116
10 to 14 years	486	197	331	466	307	143	220	220	488	646
10 years	99	38	66	92	56	21	42	35	107	144
11 years	99	40	66	97	75	29	46	43	80	112
12 years	93	40	73	97	62	32	51	46	115	152
13 years	100	41	58	87	54	26	35	57	92	122
14 years	95	38	68	93	60	35	46	39	94	116
15 to 19 years	531	163	352	448	265	126	167	182	532	656
15 years	92	32	68	90	58	24	34	44	89	113
16 years	102	48	71	90	64	25	34	51	112	144
17 years	100	27	70	92	59	20	32	35	109	140
18 years	122	25	75	87	41	27	41	34	110	128
19 years	115	31	68	89	43	30	26	18	112	131
20 to 24 years	575	98	305	371	236	202	127	128	521	597
20 years	101	17	48	62	41	35	27	25	99	114
21 years	116	18	61	73	47	33	22	21	112	129
25 to 29 years	625	155	418	518	327	275	185	190	576	693
30 to 34 years	633	236	439	587	358	239	199	244	518	677
35 to 39 years	580	273	338	460	322	180	221	280	484	627
40 to 44 years	513	249	262	391	273	187	206	203	449	601
45 to 49 years	388	164	256	374	215	163	117	175	328	421
50 to 54 years	328	148	236	329	178	142	149	128	336	428
55 to 59 years	352	162	311	407	150	136	127	85	360	453
60 to 64 years	386	136	327	427	142	128	135	94	323	386
65 to 69 years	415	160	376	487	130	152	138	91	315	378
70 to 74 years	336	135	272	324	79	93	86	62	259	307
75 to 79 years	243	91	205	248	50	67	73	42	218	253
80 to 84 years	190	64	133	160	32	33	42	20	147	163
85 years and over	210	35	120	131	20	15	36	16	191	210
18 years and over	6 011	2 162	4 141	5 390	2 596	2 069	1 908	1 810	5 247	6 453
62 years and over	1 646	574	1 312	1 616	396	446	456	288	1 328	1 543
65 years and over	1 394	485	1 106	1 350	311	360	375	231	1 130	1 311
Median age	34.6	38.5	36.7	37.0	31.6	35.1	35.6	33.2	34.3	34.2
Female	**4 273**	**1 495**	**2 808**	**3 661**	**1 859**	**1 370**	**1 337**	**1 290**	**3 699**	**4 604**
Under 5 years	305	89	174	230	140	78	81	92	241	308
Under 1 year	48	12	30	39	31	14	14	14	41	57
1 year	64	18	37	50	27	15	11	21	61	70
2 years	69	29	32	45	25	23	24	17	49	62
3 years	60	12	34	49	30	11	16	22	51	66
4 years	64	18	41	47	27	15	16	18	39	53
5 to 9 years	302	95	180	237	157	77	81	122	210	280
5 years	64	14	38	44	32	7	19	19	49	67
6 years	73	18	27	39	27	18	15	28	46	59
7 years	51	24	43	53	31	22	15	22	37	50
8 years	56	13	37	49	26	20	18	28	37	50
9 years	58	26	35	52	41	10	14	25	41	54
10 to 14 years	241	101	161	235	139	84	107	102	229	301
10 years	46	18	31	46	32	8	19	14	39	56
11 years	47	21	30	48	40	17	24	18	40	56
12 years	42	20	37	50	27	22	29	25	55	74
13 years	55	23	31	49	19	16	11	27	47	62
14 years	51	19	32	42	21	21	24	18	48	53
15 to 19 years	250	82	155	199	125	63	79	81	290	358
15 years	49	18	28	39	26	13	18	16	54	69
16 years	47	27	35	40	30	13	14	23	55	68
17 years	46	15	26	40	28	11	14	21	66	85
18 years	50	12	33	40	20	12	20	14	56	64
19 years	58	10	33	40	21	14	13	7	59	72
20 to 24 years	287	56	148	183	126	99	66	64	256	299
20 years	50	11	26	34	24	18	14	12	48	55
21 years	57	4	27	31	25	17	11	14	55	66
25 to 29 years	320	80	211	261	173	139	109	109	281	345
30 to 34 years	347	132	218	290	193	119	95	129	268	360
35 to 39 years	303	142	160	224	161	103	112	139	267	333
40 to 44 years	248	117	140	198	128	98	101	100	222	309
45 to 49 years	199	88	122	178	111	90	64	79	168	210
50 to 54 years	175	86	124	172	79	70	83	65	183	231
55 to 59 years	195	81	164	209	90	69	64	44	191	234
60 to 64 years	217	71	184	237	72	74	77	49	185	220
65 to 69 years	242	87	206	268	71	82	76	46	180	212
70 to 74 years	197	80	148	173	40	52	45	32	147	179
75 to 79 years	154	38	133	161	24	44	47	19	132	151
80 to 84 years	133	48	88	107	19	19	29	10	108	118
85 years and over	158	22	92	99	11	10	21	8	141	156
18 years and over	3 283	1 150	2 204	2 840	1 339	1 094	1 022	914	2 844	3 493
62 years and over	1 029	320	778	946	212	257	267	147	826	953
65 years and over	884	275	667	808	165	207	218	115	708	816
Median age	36.2	39.0	39.9	39.4	32.0	36.4	37.3	33.2	36.3	35.7
Male	**3 699**	**1 359**	**2 611**	**3 417**	**1 837**	**1 216**	**1 266**	**1 303**	**3 291**	**4 121**
Median age	32.6	37.9	34.3	35.1	31.1	33.6	34.0	33.2	31.5	31.8
Males per 100 females	86.6	90.9	93.0	93.3	98.8	88.8	94.7	101.0	89.0	89.5

TIPSII [UPF] GP123 CENSUS90 72583600 05/01/92 9:28 PM MACHINE: C DATA:CENSUS90*P1TIPSDA23. 04/27/92 01:54:18 TAPE: NONE FRAME: 162
TSF:CENSUS90*92. 04/27/92 01:54:49 UTF:CENSUS90*93. 04/27/92 01:54:50 META:CENSUS90*P1TABLES23. 04/27/92 02:05:37

Table 68. **Age and Sex by Race and Hispanic Origin: 1990**—Con.

[Threshold and complementary threshold are 250 persons. For definitions of terms and meanings of symbols, see text]

Place and [In Selected States] County Subdivision [2,500 to 9,999 Persons]	South Berwick town	South Eliot CDP	South Sanford CDP	Springvale CDP	Standish town	Thomaston town	Topsham CDP	Topsham town		Turner town
	All persons	All persons	All persons	All persons	All persons	All persons	All persons	All persons	White	All persons
All persons	**5 877**	**3 112**	**3 929**	**3 542**	**7 678**	**3 306**	**6 147**	**8 746**	**8 494**	**4 315**
Under 5 years	562	200	333	323	533	182	582	791	759	341
Under 1 year	101	21	62	62	75	25	119	151	143	59
1 year	118	43	71	68	125	35	120	165	160	58
2 years	110	52	56	61	113	43	128	166	158	72
3 years	127	36	74	65	114	38	110	153	149	72
4 years	106	48	70	67	106	41	105	156	149	80
5 to 9 years	517	220	373	338	611	247	510	729	702	398
5 years	133	33	85	74	127	59	114	151	143	76
6 years	103	50	72	65	109	49	101	149	145	81
7 years	105	59	61	78	116	46	107	153	148	79
8 years	89	33	78	53	117	52	101	137	132	73
9 years	87	45	77	68	142	41	87	139	134	89
10 to 14 years	427	207	315	275	640	189	425	625	611	387
10 years	97	43	78	61	151	44	86	128	126	81
11 years	83	34	64	60	124	39	93	129	127	77
12 years	88	49	58	59	125	32	88	128	125	81
13 years	80	37	60	44	135	37	74	121	116	83
14 years	79	44	55	51	105	37	84	119	117	65
15 to 19 years	375	226	237	254	725	199	423	595	575	302
15 years	63	39	58	52	115	45	81	112	111	64
16 years	77	51	49	56	135	40	71	108	105	65
17 years	90	51	59	53	105	41	90	136	135	60
18 years	77	44	37	47	187	32	98	128	122	61
19 years	68	41	34	46	183	41	83	111	102	52
20 to 24 years	279	136	212	209	618	218	359	489	464	268
20 years	49	31	41	32	186	43	68	88	83	52
21 years	47	20	43	48	160	33	77	105	103	46
25 to 29 years	533	217	328	333	527	299	647	850	823	347
30 to 34 years	693	268	377	338	735	280	677	955	929	448
35 to 39 years	570	289	347	291	755	320	561	816	793	410
40 to 44 years	501	267	250	206	645	278	486	697	673	344
45 to 49 years	305	214	231	159	451	185	350	489	479	255
50 to 54 years	256	170	173	115	296	154	217	348	336	188
55 to 59 years	175	154	184	128	274	111	212	333	324	174
60 to 64 years	165	139	145	117	249	137	172	256	256	136
65 to 69 years	162	118	158	135	195	162	143	242	242	123
70 to 74 years	139	114	103	102	158	132	125	199	197	84
75 to 79 years	103	86	79	87	150	88	91	119	119	51
80 to 84 years	72	55	58	78	78	70	93	120	119	37
85 years and over	43	32	26	54	38	55	74	93	93	22
18 years and over	4 141	2 344	2 742	2 445	5 539	2 562	4 388	6 245	6 071	3 000
62 years and over	619	491	508	527	765	597	623	915	912	396
65 years and over	519	405	424	456	619	507	526	773	770	317
Median age	31.8	36.5	32.2	30.6	31.3	35.6	30.8	31.4	31.5	31.5
Female	**2 992**	**1 567**	**2 015**	**1 862**	**3 930**	**1 505**	**3 084**	**4 413**	**4 297**	**2 142**
Under 5 years	270	92	169	151	257	88	282	393	382	157
Under 1 year	54	9	28	34	46	12	55	77	77	27
1 year	55	21	41	34	54	16	53	74	71	33
2 years	53	24	22	24	52	21	66	84	81	35
3 years	62	18	41	28	51	16	57	77	73	29
4 years	46	20	37	31	54	23	51	81	80	33
5 to 9 years	260	107	175	170	302	116	240	347	335	200
5 years	75	14	42	39	66	20	46	66	64	34
6 years	47	25	31	34	54	27	56	82	79	41
7 years	50	29	32	34	62	26	49	73	72	33
8 years	49	14	36	26	60	25	51	65	62	46
9 years	39	25	34	37	60	18	38	61	58	46
10 to 14 years	209	99	153	149	322	106	215	329	321	185
10 years	44	23	36	31	63	26	46	75	74	36
11 years	45	17	31	37	64	21	44	64	63	40
12 years	40	22	28	28	58	17	40	59	58	38
13 years	40	19	30	22	80	21	40	69	66	43
14 years	40	18	28	31	57	21	45	62	60	28
15 to 19 years	195	100	124	114	376	96	194	285	277	136
15 years	33	15	33	22	53	23	36	56	55	32
16 years	38	20	27	23	61	21	34	52	50	30
17 years	52	22	29	28	52	18	49	75	74	26
18 years	33	28	18	21	106	19	44	56	54	30
19 years	39	15	17	20	104	15	31	46	44	18
20 to 24 years	142	62	114	113	335	80	171	239	231	129
20 years	23	14	18	16	104	19	34	48	47	20
21 years	25	9	28	25	87	12	31	47	47	20
25 to 29 years	281	106	179	183	285	105	309	418	406	180
30 to 34 years	363	131	193	170	387	98	324	459	446	224
35 to 39 years	281	152	167	157	382	138	286	409	397	202
40 to 44 years	244	140	120	112	306	103	259	354	339	168
45 to 49 years	149	106	120	71	214	91	168	248	243	129
50 to 54 years	128	83	86	53	149	70	112	175	171	83
55 to 59 years	77	83	99	75	140	57	106	160	154	96
60 to 64 years	84	68	73	60	135	70	97	138	138	73
65 to 69 years	98	61	85	70	104	95	81	135	135	65
70 to 74 years	78	62	65	64	83	72	71	112	111	45
75 to 79 years	59	56	45	54	81	45	47	62	62	37
80 to 84 years	47	35	29	56	43	40	67	81	80	23
85 years and over	27	24	19	40	29	35	55	69	69	10
18 years and over	2 130	1 212	1 429	1 319	2 883	1 133	2 228	3 161	3 080	1 512
62 years and over	363	280	292	318	419	332	375	536	534	222
65 years and over	309	238	243	284	340	287	321	459	457	180
Median age	32.1	37.9	32.3	31.7	31.0	37.3	31.7	31.9	32.0	31.8
Male	**2 885**	**1 545**	**1 914**	**1 680**	**3 748**	**1 801**	**3 063**	**4 333**	**4 197**	**2 173**
Median age	31.5	34.9	32.2	29.6	31.6	34.3	30.0	30.9	31.1	31.0
Males per 100 females	96.4	98.6	95.0	90.2	95.4	119.7	99.3	98.2	97.7	101.4

TIPSII [UPF] GP123 CENSUS90 72583600 05/01/92 9:28 PM MACHINE: C DATA:CENSUS90*P1TIPSDA23. 04/27/92 01:54:18 TAPE: NONE FRAME: 163
TSF:CENSUS90*92. 04/27/92 01:54:49 UTF:CENSUS90*93. 04/27/92 01:54:50 META:CENSUS90*P1TABLES23. 04/27/92 02:05:37

Table 68. **Age and Sex by Race and Hispanic Origin: 1990**—Con.

[Threshold and complementary threshold are 250 persons. For definitions of terms and meanings of symbols, see text]

Place and [In Selected States] County Subdivision [2,500 to 9,999 Persons]	Van Buren CDP	Van Buren town	Vassalboro town	Waldoboro town	Warren town	Waterboro town	Wells town	West Gardiner town	Wilton town	Winslow CDP
	All persons	All persons	All persons	All persons	All persons	All persons	All persons	All persons	All persons	All persons
All persons	**2 759**	**3 045**	**3 679**	**4 601**	**3 192**	**4 510**	**7 778**	**2 531**	**4 242**	**5 436**
Under 5 years	175	187	309	359	265	378	515	149	340	310
Under 1 year	32	34	57	51	49	62	86	23	62	46
1 year	32	34	63	71	51	81	122	34	79	62
2 years	34	38	59	80	53	71	103	30	62	71
3 years	39	41	65	87	56	90	90	21	73	55
4 years	38	40	65	70	56	74	114	41	64	76
5 to 9 years	142	171	282	357	284	438	530	201	375	372
5 years	39	45	59	85	52	100	108	34	75	71
6 years	28	30	62	79	67	98	117	43	82	74
7 years	27	34	53	71	59	79	105	41	66	83
8 years	27	35	51	65	56	83	100	42	70	73
9 years	21	27	57	57	50	78	100	41	82	71
10 to 14 years	185	217	262	342	221	344	546	228	322	378
10 years	36	43	56	73	35	65	107	46	66	71
11 years	31	38	56	75	47	75	112	36	76	85
12 years	35	42	40	73	39	65	97	54	69	86
13 years	47	52	62	64	49	65	122	35	59	71
14 years	36	42	48	57	51	74	108	57	52	65
15 to 19 years	200	226	230	329	197	353	492	236	295	371
15 years	39	44	52	69	41	81	109	54	66	71
16 years	37	39	46	72	31	76	99	61	64	80
17 years	46	57	51	70	49	86	99	40	63	70
18 years	45	46	40	68	40	50	95	38	56	73
19 years	33	40	41	50	36	60	90	43	46	77
20 to 24 years	145	156	216	231	163	252	348	137	249	356
20 years	33	35	37	48	31	36	78	34	49	67
21 years	29	31	44	33	32	45	56	19	40	80
25 to 29 years	174	185	321	312	248	451	565	181	295	354
30 to 34 years	191	215	369	359	322	458	659	214	356	406
35 to 39 years	207	236	336	378	321	415	710	235	326	410
40 to 44 years	211	248	277	294	278	379	702	257	293	454
45 to 49 years	140	157	210	269	159	247	473	164	282	287
50 to 54 years	139	153	167	212	132	180	392	118	201	263
55 to 59 years	158	169	177	248	156	127	359	125	176	327
60 to 64 years	177	185	139	205	122	143	371	94	182	324
65 to 69 years	149	164	140	213	96	128	354	70	164	280
70 to 74 years	125	129	92	164	90	96	314	42	162	227
75 to 79 years	97	100	69	126	60	49	240	27	120	173
80 to 84 years	63	65	45	101	50	40	115	31	59	90
85 years and over	81	82	38	102	28	32	93	22	45	54
18 years and over	2 135	2 330	2 677	3 332	2 301	3 107	5 880	1 798	3 012	4 155
62 years and over	626	655	466	833	394	442	1 346	245	653	1 024
65 years and over	515	540	384	706	324	345	1 116	192	550	824
Median age	39.1	38.5	32.9	35.1	33.1	30.5	36.7	33.2	33.4	37.1
Female	**1 480**	**1 627**	**1 884**	**2 377**	**1 552**	**2 277**	**3 956**	**1 282**	**2 182**	**2 912**
Under 5 years	91	96	158	187	137	169	258	76	161	162
Under 1 year	17	18	32	21	26	31	43	11	25	27
1 year	16	17	32	41	25	37	71	16	41	30
2 years	18	20	28	45	29	35	44	14	31	40
3 years	21	21	37	42	25	35	42	13	32	27
4 years	19	20	29	38	32	31	58	22	32	38
5 to 9 years	69	88	130	164	138	224	254	93	174	190
5 years	23	27	26	38	22	45	55	14	37	27
6 years	11	12	33	36	28	53	56	24	34	36
7 years	13	19	20	29	32	41	49	19	25	46
8 years	14	18	21	32	33	42	45	20	42	40
9 years	8	12	30	29	23	43	49	16	36	41
10 to 14 years	89	108	132	165	99	177	246	125	155	188
10 years	16	20	24	35	17	41	46	24	37	31
11 years	13	18	29	38	15	39	55	20	37	45
12 years	17	21	19	35	23	30	42	30	32	45
13 years	21	22	31	34	27	31	52	18	29	36
14 years	22	27	29	23	17	36	51	33	20	31
15 to 19 years	103	114	102	156	85	172	227	109	160	196
15 years	19	20	24	30	19	46	47	28	32	36
16 years	22	23	23	37	12	33	53	28	36	42
17 years	26	31	20	31	18	49	45	18	38	35
18 years	22	22	18	30	24	19	41	11	31	34
19 years	14	18	17	28	12	25	41	24	23	49
20 to 24 years	76	80	104	118	84	133	176	65	139	172
20 years	20	20	18	23	14	18	41	16	32	34
21 years	15	16	25	16	16	26	28	10	17	41
25 to 29 years	100	105	171	157	128	229	297	83	148	193
30 to 34 years	96	108	191	186	157	248	346	117	174	205
35 to 39 years	100	119	172	194	154	196	367	130	155	193
40 to 44 years	102	119	128	142	123	185	349	125	159	250
45 to 49 years	76	85	117	142	74	124	220	89	140	153
50 to 54 years	78	86	85	102	60	89	192	51	104	136
55 to 59 years	88	91	93	131	77	66	180	64	90	177
60 to 64 years	98	103	64	102	53	58	199	44	104	190
65 to 69 years	81	88	76	109	49	75	181	31	88	163
70 to 74 years	77	79	53	94	52	42	186	31	96	132
75 to 79 years	59	60	43	78	33	38	148	16	68	113
80 to 84 years	42	43	33	71	29	29	67	18	37	57
85 years and over	55	55	32	79	20	23	63	15	30	42
18 years and over	1 164	1 261	1 397	1 763	1 129	1 579	3 053	914	1 586	2 259
62 years and over	377	391	280	496	217	249	775	133	376	628
65 years and over	314	325	237	431	183	207	645	111	319	507
Median age	40.6	39.8	33.6	36.4	33.2	30.8	37.4	33.8	34.5	38.6
Male	**1 279**	**1 418**	**1 795**	**2 224**	**1 640**	**2 233**	**3 822**	**1 249**	**2 060**	**2 524**
Median age	36.9	36.7	32.3	33.5	32.9	30.1	36.0	32.4	32.5	35.5
Males per 100 females	86.4	87.2	95.3	93.6	105.7	98.1	96.6	97.4	94.4	86.7

TIPSII [UPF] GP123 CENSUS90 72583600 05/01/92 9:28 PM MACHINE: C DATA:CENSUS90*P1TIPSDA23. 04/27/92 01:54:18 TAPE: NONE FRAME: 164
TSF:CENSUS90*92. 04/27/92 01:54:49 UTF:CENSUS90*93. 04/27/92 01:54:50 META:CENSUS90*P1TABLES23. 04/27/92 02:05:37

Table 68. **Age and Sex by Race and Hispanic Origin: 1990**—Con.

[Threshold and complementary threshold are 250 persons. For definitions of terms and meanings of symbols, see text]

Place and [In Selected States] County Subdivision [2,500 to 9,999 Persons]	Winslow town	Winterport town	Winthrop CDP	Winthrop town	Wiscasset town	Woolwich town	Yarmouth CDP	Yarmouth town	York town	York Harbor CDP
	All persons	All persons	All persons	All persons	All persons	All persons	All persons	All persons	All persons	All persons
All persons	**7 997**	**3 175**	**2 819**	**5 968**	**3 339**	**2 570**	**3 338**	**7 862**	**9 818**	**2 555**
Under 5 years	490	244	180	376	226	176	244	478	624	123
Under 1 year	73	51	15	41	41	35	30	71	98	19
1 year	93	47	42	89	40	29	52	106	138	28
2 years	111	50	45	83	57	40	59	107	122	19
3 years	95	50	34	74	46	43	55	95	127	27
4 years	118	46	44	89	42	29	48	99	139	30
5 to 9 years	619	281	216	447	275	194	255	559	658	149
5 years	116	55	51	91	57	40	40	97	115	21
6 years	113	46	40	81	61	27	55	122	123	33
7 years	140	50	35	84	47	37	59	122	148	27
8 years	123	65	49	98	56	49	42	107	144	36
9 years	127	65	41	93	54	41	59	111	128	32
10 to 14 years	626	274	194	454	284	208	215	544	687	162
10 years	121	57	46	107	53	43	46	111	145	34
11 years	134	59	45	82	62	38	48	110	145	38
12 years	126	51	37	103	52	50	44	121	124	30
13 years	130	55	32	79	65	44	40	104	135	32
14 years	115	52	34	83	52	33	37	98	138	28
15 to 19 years	558	241	166	362	215	176	198	506	608	144
15 years	115	54	33	79	54	32	46	105	116	28
16 years	118	53	31	68	30	40	40	105	118	34
17 years	108	65	30	81	49	44	41	101	164	38
18 years	108	38	42	78	39	32	43	110	116	25
19 years	109	31	30	56	43	28	28	85	94	19
20 to 24 years	476	157	147	306	183	133	147	409	415	99
20 years	91	37	32	65	41	30	32	78	78	20
21 years	103	23	25	56	34	24	23	67	85	21
25 to 29 years	519	243	184	402	222	191	276	580	580	135
30 to 34 years	658	293	227	493	280	234	273	617	765	177
35 to 39 years	645	332	239	562	312	221	355	753	960	224
40 to 44 years	653	284	240	513	262	221	304	782	915	222
45 to 49 years	440	183	149	348	209	180	215	542	653	179
50 to 54 years	378	126	150	299	168	151	118	358	520	154
55 to 59 years	441	139	138	272	164	118	128	354	454	99
60 to 64 years	430	119	119	253	139	100	120	349	547	145
65 to 69 years	389	76	141	282	122	83	105	291	466	135
70 to 74 years	280	53	106	192	121	68	102	244	371	138
75 to 79 years	214	73	91	172	75	58	108	217	274	117
80 to 84 years	115	31	75	124	48	33	75	140	177	78
85 years and over	66	26	57	111	34	25	100	139	144	75
18 years and over	5 921	2 204	2 135	4 463	2 421	1 876	2 497	5 970	7 451	2 021
62 years and over	1 324	328	534	1 020	485	324	561	1 241	1 761	637
65 years and over	1 064	259	470	881	400	267	490	1 031	1 432	543
Median age	35.4	32.6	36.9	36.3	34.8	34.5	36.0	36.7	37.9	41.5
Female	**4 191**	**1 593**	**1 502**	**3 105**	**1 698**	**1 291**	**1 774**	**4 105**	**5 048**	**1 362**
Under 5 years	266	124	81	181	112	87	126	236	310	68
Under 1 year	41	29	9	21	18	18	17	34	52	11
1 year	44	26	20	39	27	17	24	50	71	16
2 years	66	28	19	38	26	22	32	54	64	8
3 years	50	19	13	33	22	17	32	55	56	16
4 years	65	22	20	50	19	13	21	43	67	17
5 to 9 years	313	141	105	218	127	97	119	267	320	75
5 years	56	27	26	42	25	20	17	48	64	13
6 years	56	17	17	33	22	14	29	63	53	17
7 years	75	34	14	41	24	19	32	61	73	12
8 years	62	31	27	53	33	25	19	47	75	19
9 years	64	32	21	49	23	19	22	48	55	14
10 to 14 years	309	123	103	241	150	107	99	260	307	69
10 years	55	22	30	71	23	25	22	59	60	14
11 years	71	31	19	36	35	25	25	55	77	18
12 years	66	25	21	52	28	21	18	54	51	15
13 years	64	14	18	42	35	23	18	46	55	10
14 years	53	31	15	40	29	13	16	46	64	12
15 to 19 years	270	104	94	193	107	83	87	231	276	62
15 years	52	27	19	40	27	14	22	54	58	14
16 years	55	24	19	37	18	22	18	50	55	15
17 years	51	21	15	45	20	19	16	41	66	14
18 years	50	21	21	39	19	17	17	44	56	12
19 years	62	11	20	32	23	11	14	42	41	7
20 to 24 years	218	82	71	139	90	76	81	210	224	53
20 years	42	20	15	26	20	16	15	43	46	13
21 years	48	10	13	30	19	13	9	28	42	10
25 to 29 years	283	128	99	213	109	95	147	304	298	69
30 to 34 years	342	153	127	262	140	111	147	329	408	97
35 to 39 years	304	173	130	296	152	103	185	402	512	115
40 to 44 years	350	142	118	254	135	116	145	391	439	110
45 to 49 years	232	77	74	168	99	80	117	278	331	101
50 to 54 years	191	68	79	153	84	82	63	193	256	69
55 to 59 years	231	68	72	141	80	59	65	178	230	53
60 to 64 years	249	60	67	135	77	40	61	193	286	82
65 to 69 years	218	46	75	152	67	46	55	161	258	77
70 to 74 years	154	27	55	99	72	48	70	151	203	74
75 to 79 years	134	41	53	101	43	27	69	126	157	67
80 to 84 years	76	19	57	81	30	18	52	85	118	57
85 years and over	51	17	42	78	24	16	86	110	115	64
18 years and over	3 145	1 133	1 160	2 343	1 244	945	1 374	3 197	3 932	1 107
62 years and over	792	185	311	584	276	177	374	753	1 024	391
65 years and over	633	150	282	511	236	155	332	633	851	339
Median age	36.4	33.2	37.6	36.6	35.4	34.5	37.3	37.8	38.8	43.3
Male	**3 806**	**1 582**	**1 317**	**2 863**	**1 641**	**1 279**	**1 564**	**3 757**	**4 770**	**1 193**
Median age	34.5	32.0	36.2	35.8	34.0	34.4	34.3	35.4	37.1	39.6
Males per 100 females	90.8	99.3	87.7	92.2	96.6	99.1	88.2	91.5	94.5	87.6

TIPSII [UPF] GP123 CENSUS90 72583600 05/01/92 9:28 PM MACHINE: C DATA:CENSUS90*P1TIPSDA23. 04/27/92 01:54:18 TAPE: NONE FRAME: 165
TSF:CENSUS90*92. 04/27/92 01:54:49 UTF:CENSUS90*93. 04/27/92 01:54:50 META:CENSUS90*P1TABLES23. 04/27/92 02:05:37

Table 69. **Age and Sex for Selected Racial Groups: 1990**

[The above table was omitted because there were no qualifying areas]

Table 70. **Age and Sex by Type of Hispanic Origin: 1990**

[The above table was omitted because there were no qualifying areas]

TIPSII [UPF] GP123 CENSUS90 72583600 05/01/92 9:28 PM MACHINE: C DATA:CENSUS90*P1TIPSDA23. 04/27/92 01:54:18 TAPE: NONE FRAME: 166
TSF:CENSUS90*92. 04/27/92 01:54:49 UTF:CENSUS90*93. 04/27/92 01:54:50 META:CENSUS90*P1TABLES23. 04/27/92 02:05:37

Table 71. Household and Family Characteristics by Race and Hispanic Origin: 1990

[Threshold and complementary threshold are 250 persons. For definitions of terms and meanings of symbols, see text]

Place and [In Selected States] County Subdivision [2,500 to 9,999 Persons]	Arundel town	Bar Harbor CDP	Bar Harbor town	Bath city		Belfast city	Berwick town	Boothbay town	Brewer city	Bridgton town
	All persons	All persons	All persons	All persons	White	All persons	All persons	All persons	All persons	All persons
HOUSEHOLD TYPE AND RELATIONSHIP										
All persons	**2 669**	**2 768**	**4 443**	**9 799**	**9 472**	**6 355**	**5 995**	**2 648**	**9 021**	**4 307**
In households	2 669	2 542	4 217	9 423	9 152	6 206	5 955	2 643	8 903	4 221
Householder	973	1 184	1 851	3 930	3 846	2 579	2 058	1 048	3 619	1 660
15 to 24 years	28	73	101	327	310	143	104	29	189	80
25 to 34 years	193	220	353	918	882	391	578	167	786	305
35 to 44 years	276	243	419	819	802	532	515	217	753	386
45 to 54 years	180	145	243	489	479	371	317	177	513	210
55 to 64 years	135	159	258	437	435	393	212	181	536	267
65 to 74 years	106	144	210	493	491	391	186	170	466	233
75 to 84 years	43	148	202	342	342	292	128	84	312	143
85 years and over	12	52	65	105	105	66	18	23	64	36
Family householder	788	649	1 113	2 537	2 472	1 722	1 633	785	2 520	1 168
Male	661	463	823	1 851	1 807	1 236	1 365	667	1 913	858
Female	127	186	290	686	665	486	268	118	607	310
Nonfamily householder	185	535	738	1 393	1 374	857	425	263	1 099	492
Male	96	190	282	581	568	326	205	124	459	178
Living alone	68	122	173	420	411	232	149	93	334	130
Female	89	345	456	812	806	531	220	139	640	314
Living alone	68	304	388	717	714	474	187	126	555	284
Spouse	678	513	910	1 962	1 905	1 310	1 383	682	1 995	932
Child	851	603	1 060	2 773	2 678	1 762	2 136	757	2 589	1 325
Other relatives	83	55	91	262	250	224	165	67	279	128
Nonrelatives	84	187	305	496	473	331	213	89	421	176
In group quarters	–	226	226	376	320	149	40	5	118	86
Institutionalized persons	–	149	149	117	117	137	40	5	107	71
Correctional institutions	–	–	–	–	–	12	–	–	–	–
Nursing homes	–	149	149	117	117	125	40	5	107	71
Other institutions	–	–	–	–	–	–	–	–	–	–
Other persons in group quarters	–	77	77	259	203	12	–	–	11	15
College dormitories	–	61	61	–	–	–	–	–	–	–
Military quarters	–	–	–	251	195	–	–	–	–	–
Emergency shelters for homeless persons	–	–	–	–	–	–	–	–	–	–
Visible in street locations	–	–	–	–	–	–	–	–	–	1
Shelters for abused women	–	–	–	–	–	–	–	–	–	–
Drug/alcohol abuse group homes	–	–	–	8	8	–	–	–	–	–
Other noninstitutional group quarters	–	16	16	–	–	12	–	–	11	14
Persons per household	2.74	2.15	2.28	2.40	2.39	2.41	2.89	2.52	2.46	2.54
Persons per family	3.05	2.80	2.85	2.97	2.97	2.91	3.26	2.92	2.93	3.04
Persons under 18 years	**680**	**532**	**921**	**2 400**	**2 303**	**1 546**	**1 857**	**625**	**2 094**	**1 120**
Householder or spouse	1	–	1	8	7	2	–	–	3	2
Own child	650	504	872	2 253	2 165	1 409	1 768	593	1 972	1 049
In married-couple family	566	377	687	1 636	1 575	982	1 526	503	1 490	793
Percent of persons under 18 years	83.2	70.9	74.6	68.2	68.4	63.5	82.2	80.5	71.2	70.8
With female householder, no husband present	57	112	158	519	492	386	172	59	425	217
Grandchild	21	14	25	69	69	56	50	19	73	30
Other relatives	5	1	3	18	17	23	10	4	15	11
Nonrelatives	3	10	17	51	44	56	29	9	31	28
Institutionalized persons	–	–	–	–	–	–	–	–	–	–
Other persons in group quarters	–	3	3	1	1	–	–	–	–	–
Persons 65 years and over	**265**	**611**	**823**	**1 434**	**1 430**	**1 180**	**537**	**409**	**1 317**	**655**
Family householder	106	115	197	406	405	373	201	163	420	200
Male	98	95	168	323	323	300	168	134	317	154
Female	8	20	29	83	82	73	33	29	103	46
Spouse	71	96	163	283	283	240	124	110	267	135
Parent	13	14	21	33	31	25	16	9	43	16
Other relatives	15	6	10	44	44	31	33	6	39	14
Nonrelatives	5	4	5	17	17	18	8	2	30	8
Nonfamily householder	55	229	280	534	533	376	131	114	422	212
Male	16	33	41	101	101	80	31	34	93	34
Living alone	16	31	37	93	93	70	28	32	87	31
Female	39	196	239	433	432	296	100	80	329	178
Living alone	38	193	234	425	424	289	97	77	319	174
Institutionalized persons	–	147	147	117	117	116	24	5	94	70
Other persons in group quarters	–	–	–	–	–	1	–	–	2	–
FAMILY TYPE BY PRESENCE OF OWN CHILDREN										
Families	**788**	**649**	**1 113**	**2 537**	**2 472**	**1 722**	**1 633**	**785**	**2 520**	**1 168**
With own children under 18 years	385	311	519	1 313	1 273	790	940	338	1 145	567
With own children under 6 years only	81	94	162	426	407	183	251	91	306	117
With own children under 6 and 6 to 17 years	51	52	91	210	202	137	209	63	179	106
Married-couple families	**678**	**513**	**910**	**1 962**	**1 911**	**1 310**	**1 383**	**682**	**1 995**	**932**
With own children under 18 years	332	219	388	938	908	542	795	288	844	418
With own children under 6 years only	77	62	120	322	305	116	216	82	232	87
With own children under 6 and 6 to 17 years	46	43	77	160	155	98	187	57	134	90
Female householder, no husband present	**74**	**116**	**167**	**475**	**462**	**343**	**175**	**67**	**436**	**190**
With own children under 18 years	35	81	112	313	303	219	104	32	263	123
With own children under 6 years only	3	28	36	88	86	60	25	6	60	22
With own children under 6 and 6 to 17 years	3	7	11	43	40	38	16	4	39	15
MARITAL STATUS										
Males 15 years and over	**1 053**	**985**	**1 640**	**3 724**	**3 581**	**2 275**	**2 137**	**1 036**	**3 378**	**1 566**
Never married	252	284	459	1 064	1 009	553	503	220	892	379
Now married, except separated	694	536	942	2 140	2 061	1 371	1 414	699	2 059	967
Separated	12	8	15	50	50	31	21	7	45	25
Widowed	21	52	62	110	110	80	29	32	107	55
Divorced	74	105	162	360	351	240	170	78	275	140
Females 15 years and over	**1 081**	**1 329**	**2 016**	**4 033**	**3 939**	**2 799**	**2 241**	**1 096**	**3 878**	**1 830**
Never married	214	313	453	752	735	534	411	166	752	346
Now married, except separated	696	532	933	2 041	1 979	1 364	1 416	693	2 057	964
Separated	5	12	20	80	78	60	34	16	57	40
Widowed	81	303	367	620	616	472	200	134	540	284
Divorced	85	169	243	540	531	369	180	87	472	196

TIPSII [UPF] GP123 CENSUS90 72583600 05/01/92 9:28 PM MACHINE: C DATA:CENSUS90*P1TIPSDA23. 04/27/92 01:54:18 TAPE: NONE FRAME: 167
TSF:CENSUS90*92. 04/27/92 01:54:49 UTF:CENSUS90*93. 04/27/92 01:54:50 META:CENSUS90*P1TABLES23. 04/27/92 02:05:37

Table 71. **Household and Family Characteristics by Race and Hispanic Origin: 1990**—Con.

[Threshold and complementary threshold are 250 persons. For definitions of terms and meanings of symbols, see text]

Place and [In Selected States] County Subdivision [2,500 to 9,999 Persons]	Bucksport CDP	Bucksport town	Buxton town	Calais city	Camden CDP	Camden town	Cape Elizabeth town	Caribou city		Casco town
	All persons	All persons	All persons	All persons	All persons	All persons	All persons	All persons	White	All persons
HOUSEHOLD TYPE AND RELATIONSHIP										
All persons	**2 989**	**4 825**	**6 494**	**3 963**	**4 022**	**5 060**	**8 854**	**9 415**	**9 158**	**3 018**
In households	2 972	4 808	6 494	3 754	3 799	4 837	8 796	9 264	9 010	2 991
Householder	1 179	1 812	2 219	1 536	1 730	2 162	3 257	3 719	3 629	1 057
15 to 24 years	82	116	56	80	75	84	40	219	209	44
25 to 34 years	239	405	521	263	242	292	427	800	771	281
35 to 44 years	237	389	651	302	382	482	926	783	758	262
45 to 54 years	153	256	397	210	235	309	650	536	522	171
55 to 64 years	167	241	305	236	217	298	495	554	547	129
65 to 74 years	157	226	174	230	282	348	428	483	479	109
75 to 84 years	109	139	100	164	215	256	237	291	290	53
85 years and over	35	40	15	51	82	93	54	53	53	8
Family householder	809	1 307	1 821	1 047	1 026	1 330	2 566	2 631	2 578	844
Male	624	1 010	1 451	804	770	1 022	2 035	2 103	2 066	689
Female	185	297	370	243	256	308	531	528	512	155
Nonfamily householder	370	505	398	489	704	832	691	1 088	1 051	213
Male	135	211	206	176	208	252	241	471	445	105
Living alone	97	153	135	136	158	191	176	359	337	71
Female	235	294	192	313	496	580	450	617	606	108
Living alone	206	252	145	282	441	510	374	565	556	89
Spouse	643	1 064	1 569	847	829	1 096	2 272	2 147	2 100	703
Child	960	1 601	2 173	1 117	984	1 260	2 807	2 826	2 738	1 001
Other relatives	55	103	253	102	84	100	206	245	232	79
Nonrelatives	135	228	280	152	172	219	254	327	311	151
In group quarters	17	17	–	209	223	223	58	151	148	27
Institutionalized persons	–	–	–	107	223	223	58	123	123	27
Correctional institutions	–	–	–	–	–	–	–	–	–	–
Nursing homes	–	–	–	100	223	223	58	123	123	27
Other institutions	–	–	–	7	–	–	–	–	–	–
Other persons in group quarters	17	17	–	102	–	–	–	28	25	–
College dormitories	–	–	–	96	–	–	–	–	–	–
Military quarters	–	–	–	–	–	–	–	1	1	–
Emergency shelters for homeless persons	17	17	–	–	–	–	–	–	–	–
Visible in street locations	–	–	–	–	–	–	–	–	–	–
Shelters for abused women	–	–	–	–	–	–	–	17	15	–
Drug/alcohol abuse group homes	–	–	–	–	–	–	–	–	–	–
Other noninstitutional group quarters	–	–	–	6	–	–	–	10	9	–
Persons per household	2.52	2.65	2.93	2.44	2.20	2.24	2.70	2.49	2.49	2.83
Persons per family	3.05	3.12	3.19	2.97	2.85	2.85	3.06	2.98	2.98	3.11
Persons under 18 years	**842**	**1 430**	**1 837**	**930**	**854**	**1 080**	**2 275**	**2 320**	**2 239**	**886**
Householder or spouse	–	2	2	2	1	1	3	3	3	1
Own child	798	1 334	1 704	867	815	1 032	2 199	2 173	2 103	828
In married-couple family	595	1 050	1 488	676	632	821	1 971	1 697	1 654	679
Percent of persons under 18 years	70.7	73.4	81.0	72.7	74.0	76.0	86.6	73.1	73.9	76.6
With female householder, no husband present	181	247	169	160	168	189	198	417	393	99
Grandchild	10	29	77	32	20	22	51	66	63	17
Other relatives	6	10	16	5	4	6	7	22	18	4
Nonrelatives	25	52	38	24	14	19	15	44	41	36
Institutionalized persons	–	–	–	–	–	–	–	1	1	–
Other persons in group quarters	3	3	–	–	–	–	–	11	10	–
Persons 65 years and over	**418**	**573**	**503**	**727**	**1 025**	**1 202**	**1 213**	**1 300**	**1 294**	**290**
Family householder	123	183	186	206	247	315	460	440	437	108
Male	108	151	153	168	204	266	377	366	364	86
Female	15	32	33	38	43	49	83	74	73	22
Spouse	88	122	135	139	183	233	346	274	273	64
Parent	8	12	39	14	18	21	39	34	34	15
Other relatives	9	15	23	17	17	19	36	36	36	8
Nonrelatives	6	13	17	8	14	18	15	9	9	6
Nonfamily householder	178	222	103	239	332	382	259	387	385	62
Male	35	53	37	47	58	68	54	65	64	12
Living alone	31	48	33	44	56	63	49	61	60	12
Female	143	169	66	192	274	314	205	322	321	50
Living alone	137	162	60	185	263	302	193	314	313	48
Institutionalized persons	–	–	–	100	214	214	58	120	120	27
Other persons in group quarters	6	6	–	4	–	–	–	–	–	–
FAMILY TYPE BY PRESENCE OF OWN CHILDREN										
Families	**809**	**1 307**	**1 821**	**1 047**	**1 026**	**1 330**	**2 566**	**2 631**	**2 578**	**844**
With own children under 18 years	434	727	956	493	458	578	1 168	1 254	1 223	462
With own children under 6 years only	110	182	223	115	102	122	269	313	303	115
With own children under 6 and 6 to 17 years	94	153	190	94	87	115	243	192	184	88
Married-couple families	**643**	**1 064**	**1 569**	**847**	**829**	**1 096**	**2 272**	**2 147**	**2 110**	**703**
With own children under 18 years	323	570	825	375	339	441	1 026	962	944	371
With own children under 6 years only	79	140	199	86	77	95	250	232	226	98
With own children under 6 and 6 to 17 years	71	124	178	73	74	100	227	152	148	71
Female householder, no husband present	**140**	**203**	**176**	**157**	**164**	**190**	**239**	**389**	**376**	**92**
With own children under 18 years	96	133	99	94	107	120	122	250	238	59
With own children under 6 years only	27	35	14	19	22	24	17	67	63	6
With own children under 6 and 6 to 17 years	21	27	10	19	13	14	15	39	35	14
MARITAL STATUS										
Males 15 years and over	**1 040**	**1 695**	**2 464**	**1 503**	**1 395**	**1 804**	**3 261**	**3 571**	**3 477**	**1 113**
Never married	255	393	566	433	332	415	712	937	896	267
Now married, except separated	660	1 094	1 626	884	874	1 150	2 331	2 230	2 188	717
Separated	16	25	27	13	9	11	16	31	31	16
Widowed	28	42	46	49	64	72	65	99	96	23
Divorced	81	141	199	124	116	156	137	274	266	90
Females 15 years and over	**1 253**	**1 936**	**2 492**	**1 686**	**1 913**	**2 362**	**3 669**	**3 962**	**3 866**	**1 147**
Never married	227	344	450	283	342	419	661	750	725	177
Now married, except separated	660	1 094	1 633	887	870	1 147	2 336	2 229	2 180	721
Separated	21	30	30	37	25	25	40	56	51	17
Widowed	185	234	160	306	418	470	343	549	546	116
Divorced	160	234	219	173	258	301	289	378	364	116

TIPSII [UPF] GP123 CENSUS90 72583600 05/01/92 9:28 PM MACHINE: C DATA:CENSUS90*P1TIPSDA23. 04/27/92 01:54:18 TAPE: NONE FRAME: 168
TSF:CENSUS90*92. 04/27/92 01:54:49 UTF:CENSUS90*93. 04/27/92 01:54:50 META:CENSUS90*P1TABLES23. 04/27/92 02:05:37

Table 71. **Household and Family Characteristics by Race and Hispanic Origin: 1990**—Con.

[Threshold and complementary threshold are 250 persons. For definitions of terms and meanings of symbols, see text]

Place and [In Selected States] County Subdivision [2,500 to 9,999 Persons]	China town	Clinton town	Cumberland town	Dexter CDP	Dexter town	Dixfield town	Dover-Foxcroft town	Dover-Foxcroft CDP	Durham town	Eliot town
	All persons	All persons	All persons	All persons	All persons	All persons	All persons	All persons	All persons	All persons
HOUSEHOLD TYPE AND RELATIONSHIP										
All persons	**3 713**	**3 332**	**5 836**	**2 650**	**4 419**	**2 574**	**4 657**	**3 077**	**2 842**	**5 329**
In households	3 713	3 332	5 828	2 624	4 331	2 521	4 490	3 009	2 840	5 329
Householder	1 267	1 153	2 021	1 046	1 675	963	1 699	1 195	969	1 933
15 to 24 years	48	57	20	76	102	37	82	63	24	30
25 to 34 years	281	267	266	190	321	207	290	211	254	393
35 to 44 years	356	287	577	182	320	204	387	241	315	532
45 to 54 years	227	213	463	161	266	154	260	171	158	347
55 to 64 years	147	142	324	144	249	129	234	162	109	254
65 to 74 years	122	108	219	148	227	116	231	166	67	230
75 to 84 years	68	62	125	117	157	101	162	132	34	125
85 years and over	18	17	27	28	33	15	53	49	8	22
Family householder	1 013	933	1 701	729	1 225	714	1 248	830	806	1 512
Male	872	779	1 388	580	980	597	1 016	651	667	1 289
Female	141	154	313	149	245	117	232	179	139	223
Nonfamily householder	254	220	320	317	450	249	451	365	163	421
Male	122	119	112	122	188	105	185	129	85	176
Living alone	77	83	81	95	141	76	144	98	63	132
Female	132	101	208	195	262	144	266	236	78	245
Living alone	118	89	170	176	232	129	241	217	60	218
Spouse	881	785	1 508	579	985	582	1 032	669	709	1 320
Child	1 285	1 141	2 016	784	1 324	814	1 451	920	1 001	1 761
Other relatives	99	95	133	79	125	61	150	108	68	156
Nonrelatives	181	158	150	136	222	101	158	117	93	159
In group quarters	–	–	8	26	88	53	167	68	2	–
Institutionalized persons	–	–	8	–	62	53	167	68	–	–
Correctional institutions	–	–	–	–	–	–	16	16	–	–
Nursing homes	–	–	8	–	62	53	151	52	–	–
Other institutions	–	–	–	–	–	–	–	–	–	–
Other persons in group quarters	–	–	–	26	26	–	–	–	2	–
College dormitories	–	–	–	–	–	–	–	–	–	–
Military quarters	–	–	–	–	–	–	–	–	–	–
Emergency shelters for homeless persons	–	–	–	–	–	–	–	–	–	–
Visible in street locations	–	–	–	–	–	–	–	–	–	–
Shelters for abused women	–	–	–	–	–	–	–	–	–	–
Drug/alcohol abuse group homes	–	–	–	–	–	–	–	–	–	–
Other noninstitutional group quarters	–	–	–	26	26	–	–	–	2	–
Persons per household	2.93	2.89	2.88	2.51	2.59	2.62	2.64	2.52	2.93	2.76
Persons per family	3.24	3.17	3.15	2.98	2.99	3.04	3.11	3.04	3.21	3.14
Persons under 18 years	**1 173**	**1 005**	**1 593**	**711**	**1 191**	**706**	**1 275**	**795**	**825**	**1 477**
Householder or spouse	–	2	1	2	2	–	4	4	–	–
Own child	1 080	921	1 538	646	1 088	671	1 202	747	792	1 404
In married-couple family	953	776	1 375	461	797	535	964	564	698	1 237
Percent of persons under 18 years	81.2	77.2	86.3	64.8	66.9	75.8	75.6	70.9	84.6	83.8
With female householder, no husband present	91	106	139	155	242	109	196	154	75	140
Grandchild	26	33	33	29	45	21	43	29	19	38
Other relatives	21	12	10	5	12	2	6	2	7	19
Nonrelatives	46	37	11	29	44	12	20	13	7	16
Institutionalized persons	–	–	–	–	–	–	–	–	–	–
Other persons in group quarters	–	–	–	–	–	–	–	–	–	–
Persons 65 years and over	**319**	**276**	**601**	**427**	**679**	**388**	**798**	**553**	**171**	**582**
Family householder	119	102	222	132	210	115	240	175	76	219
Male	106	87	185	115	183	106	207	151	62	185
Female	13	15	37	17	27	9	33	24	14	34
Spouse	85	59	173	91	148	83	169	125	46	151
Parent	15	7	19	7	10	7	14	8	6	21
Other relatives	6	12	18	9	13	11	33	28	10	23
Nonrelatives	5	11	12	11	16	4	6	6	–	10
Nonfamily householder	89	85	149	161	207	117	206	172	33	158
Male	20	23	31	35	47	18	60	38	12	41
Living alone	18	20	28	32	41	18	53	33	12	36
Female	69	62	118	126	160	99	146	134	21	117
Living alone	68	58	106	120	154	95	144	132	21	111
Institutionalized persons	–	–	8	–	59	51	130	39	–	–
Other persons in group quarters	–	–	–	16	16	–	–	–	–	–
FAMILY TYPE BY PRESENCE OF OWN CHILDREN										
Families	**1 013**	**933**	**1 701**	**729**	**1 225**	**714**	**1 248**	**830**	**806**	**1 512**
With own children under 18 years	553	504	837	355	601	365	637	413	447	772
With own children under 6 years only	137	112	201	108	167	76	127	79	121	162
With own children under 6 and 6 to 17 years	102	92	159	61	105	62	129	79	82	157
Married-couple families	**881**	**785**	**1 508**	**579**	**985**	**582**	**1 032**	**669**	**709**	**1 320**
With own children under 18 years	472	419	739	251	431	278	502	307	388	676
With own children under 6 years only	116	96	192	73	115	58	103	61	113	151
With own children under 6 and 6 to 17 years	95	73	153	49	82	54	110	62	72	145
Female householder, no husband present	**88**	**99**	**147**	**115**	**184**	**101**	**162**	**131**	**68**	**137**
With own children under 18 years	55	61	82	85	138	70	111	90	48	79
With own children under 6 years only	8	11	8	26	40	15	18	14	6	9
With own children under 6 and 6 to 17 years	7	14	5	11	19	6	17	16	7	10
MARITAL STATUS										
Males 15 years and over	**1 336**	**1 236**	**2 183**	**953**	**1 598**	**962**	**1 709**	**1 120**	**1 087**	**2 013**
Never married	290	296	488	217	360	239	418	292	263	467
Now married, except separated	897	802	1 548	593	1 009	597	1 085	700	728	1 356
Separated	15	12	12	14	20	8	16	10	9	17
Widowed	23	26	48	41	64	39	63	40	15	49
Divorced	111	100	87	88	145	79	127	78	72	124
Females 15 years and over	**1 386**	**1 264**	**2 334**	**1 098**	**1 831**	**1 039**	**1 926**	**1 324**	**1 080**	**2 083**
Never married	245	240	406	192	321	169	317	234	213	340
Now married, except separated	902	802	1 549	595	1 015	601	1 071	694	721	1 350
Separated	10	20	33	21	31	17	26	21	9	26
Widowed	111	104	183	155	261	152	297	200	49	194
Divorced	118	98	163	135	203	100	215	175	88	173

TIPSII [UPF] GP123 CENSUS90 72583600 05/01/92 9:28 PM MACHINE: C DATA:CENSUS90*P1TIPSDA23. 04/27/92 01:54:18 TAPE: NONE FRAME: 169
TSF:CENSUS90*92. 04/27/92 01:54:49 UTF:CENSUS90*93. 04/27/92 01:54:50 META:CENSUS90*P1TABLES23. 04/27/92 02:05:37

Table 71. **Household and Family Characteristics by Race and Hispanic Origin: 1990**—Con.

[Threshold and complementary threshold are 250 persons. For definitions of terms and meanings of symbols, see text]

Place and [In Selected States] County Subdivision [2,500 to 9,999 Persons]	Ellsworth city	Fairfield CDP	Fairfield town	Falmouth town	Farmingdale town	Farmington CDP	Farmington town	Fort Fairfield town	Fort Kent town	Freeport town
	All persons	All persons	All persons	All persons	All persons	All persons	All persons	All persons	All persons	All persons
HOUSEHOLD TYPE AND RELATIONSHIP										
All persons	**5 975**	**2 794**	**6 718**	**7 610**	**2 918**	**4 197**	**7 436**	**3 998**	**4 268**	**6 905**
In households	5 782	2 794	6 589	7 526	2 896	3 327	6 449	3 979	4 112	6 761
Householder	2 416	1 172	2 475	3 076	1 168	1 522	2 645	1 500	1 558	2 614
15 to 24 years	161	114	194	46	56	306	344	58	85	128
25 to 34 years	458	233	572	470	246	258	481	271	314	560
35 to 44 years	499	191	544	716	265	260	536	309	345	719
45 to 54 years	366	160	369	513	192	155	373	222	234	423
55 to 64 years	329	160	313	441	159	157	330	272	215	320
65 to 74 years	303	183	282	473	155	165	278	210	223	274
75 to 84 years	214	105	159	321	74	166	236	125	113	163
85 years and over	86	26	42	96	21	55	67	33	29	27
Family householder	1 611	756	1 787	2 151	823	731	1 599	1 111	1 146	1 912
Male	1 247	523	1 312	1 711	628	521	1 214	884	979	1 519
Female	364	233	475	440	195	210	385	227	167	393
Nonfamily householder	805	416	688	925	345	791	1 046	389	412	702
Male	293	157	302	297	134	300	426	150	165	316
Living alone	209	109	199	213	90	180	257	115	132	214
Female	512	259	386	628	211	491	620	239	247	386
Living alone	437	229	333	554	189	372	474	228	231	308
Spouse	1 327	561	1 434	1 922	656	546	1 280	909	970	1 615
Child	1 600	785	2 068	2 067	870	778	1 796	1 334	1 380	1 984
Other relatives	157	120	230	184	76	66	147	111	101	186
Nonrelatives	282	156	382	277	126	415	581	125	103	362
In group quarters	193	–	129	84	22	870	987	19	156	144
Institutionalized persons	173	–	119	63	–	90	207	19	50	133
Correctional institutions	17	–	28	–	–	–	27	–	–	–
Nursing homes	124	–	91	57	–	90	180	19	50	133
Other institutions	32	–	–	6	–	–	–	–	–	–
Other persons in group quarters	20	–	10	21	22	780	780	–	106	11
College dormitories	–	–	–	–	–	780	780	–	106	–
Military quarters	–	–	–	–	–	–	–	–	–	–
Emergency shelters for homeless persons	–	–	10	–	–	–	–	–	–	–
Visible in street locations	–	–	–	–	–	–	–	–	–	–
Shelters for abused women	–	–	–	–	–	–	–	–	–	–
Drug/alcohol abuse group homes	–	–	–	–	–	–	–	–	–	–
Other noninstitutional group quarters	20	–	–	21	22	–	–	–	–	11
Persons per household	2.39	2.38	2.66	2.45	2.48	2.19	2.44	2.65	2.64	2.59
Persons per family	2.91	2.94	3.09	2.94	2.95	2.90	3.02	3.12	3.14	2.98
Persons under 18 years	**1 405**	**669**	**1 862**	**1 645**	**729**	**699**	**1 603**	**1 080**	**1 152**	**1 660**
Householder or spouse	3	1	5	1	1	5	7	–	–	1
Own child	1 289	598	1 651	1 585	681	656	1 488	1 021	1 110	1 560
In married-couple family	1 028	412	1 312	1 422	520	446	1 144	821	926	1 296
Percent of persons under 18 years	73.2	61.6	70.5	86.4	71.3	63.8	71.4	76.0	80.4	78.1
With female householder, no husband present	217	149	252	135	134	184	297	169	153	200
Grandchild	43	25	58	31	17	13	32	27	12	51
Other relatives	16	17	28	16	8	7	18	11	12	8
Nonrelatives	22	28	103	12	22	17	57	21	17	39
Institutionalized persons	32	–	7	–	–	–	–	–	–	–
Other persons in group quarters	–	–	10	–	–	1	1	–	1	1
Persons 65 years and over	**976**	**443**	**786**	**1 425**	**391**	**624**	**1 018**	**533**	**577**	**835**
Family householder	270	146	247	460	141	147	273	167	191	271
Male	218	113	198	387	110	121	228	133	169	233
Female	52	33	49	73	31	26	45	34	22	38
Spouse	181	92	155	375	100	116	208	108	128	185
Parent	22	16	24	37	12	7	15	26	17	31
Other relatives	30	12	24	33	9	14	19	7	14	21
Nonrelatives	22	9	11	15	7	15	22	5	4	10
Nonfamily householder	333	168	236	430	109	239	308	201	174	193
Male	61	39	63	68	20	37	53	38	34	49
Living alone	56	35	56	62	19	37	50	36	34	48
Female	272	129	173	362	89	202	255	163	140	144
Living alone	268	127	170	349	88	194	244	159	139	140
Institutionalized persons	118	–	89	55	–	86	173	19	49	124
Other persons in group quarters	–	–	–	20	13	–	–	–	–	–
FAMILY TYPE BY PRESENCE OF OWN CHILDREN										
Families	**1 611**	**756**	**1 787**	**2 151**	**823**	**731**	**1 599**	**1 111**	**1 146**	**1 912**
With own children under 18 years	745	344	920	868	393	366	803	541	585	903
With own children under 6 years only	203	110	256	238	92	88	195	121	128	263
With own children under 6 and 6 to 17 years	119	59	162	161	60	58	138	96	107	162
Married-couple families	**1 327**	**561**	**1 434**	**1 922**	**656**	**546**	**1 280**	**909**	**970**	**1 615**
With own children under 18 years	569	229	708	767	284	242	592	424	476	729
With own children under 6 years only	161	68	191	227	64	47	139	89	108	219
With own children under 6 and 6 to 17 years	104	44	133	153	50	48	119	79	89	148
Female householder, no husband present	**234**	**147**	**260**	**179**	**135**	**151**	**254**	**161**	**132**	**215**
With own children under 18 years	147	93	160	81	88	109	180	99	90	132
With own children under 6 years only	33	37	47	8	22	37	45	28	18	25
With own children under 6 and 6 to 17 years	13	9	20	7	8	8	16	15	14	11
MARITAL STATUS										
Males 15 years and over	**2 227**	**1 030**	**2 469**	**2 852**	**1 038**	**1 421**	**2 636**	**1 472**	**1 583**	**2 594**
Never married	575	275	661	596	244	677	977	376	488	627
Now married, except separated	1 372	586	1 498	1 975	669	568	1 334	932	997	1 674
Separated	23	11	18	28	8	17	25	12	10	31
Widowed	68	32	59	80	33	33	66	53	37	72
Divorced	189	126	233	173	84	126	234	99	51	190
Females 15 years and over	**2 608**	**1 206**	**2 732**	**3 352**	**1 263**	**2 201**	**3 480**	**1 632**	**1 780**	**2 877**
Never married	499	255	586	591	270	1 123	1 347	302	421	575
Now married, except separated	1 369	587	1 502	1 969	670	584	1 344	932	997	1 673
Separated	36	21	33	40	16	33	48	25	16	38
Widowed	410	182	309	461	141	265	411	223	242	316
Divorced	294	161	302	291	166	196	330	150	104	275

TIPSII [UPF] GP123 CENSUS90 72583600 05/01/92 9:28 PM MACHINE: C DATA:CENSUS90*P1TIPSDA23. 04/27/92 01:54:18 TAPE: NONE FRAME: 170
TSF:CENSUS90*92. 04/27/92 01:54:49 UTF:CENSUS90*93. 04/27/92 01:54:50 META:CENSUS90*P1TABLES23. 04/27/92 02:05:37

Table 71. **Household and Family Characteristics by Race and Hispanic Origin: 1990**—Con.

[Threshold and complementary threshold are 250 persons. For definitions of terms and meanings of symbols, see text]

Place and [In Selected States] County Subdivision [2,500 to 9,999 Persons]	Fryeburg town	Gardiner city	Glenburn town	Gorham CDP	Gray town	Greene town	Hallowell city	Hampden CDP	Hampden town	Harpswell town
	All persons	All persons	All persons	All persons	All persons	All persons	All persons	All persons	All persons	All persons
HOUSEHOLD TYPE AND RELATIONSHIP										
All persons	**2 968**	**6 746**	**3 198**	**3 618**	**5 904**	**3 661**	**2 534**	**3 895**	**5 974**	**5 012**
In households	2 864	6 494	3 198	2 602	5 877	3 602	2 421	3 895	5 969	5 012
Householder	1 103	2 513	1 101	1 051	2 144	1 224	1 080	1 490	2 188	2 051
15 to 24 years	40	144	38	64	84	39	64	52	69	79
25 to 34 years	222	591	225	195	532	299	246	287	403	410
35 to 44 years	228	572	350	232	587	349	270	391	604	394
45 to 54 years	190	360	178	136	346	223	151	244	391	353
55 to 64 years	167	310	141	149	236	154	110	263	374	325
65 to 74 years	142	275	100	154	215	99	121	136	193	299
75 to 84 years	91	190	63	96	118	48	89	89	116	155
85 years and over	23	71	6	25	26	13	29	28	38	36
Family householder	816	1 733	901	714	1 628	1 024	612	1 112	1 709	1 453
Male	656	1 327	725	553	1 321	881	446	881	1 408	1 209
Female	160	406	176	161	307	143	166	231	301	244
Nonfamily householder	287	780	200	337	516	200	468	378	479	598
Male	116	326	89	134	244	108	196	159	201	292
Living alone	83	238	62	90	162	66	156	106	136	208
Female	171	454	111	203	272	92	272	219	278	306
Living alone	143	400	92	171	211	81	236	190	241	250
Spouse	686	1 366	785	581	1 409	890	500	925	1 463	1 292
Child	865	2 085	1 120	763	1 895	1 270	662	1 256	1 989	1 272
Other relatives	73	197	82	75	155	94	65	87	138	157
Nonrelatives	137	333	110	132	274	124	114	137	191	240
In group quarters	104	252	–	1 016	27	59	113	–	5	–
Institutionalized persons	104	155	–	24	–	59	74	–	–	–
Correctional institutions	–	–	–	–	–	–	59	–	–	–
Nursing homes	104	154	–	24	–	59	15	–	–	–
Other institutions	–	1	–	–	–	–	–	–	–	–
Other persons in group quarters	–	97	–	992	27	–	39	–	5	–
College dormitories	–	–	–	992	–	–	–	–	–	–
Military quarters	–	–	–	–	–	–	–	–	–	–
Emergency shelters for homeless persons	–	–	–	–	–	–	–	–	5	–
Visible in street locations	–	–	–	–	–	–	–	–	–	–
Shelters for abused women	–	–	–	–	–	–	–	–	–	–
Drug/alcohol abuse group homes	–	–	–	–	–	–	–	–	–	–
Other noninstitutional group quarters	–	97	–	–	27	–	39	–	–	–
Persons per household	2.60	2.58	2.90	2.48	2.74	2.94	2.24	2.61	2.73	2.44
Persons per family	2.99	3.11	3.21	2.99	3.12	3.20	3.00	3.04	3.10	2.87
Persons under 18 years	**719**	**1 790**	**926**	**631**	**1 603**	**1 061**	**539**	**1 031**	**1 632**	**1 048**
Householder or spouse	2	3	2	–	1	–	–	–	–	–
Own child	681	1 673	889	592	1 523	1 004	499	991	1 568	990
In married-couple family	569	1 307	787	460	1 316	878	404	834	1 362	885
Percent of persons under 18 years	79.1	73.0	85.0	72.9	82.1	82.8	75.0	80.9	83.5	84.4
With female householder, no husband present	96	299	76	112	154	98	78	136	163	75
Grandchild	16	58	19	23	45	23	25	20	27	27
Other relatives	4	13	5	2	11	7	4	7	14	17
Nonrelatives	16	43	11	11	23	27	11	13	23	14
Institutionalized persons	–	–	–	–	–	–	–	–	–	–
Other persons in group quarters	–	–	–	3	–	–	–	–	–	–
Persons 65 years and over	**493**	**999**	**274**	**425**	**564**	**295**	**364**	**367**	**521**	**783**
Family householder	137	254	91	148	194	98	110	148	207	313
Male	120	203	73	124	156	75	76	112	161	270
Female	17	51	18	24	38	23	34	36	46	43
Spouse	97	163	63	107	143	64	73	81	119	238
Parent	9	30	16	3	24	18	6	14	23	28
Other relatives	17	30	14	13	19	6	8	14	24	18
Nonrelatives	13	18	12	3	8	7	5	5	7	9
Nonfamily householder	119	282	78	127	165	62	129	105	140	177
Male	32	55	14	27	36	19	33	22	30	50
Living alone	28	50	14	24	33	14	31	19	26	48
Female	87	227	64	100	129	43	96	83	110	127
Living alone	86	220	57	99	122	40	94	74	100	121
Institutionalized persons	101	141	–	24	–	40	–	–	–	–
Other persons in group quarters	–	81	–	–	11	–	33	–	1	–
FAMILY TYPE BY PRESENCE OF OWN CHILDREN										
Families	**816**	**1 733**	**901**	**714**	**1 628**	**1 024**	**612**	**1 112**	**1 709**	**1 453**
With own children under 18 years	390	941	490	329	841	553	283	563	881	567
With own children under 6 years only	96	243	89	86	232	121	80	130	196	169
With own children under 6 and 6 to 17 years	70	163	105	58	167	94	49	93	153	118
Married-couple families	**686**	**1 366**	**785**	**581**	**1 409**	**890**	**500**	**925**	**1 463**	**1 292**
With own children under 18 years	313	712	421	253	713	477	218	457	743	497
With own children under 6 years only	73	181	75	73	209	109	62	112	171	149
With own children under 6 and 6 to 17 years	63	125	95	49	144	85	41	84	138	111
Female householder, no husband present	**100**	**290**	**85**	**107**	**154**	**95**	**90**	**165**	**206**	**103**
With own children under 18 years	64	180	51	65	94	57	52	91	109	49
With own children under 6 years only	17	42	8	10	17	7	17	12	15	11
With own children under 6 and 6 to 17 years	5	32	8	8	18	7	6	8	11	6
MARITAL STATUS										
Males 15 years and over	**1 078**	**2 392**	**1 216**	**1 448**	**2 231**	**1 399**	**1 024**	**1 412**	**2 182**	**2 052**
Never married	248	661	293	724	549	330	317	337	506	455
Now married, except separated	708	1 406	804	602	1 454	928	538	942	1 487	1 345
Separated	12	27	4	13	25	8	17	13	18	30
Widowed	41	85	29	34	48	31	35	24	33	50
Divorced	69	213	86	75	155	102	117	96	138	172
Females 15 years and over	**1 290**	**2 844**	**1 237**	**1 658**	**2 314**	**1 364**	**1 056**	**1 621**	**2 442**	**2 065**
Never married	233	561	222	739	440	234	242	311	465	340
Now married, except separated	710	1 409	801	607	1 452	913	522	947	1 494	1 346
Separated	13	48	7	20	19	13	14	25	36	22
Widowed	228	467	106	153	196	95	137	152	215	183
Divorced	106	359	101	139	207	109	141	186	232	174

TIPSII [UPF] GP123 CENSUS90 72583600 05/01/92 9:28 PM MACHINE: C DATA:CENSUS90*P1TIPSDA23. 04/27/92 01:54:18 TAPE: NONE FRAME: 171
TSF:CENSUS90*92. 04/27/92 01:54:49 UTF:CENSUS90*93. 04/27/92 01:54:50 META:CENSUS90*P1TABLES23. 04/27/92 02:05:37

Table 71. **Household and Family Characteristics by Race and Hispanic Origin: 1990**—Con.

[Threshold and complementary threshold are 250 persons. For definitions of terms and meanings of symbols, see text]

Place and [In Selected States] County Subdivision [2,500 to 9,999 Persons]	Hermon town	Holden town	Hollis town	Houlton CDP	Houlton town		Jay town	Kennebunk CDP	Kennebunk town	Kennebunkport town
	All persons	All persons	All persons	All persons	All persons	White	All persons	All persons	All persons	All persons
HOUSEHOLD TYPE AND RELATIONSHIP										
All persons	**3 755**	**2 952**	**3 573**	**5 627**	**6 613**	**6 357**	**5 080**	**4 206**	**8 004**	**3 356**
In households	3 755	2 952	3 564	5 339	6 325	6 071	5 080	4 139	7 919	3 356
Householder	1 345	1 133	1 193	2 230	2 584	2 514	1 870	1 684	3 118	1 441
15 to 24 years	40	41	44	131	152	146	106	50	76	39
25 to 34 years	296	213	320	401	468	448	397	257	518	184
35 to 44 years	317	291	353	417	486	464	398	374	723	336
45 to 54 years	275	224	181	252	314	306	333	288	529	235
55 to 64 years	201	156	130	351	426	419	283	197	421	237
65 to 74 years	127	123	96	324	363	356	221	264	457	222
75 to 84 years	73	66	59	269	284	284	106	206	313	152
85 years and over	16	19	10	85	91	91	26	48	81	36
Family householder	1 079	851	983	1 464	1 752	1 699	1 440	1 167	2 253	959
Male	928	699	760	1 030	1 241	1 220	1 147	894	1 776	730
Female	151	152	223	434	511	479	293	273	477	229
Nonfamily householder	266	282	210	766	832	815	430	517	865	482
Male	127	140	103	258	290	278	194	159	298	179
Living alone	75	99	70	210	232	224	137	121	236	132
Female	139	142	107	508	542	537	236	358	567	303
Living alone	120	117	66	475	501	499	204	315	497	258
Spouse	939	743	840	1 116	1 361	1 341	1 171	972	1 906	852
Child	1 185	876	1 253	1 650	1 973	1 849	1 673	1 192	2 402	842
Other relatives	107	74	131	130	160	146	147	127	227	63
Nonrelatives	179	126	147	213	247	221	219	164	266	158
In group quarters	–	–	9	288	288	286	–	67	85	–
Institutionalized persons	–	–	–	222	222	221	–	67	67	–
Correctional institutions	–	–	–	46	46	45	–	–	–	–
Nursing homes	–	–	–	150	150	150	–	67	67	–
Other institutions	–	–	–	26	26	26	–	–	–	–
Other persons in group quarters	–	–	9	66	66	65	–	–	18	–
College dormitories	–	–	–	–	–	–	–	–	–	–
Military quarters	–	–	–	–	–	–	–	–	–	–
Emergency shelters for homeless persons	–	–	–	–	–	–	–	–	–	–
Visible in street locations	–	–	–	–	–	–	–	–	–	–
Shelters for abused women	–	–	–	–	–	–	–	–	–	–
Drug/alcohol abuse group homes	–	–	9	–	–	–	–	–	–	–
Other noninstitutional group quarters	–	–	–	66	66	65	–	–	18	–
Persons per household	2.79	2.61	2.99	2.39	2.45	2.42	2.72	2.46	2.54	2.33
Persons per family	3.07	2.99	3.26	2.98	2.99	2.97	3.08	2.96	3.01	2.83
Persons under 18 years	**994**	**735**	**1 104**	**1 401**	**1 653**	**1 528**	**1 458**	**973**	**1 961**	**649**
Householder or spouse	–	–	1	3	3	3	5	1	1	–
Own child	918	687	1 041	1 335	1 572	1 464	1 357	921	1 874	626
In married-couple family	789	588	903	933	1 134	1 080	1 025	763	1 587	539
Percent of persons under 18 years	79.4	80.0	81.8	66.6	68.6	70.7	70.3	78.4	80.9	83.1
With female householder, no husband present	91	88	105	355	384	333	266	134	213	77
Grandchild	39	22	32	33	46	39	36	30	47	8
Other relatives	6	8	13	9	9	6	15	5	16	1
Nonrelatives	31	18	11	19	21	14	45	16	23	14
Institutionalized persons	–	–	–	1	1	1	–	–	–	–
Other persons in group quarters	–	–	6	1	1	1	–	–	–	–
Persons 65 years and over	**343**	**324**	**267**	**1 118**	**1 210**	**1 201**	**528**	**846**	**1 339**	**601**
Family householder	139	122	98	299	337	332	199	255	434	204
Male	118	106	78	238	274	271	172	210	353	170
Female	21	16	20	61	63	61	27	45	81	34
Spouse	94	95	61	205	230	229	132	195	315	149
Parent	14	10	22	15	18	18	21	28	41	16
Other relatives	13	7	14	28	31	31	16	24	39	17
Nonrelatives	6	4	5	18	19	18	6	15	20	9
Nonfamily householder	77	86	67	379	401	399	154	263	417	206
Male	15	25	19	72	79	77	35	46	88	38
Living alone	15	23	16	63	70	69	30	43	80	36
Female	62	61	48	307	322	322	119	217	329	168
Living alone	61	57	43	304	318	318	116	211	320	160
Institutionalized persons	–	–	–	164	164	164	–	66	66	–
Other persons in group quarters	–	–	–	10	10	10	–	–	7	–
FAMILY TYPE BY PRESENCE OF OWN CHILDREN										
Families	**1 079**	**851**	**983**	**1 464**	**1 752**	**1 699**	**1 440**	**1 167**	**2 253**	**959**
With own children under 18 years	526	403	555	714	842	802	755	510	1 032	376
With own children under 6 years only	111	110	141	170	194	186	181	107	233	102
With own children under 6 and 6 to 17 years	103	65	114	152	173	159	141	109	205	48
Married-couple families	**939**	**743**	**840**	**1 116**	**1 361**	**1 334**	**1 171**	**972**	**1 906**	**852**
With own children under 18 years	446	339	472	479	581	563	561	404	847	320
With own children under 6 years only	97	94	125	111	129	127	131	93	204	92
With own children under 6 and 6 to 17 years	86	60	104	114	135	129	99	101	188	44
Female householder, no husband present	**93**	**87**	**103**	**291**	**322**	**297**	**203**	**152**	**250**	**84**
With own children under 18 years	51	56	60	201	222	201	152	87	132	48
With own children under 6 years only	4	13	10	50	54	48	31	8	13	8
With own children under 6 and 6 to 17 years	12	5	9	35	35	27	38	7	13	3
MARITAL STATUS										
Males 15 years and over	**1 421**	**1 141**	**1 277**	**2 003**	**2 393**	**2 321**	**1 855**	**1 519**	**2 968**	**1 332**
Never married	317	256	287	523	615	589	444	363	699	316
Now married, except separated	960	753	870	1 167	1 418	1 388	1 199	996	1 948	868
Separated	12	10	14	44	51	42	20	7	19	11
Widowed	24	22	28	89	96	95	39	57	106	29
Divorced	108	100	78	180	213	207	153	96	196	108
Females 15 years and over	**1 524**	**1 205**	**1 356**	**2 427**	**2 816**	**2 748**	**2 009**	**1 873**	**3 400**	**1 474**
Never married	287	228	274	460	533	516	362	330	596	256
Now married, except separated	963	754	870	1 162	1 413	1 387	1 201	1 008	1 964	879
Separated	12	17	9	47	53	46	37	21	37	14
Widowed	125	102	85	498	523	519	207	303	480	201
Divorced	137	104	118	260	294	280	202	211	323	124

TIPSII [UPF] GP123 CENSUS90 72583600 05/01/92 9:28 PM MACHINE: C DATA:CENSUS90*P1TIPSDA23. 04/27/92 01:54:18 TAPE: NONE FRAME: 172
TSF:CENSUS90*92. 04/27/92 01:54:49 UTF:CENSUS90*93. 04/27/92 01:54:50 META:CENSUS90*P1TABLES23. 04/27/92 02:05:37

Table 71. **Household and Family Characteristics by Race and Hispanic Origin: 1990**—Con.

[Threshold and complementary threshold are 250 persons. For definitions of terms and meanings of symbols, see text]

Place and [In Selected States] County Subdivision [2,500 to 9,999 Persons]	Kittery CDP		Kittery town		Lebanon town	Limestone town				
	All persons	White	All persons	White	All persons	All persons	White	Black	Hispanic origin (of any race)	White, not of Hispanic origin
HOUSEHOLD TYPE AND RELATIONSHIP										
All persons	**5 151**	**4 899**	**9 372**	**9 060**	**4 263**	**9 922**	**8 789**	**734**	**320**	**8 627**
In households	4 750	4 558	8 912	8 661	4 263	6 827	6 083	469	208	5 975
Householder	1 934	1 873	3 607	3 525	1 441	2 245	2 031	153	54	2 007
15 to 24 years	169	157	206	194	40	397	348	31	14	345
25 to 34 years	519	497	828	803	346	905	814	64	24	803
35 to 44 years	420	404	830	807	414	501	442	46	14	434
45 to 54 years	226	219	494	483	235	169	159	8	2	157
55 to 64 years	201	200	462	456	185	106	103	2	–	103
65 to 74 years	217	214	460	455	141	88	87	1	–	87
75 to 84 years	140	140	266	266	71	60	59	1	–	59
85 years and over	42	42	61	61	9	19	19	–	–	19
Family householder	1 272	1 224	2 458	2 394	1 180	1 984	1 786	143	51	1 764
Male	1 015	969	1 991	1 932	967	1 791	1 617	126	49	1 595
Female	257	255	467	462	213	193	169	17	2	169
Nonfamily householder	662	649	1 149	1 131	261	261	245	10	3	243
Male	300	292	504	492	132	128	116	8	3	114
Living alone	209	203	345	336	99	101	90	8	3	88
Female	362	357	645	639	129	133	129	2	–	129
Living alone	290	286	536	531	109	125	121	2	–	121
Spouse	1 068	1 023	2 112	2 056	1 026	1 812	1 604	112	62	1 572
Child	1 358	1 282	2 515	2 415	1 509	2 579	2 276	193	91	2 224
Other relatives	119	115	232	228	136	95	83	7	–	83
Nonrelatives	271	265	446	437	151	96	89	4	1	89
In group quarters	401	341	460	399	–	3 095	2 706	265	112	2 652
Institutionalized persons	–	–	59	58	–	39	38	–	–	38
Correctional institutions	–	–	–	–	–	–	–	–	–	–
Nursing homes	–	–	59	58	–	39	38	–	–	38
Other institutions	–	–	–	–	–	–	–	–	–	–
Other persons in group quarters	401	341	401	341	–	3 056	2 668	265	112	2 614
College dormitories	–	–	–	–	–	–	–	–	–	–
Military quarters	398	339	398	339	–	3 056	2 668	265	112	2 614
Emergency shelters for homeless persons	–	–	–	–	–	–	–	–	–	–
Visible in street locations	1	–	1	–	–	–	–	–	–	–
Shelters for abused women	–	–	–	–	–	–	–	–	–	–
Drug/alcohol abuse group homes	–	–	–	–	–	–	–	–	–	–
Other noninstitutional group quarters	2	2	2	2	–	–	–	–	–	–
Persons per household	2.46	2.44	2.47	2.46	2.96	3.04	3.03	3.18	3.15	3.03
Persons per family	3.00	2.99	2.98	2.97	3.26	3.26	3.26	3.31	3.25	3.26
Persons under 18 years	**1 199**	**1 128**	**2 132**	**2 044**	**1 323**	**2 446**	**2 151**	**189**	**89**	**2 100**
Householder or spouse	3	3	4	4	1	4	2	2	–	2
Own child	1 142	1 073	2 031	1 945	1 237	2 383	2 100	179	89	2 049
In married-couple family	946	887	1 737	1 661	1 089	2 192	1 936	166	84	1 887
Percent of persons under 18 years	78.9	78.6	81.5	81.3	82.3	89.6	90.0	87.8	94.4	89.9
With female householder, no husband present	161	153	241	233	87	139	115	12	4	114
Grandchild	23	22	46	45	43	23	20	2	–	20
Other relatives	10	9	16	15	12	13	9	4	–	9
Nonrelatives	21	21	35	35	30	23	20	2	–	20
Institutionalized persons	–	–	–	–	–	–	–	–	–	–
Other persons in group quarters	–	–	–	–	–	–	–	–	–	–
Persons 65 years and over	**583**	**578**	**1 227**	**1 218**	**352**	**266**	**259**	**4**	**–**	**259**
Family householder	193	191	415	412	132	93	91	2	–	91
Male	161	159	348	345	112	75	73	2	–	73
Female	32	32	67	67	20	18	18	–	–	18
Spouse	140	139	291	289	89	54	52	2	–	52
Parent	12	11	26	25	20	14	12	–	–	12
Other relatives	21	21	38	38	11	9	9	–	–	9
Nonrelatives	11	11	27	27	11	1	1	–	–	1
Nonfamily householder	206	205	372	370	89	74	74	–	–	74
Male	40	40	83	83	25	16	16	–	–	16
Living alone	35	35	65	65	22	15	15	–	–	15
Female	166	165	289	287	64	58	58	–	–	58
Living alone	163	162	281	279	63	58	58	–	–	58
Institutionalized persons	–	–	58	57	–	21	20	–	–	20
Other persons in group quarters	–	–	–	–	–	–	–	–	–	–
FAMILY TYPE BY PRESENCE OF OWN CHILDREN										
Families	**1 272**	**1 224**	**2 458**	**2 394**	**1 180**	**1 984**	**1 786**	**143**	**51**	**1 764**
With own children under 18 years	627	599	1 128	1 092	665	1 323	1 184	103	36	1 169
With own children under 6 years only	228	213	392	375	144	574	510	47	20	503
With own children under 6 and 6 to 17 years	135	131	223	218	121	253	225	22	7	220
Married-couple families	**1 068**	**1 023**	**2 112**	**2 051**	**1 026**	**1 812**	**1 631**	**133**	**49**	**1 609**
With own children under 18 years	509	484	942	909	571	1 198	1 074	94	34	1 059
With own children under 6 years only	200	187	345	330	129	533	474	44	20	467
With own children under 6 and 6 to 17 years	116	112	198	193	110	238	212	21	6	207
Female householder, no husband present	**154**	**153**	**260**	**259**	**90**	**126**	**111**	**9**	**2**	**111**
With own children under 18 years	95	94	148	147	56	89	76	8	2	76
With own children under 6 years only	20	20	31	31	5	29	25	2	–	25
With own children under 6 and 6 to 17 years	18	18	24	24	5	9	7	1	1	7
MARITAL STATUS										
Males 15 years and over	**2 176**	**2 055**	**3 832**	**3 683**	**1 570**	**4 969**	**4 418**	**381**	**152**	**4 342**
Never married	736	678	1 138	1 072	338	987	857	86	33	839
Now married, except separated	1 208	1 153	2 285	2 214	1 057	3 673	3 281	275	112	3 230
Separated	36	31	46	41	14	69	60	7	2	58
Widowed	40	40	86	86	28	22	20	1	–	20
Divorced	156	153	277	270	133	218	200	12	5	195
Females 15 years and over	**1 940**	**1 868**	**3 710**	**3 622**	**1 585**	**2 734**	**2 414**	**184**	**85**	**2 373**
Never married	386	365	693	669	273	393	339	38	8	334
Now married, except separated	1 098	1 055	2 177	2 122	1 051	2 050	1 806	137	73	1 770
Separated	25	24	44	43	13	30	26	1	2	26
Widowed	214	211	436	432	116	121	117	1	–	117
Divorced	217	213	360	356	132	140	126	7	2	126

TIPSII [UPF] GP123 CENSUS90 72583600 05/01/92 9:28 PM MACHINE: C DATA:CENSUS90*P1TIPSDA23. 04/27/92 01:54:18 TAPE: NONE FRAME: 173
TSF:CENSUS90*92. 04/27/92 01:54:49 UTF:CENSUS90*93. 04/27/92 01:54:50 META:CENSUS90*P1TABLES23. 04/27/92 02:05:37

Table 71. **Household and Family Characteristics by Race and Hispanic Origin: 1990**—Con.

[Threshold and complementary threshold are 250 persons. For definitions of terms and meanings of symbols, see text]

Place and [In Selected States] County Subdivision [2,500 to 9,999 Persons]	Limington town	Lincoln CDP	Lincoln town	Lisbon town	Lisbon Falls CDP	Litchfield town	Livermore Falls town	Loring AFB CDP		
	All persons	All persons	All persons	All persons	All persons	All persons	All persons	All persons	White	Black
HOUSEHOLD TYPE AND RELATIONSHIP										
All persons	**2 796**	**3 399**	**5 587**	**9 457**	**4 674**	**2 650**	**3 455**	**7 829**	**6 802**	**683**
In households	2 796	3 322	5 503	9 421	4 674	2 650	3 397	4 773	4 134	418
Householder	886	1 342	2 096	3 474	1 697	926	1 350	1 425	1 245	129
15 to 24 years	24	75	109	215	133	28	81	333	289	28
25 to 34 years	206	238	412	982	515	218	289	753	670	59
35 to 44 years	296	254	458	759	384	257	264	314	264	41
45 to 54 years	145	172	298	512	220	157	187	24	21	1
55 to 64 years	93	209	318	449	178	127	190	1	1	–
65 to 74 years	79	215	278	346	158	84	191	–	–	–
75 to 84 years	38	141	178	174	86	42	120	–	–	–
85 years and over	5	38	45	37	23	13	28	–	–	–
Family householder	770	948	1 571	2 663	1 303	736	933	1 411	1 234	128
Male	633	744	1 274	2 143	1 045	637	708	1 319	1 162	114
Female	137	204	297	520	258	99	225	92	72	14
Nonfamily householder	116	394	525	811	394	190	417	14	11	1
Male	65	151	220	391	195	120	188	7	5	–
Living alone	45	123	173	282	138	82	146	6	5	–
Female	51	243	305	420	199	70	229	7	6	1
Living alone	45	224	272	358	166	57	205	5	4	1
Spouse	654	774	1 318	2 204	1 079	639	727	1 346	1 165	102
Child	1 075	1 014	1 764	3 163	1 602	901	1 072	1 944	1 678	180
Other relatives	86	70	129	223	103	65	102	34	27	5
Nonrelatives	95	122	196	357	193	119	146	24	19	2
In group quarters	–	77	84	36	–	–	58	3 056	2 668	265
Institutionalized persons	–	77	84	36	–	–	58	–	–	–
Correctional institutions	–	–	–	–	–	–	–	–	–	–
Nursing homes	–	77	77	36	–	–	58	–	–	–
Other institutions	–	–	7	–	–	–	–	–	–	–
Other persons in group quarters	–	–	–	–	–	–	–	3 056	2 668	265
College dormitories	–	–	–	–	–	–	–	–	–	–
Military quarters	–	–	–	–	–	–	–	3 056	2 668	265
Emergency shelters for homeless persons	–	–	–	–	–	–	–	–	–	–
Visible in street locations	–	–	–	–	–	–	–	–	–	–
Shelters for abused women	–	–	–	–	–	–	–	–	–	–
Drug/alcohol abuse group homes	–	–	–	–	–	–	–	–	–	–
Other noninstitutional group quarters	–	–	–	–	–	–	–	–	–	–
Persons per household	3.16	2.48	2.63	2.71	2.75	2.86	2.52	3.35	3.36	3.36
Persons per family	3.36	2.96	3.04	3.10	3.14	3.18	3.04	3.36	3.36	3.37
Persons under 18 years	**952**	**847**	**1 499**	**2 673**	**1 380**	**786**	**951**	**1 930**	**1 666**	**180**
Householder or spouse	–	–	–	1	1	–	3	4	2	2
Own child	896	824	1 440	2 549	1 313	731	881	1 898	1 644	171
In married-couple family	786	613	1 136	2 110	1 084	616	640	1 803	1 570	160
Percent of persons under 18 years	82.6	72.4	75.8	78.9	78.6	78.4	67.3	93.4	94.2	88.9
With female householder, no husband present	77	185	266	353	199	79	205	61	41	10
Grandchild	34	13	29	55	25	28	35	4	3	1
Other relatives	10	4	14	14	5	2	12	12	8	4
Nonrelatives	12	6	16	54	36	25	20	12	9	2
Institutionalized persons	–	–	–	–	–	–	–	–	–	–
Other persons in group quarters	–	–	–	–	–	–	–	–	–	–
Persons 65 years and over	**186**	**654**	**837**	**875**	**392**	**218**	**537**	**6**	**5**	**–**
Family householder	82	184	257	305	135	80	162	–	–	–
Male	68	160	225	241	105	67	134	–	–	–
Female	14	24	32	64	30	13	28	–	–	–
Spouse	53	141	191	206	95	59	105	–	–	–
Parent	3	14	21	27	9	8	8	2	1	–
Other relatives	7	16	24	28	12	6	21	4	4	–
Nonrelatives	1	12	16	23	9	6	8	–	–	–
Nonfamily householder	40	210	244	252	132	59	177	–	–	–
Male	16	38	44	57	35	28	39	–	–	–
Living alone	15	36	40	52	33	25	37	–	–	–
Female	24	172	200	195	97	31	138	–	–	–
Living alone	24	165	192	189	94	30	132	–	–	–
Institutionalized persons	–	77	84	34	–	–	56	–	–	–
Other persons in group quarters	–	–	–	–	–	–	–	–	–	–
FAMILY TYPE BY PRESENCE OF OWN CHILDREN										
Families	**770**	**948**	**1 571**	**2 663**	**1 303**	**736**	**933**	**1 411**	**1 234**	**128**
With own children under 18 years	445	442	763	1 453	753	388	469	1 041	911	98
With own children under 6 years only	80	109	196	417	233	93	115	519	456	46
With own children under 6 and 6 to 17 years	106	79	129	264	134	80	90	217	190	22
Married-couple families	**654**	**774**	**1 318**	**2 204**	**1 079**	**639**	**727**	**1 346**	**1 182**	**120**
With own children under 18 years	383	324	595	1 161	606	326	326	979	861	91
With own children under 6 years only	68	72	149	346	198	78	78	490	432	43
With own children under 6 and 6 to 17 years	98	57	99	223	112	67	68	207	182	21
Female householder, no husband present	**81**	**143**	**202**	**352**	**184**	**59**	**166**	**41**	**29**	**7**
With own children under 18 years	43	101	143	232	125	38	117	38	27	6
With own children under 6 years only	7	30	37	53	29	4	29	18	14	2
With own children under 6 and 6 to 17 years	4	22	28	34	20	10	21	6	4	1
MARITAL STATUS										
Males 15 years and over	**1 003**	**1 224**	**2 026**	**3 507**	**1 711**	**1 003**	**1 232**	**4 161**	**3 648**	**356**
Never married	234	271	434	881	442	212	294	772	654	80
Now married, except separated	675	798	1 354	2 259	1 106	652	744	3 192	2 822	258
Separated	13	14	23	30	11	14	17	52	43	7
Widowed	18	50	58	74	41	28	40	5	3	1
Divorced	63	91	157	263	111	97	137	140	126	10
Females 15 years and over	**989**	**1 473**	**2 314**	**3 664**	**1 764**	**969**	**1 447**	**1 866**	**1 594**	**162**
Never married	167	235	378	647	309	149	269	225	186	28
Now married, except separated	676	795	1 353	2 253	1 101	656	748	1 568	1 350	127
Separated	18	17	28	52	25	17	29	12	9	1
Widowed	63	287	345	330	147	56	232	6	5	–
Divorced	65	139	210	382	182	91	169	55	44	6

TIPSII [UPF] GP123 CENSUS90 72583600 05/01/92 9:28 PM MACHINE: C DATA:CENSUS90*P1TIPSDA23. 04/27/92 01:54:18 TAPE: NONE FRAME: 174
TSF:CENSUS90*92. 04/27/92 01:54:49 UTF:CENSUS90*93. 04/27/92 01:54:50 META:CENSUS90*P1TABLES23. 04/27/92 02:05:37

Table 71. **Household and Family Characteristics by Race and Hispanic Origin: 1990**—Con.

[Threshold and complementary threshold are 250 persons. For definitions of terms and meanings of symbols, see text]

Place and [In Selected States] County Subdivision [2,500 to 9,999 Persons]	Loring AFB CDP—Con.		Lyman town	Machias town	Madawaska CDP	Madawaska town	Madison CDP	Madison town	Mechanic Falls town	Mexico town
	Hispanic origin (of any race)	White, not of Hispanic origin	All persons	All persons	All persons	All persons	All persons	All persons	All persons	All persons
HOUSEHOLD TYPE AND RELATIONSHIP										
All persons	**299**	**6 649**	**3 390**	**2 569**	**3 653**	**4 803**	**2 956**	**4 725**	**2 919**	**3 344**
In households	187	4 035	3 390	2 182	3 535	4 685	2 863	4 632	2 905	3 344
Householder	48	1 225	1 108	943	1 500	1 902	1 153	1 810	1 065	1 352
15 to 24 years	13	286	13	70	57	62	61	91	60	76
25 to 34 years	21	662	273	164	248	334	208	327	243	278
35 to 44 years	13	256	355	165	321	434	222	368	237	251
45 to 54 years	1	20	208	137	270	352	163	284	158	171
55 to 64 years	–	1	132	122	258	325	174	289	133	226
65 to 74 years	–	–	82	146	202	234	157	241	128	229
75 to 84 years	–	–	38	108	121	136	127	162	77	92
85 years and over	–	–	7	31	23	25	41	48	29	29
Family householder	47	1 214	947	590	1 020	1 362	815	1 316	789	918
Male	45	1 142	783	448	887	1 216	616	1 045	593	715
Female	2	72	164	142	133	146	199	271	196	203
Nonfamily householder	1	11	161	353	480	540	338	494	276	434
Male	1	5	89	138	197	243	125	216	120	208
Living alone	1	5	55	97	166	207	89	151	80	156
Female	–	6	72	215	283	297	213	278	156	226
Living alone	–	4	58	195	272	285	194	242	132	202
Spouse	56	1 135	827	451	879	1 197	613	1 045	637	708
Child	82	1 629	1 215	599	1 033	1 433	871	1 418	977	1 000
Other relatives	–	27	108	73	52	72	95	136	78	101
Nonrelatives	1	19	132	116	71	81	131	223	148	183
In group quarters	112	2 614	–	387	118	118	93	93	14	–
Institutionalized persons	–	–	–	100	118	118	93	93	–	–
Correctional institutions	–	–	–	33	–	–	–	–	–	–
Nursing homes	–	–	–	65	118	118	93	93	–	–
Other institutions	–	–	–	2	–	–	–	–	–	–
Other persons in group quarters	112	2 614	–	287	–	–	–	–	14	–
College dormitories	–	–	–	249	–	–	–	–	–	–
Military quarters	112	2 614	–	–	–	–	–	–	–	–
Emergency shelters for homeless persons	–	–	–	–	–	–	–	–	–	–
Visible in street locations	–	–	–	–	–	–	–	–	–	–
Shelters for abused women	–	–	–	1	–	–	–	–	–	–
Drug/alcohol abuse group homes	–	–	–	–	–	–	–	–	–	–
Other noninstitutional group quarters	–	–	–	37	–	–	–	–	14	–
Persons per household	3.23	3.36	3.06	2.31	2.36	2.46	2.48	2.56	2.73	2.47
Persons per family	3.26	3.36	3.27	2.90	2.93	2.98	2.94	2.97	3.14	2.97
Persons under 18 years	**81**	**1 618**	**1 064**	**529**	**818**	**1 147**	**731**	**1 210**	**846**	**847**
Householder or spouse	–	2	–	1	–	–	1	1	3	1
Own child	81	1 596	978	485	796	1 119	673	1 117	781	783
In married-couple family	76	1 524	841	347	670	985	468	836	623	561
Percent of persons under 18 years	93.8	94.2	79.0	65.6	81.9	85.9	64.0	69.1	73.6	66.2
With female householder, no husband present	4	40	116	116	113	116	158	210	124	179
Grandchild	–	3	42	25	9	15	28	40	28	34
Other relatives	–	8	6	3	3	3	11	17	11	5
Nonrelatives	–	9	38	13	10	10	18	35	23	24
Institutionalized persons	–	–	–	–	–	–	–	–	–	–
Other persons in group quarters	–	–	–	2	–	–	–	–	–	–
Persons 65 years and over	**–**	**5**	**220**	**479**	**588**	**667**	**550**	**749**	**343**	**535**
Family householder	–	–	86	128	165	204	154	231	118	187
Male	–	–	75	104	150	183	126	194	98	164
Female	–	–	11	24	15	21	28	37	20	23
Spouse	–	–	54	83	107	134	109	166	80	140
Parent	–	1	21	9	12	15	10	15	13	21
Other relatives	–	4	12	4	12	12	10	16	9	12
Nonrelatives	–	–	6	4	3	3	13	18	7	12
Nonfamily householder	–	–	41	157	181	191	171	220	116	163
Male	–	–	10	34	36	42	32	51	20	48
Living alone	–	–	9	30	33	38	31	50	19	45
Female	–	–	31	123	145	149	139	169	96	115
Living alone	–	–	30	122	145	149	136	163	89	113
Institutionalized persons	–	–	–	67	108	108	83	83	–	–
Other persons in group quarters	–	–	–	27	–	–	–	–	–	–
FAMILY TYPE BY PRESENCE OF OWN CHILDREN										
Families	**47**	**1 214**	**947**	**590**	**1 020**	**1 362**	**815**	**1 316**	**789**	**918**
With own children under 18 years	34	897	518	279	465	628	382	627	430	438
With own children under 6 years only	19	450	96	70	98	133	85	127	103	112
With own children under 6 and 6 to 17 years	7	185	116	54	77	106	77	123	67	81
Married-couple families	**45**	**1 162**	**827**	**451**	**879**	**1 197**	**613**	**1 045**	**637**	**708**
With own children under 18 years	32	847	443	186	383	540	257	456	327	302
With own children under 6 years only	19	426	87	43	83	116	56	91	70	78
With own children under 6 and 6 to 17 years	6	177	103	46	70	99	60	99	57	55
Female householder, no husband present	**2**	**29**	**95**	**108**	**117**	**129**	**161**	**204**	**114**	**156**
With own children under 18 years	2	27	61	74	73	75	97	126	79	110
With own children under 6 years only	–	14	9	21	14	14	17	21	25	27
With own children under 6 and 6 to 17 years	1	4	12	7	4	4	15	20	8	20
MARITAL STATUS										
Males 15 years and over	**143**	**3 577**	**1 234**	**965**	**1 391**	**1 856**	**1 088**	**1 797**	**1 071**	**1 272**
Never married	30	638	277	354	353	462	299	465	269	339
Now married, except separated	107	2 773	850	477	899	1 226	637	1 077	654	729
Separated	2	41	11	6	15	18	14	23	9	12
Widowed	–	3	14	41	38	42	50	74	31	48
Divorced	4	122	82	87	86	108	88	158	108	144
Females 15 years and over	**80**	**1 555**	**1 288**	**1 150**	**1 598**	**2 012**	**1 290**	**1 965**	**1 145**	**1 358**
Never married	8	181	237	335	278	340	256	367	212	283
Now married, except separated	68	1 316	852	474	905	1 228	643	1 082	660	727
Separated	2	9	12	20	17	18	21	33	17	19
Widowed	–	5	79	182	279	300	227	276	128	181
Divorced	2	44	108	139	119	126	143	207	128	148

TIPSII [UPF] GP123 CENSUS90 72583600 05/01/92 9:28 PM MACHINE: C DATA:CENSUS90*P1TIPSDA23. 04/27/92 01:54:18 TAPE: NONE FRAME: 175
TSF:CENSUS90*92. 04/27/92 01:54:49 UTF:CENSUS90*93. 04/27/92 01:54:50 META:CENSUS90*P1TABLES23. 04/27/92 02:05:37

Table 71. **Household and Family Characteristics by Race and Hispanic Origin: 1990**—Con.

[Threshold and complementary threshold are 250 persons. For definitions of terms and meanings of symbols, see text]

Place and [In Selected States] County Subdivision [2,500 to 9,999 Persons]	Milford town	Millinocket town	Millinocket CDP	Milo town	Monmouth town	Naples town	New Gloucester town	Newport town	Norridgewock town	North Berwick town
	All persons	All persons	All persons	All persons	All persons	All persons	All persons	All persons	All persons	All persons
HOUSEHOLD TYPE AND RELATIONSHIP										
All persons	**2 884**	**6 956**	**6 922**	**2 600**	**3 353**	**2 860**	**3 916**	**3 036**	**3 105**	**3 793**
In households	2 884	6 764	6 742	2 600	3 353	2 860	3 620	3 036	3 105	3 745
Householder	1 059	2 704	2 697	1 040	1 185	1 078	1 221	1 200	1 107	1 281
15 to 24 years	68	100	100	50	49	36	56	71	54	40
25 to 34 years	267	506	503	182	264	254	317	253	227	283
35 to 44 years	250	619	618	164	301	248	320	240	261	385
45 to 54 years	173	456	455	156	205	145	209	193	219	215
55 to 64 years	147	408	407	164	159	141	152	166	140	140
65 to 74 years	107	351	350	171	124	155	108	170	109	117
75 to 84 years	44	208	208	121	64	85	50	82	76	78
85 years and over	3	56	56	32	19	14	9	25	21	23
Family householder	780	1 966	1 959	740	931	811	997	840	858	1 022
Male	643	1 674	1 668	609	766	662	825	673	708	838
Female	137	292	291	131	165	149	172	167	150	184
Nonfamily householder	279	738	738	300	254	267	224	360	249	259
Male	155	344	344	123	121	117	97	148	125	132
Living alone	96	278	278	88	85	84	58	88	85	93
Female	124	394	394	177	133	150	127	212	124	127
Living alone	97	371	371	158	115	132	98	198	104	112
Spouse	649	1 672	1 666	626	790	724	861	670	727	879
Child	923	2 053	2 045	728	1 167	889	1 256	928	1 049	1 344
Other relatives	87	152	151	69	87	60	110	91	96	110
Nonrelatives	166	183	183	137	124	109	172	147	126	131
In group quarters	–	192	180	–	–	–	296	–	–	48
Institutionalized persons	–	53	53	–	–	–	296	–	–	48
Correctional institutions	–	–	–	–	–	–	–	–	–	–
Nursing homes	–	50	50	–	–	–	–	–	–	48
Other institutions	–	3	3	–	–	–	296	–	–	–
Other persons in group quarters	–	139	127	–	–	–	–	–	–	–
College dormitories	–	–	–	–	–	–	–	–	–	–
Military quarters	–	–	–	–	–	–	–	–	–	–
Emergency shelters for homeless persons	–	–	–	–	–	–	–	–	–	–
Visible in street locations	–	–	–	–	–	–	–	–	–	–
Shelters for abused women	–	–	–	–	–	–	–	–	–	–
Drug/alcohol abuse group homes	–	–	–	–	–	–	–	–	–	–
Other noninstitutional group quarters	–	139	127	–	–	–	–	–	–	–
Persons per household	2.72	2.50	2.50	2.50	2.83	2.65	2.96	2.53	2.80	2.92
Persons per family	3.13	2.97	2.97	2.92	3.20	3.06	3.23	3.01	3.18	3.28
Persons under 18 years	**769**	**1 688**	**1 682**	**645**	**972**	**771**	**1 133**	**805**	**895**	**1 146**
Householder or spouse	1	2	2	2	–	–	–	4	4	–
Own child	710	1 603	1 597	581	922	729	1 040	748	816	1 087
In married-couple family	595	1 344	1 338	463	777	641	916	581	685	951
Percent of persons under 18 years	77.4	79.6	79.5	71.8	79.9	83.1	80.8	72.2	76.5	83.0
With female householder, no husband present	92	209	209	106	112	68	91	128	100	112
Grandchild	23	42	42	22	26	18	35	25	42	23
Other relatives	4	11	11	2	3	10	11	13	13	13
Nonrelatives	31	30	30	38	21	14	23	15	20	23
Institutionalized persons	–	–	–	–	–	–	24	–	–	–
Other persons in group quarters	–	–	–	–	–	–	–	–	–	–
Persons 65 years and over	**225**	**943**	**942**	**473**	**322**	**372**	**290**	**385**	**309**	**374**
Family householder	92	325	324	162	117	151	97	126	109	111
Male	73	278	278	138	100	125	83	105	93	92
Female	19	47	46	24	17	26	14	21	16	19
Spouse	53	207	207	123	85	98	72	72	74	78
Parent	10	30	30	6	12	8	7	9	10	16
Other relatives	6	26	26	12	12	9	11	14	7	12
Nonrelatives	2	9	9	8	6	3	11	13	12	4
Nonfamily householder	62	290	290	162	90	103	70	151	97	107
Male	13	61	61	33	30	28	17	30	27	30
Living alone	10	56	56	33	28	26	15	23	23	27
Female	49	229	229	129	60	75	53	121	70	77
Living alone	44	229	229	123	60	74	48	119	65	76
Institutionalized persons	–	53	53	–	–	–	22	–	–	46
Other persons in group quarters	–	3	3	–	–	–	–	–	–	–
FAMILY TYPE BY PRESENCE OF OWN CHILDREN										
Families	**780**	**1 966**	**1 959**	**740**	**931**	**811**	**997**	**840**	**858**	**1 022**
With own children under 18 years	411	942	939	340	502	389	555	417	442	574
With own children under 6 years only	91	218	216	79	113	98	156	114	86	127
With own children under 6 and 6 to 17 years	74	123	123	59	99	76	101	78	89	123
Married-couple families	**649**	**1 672**	**1 666**	**626**	**790**	**724**	**861**	**670**	**727**	**879**
With own children under 18 years	339	766	763	270	412	340	481	306	362	494
With own children under 6 years only	81	173	171	55	90	89	140	80	65	113
With own children under 6 and 6 to 17 years	63	105	105	47	82	68	87	65	78	108
Female householder, no husband present	**96**	**216**	**215**	**95**	**100**	**67**	**93**	**124**	**99**	**103**
With own children under 18 years	56	138	138	63	67	38	54	84	59	64
With own children under 6 years only	6	36	36	19	14	6	8	22	13	9
With own children under 6 and 6 to 17 years	7	15	15	10	15	7	11	11	9	14
MARITAL STATUS										
Males 15 years and over	**1 127**	**2 772**	**2 752**	**965**	**1 246**	**1 070**	**1 488**	**1 124**	**1 154**	**1 355**
Never married	323	631	624	218	320	220	475	273	273	312
Now married, except separated	671	1 828	1 816	636	807	736	895	698	743	909
Separated	11	29	29	13	14	8	13	15	12	13
Widowed	20	59	59	25	28	28	17	35	29	31
Divorced	102	225	224	73	77	78	88	103	97	90
Females 15 years and over	**1 123**	**2 810**	**2 802**	**1 095**	**1 298**	**1 143**	**1 451**	**1 237**	**1 206**	**1 463**
Never married	236	473	472	176	237	188	324	218	212	273
Now married, except separated	674	1 707	1 701	638	813	743	894	695	750	911
Separated	10	34	34	21	17	10	16	20	15	27
Widowed	90	394	393	169	112	103	101	173	112	145
Divorced	113	202	202	91	119	99	116	131	117	107

TIPSII [UPF] GP123 CENSUS90 72583600 05/01/92 9:28 PM MACHINE: C DATA:CENSUS90*P1TIPSDA23. 04/27/92 01:54:18 TAPE: NONE FRAME: 176
TSF:CENSUS90*92. 04/27/92 01:54:49 UTF:CENSUS90*93. 04/27/92 01:54:50 META:CENSUS90*P1TABLES23. 04/27/92 02:05:37

Table 71. **Household and Family Characteristics by Race and Hispanic Origin: 1990**—Con.

[Threshold and complementary threshold are 250 persons. For definitions of terms and meanings of symbols, see text]

Place and [In Selected States] County Subdivision [2,500 to 9,999 Persons]	North Windham CDP	Norway CDP	Norway town	Oakland CDP	Oakland town	Old Orchard Beach town	Old Orchard Beach CDP	Old Town city	
	All persons	All persons	All persons	All persons	All persons	All persons	All persons	All persons	White
HOUSEHOLD TYPE AND RELATIONSHIP									
All persons	**4 077**	**3 023**	**4 754**	**3 510**	**5 595**	**7 789**	**7 789**	**8 317**	**7 957**
In households	4 076	2 925	4 645	3 510	5 595	7 750	7 750	8 292	7 935
Householder	1 501	1 251	1 888	1 358	2 089	3 472	3 472	3 276	3 172
15 to 24 years	64	88	99	98	119	265	265	371	360
25 to 34 years	329	260	382	311	458	939	939	669	630
35 to 44 years	412	225	375	291	496	708	708	616	588
45 to 54 years	258	171	286	228	378	427	427	427	413
55 to 64 years	149	129	233	150	252	410	410	452	446
65 to 74 years	165	186	263	181	252	418	418	417	413
75 to 84 years	102	141	187	78	106	243	243	259	257
85 years and over	22	51	63	21	28	62	62	65	65
Family householder	1 146	795	1 292	958	1 563	2 020	2 020	2 181	2 096
Male	909	550	965	718	1 224	1 513	1 513	1 619	1 555
Female	237	245	327	240	339	507	507	562	541
Nonfamily householder	355	456	596	400	526	1 452	1 452	1 095	1 076
Male	129	166	236	199	259	710	710	449	441
Living alone	91	126	173	146	191	511	511	237	234
Female	226	290	360	201	267	742	742	646	635
Living alone	193	257	322	177	235	599	599	500	495
Spouse	949	567	993	740	1 263	1 590	1 590	1 744	1 675
Child	1 382	855	1 377	1 136	1 829	1 903	1 903	2 310	2 181
Other relatives	96	73	127	98	156	256	256	263	252
Nonrelatives	148	179	260	178	258	529	529	699	655
In group quarters	1	98	109	–	–	39	39	25	22
Institutionalized persons	–	71	71	–	–	22	22	–	–
Correctional institutions	–	–	–	–	–	–	–	–	–
Nursing homes	–	70	70	–	–	22	22	–	–
Other institutions	–	1	1	–	–	–	–	–	–
Other persons in group quarters	1	27	38	–	–	17	17	25	22
College dormitories	–	–	–	–	–	–	–	–	–
Military quarters	–	–	–	–	–	–	–	–	–
Emergency shelters for homeless persons	–	–	–	–	–	–	–	–	–
Visible in street locations	1	–	–	–	–	–	–	–	–
Shelters for abused women	–	–	–	–	–	–	–	–	–
Drug/alcohol abuse group homes	–	–	–	–	–	17	17	–	–
Other noninstitutional group quarters	–	27	38	–	–	–	–	25	22
Persons per household	2.72	2.34	2.46	2.58	2.68	2.23	2.23	2.53	2.52
Persons per family	3.12	2.88	2.93	3.06	3.08	2.86	2.86	2.98	2.98
Persons under 18 years	**1 127**	**778**	**1 227**	**982**	**1 564**	**1 567**	**1 567**	**1 902**	**1 780**
Householder or spouse	–	2	2	3	3	3	3	3	3
Own child	1 075	718	1 128	910	1 445	1 458	1 458	1 764	1 656
In married-couple family	877	425	765	673	1 144	1 102	1 102	1 303	1 230
Percent of persons under 18 years	77.8	54.6	62.3	68.5	73.1	70.3	70.3	68.5	69.1
With female householder, no husband present	165	252	294	184	233	280	280	406	378
Grandchild	24	15	36	40	64	41	41	71	65
Other relatives	7	7	9	4	10	17	17	16	15
Nonrelatives	21	36	52	25	42	48	48	48	41
Institutionalized persons	–	–	–	–	–	–	–	–	–
Other persons in group quarters	–	–	–	–	–	–	–	–	–
Persons 65 years and over	**432**	**624**	**830**	**407**	**577**	**1 062**	**1 062**	**1 091**	**1 081**
Family householder	152	171	249	136	208	327	327	352	348
Male	124	137	201	113	173	264	264	276	272
Female	28	34	48	23	35	63	63	76	76
Spouse	114	125	181	90	139	221	221	244	243
Parent	16	12	21	19	20	46	46	43	41
Other relatives	11	14	17	10	14	32	32	38	38
Nonrelatives	2	9	12	8	18	18	18	25	24
Nonfamily householder	137	207	264	144	178	396	396	389	387
Male	19	29	46	35	47	68	68	62	61
Living alone	18	26	42	29	40	65	65	57	56
Female	118	178	218	109	131	328	328	327	326
Living alone	114	173	213	107	129	316	316	313	312
Institutionalized persons	–	68	68	–	–	21	21	–	–
Other persons in group quarters	–	18	18	–	–	1	1	–	–
FAMILY TYPE BY PRESENCE OF OWN CHILDREN									
Families	**1 146**	**795**	**1 292**	**958**	**1 563**	**2 020**	**2 020**	**2 181**	**2 096**
With own children under 18 years	621	401	620	505	810	880	880	1 032	980
With own children under 6 years only	150	105	146	124	181	284	284	304	282
With own children under 6 and 6 to 17 years	95	70	120	95	155	149	149	164	160
Married-couple families	**949**	**567**	**993**	**740**	**1 263**	**1 590**	**1 590**	**1 744**	**1 673**
With own children under 18 years	491	227	406	355	613	650	650	745	704
With own children under 6 years only	126	59	94	82	128	219	219	217	200
With own children under 6 and 6 to 17 years	83	40	81	77	133	107	107	127	123
Female householder, no husband present	**155**	**190**	**236**	**168**	**225**	**330**	**330**	**369**	**357**
With own children under 18 years	106	148	172	116	150	181	181	246	237
With own children under 6 years only	15	37	40	28	33	50	50	69	65
With own children under 6 and 6 to 17 years	11	27	31	13	16	35	35	33	33
MARITAL STATUS									
Males 15 years and over	**1 482**	**1 034**	**1 701**	**1 274**	**2 050**	**3 119**	**3 119**	**3 161**	**3 032**
Never married	387	273	427	320	490	1 016	1 016	1 075	1 032
Now married, except separated	962	596	1 036	759	1 302	1 656	1 656	1 811	1 730
Separated	18	18	26	19	23	52	52	28	27
Widowed	17	35	55	35	45	78	78	67	66
Divorced	98	112	157	141	190	317	317	180	177
Females 15 years and over	**1 674**	**1 354**	**2 043**	**1 410**	**2 241**	**3 336**	**3 336**	**3 562**	**3 431**
Never married	337	265	389	315	480	756	756	869	827
Now married, except separated	973	592	1 034	752	1 292	1 657	1 657	1 807	1 734
Separated	25	29	32	22	30	70	70	49	49
Widowed	151	259	325	171	218	421	421	445	441
Divorced	188	209	263	150	221	432	432	392	380

TIPSII [UPF] GP123 CENSUS90 72583600 05/01/92 9:28 PM MACHINE: C DATA:CENSUS90*P1TIPSDA23. 04/27/92 01:54:18 TAPE: NONE FRAME: 177
TSF:CENSUS90*92. 04/27/92 01:54:49 UTF:CENSUS90*93. 04/27/92 01:54:50 META:CENSUS90*P1TABLES23. 04/27/92 02:05:37

Table 71. **Household and Family Characteristics by Race and Hispanic Origin: 1990**—Con.

[Threshold and complementary threshold are 250 persons. For definitions of terms and meanings of symbols, see text]

Place and [In Selected States] County Subdivision [2,500 to 9,999 Persons]	Orono CDP		Orrington town	Oxford town	Paris town	Pittsfield CDP	Pittsfield town	Poland town	Raymond town	Richmond town
	All persons	White	All persons	All persons	All persons	All persons	All persons	All persons	All persons	All persons
HOUSEHOLD TYPE AND RELATIONSHIP										
All persons	**9 789**	**9 447**	**3 309**	**3 705**	**4 492**	**3 222**	**4 190**	**4 342**	**3 311**	**3 072**
In households	5 360	5 173	3 309	3 691	4 355	3 118	4 086	4 235	3 310	3 072
Householder	2 161	2 107	1 231	1 298	1 763	1 201	1 547	1 515	1 160	1 138
15 to 24 years	467	456	28	62	93	63	71	44	24	63
25 to 34 years	324	304	229	292	330	276	341	334	267	285
35 to 44 years	380	369	349	299	334	229	299	429	339	268
45 to 54 years	289	286	209	209	258	167	236	247	191	183
55 to 64 years	266	257	178	201	268	163	230	224	137	116
65 to 74 years	231	231	131	139	253	163	207	150	117	101
75 to 84 years	137	137	89	85	178	111	131	74	71	91
85 years and over	67	67	18	11	49	29	32	13	14	31
Family householder	1 132	1 107	954	1 031	1 221	853	1 121	1 229	953	806
Male	837	817	815	825	961	656	895	1 009	804	643
Female	295	290	139	206	260	197	226	220	149	163
Nonfamily householder	1 029	1 000	277	267	542	348	426	286	207	332
Male	457	437	118	134	203	120	159	136	105	154
Living alone	224	211	86	94	146	79	102	100	73	111
Female	572	563	159	133	339	228	267	150	102	178
Living alone	350	347	132	113	314	208	242	120	90	150
Spouse	888	871	848	838	989	675	911	1 059	865	671
Child	1 149	1 096	1 034	1 225	1 290	1 010	1 298	1 350	1 100	988
Other relatives	117	114	72	158	108	94	136	155	97	109
Nonrelatives	1 045	985	124	172	205	138	194	156	88	166
In group quarters	4 429	4 274	–	14	137	104	104	107	1	–
Institutionalized persons	96	95	–	–	137	104	104	107	–	–
Correctional institutions	–	–	–	–	34	–	–	–	–	–
Nursing homes	96	95	–	–	103	104	104	–	–	–
Other institutions	–	–	–	–	–	–	–	107	–	–
Other persons in group quarters	4 333	4 179	–	14	–	–	–	–	1	–
College dormitories	4 313	4 159	–	–	–	–	–	–	–	–
Military quarters	–	–	–	–	–	–	–	–	–	–
Emergency shelters for homeless persons	–	–	–	–	–	–	–	–	–	–
Visible in street locations	–	–	–	–	–	–	–	–	–	–
Shelters for abused women	–	–	–	–	–	–	–	–	–	–
Drug/alcohol abuse group homes	–	–	–	–	–	–	–	–	–	–
Other noninstitutional group quarters	20	20	–	14	–	–	–	–	1	–
Persons per household	2.48	2.48	2.69	2.84	2.47	2.60	2.64	2.80	2.85	2.70
Persons per family	2.90	2.90	3.05	3.15	2.95	3.09	3.09	3.09	3.16	3.19
Persons under 18 years	**953**	**906**	**845**	**1 111**	**1 112**	**903**	**1 154**	**1 279**	**930**	**859**
Householder or spouse	–	–	–	–	–	2	3	1	–	–
Own child	888	841	799	998	1 029	850	1 062	1 092	888	790
In married-couple family	658	626	699	807	811	649	834	932	820	638
Percent of persons under 18 years	69.0	69.1	82.7	72.6	72.9	71.9	72.3	72.9	88.2	74.3
With female householder, no husband present	196	183	81	151	176	172	189	113	51	116
Grandchild	17	17	18	50	24	26	41	56	23	37
Other relatives	13	13	5	20	8	4	9	11	9	4
Nonrelatives	28	28	23	43	48	21	39	29	10	28
Institutionalized persons	–	–	–	–	3	–	–	90	–	–
Other persons in group quarters	7	7	–	–	–	–	–	–	–	–
Persons 65 years and over	**702**	**701**	**358**	**385**	**778**	**523**	**628**	**388**	**330**	**324**
Family householder	195	195	138	140	236	137	172	153	131	94
Male	162	162	120	109	190	111	143	132	111	70
Female	33	33	18	31	46	26	29	21	20	24
Spouse	138	138	89	94	159	93	123	111	102	57
Parent	18	18	14	19	9	16	19	9	14	13
Other relatives	9	9	11	18	24	8	11	24	11	16
Nonrelatives	6	6	6	8	11	6	8	7	1	15
Nonfamily householder	240	240	100	95	244	166	198	84	71	129
Male	47	47	20	24	48	21	34	27	16	34
Living alone	45	45	17	21	42	17	26	23	15	30
Female	193	193	80	71	196	145	164	57	55	95
Living alone	187	187	76	68	192	144	162	56	53	93
Institutionalized persons	95	94	–	–	95	97	97	–	–	–
Other persons in group quarters	1	1	–	11	–	–	–	–	–	–
FAMILY TYPE BY PRESENCE OF OWN CHILDREN										
Families	**1 132**	**1 107**	**954**	**1 031**	**1 221**	**853**	**1 121**	**1 229**	**953**	**806**
With own children under 18 years	511	498	451	542	586	450	568	624	493	418
With own children under 6 years only	104	102	93	135	158	129	156	144	138	115
With own children under 6 and 6 to 17 years	90	86	85	98	107	89	101	105	99	91
Married-couple families	**888**	**868**	**848**	**838**	**989**	**675**	**911**	**1 059**	**865**	**671**
With own children under 18 years	366	356	391	426	438	338	438	524	444	333
With own children under 6 years only	76	74	86	106	117	97	117	130	127	92
With own children under 6 and 6 to 17 years	71	68	74	87	92	69	81	94	96	79
Female householder, no husband present	**194**	**191**	**80**	**146**	**178**	**141**	**159**	**116**	**62**	**100**
With own children under 18 years	122	119	47	89	119	94	104	68	35	66
With own children under 6 years only	21	21	3	19	27	22	25	9	5	18
With own children under 6 and 6 to 17 years	15	14	11	10	12	18	18	7	2	9
MARITAL STATUS										
Males 15 years and over	**4 713**	**4 528**	**1 274**	**1 360**	**1 670**	**1 134**	**1 526**	**1 712**	**1 247**	**1 129**
Never married	3 561	3 418	289	318	409	282	388	447	257	275
Now married, except separated	968	930	861	860	1 028	707	949	1 086	887	694
Separated	18	18	14	20	12	8	12	22	12	21
Widowed	49	49	20	39	66	32	39	31	19	36
Divorced	117	113	90	123	155	105	138	126	72	103
Females 15 years and over	**4 285**	**4 164**	**1 368**	**1 408**	**1 903**	**1 329**	**1 711**	**1 624**	**1 283**	**1 192**
Never married	2 760	2 675	249	230	327	199	265	265	213	215
Now married, except separated	964	939	865	861	1 019	702	942	1 084	889	704
Separated	42	41	16	26	29	22	27	16	17	22
Widowed	312	310	130	140	298	256	296	111	91	128
Divorced	207	199	108	151	230	150	181	148	73	123

TIPSII [UPF] GP123 CENSUS90 72583600 05/01/92 9:28 PM MACHINE: C DATA:CENSUS90*P1TIPSDA23. 04/27/92 01:54:18 TAPE: NONE FRAME: 178
TSF:CENSUS90*92. 04/27/92 01:54:49 UTF:CENSUS90*93. 04/27/92 01:54:50 META:CENSUS90*P1TABLES23. 04/27/92 02:05:37

Table 71. **Household and Family Characteristics by Race and Hispanic Origin: 1990**—Con.

[Threshold and complementary threshold are 250 persons. For definitions of terms and meanings of symbols, see text]

Place and [In Selected States] County Subdivision [2,500 to 9,999 Persons]	Rockland city	Rockport town	Rumford CDP	Rumford town	Sabattus town	Scarborough CDP	Searsport town	Sidney town	Skowhegan CDP	Skowhegan town
	All persons	All persons	All persons	All persons	All persons	All persons	All persons	All persons	All persons	All persons
HOUSEHOLD TYPE AND RELATIONSHIP										
All persons	**7 972**	**2 854**	**5 419**	**7 078**	**3 696**	**2 586**	**2 603**	**2 593**	**6 990**	**8 725**
In households	7 791	2 833	5 337	6 996	3 680	2 580	2 579	2 571	6 794	8 529
Householder	3 323	1 174	2 317	2 954	1 304	1 105	979	888	2 816	3 454
15 to 24 years	259	28	133	146	58	66	33	32	212	231
25 to 34 years	639	182	450	555	326	257	174	204	569	707
35 to 44 years	607	300	343	473	336	205	235	258	535	691
45 to 54 years	424	169	291	399	224	180	154	164	369	468
55 to 64 years	454	175	352	462	167	163	154	95	418	519
65 to 74 years	513	184	425	534	129	150	135	89	372	443
75 to 84 years	322	109	238	292	51	72	72	40	252	293
85 years and over	105	27	85	93	13	12	22	6	89	102
Family householder	2 071	803	1 475	1 976	1 022	722	733	727	1 838	2 330
Male	1 460	619	1 090	1 530	870	526	562	607	1 350	1 733
Female	611	184	385	446	152	196	171	120	488	597
Nonfamily householder	1 252	371	842	978	282	383	246	161	978	1 124
Male	452	142	372	431	139	155	97	79	367	434
Living alone	342	109	307	355	95	106	69	52	272	319
Female	800	229	470	547	143	228	149	82	611	690
Living alone	703	194	433	498	114	186	129	67	533	604
Spouse	1 522	684	1 095	1 532	877	591	608	632	1 377	1 782
Child	2 278	801	1 537	2 030	1 266	658	809	888	2 019	2 590
Other relatives	224	57	151	194	76	84	76	56	195	242
Nonrelatives	444	117	237	286	157	142	107	107	387	461
In group quarters	181	21	82	82	16	6	24	22	196	196
Institutionalized persons	139	6	56	56	–	–	–	–	196	196
Correctional institutions	33	–	–	–	–	–	–	–	47	47
Nursing homes	106	–	56	56	–	–	–	–	144	144
Other institutions	–	6	–	–	–	–	–	–	5	5
Other persons in group quarters	42	15	26	26	16	6	24	22	–	–
College dormitories	–	7	–	–	7	–	–	–	–	–
Military quarters	21	–	–	–	–	–	–	–	–	–
Emergency shelters for homeless persons	–	–	–	–	–	–	–	–	–	–
Visible in street locations	–	–	–	–	–	–	–	–	–	–
Shelters for abused women	1	–	–	–	–	–	–	–	–	–
Drug/alcohol abuse group homes	–	–	–	–	–	–	–	–	–	–
Other noninstitutional group quarters	20	8	26	26	9	6	24	22	–	–
Persons per household	2.34	2.41	2.30	2.37	2.82	2.33	2.63	2.90	2.41	2.47
Persons per family	2.94	2.92	2.89	2.90	3.17	2.85	3.04	3.17	2.95	2.98
Persons under 18 years	**1 961**	**692**	**1 278**	**1 688**	**1 100**	**517**	**695**	**783**	**1 743**	**2 272**
Householder or spouse	3	–	3	3	–	–	–	–	9	10
Own child	1 820	667	1 200	1 590	1 046	492	653	750	1 587	2 068
In married-couple family	1 219	560	774	1 116	893	405	531	664	1 074	1 449
Percent of persons under 18 years	62.2	80.9	60.6	66.1	81.2	78.3	76.4	84.8	61.6	63.8
With female householder, no husband present	492	102	367	397	113	72	104	73	432	517
Grandchild	59	13	30	39	13	18	24	13	71	93
Other relatives	17	2	9	13	9	4	3	5	23	27
Nonrelatives	61	10	24	31	26	3	15	15	53	74
Institutionalized persons	–	–	–	–	–	–	–	–	–	–
Other persons in group quarters	1	–	12	12	6	–	–	–	–	–
Persons 65 years and over	**1 394**	**485**	**1 106**	**1 350**	**311**	**360**	**375**	**231**	**1 130**	**1 311**
Family householder	388	179	359	464	116	126	131	90	325	384
Male	315	150	303	388	106	100	105	79	264	313
Female	73	29	56	76	10	26	26	11	61	71
Spouse	260	133	248	303	78	96	92	58	205	249
Parent	23	6	22	28	14	18	15	9	23	32
Other relatives	36	6	24	32	10	6	8	8	25	26
Nonrelatives	29	11	13	17	10	6	11	4	19	21
Nonfamily householder	552	141	389	455	77	108	98	45	388	454
Male	116	36	92	104	24	25	23	14	80	95
Living alone	108	30	87	99	20	23	20	12	73	88
Female	436	105	297	351	53	83	75	31	308	359
Living alone	422	100	291	341	50	76	72	29	299	347
Institutionalized persons	105	1	51	51	–	–	–	–	145	145
Other persons in group quarters	1	8	–	–	6	–	20	17	–	–
FAMILY TYPE BY PRESENCE OF OWN CHILDREN										
Families	**2 071**	**803**	**1 475**	**1 976**	**1 022**	**722**	**733**	**727**	**1 838**	**2 330**
With own children under 18 years	1 027	356	652	865	590	301	370	408	905	1 174
With own children under 6 years only	301	79	185	236	158	87	86	83	262	327
With own children under 6 and 6 to 17 years	193	69	122	157	92	50	64	87	147	196
Married-couple families	**1 522**	**684**	**1 095**	**1 532**	**877**	**591**	**608**	**632**	**1 377**	**1 782**
With own children under 18 years	653	289	409	593	493	239	297	347	598	804
With own children under 6 years only	177	67	101	141	143	69	71	71	161	211
With own children under 6 and 6 to 17 years	140	61	91	124	80	43	51	79	104	144
Female householder, no husband present	**443**	**104**	**295**	**339**	**102**	**100**	**106**	**71**	**374**	**447**
With own children under 18 years	305	63	202	220	71	50	63	52	248	300
With own children under 6 years only	104	12	68	76	11	12	12	9	74	86
With own children under 6 and 6 to 17 years	46	8	28	28	11	5	13	5	37	41
MARITAL STATUS										
Males 15 years and over	**2 880**	**1 059**	**2 057**	**2 703**	**1 354**	**1 007**	**940**	**966**	**2 538**	**3 135**
Never married	808	221	615	762	300	270	208	225	704	820
Now married, except separated	1 575	702	1 128	1 570	890	612	622	645	1 454	1 864
Separated	52	15	16	23	13	7	9	7	30	36
Widowed	103	32	92	109	37	25	23	25	76	86
Divorced	342	89	206	239	114	93	78	64	274	329
Females 15 years and over	**3 425**	**1 210**	**2 293**	**2 959**	**1 423**	**1 131**	**1 068**	**974**	**3 019**	**3 715**
Never married	667	224	460	552	266	246	168	178	651	778
Now married, except separated	1 596	700	1 131	1 574	895	609	626	643	1 422	1 831
Separated	60	10	44	49	17	8	21	5	56	66
Widowed	575	145	406	492	101	122	158	56	489	566
Divorced	527	131	252	292	144	146	95	92	401	474

TIPSII [UPF] GP123 CENSUS90 72583600 05/01/92 9:28 PM MACHINE: C DATA:CENSUS90*P1TIPSDA23. 04/27/92 01:54:18 TAPE: NONE FRAME: 179
TSF:CENSUS90*92. 04/27/92 01:54:49 UTF:CENSUS90*93. 04/27/92 01:54:50 META:CENSUS90*P1TABLES23. 04/27/92 02:05:37

Table 71. **Household and Family Characteristics by Race and Hispanic Origin: 1990**—Con.

[Threshold and complementary threshold are 250 persons. For definitions of terms and meanings of symbols, see text]

Place and [In Selected States] County Subdivision [2,500 to 9,999 Persons]	South Berwick town	South Eliot CDP	South Sanford CDP	Springvale CDP	Standish town	Thomaston town	Topsham CDP	Topsham town		Turner town
	All persons	All persons	All persons	All persons	All persons	All persons	All persons	All persons	White	All persons
HOUSEHOLD TYPE AND RELATIONSHIP										
All persons	**5 877**	**3 112**	**3 929**	**3 542**	**7 678**	**3 306**	**6 147**	**8 746**	**8 494**	**4 315**
In households	5 839	3 112	3 929	3 529	7 242	2 797	6 014	8 613	8 381	4 303
Householder	2 104	1 169	1 438	1 316	2 492	1 103	2 146	3 071	3 012	1 476
15 to 24 years	69	18	54	77	70	42	92	127	125	83
25 to 34 years	600	224	334	355	573	172	641	870	848	363
35 to 44 years	587	288	336	263	762	255	560	806	787	412
45 to 54 years	310	221	232	168	417	154	314	457	444	233
55 to 64 years	206	160	193	134	291	136	230	347	345	170
65 to 74 years	187	147	169	148	214	181	162	265	264	134
75 to 84 years	112	95	98	132	141	122	113	154	154	64
85 years and over	33	16	22	39	24	41	34	45	45	17
Family householder	1 648	901	1 093	940	2 052	771	1 640	2 380	2 333	1 161
Male	1 359	765	930	725	1 730	600	1 348	2 001	1 972	975
Female	289	136	163	215	322	171	292	379	361	186
Nonfamily householder	456	268	345	376	440	332	506	691	679	315
Male	234	106	151	153	209	111	215	315	306	158
Living alone	168	81	117	103	141	83	128	201	196	101
Female	222	162	194	223	231	221	291	376	373	157
Living alone	193	145	180	207	189	194	254	328	325	126
Spouse	1 403	791	931	745	1 771	626	1 413	2 071	2 018	1 020
Child	1 993	961	1 334	1 213	2 518	866	2 040	2 870	2 778	1 489
Other relatives	161	99	98	93	202	71	143	224	208	118
Nonrelatives	178	92	128	162	259	131	272	377	365	200
In group quarters	38	–	–	13	436	509	133	133	113	12
Institutionalized persons	38	–	–	–	4	491	67	67	67	–
Correctional institutions	–	–	–	–	–	491	–	–	–	–
Nursing homes	38	–	–	–	4	–	67	67	67	–
Other institutions	–	–	–	–	–	–	–	–	–	–
Other persons in group quarters	–	–	–	13	432	18	66	66	46	12
College dormitories	–	–	–	13	425	–	–	–	–	–
Military quarters	–	–	–	–	–	–	66	66	46	–
Emergency shelters for homeless persons	–	–	–	–	–	–	–	–	–	–
Visible in street locations	–	–	–	–	1	–	–	–	–	–
Shelters for abused women	–	–	–	–	–	–	–	–	–	–
Drug/alcohol abuse group homes	–	–	–	–	–	–	–	–	–	–
Other noninstitutional group quarters	–	–	–	–	6	18	–	–	–	12
Persons per household	2.78	2.66	2.73	2.68	2.91	2.54	2.80	2.80	2.79	2.92
Persons per family	3.16	3.05	3.16	3.18	3.19	3.03	3.19	3.17	3.15	3.26
Persons under 18 years	**1 736**	**768**	**1 187**	**1 097**	**2 139**	**744**	**1 759**	**2 501**	**2 423**	**1 315**
Householder or spouse	2	–	1	2	–	1	1	2	2	2
Own child	1 659	730	1 130	1 031	2 035	688	1 678	2 362	2 290	1 227
In married-couple family	1 435	641	943	773	1 743	535	1 450	2 058	1 999	1 074
Percent of persons under 18 years	82.7	83.5	79.4	70.5	81.5	71.9	82.4	82.3	82.5	81.7
With female householder, no husband present	180	77	151	218	213	119	191	234	224	115
Grandchild	38	26	31	23	41	30	36	65	61	38
Other relatives	21	7	3	13	19	7	15	27	26	13
Nonrelatives	16	5	22	28	44	18	29	45	44	35
Institutionalized persons	–	–	–	–	–	–	–	–	–	–
Other persons in group quarters	–	–	–	–	–	–	–	–	–	–
Persons 65 years and over	**519**	**405**	**424**	**456**	**619**	**507**	**526**	**773**	**770**	**317**
Family householder	185	153	146	145	244	167	156	254	253	116
Male	139	128	133	122	206	147	132	217	216	99
Female	46	25	13	23	38	20	24	37	37	17
Spouse	113	107	100	112	173	130	108	184	183	74
Parent	20	16	14	13	30	4	17	22	21	12
Other relatives	25	18	11	6	21	5	19	26	26	9
Nonrelatives	3	6	10	6	11	7	8	12	12	7
Nonfamily householder	147	105	143	174	135	177	153	210	210	99
Male	32	22	40	29	38	47	31	48	48	21
Living alone	31	19	36	26	34	40	29	46	46	16
Female	115	83	103	145	97	130	122	162	162	78
Living alone	113	78	102	142	90	127	119	158	158	74
Institutionalized persons	26	–	–	–	2	4	65	65	65	–
Other persons in group quarters	–	–	–	–	3	13	–	–	–	–
FAMILY TYPE BY PRESENCE OF OWN CHILDREN										
Families	**1 648**	**901**	**1 093**	**940**	**2 052**	**771**	**1 640**	**2 380**	**2 333**	**1 161**
With own children under 18 years	921	417	601	549	1 095	389	931	1 306	1 270	637
With own children under 6 years only	292	86	175	152	246	89	285	387	376	155
With own children under 6 and 6 to 17 years	179	78	117	123	209	87	188	254	244	136
Married-couple families	**1 403**	**791**	**931**	**745**	**1 771**	**626**	**1 413**	**2 071**	**2 032**	**1 020**
With own children under 18 years	783	364	493	405	931	290	779	1 105	1 075	548
With own children under 6 years only	268	78	157	111	220	60	237	328	319	131
With own children under 6 and 6 to 17 years	162	72	99	97	184	66	177	235	226	123
Female householder, no husband present	**186**	**80**	**118**	**156**	**198**	**118**	**179**	**235**	**228**	**100**
With own children under 18 years	108	45	87	119	118	77	124	153	148	65
With own children under 6 years only	16	6	12	30	14	21	36	46	44	15
With own children under 6 and 6 to 17 years	14	6	14	21	20	18	9	14	13	9
MARITAL STATUS										
Males 15 years and over	**2 118**	**1 216**	**1 390**	**1 214**	**2 845**	**1 493**	**2 283**	**3 257**	**3 163**	**1 589**
Never married	468	282	278	323	766	445	566	770	737	359
Now married, except separated	1 433	814	953	760	1 826	763	1 509	2 190	2 135	1 059
Separated	25	16	14	15	30	25	20	31	29	16
Widowed	41	27	31	31	44	57	48	68	68	30
Divorced	151	77	114	85	179	203	140	198	194	125
Females 15 years and over	**2 253**	**1 269**	**1 518**	**1 392**	**3 049**	**1 195**	**2 347**	**3 344**	**3 259**	**1 600**
Never married	391	210	230	264	784	230	435	608	591	258
Now married, except separated	1 441	809	956	768	1 823	646	1 469	2 146	2 086	1 053
Separated	43	16	19	36	37	16	29	38	37	17
Widowed	183	132	156	163	178	156	194	261	258	119
Divorced	195	102	157	161	227	147	220	291	287	153

TIPSII [UPF] GP123 CENSUS90 72583600 05/01/92 9:28 PM MACHINE: C DATA:CENSUS90*P1TIPSDA23. 04/27/92 01:54:18 TAPE: NONE FRAME: 180
TSF:CENSUS90*92. 04/27/92 01:54:49 UTF:CENSUS90*93. 04/27/92 01:54:50 META:CENSUS90*P1TABLES23. 04/27/92 02:05:37

Table 71. **Household and Family Characteristics by Race and Hispanic Origin: 1990**—Con.

[Threshold and complementary threshold are 250 persons. For definitions of terms and meanings of symbols, see text]

Place and [In Selected States] County Subdivision [2,500 to 9,999 Persons]	Van Buren CDP	Van Buren town	Vassalboro town	Waldoboro town	Warren town	Waterboro town	Wells town	West Gardiner town	Wilton town	Winslow CDP
	All persons	All persons	All persons	All persons	All persons	All persons	All persons	All persons	All persons	All persons
HOUSEHOLD TYPE AND RELATIONSHIP										
All persons	**2 759**	**3 045**	**3 679**	**4 601**	**3 192**	**4 510**	**7 778**	**2 531**	**4 242**	**5 436**
In households	2 620	2 906	3 632	4 514	3 088	4 510	7 778	2 531	4 242	5 405
Householder	1 087	1 180	1 324	1 738	1 126	1 555	3 056	888	1 588	2 187
15 to 24 years	62	65	54	82	42	78	59	30	97	111
25 to 34 years	170	187	335	330	249	429	553	176	315	366
35 to 44 years	227	260	344	363	320	437	786	266	334	478
45 to 54 years	150	167	195	264	152	232	500	162	263	306
55 to 64 years	193	204	177	257	155	156	427	127	208	372
65 to 74 years	176	185	137	237	111	149	413	73	206	330
75 to 84 years	94	97	69	151	78	55	251	38	132	190
85 years and over	15	15	13	54	19	19	67	16	33	34
Family householder	755	842	1 027	1 264	849	1 249	2 196	716	1 187	1 542
Male	581	659	846	1 021	703	932	1 814	561	932	1 236
Female	174	183	181	243	146	317	382	155	255	306
Nonfamily householder	332	338	297	474	277	306	860	172	401	645
Male	135	140	132	189	124	152	354	85	164	239
Living alone	116	120	98	140	89	107	259	55	122	192
Female	197	198	165	285	153	154	506	87	237	406
Living alone	186	187	140	262	128	123	447	75	209	356
Spouse	600	678	878	1 047	723	1 095	1 898	601	998	1 256
Child	788	890	1 178	1 411	1 006	1 583	2 324	870	1 386	1 621
Other relatives	59	68	109	120	99	121	210	68	100	131
Nonrelatives	86	90	143	198	134	156	290	104	170	210
In group quarters	139	139	47	87	104	–	–	–	–	31
Institutionalized persons	127	127	29	68	84	–	–	–	–	–
Correctional institutions	–	–	–	–	84	–	–	–	–	–
Nursing homes	118	118	29	68	–	–	–	–	–	–
Other institutions	9	9	–	–	–	–	–	–	–	–
Other persons in group quarters	12	12	18	19	20	–	–	–	–	31
College dormitories	–	–	–	–	–	–	–	–	–	–
Military quarters	–	–	–	–	–	–	–	–	–	–
Emergency shelters for homeless persons	–	–	–	–	–	–	–	–	–	–
Visible in street locations	–	–	–	–	–	–	–	–	–	–
Shelters for abused women	–	–	–	–	–	–	–	–	–	–
Drug/alcohol abuse group homes	–	–	–	–	–	–	–	–	–	–
Other noninstitutional group quarters	12	12	18	19	20	–	–	–	–	31
Persons per household	2.41	2.46	2.74	2.60	2.74	2.90	2.55	2.85	2.67	2.47
Persons per family	2.92	2.94	3.11	3.04	3.15	3.24	3.02	3.15	3.09	2.95
Persons under 18 years	**624**	**715**	**1 002**	**1 269**	**891**	**1 403**	**1 898**	**733**	**1 230**	**1 281**
Householder or spouse	2	2	1	1	–	1	2	–	4	1
Own child	593	682	947	1 178	838	1 339	1 800	680	1 159	1 218
In married-couple family	459	542	792	951	719	1 182	1 569	577	960	969
Percent of persons under 18 years	73.6	75.8	79.0	74.9	80.7	84.2	82.7	78.7	78.0	75.6
With female householder, no husband present	123	128	120	161	82	129	170	84	164	206
Grandchild	8	8	27	40	34	36	53	24	26	24
Other relatives	6	8	9	9	2	2	14	5	8	8
Nonrelatives	15	15	18	41	17	25	29	24	33	30
Institutionalized persons	–	–	–	–	–	–	–	–	–	–
Other persons in group quarters	–	–	–	–	–	–	–	–	–	–
Persons 65 years and over	**515**	**540**	**384**	**706**	**324**	**345**	**1 116**	**192**	**550**	**824**
Family householder	136	147	125	216	92	121	387	74	194	294
Male	111	122	107	183	79	83	333	57	171	244
Female	25	25	18	33	13	38	54	17	23	50
Spouse	87	95	78	151	66	76	294	41	139	185
Parent	10	15	13	19	11	21	38	12	22	23
Other relatives	8	8	26	10	12	19	35	8	8	28
Nonrelatives	7	7	9	13	20	6	18	4	10	9
Nonfamily householder	149	150	94	226	116	102	344	53	177	260
Male	36	37	18	41	32	27	85	10	38	43
Living alone	32	33	17	36	28	24	80	7	34	41
Female	113	113	76	185	84	75	259	43	139	217
Living alone	113	113	72	179	76	74	251	42	132	208
Institutionalized persons	112	112	29	65	1	–	–	–	–	–
Other persons in group quarters	6	6	10	6	6	–	–	–	–	25
FAMILY TYPE BY PRESENCE OF OWN CHILDREN										
Families	**755**	**842**	**1 027**	**1 264**	**849**	**1 249**	**2 196**	**716**	**1 187**	**1 542**
With own children under 18 years	350	398	523	636	469	730	1 022	389	604	693
With own children under 6 years only	96	101	147	161	110	193	244	66	148	147
With own children under 6 and 6 to 17 years	52	60	106	127	91	143	179	66	117	123
Married-couple families	**600**	**678**	**878**	**1 047**	**723**	**1 095**	**1 898**	**601**	**998**	**1 256**
With own children under 18 years	259	302	426	495	393	635	867	324	477	528
With own children under 6 years only	59	64	119	127	95	177	214	54	105	113
With own children under 6 and 6 to 17 years	41	49	92	105	86	130	163	58	103	105
Female householder, no husband present	**130**	**136**	**113**	**143**	**80**	**119**	**216**	**85**	**151**	**230**
With own children under 18 years	83	87	76	95	51	76	117	52	102	135
With own children under 6 years only	34	34	18	21	8	13	21	8	33	22
With own children under 6 and 6 to 17 years	10	10	11	17	5	12	11	6	13	16
MARITAL STATUS										
Males 15 years and over	**1 026**	**1 135**	**1 362**	**1 682**	**1 244**	**1 643**	**2 989**	**965**	**1 513**	**2 004**
Never married	287	311	320	389	271	367	721	245	328	506
Now married, except separated	624	704	901	1 077	767	1 114	1 947	613	1 022	1 283
Separated	8	8	15	24	13	13	40	9	12	23
Widowed	51	52	32	43	36	35	77	23	39	51
Divorced	56	60	94	149	157	114	204	75	112	141
Females 15 years and over	**1 231**	**1 335**	**1 464**	**1 861**	**1 178**	**1 707**	**3 198**	**988**	**1 692**	**2 372**
Never married	273	288	240	297	191	301	547	175	296	474
Now married, except separated	625	705	904	1 078	748	1 114	1 947	615	1 013	1 288
Separated	20	21	22	27	17	14	34	14	15	29
Widowed	219	222	145	256	115	137	368	80	186	349
Divorced	94	99	153	203	107	141	302	104	182	232

TIPSII [UPF] GP123 CENSUS90 72583600 05/01/92 9:28 PM MACHINE: C DATA:CENSUS90*P1TIPSDA23. 04/27/92 01:54:18 TAPE: NONE FRAME: 181
TSF:CENSUS90*92. 04/27/92 01:54:49 UTF:CENSUS90*93. 04/27/92 01:54:50 META:CENSUS90*P1TABLES23. 04/27/92 02:05:37

Table 71. **Household and Family Characteristics by Race and Hispanic Origin: 1990**—Con.

[Threshold and complementary threshold are 250 persons. For definitions of terms and meanings of symbols, see text]

Place and [In Selected States] County Subdivision [2,500 to 9,999 Persons]	Winslow town	Winterport town	Winthrop CDP	Winthrop town	Wiscasset town	Woolwich town	Yarmouth CDP	Yarmouth town	York town	York Harbor CDP
	All persons	All persons	All persons	All persons	All persons	All persons	All persons	All persons	All persons	All persons
HOUSEHOLD TYPE AND RELATIONSHIP										
All persons	**7 997**	**3 175**	**2 819**	**5 968**	**3 339**	**2 570**	**3 338**	**7 862**	**9 818**	**2 555**
In households	7 966	3 175	2 774	5 863	3 339	2 570	3 212	7 736	9 734	2 471
Householder	3 051	1 117	1 126	2 245	1 286	927	1 274	3 068	3 788	1 007
15 to 24 years	130	33	50	81	52	20	31	103	105	23
25 to 34 years	557	252	204	415	238	194	269	570	593	125
35 to 44 years	707	338	265	580	325	230	376	849	975	225
45 to 54 years	455	178	168	358	210	185	197	536	665	200
55 to 64 years	492	146	142	292	177	132	145	411	579	130
65 to 74 years	437	79	149	285	162	84	125	327	503	154
75 to 84 years	234	72	116	189	94	67	107	225	299	122
85 years and over	39	19	32	45	28	15	24	47	69	28
Family householder	2 275	894	791	1 695	929	744	869	2 157	2 782	698
Male	1 847	730	601	1 313	736	606	696	1 715	2 206	585
Female	428	164	190	382	193	138	173	442	576	113
Nonfamily householder	776	223	335	550	357	183	405	911	1 006	309
Male	306	105	128	233	175	90	152	365	420	111
Living alone	238	73	99	174	139	69	109	254	288	76
Female	470	118	207	317	182	93	253	546	586	198
Living alone	408	109	180	274	161	77	218	455	505	177
Spouse	1 890	749	650	1 433	757	640	749	1 866	2 448	623
Child	2 536	1 092	825	1 831	1 067	848	981	2 318	2 827	652
Other relatives	185	98	61	140	87	60	70	173	276	75
Nonrelatives	304	119	112	214	142	95	138	311	395	114
In group quarters	31	–	45	105	–	–	126	126	84	84
Institutionalized persons	–	–	45	105	–	–	126	126	84	84
Correctional institutions	–	–	–	–	–	–	–	–	–	–
Nursing homes	–	–	45	105	–	–	126	126	62	62
Other institutions	–	–	–	–	–	–	–	–	22	22
Other persons in group quarters	31	–	–	–	–	–	–	–	–	–
College dormitories	–	–	–	–	–	–	–	–	–	–
Military quarters	–	–	–	–	–	–	–	–	–	–
Emergency shelters for homeless persons	–	–	–	–	–	–	–	–	–	–
Visible in street locations	–	–	–	–	–	–	–	–	–	–
Shelters for abused women	–	–	–	–	–	–	–	–	–	–
Drug/alcohol abuse group homes	–	–	–	–	–	–	–	–	–	–
Other noninstitutional group quarters	31	–	–	–	–	–	–	–	–	–
Persons per household	2.61	2.84	2.46	2.61	2.60	2.77	2.52	2.52	2.57	2.45
Persons per family	3.03	3.17	2.94	3.01	3.06	3.08	3.07	3.02	3.00	2.93
Persons under 18 years	**2 076**	**971**	**684**	**1 505**	**918**	**694**	**841**	**1 892**	**2 367**	**534**
Householder or spouse	1	–	2	5	–	–	–	–	1	–
Own child	1 974	909	660	1 436	859	662	799	1 811	2 242	507
In married-couple family	1 626	749	520	1 182	694	579	715	1 591	1 985	461
Percent of persons under 18 years	78.3	77.1	76.0	78.5	75.6	83.4	85.0	84.1	83.9	86.3
With female householder, no husband present	278	117	125	211	132	55	69	179	203	39
Grandchild	39	23	14	39	34	14	24	53	74	19
Other relatives	14	15	1	6	4	6	2	7	15	1
Nonrelatives	48	24	7	19	21	12	16	21	35	7
Institutionalized persons	–	–	–	–	–	–	–	–	–	–
Other persons in group quarters	–	–	–	–	–	–	–	–	–	–
Persons 65 years and over	**1 064**	**259**	**470**	**881**	**400**	**267**	**490**	**1 031**	**1 432**	**543**
Family householder	401	92	150	292	146	108	119	331	512	172
Male	329	77	124	239	115	83	94	274	430	146
Female	72	15	26	53	31	25	25	57	82	26
Spouse	251	61	103	209	91	80	86	242	386	130
Parent	33	10	11	20	10	15	10	27	52	18
Other relatives	33	12	10	23	11	5	7	24	27	7
Nonrelatives	12	6	8	13	4	1	7	15	17	5
Nonfamily householder	309	78	147	227	138	58	137	268	359	132
Male	61	14	33	58	36	14	21	54	64	20
Living alone	58	12	30	50	33	13	18	46	58	18
Female	248	64	114	169	102	44	116	214	295	112
Living alone	237	63	112	165	98	44	114	211	291	111
Institutionalized persons	–	–	41	97	–	–	124	124	79	79
Other persons in group quarters	25	–	–	–	–	–	–	–	–	–
FAMILY TYPE BY PRESENCE OF OWN CHILDREN										
Families	**2 275**	**894**	**791**	**1 695**	**929**	**744**	**869**	**2 157**	**2 782**	**698**
With own children under 18 years	1 103	503	376	808	466	369	434	1 013	1 235	283
With own children under 6 years only	231	121	90	187	98	83	107	221	274	52
With own children under 6 and 6 to 17 years	198	84	74	147	88	64	95	201	241	48
Married-couple families	**1 890**	**749**	**650**	**1 433**	**757**	**640**	**749**	**1 866**	**2 448**	**623**
With own children under 18 years	877	407	289	652	360	313	374	857	1 076	250
With own children under 6 years only	187	101	66	154	75	75	98	203	248	48
With own children under 6 and 6 to 17 years	171	72	60	123	73	59	90	189	218	45
Female householder, no husband present	**299**	**100**	**112**	**200**	**128**	**71**	**94**	**229**	**248**	**59**
With own children under 18 years	177	68	75	123	83	38	49	127	127	28
With own children under 6 years only	27	10	21	28	15	7	7	15	20	3
With own children under 6 and 6 to 17 years	23	9	12	20	11	4	4	8	15	2
MARITAL STATUS										
Males 15 years and over	**2 959**	**1 171**	**1 016**	**2 226**	**1 245**	**992**	**1 194**	**2 939**	**3 738**	**971**
Never married	736	278	226	498	292	222	287	733	845	219
Now married, except separated	1 928	769	673	1 483	786	660	775	1 922	2 519	653
Separated	28	9	5	14	16	14	10	28	31	4
Widowed	71	17	37	73	29	14	30	65	96	33
Divorced	196	98	75	158	122	82	92	191	247	62
Females 15 years and over	**3 303**	**1 205**	**1 213**	**2 465**	**1 309**	**1 000**	**1 430**	**3 342**	**4 111**	**1 150**
Never married	606	196	230	449	220	168	276	673	719	180
Now married, except separated	1 930	772	673	1 479	781	655	777	1 916	2 533	659
Separated	37	19	13	22	20	8	12	31	35	10
Widowed	427	104	169	295	160	83	212	362	456	186
Divorced	303	114	128	220	128	86	153	360	368	115

TIPSII [UPF] GP123 CENSUS90 72583600 05/01/92 9:28 PM MACHINE: C DATA:CENSUS90*P1TIPSDA23. 04/27/92 01:54:18 TAPE: NONE FRAME: 182
TSF:CENSUS90*92. 04/27/92 01:54:49 UTF:CENSUS90*93. 04/27/92 01:54:50 META:CENSUS90*P1TABLES23. 04/27/92 02:05:37

Table 72. **Household and Family Characteristics for Selected Racial Groups: 1990**

[The above table was omitted because there were no qualifying areas]

Table 73. **Household and Family Characteristics by Type of Hispanic Origin: 1990**

[The above table was omitted because there were no qualifying areas]

TIPSII [UPF] GP123 CENSUS90 72583600 05/01/92 9:28 PM MACHINE: C DATA:CENSUS90*P1TIPSDA23. 04/27/92 01:54:18 TAPE: NONE FRAME: 183
TSF:CENSUS90*92. 04/27/92 01:54:49 UTF:CENSUS90*93. 04/27/92 01:54:50 META:CENSUS90*P1TABLES23. 04/27/92 02:05:37

Table 74. **Age and Sex: 1990**

[For definitions of terms and meanings of symbols, see text]

Place and [In Selected States] County Subdivision [1,000 to 2,499 Persons]	All persons	Female	Age										Selected age groups			
			Under 5 years	5 to 14 years	15 to 24 years	25 to 34 years	35 to 44 years	45 to 54 years	55 to 64 years	65 to 74 years	75 to 84 years	85 years and over	16 years and over	18 years and over	62 years and over	65 years and over
Acton town	1 727	859	120	248	178	258	312	170	182	170	74	15	1 333	1 292	324	259
Addison town	1 114	549	57	176	141	179	164	134	111	78	55	19	868	834	183	152
Albion town	1 736	873	112	285	234	288	269	179	144	131	60	34	1 309	1 242	264	225
Alfred town	2 238	1 083	138	326	233	362	376	226	242	210	100	25	1 752	1 700	416	335
Anson town	2 382	1 160	160	355	316	355	354	273	263	183	103	20	1 829	1 758	379	306
Appleton town	1 069	532	91	185	108	182	213	102	85	67	26	10	774	737	126	103
Ashland town	1 542	743	113	208	227	233	242	178	168	106	59	8	1 189	1 133	212	173
Baileyville town	2 031	1 031	128	321	273	288	302	265	204	154	82	14	1 558	1 497	317	250
Baldwin town	1 219	609	65	183	156	198	189	152	122	97	46	11	947	918	196	154
Belgrade town	2 375	1 217	165	369	254	380	441	266	239	155	80	26	1 811	1 735	335	261
Benton town	2 312	1 136	177	292	350	344	419	267	212	177	61	13	1 803	1 710	303	251
Bethel town	2 329	1 206	148	313	269	336	413	247	244	204	118	37	1 830	1 765	422	359
Bingham CDP	1 071	561	77	163	135	159	126	92	104	121	58	36	816	785	251	215
Bingham town	1 230	640	83	196	156	182	156	108	115	136	61	37	936	897	271	234
Blue Hill town	1 941	1 022	115	306	174	248	352	224	179	167	141	35	1 498	1 455	400	343
Boothbay Harbor CDP	1 267	686	78	120	162	154	192	127	169	126	98	41	1 054	1 023	312	265
Boothbay Harbor town	2 347	1 252	138	263	262	279	346	244	296	257	182	80	1 923	1 865	613	519
Bowdoin town	2 207	1 113	199	390	280	467	366	240	133	89	33	10	1 590	1 522	168	132
Bowdoinham town	2 192	1 106	170	349	245	384	411	279	150	128	67	9	1 633	1 576	239	204
Bradford town	1 103	546	87	191	144	188	193	100	104	63	28	5	803	770	118	96
Bradley town	1 136	571	73	132	163	208	173	128	121	79	53	6	916	879	170	138
Bridgton CDP	2 195	1 185	136	316	323	314	337	194	231	175	138	31	1 707	1 624	403	344
Bristol town	2 326	1 186	122	287	249	309	353	234	282	285	167	38	1 883	1 812	581	490
Brownfield town	1 034	519	82	164	100	171	177	115	98	73	46	8	775	751	155	127
Brownville town	1 506	770	70	239	174	209	230	167	149	165	80	23	1 171	1 127	318	268
Brunswick Station CDP	1 829	741	261	236	562	582	154	21	3	7	2	1	1 325	1 309	10	10
Buckfield town	1 566	779	150	278	176	283	273	158	99	90	52	7	1 119	1 075	175	149
Canaan town	1 636	839	132	279	233	273	301	157	119	88	53	1	1 193	1 130	180	142
Cape Neddick CDP	2 193	1 115	120	270	262	326	399	254	239	207	94	22	1 776	1 708	381	323
Carmel town	1 906	938	127	288	251	339	334	210	171	118	57	11	1 469	1 414	234	186
Castine town	1 161	397	26	74	494	114	107	92	86	103	49	16	1 055	1 030	196	168
Charleston town	1 187	591	82	192	197	241	178	136	73	54	31	3	896	864	109	88
Chelsea town	2 497	1 172	151	402	320	361	483	285	212	197	74	12	1 897	1 820	346	283
Cherryfield town	1 183	614	84	178	125	167	168	128	126	116	72	19	908	871	251	207
Chesterville town	1 012	519	84	183	117	161	172	108	85	56	36	10	728	702	129	102
Chisholm CDP	1 653	881	119	254	245	244	224	165	186	138	59	19	1 246	1 196	276	216
Clinton CDP	1 485	754	108	263	239	253	206	164	106	88	44	14	1 084	1 040	175	146
Corinna town	2 196	1 115	131	351	281	363	326	246	222	150	101	25	1 673	1 604	349	276
Corinth town	2 177	1 118	157	337	346	349	358	252	158	131	71	18	1 630	1 550	269	220
Cornish town	1 178	604	106	162	148	176	198	114	135	77	47	15	894	859	180	139
Cornville town	1 008	503	64	169	135	136	200	116	83	69	35	1	756	711	131	105
Cumberland Center CDP	1 890	969	135	275	232	203	370	321	173	110	57	14	1 444	1 379	230	181
Damariscotta town	1 811	986	98	217	180	211	255	190	187	232	170	71	1 470	1 418	534	473
Damariscotta-Newcastle CDP	1 567	881	76	150	133	142	192	164	161	257	198	94	1 324	1 291	606	549
Dayton town	1 197	607	94	176	179	200	212	130	88	69	36	13	901	868	139	118
Dedham town	1 229	609	85	226	123	244	235	125	95	65	28	3	907	879	125	96
Deer Isle town	1 829	934	126	250	203	243	290	177	183	185	119	53	1 437	1 395	416	357
Dixfield CDP	1 300	679	80	175	181	181	178	137	119	102	100	47	1 029	976	282	249
Dixmont town	1 007	493	59	185	128	160	200	92	97	51	27	8	742	707	110	86
Dresden town	1 332	652	101	209	149	243	227	145	127	86	33	12	1 005	963	172	131
East Machias town	1 218	625	72	196	143	150	205	131	130	126	50	15	934	901	230	191
East Millinocket town	2 166	1 126	132	313	257	329	327	228	296	175	92	17	1 698	1 622	367	284
East Millinocket CDP	2 075	1 078	127	298	251	320	299	221	285	166	91	17	1 627	1 555	354	274
Easton town	1 291	648	99	202	151	221	201	124	135	88	63	7	975	933	196	158
Eastport city	1 965	1 035	122	269	229	252	292	186	204	232	125	54	1 550	1 500	477	411
Eddington town	1 947	1 002	132	272	237	325	300	274	214	115	61	17	1 515	1 464	247	193
Enfield town	1 476	704	107	234	175	270	230	168	155	81	49	7	1 106	1 080	175	137
Falmouth Foreside CDP	1 708	921	94	197	139	212	273	196	166	204	157	70	1 399	1 365	491	431
Farmingdale CDP	2 070	1 153	107	314	265	307	323	242	200	187	97	28	1 617	1 564	382	312
Fort Fairfield CDP	1 729	925	97	250	204	213	234	189	192	196	109	45	1 365	1 322	419	350
Fort Kent CDP	2 123	1 143	112	267	386	292	277	181	206	209	136	57	1 713	1 642	463	402
Frankfort town	1 020	506	90	179	143	193	162	80	73	63	35	2	736	709	122	100
Franklin town	1 141	580	79	171	137	184	190	117	127	72	52	12	880	844	171	136
Freeport CDP	1 829	990	124	188	266	383	280	184	129	127	113	35	1 497	1 455	316	275
Frenchville town	1 338	645	99	217	167	204	220	147	133	73	59	19	1 006	965	184	151
Friendship town	1 099	559	67	166	118	155	147	124	100	133	71	18	857	828	247	222
Fryeburg CDP	1 580	865	85	204	206	235	225	191	144	158	88	44	1 269	1 220	340	290
Garland town	1 064	489	70	183	161	193	197	89	89	57	21	4	801	770	109	82
Gouldsboro town	1 986	879	101	240	257	407	348	177	175	164	102	15	1 630	1 580	322	281
Greenbush town	1 309	658	114	251	171	251	225	131	81	58	24	3	926	877	108	85
Greenville CDP	1 601	855	105	209	164	217	265	151	166	163	110	51	1 266	1 226	383	324
Greenville town	1 884	997	127	258	187	261	314	189	185	188	124	51	1 476	1 432	428	363
Guilford CDP	1 082	546	71	134	163	145	137	109	116	109	75	23	865	837	241	207
Guilford town	1 710	869	101	268	234	236	242	170	179	154	101	25	1 319	1 274	335	280
Hancock town	1 757	895	139	223	212	271	267	206	196	149	78	16	1 377	1 337	297	243
Harrison town	1 951	992	110	358	192	296	389	184	208	152	48	14	1 465	1 400	277	214
Hartland CDP	1 038	540	83	159	149	162	116	105	79	84	63	38	782	753	209	185
Hartland town	1 806	918	147	281	241	308	250	190	145	128	76	40	1 350	1 293	283	244
Hiram town	1 260	635	97	229	143	207	216	135	96	76	48	13	917	881	170	137
Hodgdon town	1 257	642	102	230	136	199	203	146	109	86	38	8	904	867	159	132
Hope town	1 017	521	82	159	103	177	164	122	90	81	27	12	763	732	146	120
Howland town	1 435	742	114	179	188	237	173	171	142	110	88	33	1 129	1 086	266	231
Howland CDP	1 304	685	96	156	178	209	153	159	134	102	84	33	1 040	999	252	219
Hudson town	1 048	526	90	167	136	195	174	110	98	49	24	5	773	749	106	78
Jefferson town	2 111	1 078	129	356	246	335	361	223	203	152	81	25	1 596	1 538	329	258
Jonesport town	1 525	804	97	254	163	238	199	131	145	171	84	43	1 156	1 115	338	298
Kenduskeag town	1 234	616	75	224	168	222	239	102	92	78	27	7	915	885	138	112
Kennebunkport CDP	1 100	587	34	101	100	111	173	164	168	142	79	28	956	937	299	249
Kingfield town	1 114	576	89	171	145	185	177	116	91	62	59	19	837	808	168	140
Kittery Point CDP	1 093	577	69	111	101	165	205	134	101	123	68	16	900	875	242	207
Lamoine town	1 311	678	85	188	131	212	228	168	141	90	54	14	1 022	987	192	158

TIPSII [UPF] GP123 CENSUS90 72583600 05/01/92 9:28 PM MACHINE: C DATA:CENSUS90*P1TIPSDA23. 04/27/92 01:54:18 TAPE: NONE FRAME: 184
TSF:CENSUS90*92. 04/27/92 01:54:49 UTF:CENSUS90*93. 04/27/92 01:54:50 META:CENSUS90*P1TABLES23. 04/27/92 02:05:37

Table 74. **Age and Sex: 1990**—Con.

[For definitions of terms and meanings of symbols, see text]

Place and [In Selected States] County Subdivision [1,000 to 2,499 Persons]	All persons	Female	Age: Under 5 years	5 to 14 years	15 to 24 years	25 to 34 years	35 to 44 years	45 to 54 years	55 to 64 years	65 to 74 years	75 to 84 years	85 years and over	Selected age groups: 16 years and over	18 years and over	62 years and over	65 years and over
Leeds town	1 669	829	139	316	216	262	293	182	113	101	32	15	1 189	1 140	174	148
Levant town	1 627	813	150	275	222	317	247	170	123	63	47	13	1 174	1 122	148	123
Limerick town	1 688	847	120	293	188	293	301	146	162	122	46	17	1 251	1 201	246	185
Limestone CDP	1 245	624	63	159	204	164	204	169	118	91	55	18	1 010	968	194	164
Lincolnville town	1 809	897	147	234	190	281	294	217	186	153	76	31	1 408	1 369	330	260
Little Falls-South Windham CDP	1 715	639	89	144	346	491	249	134	105	94	51	12	1 468	1 439	197	157
Livermore town	1 950	968	137	291	228	333	293	243	204	140	70	11	1 499	1 438	283	221
Livermore Falls CDP	1 935	1 028	145	280	255	312	256	143	191	202	121	30	1 482	1 419	417	353
Lubec town	1 853	995	109	237	202	252	229	186	200	228	152	58	1 489	1 441	508	438
Machias CDP	1 773	982	84	202	435	220	206	131	129	156	131	79	1 470	1 441	409	366
Machiasport town	1 166	515	62	174	146	183	189	136	127	79	56	14	911	874	180	149
Manchester town	2 099	1 068	144	338	194	245	404	258	210	176	103	27	1 590	1 526	372	306
Mapleton town	1 853	912	98	300	245	303	334	232	177	92	63	9	1 427	1 368	213	164
Mars Hill town	1 760	936	131	256	205	242	216	151	210	176	110	63	1 353	1 303	408	349
Mars Hill-Blaine CDP	1 717	925	122	227	212	226	210	177	186	183	108	66	1 346	1 293	410	357
Mechanic Falls CDP	2 388	1 231	175	390	339	404	376	224	183	166	96	35	1 776	1 705	356	297
Medway town	1 922	924	140	367	274	344	322	199	159	80	32	5	1 381	1 288	159	117
Mexico CDP	2 302	1 171	164	333	301	399	309	186	246	245	91	28	1 784	1 715	451	364
Milbridge town	1 305	704	84	153	163	166	166	120	152	165	75	61	1 048	1 010	344	301
Milford CDP	2 228	1 130	128	337	349	438	320	244	216	140	50	6	1 722	1 656	276	196
Milo CDP	2 129	1 130	149	290	263	315	242	244	229	217	139	41	1 660	1 599	483	397
Minot town	1 664	838	122	287	190	286	286	202	154	80	49	8	1 231	1 173	168	137
Mount Desert town	1 899	993	116	202	176	261	335	246	207	198	132	26	1 566	1 535	416	356
Mount Vernon town	1 362	697	101	228	165	191	276	167	96	87	43	8	1 010	961	178	138
Newburgh town	1 317	642	96	206	152	233	250	143	103	94	34	6	1 001	961	173	134
Newcastle town	1 538	810	108	207	162	207	235	171	138	155	111	44	1 199	1 161	354	310
Newfield town	1 042	494	66	176	133	174	183	110	75	76	37	12	773	738	139	125
Newport CDP	1 843	955	150	247	255	312	235	206	158	164	87	29	1 418	1 378	331	280
New Sharon town	1 175	573	79	228	103	204	197	127	103	73	46	15	858	826	173	134
Nobleboro town	1 455	758	116	197	164	234	224	170	150	123	54	23	1 122	1 081	251	200
Norridgewock CDP	1 496	745	109	241	216	231	226	195	130	76	57	15	1 126	1 086	193	148
North Berwick CDP	1 568	814	128	270	198	280	246	145	112	80	67	42	1 143	1 098	220	189
Northport town	1 201	610	69	152	107	202	197	140	138	125	60	11	966	946	238	196
North Yarmouth town	2 429	1 230	214	352	301	412	481	304	166	134	62	3	1 824	1 746	235	199
Orland town	1 805	909	116	269	223	279	306	211	189	135	58	19	1 391	1 337	268	212
Otisfield town	1 136	569	101	188	104	195	193	108	102	84	46	15	827	804	185	145
Owls Head town	1 574	787	95	165	174	172	268	161	192	198	120	29	1 293	1 247	425	347
Oxford CDP	1 284	631	106	230	175	236	190	135	98	64	45	5	930	888	140	114
Palermo town	1 021	504	76	151	127	178	151	114	106	68	35	15	784	756	152	118
Palmyra town	1 867	953	123	339	250	295	266	231	177	119	58	9	1 377	1 327	232	186
Parsonsfield town	1 472	757	108	247	176	210	245	133	157	118	61	17	1 098	1 053	253	196
Patten town	1 256	612	61	200	171	164	206	141	112	94	78	29	979	937	229	201
Penobscot town	1 131	622	46	165	114	143	181	134	118	99	65	66	902	875	263	230
Peru town	1 541	776	132	251	149	272	238	153	149	127	57	13	1 142	1 099	239	197
Phillips town	1 148	586	71	194	170	164	206	101	101	64	63	14	857	809	170	141
Phippsburg town	1 815	897	102	258	206	302	291	234	191	145	66	20	1 434	1 382	282	231
Pittston town	2 444	1 240	150	409	283	379	412	283	239	176	92	21	1 860	1 799	366	289
Plymouth town	1 152	575	86	220	162	218	184	108	85	55	30	4	814	775	112	89
Porter town	1 301	676	108	190	163	206	205	137	127	98	55	12	989	957	197	165
Pownal town	1 262	620	95	191	191	207	264	139	88	63	23	1	950	904	113	87
Randolph town	1 949	992	143	273	235	348	295	181	216	159	82	17	1 511	1 465	333	258
Randolph CDP	1 949	992	143	273	235	348	295	181	216	159	82	17	1 511	1 465	333	258
Rangeley town	1 063	529	62	132	96	165	170	103	133	118	62	22	858	835	248	202
Readfield town	2 033	1 023	142	362	209	271	426	255	186	101	55	26	1 493	1 436	230	182
Richmond CDP	1 775	912	177	271	232	352	254	167	105	92	91	34	1 308	1 274	247	217
St. Albans town	1 724	855	105	308	222	264	322	182	144	113	49	15	1 272	1 220	228	177
St. George town	2 261	1 163	144	297	213	292	390	237	258	254	138	38	1 798	1 747	533	430
Sangerville town	1 398	727	97	220	158	199	207	157	141	127	70	22	1 059	1 020	266	219
Searsport CDP	1 151	614	61	161	126	149	170	126	131	133	70	24	914	889	268	227
Sebago town	1 259	606	101	154	126	213	212	156	121	117	40	19	989	964	206	176
Shapleigh town	1 911	945	138	281	211	313	332	189	191	178	69	9	1 466	1 396	315	256
Sherman town	1 027	512	60	196	127	148	162	106	91	89	41	7	747	713	162	137
South Paris CDP	2 320	1 226	164	307	291	396	265	220	206	216	173	82	1 828	1 770	537	471
South Thomaston town	1 227	636	75	161	139	191	183	138	151	117	53	19	977	947	236	189
Southwest Harbor town	1 952	1 016	143	254	224	321	288	196	189	167	131	39	1 528	1 492	393	337
Steuben town	1 084	544	76	173	142	176	173	112	102	76	47	7	820	791	156	130
Stockton Springs town	1 383	711	104	191	137	234	229	161	137	118	59	13	1 072	1 026	229	190
Stonington town	1 252	643	96	162	146	189	174	147	125	119	74	20	980	950	252	213
Strong town	1 217	624	96	188	144	205	184	137	110	94	46	13	913	882	176	153
Sullivan town	1 118	593	83	176	128	204	155	113	99	82	53	25	849	815	190	160
Surry town	1 004	506	62	136	104	116	203	120	102	87	60	14	794	762	198	161
Swanville town	1 130	562	93	235	131	189	207	99	87	64	21	4	781	744	109	89
Thomaston CDP	2 445	1 050	116	286	308	466	461	243	167	224	128	46	2 018	1 962	459	398
Tremont town	1 324	669	97	141	147	211	254	125	145	133	49	22	1 063	1 020	251	204
Trenton town	1 060	537	79	158	109	177	179	95	139	81	35	8	810	786	162	124
Union town	1 989	1 017	150	314	216	286	354	223	180	147	88	31	1 499	1 437	318	266
Unity town	1 817	877	123	267	471	228	235	170	130	115	64	14	1 409	1 359	229	193
Veazie town	1 633	800	92	201	247	259	249	228	152	122	67	16	1 322	1 275	250	205
Vinalhaven town	1 072	562	65	123	126	156	173	116	107	115	65	26	871	843	252	206
Waldoboro CDP	1 420	788	102	172	189	158	186	132	138	149	127	67	1 127	1 083	386	343
Wales town	1 223	596	110	206	158	234	181	123	104	63	34	10	891	857	133	107
Washburn town	1 880	960	130	297	257	265	305	199	203	119	84	21	1 429	1 364	284	224
Washington town	1 185	561	81	217	128	174	230	137	97	69	42	10	867	827	157	121
Waterford town	1 299	654	96	159	161	198	223	154	125	116	55	12	1 029	989	220	183
Wayne town	1 029	512	68	158	95	163	203	114	83	100	38	7	791	759	165	145
West Bath town	1 716	867	107	225	225	293	300	228	161	129	41	7	1 356	1 312	226	177
West Paris town	1 514	798	87	218	164	211	195	170	147	115	119	88	1 191	1 145	363	322
Whitefield town	1 931	958	143	342	245	277	363	200	133	118	77	33	1 406	1 341	274	228
Wilton CDP	2 453	1 289	213	386	309	392	328	255	209	198	126	37	1 823	1 753	432	361
Windsor town	1 895	976	136	309	234	319	326	242	153	114	54	8	1 421	1 357	215	176
Winter Harbor town	1 157	532	114	178	205	243	161	76	66	66	38	10	850	827	130	114
Winterport CDP	1 274	658	98	195	159	206	223	133	122	60	60	18	963	909	169	138
Wiscasset CDP	1 233	644	56	175	144	144	182	157	129	138	81	27	987	964	288	246
Woodland town	1 402	670	87	237	182	234	232	170	119	75	58	8	1 062	1 017	176	141
Woodland CDP	1 287	669	81	185	185	170	187	159	121	120	67	12	1 005	964	236	199
Woodstock town	1 194	616	92	200	135	187	174	123	126	95	47	15	884	851	190	157

TIPSII [UPF] GP123 CENSUS90 72583600 05/01/92 9:28 PM MACHINE: C DATA:CENSUS90*P1TIPSDA23. 04/27/92 01:54:18 TAPE: NONE FRAME: 185
TSF:CENSUS90*92. 04/27/92 01:54:49 UTF:CENSUS90*93. 04/27/92 01:54:50 META:CENSUS90*P1TABLES23. 04/27/92 02:05:37

Table 75. Household and Family Characteristics: 1990

[For definitions of terms and meanings of symbols, see text]

Place and [In Selected States] County Subdivision [1,000 to 2,499 Persons]	Households											Persons in households				
		Family households						Nonfamily households					Relatives of householder			
				Married-couple family		Female householder, no husband present			Householder living alone							
	Total	Total	With own children under 18 years	Total	With own children under 18 years	Total	With own children under 18 years	Total	Total	65 years and over	Householder 65 years and over	Total	Spouse	Child	Other relatives	Nonrelatives of householder
Acton town	640	493	219	444	189	33	19	147	98	41	154	1 727	444	510	54	79
Addison town	433	320	143	263	114	39	21	113	87	48	107	1 114	263	337	28	53
Albion town	610	464	241	392	202	45	24	146	117	51	125	1 712	392	564	65	81
Alfred town	816	630	279	558	245	57	29	186	162	86	217	2 126	558	660	43	49
Anson town	902	661	314	551	245	70	42	241	192	99	204	2 382	551	737	61	131
Appleton town	388	308	173	264	147	32	23	80	68	27	74	1 069	264	366	28	23
Ashland town	606	442	220	367	177	50	31	164	142	64	133	1 542	367	496	25	48
Baileyville town	770	587	271	497	226	69	38	183	158	85	179	2 031	497	635	68	61
Baldwin town	419	365	159	308	137	33	9	54	45	20	85	1 219	308	383	68	41
Belgrade town	891	678	345	593	289	60	42	213	157	65	167	2 350	593	727	51	88
Benton town	854	675	338	577	287	73	37	179	135	52	161	2 312	577	742	54	85
Bethel town	953	674	302	563	242	88	48	279	225	108	248	2 329	563	632	74	107
Bingham CDP	426	289	143	209	87	56	40	137	117	56	130	1 037	209	311	28	63
Bingham town	484	335	168	243	105	66	46	149	128	60	141	1 196	243	372	31	66
Blue Hill town	798	563	265	469	207	73	44	235	195	110	241	1 941	469	554	47	73
Boothbay Harbor CDP	584	338	126	264	93	59	27	246	205	112	193	1 267	264	306	38	75
Boothbay Harbor town	1 023	635	248	514	193	89	40	388	328	189	348	2 314	514	589	73	115
Bowdoin town	750	603	365	508	318	63	35	147	100	26	81	2 207	508	772	69	108
Bowdoinham town	818	634	333	537	275	73	40	184	146	53	137	2 192	537	695	61	81
Bradford town	381	296	157	265	139	20	14	85	63	29	68	1 103	265	378	39	40
Bradley town	441	318	147	278	127	22	13	123	90	49	95	1 136	278	317	35	65
Bridgton CDP	895	581	292	445	205	115	76	314	275	145	250	2 181	445	683	64	94
Bristol town	987	690	266	613	219	56	35	297	245	137	321	2 326	613	587	35	104
Brownfield town	394	298	150	252	123	31	18	96	80	38	86	1 034	252	324	30	34
Brownville town	591	437	190	372	153	48	26	154	129	80	179	1 506	372	439	46	58
Brunswick Station CDP	368	356	277	340	261	10	10	12	10	1	6	1 252	340	528	14	2
Buckfield town	556	418	235	349	188	47	33	138	102	43	97	1 566	349	537	48	76
Canaan town	569	457	261	375	200	50	34	112	74	22	88	1 636	375	555	54	83
Cape Neddick CDP	911	626	264	529	216	78	41	285	223	87	208	2 193	529	588	41	124
Carmel town	679	552	269	470	227	56	26	127	101	42	114	1 906	470	606	73	78
Castine town	327	210	75	186	65	17	6	117	98	49	117	731	186	169	12	37
Charleston town	368	292	163	266	150	18	9	76	62	23	50	1 070	266	349	38	49
Chelsea town	807	636	351	531	280	73	50	171	137	51	131	2 311	531	783	77	113
Cherryfield town	466	338	146	276	116	49	23	128	112	63	141	1 183	276	348	44	49
Chesterville town	357	275	155	231	128	28	17	82	60	23	60	1 012	231	343	24	57
Chisholm CDP	650	462	236	353	155	93	72	188	153	83	156	1 653	353	542	39	69
Clinton CDP	518	412	219	327	167	61	38	106	86	46	103	1 485	327	511	45	84
Corinna town	848	628	304	527	235	71	51	220	174	89	194	2 196	527	670	43	108
Corinth town	783	623	339	539	281	57	44	160	135	75	154	2 177	539	724	58	73
Cornish town	430	318	161	266	135	35	17	112	97	48	97	1 178	266	368	67	47
Cornville town	348	281	145	241	124	26	15	67	45	20	67	1 008	241	345	23	51
Cumberland Center CDP	655	562	269	496	236	49	25	93	78	31	106	1 890	496	651	58	30
Damariscotta town	788	506	213	427	168	64	37	282	253	153	304	1 771	427	457	48	51
Damariscotta-Newcastle CDP	728	435	150	358	111	61	31	293	267	182	345	1 504	358	329	39	50
Dayton town	409	324	179	284	158	30	15	85	67	36	76	1 197	284	403	57	44
Dedham town	437	316	172	279	150	24	14	121	78	26	66	1 229	279	395	28	90
Deer Isle town	724	503	234	430	192	47	29	221	186	95	206	1 779	430	503	46	76
Dixfield CDP	504	357	174	291	132	49	34	147	126	82	145	1 247	291	383	23	46
Dixmont town	338	282	151	243	129	27	13	56	41	16	54	1 007	243	353	30	43
Dresden town	507	381	196	321	158	39	21	126	105	43	94	1 332	321	413	36	55
East Machias town	469	359	156	291	122	54	28	110	94	52	132	1 218	291	379	42	37
East Millinocket town	845	660	297	555	239	78	43	185	166	86	197	2 166	555	661	63	42
East Millinocket CDP	810	628	282	527	227	77	42	182	163	83	191	2 075	527	636	61	41
Easton town	481	364	185	314	157	38	21	117	101	58	113	1 291	314	415	38	43
Eastport city	797	521	239	394	169	96	53	276	234	136	272	1 927	394	522	107	107
Eddington town	740	580	265	485	211	70	41	160	121	41	125	1 947	485	580	55	87
Enfield town	529	428	207	385	188	22	10	101	83	40	92	1 476	385	467	51	44
Falmouth Foreside CDP	707	480	172	425	150	42	18	227	188	103	248	1 651	425	414	46	59
Farmingdale CDP	859	579	278	446	186	112	76	280	233	91	199	2 048	446	608	48	87
Fort Fairfield CDP	728	466	205	373	155	82	46	262	245	150	247	1 710	373	511	48	50
Fort Kent CDP	850	546	248	425	167	96	73	304	270	143	257	1 972	425	579	63	55
Frankfort town	341	283	153	237	123	29	16	58	39	19	62	1 020	237	344	49	49
Franklin town	438	331	158	281	125	39	27	107	78	31	89	1 141	281	346	25	51
Freeport CDP	775	472	213	364	145	79	55	303	219	86	166	1 760	364	432	44	145
Frenchville town	448	371	190	339	182	23	6	77	65	21	72	1 298	339	471	20	20
Friendship town	442	329	141	287	115	32	16	113	92	59	149	1 099	287	314	25	31
Fryeburg CDP	630	436	196	357	150	64	39	194	154	84	179	1 554	357	441	37	89
Garland town	335	262	145	227	119	24	16	73	47	16	56	945	227	306	22	55
Gouldsboro town	653	500	220	450	194	32	17	153	117	63	177	1 701	450	474	57	67
Greenbush town	445	357	212	309	182	32	21	88	66	18	57	1 309	309	481	24	50
Greenville CDP	684	435	199	353	142	58	44	249	221	123	215	1 564	353	432	39	56
Greenville town	794	518	241	429	177	60	46	276	245	131	239	1 847	429	513	45	66
Guilford CDP	462	305	123	254	90	34	23	157	133	68	142	1 082	254	286	29	51
Guilford town	684	478	210	390	153	61	42	206	170	83	191	1 710	390	493	64	79
Hancock town	715	518	232	429	183	64	40	197	155	62	156	1 757	429	484	46	83
Harrison town	701	568	284	483	227	59	42	133	114	47	133	1 951	483	626	73	68
Hartland CDP	341	254	129	200	91	37	26	87	65	30	84	957	200	322	37	57
Hartland town	615	472	244	376	173	68	50	143	105	47	124	1 725	376	566	65	103
Hiram town	458	343	181	286	151	42	21	115	96	43	92	1 260	286	418	50	48
Hodgdon town	434	359	192	305	162	43	24	75	62	34	91	1 257	305	463	21	34
Hope town	374	290	141	250	114	36	25	84	65	27	74	1 017	250	316	37	40
Howland town	528	395	188	328	144	54	39	133	115	78	135	1 393	328	455	33	49
Howland CDP	488	356	166	292	124	52	37	132	114	78	130	1 262	292	404	33	45
Hudson town	362	298	157	248	124	32	21	64	43	13	44	1 048	248	345	35	58
Jefferson town	764	596	301	519	252	58	38	168	122	54	157	2 111	519	676	49	103
Jonesport town	586	409	192	341	152	51	32	177	144	92	196	1 496	341	461	38	70
Kenduskeag town	437	341	181	284	146	46	29	96	70	28	74	1 234	284	386	43	84
Kennebunkport CDP	520	314	94	275	74	30	19	206	168	91	175	1 100	275	224	24	57
Kingfield town	435	304	162	236	123	54	35	131	108	46	94	1 114	236	354	45	44
Kittery Point CDP	463	305	122	276	110	23	9	158	132	54	138	1 093	276	285	25	44

TIPSII [UPF] GP123 CENSUS90 72583600 05/01/92 9:28 PM MACHINE: C DATA:CENSUS90*P1TIPSDA23. 04/27/92 01:54:18 TAPE: NONE FRAME: 186
TSF:CENSUS90*92. 04/27/92 01:54:49 UTF:CENSUS90*93. 04/27/92 01:54:50 META:CENSUS90*P1TABLES23. 04/27/92 02:05:37

Table 75. **Household and Family Characteristics: 1990**—Con.

[For definitions of terms and meanings of symbols, see text]

Place and [In Selected States] County Subdivision [1,000 to 2,499 Persons]	Households											Persons in households				
		Family households						Nonfamily households					Relatives of householder			
				Married-couple family		Female householder, no husband present			Householder living alone							
	Total	Total	With own children under 18 years	Total	With own children under 18 years	Total	With own children under 18 years	Total	Total	65 years and over	Householder 65 years and over	Total	Spouse	Child	Other relatives	Nonrelatives of householder
Lamoine town	501	380	171	328	142	42	24	121	96	44	107	1 311	328	385	37	60
Leeds town	561	458	259	384	216	53	35	103	84	39	97	1 659	384	597	67	50
Levant town	552	453	259	388	223	49	25	99	75	24	81	1 627	388	585	39	63
Limerick town	598	475	241	416	213	45	24	123	103	48	118	1 688	416	558	65	51
Limestone CDP	492	338	149	276	117	52	28	154	137	45	98	1 206	276	353	47	38
Lincolnville town	728	514	233	450	191	48	34	214	165	70	168	1 809	450	509	42	80
Little Falls-South Windham CDP	428	324	138	258	106	51	26	104	70	33	95	1 144	258	326	61	71
Livermore town	724	573	260	489	215	57	32	151	129	51	144	1 950	489	626	56	55
Livermore Falls CDP	820	507	252	388	172	91	62	313	268	135	254	1 935	388	574	53	100
Lubec town	788	501	211	377	140	94	58	287	255	150	282	1 807	377	501	60	81
Machias CDP	621	363	173	272	114	71	49	258	224	123	209	1 386	272	371	54	68
Machiasport town	394	303	154	260	130	28	13	91	75	39	100	1 057	260	325	32	46
Manchester town	804	608	292	534	245	57	38	196	175	91	203	2 099	534	647	60	54
Mapleton town	675	542	268	490	232	39	29	133	104	54	114	1 853	490	592	29	67
Mars Hill town	677	503	229	396	164	85	54	174	157	90	203	1 690	396	528	50	39
Mars Hill-Blaine CDP	663	491	224	383	161	87	56	172	150	96	209	1 647	383	508	49	44
Mechanic Falls CDP	887	641	349	510	260	104	71	246	192	102	208	2 374	510	791	64	122
Medway town	637	525	311	445	260	54	33	112	90	26	75	1 922	445	711	45	84
Mexico CDP	931	619	306	471	216	110	72	312	257	106	237	2 302	471	680	80	140
Milbridge town	501	368	147	313	121	43	21	133	113	68	165	1 242	313	343	46	39
Milford CDP	836	599	306	492	243	80	49	237	162	49	134	2 228	492	693	68	139
Milo CDP	853	603	272	504	211	86	56	250	208	136	274	2 129	504	598	61	113
Minot town	558	475	247	420	222	36	16	83	55	20	79	1 664	420	562	46	78
Mount Desert town	837	566	198	491	162	56	27	271	226	118	247	1 899	491	442	51	78
Mount Vernon town	501	388	201	324	160	45	27	113	81	29	91	1 362	324	453	25	59
Newburgh town	480	367	182	327	160	23	11	113	87	45	93	1 317	327	407	35	68
Newcastle town	598	431	187	370	159	45	21	167	140	86	188	1 515	370	451	36	60
Newfield town	381	293	149	253	123	30	20	88	67	34	85	1 042	253	345	21	42
Newport CDP	771	496	243	390	175	79	55	275	224	117	205	1 843	390	544	46	92
New Sharon town	422	328	161	284	135	26	16	94	75	35	85	1 175	284	385	39	45
Nobleboro town	556	425	194	364	162	47	23	131	106	56	133	1 455	364	441	44	50
Norridgewock CDP	550	410	206	347	167	49	30	140	104	50	106	1 496	347	488	46	65
North Berwick CDP	536	407	236	341	199	50	32	129	110	63	106	1 520	341	539	46	58
Northport town	502	339	140	282	104	38	24	163	125	47	134	1 201	282	299	46	72
North Yarmouth town	815	692	357	618	318	61	32	123	89	35	125	2 429	618	847	58	91
Orland town	670	520	250	449	211	51	25	150	116	55	150	1 777	449	545	37	76
Otisfield town	421	317	164	283	140	22	16	104	90	51	98	1 136	283	365	31	36
Owls Head town	657	484	180	442	152	29	19	173	141	83	227	1 574	442	400	19	56
Oxford CDP	433	374	196	304	157	54	31	59	44	16	69	1 284	304	441	49	57
Palermo town	372	283	130	246	112	16	12	89	69	26	72	1 021	246	343	23	37
Palmyra town	656	506	261	436	219	46	29	150	119	48	119	1 867	436	626	68	81
Parsonsfield town	538	415	194	350	152	40	24	123	100	46	128	1 472	350	459	53	72
Patten town	475	345	161	282	124	50	28	130	121	67	130	1 220	282	399	33	31
Penobscot town	405	310	127	268	106	26	12	95	79	38	95	1 035	268	289	36	37
Peru town	562	451	217	392	182	39	26	111	96	50	130	1 541	392	480	64	43
Phillips town	415	302	162	257	134	36	24	113	87	46	92	1 148	257	385	40	51
Phippsburg town	706	539	247	446	199	63	29	167	135	52	140	1 815	446	525	67	71
Pittston town	877	684	323	582	270	72	38	193	151	69	173	2 417	582	787	70	101
Plymouth town	382	312	173	254	140	39	27	70	55	19	52	1 152	254	413	50	53
Porter town	482	369	158	302	123	46	23	113	88	46	110	1 301	302	367	81	69
Pownal town	414	343	188	292	163	39	20	71	49	19	57	1 262	292	469	31	56
Randolph town	773	562	254	433	173	98	64	211	180	81	180	1 949	433	572	72	99
Randolph CDP	773	562	254	433	173	98	64	211	180	81	180	1 949	433	572	72	99
Rangeley town	461	309	120	257	93	40	19	152	126	65	138	1 063	257	273	22	50
Readfield town	722	577	302	512	262	47	33	145	120	40	109	2 033	512	689	47	63
Richmond CDP	677	442	239	347	174	76	51	235	183	100	158	1 775	347	562	65	124
St. Albans town	616	473	244	416	207	40	26	143	97	43	116	1 724	416	531	41	120
St. George town	949	667	283	569	229	66	33	282	227	132	297	2 261	569	596	46	101
Sangerville town	522	402	185	346	154	45	22	120	107	60	146	1 398	346	434	54	42
Searsport CDP	481	335	147	269	106	58	36	146	123	69	148	1 151	269	320	32	49
Sebago town	504	361	156	309	125	40	24	143	115	49	118	1 259	309	356	31	59
Shapleigh town	703	562	265	500	230	44	25	141	106	49	164	1 911	500	596	37	75
Sherman town	362	280	145	246	125	23	18	82	73	37	92	1 027	246	360	37	22
South Paris CDP	940	610	294	462	201	121	80	330	280	133	266	2 183	462	624	44	113
South Thomaston town	496	366	147	317	122	32	16	130	112	49	126	1 227	317	351	28	35
Southwest Harbor town	846	537	254	443	187	79	55	309	264	142	247	1 933	443	526	36	82
Steuben town	421	297	146	241	109	40	26	124	100	40	94	1 084	241	333	31	58
Stockton Springs town	540	405	184	354	154	35	20	135	112	55	122	1 383	354	396	51	42
Stonington town	521	360	154	308	121	41	26	161	137	78	157	1 252	308	352	22	49
Strong town	459	342	165	274	124	49	30	117	92	42	103	1 197	274	367	38	59
Sullivan town	412	300	151	244	111	44	33	112	83	29	79	1 084	244	339	26	63
Surry town	397	297	122	271	108	17	12	100	81	41	101	1 004	271	275	19	42
Swanville town	398	298	188	245	151	36	24	100	80	31	67	1 130	245	400	34	53
Thomaston CDP	791	522	256	435	196	74	50	269	232	145	270	1 936	435	573	44	93
Tremont town	554	384	172	322	127	45	33	170	128	65	143	1 324	322	356	21	71
Trenton town	428	311	148	271	117	31	24	117	89	26	75	1 060	271	286	21	54
Union town	701	550	275	472	232	61	34	151	128	55	146	1 920	472	618	54	75
Unity town	610	402	224	328	173	60	43	208	174	76	134	1 580	328	517	39	86
Veazie town	659	465	201	385	161	62	34	194	145	45	126	1 633	385	461	42	86
Vinalhaven town	470	306	124	258	103	37	19	164	147	87	161	1 072	258	277	31	36
Waldoboro CDP	573	357	178	279	126	52	32	216	189	117	201	1 333	279	390	23	68
Wales town	427	335	178	280	145	33	23	92	75	29	66	1 223	280	415	41	60
Washburn town	708	546	267	464	219	63	40	162	145	78	155	1 880	464	599	59	50
Washington town	398	307	174	269	142	23	20	91	73	28	64	1 140	269	387	37	49
Waterford town	483	383	162	320	129	47	25	100	67	29	107	1 299	320	367	36	93
Wayne town	395	304	147	272	126	19	11	91	73	43	97	1 029	272	317	14	31
West Bath town	662	499	217	426	185	49	22	163	122	30	105	1 716	426	487	56	85
West Paris town	536	393	181	335	141	46	35	143	110	60	136	1 385	335	393	38	83
Whitefield town	655	507	287	421	237	57	34	148	113	38	110	1 881	421	663	59	83
Wilton CDP	961	688	350	559	256	107	77	273	233	117	247	2 453	559	772	60	101

TIPSII [UPF] GP123 CENSUS90 72583600 05/01/92 9:28 PM MACHINE: C DATA:CENSUS90*P1TIPSDA23. 04/27/92 01:54:18 TAPE: NONE FRAME: 187
TSF:CENSUS90*92. 04/27/92 01:54:49 UTF:CENSUS90*93. 04/27/92 01:54:50 META:CENSUS90*P1TABLES23. 04/27/92 02:05:37

Table 75. **Household and Family Characteristics: 1990**—Con.

[For definitions of terms and meanings of symbols, see text]

Place and [In Selected States] County Subdivision [1,000 to 2,499 Persons]	Households											Persons in households				
		Family households						Nonfamily households					Relatives of householder			
				Married-couple family		Female householder, no husband present			Householder living alone							
	Total	Total	With own children under 18 years	Total	With own children under 18 years	Total	With own children under 18 years	Total	Total	65 years and over	Householder 65 years and over	Total	Spouse	Child	Other relatives	Nonrelatives of householder
Windsor town	681	530	276	448	226	59	36	151	114	52	120	1 895	448	632	49	85
Winter Harbor town	365	294	168	261	147	18	13	71	62	31	78	1 036	261	360	23	27
Winterport CDP	468	358	186	279	137	56	35	110	97	49	97	1 274	279	421	53	53
Wiscasset CDP	542	349	147	264	100	65	40	193	169	91	178	1 233	264	337	37	53
Woodland town	483	406	198	349	166	31	16	77	61	34	94	1 402	349	473	57	40
Woodland CDP	502	372	163	303	130	55	28	130	115	69	141	1 287	303	399	44	39
Woodstock town	442	332	165	277	134	41	26	110	88	46	111	1 194	277	387	43	45

TIPSII [UPF] GP123 CENSUS90 72583600 05/01/92 9:28 PM MACHINE: C DATA:CENSUS90*P1TIPSDA23. 04/27/92 01:54:18 TAPE: NONE FRAME: 188
TSF:CENSUS90*92. 04/27/92 01:54:49 UTF:CENSUS90*93. 04/27/92 01:54:50 META:CENSUS90*P1TABLES23. 04/27/92 02:05:37

Table 76. General Characteristics of Persons, Households, and Families: 1990

[For definitions of terms and meanings of symbols, see text]

County County Subdivision	All persons													
			Age				Race							
	Total	Female	Under 18 years	65 years and over	Median age	In group quarters	White	Black	American Indian, Eskimo, or Aleut	Asian or Pacific Islander	Hispanic origin (of any race)	White, not of Hispanic origin	Households	Families
Androscoggin County	105 259	54 345	27 155	14 125	32.8	3 355	103 687	485	233	557	780	103 192	40 017	28 047
Auburn city	24 309	12 613	6 154	3 757	33.7	726	23 934	116	51	164	132	23 839	9 547	6 404
Durham town	2 842	1 408	825	171	32.2	2	2 821	10	3	7	9	2 817	969	806
Greene town	3 661	1 837	1 061	295	32.1	59	3 638	9	2	7	22	3 622	1 224	1 024
Leeds town	1 669	829	529	148	31.8	10	1 650	6	5	8	20	1 630	561	458
Lewiston city	39 757	21 038	9 053	6 518	33.3	2 315	39 027	267	92	274	284	38 831	15 823	10 175
Lisbon town	9 457	4 812	2 673	875	30.7	36	9 304	38	35	48	91	9 245	3 474	2 663
Livermore town	1 950	968	512	221	34.6	–	1 937	5	3	4	13	1 925	724	573
Livermore Falls town	3 455	1 817	951	537	33.2	58	3 432	3	14	6	37	3 395	1 350	933
Mechanic Falls town	2 919	1 492	846	343	32.4	14	2 908	–	4	2	11	2 902	1 065	789
Minot town	1 664	838	491	137	33.4	–	1 663	1	–	–	1	1 662	558	475
Poland town	4 342	2 096	1 279	388	33.0	107	4 306	13	8	14	10	4 297	1 515	1 229
Sabattus town	3 696	1 859	1 100	311	31.6	16	3 682	–	5	5	9	3 676	1 304	1 022
Turner town	4 315	2 142	1 315	317	31.5	12	4 176	14	8	11	137	4 145	1 476	1 161
Wales town	1 223	596	366	107	31.2	–	1 209	3	3	7	4	1 206	427	335
Aroostook County	86 936	43 012	22 352	11 127	33.2	4 688	84 601	932	793	405	554	84 269	31 366	23 439
Allagash town	359	174	83	63	40.8	–	359	–	–	–	–	359	146	106
Amity town	186	98	46	17	37.7	–	184	–	2	–	1	183	69	54
Ashland town	1 542	743	409	173	34.6	–	1 529	2	7	4	–	1 529	606	442
Bancroft town	66	31	16	10	33.0	–	66	–	–	–	–	66	26	20
Blaine town	784	382	204	103	35.3	–	762	2	19	1	–	762	289	227
Bridgewater town	647	313	155	113	38.1	–	647	–	–	–	5	642	247	189
Caribou city	9 415	4 851	2 320	1 300	34.8	151	9 158	50	120	68	42	9 136	3 719	2 631
Cary plantation	235	120	54	37	37.8	–	232	1	–	2	1	231	86	72
Castle Hill town	449	228	125	61	35.6	–	446	–	3	–	4	442	163	131
Caswell town	408	195	95	45	36.6	–	396	9	3	–	–	396	150	120
Central Aroostook unorg.	53	24	13	6	37.3	–	52	–	1	–	–	52	21	17
Chapman town	422	202	118	35	32.9	–	408	–	14	–	2	406	149	123
Connor unorg.	468	233	113	42	31.1	–	463	3	2	–	–	463	170	136
Crystal town	303	144	91	30	34.4	–	300	1	2	–	–	300	105	79
Cyr plantation	142	75	53	12	33.0	–	142	–	–	–	3	139	45	35
Dyer Brook town	243	125	69	40	36.1	–	238	–	5	–	–	238	85	73
E plantation	64	31	20	4	30.5	–	64	–	–	–	–	64	24	17
Eagle Lake town	942	492	216	229	42.2	108	938	–	3	1	–	938	331	233
Easton town	1 291	648	358	158	34.1	–	1 286	2	2	1	3	1 283	481	364
Fort Fairfield town	3 998	2 051	1 080	533	35.0	19	3 945	3	45	2	13	3 936	1 500	1 111
Fort Kent town	4 268	2 197	1 152	577	33.0	156	4 236	8	13	10	10	4 228	1 558	1 146
Frenchville town	1 338	645	373	151	34.4	40	1 335	2	1	–	1	1 334	448	371
Garfield plantation	102	47	25	11	41.3	4	102	–	–	–	–	102	36	33
Glenwood plantation	8	4	–	8	73.6	–	8	–	–	–	–	8	4	4
Grand Isle town	558	266	142	76	39.3	–	555	–	2	1	2	553	213	172
Hamlin town	204	100	39	22	45.2	–	204	–	–	–	1	203	83	66
Hammond town	93	45	30	4	29.8	–	91	–	1	1	–	91	31	25
Haynesville town	243	131	77	28	34.3	–	233	–	10	–	–	233	81	68
Hersey town	69	35	21	6	37.3	–	67	–	–	–	2	67	25	19
Hodgdon town	1 257	642	390	132	33.2	–	1 240	4	10	3	2	1 238	434	359
Houlton town	6 613	3 496	1 653	1 210	35.8	288	6 357	19	209	26	8	6 351	2 584	1 752
Island Falls town	897	459	219	180	37.0	6	889	1	5	2	–	889	356	257
Limestone town	9 922	3 756	2 446	266	26.2	3 095	8 789	734	67	191	320	8 627	2 245	1 984
Linneus town	810	418	267	70	30.3	–	797	4	8	1	3	794	259	215
Littleton town	956	473	271	117	35.5	–	939	–	16	–	6	934	336	271
Ludlow town	430	218	120	44	34.8	–	418	2	10	–	–	418	152	122
Macwahoc plantation	114	56	24	11	35.0	–	113	–	1	–	1	112	42	31
Madawaska town	4 803	2 492	1 147	667	37.9	118	4 780	3	8	11	4	4 777	1 902	1 362
Mapleton town	1 853	912	485	164	34.4	–	1 846	–	5	1	4	1 843	675	542
Mars Hill town	1 760	936	457	349	36.9	70	1 755	–	3	2	–	1 755	677	503
Masardis town	305	153	78	49	37.6	–	300	1	4	–	1	300	125	88
Merrill town	296	139	84	37	34.0	–	296	–	–	–	4	292	107	80
Monticello town	872	446	233	138	37.5	–	839	–	32	1	2	837	330	251
Moro plantation	38	19	16	3	28.5	–	38	–	–	–	–	38	11	9
Nashville plantation	43	22	14	8	34.8	–	43	–	–	–	–	43	15	12
New Canada town	253	125	77	16	31.7	–	251	–	2	–	–	251	79	70
New Limerick town	524	261	135	82	39.1	–	521	–	3	–	4	517	205	155
New Sweden town	715	355	193	106	37.2	–	705	2	5	3	3	702	272	207
Northwest Aroostook unorg.	45	19	9	6	38.5	–	44	–	1	–	–	44	17	13
Oakfield town	846	432	208	153	36.3	–	824	7	14	1	8	819	322	241
Orient town	157	72	47	28	35.8	–	154	–	3	–	–	154	58	41
Oxbow plantation	69	37	14	17	43.5	–	67	–	2	–	–	67	31	21
Perham town	395	191	109	60	35.4	–	394	1	–	–	–	394	145	109
Portage Lake town	445	209	100	63	38.3	–	440	–	4	–	1	440	179	132
Presque Isle city	10 550	5 434	2 584	1 398	32.4	466	10 333	58	80	59	66	10 283	4 124	2 836
Reed plantation	296	136	72	59	35.5	–	295	–	1	–	2	293	106	89
St. Agatha town	919	464	265	109	35.6	–	919	–	–	–	1	918	330	246
St. Francis town	683	340	195	102	36.4	–	683	–	–	–	1	682	245	193
St. John plantation	274	143	82	26	34.0	–	268	1	4	–	1	268	94	75
Sherman town	1 027	512	314	137	33.6	–	1 016	–	9	2	–	1 016	362	280
Smyrna town	378	200	104	54	34.9	–	377	–	1	–	1	376	138	109
South Aroostook unorg.	404	197	119	57	34.2	–	404	–	–	–	–	404	142	113
Square Lake unorg.	564	289	123	104	42.3	–	559	1	4	–	–	559	215	170
Stockholm town	286	135	61	54	40.3	–	286	–	–	–	–	286	113	85
Van Buren town	3 045	1 627	715	540	38.5	139	3 022	3	9	6	2	3 022	1 180	842
Wade town	243	111	80	28	32.4	–	239	–	–	–	4	239	82	64
Wallagrass plantation	582	283	151	77	34.0	–	580	–	1	–	1	580	209	169
Washburn town	1 880	960	516	224	34.8	–	1 871	2	6	–	10	1 862	708	546
Westfield town	589	300	150	88	37.0	28	580	4	5	–	1	579	209	166
Westmanland town	72	31	18	9	38.3	–	72	–	–	–	–	72	27	20
Weston town	207	106	56	28	37.2	–	207	–	–	–	–	207	77	59
Winterville plantation	217	106	69	22	35.3	–	212	–	1	4	–	212	73	60
Woodland town	1 402	670	385	141	33.3	–	1 393	2	5	1	3	1 391	483	406

TIPSII [UPF] GP123 CENSUS90 72583600 05/01/92 9:28 PM MACHINE: C DATA:CENSUS90*P1TIPSDA23. 04/27/92 01:54:18 TAPE: NONE FRAME: 189
TSF:CENSUS90*92. 04/27/92 01:54:49 UTF:CENSUS90*93. 04/27/92 01:54:50 META:CENSUS90*P1TABLES23. 04/27/92 02:05:37

Table 76. **General Characteristics of Persons, Households, and Families: 1990**—Con.

[For definitions of terms and meanings of symbols, see text]

County County Subdivision	All persons												
			Age				Race						
	Total	Female	Under 18 years	65 years and over	Median age	In group quarters	White	Black	American Indian, Eskimo, or Aleut	Asian or Pacific Islander	Hispanic origin (of any race)	White, not of Hispanic origin	Households	Families
Cumberland County	243 135	126 275	56 928	31 717	33.7	7 736	238 403	1 565	628	2 147	1 560	237 255	94 512	63 087
Baldwin town	1 219	609	301	154	35.4	–	1 212	3	1	1	3	1 210	419	365
Bridgton town	4 307	2 299	1 120	655	35.8	86	4 262	14	17	11	24	4 239	1 660	1 168
Brunswick town	20 906	10 549	4 845	2 750	31.0	1 862	20 088	397	50	280	289	19 900	7 711	5 166
Cape Elizabeth town	8 854	4 578	2 275	1 213	38.5	58	8 771	16	6	53	51	8 733	3 257	2 566
Casco town	3 018	1 500	886	290	31.7	27	2 998	3	8	8	11	2 988	1 057	844
Cumberland town	5 836	2 991	1 593	601	36.7	8	5 788	8	11	23	27	5 767	2 021	1 701
Falmouth town	7 610	4 025	1 645	1 425	39.8	84	7 545	15	6	43	30	7 521	3 076	2 151
Freeport town	6 905	3 614	1 660	835	35.1	144	6 844	20	21	13	31	6 821	2 614	1 912
Gorham town	11 856	6 083	3 000	1 125	30.6	1 016	11 719	44	30	48	53	11 683	3 914	2 986
Gray town	5 904	2 967	1 603	564	32.9	27	5 847	19	8	26	27	5 828	2 144	1 628
Harpswell town	5 012	2 475	1 048	783	37.9	–	4 971	4	9	21	41	4 939	2 051	1 453
Harrison town	1 951	992	551	214	35.4	–	1 944	2	–	5	4	1 940	701	568
Naples town	2 860	1 441	771	372	33.7	–	2 847	4	5	2	12	2 836	1 078	811
New Gloucester town	3 916	1 905	1 133	290	31.8	296	3 890	7	6	8	24	3 871	1 221	997
North Yarmouth town	2 429	1 230	683	199	34.0	–	2 411	4	4	8	5	2 409	815	692
Portland city	64 358	34 449	12 761	9 652	32.8	2 073	62 161	720	262	1 071	513	61 789	28 235	14 705
Pownal town	1 262	620	358	87	32.8	–	1 249	8	3	2	–	1 249	414	343
Raymond town	3 311	1 651	930	330	33.6	1	3 290	4	5	10	9	3 282	1 160	953
Scarborough town	12 518	6 469	2 979	1 320	35.2	76	12 390	30	11	80	41	12 355	4 742	3 517
Sebago town	1 259	606	295	176	36.2	–	1 243	1	13	2	2	1 241	504	361
South Portland city	23 163	12 252	5 283	3 591	34.1	673	22 736	68	63	266	165	22 606	9 288	6 074
Standish town	7 678	3 930	2 139	619	31.3	436	7 629	24	6	18	16	7 615	2 492	2 052
Westbrook city	16 121	8 508	3 924	2 140	33.2	61	15 869	99	41	92	78	15 808	6 349	4 453
Windham town	13 020	6 427	3 253	1 301	32.7	682	12 905	32	33	22	54	12 870	4 521	3 464
Yarmouth town	7 862	4 105	1 892	1 031	36.7	126	7 794	19	9	34	50	7 755	3 068	2 157
Franklin County	29 008	15 026	7 599	3 570	32.9	1 016	28 785	30	86	81	110	28 699	10 778	7 599
Avon town	559	276	151	78	36.2	–	555	4	–	–	1	554	219	159
Carrabassett Valley town	325	151	53	24	34.6	9	325	–	–	–	–	325	150	76
Carthage town	458	223	122	47	31.0	–	454	1	1	–	5	451	156	125
Chesterville town	1 012	519	310	102	32.6	–	1 006	1	3	1	3	1 004	357	275
Coplin plantation	120	58	24	4	33.0	–	118	1	–	–	1	118	44	33
Dallas plantation	161	75	27	19	40.1	–	161	–	–	–	–	161	71	49
East Central Franklin unorg.	459	233	123	45	34.5	–	455	–	4	–	1	454	175	122
Eustis town	616	307	156	77	35.4	–	615	–	–	1	–	615	259	178
Farmington town	7 436	4 117	1 603	1 018	28.7	987	7 369	9	21	34	32	7 338	2 645	1 599
Industry town	685	335	207	58	33.8	–	683	1	1	–	1	682	248	184
Jay town	5 080	2 593	1 458	528	32.6	–	5 045	4	10	12	26	5 028	1 870	1 440
Kingfield town	1 114	576	306	140	33.1	–	1 095	2	8	9	3	1 092	435	304
Madrid town	178	92	35	31	43.0	–	174	1	3	–	2	172	72	47
New Sharon town	1 175	573	349	134	33.8	–	1 173	1	1	–	1	1 172	422	328
New Vineyard town	661	333	200	80	32.7	–	661	–	–	–	4	657	236	189
North Franklin unorg.	21	9	2	4	45.5	–	21	–	–	–	–	21	10	7
Phillips town	1 148	586	339	141	33.1	–	1 144	1	2	–	4	1 141	415	302
Rangeley plantation	103	55	21	16	43.5	–	103	–	–	–	–	103	46	31
Rangeley town	1 063	529	228	202	38.1	–	1 053	1	9	–	4	1 050	461	309
Sandy River plantation	64	30	10	8	43.0	–	64	–	–	–	–	64	30	18
South Franklin unorg.	56	27	13	1	32.5	–	56	–	–	–	–	56	22	16
Strong town	1 217	624	335	153	33.6	20	1 210	–	6	–	1	1 209	459	342
Temple town	560	283	168	50	33.3	–	552	–	1	4	6	549	202	147
Weld town	430	208	113	57	36.0	–	429	–	–	1	2	427	158	118
West Central Franklin unorg.	–	–	–	–	–	–	–	–	–	–	–	–	–	–
Wilton town	4 242	2 182	1 230	550	33.4	–	4 200	3	15	19	13	4 192	1 588	1 187
Wyman unorg.	65	32	16	3	33.5	–	64	–	1	–	–	64	28	14
Hancock County	46 948	23 937	11 335	7 155	35.7	1 499	46 471	98	171	138	266	46 275	18 342	12 836
Amherst town	226	119	53	29	33.7	–	226	–	–	–	–	226	84	66
Aurora town	82	38	24	11	36.8	–	81	–	1	–	1	80	32	24
Bar Harbor town	4 443	2 404	921	823	36.8	226	4 377	5	26	28	20	4 363	1 851	1 113
Blue Hill town	1 941	1 022	486	343	38.1	–	1 931	1	6	1	6	1 925	798	563
Brooklin town	785	389	180	162	40.3	–	781	–	2	2	6	775	337	227
Brooksville town	760	386	166	153	41.6	–	757	2	–	1	–	757	322	223
Bucksport town	4 825	2 503	1 430	573	32.2	17	4 781	2	13	15	38	4 757	1 812	1 307
Castine town	1 161	397	131	168	24.4	430	1 134	13	3	5	15	1 127	327	210
Central Hancock unorg.	138	63	40	12	32.2	–	138	–	–	–	–	138	53	40
Cranberry Isles town	189	101	49	43	36.1	–	186	1	–	–	–	186	80	52
Dedham town	1 229	609	350	96	32.7	–	1 202	1	20	6	1	1 201	437	316
Deer Isle town	1 829	934	434	357	38.6	50	1 813	2	7	6	11	1 805	724	503
Eastbrook town	289	155	84	31	31.3	–	287	–	1	1	4	283	103	80
East Hancock unorg.	40	19	7	7	39.5	–	40	–	–	–	–	40	19	11
Ellsworth city	5 975	3 181	1 405	976	36.2	193	5 917	12	20	24	22	5 898	2 416	1 611
Franklin town	1 141	580	297	136	35.0	–	1 127	–	7	4	1	1 126	438	331
Frenchboro town	44	21	13	6	30.8	–	44	–	–	–	–	44	17	14
Gouldsboro town	1 986	879	406	281	34.7	285	1 958	16	3	2	20	1 945	653	500
Great Pond town	59	30	14	5	35.3	–	56	–	–	–	3	56	22	17
Hancock town	1 757	895	420	243	36.2	–	1 746	–	6	2	18	1 732	715	518
Lamoine town	1 311	678	324	158	36.5	–	1 302	–	7	1	10	1 293	501	380
Mariaville town	270	124	86	27	28.6	–	266	–	1	–	3	266	97	74
Mount Desert town	1 899	993	364	356	40.6	–	1 884	–	6	7	8	1 880	837	566
Northwest Hancock unorg.	–	–	–	–	–	–	–	–	–	–	–	–	–	–
Orland town	1 805	909	468	212	35.4	28	1 799	2	2	–	9	1 792	670	520
Osborn town	72	38	16	9	40.5	–	72	–	–	–	–	72	26	20
Otis town	355	165	102	33	32.8	–	353	–	2	–	–	353	128	98
Penobscot town	1 131	622	256	230	40.4	96	1 125	2	1	3	7	1 118	405	310
Sedgwick town	905	462	216	145	38.2	–	902	–	1	1	3	900	380	250
Sorrento town	295	153	65	56	38.9	–	289	–	6	–	5	284	120	83
Southwest Harbor town	1 952	1 016	460	337	36.0	19	1 942	–	5	4	10	1 933	846	537
Stonington town	1 252	643	302	213	36.9	–	1 250	1	1	–	8	1 242	521	360
Sullivan town	1 118	593	303	160	34.0	34	1 109	3	1	4	3	1 107	412	300
Surry town	1 004	506	242	161	39.3	–	998	–	3	3	7	991	397	297
Swans Island town	348	182	94	61	37.5	–	344	–	–	4	–	344	140	100
Tremont town	1 324	669	304	204	37.5	–	1 313	–	6	–	5	1 311	554	384
Trenton town	1 060	537	274	124	35.4	–	1 042	1	9	7	5	1 039	428	311
Verona town	515	262	121	78	36.9	–	514	1	–	–	–	514	186	150
Waltham town	276	128	98	22	28.9	–	274	2	–	–	–	274	89	76
Winter Harbor town	1 157	532	330	114	28.5	121	1 111	31	5	7	17	1 098	365	294

TIPSII [UPF] GP123 CENSUS90 72583600 05/01/92 9:28 PM MACHINE: C DATA:CENSUS90*P1TIPSDA23. 04/27/92 01:54:18 TAPE: NONE FRAME: 190
TSF:CENSUS90*92. 04/27/92 01:54:49 UTF:CENSUS90*93. 04/27/92 01:54:50 META:CENSUS90*P1TABLES23. 04/27/92 02:05:37

Table 76. General Characteristics of Persons, Households, and Families: 1990—Con.

[For definitions of terms and meanings of symbols, see text]

County County Subdivision	All persons													
			Age				Race							
	Total	Female	Under 18 years	65 years and over	Median age	In group quarters	White	Black	American Indian, Eskimo, or Aleut	Asian or Pacific Islander	Hispanic origin (of any race)	White, not of Hispanic origin	Households	Families
Kennebec County	115 904	60 016	29 252	15 544	34.2	4 145	114 624	266	379	501	516	114 239	43 889	30 869
Albion town	1 736	873	494	225	33.5	24	1 729	3	1	3	5	1 724	610	464
Augusta city	21 325	11 270	4 681	3 669	36.1	1 051	20 965	68	86	180	116	20 870	8 856	5 420
Belgrade town	2 375	1 217	640	261	35.4	25	2 365	3	3	4	3	2 362	891	678
Benton town	2 312	1 136	602	251	34.8	–	2 304	1	1	2	7	2 301	854	675
Chelsea town	2 497	1 172	677	283	35.3	186	2 457	3	21	16	7	2 451	807	636
China town	3 713	1 863	1 173	319	32.1	–	3 666	1	21	21	16	3 654	1 267	1 013
Clinton town	3 332	1 654	1 005	276	30.8	–	3 317	4	4	5	14	3 307	1 153	933
Farmingdale town	2 918	1 579	729	391	35.3	22	2 876	5	20	9	5	2 875	1 168	823
Fayette town	855	411	215	88	36.6	–	847	1	1	4	3	846	308	240
Gardiner city	6 746	3 590	1 790	999	33.4	252	6 669	23	21	21	33	6 645	2 513	1 733
Hallowell city	2 534	1 287	539	364	36.0	113	2 506	7	7	12	14	2 494	1 080	612
Litchfield town	2 650	1 287	786	218	32.6	–	2 634	4	5	6	13	2 622	926	736
Manchester town	2 099	1 068	573	306	38.4	–	2 090	1	6	2	4	2 086	804	608
Monmouth town	3 353	1 680	972	322	32.6	–	3 326	9	8	5	11	3 319	1 185	931
Mount Vernon town	1 362	697	401	138	34.8	–	1 345	–	11	6	2	1 343	501	388
Oakland town	5 595	2 903	1 564	577	32.8	–	5 561	4	10	12	24	5 546	2 089	1 563
Pittston town	2 444	1 240	645	289	35.0	27	2 419	2	18	3	7	2 413	877	684
Randolph town	1 949	992	484	258	34.1	–	1 919	4	20	5	8	1 913	773	562
Readfield town	2 033	1 023	597	182	35.7	–	2 019	9	3	1	11	2 009	722	577
Rome town	758	393	194	93	37.4	–	751	5	2	–	–	751	284	226
Sidney town	2 593	1 290	783	231	33.2	22	2 579	1	2	7	15	2 570	888	727
Unity unorg.	36	22	6	2	42.0	–	35	–	1	–	–	35	14	11
Vassalboro town	3 679	1 884	1 002	384	32.9	47	3 659	1	10	7	18	3 643	1 324	1 027
Vienna town	417	208	124	50	37.3	–	408	7	–	–	3	408	152	112
Waterville city	17 173	9 211	3 454	2 910	31.6	2 240	16 913	84	49	99	111	16 833	6 583	3 970
Wayne town	1 029	512	270	145	36.4	–	1 028	1	–	–	2	1 026	395	304
West Gardiner town	2 531	1 282	733	192	33.2	–	2 517	–	3	10	1	2 516	888	716
Windsor town	1 895	976	538	176	33.3	–	1 880	1	7	–	6	1 878	681	530
Winslow town	7 997	4 191	2 076	1 064	35.4	31	7 931	5	23	34	30	7 911	3 051	2 275
Winthrop town	5 968	3 105	1 505	881	36.3	105	5 909	9	15	27	27	5 888	2 245	1 695
Knox County	36 310	18 707	8 864	6 168	36.9	1 152	36 039	56	111	79	142	35 918	14 344	9 849
Appleton town	1 069	532	332	103	33.5	–	1 066	1	–	1	10	1 056	388	308
Camden town	5 060	2 825	1 080	1 202	41.4	223	5 023	4	16	12	43	4 981	2 162	1 330
Criehaven unorg.	–	–	–	–	–	–	–	–	–	–	–	–	–	–
Cushing town	988	503	246	176	38.2	–	986	–	1	1	–	986	393	294
Friendship town	1 099	559	271	222	38.0	–	1 096	–	1	2	4	1 094	442	329
Hope town	1 017	521	285	120	34.4	–	1 012	1	1	–	3	1 012	374	290
Isle au Haut town	46	22	11	4	34.5	–	46	–	–	–	–	46	20	12
Matinicus Isle plantation	67	28	13	8	46.5	–	67	–	–	–	–	67	31	20
North Haven town	332	166	78	64	39.9	–	319	2	8	1	2	319	137	92
Owls Head town	1 574	787	327	347	41.6	–	1 567	–	4	3	3	1 564	657	484
Rockland city	7 972	4 273	1 961	1 394	34.6	181	7 909	22	24	12	23	7 890	3 323	2 071
Rockport town	2 854	1 495	692	485	38.5	21	2 839	3	2	8	10	2 831	1 174	803
St. George town	2 261	1 163	514	430	39.8	–	2 253	1	4	2	5	2 249	949	667
South Thomaston town	1 227	636	280	189	37.4	–	1 220	5	–	1	1	1 220	496	366
Thomaston town	3 306	1 505	744	507	35.6	509	3 256	14	17	16	14	3 245	1 103	771
Union town	1 989	1 017	552	266	35.8	69	1 975	1	3	8	6	1 971	701	550
Vinalhaven town	1 072	562	229	206	39.0	–	1 067	–	2	3	–	1 067	470	306
Warren town	3 192	1 552	891	324	33.1	104	3 170	2	16	4	9	3 161	1 126	849
Washington town	1 185	561	358	121	34.6	45	1 168	–	12	5	9	1 159	398	307
Lincoln County	30 357	15 570	7 621	5 024	37.3	249	30 185	23	89	39	126	30 082	11 968	8 585
Alna town	571	275	142	77	38.3	–	570	–	–	–	3	568	221	164
Boothbay town	2 648	1 328	625	409	38.4	5	2 634	1	6	1	10	2 628	1 048	785
Boothbay Harbor town	2 347	1 252	482	519	41.3	33	2 327	5	10	5	8	2 319	1 023	635
Bremen town	674	347	150	158	42.6	–	667	–	7	–	7	660	279	195
Bristol town	2 326	1 186	514	490	40.4	–	2 325	–	–	–	8	2 318	987	690
Damariscotta town	1 811	986	393	473	42.7	40	1 810	1	–	–	3	1 807	788	506
Dresden town	1 332	652	369	131	33.6	–	1 330	1	–	1	11	1 319	507	381
Edgecomb town	993	500	246	151	38.4	11	990	1	2	–	–	990	403	288
Hibberts gore	1	1	–	1	77.5	–	1	–	–	–	–	1	1	–
Jefferson town	2 111	1 078	573	258	34.7	–	2 110	–	–	1	3	2 107	764	596
Monhegan plantation	88	40	17	14	42.6	–	87	–	–	1	1	86	41	27
Newcastle town	1 538	810	377	310	38.1	23	1 531	–	1	6	2	1 529	598	431
Nobleboro town	1 455	758	374	200	35.5	–	1 452	–	1	2	7	1 445	556	425
Somerville town	458	219	139	36	33.0	–	451	–	4	3	2	450	168	120
South Bristol town	825	419	165	198	43.8	–	822	–	–	3	2	821	354	254
Southport town	645	338	122	175	44.3	–	644	–	–	1	–	644	286	193
Waldoboro town	4 601	2 377	1 269	706	35.1	87	4 586	3	6	4	12	4 576	1 738	1 264
Westport town	663	348	156	90	37.0	–	662	–	–	–	3	660	265	195
Whitefield town	1 931	958	590	228	33.5	50	1 882	5	37	5	8	1 876	655	507
Wiscasset town	3 339	1 698	918	400	34.8	–	3 304	6	15	6	36	3 278	1 286	929
Oxford County	52 602	26 978	13 876	7 926	35.0	747	52 267	67	98	136	206	52 092	20 064	14 573
Andover town	953	489	267	120	35.7	–	952	1	–	–	–	952	358	268
Bethel town	2 329	1 206	564	359	36.9	–	2 320	2	4	3	7	2 313	953	674
Brownfield town	1 034	519	283	127	35.0	–	1 031	–	2	–	2	1 030	394	298
Buckfield town	1 566	779	491	149	31.6	–	1 556	–	–	5	10	1 551	556	418
Byron town	111	48	25	16	32.8	–	111	–	–	–	–	111	44	32
Canton town	951	500	223	188	38.5	117	950	1	–	–	1	949	316	229
Denmark town	855	427	245	108	34.6	–	839	3	1	3	11	835	317	241
Dixfield town	2 574	1 325	706	388	34.5	53	2 553	2	8	9	19	2 537	963	714
Fryeburg town	2 968	1 579	719	493	36.5	104	2 951	9	4	3	13	2 940	1 103	816
Gilead town	204	105	67	23	31.0	–	204	–	–	–	–	204	70	51
Greenwood town	689	355	178	91	33.0	–	679	3	4	1	4	677	257	192
Hanover town	272	131	76	26	34.0	–	272	–	–	–	–	272	101	80
Hartford town	722	336	218	71	31.6	–	718	–	4	–	5	713	241	197
Hebron town	878	430	281	67	30.4	–	871	1	3	3	6	865	295	248
Hiram town	1 260	635	379	137	33.0	–	1 251	–	2	4	5	1 247	458	343
Lincoln plantation	38	17	5	4	39.5	–	38	–	–	–	–	38	17	11
Lovell town	888	455	226	141	37.3	2	886	–	1	1	4	883	335	255
Magalloway plantation	45	21	8	14	52.5	–	45	–	–	–	–	45	18	15
Mexico town	3 344	1 700	847	535	34.6	–	3 320	1	2	21	6	3 314	1 352	918
Milton unorg.	128	58	39	15	29.5	–	126	–	1	1	–	126	42	31

TIPSII [UPF] GP123 CENSUS90 72583600 05/01/92 9:28 PM MACHINE: C DATA:CENSUS90*P1TIPSDA23. 04/27/92 01:54:18 TAPE: NONE FRAME: 191
TSF:CENSUS90*92. 04/27/92 01:54:49 UTF:CENSUS90*93. 04/27/92 01:54:50 META:CENSUS90*P1TABLES23. 04/27/92 02:05:37

Table 76. **General Characteristics of Persons, Households, and Families: 1990**—Con.

[For definitions of terms and meanings of symbols, see text]

County County Subdivision	All persons													
			Age				Race							
	Total	Female	Under 18 years	65 years and over	Median age	In group quarters	White	Black	American Indian, Eskimo, or Aleut	Asian or Pacific Islander	Hispanic origin (of any race)	White, not of Hispanic origin	Households	Families
Oxford County—Con.														
Newry town	316	153	79	27	35.3	–	315	–	–	1	–	315	121	86
North Oxford unorg.	11	5	1	–	38.5	–	11	–	–	–	–	11	5	4
Norway town	4 754	2 531	1 227	830	35.6	109	4 725	2	8	16	11	4 715	1 888	1 292
Otisfield town	1 136	569	332	145	34.2	–	1 124	3	6	3	4	1 120	421	317
Oxford town	3 705	1 872	1 111	385	32.3	14	3 673	5	15	11	26	3 648	1 298	1 031
Paris town	4 492	2 349	1 112	778	35.9	137	4 468	2	6	16	8	4 460	1 763	1 221
Peru town	1 541	776	442	197	34.0	–	1 535	–	4	2	1	1 534	562	451
Porter town	1 301	676	344	165	33.7	–	1 290	9	–	2	4	1 286	482	369
Roxbury town	437	198	98	56	34.6	–	437	–	–	–	1	436	172	124
Rumford town	7 078	3 661	1 688	1 350	37.0	82	7 035	6	11	19	44	6 998	2 954	1 976
South Oxford unorg.	455	215	140	52	34.3	–	451	–	3	1	2	449	160	118
Stoneham town	224	115	51	44	41.0	–	215	2	3	4	–	215	92	65
Stow town	283	145	80	33	35.1	–	283	–	–	–	–	283	101	85
Sumner town	761	386	244	89	32.5	–	756	4	–	1	3	753	267	201
Sweden town	222	112	46	27	40.4	–	221	–	–	1	–	221	96	70
Upton town	70	32	12	14	44.0	–	70	–	–	–	–	70	31	24
Waterford town	1 299	654	310	183	36.6	–	1 296	–	3	–	–	1 296	483	383
West Paris town	1 514	798	369	322	38.8	129	1 504	9	1	–	2	1 502	536	393
Woodstock town	1 194	616	343	157	34.1	–	1 185	2	2	5	7	1 178	442	332
Penobscot County	146 601	74 962	35 611	16 960	32.5	7 551	143 678	536	1 273	932	701	143 163	54 063	38 125
Alton town	771	378	246	42	29.2	–	766	1	–	4	5	761	259	214
Argyle unorg.	202	96	35	23	40.2	–	194	–	5	3	1	193	81	61
Bangor city	33 181	17 620	7 294	4 528	32.1	2 296	32 222	305	245	333	211	32 081	13 392	7 999
Bradford town	1 103	546	333	96	32.4	–	1 095	1	6	1	–	1 095	381	296
Bradley town	1 136	571	257	138	34.5	–	1 128	3	4	1	13	1 115	441	318
Brewer city	9 021	4 710	2 094	1 317	35.1	118	8 935	21	36	20	49	8 897	3 619	2 520
Burlington town	360	182	109	40	35.1	–	357	2	–	1	–	357	124	96
Carmel town	1 906	938	492	186	33.7	–	1 889	–	10	4	6	1 886	679	552
Carroll plantation	185	90	44	24	38.1	–	184	–	1	–	–	184	67	49
Charleston town	1 187	591	323	88	29.7	117	1 177	5	3	1	5	1 174	368	292
Chester town	442	213	142	26	30.6	–	441	–	–	1	4	437	148	121
Clifton town	607	309	141	54	34.1	–	590	–	13	4	12	579	232	182
Corinna town	2 196	1 115	592	276	34.3	–	2 177	7	5	5	8	2 169	848	628
Corinth town	2 177	1 118	627	220	32.5	–	2 160	2	9	6	4	2 156	783	623
Dexter town	4 419	2 338	1 191	679	34.6	88	4 397	3	7	10	27	4 375	1 675	1 225
Dixmont town	1 007	493	300	86	33.6	–	994	2	8	3	10	984	338	282
Drew plantation	43	22	10	6	38.5	–	41	–	–	2	1	40	19	11
East Central Penobscot unorg.	12	6	5	–	28.5	–	12	–	–	–	–	12	4	3
East Millinocket town	2 166	1 126	544	284	36.4	–	2 150	–	8	8	5	2 145	845	660
Eddington town	1 947	1 002	483	193	35.3	–	1 940	2	3	2	1	1 939	740	580
Edinburg town	107	56	26	5	37.1	–	107	–	–	–	–	107	37	31
Enfield town	1 476	704	396	137	33.4	–	1 467	1	5	–	7	1 463	529	428
Etna town	977	495	309	71	32.6	–	966	2	7	2	5	962	337	276
Exeter town	937	446	261	97	34.2	–	932	–	4	1	1	931	344	259
Garland town	1 064	489	294	82	32.1	119	1 054	1	8	1	–	1 054	335	262
Glenburn town	3 198	1 588	926	274	33.3	–	3 164	14	14	5	7	3 158	1 101	901
Greenbush town	1 309	658	432	85	30.4	–	1 297	–	11	1	2	1 296	445	357
Greenfield town	267	125	85	18	31.4	–	262	1	1	–	–	262	99	71
Hampden town	5 974	3 129	1 632	521	35.1	5	5 911	10	10	36	15	5 904	2 188	1 709
Hermon town	3 755	1 914	994	343	33.8	–	3 721	5	15	13	10	3 712	1 345	1 079
Holden town	2 952	1 481	735	324	35.6	–	2 932	1	8	8	13	2 922	1 133	851
Howland town	1 435	742	349	231	35.0	42	1 429	–	5	1	4	1 425	528	395
Hudson town	1 048	526	299	78	31.9	–	1 029	1	15	–	6	1 025	362	298
Kenduskeag town	1 234	616	349	112	32.6	–	1 225	–	7	1	1	1 224	437	341
Kingman unorg.	246	129	66	19	34.5	–	246	–	–	–	–	246	90	74
Lagrange town	557	285	165	51	32.0	–	550	–	5	2	1	549	204	151
Lakeville town	45	19	9	8	41.5	–	45	–	–	–	–	45	21	15
Lee town	832	422	245	85	32.1	–	826	–	4	2	–	826	288	239
Levant town	1 627	813	505	123	30.9	–	1 609	7	9	2	2	1 607	552	453
Lincoln town	5 587	2 931	1 499	837	34.6	84	5 550	3	21	13	12	5 538	2 096	1 571
Lowell town	267	126	79	22	33.9	–	262	1	–	4	2	260	91	73
Mattawamkeag town	830	431	193	128	38.6	–	818	–	10	2	–	818	316	235
Maxfield town	86	45	20	7	39.5	–	86	–	–	–	–	86	31	30
Medway town	1 922	924	634	117	30.6	–	1 912	–	6	4	2	1 912	637	525
Milford town	2 884	1 451	769	225	31.8	–	2 844	4	19	11	10	2 841	1 059	780
Millinocket town	6 956	3 482	1 688	943	36.7	192	6 889	8	30	19	15	6 880	2 704	1 966
Mount Chase town	254	128	70	44	37.5	–	252	2	–	–	4	248	94	77
Newburgh town	1 317	642	356	134	33.8	–	1 302	2	5	5	6	1 298	480	367
Newport town	3 036	1 557	805	385	33.3	–	3 008	5	5	13	10	3 003	1 200	840
North Penobscot unorg.	403	181	94	41	36.6	–	402	–	–	1	1	401	163	124
Old Town city	8 317	4 387	1 902	1 091	32.1	25	7 957	37	152	159	56	7 921	3 276	2 181
Orono town	10 573	5 046	1 146	768	21.5	4 429	10 216	64	84	186	109	10 132	2 453	1 345
Orrington town	3 309	1 689	845	358	36.0	–	3 287	4	2	12	12	3 279	1 231	954
Passadumkeag town	428	207	136	51	31.2	–	422	1	4	1	2	420	151	120
Patten town	1 256	612	319	201	36.6	36	1 255	1	–	–	–	1 255	475	345
Penobscot Indian Island Reservation	476	238	163	38	28.7	–	57	–	417	2	–	57	176	123
Plymouth town	1 152	575	377	89	30.1	–	1 140	–	9	3	10	1 130	382	312
Prentiss plantation	245	126	82	25	31.4	–	243	–	2	–	2	241	77	66
Seboeis plantation	40	21	12	7	48.5	–	40	–	–	–	–	40	15	11
Springfield town	406	190	106	46	34.7	–	404	1	–	–	–	404	141	116
Stacyville town	480	254	131	71	36.6	–	476	1	1	2	2	474	184	145
Stetson town	847	426	265	68	29.9	–	839	3	–	4	1	839	280	231
Twombly unorg.	–	–	–	–	–	–	–	–	–	–	–	–	–	–
Veazie town	1 633	800	358	205	35.6	–	1 612	2	10	7	8	1 606	659	465
Webster plantation	95	48	33	5	29.5	–	94	–	1	–	–	94	27	25
Whitney unorg.	–	–	–	–	–	–	–	–	–	–	–	–	–	–
Winn town	479	233	125	72	35.9	–	478	–	1	–	1	477	175	137
Woodville town	215	111	65	12	31.4	–	212	–	3	–	–	212	72	59

TIPSII [UPF] GP123 CENSUS90 72583600 05/01/92 9:28 PM MACHINE: C DATA:CENSUS90*P1TIPSDA23. 04/27/92 01:54:18 TAPE: NONE FRAME: 192
TSF:CENSUS90*92. 04/27/92 01:54:49 UTF:CENSUS90*93. 04/27/92 01:54:50 META:CENSUS90*P1TABLES23. 04/27/92 02:05:37

Table 76. General Characteristics of Persons, Households, and Families: 1990—Con.

[For definitions of terms and meanings of symbols, see text]

County County Subdivision	All persons													
			Age				Race							
	Total	Female	Under 18 years	65 years and over	Median age	In group quarters	White	Black	American Indian, Eskimo, or Aleut	Asian or Pacific Islander	Hispanic origin (of any race)	White, not of Hispanic origin	Households	Families
Piscataquis County	18 653	9 553	4 880	3 011	36.6	204	18 493	20	75	58	69	18 435	7 194	5 210
Abbot town	677	342	185	94	36.5	–	677	–	–	–	–	677	245	185
Atkinson town	332	170	94	22	33.2	–	329	–	–	3	–	329	116	97
Beaver Cove town	104	59	22	20	43.4	–	104	–	–	–	–	104	44	33
Blanchard unorg.	78	39	13	12	49.3	–	77	–	–	–	1	77	40	23
Bowerbank town	72	38	16	12	45.5	–	72	–	–	–	–	72	29	24
Brownville town	1 506	770	379	268	37.5	–	1 491	3	5	4	5	1 489	591	437
Dover-Foxcroft town	4 657	2 408	1 275	798	36.4	167	4 592	3	39	21	22	4 571	1 699	1 248
Greenville town	1 884	997	452	363	38.4	37	1 875	1	4	4	2	1 873	794	518
Guilford town	1 710	869	436	280	35.6	–	1 686	8	3	13	12	1 678	684	478
Kingsbury plantation	13	5	1	1	49.5	–	13	–	–	–	–	13	6	5
Lake View plantation	23	9	1	9	59.5	–	23	–	–	–	–	23	14	9
Medford town	194	99	63	18	32.4	–	194	–	–	–	–	194	67	53
Milo town	2 600	1 353	645	473	36.4	–	2 586	3	3	7	5	2 582	1 040	740
Monson town	744	376	199	114	35.7	–	736	–	8	–	4	732	294	207
Northeast Piscataquis unorg.	218	104	52	21	38.3	–	217	–	1	–	–	217	94	60
Northwest Piscataquis unorg.	141	67	26	20	41.5	–	141	–	–	–	–	141	62	46
Parkman town	790	378	226	73	33.5	–	787	–	2	1	10	777	288	222
Sangerville town	1 398	727	378	219	36.5	–	1 396	2	–	–	6	1 391	522	402
Sebec town	554	279	147	79	37.6	–	546	–	3	5	–	546	204	163
Shirley town	271	141	88	34	35.3	–	271	–	–	–	1	270	102	69
Southeast Piscataquis unorg.	247	115	70	24	35.5	–	246	–	1	–	–	246	93	66
Wellington town	270	132	68	31	39.2	–	270	–	–	–	–	270	105	76
Willimantic town	170	76	44	26	38.0	–	164	–	6	–	1	163	61	49
Sagadahoc County	33 535	16 983	8 937	3 726	32.6	509	32 783	336	78	249	337	32 553	12 581	9 141
Arrowsic town	498	250	133	50	36.6	–	493	1	–	4	1	492	189	137
Bath city	9 799	5 033	2 400	1 434	32.2	376	9 472	200	25	68	123	9 399	3 930	2 537
Bowdoin town	2 207	1 113	685	132	30.6	–	2 181	3	13	9	18	2 165	750	603
Bowdoinham town	2 192	1 106	616	204	33.9	–	2 159	8	6	12	15	2 153	818	634
Georgetown town	914	459	211	132	37.2	–	910	3	1	–	7	904	387	260
Perkins unorg.	6	3	1	2	54.5	–	6	–	–	–	–	6	3	2
Phippsburg town	1 815	897	433	231	36.8	–	1 806	1	2	6	18	1 788	706	539
Richmond town	3 072	1 551	859	324	31.6	–	3 025	20	9	13	19	3 008	1 138	806
Topsham town	8 746	4 413	2 501	773	31.4	133	8 494	80	16	125	110	8 419	3 071	2 380
West Bath town	1 716	867	404	177	35.2	–	1 698	7	–	4	16	1 689	662	499
Woolwich town	2 570	1 291	694	267	34.5	–	2 539	13	6	8	10	2 530	927	744
Somerset County	49 767	25 411	13 646	6 494	33.8	691	49 393	64	159	111	172	49 257	18 513	13 511
Anson town	2 382	1 160	624	306	35.1	–	2 366	1	13	2	10	2 357	902	661
Athens town	897	457	274	93	32.1	17	895	1	1	–	1	894	294	226
Bingham town	1 230	640	333	234	34.8	34	1 221	–	7	2	2	1 219	484	335
Brighton plantation	94	42	34	7	32.7	–	94	–	–	–	–	94	32	24
Cambridge town	490	241	150	37	33.5	–	488	1	–	1	–	488	163	133
Canaan town	1 636	839	506	142	31.3	–	1 634	–	1	1	2	1 632	569	457
Caratunk town	98	45	34	21	32.8	–	98	–	–	–	–	98	36	27
Central Somerset unorg.	289	147	73	52	39.9	–	287	1	1	–	–	287	124	82
Cornville town	1 008	503	297	105	35.0	–	995	8	4	1	5	990	348	281
Dennistown plantation	32	18	12	4	33.0	–	32	–	–	–	–	32	10	8
Detroit town	751	352	190	71	33.4	–	748	–	2	1	–	748	281	212
Embden town	659	317	147	112	39.6	–	651	–	5	1	2	651	264	188
Fairfield town	6 718	3 469	1 862	786	31.9	129	6 656	17	13	29	22	6 641	2 475	1 787
Harmony town	838	414	212	124	36.9	–	834	–	2	2	–	834	328	237
Hartland town	1 806	918	513	244	32.4	81	1 787	4	11	3	7	1 782	615	472
Highland plantation	38	24	8	10	48.0	–	38	–	–	–	–	38	17	10
Jackman town	920	461	233	143	34.9	37	912	–	2	4	4	910	371	228
Madison town	4 725	2 447	1 210	749	35.9	93	4 689	5	20	4	22	4 671	1 810	1 316
Mercer town	593	293	175	66	34.9	–	587	–	1	4	4	584	209	156
Moose River town	233	116	72	21	33.1	–	233	–	–	–	4	229	86	64
Moscow town	608	303	183	61	30.6	–	606	1	1	–	–	606	204	157
New Portland town	789	402	203	88	34.7	–	779	–	7	3	3	776	289	227
Norridgewock town	3 105	1 573	895	309	32.9	–	3 084	6	11	2	10	3 077	1 107	858
Northeast Somerset unorg.	377	176	82	58	40.5	–	371	–	5	–	1	371	157	113
Northwest Somerset unorg.	8	4	2	–	28.5	–	8	–	–	–	–	8	3	3
Palmyra town	1 867	953	540	186	33.1	–	1 858	2	4	3	2	1 856	656	506
Pittsfield town	4 190	2 160	1 154	628	33.9	104	4 154	9	5	7	43	4 122	1 547	1 121
Pleasant Ridge plantation	91	50	22	12	37.5	–	91	–	–	–	–	91	35	28
Ripley town	445	215	122	61	37.5	–	445	–	–	–	–	445	158	127
St. Albans town	1 724	855	504	177	33.7	–	1 715	–	3	5	5	1 711	616	473
Seboomook Lake unorg.	19	13	3	1	40.8	–	19	–	–	–	–	19	9	4
Skowhegan town	8 725	4 604	2 272	1 311	34.2	196	8 653	5	35	28	15	8 638	3 454	2 330
Smithfield town	865	419	251	83	33.0	–	858	–	3	3	5	854	304	253
Solon town	916	479	273	131	34.3	–	909	2	1	4	1	908	339	246
Starks town	508	259	161	47	32.9	–	505	1	1	1	2	503	179	135
The Forks plantation	30	15	9	3	34.5	–	30	–	–	–	–	30	12	7
West Forks plantation	63	28	11	11	49.8	–	63	–	–	–	–	63	26	19
Waldo County	33 018	16 815	8 931	4 311	34.7	410	32 797	39	82	74	170	32 662	12 415	9 045
Belfast city	6 355	3 443	1 546	1 180	38.4	149	6 312	7	22	10	27	6 290	2 579	1 722
Belmont town	652	325	175	89	35.2	–	645	1	5	–	4	642	241	186
Brooks town	900	452	237	136	35.5	–	896	–	2	1	–	896	352	242
Burnham town	961	478	280	113	33.4	–	957	3	–	–	–	957	343	268
Frankfort town	1 020	506	311	100	30.6	–	1 012	2	4	2	8	1 004	341	283
Freedom town	593	297	184	63	34.8	–	588	1	2	2	5	584	210	157
Islesboro town	579	286	117	122	40.7	–	573	1	1	1	4	572	272	165
Jackson town	415	201	112	32	34.8	–	414	–	1	–	2	412	152	110
Knox town	681	343	215	71	31.5	–	681	–	–	–	4	677	234	183
Liberty town	790	418	226	113	34.0	–	788	–	2	–	2	788	301	223
Lincolnville town	1 809	897	440	260	36.5	–	1 805	–	3	1	13	1 792	728	514
Monroe town	802	396	236	86	33.3	–	800	–	–	1	8	793	292	231
Montville town	877	457	288	64	31.5	–	872	–	–	3	3	871	298	223
Morrill town	644	327	195	61	32.8	–	640	–	–	4	2	638	218	169
Northport town	1 201	610	255	196	38.8	–	1 196	2	–	2	7	1 190	502	339
Palermo town	1 021	504	265	118	33.9	–	1 020	1	–	–	1	1 019	372	283
Prospect town	542	256	131	49	35.8	–	542	–	–	–	2	540	205	160
Searsmont town	938	463	246	123	35.1	–	936	–	–	–	6	932	349	266
Searsport town	2 603	1 337	695	375	35.6	24	2 576	4	12	10	15	2 565	979	733
Stockton Springs town	1 383	711	357	190	35.9	–	1 371	3	2	5	7	1 364	540	405

TIPSII [UPF] GP123 CENSUS90 72583600 05/01/92 9:28 PM MACHINE: C DATA:CENSUS90*P1TIPSDA23. 04/27/92 01:54:18 TAPE: NONE FRAME: 193
TSF:CENSUS90*92. 04/27/92 01:54:49 UTF:CENSUS90*93. 04/27/92 01:54:50 META:CENSUS90*P1TABLES23. 04/27/92 02:05:37

Table 76. **General Characteristics of Persons, Households, and Families: 1990**—Con.

[For definitions of terms and meanings of symbols, see text]

County County Subdivision	All persons													
			Age				Race							
	Total	Female	Under 18 years	65 years and over	Median age	In group quarters	White	Black	American Indian, Eskimo, or Aleut	Asian or Pacific Islander	Hispanic origin (of any race)	White, not of Hispanic origin	Households	Families
Waldo County—Con.														
Swanville town	1 130	562	386	89	31.4	–	1 122	2	–	6	7	1 118	398	298
Thorndike town	702	358	197	80	32.9	–	696	3	2	1	1	696	257	192
Troy town	802	403	215	88	34.4	–	792	1	6	3	13	781	307	221
Unity town	1 817	877	458	193	26.9	237	1 795	1	11	8	11	1 786	610	402
Waldo town	626	315	193	61	31.5	–	619	5	2	–	1	618	218	176
Winterport town	3 175	1 593	971	259	32.6	–	3 149	2	5	14	17	3 137	1 117	894
Washington County	35 308	18 023	9 040	5 707	35.6	1 029	33 734	66	1 414	81	127	33 626	13 418	9 666
Addison town	1 114	549	280	152	35.4	–	1 110	1	3	–	–	1 110	433	320
Alexander town	478	237	158	38	32.5	–	475	1	2	–	1	475	161	130
Baileyville town	2 031	1 031	534	250	35.3	–	2 008	1	12	7	11	2 000	770	587
Baring town	275	138	83	33	34.1	–	275	–	–	–	–	275	101	79
Beals town	667	343	163	113	37.5	–	666	1	–	–	–	666	254	210
Beddington town	43	24	11	1	36.8	–	43	–	–	–	–	43	16	11
Calais city	3 963	2 070	930	727	36.5	209	3 913	5	34	7	17	3 900	1 536	1 047
Centerville town	30	15	4	6	44.7	–	30	–	–	–	–	30	13	10
Charlotte town	271	136	77	45	35.8	–	267	–	4	–	1	266	97	85
Cherryfield town	1 183	614	312	207	36.7	–	1 173	2	4	4	4	1 169	466	338
Codyville plantation	35	17	9	6	32.8	–	35	–	–	–	–	35	11	10
Columbia town	437	221	138	35	31.9	–	437	–	–	–	–	437	154	124
Columbia Falls town	552	277	137	91	35.3	–	542	–	8	2	5	537	226	157
Cooper town	124	61	36	16	37.7	–	123	1	–	–	–	123	43	37
Crawford town	89	48	24	9	34.1	–	89	–	–	–	–	89	37	27
Cutler town	779	339	199	83	30.3	118	743	19	10	7	2	742	241	198
Danforth town	710	358	178	123	37.3	30	704	1	5	–	5	699	265	185
Deblois town	73	43	25	6	34.2	–	72	–	1	–	–	72	28	20
Dennysville town	355	183	83	83	38.1	–	355	–	–	–	4	351	149	103
East Central Washington unorg.	661	327	187	69	34.8	–	657	–	3	1	1	656	251	187
East Machias town	1 218	625	317	191	37.0	–	1 210	6	–	–	4	1 208	469	359
Eastport city	1 965	1 035	465	411	39.7	38	1 857	1	98	8	12	1 846	797	521
Grand Lake Stream plantation	174	86	35	42	42.7	–	174	–	–	–	2	172	78	53
Harrington town	893	448	228	163	39.0	–	887	–	4	2	1	886	342	246
Jonesboro town	585	305	156	71	34.0	–	584	–	1	–	2	582	221	170
Jonesport town	1 525	804	410	298	35.4	29	1 510	2	9	4	1	1 509	586	409
Lubec town	1 853	995	412	438	39.9	46	1 840	2	5	5	6	1 835	788	501
Machias town	2 569	1 381	529	479	33.2	387	2 541	1	9	18	18	2 523	943	590
Machiasport town	1 166	515	292	149	35.7	109	1 147	3	9	7	1	1 146	394	303
Marshfield town	461	222	138	56	35.5	–	458	–	2	1	1	457	166	128
Meddybemps town	133	72	29	23	42.3	–	133	–	–	–	–	133	54	41
Milbridge town	1 305	704	295	301	39.8	63	1 303	–	2	–	1	1 302	501	368
Northfield town	99	42	18	14	39.8	–	99	–	–	–	–	99	41	27
North Washington unorg.	496	248	131	62	37.0	–	484	–	12	–	–	484	185	137
Passamaquoddy Indian Township Reservation	617	295	255	33	23.0	–	75	1	541	–	4	75	184	142
Passamaquoddy Pleasant Point Reservation	572	300	221	40	25.9	–	49	–	523	–	–	49	180	144
Pembroke town	852	437	215	138	37.4	–	844	–	6	1	2	843	335	245
Perry town	758	391	218	104	34.9	–	683	2	72	1	2	681	273	212
Princeton town	973	484	273	147	33.5	–	958	–	14	–	3	956	373	272
Robbinston town	495	250	122	80	38.6	–	489	2	4	–	1	488	194	155
Roque Bluffs town	234	111	51	47	37.3	–	234	–	–	–	–	234	96	73
Steuben town	1 084	544	293	130	33.6	–	1 067	8	8	1	10	1 057	421	297
Talmadge town	62	30	14	14	39.5	–	62	–	–	–	–	62	24	17
Topsfield town	235	123	58	38	35.8	–	232	–	3	–	–	232	89	73
Vanceboro town	201	102	40	37	43.1	–	193	–	4	4	–	193	84	56
Waite town	119	58	34	12	34.7	–	119	–	–	–	–	119	44	34
Wesley town	146	70	44	14	33.5	–	143	–	2	1	–	143	56	44
Whiting town	407	193	113	49	35.8	–	401	6	–	–	4	397	153	116
Whitneyville town	241	122	66	33	36.5	–	241	–	–	–	1	240	95	68
York County	164 587	84 465	42 975	20 808	33.6	2 188	162 420	555	329	1 095	993	161 640	61 848	45 103
Acton town	1 727	859	435	259	36.8	–	1 713	–	8	5	16	1 703	640	493
Alfred town	2 238	1 083	538	335	36.6	112	2 222	6	4	6	3	2 219	816	630
Arundel town	2 669	1 344	680	265	35.1	–	2 648	3	9	7	11	2 638	973	788
Berwick town	5 995	3 012	1 857	537	30.8	40	5 906	6	15	65	23	5 886	2 058	1 633
Biddeford city	20 710	11 073	4 801	3 197	32.7	888	20 397	63	60	173	99	20 317	7 956	5 433
Buxton town	6 494	3 215	1 837	503	33.2	–	6 426	20	16	31	25	6 401	2 219	1 821
Cornish town	1 178	604	319	139	34.9	–	1 173	4	–	–	1	1 172	430	318
Dayton town	1 197	607	329	118	32.6	–	1 195	1	–	1	–	1 195	409	324
Eliot town	5 329	2 686	1 477	582	34.8	–	5 263	25	12	21	52	5 219	1 933	1 512
Hollis town	3 573	1 800	1 104	267	31.2	9	3 556	2	10	3	22	3 534	1 193	983
Kennebunk town	8 004	4 206	1 961	1 339	37.6	85	7 907	22	14	55	45	7 873	3 118	2 253
Kennebunkport town	3 356	1 751	649	601	40.7	–	3 341	1	3	9	13	3 330	1 441	959
Kittery town	9 372	4 588	2 132	1 227	33.1	460	9 060	174	19	65	141	8 976	3 607	2 458
Lebanon town	4 263	2 150	1 323	352	32.2	–	4 242	7	1	13	21	4 221	1 441	1 180
Limerick town	1 688	847	487	185	33.5	–	1 680	2	1	2	13	1 670	598	475
Limington town	2 796	1 383	952	186	30.7	–	2 784	2	3	6	11	2 778	886	770
Lyman town	3 390	1 731	1 064	220	32.2	–	3 365	5	5	11	15	3 353	1 108	947
Newfield town	1 042	494	304	125	33.4	–	1 038	2	1	1	10	1 028	381	293
North Berwick town	3 793	1 929	1 146	374	32.5	48	3 760	5	8	19	8	3 753	1 281	1 022
Ogunquit town	974	503	116	237	47.4	–	964	–	3	7	2	962	511	261
Old Orchard Beach town	7 789	3 961	1 567	1 062	33.2	39	7 695	44	20	26	60	7 641	3 472	2 020
Parsonsfield town	1 472	757	419	196	34.8	–	1 465	–	1	4	13	1 455	538	415
Saco city	15 181	7 926	3 669	2 011	33.5	92	15 010	44	17	95	83	14 948	5 978	4 166
Sanford town	20 463	10 738	5 890	2 823	31.9	293	19 968	37	65	356	180	19 824	7 655	5 512
Shapleigh town	1 911	945	515	256	35.3	–	1 895	1	1	6	9	1 894	703	562
South Berwick town	5 877	2 992	1 736	519	31.8	38	5 791	30	5	46	31	5 766	2 104	1 648
Waterboro town	4 510	2 277	1 403	345	30.5	–	4 486	3	10	8	9	4 481	1 555	1 249
Wells town	7 778	3 956	1 898	1 116	36.7	–	7 728	14	4	28	31	7 700	3 056	2 196
York town	9 818	5 048	2 367	1 432	37.9	84	9 742	32	14	26	46	9 703	3 788	2 782

TIPSII [UPF] GP123 CENSUS90 72583600 05/01/92 9:28 PM MACHINE: C DATA:CENSUS90*P1TIPSDA23. 04/27/92 01:54:18 TAPE: NONE FRAME: 194
TSF:CENSUS90*92. 04/27/92 01:54:49 UTF:CENSUS90*93. 04/27/92 01:54:50 META:CENSUS90*P1TABLES23. 04/27/92 02:05:37

Table 77. **Race, Hispanic Origin, Age, and Sex, for the Rural Portions of Counties: 1990**

[For definitions of terms and meanings of symbols, see text]

County	Androscoggin County	Aroostook County	Cumberland County	Franklin County	Hancock County	Kennebec County	Knox County	Lincoln County
RACE AND HISPANIC ORIGIN								
All persons	**33 661**	**50 461**	**100 817**	**24 811**	**37 554**	**56 361**	**24 484**	**30 357**
White	33 348	49 825	99 685	24 644	37 192	55 912	24 305	30 185
Black	65	130	427	21	90	71	32	23
American Indian, Eskimo, or Aleut	56	372	209	71	134	187	72	89
American Indian	55	371	208	70	132	187	72	89
Eskimo	1	1	–	1	–	–	–	–
Aleut	–	–	1	–	2	–	–	–
Asian or Pacific Islander	70	85	366	52	80	138	60	39
Asian	69	78	357	52	79	131	58	37
Chinese	7	12	53	10	16	20	19	7
Filipino	16	17	89	7	18	25	4	7
Japanese	13	13	25	7	12	16	11	5
Asian Indian	9	10	50	8	10	18	10	4
Korean	8	3	79	7	15	26	8	7
Vietnamese	5	–	22	4	1	17	1	2
Cambodian	–	–	10	9	–	–	–	–
Hmong	–	–	–	–	–	–	–	–
Laotian	–	–	–	–	–	–	–	–
Thai	1	12	6	–	2	–	–	–
Other Asian	10	11	23	–	5	9	5	5
Pacific Islander	1	7	9	–	1	7	2	2
Hawaiian	–	3	2	–	–	6	–	2
Samoan	–	3	1	–	–	–	–	–
Guamanian	1	–	6	–	–	1	2	–
Other Pacific Islander	–	1	–	–	1	–	–	–
Other race	122	49	130	23	58	53	15	21
Hispanic origin (of any race)	281	157	522	85	214	193	83	126
Mexican	192	57	145	32	82	56	21	44
Puerto Rican	22	39	99	18	40	41	17	28
Cuban	1	5	43	1	5	12	8	1
Other Hispanic	66	56	235	34	87	84	37	53
White, not of Hispanic origin	33 193	49 718	99 295	24 582	37 036	55 769	24 238	30 082
Female	**16 853**	**25 226**	**50 796**	**12 536**	**18 822**	**28 419**	**12 236**	**15 570**
White	16 701	24 883	50 260	12 448	18 641	28 197	12 169	15 470
Black	29	56	189	6	40	29	7	13
American Indian, Eskimo, or Aleut	30	203	98	41	70	96	27	50
Asian or Pacific Islander	43	58	206	28	47	78	30	26
Other race	50	26	43	13	24	19	3	11
Hispanic origin (of any race)	135	84	254	41	111	89	32	68
White, not of Hispanic origin	16 621	24 825	50 060	12 421	18 555	28 124	12 140	15 414
AGE AND SEX								
All persons	**33 661**	**50 461**	**100 817**	**24 811**	**37 554**	**56 361**	**24 484**	**30 357**
Under 5 years	2 569	3 296	7 436	1 833	2 591	3 944	1 626	2 012
5 to 9 years	2 829	3 735	7 565	2 026	2 806	4 638	1 842	2 180
10 to 14 years	2 801	4 085	6 977	1 924	2 386	4 614	1 637	2 129
15 to 19 years	2 560	3 847	6 710	1 754	2 359	4 069	1 529	2 017
20 to 24 years	1 838	2 777	6 268	1 324	2 254	2 920	1 116	1 370
25 to 29 years	2 771	3 511	7 801	1 865	2 827	3 987	1 604	1 901
30 to 34 years	3 230	3 964	9 483	2 103	3 138	5 028	2 030	2 368
35 to 39 years	3 001	4 127	9 534	2 056	3 110	5 321	2 252	2 553
40 to 44 years	2 645	3 885	8 462	1 854	3 010	4 743	2 046	2 384
45 to 49 years	1 971	3 089	6 414	1 611	2 215	3 574	1 449	1 919
50 to 54 years	1 598	2 637	4 804	1 197	1 776	2 800	1 193	1 404
55 to 59 years	1 483	2 519	4 398	1 173	1 787	2 493	1 151	1 522
60 to 64 years	1 259	2 525	4 093	1 145	1 864	2 329	1 241	1 574
65 to 69 years	1 079	2 135	3 647	972	1 620	2 145	1 252	1 532
70 to 74 years	838	1 723	2 833	744	1 402	1 510	984	1 272
75 to 79 years	554	1 260	2 120	562	1 083	1 099	693	979
80 to 84 years	374	808	1 276	382	744	649	489	681
85 years and over	261	538	996	286	582	498	350	560
16 years and over	24 903	38 545	77 539	18 650	29 343	42 267	19 070	23 597
18 years and over	23 797	36 838	74 816	17 911	28 392	40 520	18 393	22 736
21 years and over	22 503	34 932	70 838	16 999	26 891	38 509	17 611	21 747
62 years and over	3 866	7 928	13 327	3 635	6 517	7 275	4 562	6 000
65 years and over	3 106	6 464	10 872	2 946	5 431	5 901	3 768	5 024
Median age	32.3	35.0	34.0	34.0	35.6	34.0	36.9	37.3
Female	**16 853**	**25 226**	**50 796**	**12 536**	**18 822**	**28 419**	**12 236**	**15 570**
Under 5 years	1 255	1 573	3 643	855	1 235	1 951	792	1 016
5 to 9 years	1 350	1 787	3 629	976	1 368	2 267	879	1 039
10 to 14 years	1 380	1 918	3 395	922	1 165	2 267	809	1 010
15 to 19 years	1 168	1 898	3 242	837	1 038	1 915	731	957
20 to 24 years	928	1 360	2 912	680	1 019	1 432	539	703
25 to 29 years	1 435	1 802	3 927	964	1 387	2 141	779	932
30 to 34 years	1 634	1 940	4 889	1 040	1 597	2 648	1 015	1 224
35 to 39 years	1 506	2 109	4 830	1 037	1 570	2 707	1 107	1 315
40 to 44 years	1 292	1 865	4 157	972	1 469	2 303	956	1 190
45 to 49 years	993	1 545	3 159	804	1 127	1 745	715	969
50 to 54 years	756	1 331	2 409	585	884	1 378	603	702
55 to 59 years	762	1 226	2 254	583	902	1 278	581	778
60 to 64 years	651	1 283	2 142	597	963	1 156	624	821
65 to 69 years	549	1 141	1 932	500	825	1 103	671	810
70 to 74 years	468	921	1 576	433	759	807	525	693
75 to 79 years	326	709	1 205	321	622	595	377	564
80 to 84 years	223	475	783	227	455	389	295	447
85 years and over	177	343	712	203	437	337	238	400
16 years and over	12 608	19 556	39 507	9 598	14 860	21 476	9 596	12 298
18 years and over	12 096	18 710	38 157	9 250	14 416	20 651	9 279	11 885
21 years and over	11 519	17 781	36 308	8 793	13 806	19 754	8 902	11 414
62 years and over	2 135	4 322	7 512	2 026	3 653	3 934	2 506	3 433
65 years and over	1 743	3 589	6 208	1 684	3 098	3 231	2 106	2 914
Median age	32.8	35.8	34.8	35.0	36.9	34.2	37.5	38.5
Male	**16 808**	**25 235**	**50 021**	**12 275**	**18 732**	**27 942**	**12 248**	**14 787**
Median age	31.8	34.3	33.3	33.0	34.4	33.7	36.3	36.1
Males per 100 females	99.7	100.0	98.5	97.9	99.5	98.3	100.1	95.0

TIPSII [UPF] GP123 CENSUS90 72583600 05/01/92 9:28 PM MACHINE: C DATA:CENSUS90*P1TIPSDA23. 04/27/92 01:54:18 TAPE: NONE FRAME: 195
TSF:CENSUS90*92. 04/27/92 01:54:49 UTF:CENSUS90*93. 04/27/92 01:54:50 META:CENSUS90*P1TABLES23. 04/27/92 02:05:37

Table 77. **Race, Hispanic Origin, Age, and Sex, for the Rural Portions of Counties: 1990**—Con.

[For definitions of terms and meanings of symbols, see text]

County	Oxford County	Penobscot County	Piscataquis County	Sagadahoc County	Somerset County	Waldo County	Washington County	York County
RACE AND HISPANIC ORIGIN								
All persons	**44 160**	**68 333**	**15 576**	**17 589**	**33 805**	**27 012**	**32 256**	**82 867**
White	43 874	67 406	15 473	17 382	33 553	26 834	30 727	82 200
Black	60	94	17	63	44	32	61	167
American Indian, Eskimo, or Aleut	81	625	43	38	113	60	1 381	140
American Indian	80	625	43	37	112	60	1 376	133
Eskimo	1	–	–	–	1	–	1	5
Aleut	–	–	–	1	–	–	4	2
Asian or Pacific Islander	119	161	38	82	78	64	78	309
Asian	112	148	36	77	68	60	74	302
Chinese	21	22	2	6	11	6	14	33
Filipino	19	31	17	28	15	14	24	56
Japanese	26	28	–	12	11	11	17	47
Asian Indian	13	7	1	5	10	5	2	19
Korean	7	19	9	12	17	10	11	57
Vietnamese	1	13	3	1	–	2	2	15
Cambodian	12	–	–	–	1	–	–	39
Hmong	–	–	–	–	–	–	–	–
Laotian	–	–	–	–	–	–	–	1
Thai	9	3	–	4	2	1	–	6
Other Asian	4	25	4	9	1	11	4	29
Pacific Islander	7	13	2	5	10	4	4	7
Hawaiian	2	8	–	2	9	3	1	3
Samoan	3	4	–	–	1	–	–	2
Guamanian	–	–	2	3	–	–	3	1
Other Pacific Islander	2	1	–	–	–	1	–	1
Other race	26	47	5	24	17	22	9	51
Hispanic origin (of any race)	167	244	53	116	102	143	112	357
Mexican	42	66	10	54	29	49	42	105
Puerto Rican	44	34	10	16	17	15	20	70
Cuban	7	13	–	5	9	11	4	6
Other Hispanic	74	131	33	41	47	68	46	176
White, not of Hispanic origin	43 731	67 208	15 430	17 288	33 472	26 721	30 630	81 902
Female	**22 506**	**34 315**	**7 920**	**8 866**	**16 974**	**13 553**	**16 383**	**41 834**
White	22 359	33 834	7 869	8 761	16 840	13 458	15 601	41 477
Black	23	40	7	26	12	15	22	66
American Indian, Eskimo, or Aleut	43	317	19	20	65	30	704	73
Asian or Pacific Islander	66	100	20	50	48	40	48	189
Other race	15	24	5	9	9	10	8	29
Hispanic origin (of any race)	94	137	26	61	60	70	67	176
White, not of Hispanic origin	22 279	33 720	7 850	8 710	16 790	13 400	15 544	41 332
AGE AND SEX								
All persons	**44 160**	**68 333**	**15 576**	**17 589**	**33 805**	**27 012**	**32 256**	**82 867**
Under 5 years	3 191	4 738	955	1 346	2 303	1 957	2 044	6 178
5 to 9 years	3 350	5 432	1 192	1 411	2 782	2 201	2 352	6 734
10 to 14 years	3 372	5 433	1 250	1 294	2 783	2 122	2 533	6 376
15 to 19 years	2 915	5 111	1 076	1 142	2 616	1 929	2 277	5 662
20 to 24 years	2 285	3 946	735	946	1 920	1 578	1 932	3 941
25 to 29 years	3 264	5 168	976	1 425	2 445	1 896	2 136	6 208
30 to 34 years	3 815	6 421	1 211	1 740	2 888	2 326	2 547	7 929
35 to 39 years	3 657	6 029	1 258	1 610	2 866	2 326	2 396	8 027
40 to 44 years	3 252	5 397	1 141	1 422	2 597	2 274	2 196	7 121
45 to 49 years	2 546	4 155	956	1 149	2 106	1 560	1 819	4 909
50 to 54 years	2 139	3 469	789	954	1 648	1 251	1 554	3 837
55 to 59 years	2 112	3 288	759	743	1 552	1 228	1 599	3 525
60 to 64 years	2 066	2 973	820	641	1 451	1 183	1 649	3 534
65 to 69 years	1 983	2 355	754	627	1 317	1 116	1 605	3 051
70 to 74 years	1 579	1 767	651	449	963	780	1 324	2 404
75 to 79 years	1 120	1 318	477	340	716	645	1 025	1 641
80 to 84 years	841	824	306	209	498	375	670	1 069
85 years and over	673	509	270	141	354	265	598	721
16 years and over	33 640	51 614	11 956	13 305	25 347	20 348	24 905	62 376
18 years and over	32 340	49 445	11 491	12 811	24 205	19 537	24 004	59 929
21 years and over	30 907	46 794	10 976	12 227	22 965	18 449	22 624	57 090
62 years and over	7 430	8 533	2 965	2 127	4 707	3 893	6 200	11 007
65 years and over	6 196	6 773	2 458	1 766	3 848	3 181	5 222	8 886
Median age	34.8	33.4	36.6	33.6	33.6	33.9	35.6	34.0
Female	**22 506**	**34 315**	**7 920**	**8 866**	**16 974**	**13 553**	**16 383**	**41 834**
Under 5 years	1 563	2 344	481	663	1 104	965	1 021	2 997
5 to 9 years	1 682	2 649	573	695	1 355	1 081	1 144	3 304
10 to 14 years	1 620	2 612	592	662	1 352	997	1 216	3 082
15 to 19 years	1 398	2 487	521	567	1 242	857	1 087	2 694
20 to 24 years	1 147	1 982	385	491	1 010	750	945	2 013
25 to 29 years	1 682	2 743	498	730	1 261	1 010	1 073	3 254
30 to 34 years	1 979	3 204	637	857	1 470	1 207	1 305	4 130
35 to 39 years	1 829	3 038	635	803	1 432	1 162	1 193	4 063
40 to 44 years	1 574	2 614	544	682	1 284	1 145	1 051	3 449
45 to 49 years	1 262	2 018	451	566	996	752	868	2 357
50 to 54 years	1 059	1 722	387	453	813	640	797	1 894
55 to 59 years	1 075	1 641	372	360	775	613	826	1 776
60 to 64 years	1 049	1 477	412	328	730	611	858	1 819
65 to 69 years	1 083	1 234	410	348	676	600	855	1 604
70 to 74 years	845	953	357	263	510	407	716	1 285
75 to 79 years	664	728	269	190	415	359	575	964
80 to 84 years	522	522	197	119	295	231	424	652
85 years and over	473	347	199	89	254	166	429	497
16 years and over	17 355	26 178	6 152	6 720	12 857	10 321	12 785	31 878
18 years and over	16 700	25 127	5 934	6 473	12 325	9 961	12 343	30 678
21 years and over	16 042	23 817	5 686	6 185	11 731	9 488	11 724	29 346
62 years and over	4 204	4 650	1 676	1 198	2 577	2 135	3 499	6 100
65 years and over	3 587	3 784	1 432	1 009	2 150	1 763	2 999	5 002
Median age	35.5	33.7	37.1	33.7	34.0	34.6	36.6	34.3
Male	**21 654**	**34 018**	**7 656**	**8 723**	**16 831**	**13 459**	**15 873**	**41 033**
Median age	34.2	33.1	36.0	33.5	33.2	33.2	34.6	33.7
Males per 100 females	96.2	99.1	96.7	98.4	99.2	99.3	96.9	98.1

TIPSII [UPF] GP123 CENSUS90 72583600 05/01/92 9:28 PM MACHINE: C DATA:CENSUS90*P1TIPSDA23. 04/27/92 01:54:18 TAPE: NONE FRAME: 196
TSF:CENSUS90*92. 04/27/92 01:54:49 UTF:CENSUS90*93. 04/27/92 01:54:50 META:CENSUS90*P1TABLES23. 04/27/92 02:05:37

Table 78. Household and Family Characteristics for the Rural Portions of Counties: 1990

[For definitions of terms and meanings of symbols, see text]

County	Androscoggin County	Aroostook County	Cumberland County	Franklin County	Hancock County	Kennebec County	Knox County	Lincoln County
HOUSEHOLD TYPE AND RELATIONSHIP								
All persons	**33 661**	**50 461**	**100 817**	**24 811**	**37 554**	**56 361**	**24 484**	**30 357**
In households	33 383	49 990	98 208	24 665	36 411	55 948	23 736	30 108
Householder	11 828	18 478	36 050	9 256	14 406	20 186	9 354	11 968
15 to 24 years	452	698	1 228	428	569	668	277	364
25 to 34 years	2 815	3 428	7 662	1 882	2 747	4 159	1 593	2 016
35 to 44 years	3 088	4 239	9 533	2 103	3 273	5 415	2 256	2 684
45 to 54 years	1 958	3 004	6 240	1 580	2 199	3 536	1 396	1 846
55 to 64 years	1 565	2 908	4 785	1 350	2 135	2 738	1 342	1 804
65 to 74 years	1 198	2 461	3 971	1 091	1 939	2 246	1 383	1 761
75 to 84 years	606	1 436	2 168	664	1 228	1 138	852	1 151
85 years and over	146	304	463	158	316	286	255	342
Family householder	9 370	14 277	27 834	6 868	10 414	15 843	6 803	8 585
Male	7 711	12 165	22 604	5 562	8 385	12 986	5 586	7 038
Female	1 659	2 112	5 230	1 306	2 029	2 857	1 217	1 547
Nonfamily householder	2 458	4 201	8 216	2 388	3 992	4 343	2 551	3 383
Male	1 183	2 005	3 697	1 127	1 810	2 056	1 073	1 461
Living alone	836	1 576	2 564	790	1 294	1 458	809	1 097
Female	1 275	2 196	4 519	1 261	2 182	2 287	1 478	1 922
Living alone	1 074	2 004	3 699	1 063	1 869	1 953	1 290	1 732
Spouse	7 968	12 289	24 067	5 757	8 935	13 523	5 833	7 321
Child	11 340	16 421	31 237	7 785	10 522	18 488	7 023	8 842
Other relatives	964	1 335	2 802	677	900	1 481	597	768
Nonrelatives	1 283	1 467	4 052	1 190	1 648	2 270	929	1 209
In group quarters	278	471	2 609	146	1 143	413	748	249
Institutionalized persons	224	340	1 370	137	260	299	581	215
Correctional institutions	–	–	571	47	–	–	575	–
Nursing homes	117	340	497	90	260	113	–	215
Other institutions	107	–	302	–	–	186	6	–
Other persons in group quarters	54	131	1 239	9	883	114	167	34
College dormitories	7	106	425	–	430	–	7	–
Military quarters	–	1	724	–	425	–	–	4
Emergency shelters for homeless persons	–	4	–	–	28	–	–	–
Visible in street locations	–	–	2	–	–	–	–	–
Shelters for abused women	–	–	–	–	–	–	–	–
Drug/alcohol abuse group homes	–	–	–	–	–	–	–	–
Other noninstitutional group quarters	47	20	88	9	–	114	160	30
Persons per household	2.82	2.71	2.72	2.66	2.53	2.77	2.54	2.52
Persons per family	3.16	3.10	3.09	3.07	2.95	3.11	2.98	2.97
Persons under 18 years	**9 864**	**13 623**	**26 001**	**6 900**	**9 162**	**15 841**	**6 091**	**7 621**
Householder or spouse	9	8	17	12	9	12	4	6
Own child	9 165	12 878	24 576	6 411	8 590	14 866	5 752	7 123
In married-couple family	7 761	11 087	21 167	5 201	7 216	12 596	4 850	5 970
Percent of persons under 18 years	78.7	81.4	81.4	75.4	78.8	79.5	79.6	78.3
With female householder, no husband present	1 089	1 376	2 676	935	1 052	1 701	689	853
Grandchild	284	351	697	188	233	442	177	240
Other relatives	92	109	229	63	74	123	41	40
Nonrelatives	218	276	455	222	248	398	117	204
Institutionalized persons	90	–	26	4	–	–	–	–
Other persons in group quarters	6	1	1	–	8	–	–	8
Persons 65 years and over	**3 106**	**6 464**	**10 872**	**2 946**	**5 431**	**5 901**	**3 768**	**5 024**
Family householder	1 124	2 393	3 986	1 054	1 924	2 147	1 363	1 728
Male	955	2 036	3 316	902	1 621	1 812	1 169	1 454
Female	169	357	670	152	303	335	194	274
Spouse	733	1 500	2 812	735	1 351	1 427	967	1 236
Parent	121	200	382	93	144	211	78	116
Other relatives	136	184	345	68	126	186	70	114
Nonrelatives	59	86	185	50	81	146	92	92
Nonfamily householder	826	1 808	2 616	859	1 559	1 523	1 127	1 526
Male	200	483	631	212	385	421	300	363
Living alone	177	454	583	185	348	375	262	335
Female	626	1 325	1 985	647	1 174	1 102	827	1 163
Living alone	597	1 293	1 891	616	1 129	1 058	797	1 122
Institutionalized persons	96	293	505	87	245	185	6	205
Other persons in group quarters	11	–	41	–	1	76	65	7
FAMILY TYPE BY PRESENCE OF OWN CHILDREN								
Families	**9 370**	**14 277**	**27 834**	**6 868**	**10 414**	**15 843**	**6 803**	**8 585**
With own children under 18 years	4 990	6 889	13 623	3 442	4 826	8 159	3 168	3 905
With own children under 6 years only	1 177	1 462	3 599	819	1 236	1 834	734	903
With own children under 6 and 6 to 17 years	927	1 293	2 576	652	930	1 500	652	784
Married-couple families	**7 968**	**12 289**	**24 067**	**5 757**	**8 935**	**13 523**	**5 833**	**7 321**
With own children under 18 years	4 121	5 805	11 522	2 719	3 957	6 743	2 591	3 187
With own children under 6 years only	984	1 215	3 209	629	1 040	1 531	618	756
With own children under 6 and 6 to 17 years	816	1 128	2 312	544	797	1 300	576	699
Female householder, no husband present	**1 004**	**1 404**	**2 777**	**822**	**1 091**	**1 657**	**715**	**903**
With own children under 18 years	657	822	1 613	548	657	1 039	431	513
With own children under 6 years only	128	183	256	119	136	198	73	93
With own children under 6 and 6 to 17 years	89	132	218	92	109	152	66	66
MARITAL STATUS								
Males 15 years and over	**12 594**	**19 397**	**38 710**	**9 245**	**14 717**	**21 231**	**9 623**	**11 531**
Never married	2 999	4 768	9 624	2 216	3 618	4 889	2 198	2 543
Now married, except separated	8 196	12 614	25 080	5 936	9 394	13 897	6 128	7 544
Separated	121	223	461	98	169	200	107	122
Widowed	262	535	799	220	387	505	273	369
Divorced	1 016	1 257	2 746	775	1 149	1 740	917	953
Females 15 years and over	**12 868**	**19 948**	**40 129**	**9 783**	**15 054**	**21 934**	**9 756**	**12 505**
Never married	2 246	3 536	7 745	1 694	2 482	3 818	1 615	1 949
Now married, except separated	8 178	12 613	24 845	5 905	9 177	13 863	5 987	7 516
Separated	159	218	530	136	204	250	85	142
Widowed	1 090	2 273	3 557	1 048	1 799	1 942	1 129	1 698
Divorced	1 195	1 308	3 452	1 000	1 392	2 061	940	1 200

TIPSII [UPF] GP123 CENSUS90 72583600 05/01/92 9:28 PM MACHINE: C DATA:CENSUS90*P1TIPSDA23. 04/27/92 01:54:18 TAPE: NONE FRAME: 197
TSF:CENSUS90*92. 04/27/92 01:54:49 UTF:CENSUS90*93. 04/27/92 01:54:50 META:CENSUS90*P1TABLES23. 04/27/92 02:05:37

Table 78. **Household and Family Characteristics for the Rural Portions of Counties: 1990**—Con.

[For definitions of terms and meanings of symbols, see text]

County	Oxford County	Penobscot County	Piscataquis County	Sagadahoc County	Somerset County	Waldo County	Washington County	York County
HOUSEHOLD TYPE AND RELATIONSHIP								
All persons	**44 160**	**68 333**	**15 576**	**17 589**	**33 805**	**27 012**	**32 256**	**82 867**
In households	43 593	67 933	15 440	17 589	33 507	26 751	31 333	82 605
Householder	16 496	24 552	5 999	6 505	12 171	9 963	12 261	29 941
15 to 24 years	629	996	220	238	569	400	517	803
25 to 34 years	3 313	5 262	1 029	1 521	2 495	1 989	2 130	6 366
35 to 44 years	3 719	6 063	1 298	1 632	2 907	2 516	2 404	8 151
45 to 54 years	2 588	4 233	950	1 172	2 030	1 577	1 869	4 900
55 to 64 years	2 411	3 606	920	807	1 761	1 412	1 892	4 076
65 to 74 years	2 205	2 631	895	660	1 417	1 168	1 934	3 387
75 to 84 years	1 328	1 473	539	387	824	726	1 183	1 831
85 years and over	303	288	148	88	168	175	332	427
Family householder	12 303	19 241	4 380	4 964	9 249	7 424	8 849	23 254
Male	10 028	16 204	3 680	4 092	7 577	6 018	7 112	18 931
Female	2 275	3 037	700	872	1 672	1 406	1 737	4 323
Nonfamily householder	4 193	5 311	1 619	1 541	2 922	2 539	3 412	6 687
Male	1 964	2 623	746	801	1 547	1 218	1 517	3 100
Living alone	1 417	1 863	570	568	1 076	888	1 168	2 212
Female	2 229	2 688	873	740	1 375	1 321	1 895	3 587
Living alone	1 947	2 276	792	627	1 145	1 117	1 712	3 036
Spouse	10 264	16 506	3 734	4 236	7 756	6 242	7 207	20 231
Child	13 466	22 080	4 603	5 544	10 831	8 513	9 526	26 956
Other relatives	1 348	1 938	479	525	1 002	797	1 052	2 453
Nonrelatives	2 019	2 857	625	779	1 747	1 236	1 287	3 024
In group quarters	567	400	136	–	298	261	923	262
Institutionalized persons	479	260	136	–	273	–	390	198
Correctional institutions	34	119	–	–	28	–	142	75
Nursing homes	445	134	136	–	245	–	239	123
Other institutions	–	7	–	–	–	–	9	–
Other persons in group quarters	88	140	–	–	25	261	533	64
College dormitories	–	113	–	–	–	237	345	–
Military quarters	–	–	–	–	–	–	127	–
Emergency shelters for homeless persons	–	5	–	–	10	–	–	27
Visible in street locations	–	–	–	–	–	–	–	–
Shelters for abused women	–	–	–	–	–	–	1	–
Drug/alcohol abuse group homes	–	–	–	–	–	–	–	9
Other noninstitutional group quarters	88	22	–	–	15	24	60	28
Persons per household	2.64	2.77	2.57	2.70	2.75	2.69	2.56	2.76
Persons per family	3.04	3.11	3.01	3.08	3.12	3.09	3.01	3.13
Persons under 18 years	**11 820**	**18 888**	**4 085**	**4 778**	**9 600**	**7 475**	**8 252**	**22 938**
Householder or spouse	9	17	5	2	17	1	10	18
Own child	10 918	17 614	3 765	4 463	8 796	6 967	7 607	21 642
In married-couple family	8 941	14 896	3 091	3 845	7 192	5 708	5 953	18 983
Percent of persons under 18 years	75.6	78.9	75.7	80.5	74.9	76.4	72.1	82.8
With female householder, no husband present	1 516	2 035	518	432	1 130	904	1 257	1 990
Grandchild	410	570	155	163	324	238	352	662
Other relatives	106	174	32	44	81	61	72	189
Nonrelatives	374	502	128	106	365	208	209	421
Institutionalized persons	3	–	–	–	7	–	–	–
Other persons in group quarters	–	11	–	–	10	–	2	6
Persons 65 years and over	**6 196**	**6 773**	**2 458**	**1 766**	**3 848**	**3 181**	**5 222**	**8 886**
Family householder	2 112	2 488	844	667	1 344	1 156	1 808	3 261
Male	1 774	2 116	729	532	1 139	972	1 513	2 727
Female	338	372	115	135	205	184	295	534
Spouse	1 443	1 580	600	462	903	791	1 176	2 264
Parent	186	267	69	75	124	103	123	370
Other relatives	170	226	53	52	106	95	124	314
Nonrelatives	103	173	32	42	87	103	72	157
Nonfamily householder	1 724	1 904	738	468	1 065	913	1 641	2 384
Male	439	503	185	122	320	249	437	636
Living alone	394	453	171	112	284	218	401	570
Female	1 285	1 401	553	346	745	664	1 204	1 748
Living alone	1 249	1 326	541	338	702	634	1 168	1 689
Institutionalized persons	418	134	122	–	215	–	238	120
Other persons in group quarters	40	1	–	–	4	20	40	16
FAMILY TYPE BY PRESENCE OF OWN CHILDREN								
Families	**12 303**	**19 241**	**4 380**	**4 964**	**9 249**	**7 424**	**8 849**	**23 254**
With own children under 18 years	5 976	9 766	2 045	2 504	4 750	3 778	4 129	11 826
With own children under 6 years only	1 467	2 246	425	653	1 028	904	907	2 885
With own children under 6 and 6 to 17 years	1 112	1 762	394	463	878	708	764	2 299
Married-couple families	**10 264**	**16 506**	**3 734**	**4 236**	**7 756**	**6 242**	**7 207**	**20 231**
With own children under 18 years	4 765	8 116	1 649	2 106	3 792	3 023	3 169	10 206
With own children under 6 years only	1 170	1 875	319	563	774	727	672	2 601
With own children under 6 and 6 to 17 years	948	1 520	332	411	739	598	615	2 090
Female householder, no husband present	**1 479**	**1 935**	**464**	**513**	**1 035**	**824**	**1 197**	**2 153**
With own children under 18 years	911	1 197	294	279	658	530	710	1 190
With own children under 6 years only	200	228	73	64	141	99	158	188
With own children under 6 and 6 to 17 years	123	186	48	36	93	88	119	160
MARITAL STATUS								
Males 15 years and over	**16 606**	**26 020**	**5 905**	**6 692**	**12 774**	**10 222**	**12 325**	**31 128**
Never married	3 916	6 103	1 316	1 515	3 119	2 540	3 078	7 117
Now married, except separated	10 585	16 988	3 844	4 365	8 008	6 423	7 556	20 806
Separated	173	281	77	99	129	134	159	315
Widowed	515	597	190	142	316	249	402	671
Divorced	1 417	2 051	478	571	1 202	876	1 130	2 219
Females 15 years and over	**17 641**	**26 710**	**6 274**	**6 846**	**13 163**	**10 510**	**13 002**	**32 451**
Never married	2 982	4 762	962	1 174	2 426	1 867	2 297	5 683
Now married, except separated	10 577	16 948	3 832	4 375	8 016	6 423	7 462	20 814
Separated	231	302	72	97	167	161	173	374
Widowed	2 229	2 550	910	608	1 364	1 080	1 879	2 954
Divorced	1 622	2 148	498	592	1 190	979	1 191	2 626

TIPSII [UPF] GP123 CENSUS90 72583600 05/01/92 9:28 PM MACHINE: C DATA:CENSUS90*P1TIPSDA23. 04/27/92 01:54:18 TAPE: NONE FRAME: 198
TSF:CENSUS90*92. 04/27/92 01:54:49 UTF:CENSUS90*93. 04/27/92 01:54:50 META:CENSUS90*P1TABLES23. 04/27/92 02:05:37

Table 79. Race, Hispanic Origin, Age, and Sex of Persons in Households: 1990

[Threshold is 1,000 or more persons in group quarters. For definitions of terms and meanings of symbols, see text]

State County Place and [In Selected States] County Subdivision [1,000 or More Persons]	The State	Androscoggin County	Aroostook County	Cumberland County	Franklin County	Hancock County	Kennebec County	Knox County
RACE AND HISPANIC ORIGIN								
All persons	**1 190 759**	**101 904**	**82 248**	**235 399**	**27 992**	**45 449**	**111 759**	**35 158**
White	1 172 828	100 481	80 332	231 024	27 790	45 026	110 571	34 918
Black	4 318	438	659	1 385	26	66	225	42
American Indian, Eskimo, or Aleut	5 769	227	763	585	80	166	373	97
American Indian	5 716	224	761	579	79	160	373	96
Eskimo	34	3	2	3	1	1	–	–
Aleut	19	–	–	3	–	5	–	1
Asian or Pacific Islander	6 287	485	342	2 069	72	134	466	78
Asian	6 076	470	316	2 033	69	133	452	75
Chinese	1 209	126	74	330	15	35	90	21
Filipino	1 003	99	73	351	7	27	57	6
Japanese	502	35	30	124	8	20	35	12
Asian Indian	552	44	17	157	9	14	51	12
Korean	803	37	47	244	7	17	70	12
Vietnamese	625	75	3	246	4	1	63	5
Cambodian	762	2	–	388	16	–	58	–
Hmong	–	–	–	–	–	–	–	–
Laotian	97	19	–	60	–	6	–	–
Thai	109	10	32	17	1	2	5	–
Other Asian	414	23	40	116	2	11	23	7
Pacific Islander	211	15	26	36	3	1	14	3
Hawaiian	111	5	11	16	3	–	12	1
Samoan	28	–	5	3	–	–	1	–
Guamanian	53	10	9	12	–	–	1	2
Other Pacific Islander	19	–	1	5	–	1	–	–
Other race	1 557	273	152	336	24	57	124	23
Hispanic origin (of any race)	6 382	730	441	1 456	102	234	490	138
Mexican	2 013	360	176	343	37	78	158	31
Puerto Rican	1 158	100	94	265	18	50	86	21
Cuban	325	20	14	106	1	6	27	19
Other Hispanic	2 886	250	157	742	46	100	219	67
White, not of Hispanic origin	1 168 059	100 008	80 054	229 926	27 711	44 847	110 199	34 799
Female	**612 915**	**52 518**	**41 728**	**122 666**	**14 298**	**23 409**	**57 836**	**18 365**
White	604 005	51 809	40 728	120 622	14 189	23 187	57 258	18 263
Black	1 840	194	298	580	7	36	86	15
American Indian, Eskimo, or Aleut	2 989	121	425	285	48	83	189	45
Asian or Pacific Islander	3 353	270	203	1 038	40	77	248	36
Other race	728	124	74	141	14	26	55	6
Hispanic origin (of any race)	3 273	357	225	727	51	131	245	56
White, not of Hispanic origin	601 493	51 576	40 583	120 054	14 152	23 083	57 062	18 210
AGE AND SEX								
All persons	**1 190 759**	**101 904**	**82 248**	**235 399**	**27 992**	**45 449**	**111 759**	**35 158**
Under 5 years	85 673	7 767	6 051	16 895	2 003	3 200	7 797	2 432
5 to 9 years	88 463	7 761	6 131	16 241	2 229	3 404	8 491	2 662
10 to 14 years	84 425	7 275	6 356	14 704	2 126	2 944	8 166	2 358
15 to 19 years	79 748	6 976	5 920	14 519	2 036	2 769	7 725	2 247
20 to 24 years	76 509	7 135	5 256	16 707	1 892	2 506	7 000	1 758
25 to 29 years	96 314	8 934	6 565	21 303	2 072	3 375	8 596	2 260
30 to 34 years	104 733	8 884	6 674	22 111	2 298	3 776	9 595	2 791
35 to 39 years	100 613	7 953	6 651	20 975	2 262	3 783	9 533	3 056
40 to 44 years	90 590	7 245	5 931	18 302	2 053	3 623	8 809	2 778
45 to 49 years	68 534	5 529	4 572	13 465	1 767	2 717	6 636	2 003
50 to 54 years	55 279	4 673	3 991	10 401	1 299	2 157	5 286	1 621
55 to 59 years	53 757	4 602	3 900	9 923	1 307	2 170	5 123	1 620
60 to 64 years	53 662	4 326	4 013	10 011	1 251	2 312	4 989	1 795
65 to 69 years	50 040	4 200	3 384	9 614	1 091	2 033	4 757	1 853
70 to 74 years	39 700	3 372	2 802	7 731	864	1 746	3 585	1 482
75 to 79 years	30 114	2 509	2 051	5 982	687	1 356	2 809	1 068
80 to 84 years	19 567	1 609	1 250	3 884	452	938	1 713	785
85 years and over	13 038	1 154	750	2 631	303	640	1 149	589
16 years and over	916 124	77 750	62 489	184 774	21 217	35 355	85 702	27 266
18 years and over	882 530	74 865	59 916	178 839	20 398	34 160	82 542	26 295
21 years and over	837 840	70 787	56 770	170 058	19 180	32 629	78 249	25 098
62 years and over	184 692	15 478	12 575	35 864	4 151	8 076	17 003	6 929
65 years and over	152 459	12 844	10 237	29 842	3 397	6 713	14 013	5 777
Median age	34.0	32.9	33.6	33.9	33.6	36.0	34.2	36.8
Female	**612 915**	**52 518**	**41 728**	**122 666**	**14 298**	**23 409**	**57 836**	**18 365**
Under 5 years	41 729	3 714	2 904	8 273	941	1 526	3 825	1 189
5 to 9 years	43 043	3 782	2 941	7 843	1 079	1 660	4 180	1 299
10 to 14 years	41 110	3 623	3 044	7 187	1 022	1 449	3 988	1 190
15 to 19 years	38 964	3 411	2 932	7 170	998	1 317	3 793	1 079
20 to 24 years	39 431	3 722	2 653	8 719	997	1 320	3 514	910
25 to 29 years	49 629	4 561	3 348	10 926	1 076	1 733	4 546	1 192
30 to 34 years	53 883	4 466	3 339	11 519	1 145	1 958	4 978	1 507
35 to 39 years	51 377	4 012	3 360	10 799	1 143	1 936	4 875	1 580
40 to 44 years	45 029	3 598	2 869	9 192	1 071	1 804	4 427	1 365
45 to 49 years	34 333	2 817	2 301	6 847	891	1 391	3 328	1 024
50 to 54 years	28 104	2 335	2 092	5 325	636	1 080	2 675	864
55 to 59 years	27 814	2 400	1 960	5 262	655	1 113	2 691	843
60 to 64 years	28 407	2 323	2 106	5 456	662	1 209	2 690	947
65 to 69 years	27 439	2 331	1 856	5 411	579	1 063	2 615	1 033
70 to 74 years	22 559	1 987	1 549	4 503	507	973	2 058	824
75 to 79 years	18 161	1 561	1 217	3 726	401	806	1 734	605
80 to 84 years	12 676	1 045	768	2 594	274	605	1 106	501
85 years and over	9 227	830	489	1 914	221	466	813	413
16 years and over	479 142	40 753	32 238	98 011	11 050	18 522	45 039	14 459
18 years and over	462 783	39 335	30 953	95 089	10 652	17 961	43 506	14 008
21 years and over	440 520	37 302	29 394	90 651	10 014	17 190	41 389	13 413
62 years and over	107 156	9 169	7 098	21 471	2 364	4 617	9 963	3 985
65 years and over	90 062	7 754	5 879	18 148	1 982	3 913	8 326	3 376
Median age	34.9	33.9	34.6	34.9	34.5	36.9	35.1	37.6
Male	**577 844**	**49 386**	**40 520**	**112 733**	**13 694**	**22 040**	**53 923**	**16 793**
Median age	33.1	31.9	32.7	32.9	32.6	35.0	33.3	35.9
Males per 100 females	94.3	94.0	97.1	91.9	95.8	94.2	93.2	91.4

TIPSII [UPF] GP123 CENSUS90 72583600 05/01/92 9:28 PM MACHINE: C DATA:CENSUS90*P1TIPSDA23. 04/27/92 01:54:18 TAPE: NONE FRAME: 199
TSF:CENSUS90*92. 04/27/92 01:54:49 UTF:CENSUS90*93. 04/27/92 01:54:50 META:CENSUS90*P1TABLES23. 04/27/92 02:05:37

Table 79. **Race, Hispanic Origin, Age, and Sex of Persons in Households: 1990**—Con.

[Threshold is 1,000 or more persons in group quarters. For definitions of terms and meanings of symbols, see text]

State County Place and [In Selected States] County Subdivision [1,000 or More Persons]	Penobscot County	Washington County	York County	Augusta city	Bangor city	Brunswick CDP	Brunswick town	Gorham CDP
RACE AND HISPANIC ORIGIN								
All persons	**139 050**	**34 279**	**162 399**	**20 274**	**30 885**	**13 570**	**19 044**	**2 602**
White	136 431	32 740	160 313	19 925	30 065	13 174	18 456	2 567
Black	443	52	498	63	253	157	263	21
American Indian, Eskimo, or Aleut	1 183	1 400	323	84	204	24	43	4
American Indian	1 170	1 395	313	84	200	24	43	4
Eskimo	12	1	6	–	4	–	–	–
Aleut	1	4	4	–	–	–	–	–
Asian or Pacific Islander	834	74	1 081	177	298	185	232	10
Asian	798	70	1 054	174	290	175	221	10
Chinese	256	12	130	32	95	33	34	–
Filipino	91	22	118	10	48	59	75	8
Japanese	68	16	75	7	13	10	14	–
Asian Indian	114	2	77	15	19	6	7	–
Korean	106	12	151	19	43	24	34	1
Vietnamese	87	2	113	25	57	2	4	–
Cambodian	–	–	285	57	–	23	30	–
Hmong	–	–	–	–	–	–	–	–
Laotian	–	–	12	–	–	–	–	–
Thai	10	–	16	–	3	2	3	–
Other Asian	66	4	77	9	12	16	20	1
Pacific Islander	36	4	27	3	8	10	11	–
Hawaiian	19	1	20	3	5	7	7	–
Samoan	11	–	2	–	–	–	–	–
Guamanian	3	3	4	–	3	–	1	–
Other Pacific Islander	3	–	1	–	–	3	3	–
Other race	159	13	184	25	65	30	50	–
Hispanic origin (of any race)	632	125	973	113	181	142	226	16
Mexican	155	50	287	50	29	47	68	4
Puerto Rican	115	25	183	16	50	26	58	4
Cuban	33	4	38	6	12	12	19	5
Other Hispanic	329	46	465	41	90	57	81	3
White, not of Hispanic origin	135 961	32 633	159 544	19 832	29 944	13 070	18 291	2 556
Female	**71 591**	**17 561**	**83 198**	**10 738**	**16 530**	**7 156**	**9 909**	**1 380**
White	70 290	16 763	82 145	10 563	16 134	6 956	9 622	1 366
Black	177	22	210	27	103	79	127	8
American Indian, Eskimo, or Aleut	600	719	174	42	104	14	23	2
Asian or Pacific Islander	439	47	575	94	153	94	120	4
Other race	85	10	94	12	36	13	17	–
Hispanic origin (of any race)	341	75	502	58	89	73	113	9
White, not of Hispanic origin	70 032	16 700	81 739	10 514	16 073	6 902	9 535	1 360
AGE AND SEX								
All persons	**139 050**	**34 279**	**162 399**	**20 274**	**30 885**	**13 570**	**19 044**	**2 602**
Under 5 years	9 588	2 250	12 176	1 362	2 345	996	1 539	179
5 to 9 years	10 107	2 567	12 402	1 321	2 041	990	1 461	166
10 to 14 years	9 876	2 767	11 581	1 222	1 742	827	1 139	166
15 to 19 years	9 535	2 295	10 782	1 329	1 779	823	1 118	200
20 to 24 years	10 622	1 930	9 786	1 520	2 821	1 100	1 492	166
25 to 29 years	11 471	2 256	13 663	1 704	3 270	1 180	1 812	210
30 to 34 years	12 422	2 715	15 161	1 638	2 795	1 172	1 647	195
35 to 39 years	11 596	2 607	14 325	1 509	2 499	1 099	1 554	216
40 to 44 years	10 445	2 383	12 597	1 466	2 256	940	1 311	215
45 to 49 years	7 981	1 971	9 151	1 141	1 580	649	973	142
50 to 54 years	6 667	1 673	7 252	948	1 228	645	871	93
55 to 59 years	6 493	1 735	6 813	999	1 211	554	768	113
60 to 64 years	6 287	1 799	7 026	1 030	1 314	554	763	140
65 to 69 years	5 331	1 732	6 545	947	1 233	626	858	127
70 to 74 years	4 106	1 393	5 189	800	1 007	519	676	109
75 to 79 years	3 154	1 072	3 867	668	802	405	487	83
80 to 84 years	2 082	647	2 511	415	598	296	347	50
85 years and over	1 287	487	1 572	255	364	195	228	32
16 years and over	107 561	26 222	124 072	16 128	24 458	10 594	14 687	2 055
18 years and over	103 561	25 241	119 441	15 617	23 695	10 257	14 211	1 974
21 years and over	97 798	24 010	113 590	14 779	22 433	9 721	13 525	1 851
62 years and over	19 734	6 400	23 912	3 699	4 803	2 377	3 054	483
65 years and over	15 960	5 331	19 684	3 085	4 004	2 041	2 596	401
Median age	33.4	35.7	33.6	35.1	32.6	33.7	32.9	35.4
Female	**71 591**	**17 561**	**83 198**	**10 738**	**16 530**	**7 156**	**9 909**	**1 380**
Under 5 years	4 690	1 126	5 921	655	1 120	473	746	92
5 to 9 years	4 891	1 258	6 057	660	983	493	705	84
10 to 14 years	4 837	1 335	5 593	592	864	384	525	84
15 to 19 years	4 719	1 109	5 200	665	913	428	572	99
20 to 24 years	5 430	988	5 076	772	1 548	589	795	84
25 to 29 years	5 990	1 157	7 030	890	1 685	600	899	113
30 to 34 years	6 363	1 413	7 800	830	1 459	561	803	97
35 to 39 years	5 950	1 326	7 317	785	1 315	568	811	120
40 to 44 years	5 188	1 162	6 203	760	1 155	473	654	118
45 to 49 years	3 976	947	4 538	590	820	346	516	67
50 to 54 years	3 426	870	3 653	505	660	326	445	54
55 to 59 years	3 344	903	3 527	536	672	296	410	61
60 to 64 years	3 243	937	3 728	579	725	302	413	67
65 to 69 years	2 928	925	3 545	522	729	399	520	70
70 to 74 years	2 376	758	2 924	483	638	293	376	66
75 to 79 years	1 888	612	2 359	456	522	270	311	53
80 to 84 years	1 422	399	1 610	273	447	209	239	33
85 years and over	930	336	1 117	185	275	146	169	18
16 years and over	56 220	13 597	64 596	8 714	13 404	5 729	7 831	1 103
18 years and over	54 295	13 119	62 343	8 457	13 041	5 561	7 588	1 061
21 years and over	51 290	12 551	59 493	8 034	12 332	5 263	7 228	1 003
62 years and over	11 481	3 574	13 827	2 261	3 061	1 502	1 867	280
65 years and over	9 544	3 030	11 555	1 919	2 611	1 317	1 615	240
Median age	34.1	36.5	34.3	36.9	33.9	35.4	34.4	36.5
Male	**67 459**	**16 718**	**79 201**	**9 536**	**14 355**	**6 414**	**9 135**	**1 222**
Median age	32.5	34.9	32.8	33.4	31.1	32.1	31.5	34.1
Males per 100 females	94.2	95.2	95.2	88.8	86.8	89.6	92.2	88.6

TIPSII [UPF] GP123 CENSUS90 72583600 05/01/92 9:28 PM MACHINE: C DATA:CENSUS90*P1TIPSDA23. 04/27/92 01:54:18 TAPE: NONE FRAME: 200
TSF:CENSUS90*92. 04/27/92 01:54:49 UTF:CENSUS90*93. 04/27/92 01:54:50 META:CENSUS90*P1TABLES23. 04/27/92 02:05:37

Table 79. **Race, Hispanic Origin, Age, and Sex of Persons in Households: 1990**—Con.

[Threshold is 1,000 or more persons in group quarters. For definitions of terms and meanings of symbols, see text]

State County Place and [In Selected States] County Subdivision [1,000 or More Persons]	Gorham town	Lewiston city	Limestone town	Loring AFB CDP	Orono town	Orono CDP	Portland city	Waterville city
RACE AND HISPANIC ORIGIN								
All persons	**10 840**	**37 442**	**6 827**	**4 773**	**6 144**	**5 360**	**62 285**	**14 933**
White	10 711	36 822	6 083	4 134	5 942	5 173	60 142	14 748
Black	42	236	469	418	24	21	700	51
American Indian, Eskimo, or Aleut	28	88	46	29	40	31	250	48
American Indian	28	87	45	29	38	29	246	48
Eskimo	–	1	1	–	2	2	3	–
Aleut	–	–	–	–	–	–	1	–
Asian or Pacific Islander	45	208	140	117	126	124	1 053	67
Asian	44	199	130	107	124	122	1 044	64
Chinese	4	53	4	3	49	49	176	22
Filipino	18	44	37	29	2	2	107	12
Japanese	–	9	10	10	14	12	56	5
Asian Indian	7	19	–	–	33	33	77	9
Korean	9	8	33	32	11	11	63	7
Vietnamese	5	35	–	–	5	5	157	3
Cambodian	–	2	–	–	–	–	309	1
Hmong	–	–	–	–	–	–	–	–
Laotian	–	15	–	–	–	–	39	–
Thai	–	5	16	12	1	1	8	1
Other Asian	1	9	30	21	9	9	52	4
Pacific Islander	1	9	10	10	2	2	9	3
Hawaiian	–	1	1	1	1	1	5	2
Samoan	1	–	–	–	1	1	2	1
Guamanian	–	8	9	9	–	–	1	–
Other Pacific Islander	–	–	–	–	–	–	1	–
Other race	14	88	89	75	12	11	140	19
Hispanic origin (of any race)	48	261	208	187	71	55	497	89
Mexican	9	104	83	78	17	11	117	21
Puerto Rican	16	52	55	43	17	17	78	15
Cuban	8	11	8	8	–	–	28	4
Other Hispanic	15	94	62	58	37	27	274	49
White, not of Hispanic origin	10 678	36 639	5 975	4 035	5 883	5 129	59 781	14 679
Female	**5 545**	**19 720**	**3 377**	**2 349**	**3 136**	**2 734**	**33 266**	**7 984**
White	5 480	19 417	3 010	2 036	3 045	2 653	32 302	7 903
Black	19	107	220	196	8	5	280	16
American Indian, Eskimo, or Aleut	15	44	23	15	20	14	123	20
Asian or Pacific Islander	26	114	88	71	56	56	503	37
Other race	5	38	36	31	7	6	58	8
Hispanic origin (of any race)	24	126	98	91	40	32	243	44
White, not of Hispanic origin	5 461	19 326	2 956	1 985	3 011	2 626	32 113	7 865
AGE AND SEX								
All persons	**10 840**	**37 442**	**6 827**	**4 773**	**6 144**	**5 360**	**62 285**	**14 933**
Under 5 years	861	2 781	967	860	242	190	4 312	1 046
5 to 9 years	891	2 528	718	577	371	307	3 521	1 015
10 to 14 years	792	2 309	534	365	341	290	3 020	852
15 to 19 years	747	2 473	388	222	383	336	3 395	918
20 to 24 years	665	3 058	839	679	1 382	1 320	6 072	1 227
25 to 29 years	864	3 346	1 050	912	456	388	7 334	1 316
30 to 34 years	1 007	2 838	706	557	360	283	6 345	1 161
35 to 39 years	1 056	2 487	536	368	408	331	5 337	1 056
40 to 44 years	927	2 470	351	176	416	354	4 087	973
45 to 49 years	569	1 922	189	36	307	260	2 827	756
50 to 54 years	487	1 753	124	9	298	251	2 265	629
55 to 59 years	437	1 847	97	3	283	243	2 327	665
60 to 64 years	436	1 825	83	3	225	201	2 597	774
65 to 69 years	361	1 885	83	2	223	198	2 556	801
70 to 74 years	290	1 514	58	3	154	135	2 175	632
75 to 79 years	224	1 157	50	–	105	92	1 775	536
80 to 84 years	139	747	28	1	103	94	1 291	344
85 years and over	87	502	26	–	87	87	1 049	232
16 years and over	8 155	29 379	4 530	2 927	5 139	4 532	50 856	11 840
18 years and over	7 843	28 405	4 381	2 843	5 005	4 414	49 566	11 490
21 years and over	7 410	26 834	4 086	2 643	4 515	3 958	47 098	10 896
62 years and over	1 360	6 935	297	9	825	745	10 392	3 034
65 years and over	1 101	5 805	245	6	672	606	8 846	2 545
Median age	33.0	33.9	24.8	23.0	28.9	28.1	32.7	34.7
Female	**5 545**	**19 720**	**3 377**	**2 349**	**3 136**	**2 734**	**33 266**	**7 984**
Under 5 years	412	1 311	451	394	107	82	2 079	499
5 to 9 years	436	1 255	347	287	181	144	1 716	488
10 to 14 years	370	1 157	224	159	161	133	1 467	393
15 to 19 years	365	1 280	209	132	207	179	1 736	495
20 to 24 years	340	1 638	457	373	652	622	3 344	651
25 to 29 years	462	1 681	525	456	197	167	3 759	669
30 to 34 years	519	1 427	359	279	189	153	3 243	600
35 to 39 years	548	1 244	247	162	225	183	2 728	531
40 to 44 years	479	1 281	158	79	217	188	2 032	492
45 to 49 years	284	980	93	13	153	130	1 463	394
50 to 54 years	255	901	63	7	165	137	1 162	332
55 to 59 years	215	988	45	2	141	124	1 284	358
60 to 64 years	232	1 005	51	2	124	113	1 483	456
65 to 69 years	193	1 075	46	1	119	104	1 507	480
70 to 74 years	166	897	39	2	94	85	1 323	387
75 to 79 years	131	737	27	–	69	61	1 179	354
80 to 84 years	83	505	15	1	68	62	948	242
85 years and over	55	358	21	–	67	67	813	163
16 years and over	4 262	15 769	2 315	1 481	2 662	2 356	27 730	6 513
18 years and over	4 102	15 275	2 245	1 438	2 591	2 296	27 089	6 329
21 years and over	3 901	14 429	2 066	1 311	2 306	2 028	25 743	5 998
62 years and over	764	4 193	178	6	503	459	6 660	1 924
65 years and over	628	3 572	148	4	417	379	5 770	1 626
Median age	33.7	35.4	25.0	23.0	31.7	31.3	33.9	36.9
Male	**5 295**	**17 722**	**3 450**	**2 424**	**3 008**	**2 626**	**29 019**	**6 949**
Median age	32.2	32.4	24.6	23.1	26.8	25.7	31.5	32.6
Males per 100 females	95.5	89.9	102.2	103.2	95.9	96.0	87.2	87.0

TIPSII [UPF] GP123 CENSUS90 72583600 05/01/92 9:28 PM MACHINE: C DATA:CENSUS90*P1TIPSDA23. 04/27/92 01:54:18 TAPE: NONE FRAME: 201
TSF:CENSUS90*92. 04/27/92 01:54:49 UTF:CENSUS90*93. 04/27/92 01:54:50 META:CENSUS90*P1TABLES23. 04/27/92 02:05:37

Table 80. **Age and Sex of American Indian, Eskimo, or Aleut Persons for American Indian and Alaska Native Areas: 1990**

[For definitions of terms and meanings of symbols, see text]

American Indian Area	AMERICAN INDIAN RESERVATION AND TRUST LAND						
	All areas	Indian Township Reservation, ME	Passamaquoddy Trust Lands, ME	Penobscot Reservation and Trust Lands, ME	Penobscot Reservation	Penobscot Trust Lands	Pleasant Point Reservation, ME
All persons	**1 482**	**541**	**1**	**417**	**417**	**–**	**523**
Under 5 years	178	77	–	40	40	–	61
Under 1 year	29	13	–	6	6	–	10
1 year	29	12	–	8	8	–	9
2 years	33	17	–	7	7	–	9
3 years	53	20	–	12	12	–	21
4 years	34	15	–	7	7	–	12
5 to 9 years	211	83	–	55	55	–	73
5 years	41	14	–	11	11	–	16
6 years	46	17	–	14	14	–	15
7 years	49	23	–	11	11	–	15
8 years	40	18	–	13	13	–	9
9 years	35	11	–	6	6	–	18
10 to 14 years	145	51	–	35	35	–	59
10 years	30	12	–	8	8	–	10
11 years	36	11	–	6	6	–	19
12 years	30	11	–	5	5	–	14
13 years	26	10	–	6	6	–	10
14 years	23	7	–	10	10	–	6
15 to 19 years	140	57	–	41	41	–	42
15 years	27	10	–	9	9	–	8
16 years	36	13	–	12	12	–	11
17 years	26	13	–	8	8	–	5
18 years	24	12	–	5	5	–	7
19 years	27	9	–	7	7	–	11
20 to 24 years	99	45	–	22	22	–	32
20 years	18	6	–	5	5	–	7
21 years	22	12	–	4	4	–	6
25 to 29 years	148	53	–	37	37	–	58
30 to 34 years	121	41	–	36	36	–	44
35 to 39 years	90	26	–	33	33	–	31
40 to 44 years	62	18	1	22	22	–	21
45 to 49 years	54	19	–	14	14	–	21
50 to 54 years	50	23	–	15	15	–	12
55 to 59 years	50	13	–	17	17	–	20
60 to 64 years	37	5	–	19	19	–	13
65 to 69 years	40	11	–	11	11	–	18
70 to 74 years	28	9	–	12	12	–	7
75 to 79 years	20	6	–	8	8	–	6
80 to 84 years	5	2	–	–	–	–	3
85 years and over	4	2	–	–	–	–	2
18 years and over	859	294	1	258	258	–	306
62 years and over	121	33	–	44	44	–	44
65 years and over	97	30	–	31	31	–	36
Median age	23.6	20.4	43.5	26.6	26.6	–	24.4
Female	**736**	**259**	**–**	**206**	**206**	**–**	**271**
Under 5 years	83	40	–	15	15	–	28
Under 1 year	13	6	–	4	4	–	3
1 year	10	5	–	1	1	–	4
2 years	20	10	–	4	4	–	6
3 years	25	11	–	3	3	–	11
4 years	15	8	–	3	3	–	4
5 to 9 years	102	32	–	27	27	–	43
5 years	19	6	–	2	2	–	11
6 years	18	5	–	4	4	–	9
7 years	25	10	–	7	7	–	8
8 years	24	7	–	11	11	–	6
9 years	16	4	–	3	3	–	9
10 to 14 years	69	20	–	21	21	–	28
10 years	10	4	–	3	3	–	3
11 years	18	4	–	4	4	–	10
12 years	12	3	–	4	4	–	5
13 years	16	6	–	3	3	–	7
14 years	13	3	–	7	7	–	3
15 to 19 years	72	28	–	22	22	–	22
15 years	14	5	–	6	6	–	3
16 years	16	4	–	6	6	–	6
17 years	16	6	–	5	5	–	5
18 years	13	7	–	1	1	–	5
19 years	13	6	–	4	4	–	3
20 to 24 years	50	28	–	8	8	–	14
20 years	7	5	–	1	1	–	1
21 years	11	7	–	1	1	–	3
25 to 29 years	81	31	–	15	15	–	35
30 to 34 years	58	18	–	21	21	–	19
35 to 39 years	42	9	–	17	17	–	16
40 to 44 years	26	12	–	7	7	–	7
45 to 49 years	25	9	–	5	5	–	11
50 to 54 years	26	10	–	11	11	–	5
55 to 59 years	23	3	–	7	7	–	13
60 to 64 years	20	3	–	12	12	–	5
65 to 69 years	28	7	–	7	7	–	14
70 to 74 years	18	4	–	10	10	–	4
75 to 79 years	5	2	–	1	1	–	2
80 to 84 years	5	2	–	–	–	–	3
85 years and over	3	1	–	–	–	–	2
18 years and over	436	152	–	126	126	–	158
62 years and over	70	18	–	25	25	–	27
65 years and over	59	16	–	18	18	–	25
Median age	24.4	21.6	–	27.7	27.7	–	25.1
Male	**746**	**282**	**1**	**211**	**211**	**–**	**252**
Median age	22.6	18.2	43.5	26.3	26.3	–	24.0
Males per 100 females	101.4	108.9	–	102.4	102.4	–	93.0

TIPSII [UPF] GP123 CENSUS90 72583600 05/01/92 9:28 PM MACHINE: C DATA:CENSUS90*P1TIPSDA23. 04/27/92 01:54:18 TAPE: NONE FRAME: 202
TSF:CENSUS90*92. 04/27/92 01:54:49 UTF:CENSUS90*93. 04/27/92 01:54:50 META:CENSUS90*P1TABLES23. 04/27/92 02:05:37

Table 81. **Household and Family Characteristics of American Indian, Eskimo, or Aleut Persons for American Indian and Alaska Native Areas: 1990**

[For definitions of terms and meanings of symbols, see text]

American Indian Area	AMERICAN INDIAN RESERVATION AND TRUST LAND						
	All areas	Indian Township Reservation, ME	Passamaquoddy Trust Lands, ME	Penobscot Reservation and Trust Lands, ME	Penobscot Reservation	Penobscot Trust Lands	Pleasant Point Reservation, ME
HOUSEHOLD TYPE AND RELATIONSHIP							
All persons	**1 482**	**541**	**1**	**417**	**417**	**–**	**523**
In households	1 482	541	1	417	417	–	523
Householder	499	169	1	161	161	–	168
15 to 24 years	31	18	–	7	7	–	6
25 to 34 years	149	54	–	41	41	–	54
35 to 44 years	92	25	1	37	37	–	29
45 to 54 years	82	34	–	26	26	–	22
55 to 64 years	67	13	–	27	27	–	27
65 to 74 years	54	17	–	17	17	–	20
75 to 84 years	20	6	–	6	6	–	8
85 years and over	4	2	–	–	–	–	2
Family householder	376	131	–	111	111	–	134
Male	176	62	–	57	57	–	57
Female	200	69	–	54	54	–	77
Nonfamily householder	123	38	1	50	50	–	34
Male	63	24	1	24	24	–	14
Living alone	53	20	1	19	19	–	13
Female	60	14	–	26	26	–	20
Living alone	55	13	–	25	25	–	17
Spouse	117	42	–	38	38	–	37
Child	692	264	–	183	183	–	245
Other relatives	102	36	–	19	19	–	47
Nonrelatives	72	30	–	16	16	–	26
In group quarters	–	–	–	–	–	–	–
Institutionalized persons	–	–	–	–	–	–	–
Correctional institutions	–	–	–	–	–	–	–
Nursing homes	–	–	–	–	–	–	–
Other institutions	–	–	–	–	–	–	–
Other persons in group quarters	–	–	–	–	–	–	–
College dormitories	–	–	–	–	–	–	–
Military quarters	–	–	–	–	–	–	–
Emergency shelters for homeless persons	–	–	–	–	–	–	–
Visible in street locations	–	–	–	–	–	–	–
Shelters for abused women	–	–	–	–	–	–	–
Drug/alcohol abuse group homes	–	–	–	–	–	–	–
Other noninstitutional group quarters	–	–	–	–	–	–	–
Persons per household	3.07	3.40	1.00	2.66	2.66	–	3.14
Persons per family	3.51	3.75	–	3.26	3.26	–	3.47
Persons under 18 years	**623**	**247**	**–**	**159**	**159**	**–**	**217**
Householder or spouse	2	–	–	1	1	–	1
Own child	563	223	–	154	154	–	186
In married-couple family	269	105	–	89	89	–	75
Percent of persons under 18 years	43.2	42.5	–	56.0	56.0	–	34.6
With female householder, no husband present	222	88	–	54	54	–	80
Grandchild	36	15	–	1	1	–	20
Other relatives	10	3	–	–	–	–	7
Nonrelatives	12	6	–	3	3	–	3
Institutionalized persons	–	–	–	–	–	–	–
Other persons in group quarters	–	–	–	–	–	–	–
Persons 65 years and over	**97**	**30**	**–**	**31**	**31**	**–**	**36**
Family householder	38	13	–	10	10	–	15
Male	18	7	–	6	6	–	5
Female	20	6	–	4	4	–	10
Spouse	15	3	–	6	6	–	6
Parent	2	1	–	1	1	–	–
Other relatives	1	–	–	1	1	–	–
Nonrelatives	1	1	–	–	–	–	–
Nonfamily householder	40	12	–	13	13	–	15
Male	16	5	–	5	5	–	6
Living alone	15	5	–	5	5	–	5
Female	24	7	–	8	8	–	9
Living alone	22	6	–	7	7	–	9
Institutionalized persons	–	–	–	–	–	–	–
Other persons in group quarters	–	–	–	–	–	–	–
FAMILY TYPE BY PRESENCE OF OWN CHILDREN							
Families	**376**	**131**	**–**	**111**	**111**	**–**	**134**
With own children under 18 years	250	95	–	72	72	–	83
With own children under 6 years only	62	25	–	15	15	–	22
With own children under 6 and 6 to 17 years	63	26	–	16	16	–	21
Married-couple families	**184**	**65**	**–**	**63**	**63**	**–**	**56**
With own children under 18 years	116	45	–	40	40	–	31
With own children under 6 years only	27	13	–	8	8	–	6
With own children under 6 and 6 to 17 years	29	9	–	9	9	–	11
Female householder, no husband present	**142**	**49**	**–**	**32**	**32**	**–**	**61**
With own children under 18 years	99	39	–	23	23	–	37
With own children under 6 years only	27	8	–	5	5	–	14
With own children under 6 and 6 to 17 years	27	13	–	7	7	–	7
MARITAL STATUS							
Males 15 years and over	**466**	**163**	**1**	**144**	**144**	**–**	**158**
Never married	191	67	1	51	51	–	72
Now married, except separated	162	58	–	52	52	–	52
Separated	17	4	–	7	7	–	6
Widowed	11	5	–	5	5	–	1
Divorced	85	29	–	29	29	–	27
Females 15 years and over	**482**	**167**	**–**	**143**	**143**	**–**	**172**
Never married	172	63	–	42	42	–	67
Now married, except separated	154	52	–	53	53	–	49
Separated	31	10	–	10	10	–	11
Widowed	40	10	–	10	10	–	20
Divorced	85	32	–	28	28	–	25

TIPSII [UPF] GP123 CENSUS90 72583600 05/01/92 9:28 PM MACHINE: C DATA:CENSUS90*P1TIPSDA23. 04/27/92 01:54:18 TAPE: NONE FRAME: 203
TSF:CENSUS90*92. 04/27/92 01:54:49 UTF:CENSUS90*93. 04/27/92 01:54:50 META:CENSUS90*P1TABLES23. 04/27/92 02:05:37

Table 82. **Characteristics of Persons Before and After Allocation and Substitution: 1990**

[For definitions of terms and meanings of symbols, see text]

State	Persons			Percent distribution		
	After allocation and substitution	After allocation	Before allocation and substitution	After allocation and substitution	After allocation	Before allocation and substitution
RACE						
All persons	**1 227 928**	**1 221 956**	**1 208 437**	**100.0**	**100.0**	**100.0**
White	1 208 360	1 202 483	1 189 239	98.4	98.4	98.4
Black	5 138	5 120	5 055	.4	.4	.4
American Indian, Eskimo, or Aleut	5 998	5 949	5 877	.5	.5	.5
Asian or Pacific Islander	6 683	6 662	6 544	.5	.5	.5
Other race	1 749	1 742	1 722	.1	.1	.1
HISPANIC ORIGIN						
All persons	**1 227 928**	**1 221 956**	**1 137 419**	**100.0**	**100.0**	**100.0**
Hispanic origin (of any race)	6 829	6 796	6 196	.6	.6	.5
Mexican	2 153	2 142	2 013	31.5	31.5	32.5
Puerto Rican	1 250	1 247	1 151	18.3	18.3	18.6
Cuban	350	349	298	5.1	5.1	4.8
Other Hispanic	3 076	3 058	2 734	45.0	45.0	44.1
Not of Hispanic origin	1 221 099	1 215 160	1 131 223	99.4	99.4	99.5
SEX						
All persons	**1 227 928**	**1 221 956**	**1 212 526**	**100.0**	**100.0**	**100.0**
Male	597 850	594 979	590 894	48.7	48.7	48.7
Female	630 078	626 977	621 632	51.3	51.3	51.3
AGE						
All persons	**1 227 928**	**1 221 956**	**1 195 366**	**100.0**	**100.0**	**100.0**
Under 6 years	103 801	103 372	101 781	8.5	8.5	8.5
6 to 14 years	155 006	154 318	151 918	12.6	12.6	12.7
15 to 17 years	50 195	49 951	49 212	4.1	4.1	4.1
18 and 19 years	37 732	37 602	36 493	3.1	3.1	3.1
20 to 24 years	86 040	85 638	83 146	7.0	7.0	7.0
25 to 29 years	98 773	98 248	95 764	8.0	8.0	8.0
30 to 34 years	106 462	105 946	103 676	8.7	8.7	8.7
35 to 44 years	193 345	192 350	188 538	15.7	15.7	15.8
45 to 54 years	124 751	124 163	121 553	10.2	10.2	10.2
55 to 59 years	54 216	53 884	52 615	4.4	4.4	4.4
60 to 64 years	54 234	53 961	52 602	4.4	4.4	4.4
65 to 74 years	91 600	91 131	88 641	7.5	7.5	7.4
75 to 84 years	53 547	53 250	51 681	4.4	4.4	4.3
85 years and over	18 226	18 142	17 746	1.5	1.5	1.5
HOUSEHOLD RELATIONSHIP						
Persons in households	**1 190 759**	**1 184 787**	**1 164 629**	**100.0**	**100.0**	**100.0**
Householder	465 312	462 656	461 702	39.1	39.0	39.6
Spouse	270 565	269 313	263 335	22.7	22.7	22.6
Child	363 463	361 893	353 815	30.5	30.5	30.4
Grandchild	10 758	10 686	10 390	.9	.9	.9
Brother or sister	6 805	6 776	6 353	.6	.6	.5
Parent	6 473	6 443	5 863	.5	.5	.5
Other relatives	9 875	9 831	9 054	.8	.8	.8
Nonrelatives	57 508	57 189	54 117	4.8	4.8	4.6
MARITAL STATUS						
Persons 15 years and over	**969 121**	**964 266**	**954 272**	**100.0**	**100.0**	**100.0**
Never married	233 006	231 814	227 343	24.0	24.0	23.8
Now married, except separated	561 930	559 344	556 796	58.0	58.0	58.3
Separated	12 873	12 788	12 532	1.3	1.3	1.3
Widowed	73 288	72 838	71 774	7.6	7.6	7.5
Divorced	88 024	87 482	85 827	9.1	9.1	9.0

TIPSII [UPF] GP123 CENSUS90 72583600 05/01/92 9:28 PM MACHINE: C DATA:CENSUS90*P1TIPSDA23. 04/27/92 01:54:18 TAPE: NONE FRAME: 204
TSF:CENSUS90*92. 04/27/92 01:54:49 UTF:CENSUS90*93. 04/27/92 01:54:50 META:CENSUS90*P1TABLES23. 04/27/92 02:05:37

Table 83. **Allocation and Substitution: 1990**

[For definitions of terms and meanings of symbols, see text]

State Urban and Rural and Size of Place Inside and Outside Metropolitan Area County Place and [In Selected States] County Subdivision [1,000 or More Persons]	All persons	Percent of—							
				Persons with allocated—					
		Persons substituted for noninterview	Persons with one or more items allocated	Race	Origin (of any race)	Sex	Age	Persons in households with relationship allocated	Persons 15 years and over with marital status allocated
The State	**1 227 928**	**.5**	**11.5**	**1.1**	**6.9**	**.8**	**2.2**	**1.7**	**1.0**
URBAN AND RURAL AND SIZE OF PLACE									
Urban	547 824	.4	12.8	1.1	8.4	.8	2.3	1.7	1.2
Inside urbanized area	266 732	.4	13.8	1.1	9.4	.8	2.6	1.7	1.4
Central place	160 946	.5	13.8	1.1	9.2	.8	2.6	1.7	1.5
Urban fringe	105 786	.4	13.8	1.1	9.8	.8	2.5	1.7	1.1
Outside urbanized area	281 092	.4	11.9	1.0	7.3	.8	2.1	1.7	1.1
Place of 10,000 or more	107 970	.3	14.2	1.1	9.4	.8	2.4	1.8	1.2
Place of 2,500 to 9,999	173 122	.4	10.4	1.0	6.1	.7	1.9	1.6	.9
Rural	680 104	.6	10.5	1.1	5.7	.8	2.1	1.7	.9
Place of 1,000 to 2,499	79 677	.4	10.9	1.2	6.0	.7	2.5	1.7	1.1
Place of less than 1,000	–	–	–	–	–	–	–	–	–
Other rural	600 427	.6	10.4	1.1	5.7	.8	2.0	1.7	.9
INSIDE AND OUTSIDE METROPOLITAN AREA									
Inside metropolitan area	441 103	.5	13.5	1.1	9.2	.8	2.3	1.7	1.3
In central city	161 605	.5	13.8	1.1	9.2	.8	2.6	1.7	1.5
Not in central city	279 498	.5	13.4	1.1	9.2	.8	2.1	1.7	1.1
Urban	127 195	.5	14.0	1.1	9.8	.8	2.5	1.7	1.2
Inside urbanized area	105 541	.4	13.8	1.1	9.8	.8	2.5	1.7	1.1
Outside urbanized area	21 654	.9	14.9	.9	10.1	.9	2.5	1.8	1.4
Rural	152 303	.4	12.9	1.1	8.6	.8	1.8	1.6	1.1
Outside metropolitan area	786 825	.5	10.4	1.1	5.6	.8	2.1	1.7	.9
Urban	259 683	.3	11.6	1.0	7.1	.7	2.0	1.7	1.0
Inside urbanized area	245	–	23.3	2.0	11.4	.4	2.4	.8	1.1
Outside urbanized area	259 438	.3	11.6	1.0	7.1	.7	2.0	1.7	1.0
Place of 10,000 or more	107 970	.3	14.2	1.1	9.4	.8	2.4	1.8	1.2
Place of 2,500 to 9,999	151 468	.3	9.8	1.0	5.5	.7	1.8	1.6	.9
Rural	527 142	.6	9.8	1.1	4.9	.8	2.1	1.7	.8
COUNTY									
Androscoggin County	105 259	.4	10.8	.9	6.3	.8	2.0	1.6	1.0
Aroostook County	86 936	.4	5.1	.9	1.4	.5	1.6	1.1	.4
Cumberland County	243 135	.3	14.5	1.1	10.2	.8	2.0	1.8	1.3
Franklin County	29 008	.4	5.4	1.0	1.6	.4	1.5	1.4	.7
Hancock County	46 948	.4	8.0	1.5	2.8	.7	2.0	2.0	.6
Kennebec County	115 904	.6	10.7	.9	6.0	.8	1.8	1.6	.9
Knox County	36 310	.2	11.6	1.0	6.9	.8	1.7	1.6	.8
Lincoln County	30 357	.4	9.7	.8	5.3	.8	1.5	1.5	.7
Oxford County	52 602	.5	5.9	1.1	2.1	.6	1.4	1.4	.5
Penobscot County	146 601	.9	13.1	1.2	8.7	.7	2.7	1.5	1.2
Piscataquis County	18 653	1.0	10.3	1.2	2.9	.7	4.8	1.9	1.0
Sagadahoc County	33 535	.2	14.4	1.1	9.7	.9	2.6	1.8	1.6
Somerset County	49 767	.4	8.5	1.4	2.9	.8	2.5	2.0	.8
Waldo County	33 018	.7	9.9	1.0	5.7	.8	1.3	1.5	.9
Washington County	35 308	.9	9.8	1.3	2.7	.9	4.1	2.2	.9
York County	164 587	.5	15.5	1.2	10.4	.9	2.5	2.0	1.3
PLACE AND COUNTY SUBDIVISION									
Acton town	1 727	.4	12.1	1.1	7.8	.9	1.7	1.3	.9
Addison town	1 114	.6	6.0	.8	1.2	.7	3.9	.5	.7
Albion town	1 736	.2	9.7	.7	5.2	1.2	1.8	1.1	.4
Alfred town	2 238	.1	16.4	1.6	12.0	1.0	2.5	1.7	.8
Anson town	2 382	.7	8.1	1.2	2.9	.7	2.3	2.1	.7
Appleton town	1 069	–	9.3	1.0	4.9	.8	.8	1.7	.9
Arundel town	2 669	.6	15.4	1.5	8.7	.8	3.0	2.2	1.3
Ashland town	1 542	–	3.1	1.0	.6	.5	.3	1.0	.2
Auburn city	24 309	.2	10.6	.9	6.0	.8	1.9	1.5	.9
Augusta city	21 325	.3	11.8	.9	7.4	.9	2.1	1.3	1.3
Baileyville town	2 031	.7	9.4	1.6	2.3	.7	3.5	2.0	.6
Baldwin town	1 219	.2	16.3	1.6	9.4	.8	4.0	2.5	1.6
Bangor city	33 181	.6	14.9	1.4	9.9	.7	3.2	1.6	1.9
Bar Harbor CDP	2 768	.6	5.1	.4	2.0	.4	1.7	1.1	.1
Bar Harbor town	4 443	.5	4.4	.4	1.6	.5	1.3	.8	.1
Bath city	9 799	.2	17.9	1.2	13.4	.8	4.0	1.6	2.4
Belfast city	6 355	.2	11.3	1.2	7.2	.8	1.3	1.8	1.0
Belgrade town	2 375	.4	9.3	.8	5.6	.4	1.1	1.7	.8
Benton town	2 312	2.2	10.6	1.1	5.0	.7	2.0	2.2	.9
Berwick town	5 995	–	10.7	.9	6.9	.6	1.6	1.4	.5
Bethel town	2 329	1.4	6.0	.9	3.3	1.0	.8	1.2	.3
Biddeford city	20 710	.4	18.7	1.2	13.5	.8	3.0	2.1	1.4
Bingham CDP	1 071	–	17.6	2.8	7.9	2.1	4.5	2.4	.8
Bingham town	1 230	.2	18.3	2.5	8.6	2.2	5.7	2.9	1.1
Blue Hill town	1 941	.8	11.0	1.8	2.2	1.1	4.1	1.9	.9
Boothbay town	2 648	–	8.2	.7	4.7	.8	.8	1.1	.7
Boothbay Harbor CDP	1 267	.4	12.3	1.4	6.1	1.2	2.6	1.5	.6
Boothbay Harbor town	2 347	.2	11.7	1.2	6.1	.9	1.8	1.6	.6
Bowdoin town	2 207	.1	11.5	.7	6.3	.6	2.5	1.6	.6
Bowdoinham town	2 192	.3	10.9	.8	6.5	.7	1.4	1.4	.8
Bradford town	1 103	.3	11.8	1.8	6.3	1.1	2.0	2.2	.6
Bradley town	1 136	.4	8.8	.7	5.1	.5	1.1	1.0	1.3
Brewer city	9 021	.4	11.5	1.0	7.9	.6	1.5	1.4	.9
Bridgton CDP	2 195	.7	16.3	1.0	10.6	.9	2.3	2.3	.8
Bridgton town	4 307	.6	16.1	1.1	11.3	.8	1.6	2.3	.8
Bristol town	2 326	1.5	11.2	.6	5.9	1.2	1.3	2.5	.5
Brownfield town	1 034	.6	11.6	.8	6.6	.8	2.5	1.0	.4
Brownville town	1 506	.3	9.7	1.7	2.7	.7	3.7	1.8	.9
Brunswick CDP	14 683	.3	15.0	1.3	10.5	.9	1.7	2.1	1.4
Brunswick town	20 906	.3	14.4	1.5	10.0	.9	1.7	2.0	1.4

TIPSII [UPF] GP123 CENSUS90 72583600 05/01/92 9:28 PM MACHINE: C DATA:CENSUS90*P1TIPSDA23. 04/27/92 01:54:18 TAPE: NONE FRAME: 205
TSF:CENSUS90*92. 04/27/92 01:54:49 UTF:CENSUS90*93. 04/27/92 01:54:50 META:CENSUS90*P1TABLES23. 04/27/92 02:05:37

Table 83. **Allocation and Substitution: 1990**—Con.

[For definitions of terms and meanings of symbols, see text]

State Urban and Rural and Size of Place Inside and Outside Metropolitan Area County Place and [In Selected States] County Subdivision [1,000 or More Persons]	All persons	Percent of—							
				Persons with allocated—					
		Persons substituted for noninterview	Persons with one or more items allocated	Race	Origin (of any race)	Sex	Age	Persons in households with relationship allocated	Persons 15 years and over with marital status allocated
PLACE AND COUNTY SUBDIVISION—Con.									
Brunswick Station CDP	1 829	.4	11.5	3.9	7.0	.7	2.8	2.2	2.9
Buckfield town	1 566	–	2.1	.3	1.0	.4	.3	.3	.3
Bucksport CDP	2 989	.2	10.0	1.5	5.6	.9	.9	1.7	.8
Bucksport town	4 825	.2	8.7	1.3	4.7	.7	1.1	1.5	.7
Buxton town	6 494	.6	15.7	1.2	11.8	.8	2.0	1.8	1.2
Calais city	3 963	.4	12.7	1.2	2.3	1.4	6.7	3.4	1.1
Camden CDP	4 022	.3	11.0	1.2	6.1	.9	2.4	1.5	.7
Camden town	5 060	.3	11.1	1.3	6.1	.8	2.4	1.7	.8
Canaan town	1 636	1.0	5.3	.7	2.0	.5	2.1	1.3	1.5
Cape Elizabeth town	8 854	.5	12.0	1.0	8.7	.8	.8	1.4	.9
Cape Neddick CDP	2 193	.9	16.0	1.6	9.0	.6	4.0	2.1	2.6
Caribou city	9 415	.3	2.2	.4	.5	.1	.7	.6	.2
Carmel town	1 906	.8	11.3	1.2	7.6	1.0	1.0	1.3	1.2
Casco town	3 018	.1	13.0	.9	8.5	1.0	1.4	2.3	.8
Castine town	1 161	–	16.6	11.7	13.3	.9	1.6	1.2	.8
Charleston town	1 187	.4	11.1	.6	6.3	.4	2.2	1.7	.7
Chelsea town	2 497	1.2	12.3	1.5	7.6	1.1	1.4	1.8	1.2
Cherryfield town	1 183	–	2.4	.7	.6	.3	.8	.4	.4
Chesterville town	1 012	.1	6.4	1.2	1.5	.3	3.5	1.1	.8
China town	3 713	.2	9.2	.9	5.3	.8	1.3	1.2	.8
Chisholm CDP	1 653	.7	2.1	.4	.5	.2	.5	.5	.5
Clinton CDP	1 485	.1	10.5	.6	5.7	.8	2.2	2.0	.9
Clinton town	3 332	.5	11.2	.9	6.5	.9	2.0	1.7	.9
Corinna town	2 196	.9	10.7	.7	7.9	.5	1.4	.9	.8
Corinth town	2 177	–	9.3	.9	4.9	.8	1.9	1.4	.5
Cornish town	1 178	.1	12.8	.6	9.6	.2	.5	1.4	1.2
Cornville town	1 008	.5	12.3	3.0	3.1	1.0	4.7	3.6	2.3
Cumberland town	5 836	.2	12.3	1.0	8.5	.9	1.0	2.0	.8
Cumberland Center CDP	1 890	.4	10.8	.8	6.9	.7	.7	2.0	.7
Damariscotta town	1 811	–	7.7	.7	4.5	.8	.9	1.2	1.1
Damariscotta-Newcastle CDP	1 567	–	6.1	.5	3.4	.5	1.1	1.3	.7
Dayton town	1 197	.1	10.1	1.0	7.5	.6	1.7	1.3	.5
Dedham town	1 229	.2	17.6	2.6	10.4	1.2	5.4	2.4	1.4
Deer Isle town	1 829	–	3.9	.5	.8	.2	.7	1.9	.3
Dexter CDP	2 650	.3	15.9	1.2	12.3	.8	1.8	2.0	.9
Dexter town	4 419	.3	15.3	1.2	11.3	.7	1.7	1.8	.9
Dixfield CDP	1 300	–	1.5	.4	.2	.1	.4	.5	–
Dixfield town	2 574	.3	1.9	.6	.3	.3	.3	.5	.1
Dixmont town	1 007	1.0	10.8	1.6	7.0	.8	.8	1.5	.9
Dover-Foxcroft town	4 657	.2	7.7	1.2	3.5	.6	1.5	1.4	.8
Dover-Foxcroft CDP	3 077	.3	8.0	1.4	3.4	.7	1.7	1.5	1.0
Dresden town	1 332	.1	11.3	1.5	3.4	1.2	1.6	2.1	1.5
Durham town	2 842	1.9	10.3	.8	5.7	.5	3.4	1.5	.4
East Machias town	1 218	1.3	11.1	1.3	4.4	.4	5.0	1.0	.9
East Millinocket town	2 166	.4	8.4	.9	5.5	.4	1.4	1.3	.6
East Millinocket CDP	2 075	.4	8.4	.9	5.5	.4	1.4	1.2	.6
Easton town	1 291	.6	2.6	1.0	.5	.2	.8	.4	.1
Eastport city	1 965	4.0	17.6	1.7	8.2	.8	7.2	3.0	2.5
Eddington town	1 947	.5	11.8	1.5	5.1	.9	1.7	1.6	.5
Eliot town	5 329	.2	12.3	.7	8.7	.9	1.7	1.9	1.1
Ellsworth city	5 975	.3	6.0	.8	2.0	.5	1.8	1.7	.7
Enfield town	1 476	.3	14.8	1.6	8.3	.7	2.6	1.9	1.1
Fairfield CDP	2 794	.1	4.7	.4	.6	.4	2.1	1.4	.6
Fairfield town	6 718	.1	4.6	.4	.6	.5	2.0	1.3	.6
Falmouth town	7 610	.1	13.6	.9	10.1	.5	1.3	1.4	1.1
Falmouth Foreside CDP	1 708	–	13.8	1.0	10.8	.1	.8	1.2	1.1
Farmingdale CDP	2 070	.2	8.6	.5	4.5	.9	1.4	1.5	.9
Farmingdale town	2 918	.1	8.6	.5	4.8	1.0	1.2	1.5	.9
Farmington CDP	4 197	.4	3.0	.4	1.0	.2	1.5	.9	1.0
Farmington town	7 436	.7	3.2	.6	.8	.3	1.1	.9	1.0
Fort Fairfield town	3 998	.1	4.5	.4	1.2	.9	2.0	.8	.3
Fort Fairfield CDP	1 729	.2	5.7	.3	1.6	.8	2.7	.8	.5
Fort Kent CDP	2 123	.3	2.6	.3	.7	.1	.6	.6	.5
Fort Kent town	4 268	.2	2.4	.4	.5	.2	.5	.6	.4
Frankfort town	1 020	.9	7.2	.6	4.0	.6	1.0	.8	.4
Franklin town	1 141	1.2	3.9	1.0	.8	.4	1.4	1.3	.9
Freeport CDP	1 829	.1	14.4	1.2	10.0	.8	1.7	2.2	1.1
Freeport town	6 905	–	13.4	.8	9.1	.7	1.8	1.9	1.0
Frenchville town	1 338	–	6.5	2.5	1.3	.4	.4	2.1	.3
Friendship town	1 099	.4	9.5	1.8	4.7	.5	1.5	1.3	.9
Fryeburg CDP	1 580	.9	6.4	1.1	1.9	.3	2.5	1.7	.5
Fryeburg town	2 968	.6	7.7	1.1	3.0	.4	2.2	2.1	.8
Gardiner city	6 746	.2	11.1	.8	5.2	1.1	1.3	1.5	.8
Garland town	1 064	.5	13.8	2.1	8.8	2.3	5.5	2.4	5.2
Glenburn town	3 198	6.1	13.8	1.9	9.3	.7	1.3	1.5	1.4
Gorham CDP	3 618	.1	11.6	.9	8.5	.6	1.0	1.5	.9
Gorham town	11 856	.2	13.3	.9	9.7	.7	1.2	1.6	1.1
Gouldsboro town	1 986	.2	8.1	1.9	1.6	.6	2.0	2.2	1.1
Gray town	5 904	.2	13.0	1.1	7.9	.9	2.5	1.5	1.1
Greenbush town	1 309	–	10.3	1.2	6.7	.5	1.7	1.2	.6

TIPSII [UPF] GP123 CENSUS90 72583600 05/01/92 9:28 PM MACHINE: C DATA:CENSUS90*P1TIPSDA23. 04/27/92 01:54:18 TAPE: NONE FRAME: 206
TSF:CENSUS90*92. 04/27/92 01:54:49 UTF:CENSUS90*93. 04/27/92 01:54:50 META:CENSUS90*P1TABLES23. 04/27/92 02:05:37

Table 83. **Allocation and Substitution: 1990**—Con.

[For definitions of terms and meanings of symbols, see text]

State Urban and Rural and Size of Place Inside and Outside Metropolitan Area County Place and [In Selected States] County Subdivision [1,000 or More Persons]	All persons	Percent of—							
				Persons with allocated—					
		Persons substituted for noninterview	Persons with one or more items allocated	Race	Origin (of any race)	Sex	Age	Persons in households with relationship allocated	Persons 15 years and over with marital status allocated
PLACE AND COUNTY SUBDIVISION—Con.									
Greene town	3 661	.2	8.9	1.1	5.5	.9	1.3	1.2	1.1
Greenville CDP	1 601	.3	4.7	.9	1.1	.3	1.9	.6	1.1
Greenville town	1 884	.3	5.1	1.0	1.5	.4	2.4	.8	1.0
Guilford CDP	1 082	.8	9.8	.8	1.1	.5	3.4	4.8	1.7
Guilford town	1 710	.7	8.8	1.0	1.8	.6	2.5	3.8	1.4
Hallowell city	2 534	.4	10.6	.5	5.9	.9	2.5	1.4	.9
Hampden CDP	3 895	3.6	11.2	.5	6.6	.5	2.5	1.4	.9
Hampden town	5 974	2.6	12.1	.8	6.6	.5	3.2	1.4	1.1
Hancock town	1 757	.1	5.7	.9	1.4	.6	1.7	2.0	.3
Harpswell town	5 012	.4	13.9	1.2	9.7	.6	1.4	2.0	1.4
Harrison town	1 951	.5	13.6	1.1	7.4	.9	2.4	2.3	1.3
Hartland CDP	1 038	.1	14.7	3.1	6.3	.7	4.0	2.7	.8
Hartland town	1 806	.1	13.7	3.0	5.1	.7	3.9	2.8	1.2
Hermon town	3 755	–	12.0	.9	8.4	.5	1.3	1.2	.7
Hiram town	1 260	1.6	19.8	3.3	9.9	1.3	4.3	3.5	1.2
Hodgdon town	1 257	1.2	11.1	2.0	2.1	1.4	6.0	1.3	.2
Holden town	2 952	.4	16.4	1.9	10.2	1.2	3.6	2.1	1.4
Hollis town	3 573	1.8	13.9	1.3	9.6	.8	2.8	1.6	1.9
Hope town	1 017	.1	10.2	.4	5.8	.5	.4	2.0	.8
Houlton CDP	5 627	.1	4.2	.7	.8	.2	1.6	1.1	.4
Houlton town	6 613	.1	4.0	.7	.8	.2	1.6	1.1	.3
Howland town	1 435	1.2	13.0	1.4	5.9	.6	3.3	2.7	1.3
Howland CDP	1 304	1.0	12.5	1.2	5.8	.6	3.1	2.7	1.4
Hudson town	1 048	2.8	11.5	1.6	6.4	1.0	2.0	1.1	.8
Jay town	5 080	.6	2.4	.5	.6	.2	.5	.7	.3
Jefferson town	2 111	–	10.3	.8	5.5	.7	2.0	1.4	.6
Jonesport town	1 525	.3	8.0	1.6	1.2	.8	1.6	3.3	.4
Kenduskeag town	1 234	1.1	14.0	1.1	7.5	.6	3.6	2.2	2.1
Kennebunk CDP	4 206	2.0	17.5	1.7	11.8	1.5	1.7	2.5	1.3
Kennebunk town	8 004	2.2	17.9	1.9	11.7	1.4	2.2	2.2	1.5
Kennebunkport CDP	1 100	.5	20.1	2.0	11.8	.5	5.5	2.1	2.9
Kennebunkport town	3 356	.9	19.9	1.8	11.1	1.1	5.9	2.6	2.7
Kingfield town	1 114	.4	5.5	1.6	1.7	1.5	1.4	1.3	.4
Kittery CDP	5 151	.2	11.8	.9	8.1	.7	1.8	1.6	1.2
Kittery town	9 372	.2	11.3	.8	7.5	.7	1.7	1.4	1.1
Kittery Point CDP	1 093	.5	10.2	.5	7.2	.6	.9	1.3	.9
Lamoine town	1 311	–	6.0	1.7	.9	1.0	1.8	1.1	–
Lebanon town	4 263	.1	15.9	1.2	8.6	1.1	1.3	2.2	1.8
Leeds town	1 669	1.0	9.5	1.4	5.4	.5	1.6	1.2	.9
Levant town	1 627	8.3	9.4	.7	4.9	.5	2.0	1.1	1.0
Lewiston city	39 757	.5	11.6	1.0	7.2	.8	2.2	1.6	1.1
Limerick town	1 688	–	11.1	.8	6.5	.8	1.8	2.3	.9
Limestone CDP	1 245	.1	5.1	.6	2.9	.2	.6	1.2	.4
Limestone town	9 922	.1	3.4	.6	1.7	.2	.3	.8	.4
Limington town	2 796	.3	14.2	1.0	10.6	1.0	1.1	2.0	1.0
Lincoln CDP	3 399	.2	16.0	1.1	11.5	.9	1.9	1.8	.7
Lincoln town	5 587	.3	14.5	1.1	10.6	.8	1.7	1.5	.5
Lincolnville town	1 809	.9	9.5	.6	5.7	.6	1.7	.8	.6
Lisbon town	9 457	.3	9.9	.7	5.2	.7	2.0	1.6	.9
Lisbon Falls CDP	4 674	.4	10.1	.8	4.6	.9	2.4	1.9	.8
Litchfield town	2 650	–	9.0	1.1	4.6	.9	1.2	1.6	.8
Little Falls-South Windham CDP	1 715	–	17.8	4.1	14.4	.5	3.2	2.0	6.5
Livermore town	1 950	.4	11.2	.7	7.4	.8	1.3	1.6	.4
Livermore Falls town	3 455	.1	12.4	.9	7.6	.9	2.3	1.8	1.6
Livermore Falls CDP	1 935	.1	12.8	1.1	8.1	1.1	2.2	1.7	1.7
Loring AFB CDP	7 829	.1	3.2	.6	1.6	.3	.2	.7	.3
Lubec town	1 853	.4	3.8	.5	.6	.9	.9	1.3	.1
Lyman town	3 390	1.2	14.5	1.5	8.4	.8	2.3	2.3	1.1
Machias CDP	1 773	–	14.3	2.3	2.7	1.3	8.9	2.6	1.5
Machias town	2 569	.1	12.2	2.6	2.0	1.0	6.7	2.2	1.1
Machiasport town	1 166	1.5	9.1	1.6	2.7	1.5	3.8	2.3	1.4
Madawaska CDP	3 653	–	3.5	1.3	.7	.4	.5	.7	.3
Madawaska town	4 803	–	3.4	1.1	.6	.4	.5	.9	.2
Madison CDP	2 956	.4	5.7	1.4	1.2	.7	1.3	1.6	.6
Madison town	4 725	.3	6.0	1.4	1.3	.6	1.5	1.8	.6
Manchester town	2 099	1.9	7.7	.6	3.9	.9	1.5	1.3	.9
Mapleton town	1 853	.9	3.1	.5	.4	.6	1.6	.8	.1
Mars Hill town	1 760	.2	13.5	2.9	2.6	1.5	4.7	2.8	.5
Mars Hill-Blaine CDP	1 717	.2	12.6	2.5	3.4	1.5	4.0	2.2	.5
Mechanic Falls town	2 919	.3	9.5	1.1	5.3	1.1	1.8	1.7	.6
Mechanic Falls CDP	2 388	.4	9.7	.9	5.4	1.0	1.8	1.3	.7
Medway town	1 922	.1	12.9	1.9	6.7	1.0	1.6	2.4	1.3
Mexico CDP	2 302	.2	2.7	.5	.3	.4	1.1	.8	.3
Mexico town	3 344	.1	2.6	.4	.5	.3	.9	.9	.2
Milbridge town	1 305	.4	3.6	.4	1.1	–	1.3	1.0	–
Milford CDP	2 228	.1	14.8	1.7	9.9	.6	1.8	1.4	.9
Milford town	2 884	.2	13.5	1.5	9.2	.6	1.4	1.3	.8
Millinocket town	6 956	.2	13.1	1.0	9.3	.7	1.5	1.2	1.1
Millinocket CDP	6 922	.2	13.1	1.0	9.3	.7	1.5	1.2	1.1
Milo CDP	2 129	1.1	19.4	1.7	5.4	.7	11.1	2.6	.8

TIPSII [UPF] GP123 CENSUS90 72583600 05/01/92 9:28 PM MACHINE: C DATA:CENSUS90*P1TIPSDA23. 04/27/92 01:54:18 TAPE: NONE FRAME: 207
TSF:CENSUS90*92. 04/27/92 01:54:49 UTF:CENSUS90*93. 04/27/92 01:54:50 META:CENSUS90*P1TABLES23. 04/27/92 02:05:37

Table 83. **Allocation and Substitution: 1990**—Con.

[For definitions of terms and meanings of symbols, see text]

State Urban and Rural and Size of Place Inside and Outside Metropolitan Area County Place and [In Selected States] County Subdivision [1,000 or More Persons]	All persons	Percent of—							
				Persons with allocated—					
		Persons substituted for noninterview	Persons with one or more items allocated	Race	Origin (of any race)	Sex	Age	Persons in households with relationship allocated	Persons 15 years and over with marital status allocated
PLACE AND COUNTY SUBDIVISION—Con.									
Milo town	2 600	1.1	19.3	1.6	4.8	.7	11.4	2.7	1.0
Minot town	1 664	.1	12.1	2.3	3.5	.8	2.9	2.5	1.6
Monmouth town	3 353	.4	9.4	.8	5.4	.7	1.7	1.8	.5
Mount Desert town	1 899	.8	5.8	1.3	1.6	1.2	1.7	1.3	.4
Mount Vernon town	1 362	4.5	10.2	.4	7.4	.4	1.5	1.5	.7
Naples town	2 860	–	15.1	.8	8.3	.8	4.5	3.1	1.3
Newburgh town	1 317	.6	10.2	1.1	6.2	.5	2.1	1.1	.8
Newcastle town	1 538	.1	5.1	.4	3.1	.2	.7	.5	.3
Newfield town	1 042	–	15.7	.9	9.3	.6	4.5	1.7	2.0
New Gloucester town	3 916	.1	12.1	1.1	8.4	1.1	1.5	1.8	.9
Newport town	3 036	.4	14.2	1.1	9.7	.6	2.2	1.2	1.1
Newport CDP	1 843	.1	15.0	1.4	10.4	.7	1.7	1.2	.9
New Sharon town	1 175	–	3.7	.8	.4	.5	2.4	.7	.3
Nobleboro town	1 455	.5	9.6	1.2	5.4	.8	1.0	1.2	1.0
Norridgewock CDP	1 496	.2	6.2	.9	2.7	.7	.5	1.6	1.1
Norridgewock town	3 105	.1	6.8	1.0	2.3	.5	1.1	2.0	.7
North Berwick CDP	1 568	.3	12.6	1.0	8.7	1.0	2.3	1.8	1.2
North Berwick town	3 793	.2	12.3	1.3	7.9	1.1	1.8	2.4	1.0
Northport town	1 201	.6	12.2	1.5	5.6	.5	2.1	2.2	1.1
North Windham CDP	4 077	–	13.8	.7	10.3	1.0	1.1	1.6	1.0
North Yarmouth town	2 429	–	12.0	1.5	8.2	.5	1.9	1.5	1.0
Norway CDP	3 023	.1	10.5	2.3	4.3	1.0	1.2	2.6	.5
Norway town	4 754	.1	9.9	1.7	4.9	1.0	1.0	2.0	.6
Oakland CDP	3 510	.3	9.6	1.1	5.9	.7	1.5	1.3	1.3
Oakland town	5 595	.3	10.4	1.2	6.0	1.0	1.5	1.5	1.2
Old Orchard Beach town	7 789	.6	19.3	1.3	13.0	1.3	4.0	2.3	2.4
Old Orchard Beach CDP	7 789	.6	19.3	1.3	13.0	1.3	4.0	2.3	2.4
Old Town city	8 317	.7	13.9	1.3	10.1	.7	1.7	1.5	1.0
Orland town	1 805	.9	15.1	1.8	4.7	1.8	3.0	6.5	1.0
Orono town	10 573	1.3	13.8	1.5	10.8	.7	8.0	1.7	1.4
Orono CDP	9 789	1.4	13.8	1.5	10.8	.7	8.5	1.5	1.4
Orrington town	3 309	.3	13.9	1.1	9.8	1.1	1.6	1.2	.8
Otisfield town	1 136	3.4	2.7	.6	.4	–	1.1	.6	–
Owls Head town	1 574	.4	8.8	.4	5.5	.7	1.1	1.0	.5
Oxford CDP	1 284	–	1.9	.8	.4	.5	.5	.7	.5
Oxford town	3 705	.6	1.8	.4	.5	.2	.4	.5	.3
Palermo town	1 021	–	8.7	.7	4.6	.7	1.6	1.7	.4
Palmyra town	1 867	.7	9.1	2.3	2.3	1.0	1.4	2.2	.6
Paris town	4 492	.2	2.0	.2	.6	.4	.6	.7	.2
Parsonsfield town	1 472	1.0	14.0	.9	7.3	.6	2.4	2.9	1.7
Patten town	1 256	1.1	10.7	.7	5.7	.6	3.0	1.6	.5
Penobscot town	1 131	.3	9.5	1.1	2.2	1.1	2.8	2.5	1.0
Peru town	1 541	–	1.9	.3	.3	–	.4	1.0	.1
Phillips town	1 148	–	8.4	1.6	4.2	.3	1.9	1.0	.9
Phippsburg town	1 815	.3	13.2	.6	7.7	.9	2.1	1.9	1.4
Pittsfield CDP	3 222	–	3.4	1.0	.7	.2	1.1	1.1	.5
Pittsfield town	4 190	.1	3.9	1.1	.8	.3	1.2	1.2	.6
Pittston town	2 444	2.1	11.1	1.0	6.4	.8	2.0	1.5	1.2
Plymouth town	1 152	.8	11.5	1.0	7.5	.3	.8	1.9	1.2
Poland town	4 342	.8	8.9	.7	4.9	.9	1.7	1.5	.8
Porter town	1 301	–	17.1	1.3	5.6	.6	7.0	3.9	2.2
Portland city	64 358	.4	15.9	1.1	11.2	.8	2.9	1.8	1.8
Pownal town	1 262	–	11.1	1.0	8.3	.8	.9	1.3	.3
Presque Isle city	10 550	.5	6.8	.6	1.9	.4	2.9	1.3	.5
Randolph town	1 949	.2	11.4	1.1	5.7	.7	2.2	2.0	.6
Randolph CDP	1 949	.2	11.4	1.1	5.7	.7	2.2	2.0	.6
Rangeley town	1 063	–	18.2	2.8	6.3	1.6	2.9	3.9	1.7
Raymond town	3 311	.1	13.7	.7	9.3	.7	1.9	1.5	.8
Readfield town	2 033	.4	9.3	.5	4.2	1.3	2.9	1.8	.9
Richmond CDP	1 775	.5	16.8	1.5	12.6	1.5	2.4	1.8	1.7
Richmond town	3 072	.3	16.5	1.4	11.7	1.2	2.1	1.9	1.6
Rockland city	7 972	.3	13.7	1.2	7.0	.9	2.8	2.2	.8
Rockport town	2 854	.1	9.9	.5	6.5	.8	1.3	1.1	.5
Rumford CDP	5 419	.6	4.0	.7	1.3	.4	.5	1.3	.5
Rumford town	7 078	.6	4.9	.9	1.7	.6	.7	1.4	.5
Sabattus town	3 696	.2	11.9	.6	6.9	.8	2.4	1.6	.8
Saco city	15 181	.2	16.3	1.0	11.5	1.0	2.5	2.0	1.6
St. Albans town	1 724	.5	9.1	1.9	1.6	.4	2.3	3.1	.5
St. George town	2 261	.4	10.1	1.0	4.9	1.1	1.8	1.9	.8
Sanford CDP	10 296	.2	17.9	1.3	12.1	.9	2.4	2.0	1.1
Sanford town	20 463	.1	16.9	1.3	11.5	.8	2.4	1.9	1.1
Sangerville town	1 398	5.4	4.6	.8	.9	.7	1.8	1.3	1.1
Scarborough CDP	2 586	.3	16.9	1.2	11.5	.3	3.1	2.0	.7
Scarborough town	12 518	.2	14.3	1.1	9.4	.8	2.0	2.0	.9
Searsport CDP	1 151	.9	11.0	.9	6.6	.6	1.8	1.8	1.5
Searsport town	2 603	1.0	10.3	.5	6.5	.3	1.4	1.8	1.0
Sebago town	1 259	1.0	11.4	1.0	8.3	.4	1.7	1.1	.7
Shapleigh town	1 911	.8	16.1	2.6	7.3	.6	4.9	2.1	1.1
Sherman town	1 027	1.4	4.9	1.1	1.3	.9	1.9	2.0	.6
Sidney town	2 593	–	9.1	.6	4.6	1.0	1.2	1.2	.6

TIPSII [UPF] GP123 CENSUS90 72583600 05/01/92 9:28 PM MACHINE: C DATA:CENSUS90*P1TIPSDA23. 04/27/92 01:54:18 TAPE: NONE FRAME: 208
TSF:CENSUS90*92. 04/27/92 01:54:49 UTF:CENSUS90*93. 04/27/92 01:54:50 META:CENSUS90*P1TABLES23. 04/27/92 02:05:37

Table 83. **Allocation and Substitution: 1990**—Con.

[For definitions of terms and meanings of symbols, see text]

State Urban and Rural and Size of Place Inside and Outside Metropolitan Area County Place and [In Selected States] County Subdivision [1,000 or More Persons]	All persons	Percent of—							
				Persons with allocated—					
		Persons substituted for noninterview	Persons with one or more items allocated	Race	Origin (of any race)	Sex	Age	Persons in households with relationship allocated	Persons 15 years and over with marital status allocated
PLACE AND COUNTY SUBDIVISION—Con.									
Skowhegan CDP	6 990	.5	11.9	1.5	4.9	1.0	3.6	2.6	1.2
Skowhegan town	8 725	.4	11.0	1.5	4.4	1.0	3.3	2.4	1.1
South Berwick town	5 877	.2	14.0	1.0	10.2	.8	1.4	1.5	1.1
South Eliot CDP	3 112	.2	13.4	.8	9.4	.8	1.9	2.3	1.2
South Paris CDP	2 320	.3	2.4	.2	.9	.3	.9	.5	.2
South Portland city	23 163	.3	15.6	1.1	11.0	1.0	2.4	2.0	1.4
South Sanford CDP	3 929	.1	15.3	1.1	10.3	.9	2.1	1.6	1.0
South Thomaston town	1 227	–	8.2	.7	4.2	.8	1.3	1.1	.4
Southwest Harbor town	1 952	1.6	4.7	.6	1.2	.3	1.5	1.2	.6
Springvale CDP	3 542	–	17.3	1.4	12.3	.4	2.4	2.1	1.2
Standish town	7 678	.1	13.4	1.1	9.3	.9	1.5	1.6	1.0
Steuben town	1 084	–	4.1	.7	.4	.3	2.2	.6	–
Stockton Springs town	1 383	.7	8.5	.6	5.2	.9	.3	1.6	.7
Stonington town	1 252	.4	3.4	–	.7	.3	1.4	.6	.3
Strong town	1 217	.3	4.7	1.6	1.4	.4	1.1	1.0	.5
Sullivan town	1 118	–	7.0	1.1	2.2	.2	.6	3.8	.5
Surry town	1 004	1.2	14.4	3.9	4.5	.9	3.5	5.1	.5
Swanville town	1 130	1.6	7.2	1.7	3.5	.6	1.1	.4	.2
Thomaston CDP	2 445	.2	22.4	1.7	18.4	.9	1.3	1.7	.7
Thomaston town	3 306	.2	19.3	1.4	15.2	.8	1.2	1.7	.7
Topsham CDP	6 147	.1	12.6	1.0	8.2	.9	1.6	2.1	1.2
Topsham town	8 746	–	13.0	1.0	8.4	.9	1.8	1.9	1.2
Tremont town	1 324	.8	6.7	1.2	2.0	.5	1.4	1.7	.2
Trenton town	1 060	1.0	9.7	.6	.6	.6	2.3	5.4	1.2
Turner town	4 315	.3	9.6	.7	5.6	1.0	1.0	1.3	.7
Union town	1 989	–	8.9	.5	5.4	.6	1.3	1.0	1.0
Unity town	1 817	.6	9.0	1.0	5.9	.8	1.0	2.0	1.6
Van Buren CDP	2 759	.4	7.4	1.2	1.9	1.2	1.9	1.6	.4
Van Buren town	3 045	.6	7.4	1.1	2.0	1.1	1.8	1.7	.4
Vassalboro town	3 679	1.0	9.9	1.1	5.5	.7	1.2	1.9	.6
Veazie town	1 633	.1	7.3	1.1	3.9	.3	1.1	1.8	.7
Vinalhaven town	1 072	.2	10.4	.1	6.4	.7	1.4	1.5	.5
Waldoboro CDP	1 420	–	10.0	.6	6.7	.5	1.3	1.9	1.3
Waldoboro town	4 601	–	10.5	.9	6.4	.8	1.8	1.5	1.2
Wales town	1 223	.2	8.3	1.6	4.7	.7	1.0	2.1	.7
Warren town	3 192	.3	10.5	.9	7.2	.9	1.1	1.4	.7
Washburn town	1 880	.4	1.0	.3	.1	.3	.2	.2	.1
Washington town	1 185	–	7.9	.8	4.2	.7	1.9	1.7	1.0
Waterboro town	4 510	.9	13.7	1.0	7.6	1.0	3.6	2.7	.8
Waterford town	1 299	–	16.4	2.8	2.8	1.3	7.2	3.2	1.1
Waterville city	17 173	.5	10.9	.9	6.3	.5	2.1	1.6	1.0
Wayne town	1 029	1.2	9.3	1.3	3.6	.5	2.1	2.1	.6
Wells town	7 778	.2	16.3	1.3	10.7	1.1	2.7	2.0	.9
West Bath town	1 716	.3	12.6	1.6	7.5	1.3	2.7	1.9	1.6
Westbrook city	16 121	.3	15.8	1.0	12.2	.9	1.5	1.5	1.1
West Gardiner town	2 531	.2	10.5	.6	4.3	.9	2.8	1.7	.8
West Paris town	1 514	.1	5.4	1.9	1.4	.6	1.2	.7	.8
Whitefield town	1 931	.3	9.5	.6	5.2	.8	2.0	.8	.5
Wilton CDP	2 453	.4	7.7	1.2	1.3	.5	2.3	3.1	.8
Wilton town	4 242	.3	7.0	1.3	1.4	.6	1.7	2.6	.6
Windham town	13 020	.2	13.9	1.2	10.2	.8	1.4	1.8	1.8
Windsor town	1 895	.4	9.5	.8	5.4	.7	1.2	2.0	.6
Winslow CDP	5 436	.2	10.6	.8	6.6	.9	1.1	1.7	1.0
Winslow town	7 997	.3	10.9	.8	6.7	1.0	1.2	1.7	.9
Winter Harbor town	1 157	.3	6.0	1.7	2.3	.3	2.6	.8	.2
Winterport CDP	1 274	.4	8.2	.5	5.2	.2	.9	1.2	.9
Winterport town	3 175	.8	8.6	.8	4.8	.6	.8	1.3	.8
Winthrop CDP	2 819	.2	11.2	1.6	5.3	.7	2.4	2.3	.9
Winthrop town	5 968	.4	11.8	1.4	5.3	1.1	2.2	2.7	.9
Wiscasset CDP	1 233	1.1	10.2	.7	5.9	.6	1.9	.9	.7
Wiscasset town	3 339	.7	8.8	.6	5.0	.6	1.4	1.2	.6
Woodland town	1 402	.2	2.1	.4	.4	.4	.1	1.1	.2
Woodland CDP	1 287	.5	10.2	1.5	2.8	.9	4.0	1.9	.7
Woodstock town	1 194	.4	1.0	.4	.3	.2	.2	.3	–
Woolwich town	2 570	.5	13.2	1.7	8.6	1.2	2.6	1.7	1.4
Yarmouth CDP	3 338	.2	11.6	.7	8.6	.4	1.2	1.4	.8
Yarmouth town	7 862	.2	12.2	.9	9.0	.5	1.2	1.3	1.0
York town	9 818	.4	13.2	1.3	7.9	.8	2.1	1.9	1.3
York Harbor CDP	2 555	.3	13.3	1.1	8.0	.9	1.8	2.0	.8

TIPSII [UPF] GP123 CENSUS90 72583600 05/01/92 9:28 PM MACHINE: C DATA:CENSUS90*P1TIPSDA23. 04/27/92 01:54:18 TAPE: NONE FRAME: 209
TSF:CENSUS90*92. 04/27/92 01:54:49 UTF:CENSUS90*93. 04/27/92 01:54:50 META:CENSUS90*P1TABLES23. 04/27/92 02:05:37

APPENDIX A.
Area Classifications

CONTENTS

Alaska Native Regional Corporation (ANRC) *(See American Indian and Alaska Native Area)*
Alaska Native Village (ANV) *(See American Indian and Alaska Native Area)*
Alaska Native Village Statistical Area *(See American Indian and Alaska Native Area)*
American Indian and Alaska Native Area ---- A–1
American Indian Reservation *(See American Indian and Alaska Native Area, see County Subdivision)*
American Indian Reservation and Trust Land *(See American Indian and Alaska Native Area)*
American Samoa *(See Outlying Areas of the United States, see State)*
Area Measurement ---- A–3
Assessment District *(See County Subdivision)*
Block ---- A–3
Block Group (BG) ---- A–4
Block Numbering Area (BNA) *(See Census Tract and Block Numbering Area)*
Borough *(See County Subdivision, see Place)*
Borough and Census Area (Alaska) *(See County)*
Boundary Changes ---- A–4
Census Area (Alaska) *(See County)*
Census Block *(See Block)*
Census Code *(See Geographic Code)*
Census County Division (CCD) *(See County Subdivision)*
Census Designated Place (CDP) *(See Place)*
Census Division *(See Census Region and Census Division)*
Census Geographic Code *(See Geographic Code)*
Census Region and Census Division ---- A–4
Census Subarea (Alaska) *(See County Subdivision)*
Census Tract and Block Numbering Area ---- A–5
Central City *(See Metropolitan Area)*
Central Place *(See Urbanized Area)*
City *(See Place)*
Congressional District (CD) ---- A–6
Consolidated City *(See Place)*
Consolidated Metropolitan Statistical Area (CMSA) *(See Metropolitan Area)*
County ---- A–6
County Subdivision ---- A–6
Crews of Vessels *(See Area Measurement, see Block, see Census Tract and Block Numbering Area)*
Division *(See Census Region and Division, see County Subdivision)*
Election District *(See County Subdivision, see Voting District)*
Extended City *(See Urban and Rural)*
Farm *(See Urban and Rural)*
Federal Information Processing Standards (FIPS) Code *(See Geographic Code)*
Geographic Block Group *(See Block Group)*
Geographic Code ---- A–7
Geographic Presentation ---- A–7
Gore *(See County Subdivision)*
Grant *(See County Subdivision)*
Guam *(See Outlying Areas of the United States, see State)*
Hierarchical Presentation *(See Geographic Presentation)*
Historic Areas of Oklahoma *(See American Indian and Alaska Native Area, Tribal Jurisdiction Statistical Area)*
Historical Counts ---- A–8
Incorporated Place *(See Place)*
Independent City *(See County)*
Internal Point ---- A–8
Inventory Presentation *(See Geographic Presentation)*
Land Area *(See Area Measurement)*
Latitude *(See Internal Point)*
Longitude *(See Internal Point)*
Magisterial District *(See County Subdivision)*
Metropolitan Area (MA) ---- A–8
Metropolitan Statistical Area (MSA) *(See Metropolitan Area)*
Minor Civil Division (MCD) *(See County Subdivision)*
Northern Mariana Islands *(See Outlying Areas of the United States, see State)*
Outlying Areas of the United States ---- A–9
Palau *(See Outlying Areas of the United States, see State)*
Parish (Louisiana) *(See County)*
Parish Governing Authority District *(See County Subdivision)*
Place ---- A–9
Plantation *(See County Subdivision)*
Population or Housing Unit Density ---- A–10
Precinct *(See County Subdivision, see Voting District)*
Primary Metropolitan Statistical Area (PMSA) *(See Metropolitan Area)*
Puerto Rico *(See Outlying Areas of the United States, see State)*
Purchase *(See County Subdivision)*
Region *(See Census Region and Census Division)*
Rural *(See Urban and Rural)*
Selected States *(See County Subdivision, see State)*
State ---- A–11
Supervisors' District *(See County Subdivision)*
Tabulation Block Group *(See Block Group)*
TIGER ---- A–11
Town *(See County Subdivision, see Place)*
Township *(See County Subdivision)*
Tract *(See Census Tract and Block Numbering Area)*
Tribal Designated Statistical Area (TDSA) *(See American Indian and Alaska Native Area)*
Tribal Jurisdiction Statistical Area (TJSA) *(See American Indian and Alaska Native Area)*
Trust Land *(See American Indian and Alaska Native Area)*
United States ---- A–11
Unorganized Territory (unorg.) *(See County Subdivision)*
Urban and Rural ---- A–11
Urbanized Area (UA) ---- A–12
Village *(See Place)*
Virgin Islands *(See Outlying Areas of the United States, see State)*
Voting District (VTD) ---- A–12
Water Area *(See Area Measurement)*
ZIP Code® ---- A–13

These definitions are for all geographic entities and concepts that the Census Bureau will include in its standard 1990 census data products. Not all entities and concepts are shown in any one 1990 census data product. For a description of geographic areas included in each data product, see appendix F.

AMERICAN INDIAN AND ALASKA NATIVE AREA

Alaska Native Regional Corporation (ANRC)

Alaska Native Regional Corporations (ANRC's) are corporate entities established under the Alaska Native Claims Settlement Act of 1972, Public Law 92-203, as amended by Public Law 94-204, to conduct both business and nonprofit affairs of Alaska Natives. Alaska is divided into

12 ANRC's that cover the entire State, except for the Annette Islands Reserve. The boundaries of the 12 ANRC's were established by the Department of the Interior, in cooperation with Alaska Natives. Each ANRC was designed to include, as far as practicable, Alaska Natives with a common heritage and common interests. The ANRC boundaries for the 1990 census were identified by the Bureau of Land Management. A 13th region was established for Alaska Natives who are not permanent residents and who chose not to enroll in one of the 12 ANRC's; no census products are prepared for the 13th region. ANRC's were first identified for the 1980 census.

Each ANRC is assigned a two-digit census code ranging from 07 through 84. These census codes are assigned in alphabetical order of the ANRC's.

Alaska Native Village (ANV) Statistical Area

Alaska Native villages (ANV's) constitute tribes, bands, clans, groups, villages, communities, or associations in Alaska that are recognized pursuant to the Alaska Native Claims Settlement Act of 1972, Public Law 92-203. Because ANV's do not have legally designated boundaries, the Census Bureau has established Alaska Native village statistical areas (ANVSA's) for statistical purposes. For the 1990 census, the Census Bureau cooperated with officials of the nonprofit corporation within each participating Alaska Native Regional Corporation (ANRC), as well as other knowledgeable officials, to delineate boundaries that encompass the settled area associated with each ANV. ANVSA's are located within ANRC's and do not cross ANRC boundaries. ANVSA's for the 1990 census replace the ANV's that the Census Bureau recognized for the 1980 census.

Each ANVSA is assigned a four-digit census code ranging from 6001 through 8989. Each ANVSA also is assigned a five-digit FIPS code. Both the census and FIPS codes are assigned in alphabetical order of ANVSA's.

American Indian Reservation and Trust Land

American Indian Reservation—Federal American Indian reservations are areas with boundaries established by treaty, statute, and/ or executive or court order, and recognized by the Federal Government as territory in which American Indian tribes have jurisdiction. State reservations are lands held in trust by State governments for the use and benefit of a given tribe. The reservations and their boundaries were identified for the 1990 census by the Bureau of Indian Affairs (BIA), Department of Interior (for Federal reservations), and State governments (for State reservations). The names of American Indian reservations recognized by State governments, but not by the Federal Government, are followed by ''(State).'' Areas composed of reservation lands that are administered jointly and/ or are claimed by two reservations, as identified by the BIA, are called ''joint areas,'' and are treated as separate American Indian reservations for census purposes.

Federal reservations may cross State boundaries, and Federal and State reservations may cross county, county subdivision, and place boundaries. For reservations that cross State boundaries, only the portion of the reservations in a given State are shown in the data products for that State; the entire reservations are shown in data products for the United States.

Each American Indian reservation is assigned a four-digit census code ranging from 0001 through 4989. These census codes are assigned in alphabetical order of American Indian reservations nationwide, except that joint areas appear at the end of the code range. Each American Indian reservation also is assigned a five-digit FIPS code; because the FIPS codes are assigned in alphabetical sequence of American Indian reservations within each State, the FIPS code is different in each State for reservations in more than one State.

Trust Land—Trust lands are property associated with a particular American Indian reservation or tribe, held in trust by the Federal Government. Trust lands may be held in trust either for a tribe (tribal trust land) or for an individual member of a tribe (individual trust land). Trust lands recognized for the 1990 census comprise all tribal trust lands and inhabited individual trust lands located outside of a reservation boundary. As with other American Indian areas, trust lands may be located in more than one State. Only the trust lands in a given State are shown in the data products for that State; all trust lands associated with a reservation or tribe are shown in data products for the United States. The Census Bureau first reported data for tribal trust lands for the 1980 census.

Trust lands are assigned a four-digit census code and a five-digit FIPS code, the same as that for the reservation with which they are associated. Trust lands not associated with a reservation are presented by tribal name, interspersed alphabetically among the reservations.

Tribal Designated Statistical Area (TDSA)

Tribal designated statistical areas (TDSA's) are areas, delineated outside Oklahoma by federally- and State-recognized tribes without a land base or associated trust lands, to provide statistical areas for which the Census Bureau tabulates data. TDSA's represent areas generally containing the American Indian population over which federally-recognized tribes have jurisdiction and areas in which State tribes provide benefits and services to their members. The names of TDSA's delineated by State-recognized tribes are followed by ''(State).'' The Census Bureau did not recognize TDSA's before the 1990 census.

Each TDSA is assigned a four-digit census code ranging from 9001 through 9589. The census codes are assigned in alphabetical order of TDSA's nationwide. Each TDSA also is assigned a five-digit FIPS code in alphabetical order within State.

Tribal Jurisdiction Statistical Area (TJSA)

Tribal jurisdiction statistical areas (TJSA's) are areas, delineated by federally-recognized tribes in Oklahoma without a reservation, for which the Census Bureau tabulates data. TJSA's represent areas generally containing the American Indian population over which one or more tribal governments have jurisdiction; if tribal officials delineated adjacent TJSA's so that they include some duplicate territory, the overlap area is called a ''joint use area,'' which is treated as a separate TJSA for census purposes.

TJSA's replace the ''Historic Areas of Oklahoma (excluding urbanized areas)'' shown in 1980 census data products. The Historic Areas of Oklahoma comprised the territory located within reservations that had legally established boundaries from 1900 to 1907; these reservations were dissolved during the 2- to 3-year period preceding the statehood of Oklahoma in 1907. The Historic Areas of Oklahoma (excluding urbanized areas) were identified only for the 1980 census.

Each TJSA is assigned a four-digit census code ranging from 5001 through 5989. The census codes are assigned in alphabetical order of TJSA's, except that joint areas appear at the end of the code range. Each TJSA also is assigned a five-digit FIPS code in alphabetical order within Oklahoma.

AREA MEASUREMENT

Area measurements provide the size, in square kilometers (also in square miles in printed reports), recorded for each geographic entity for which the Census Bureau tabulates data in general-purpose data products (except crews-of-vessels entities and ZIP Codes). (Square kilometers may be divided by 2.59 to convert an area measurement to square miles.) Area was calculated from the specific set of boundaries recorded for the entity in the Census Bureau's geographic data base (see ''TIGER''). On machine-readable files, area measurements are shown to three decimal places; the decimal point is implied. In printed reports and listings, area measurements are shown to one decimal.

The Census Bureau provides measurements for both land area and total water area for the 1990 census; the water figure includes inland, coastal, Great Lakes, and territorial water. (For the 1980 census, the Census Bureau provided area measurements for land and inland water.) The Census Bureau will provide measurements for the component types of water for the affected entities in a separate file. ''Inland water'' consists of any lake, reservoir, pond, or similar body of water that is recorded in the Census Bureau's geographic data base. It also includes any river, creek, canal, stream, or similar feature that is recorded in that data base as a two-dimensional feature (rather than as a single line). The portions of the oceans and related large embayments (such as the Chesapeake Bay and Puget Sound), the Gulf of Mexico, and the Caribbean Sea that belong to the United States and its territories are considered to be ''coastal'' and ''territorial'' waters; the Great Lakes are treated as a separate water entity. Rivers and bays that empty into these bodies of water are treated as ''inland water'' from the point beyond which they are narrower than one nautical mile across. Identification of land and inland, coastal, and territorial waters is for statistical purposes, and does not necessarily reflect legal definitions thereof.

By definition, census blocks do not include water within their boundaries; therefore, the water area of a block is always zero. Land area measurements may disagree with the information displayed on census maps and in the TIGER file because, for area measurement purposes, features identified as ''intermittent water'' and ''glacier'' are reported as land area. For this reason, it may not be possible to derive the land area for an entity by summing the land area of its component census blocks. In addition, the water area measurement reported for some geographic entities includes water that is not included in any lower-level geographic entity. Therefore, because water is contained only in a higher-level geographic entity, summing the water measurements for all the component lower-level geographic entities will not yield the water area of that higher-level entity. This occurs, for example, where water is associated with a county but is not within the legal boundary of any minor civil division, or the water is associated with a State but is not within the legal boundary of any county. Crews-of-vessels entities (see ''Census Tract and Block Numbering Area'' and ''Block'') do not encompass territory and therefore have no area measurements. ZIP Codes do not have specific boundaries, and therefore, also do not have area measurements.

The accuracy of any area measurement figure is limited by the inaccuracy inherent in (1) the location and shape of the various boundary features in the data base, and (2) rounding affecting the last digit in all operations that compute and/ or sum the area measurements.

BLOCK

Census blocks are small areas bounded on all sides by visible features such as streets, roads, streams, and railroad tracks, and by invisible boundaries such as city, town, township, and county limits, property lines, and short, imaginary extensions of streets and roads.

Tabulation blocks, used in census data products, are in most cases the same as collection blocks, used in the census enumeration. In some cases, collection blocks have been ''split'' into two or more parts required for data tabulations. Tabulation blocks do not cross the boundaries of counties, county subdivisions, places, census tracts or block numbering areas, American Indian and Alaska Native areas, congressional districts, voting districts, urban or rural areas, or urbanized areas. The 1990 census is the first for which the entire United States and its possessions are block-numbered.

Blocks are numbered uniquely within each census tract or BNA. A block is identified by a three-digit number, sometimes with a single alphabetical suffix. Block numbers

with suffixes generally represent collection blocks that were ''split'' in order to identify separate geographic entities that divide the original block. For example, when a city limit runs through data collection block 101, the data for the portion inside the city is tabulated in block 101A and the portion outside, in block 101B. A block number with the suffix ''Z'' represents a ''crews-of-vessels'' entity for which the Census Bureau tabulates data, but that does not represent a true geographic area; such a block is shown on census maps associated with an anchor symbol and a census tract or block numbering area with a .99 suffix.

BLOCK GROUP (BG)

Geographic Block Group

A geographic block group (BG) is a cluster of blocks having the same first digit of their three-digit identifying numbers within a census tract or block numbering area (BNA). For example, BG 3 within a census tract or BNA includes all blocks numbered between 301 and 397. In most cases, the numbering involves substantially fewer than 97 blocks. Geographic BG's never cross census tract or BNA boundaries, but may cross the boundaries of county subdivisions, places, American Indian and Alaska Native areas, urbanized areas, voting districts, and congressional districts. BG's generally contain between 250 and 550 housing units, with the ideal size being 400 housing units.

Tabulation Block Group

In the data tabulations, a geographic BG may be split to present data for every unique combination of county subdivision, place, American Indian and Alaska Native area, urbanized area, voting district, urban/ rural and congressional district shown in the data product; for example, if BG 3 is partly in a city and partly outside the city, there will be separate tabulated records for each portion of BG 3. BG's are used in tabulating decennial census data nationwide in the 1990 census, in all block-numbered areas in the 1980 census, and in Tape Address Register (TAR) areas in the 1970 census. For purposes of data presentation, BG's are a substitute for the enumeration districts (ED's) used for reporting data in many parts of the United States for the 1970 and 1980 censuses, and in all areas for pre-1970 censuses.

BOUNDARY CHANGES

The boundaries of some counties, county subdivisions, American Indian and Alaska Native areas, and many incorporated places, changed between those reported for the 1980 census and January 1, 1990. Boundary changes to legal entities result from:

1. Annexations to or detachments from legally established governmental units.
2. Mergers or consolidations of two or more governmental units.
3. Establishment of new governmental units.
4. Disincorporations or disorganizations of existing governmental units.
5. Changes in treaties and Executive Orders.

The historical counts shown for counties, county subdivisions, and places are not updated for such changes, and thus reflect the population and housing units in the area as delineated at each census. Information on boundary changes reported between the 1980 and 1990 censuses for counties, county subdivisions, and incorporated places is presented in the ''User Notes'' section of the technical documentation of Summary Tape Files 1 and 3, and in the 1990 CPH-2, *Population and Housing Unit Counts* printed reports. For information on boundary changes for such areas in the decade preceding other decennial censuses, see the *Number of Inhabitants* reports for each census. Boundary changes are not reported for some areas, such as census designated places and block groups.

CENSUS REGION AND CENSUS DIVISION

Census Division

Census divisions are groupings of States that are subdivisions of the four census regions. There are nine divisions, which the Census Bureau adopted in 1910 for the presentation of data. The regions, divisions, and their constituent States are:

Northeast Region

New England Division:

Maine, New Hampshire, Vermont, Massachusetts, Rhode Island, Connecticut

Middle Atlantic Division:

New York, New Jersey, Pennsylvania

Midwest Region

East North Central Division:

Ohio, Indiana, Illinois, Michigan, Wisconsin

West North Central Division:

Minnesota, Iowa, Missouri, North Dakota, South Dakota, Nebraska, Kansas

South Region

South Atlantic Division:

Delaware, Maryland, District of Columbia, Virginia, West Virginia, North Carolina, South Carolina, Georgia, Florida

East South Central Division:

Kentucky, Tennessee, Alabama, Mississippi

West South Central Division:

Arkansas, Louisiana, Oklahoma, Texas

West Region

Mountain Division:

Montana, Idaho, Wyoming, Colorado, New Mexico, Arizona, Utah, Nevada

Pacific Division:

Washington, Oregon, California, Alaska, Hawaii

Census Region

Census regions are groupings of States that subdivide the United States for the presentation of data. There are four regions—Northeast, Midwest, South, and West. Each of the four census regions is divided into two or more census divisions. Prior to 1984, the Midwest region was named the North Central region. From 1910, when census regions were established, through the 1940's, there were three regions—North, South, and West.

CENSUS TRACT AND BLOCK NUMBERING AREA

Block Numbering Area (BNA)

Block numbering areas (BNA's) are small statistical subdivisions of a county for grouping and numbering blocks in nonmetropolitan counties where local census statistical areas committees have not established census tracts. State agencies and the Census Bureau delineated BNA's for the 1990 census, using guidelines similar to those for the delineation of census tracts. BNA's do not cross county boundaries.

BNA's are identified by a four-digit basic number and may have a two-digit suffix; for example, 9901.07. The decimal point separating the four-digit basic BNA number from the two-digit suffix is shown in printed reports, in microfiche, and on census maps; in machine-readable files, the decimal point is implied. Many BNA's do not have a suffix; in such cases, the suffix field is left blank in all data products. BNA numbers range from 9501 through 9989.99, and are unique within a county (numbers in the range of 0001 through 9499.99 denote a census tract). The suffix .99 identifies a BNA that was populated entirely by persons aboard one or more civilian or military ships. A ''crews-of-vessels'' BNA appears on census maps only as an anchor symbol with its BNA number (and block numbers on maps showing block numbers); the BNA relates to the ships associated with the onshore BNA's having the same four-digit basic number. Suffixes in the range .80 through .98 usually identify BNA's that either were revised or were created during the 1990 census data collection activities. Some of these revisions produced BNA's that have extremely small land area and may have little or no population or housing. For data analysis, such a BNA can be summarized with an adjacent BNA.

Census Tract

Census tracts are small, relatively permanent statistical subdivisions of a county. Census tracts are delineated for all metropolitan areas (MA's) and other densely populated counties by local census statistical areas committees following Census Bureau guidelines (more than 3,000 census tracts have been established in 221 counties outside MA's). Six States (California, Connecticut, Delaware, Hawaii, New Jersey, and Rhode Island) and the District of Columbia are covered entirely by census tracts. Census tracts usually have between 2,500 and 8,000 persons and, when first delineated, are designed to be homogeneous with respect to population characteristics, economic status, and living conditions. Census tracts do not cross county boundaries. The spatial size of census tracts varies widely depending on the density of settlement. Census tract boundaries are delineated with the intention of being maintained over a long time so that statistical comparisons can be made from census to census. However, physical changes in street patterns caused by highway construction, new development, etc., may require occasional revisions; census tracts occasionally are split due to large population growth, or combined as a result of substantial population decline. Census tracts are referred to as ''tracts'' in all 1990 data products.

Census tracts are identified by a four-digit basic number and may have a two-digit suffix; for example, 6059.02. The decimal point separating the four-digit basic tract number from the two-digit suffix is shown in printed reports, in microfiche, and on census maps; in machine-readable files, the decimal point is implied. Many census tracts do not have a suffix; in such cases, the suffix field is left blank in all data products. Leading zeros in a census tract number (for example, 002502) are shown only on machine-readable files.

Census tract numbers range from 0001 through 9499.99 and are unique within a county (numbers in the range of 9501 through 9989.99 denote a block numbering area). The suffix .99 identifies a census tract that was populated entirely by persons aboard one or more civilian or military ships. A ''crews-of-vessels'' census tract appears on census maps only as an anchor symbol with its census tract number (and block numbers on maps showing block numbers). These census tracts relate to the ships associated with the onshore census tract having the same four-digit basic number. Suffixes in the range .80 through .98 usually identify census tracts that either were revised or were created during the 1990 census data collection activities. Some of these revisions may have resulted in census tracts that have extremely small land area and may have little or no population or housing. For data analysis, such a census tract can be summarized with an adjacent census tract.

CONGRESSIONAL DISTRICT (CD)

Congressional districts (CD's) are the 435 areas from which persons are elected to the U.S. House of Representatives. After the apportionment of congressional seats among the States, based on census population counts, each State is responsible for establishing CD's for the purpose of electing representatives. Each CD is to be as equal in population to all other CD's in the State as practicable, based on the decennial census counts.

The CD's that were in effect on January 1, 1990 were those of the 101st Congress. Data on the 101st Congress appear in an early 1990 census data product (Summary Tape File 1A). The CD's of the 101st Congress are the same as those in effect for the 102nd Congress. CD's of the 103rd Congress, reflecting redistricting based on the 1990 census, are summarized in later 1990 data products (STF's 1D and 3D, and 1990 CPH-4, *Population and Housing Characteristics for Congressional Districts of the 103rd Congress* printed reports).

COUNTY

The primary political divisions of most States are termed ''counties.'' In Louisiana, these divisions are known as ''parishes.'' In Alaska, which has no counties, the county equivalents are the organized ''boroughs'' and the ''census areas'' that are delineated for statistical purposes by the State of Alaska and the Census Bureau. In four States (Maryland, Missouri, Nevada, and Virginia), there are one or more cities that are independent of any county organization and thus constitute primary divisions of their States. These cities are known as ''independent cities'' and are treated as equivalent to counties for statistical purposes. That part of Yellowstone National Park in Montana is treated as a county equivalent. The District of Columbia has no primary divisions, and the entire area is considered equivalent to a county for statistical purposes.

Each county and county equivalent is assigned a three-digit FIPS code that is unique within State. These codes are assigned in alphabetical order of county or county equivalent within State, except for the independent cities, which follow the listing of counties.

COUNTY SUBDIVISION

County subdivisions are the primary subdivisions of counties and their equivalents for the reporting of decennial census data. They include census county divisions, census subareas, minor civil divisions, and unorganized territories.

Each county subdivision is assigned a three-digit census code in alphabetical order within county and a five-digit FIPS code in alphabetical order within State.

Census County Division (CCD)

Census county divisions (CCD's) are subdivisions of a county that were delineated by the Census Bureau, in cooperation with State officials and local census statistical areas committees, for statistical purposes. CCD's were established in 21 States where there are no legally established minor civil divisions (MCD's), where the MCD's do not have governmental or administrative purposes, where the boundaries of the MCD's change frequently, and/ or where the MCD's are not generally known to the public. CCD's have no legal functions, and are not governmental units.

The boundaries of CCD's usually are delineated to follow visible features, and in most cases coincide with census tract or block numbering area boundaries. The name of each CCD is based on a place, county, or well-known local name that identifies its location. CCD's have been established in the following 21 States: Alabama, Arizona, California, Colorado, Delaware, Florida, Georgia, Hawaii, Idaho, Kentucky, Montana, Nevada, New Mexico, Oklahoma, Oregon, South Carolina, Tennessee, Texas, Utah, Washington, and Wyoming. For the 1980 census, the county subdivisions recognized for Nevada were MCD's.

Census Subarea (Alaska)

Census subareas are statistical subdivisions of boroughs and census areas (county equivalents) in Alaska. Census subareas were delineated cooperatively by the State of Alaska and the Census Bureau. The census subareas, identified first in 1980, replaced the various types of subdivisions used in the 1970 census.

Minor Civil Division (MCD)

Minor civil divisions (MCD's) are the primary political or administrative divisions of a county. MCD's represent many different kinds of legal entities with a wide variety of governmental and/ or administrative functions. MCD's are variously designated as American Indian reservations, assessment districts, boroughs, election districts, gores, grants, magisterial districts, parish governing authority districts, plantations, precincts, purchases, supervisors' districts, towns, and townships. In some States, all or some incorporated places are not located in any MCD and thus serve as MCD's in their own right. In other States, incorporated places are subordinate to (part of) the MCD's in which they are located, or the pattern is mixed—some incorporated places are independent of MCD's and others are subordinate to one or more MCD's.

The Census Bureau recognizes MCD's in the following 28 States: Arkansas, Connecticut, Illinois, Indiana, Iowa, Kansas, Louisiana, Maine, Maryland, Massachusetts, Michigan, Minnesota, Mississippi, Missouri, Nebraska, New Hampshire, New Jersey, New York, North Carolina, North Dakota, Ohio, Pennsylvania, Rhode Island, South Dakota, Vermont, Virginia, West Virginia, and Wisconsin. The District of Columbia has no primary divisions, and the entire area is considered equivalent to an MCD for statistical purposes.

The MCD's in 12 selected States (Connecticut, Maine, Massachusetts, Michigan, Minnesota, New Hampshire, New Jersey, New York, Pennsylvania, Rhode Island, Vermont, and Wisconsin) also serve as general-purpose local governments. The Census Bureau presents data for these MCD's in all data products in which it provides data for places.

Unorganized Territory (unorg.)

In nine States (Arkansas, Iowa, Kansas, Louisiana, Maine, Minnesota, North Carolina, North Dakota, and South Dakota), some counties contain territory that is not included in an MCD recognized by the Census Bureau. Each separate area of unorganized territory in these States is recognized as one or more separate county subdivisions for census purposes. Each unorganized territory is given a descriptive name, followed by the designation ''unorg.''

GEOGRAPHIC CODE

Geographic codes are shown primarily on machine-readable data products, such as computer tape and compact disc-read only memory (CD-ROM), but also appear on other products such as microfiche; they also are shown on some census maps. Codes are identified as ''census codes'' only if there is also a Federal Information Processing Standards (FIPS) code for the same geographic entity. A code that is not identified as either ''census'' or ''FIPS'' is usually a census code for which there is no FIPS equivalent, or for which the Census Bureau does not use the FIPS code. The exceptions, which use only the FIPS code in census products, are county, congressional district, and metropolitan area (that is, metropolitan statistical area, consolidated metropolitan statistical area, and primary metropolitan statistical area).

Census Code

Census codes are assigned for a variety of geographic entities, including American Indian and Alaska Native area, census division, census region, county subdivision, place, State, urbanized area, and voting district. The structure, format, and meaning of census codes appear in the 1990 census *Geographic Identification Code Scheme;* in the data dictionary portion of the technical documentation for summary tape files, CD-ROM's, and microfiche.

Federal Information Processing Standards (FIPS) Code

Federal Information Processing Standards (FIPS) codes are assigned for a variety of geographic entities, including American Indian and Alaska Native area, congressional district, county, county subdivision, metropolitan area, place, and State. The structure, format, and meaning of FIPS codes used in the census are shown in the 1990 census *Geographic Identification Code Scheme;* in the data dictionary portion of the technical documentation for summary tape files, CD-ROM's, and microfiche.

The objective of the FIPS codes is to improve the use of data resources of the Federal Government and avoid unnecessary duplication and incompatibilities in the collection, processing, and dissemination of data. More information about FIPS and FIPS code documentation is available from the National Technical Information Service, Springfield, VA 22161.

United States Postal Service (USPS) Code

United States Postal Service (USPS) codes for States are used in all 1990 data products. The codes are two-character alphabetic abbreviations. These codes are the same as the FIPS two-character alphabetic abbreviations.

GEOGRAPHIC PRESENTATION

Hierarchical Presentation

A hierarchical geographic presentation shows the geographic entities in a superior/subordinate structure in census products. This structure is derived from the legal, administrative, or areal relationships of the entities. The hierarchical structure is depicted in report tables by means of indentation, and is explained for machine-readable media in the discussion of file structure in the geographic coverage portion of the abstract in the technical documentation. An example of hierarchical presentation is the ''standard census geographic hierarchy'': block, within block group, within census tract or block numbering area, within place, within county subdivision, within county, within State, within division, within region, within the United States. Graphically, this is shown as:

```
United States
  Region
    Division
      State
        County
          County subdivision
            Place (or part)
              Census tract/ block numbering area
               (or part)
                Block group (or part)
                  Block
```

Inventory Presentation

An inventory presentation of geographic entities is one in which all entities of the same type are shown in alphabetical or code sequence, without reference to their hierarchical relationships. Generally, an inventory presentation shows totals for entities that may be split in a hierarchical presentation, such as place, census tract/

block numbering area, or block group. An example of a series of inventory presentations is: State, followed by all the counties in that State, followed by all the places in that State. Graphically, this is shown as:

State

County ''A''
County ''B''
County ''C''

Place ''X''
Place ''Y''
Place ''Z''

HISTORICAL COUNTS

Historical counts for total population and total housing units are shown in the 1990 CPH-2, *Population and Housing Unit Counts* report series. As in past censuses, the general rule for presenting historical data for States, counties, county subdivisions, and places is to show historical counts only for single, continually existing entities. Stated another way, if an entity existed for both the current and preceding censuses, the tables show counts for the preceding censuses. Included in this category are entities of the same type (county, county subdivision, place) even if they had changed their names. Also included are entities that merged, but only if the new entity retained the name of one of the merged entities. The historical counts shown are for each entity as it was bounded at each census.

In cases where an entity was formed since a preceding census, such as a newly incorporated place or a newly organized township, the symbol three dots ''...'' is shown for earlier censuses. The three-dot symbol also is shown for those parts of a place that have extended into an additional county or county subdivision through annexation or other revision of boundaries since the preceding census.

In a few cases, changes in the boundaries of county subdivisions caused a place to be split into two or more parts, or to be split differently than in the preceding census. If historical counts for the parts of the place as currently split did not appear in a preceding census, ''(NA)'' is shown for the place in each county subdivision; however, the historical population and housing unit counts of the place appear in tables that show the entire place. For counties, county subdivisions, and places formed since January 1, 1980, 1980 census population and housing unit counts in the 1990 territory are reported in the geographic change notes included in the ''User Notes'' text section of 1990 CPH-2, *Population and Housing Unit Counts*, and in the technical documentation of Summary Tape Files 1 and 3.

In some cases, population and housing unit counts for individual areas were revised since publication of the 1980 reports (indicated by the prefix ''r''). In a number of tables of 1990 CPH-2, *Population and Housing Unit Counts*, 1980 counts are shown for aggregations of individual areas, such as the number, population, and housing unit counts of places in size groups, or urban and rural distributions. Revisions of population and housing unit counts for individual areas were not applied to the various aggregations. Therefore, it may not be possible to determine the individual areas in a given aggregation using the historical counts; conversely, the sum of the counts shown for individual areas may not agree with the aggregation.

INTERNAL POINT

An internal point is a set of geographic coordinates (latitude and longitude) that is located within a specified geographic entity. A single point is identified for each entity; for many entities, this point represents the approximate geographic center of that entity. If the shape of the entity caused this point to be located outside the boundaries of the entity, it is relocated from the center so that it is within the entity. If the internal point for a block falls in a water area, it is relocated to a land area within the block. On machine-readable products, internal points are shown to six decimal places; the decimal point is implied.

METROPOLITAN AREA (MA)

The general concept of a metropolitan area (MA) is one of a large population nucleus, together with adjacent communities that have a high degree of economic and social integration with that nucleus. Some MA's are defined around two or more nuclei.

The MA classification is a statistical standard, developed for use by Federal agencies in the production, analysis, and publication of data on MA's. The MA's are designated and defined by the Federal Office of Management and Budget, following a set of official published standards. These standards were developed by the interagency Federal Executive Committee on Metropolitan Areas, with the aim of producing definitions that are as consistent as possible for all MA's nationwide.

Each MA must contain either a place with a minimum population of 50,000 or a Census Bureau-defined urbanized area and a total MA population of at least 100,000 (75,000 in New England). An MA comprises one or more central counties. An MA also may include one or more outlying counties that have close economic and social relationships with the central county. An outlying county must have a specified level of commuting to the central counties and also must meet certain standards regarding metropolitan character, such as population density, urban population, and population growth. In New England, MA's are composed of cities and towns rather than whole counties.

The territory, population, and housing units in MA's are referred to as ''metropolitan.'' The metropolitan category is subdivided into ''inside central city'' and ''outside central city.'' The territory, population, and housing units located outside MA's are referred to as ''nonmetropolitan.'' The

metropolitan and nonmetropolitan classification cuts across the other hierarchies; for example, there is generally both urban and rural territory within both metropolitan and nonmetropolitan areas.

To meet the needs of various users, the standards provide for a flexible structure of metropolitan definitions that classify an MA either as a metropolitan statistical area (MSA) or as a consolidated metropolitan statistical area (CMSA) that is divided into primary metropolitan statistical areas (PMSA's). Documentation of the MA standards and how they are applied is available from the Secretary, Federal Executive Committee on Metropolitan Areas, Population Division, U.S. Bureau of the Census, Washington, DC 20233.

Central City

In each MSA and CMSA, the largest place and, in some cases, additional places are designated as ''central cities'' under the official standards. A few PMSA's do not have central cities. The largest central city and, in some cases, up to two additional central cities are included in the title of the MA; there also are central cities that are not included in an MA title. An MA central city does not include any part of that city that extends outside the MA boundary.

Consolidated and Primary Metropolitan Statistical Area (CMSA and PMSA)

If an area that qualifies as an MA has more than one million persons, primary metropolitan statistical areas (PMSA's) may be defined within it. PMSA's consist of a large urbanized county or cluster of counties that demonstrates very strong internal economic and social links, in addition to close ties to other portions of the larger area. When PMSA's are established, the larger area of which they are component parts is designated a consolidated metropolitan statistical area (CMSA).

Metropolitan Statistical Area (MSA)

Metropolitan statistical areas (MSA's) are relatively free-standing MA's and are not closely associated with other MA's. These areas typically are surrounded by nonmetropolitan counties.

Metropolitan Area Title and Code

The title of an MSA contains the name of its largest central city and up to two additional city names, provided that the additional places meet specified levels of population, employment, and commuting. Generally, a city with a population of 250,000 or more is in the title, regardless of other criteria.

The title of a PMSA may contain up to three place names, as determined above, or up to three county names, sequenced in order of population. A CMSA title also may include up to three names, the first of which generally is the most populous central city in the area. The second name may be the first city or county name in the most populous remaining PMSA; the third name may be the first city or county name in the next most populous PMSA. A regional designation may be substituted for the second and/ or third names in a CMSA title if such a designation is supported by local opinion and is deemed to be unambiguous and suitable by the Office of Management and Budget.

The titles for all MA's also contain the name of each State in which the area is located. Each metropolitan area is assigned a four-digit FIPS code, in alphabetical order nationwide. If the fourth digit of the code is a ''2,'' it identifies a CMSA. Additionally, there is a separate set of two-digit codes for CMSA's, also assigned alphabetically.

OUTLYING AREAS OF THE UNITED STATES

The Census Bureau treats the outlying areas as the statistical equivalents of States for the 1990 census. The outlying areas are American Samoa, Guam, the Commonwealth of the Northern Mariana Islands (Northern Mariana Islands), Republic of Palau (Palau), Puerto Rico, and the Virgin Islands of the United States (Virgin Islands). Geographic definitions specific to each outlying area are shown in appendix A of the text in the data products for each area.

PLACE

Places, for the reporting of decennial census data, include census designated places and incorporated places. Each place is assigned a four-digit census code that is unique within State. Each place is also assigned a five-digit FIPS code that is unique within State. Both the census and FIPS codes are assigned based on alphabetical order within State. Consolidated cities (see below) are assigned a one-character alphabetical census code that is unique nationwide and a five-digit FIPS code that is unique within State.

Census Designated Place (CDP)

Census designated places (CDP's) are delineated for the decennial census as the statistical counterparts of incorporated places. CDP's comprise densely settled concentrations of population that are identifiable by name, but are not legally incorporated places. Their boundaries, which usually coincide with visible features or the boundary of an adjacent incorporated place, have no legal status, nor do these places have officials elected to serve traditional municipal functions. CDP boundaries may change with changes in the settlement pattern; a CDP with the same name as in previous censuses does not necessarily have the same boundaries.

Beginning with the 1950 census, the Census Bureau, in cooperation with State agencies and local census statistical areas committees, has identified and delineated boundaries for CDP's. In the 1990 census, the name of each such place is followed by ''CDP.'' In the 1980 census, ''(CDP)'' was used; in 1970, 1960, and 1950 censuses, these places were identified by ''(U),'' meaning ''unincorporated place.''

To qualify as a CDP for the 1990 census, an unincorporated community must have met the following criteria:

1. In all States except Alaska and Hawaii, the Census Bureau uses three population size criteria to designate a CDP. These criteria are:

   a. 1,000 or more persons if outside the boundaries of an urbanized area (UA) delineated for the 1980 census or a subsequent special census.

   b. 2,500 or more persons if inside the boundaries of a UA delineated for the 1980 census or a subsequent special census.

   c. 250 or more persons if outside the boundaries of a UA delineated for the 1980 census or a subsequent special census, and within the official boundaries of an American Indian reservation recognized for the 1990 census.

2. In Alaska, 25 or more persons if outside a UA, and 2,500 or more persons if inside a UA delineated for the 1980 census or a subsequent special census.

3. In Hawaii, 300 or more persons, regardless of whether the community is inside or outside a UA.

For the 1990 census, CDP's qualified on the basis of the population counts prepared for the 1990 Postcensus Local Review Program. Because these counts were subject to change, a few CDP's may have final population counts lower than the minimums shown above.

Hawaii is the only State with no incorporated places recognized by the Bureau of the Census. All places shown for Hawaii in the data products are CDP's. By agreement with the State of Hawaii, the Census Bureau does not show data separately for the city of Honolulu, which is coextensive with Honolulu County.

Consolidated City

A consolidated government is a unit of local government for which the functions of an incorporated place and its county or minor civil division (MCD) have merged. The legal aspects of this action may result in both the primary incorporated place and the county or MCD continuing to exist as legal entities, even though the county or MCD performs few or no governmental functions and has few or no elected officials. Where this occurs, and where one or more other incorporated places in the county or MCD continue to function as separate governments, even though they have been included in the consolidated government, the primary incorporated place is referred to as a ''consolidated city.''

The data presentation for consolidated cities varies depending upon the geographic presentation. In hierarchical presentations, consolidated cities are not shown. These presentations include the semi-independent places and the ''consolidated city (remainder).'' Where the consolidated city is coextensive with a county or county subdivision, the data shown for those areas in hierarchical presentations are equivalent to those for the consolidated government.

For inventory geographic presentations, the consolidated city appears at the end of the listing of places. The data for the consolidated city include places that are part of the consolidated city. The ''consolidated city (remainder)'' is the portion of the consolidated government minus the semi-independent places, and is shown in alphabetical sequence with other places.

In summary presentations by size of place, the consolidated city is not included. The places semi-independent of consolidated cities are categorized by their size, as is the ''consolidated city (remainder).''

Each consolidated city is assigned a one-character alphabetic census code. Each consolidated city also is assigned a five-digit FIPS code that is unique within State. The semi-independent places and the ''consolidated city (remainder)'' are assigned a four-digit census code and a five-digit FIPS place code that are unique within State. Both the census and FIPS codes are assigned based on alphabetical order within State.

Incorporated Place

Incorporated places recognized in 1990 census data products are those reported to the Census Bureau as legally in existence on January 1, 1990 under the laws of their respective States as cities, boroughs, towns, and villages, with the following exceptions: the towns in the New England States, New York, and Wisconsin, and the boroughs in New York are recognized as minor civil divisions for census purposes; the boroughs in Alaska are county equivalents.

POPULATION OR HOUSING UNIT DENSITY

Population or housing unit density is computed by dividing the total population or housing units of a geographic unit (for example, United States, State, county, place) by its land area measured in square kilometers or square miles. Density is expressed as both ''persons (or housing units) per square kilometer'' and ''persons (or housing units) per square mile'' of land area in 1990 census printed reports.

STATE

States are the primary governmental divisions of the United States. The District of Columbia is treated as a statistical equivalent of a State for census purposes. The four census regions, nine census divisions, and their component States are shown under ''CENSUS REGION AND CENSUS DIVISION'' in this appendix.

The Census Bureau treats the outlying areas as State equivalents for the 1990 census. The outlying areas are American Samoa, Guam, the Northern Mariana Islands, Palau, Puerto Rico, and the Virgin Islands of the United States. Geographic definitions specific to each outlying area are shown in appendix A in the data products for each area.

Each State and equivalent is assigned a two-digit numeric Federal Information Processing Standards (FIPS) code in alphabetical order by State name, followed by the outlying area names. Each State and equivalent area also is assigned a two-digit census code. This code is assigned on the basis of the geographic sequence of each State within each census division; the first digit of the code is the code for the respective division. Puerto Rico, the Virgin Islands, and the outlying areas of the Pacific are assigned ''0'' as the division code. Each State and equivalent area also is assigned the two-letter FIPS/ United States Postal Service (USPS) code.

In 12 selected States (Connecticut, Maine, Massachusetts, Michigan, Minnesota, New Hampshire, New Jersey, New York, Pennsylvania, Rhode Island, Vermont, and Wisconsin), the minor civil divisions also serve as general-purpose local governments. The Census Bureau presents data for these minor civil divisions in all data products in which it provides data for places.

TIGER

TIGER is an acronym for the new digital (computer-readable) geographic data base that automates the mapping and related geographic activities required to support the Census Bureau's census and survey programs. The Census Bureau developed the Topologically Integrated Geographic Encoding and Referencing (TIGER) System to automate the geographic support processes needed to meet the major geographic needs of the 1990 census: producing the cartographic products to support data collection and map publication, providing the geographic structure for tabulation and publication of the collected data, assigning residential and employer addresses to their geographic location and relating those locations to the Census Bureau's geographic units, and so forth. The content of the TIGER data base is made available to the public through a variety of ''TIGER Extract'' files that may be obtained from the Data User Services Division, U.S. Bureau of the Census, Washington, DC 20233.

UNITED STATES

The United States comprises the 50 States and the District of Columbia. In addition, the Census Bureau treats the outlying areas as statistical equivalents of States for the 1990 census. The outlying areas include American Samoa, Guam, the Northern Mariana Islands, Palau, Puerto Rico, and the Virgin Islands.

URBAN AND RURAL

The Census Bureau defines ''urban'' for the 1990 census as comprising all territory, population, and housing units in urbanized areas and in places of 2,500 or more persons outside urbanized areas. More specifically, ''urban'' consists of territory, persons, and housing units in:

1. Places of 2,500 or more persons incorporated as cities, villages, boroughs (except in Alaska and New York), and towns (except in the six New England States, New York, and Wisconsin), but excluding the rural portions of ''extended cities.''
2. Census designated places of 2,500 or more persons.
3. Other territory, incorporated or unincorporated, included in urbanized areas.

Territory, population, and housing units not classified as urban constitute ''rural.'' In the 100-percent data products, ''rural'' is divided into ''places of less than 2,500'' and ''not in places.'' The ''not in places'' category comprises ''rural'' outside incorporated and census designated places and the rural portions of extended cities. In many data products, the term ''other rural'' is used; ''other rural'' is a residual category specific to the classification of the rural in each data product.

In the sample data products, rural population and housing units are subdivided into ''rural farm'' and ''rural nonfarm.'' ''Rural farm'' comprises all rural households and housing units on farms (places from which $1,000 or more of agricultural products were sold in 1989); ''rural nonfarm'' comprises the remaining rural.

The urban and rural classification cuts across the other hierarchies; for example, there is generally both urban and rural territory within both metropolitan and nonmetropolitan areas.

In censuses prior to 1950, ''urban'' comprised all territory, persons, and housing units in incorporated places of 2,500 or more persons, and in areas (usually minor civil divisions) classified as urban under special rules relating to population size and density. The definition of urban that restricted itself to incorporated places having 2,500 or more persons excluded many large, densely settled areas merely because they were not incorporated. Prior to the 1950 census, the Census Bureau attempted to avoid some of the more obvious omissions by classifying selected areas as ''urban under special rules.'' Even with these rules, however, many large, closely built-up areas were excluded from the urban category.

To improve its measure of urban territory, population, and housing units, the Census Bureau adopted the concept of the urbanized area and delineated boundaries for

unincorporated places (now, census designated places) for the 1950 census. Urban was defined as territory, persons, and housing units in urbanized areas and, outside urbanized areas, in all places, incorporated or unincorporated, that had 2,500 or more persons. With the following three exceptions, the 1950 census definition of urban has continued substantially unchanged. First, in the 1960 census (but not in the 1970, 1980, or 1990 censuses), certain towns in the New England States, townships in New Jersey and Pennsylvania, and Arlington County, Virginia, were designated as urban. However, most of these ''special rule'' areas would have been classified as urban anyway because they were included in an urbanized area or in an unincorporated place of 2,500 or more persons. Second, ''extended cities'' were identified for the 1970, 1980, and 1990 censuses. Extended cities primarily affect the figures for urban and rural territory (area), but have very little effect on the urban and rural population and housing units at the national and State levels— although for some individual counties and urbanized areas, the effects have been more evident. Third, changes since the 1970 census in the criteria for defining urbanized areas have permitted these areas to be defined around smaller centers.

Documentation of the urbanized area and extended city criteria is available from the Chief, Geography Division, U.S. Bureau of the Census, Washington, DC 20233.

Extended City

Since the 1960 census, there has been a trend in some States toward the extension of city boundaries to include territory that is essentially rural in character. The classification of all the population and living quarters of such places as urban would include in the urban designation territory, persons, and housing units whose environment is primarily rural. For the 1970, 1980, and 1990 censuses, the Census Bureau identified as rural such territory and its population and housing units for each extended city whose closely settled area was located in an urbanized area. For the 1990 census, this classification also has been applied to certain places outside urbanized areas.

In summary presentations by size of place, the urban portion of an extended city is classified by the population of the entire place; the rural portion is included in ''other rural.''

URBANIZED AREA (UA)

The Census Bureau delineates urbanized areas (UA's) to provide a better separation of urban and rural territory, population, and housing in the vicinity of large places. A UA comprises one or more places (''central place'') and the adjacent densely settled surrounding territory (''urban fringe'') that together have a minimum of 50,000 persons. The urban fringe generally consists of contiguous territory having a density of least 1,000 persons per square mile. The urban fringe also includes outlying territory of such density if it was connected to the core of the contiguous area by road and is within 1 1/ 2 road miles of that core, or within 5 road miles of the core but separated by water or other undevelopable territory. Other territory with a population density of fewer than 1,000 people per square mile is included in the urban fringe if it eliminates an enclave or closes an indentation in the boundary of the urbanized area. The population density is determined by (1) outside of a place, one or more contiguous census blocks with a population density of at least 1,000 persons per square mile or (2) inclusion of a place containing census blocks that have at least 50 percent of the population of the place and a density of at least 1,000 persons per square mile. The complete criteria are available from the Chief, Geography Division, U.S. Bureau of the Census, Washington, DC 20233.

Urbanized Area Central Place

One or more central places function as the dominant centers of each UA. The identification of a UA central place permits the comparison of this dominant center with the remaining territory in the UA. There is no limit on the number of central places, and not all central places are necessarily included in the UA title. UA central places include:

1. Each place entirely (or partially, if the place is an extended city) within the UA that is a central city of a metropolitan area (MA).
2. If the UA does not contain an MA central city or is located outside of an MA, the central place(s) is determined by population size.

Urbanized Area Title and Code

The title of a UA identifies those places that are most important within the UA; it links the UA to the encompassing MA, where appropriate. If a single MA includes most of the UA, the title and code of the UA generally are the same as the title and code of the MA. If the UA is not mostly included in a single MA, if it does not include any place that is a central city of the encompassing MA, or if it is not located in an MA, the Census Bureau uses the population size of the included places, with a preference for incorporated places, to determine the UA title. The name of each State in which the UA is located also is in each UA title.

The numeric code used to identify each UA is the same as the code for the mostly encompassing MA (including CMSA and PMSA). If MA title cities represent multiple UA's, or the UA title city does not correspond to the first name of an MA title, the Census Bureau assigns a code based on the alphabetical sequence of the UA title in relationship to the other UA and MA titles.

VOTING DISTRICT (VTD)

A voting district (VTD) is any of a variety of types of areas (for example, election districts, precincts, wards, legislative districts) established by State and local governments for purposes of elections. For census purposes,

each State participating in Phase 2 of the 1990 Census Redistricting Data Program outlined the boundaries of VTD's around groups of whole census blocks on census maps. The entities identified as VTD's are not necessarily those legally or currently established. Also, to meet the ''whole block'' criterion, a State may have had to adjust VTD boundaries to nearby block boundaries. Therefore, the VTD's shown on the 1990 census tapes, listings, and maps may not represent the actual VTD's in effect at the time of the census. In the 1980 census, VTD's were referred to as ''election precincts.''

Each VTD is assigned a four-character alphanumeric code that is unique within each county. The code ''ZZZZ'' is assigned to nonparticipating areas; the Census Bureau reports data for areas coded ''ZZZZ.''

ZIP CODE®

ZIP Codes are administrative units established by the United States Postal Service (USPS) for the distribution of mail. ZIP Codes serve addresses for the most efficient delivery of mail, and therefore generally do not respect political or census statistical area boundaries. ZIP Codes usually do not have clearly identifiable boundaries, often serve a continually changing area, are changed periodically to meet postal requirements, and do not cover all the land area of the United States. ZIP Codes are identified by five-digit codes assigned by the USPS. The first three digits identify a major city or sectional distribution center, and the last two digits generally signify a specific post office's delivery area or point. For the 1990 census, ZIP Code data are tabulated for the five-digit codes in STF 3B.

APPENDIX B.
Definitions of Subject Characteristics

CONTENTS

SUBJECT CHARACTERISTICS B–1

Age B–1
American Indian Tribe *(See Race)*
Families *(See Household Type and Relationship)*
Family Composition *(See Household Type and Relationship)*
Family Size *(See Household Type and Relationship)*
Family Type *(See Household Type and Relationship)*
Foster Children *(See Household Type and Relationship)*
Group Quarters B–2
Hispanic Origin B–7
Household *(See Household Type and Relationship)*

Household Size *(See Household Type and Relationship)*
Household Type and Relationship B–8
Householder *(See Household Type and Relationship)*
Institutionalized Persons *(See Group Quarters)*
Marital Status B–10
Married Couples *(See Marital Status)*
Noninstitutional Group Quarters *(See Group Quarters)*
Own Children *(See Household Type and Relationship)*
Persons in Family *(See Household Type and Relationship)*

Persons in Household *(See Household Type and Relationship)*
Presence of Children *(See Household Type and Relationship)*
Race B–11
Related Children *(See Household Type and Relationship)*
Sex B–13
Spanish Origin *(See Hispanic Origin)*

DERIVED MEASURES B–14

Interpolation B–14
Mean B–14
Median B–14
Percentages, Rates, and Ratios B–14
Quartile B–14

SUBJECT CHARACTERISTICS

AGE

The data on age were derived from answers to questionnaire item 5, which was asked of all persons. The age classification is based on the age of the person in completed years as of April 1, 1990. The age response in question 5a was normally used to represent a person's age. However, when the age response was unacceptable or unavailable, a person's age was derived from an acceptable year of birth response in question 5b.

Data on age are used to determine the applicability of other questions for a person and to classify other characteristics in census tabulations. Age data are needed to interpret most social and economic characteristics used to plan and examine many programs and policies. Therefore, age is tabulated by single years of age and by many different groupings, such as 5-year age groups.

Some tabulations are shown by the age of the householder. These data were derived from the age responses for each householder. (For more information on householder, see the discussion under ''Household Type and Relationship.'')

Median Age—This measure divides the age distribution into two equal parts: one-half of the cases falling below the median value and one-half above the value. Generally, median age is computed on the basis of more detailed age intervals than are shown in some census publications; thus, a median based on a less detailed distribution may differ slightly from a corresponding median for the same population based on a more detailed distribution. (For more information on medians, see the discussion under ''Derived Measures.'')

Limitation of the Data—Counts in 1970 and 1980 for persons 100 years old and over were substantially overstated. Improvements were made in the questionnaire design, in the allocation procedures, and to the respondent instruction guide to attempt to minimize this problem in 1990.

Review of detailed 1990 information indicated that respondents tended to provide their age as of the date of completion of the questionnaire, not their age as of April 1, 1990. In addition, there may have been a tendency for respondents to round their age up if they were close to having a birthday. It is likely that approximately 10 percent of persons in most age groups are actually 1 year younger. For most single years of age, the misstatements are largely offsetting. The problem is most pronounced at age 0 because persons lost to age 1 may not have been fully offset by the inclusion of babies born after April 1, 1990, and because there may have been more rounding up to age 1 to avoid reporting age as 0 years. (Age in completed months was not collected for infants under age 1.)

The reporting of age 1 year older than age on April 1, 1990, is likely to have been greater in areas where the census data were collected later in 1990. The magnitude of this problem was much less in the three previous censuses where age was typically derived from respondent data on year of birth and quarter of birth. (For more information on the design of the age question, see the section below that discusses ''Comparability.'')

Comparability—Age data have been collected in every census. For the first time since 1950, the 1990 data are not available by quarter year of age. This change was made so

that coded information could be obtained for both age and year of birth. In each census since 1940, the age of a person was assigned when it was not reported. In censuses before 1940, with the exception of 1880, persons of unknown age were shown as a separate category. Since 1960, assignment of unknown age has been performed by a general procedure described as ''imputation.'' The specific procedures for imputing age have been different in each census. (For more information on imputation, see Appendix C, Accuracy of the Data.)

GROUP QUARTERS

All persons not living in households are classified by the Census Bureau as living in group quarters. Two general categories of persons in group quarters are recognized: (1) institutionalized persons and (2) other persons in group quarters (also referred to as ''noninstitutional group quarters'').

Institutionalized Persons—Includes persons under formally authorized, supervised care or custody in institutions at the time of enumeration. Such persons are classified as ''patients or inmates'' of an institution regardless of the availability of nursing or medical care, the length of stay, or the number of persons in the institution. Generally, institutionalized persons are restricted to the institutional buildings and grounds (or must have passes or escorts to leave) and thus have limited interaction with the surrounding community. Also, they are generally under the care of trained staff who have responsibility for their safekeeping and supervision.

Type of Institution—The type of institution was determined as part of census enumeration activities. For institutions which specialize in only one specific type of service, all patients or inmates were given the same classification. For institutions which had multiple types of major services (usually general hospitals and Veterans' Administration hospitals), patients were classified according to selected types of wards. For example, in psychiatric wards of hospitals, patients were classified in ''mental (psychiatric) hospitals''; in hospital wards for persons with chronic diseases, patients were classified in ''hospitals for the chronically ill.'' Each patient or inmate was classified in only one type of institution. Institutions include the following types:

Correctional Institutions—Includes prisons, federal detention centers, military stockades and jails, police lockups, halfway houses, local jails, and other confinement facilities, including work farms.

Prisons—Where persons convicted of crimes serve their sentences. In some census products, the prisons are classified by two types of control: (1) ''Federal'' (operated by the Bureau of Prisons of the Department of Justice) and (2) ''State.'' Residents who are criminally insane were classified on the basis of where they resided at the time of enumeration: (1) in institutions (or hospital wards) operated by departments of correction or similar agencies; or (2) in institutions operated by departments of mental health or similar agencies.

Federal Detention Centers—Operated by the Immigration and Naturalization Service (INS) and the Bureau of Prisons. These facilities include detention centers used by the Park Police; Bureau of Indian Affairs Detention Centers; INS Centers, such as the INS Federal Alien Detention Facility; INS Processing Centers; and INS Contract Detention Centers used to detain aliens under exclusion or deportation proceedings, as well as those aliens who have not been placed into proceedings, such as custodial required departures; and INS Detention Centers operated within local jails, and State and Federal prisons.

Military Stockades, Jails—Operated by military police and used to hold persons awaiting trial or convicted of violating military laws.

Local Jails and Other Confinement Facilities—Includes facilities operated by counties and cities that primarily hold persons beyond arraignment, usually for more than 48 hours. Also included in this category are work farms used to hold persons awaiting trial or serving time on relatively short sentences and jails run by private businesses under contract for local governments (but *not* by State governments).

Police Lockups—Temporary-holding facilities operated by county and city police that hold persons for 48 hours or less only if they have not been formally charged in court.

Halfway Houses—Operated for correctional purposes and include probation and restitution centers, prerelease centers, and community-residential centers.

Other Types of Correctional Institutions—Privately operated correctional facilities and correctional facilities specifically for alcohol/ drug abuse.

Nursing Homes—Comprises a heterogeneous group of places. The majority of patients are elderly, although persons who require nursing care because of chronic physical conditions may be found in these homes regardless of their age. Included in this category are skilled-nursing facilities, intermediate-care facilities, long-term care rooms in wards or buildings on the grounds of hospitals, or long-term care rooms/ nursing wings in congregate housing facilities. Also included are nursing, convalescent, and rest homes, such as soldiers', sailors', veterans', and fraternal or religious homes for the

aged, with or without nursing care. In some census products, nursing homes are classified by type of ownership as ''Federal,'' ''State,'' ''Private not-for-profit,'' and ''Private for profit.''

Mental (Psychiatric) Hospitals—Includes hospitals or wards for the criminally insane not operated by a prison, and psychiatric wards of general hospitals and veterans' hospitals. Patients receive supervised medical/ nursing care from formally-trained staff. In some census products, mental hospitals are classified by type of ownership as ''Federal,'' ''State or local,'' ''Private,'' and ''Ownership not known.''

Hospitals for Chronically Ill—Includes hospitals for patients who require long-term care, including those in military hospitals and wards for the chronically ill located on military bases; or other hospitals or wards for the chronically ill, which include tuberculosis hospitals or wards, wards in general and Veterans' Administration hospitals for the chronically ill, neurological wards, hospices, wards for patients with Hansen's Disease (leprosy) and other incurable diseases, and other unspecified wards for the chronically ill. Patients who had no usual home elsewhere were enumerated as part of the institutional population in the wards of general and military hospitals. Most hospital patients are at the hospital temporarily and were enumerated at their usual place of residence. (For more information, see ''Wards in General and Military Hospitals for Patients Who Have No Usual Home Elsewhere.'')

Schools, Hospitals, or Wards for the Mentally Retarded—Includes those institutions such as wards in hospitals for the mentally retarded, and intermediate-care facilities for the mentally retarded that provide supervised medical/ nursing care from formally-trained staff. In some census products, this category is classified by type of ownership as ''Federal,'' ''State or local,'' ''Private,'' and ''Ownership not known.''

Schools, Hospitals, or Wards for the Physically Handicapped—Includes three types of institutions: institutions for the blind, those for the deaf, and orthopedic wards and institutions for the physically handicapped. Institutions for persons with speech problems are classified with ''institutions for the deaf.'' The category ''orthopedic wards and institutions for the physically handicapped'' includes those institutions providing relatively long-term care to accident victims, and to persons with polio, cerebral palsy, and muscular dystrophy. In some census products, this category is classified by type of ownership as ''Public,'' ''Private,'' and ''Ownership not known.''

Hospitals, and Wards for Drug/ Alcohol Abuse—Includes hospitals, and hospital wards in psychiatric and general hospitals. These facilities are equipped medically and designed for the diagnosis and treatment of medical or psychiatric illnesses associated with alcohol or drug abuse. Patients receive supervised medical care from formally-trained staff.

Wards in General and Military Hospitals for Patients Who Have No Usual Home Elsewhere—Includes maternity, neonatal, pediatric (including wards for boarder babies), military, and surgical wards of hospitals, and wards for persons with infectious diseases.

Juvenile Institutions—Includes homes, schools, and other institutions providing care for children (short- or long-term care). Juvenile institutions include the following types:

Homes for Abused, Dependent, and Neglected Children—Includes orphanages and other institutions which provide long-term care (usually more than 30 days) for children. This category is classified in some census products by type of ownership as ''Public'' and ''Private.''

Residential Treatment Centers—Includes those institutions which primarily serve children who, by clinical diagnosis, are moderately or seriously disturbed emotionally. Also, these institutions provide long-term treatment services, usually supervised or directed by a psychiatrist.

Training Schools for Juvenile Delinquents—Includes residential training schools or homes, and industrial schools, camps, or farms for juvenile delinquents.

Public Training Schools for Juvenile Delinquents—Usually operated by a State agency (for example, department of welfare, corrections, or a youth authority). Some are operated by county and city governments. These public training schools are specialized institutions serving delinquent children, generally between the ages of 10 and 17 years old, all of whom are committed by the courts.

Private Training Schools—Operated under private auspices. Some of the children they serve are committed by the courts as delinquents. Others are referred by parents or social agencies because of delinquent behavior. One difference between private and public training schools is that, by their administrative policy, private schools have control over their selection and intake.

Detention Centers—Includes institutions providing short-term care (usually 30 days or less) primarily for delinquent children pending disposition of their cases by a court. This category also covers diagnostic centers. In practice, such institutions may be caring for both delinquent and neglected children pending court disposition.

Other Persons in Group Quarters (also referred to as "noninstitutional group quarters")—Includes all persons who live in group quarters other than institutions. Persons who live in the following living quarters are classified as ''other persons in group quarters'' when there are 10 or more unrelated persons living in the unit; otherwise, these living quarters are classified as housing units.

Rooming Houses—Includes persons residing in rooming and boarding houses and living in quarters with 10 or more unrelated persons.

Group Homes—Includes ''community-based homes'' that provide care and supportive services. Such places include homes for the mentally ill, mentally retarded, and physically handicapped; drug/ alcohol halfway houses; communes; and maternity homes for unwed mothers.

Homes for the Mentally Ill—Includes community-based homes that provide care primarily for the mentally ill. In some data products, this category is classified by type of ownership as ''Federal,'' ''State,'' ''Private,'' and ''Ownership not known.'' Homes which combine treatment of the physically handicapped with treatment of the mentally ill are counted as homes for the mentally ill.

Homes for the Mentally Retarded—Includes community-based homes that provide care primarily for the mentally retarded. Homes which combine treatment of the physically handicapped with treatment of the mentally retarded are counted as homes for the mentally retarded. This category is classified by type of ownership in some census products, as ''Federal,'' ''State,'' ''Private,'' or ''Ownership not known.''

Homes for the Physically Handicapped—Includes community-based homes for the blind, for the deaf, and other community-based homes for the physically handicapped. Persons with speech problems are classified with homes for the deaf. In some census products, this category is classified by type of ownership as ''Public,'' ''Private,'' or ''Ownership not known.''

Homes or Halfway Houses for Drug/ Alcohol Abuse—Includes persons with no usual home elsewhere in places that provide community-based care and supportive services to persons suffering from a drug/ alcohol addiction and to recovering alcoholics and drug abusers. Places providing community-based care for drug and alcohol abusers include group homes, detoxification centers, quarterway houses (residential treatment facilities that work closely with accredited hospitals), halfway houses, and recovery homes for ambulatory, mentally competent recovering alcoholics and drug abusers who may be re-entering the work force.

Maternity Homes for Unwed Mothers—Includes persons with no usual home elsewhere in places that provide domestic care for unwed mothers and their children. These homes may provide social services and post-natal care within the facility, or may make arrangements for women to receive such services in the community. Nursing services are usually available in the facility.

Other Group Homes—Includes persons with no usual home elsewhere in communes, foster care homes, and job corps centers with 10 or more unrelated persons. These types of places provide communal living quarters, generally for persons who have formed their own community in which they have common interests and often share or own property jointly.

Religious Group Quarters—Includes, primarily, group quarters for nuns teaching in parochial schools and for priests living in rectories. It also includes other convents and monasteries, except those associated with a general hospital or an institution.

College Quarters Off Campus—Includes privately-owned rooming and boarding houses off campus, if the place is reserved exclusively for occupancy by college students and if there are 10 or more unrelated persons. In census products, persons in this category are classified as living in a college dormitory.

Persons residing in certain other types of living arrangements are classified as living in ''noninstitutional group quarters'' regardless of the number of people sharing the unit. These include persons residing in the following types of group quarters:

College Dormitories—Includes college students in dormitories (provided the dormitory is restricted to students who do not have their families living with them), fraternity and sorority houses, and on-campus residential quarters used exclusively for those in religious orders who are attending college. Students in privately-owned rooming and boarding houses off campus are also included, if the place is reserved exclusively for occupancy by college-level students and if there are 10 or more unrelated persons.

Military Quarters—Includes military personnel living in barracks and dormitories on base, transient quarters on base for temporary residents (both civilian and military), and military ships. However, patients in military hospitals receiving treatment for chronic diseases or who have no usual home elsewhere, and persons being held in military stockades were included as part of the institutional population.

Agriculture Workers' Dormitories—Includes persons in migratory farm workers' camps on farms, bunkhouses for ranch hands, and other dormitories on farms, such as those on ''tree farms.''

Other Workers' Dormitories—Includes persons in logging camps, construction workers' camps, firehouse dormitories, job-training camps, energy enclaves (Alaska only), and nonfarm migratory workers' camps (for example, workers in mineral and mining camps).

Emergency Shelters for Homeless Persons (with sleeping facilities) and Visible in Street Locations—Includes persons enumerated during the ''Shelter-and-Street-Night'' operation primarily on March 20-21, 1990. Enumerators were instructed not to ask if a person was ''homeless.'' If a person was at one of the locations below on March 20/ 21, the person was counted as described below. (For more information on the ''Shelter-and-Street-Night'' operation, see Appendix D, Collection and Processing Procedures.) This category is divided into four classifications:

Emergency Shelters for Homeless Persons (with sleeping facilities)—Includes persons who stayed overnight on March 20, 1990, in permanent and temporary emergency housing, missions, hotels/ motels, and flophouses charging $12 or less (excluding taxes) per night; Salvation Army shelters, hotels, and motels used *entirely* for homeless persons regardless of the nightly rate charged; rooms in hotels and motels used *partially* for the homeless; and similar places known to have persons who have no usual home elsewhere staying overnight. If not shown separately, shelters and group homes which provide *temporary* sleeping facilities for runaway, neglected, and homeless children are included in this category in data products.

Shelters for Runaway, Neglected, and Homeless Children—Includes shelters/ group homes which provide *temporary* sleeping facilities for juveniles.

Visible in Street Locations—Includes street blocks and open public locations designated before March 20, 1990, by city and community officials as places where the homeless congregate at night. *All* persons found at predesignated street sites from 2 a.m. to 4 a.m. and leaving abandoned or boarded-up buildings from 4 a.m. to 8 a.m. on March 21, 1990, were enumerated during ''street'' enumeration, except persons in uniform such as police and persons engaged in obvious money-making activities other than begging or panhandling. Enumerators were instructed not to ask if a person was ''homeless.''

This cannot be considered a complete count of all persons living on the streets because those who were so well hidden that local people did not know where to find them were likely to have been missed as were persons moving about or in places not identified by local officials. It is also possible that persons with homes could have been included in the count of ''visible in street locations'' if they were present when the enumerator did the enumeration of a particular block.

Predesignated street sites include street corners, parks, bridges, persons emerging from abandoned and boarded-up buildings, noncommercial campsites (tent cities), all-night movie theaters, all-night restaurants, emergency hospital waiting rooms, train stations, airports, bus depots, and subway stations.

Shelters for Abused Women (Shelters Against Domestic Violence or Family Crisis Centers)—Includes community-based homes or shelters that provide domiciliary care for women who have sought shelter from family violence and who may have been physically abused. Most shelters also provide care for children of abused women. These shelters may provide social services, meals, psychiatric treatment, and counseling. In some census products, ''shelters for abused women'' are included in the category ''other noninstitutional group quarters.''

Dormitories for Nurses and Interns in General and Military Hospitals—Includes group quarters for nurses and other staff members. It excludes patients.

Crews of Maritime Vessels—Includes officers, crew members, and passengers of Maritime U.S. flag vessels. All ocean-going and Great Lakes ships are included.

Staff Residents of Institutions—Includes staff residing in group quarters on institutional grounds who provide formally-authorized, supervised care or custody for the institutionalized population.

Other Nonhousehold Living Situations—Includes persons with no usual home elsewhere enumerated during transient, or ''T-Night'' enumeration at YMCA's, YWCA's, youth hostels, commercial and government-run campgrounds, campgrounds at racetracks, fairs, and carnivals, and similar transient sites.

Living Quarters for Victims of Natural Disasters—Includes living quarters for persons temporarily displaced by natural disasters.

Limitation of the Data—Two types of errors can occur in the classification of ''types of group quarters'':

1. *Misclassification of Group Quarters*—During the 1990 Special Place Prelist operation, the enumerator determined the type of group quarters associated with each special place in their assignment. The enumerator used the Alphabetical Group Quarters Code List and Index to the Alphabetical Group Quarters Code List to assign a two-digit code number followed by either an ''I,'' for institutional, or an ''N,'' for noninstitutional to each group quarters. In 1990, unacceptable group quarter codes were edited. (For more information on editing of unacceptable data, see Appendix C, Accuracy of the Data.)

2. *No Classification (unknowns)*—The imputation rate for type of institution was higher in 1980 (23.5 percent) than in 1970 (3.3 percent). Improvements were made to the 1990 Alphabetical Group Quarters Code List; that is, the inclusion of more group quarters categories and an ''Index to the Alphabetical Group Quarters Code List.'' (For more information on the allocation rates for Type of Institution, see the allocation rates in 1990 CP-1, *General Population Characteristics*.)

In previous censuses, allocation rates for demographic characteristics (such as age, sex, race, and marital status) of the institutional population were similar to those for the total population. The allocation rates for sample characteristics such as school enrollment, highest grade completed, income, and veteran status for the institutional and noninstitutional group quarters population have been substantially higher than the population in households at least as far back as the 1960 census. The data, however, have historically presented a reasonable picture of the institutional and noninstitutional group quarters population.

Shelter and Street Night (S-Night)—For the 1990 census ''Shelter-and-Street-Night'' operation, persons well-hidden, moving about, or in locations enumerators did not visit were likely to be missed. The number of people missed will never be known; thus, the 1990 census cannot be considered to include a definitive count of America's total homeless population. It does, however, give an idea of relative differences among areas of the country. Other components were counted as part of regular census procedures.

The count of persons in shelters and visible on the street could have been affected by many factors. How much the factors affected the count can never be answered definitively, but some elements include:

1. How well enumerators were trained and how well they followed procedures.
2. How well the list of shelter and street locations given to the Census Bureau by the local government reflected the actual places that homeless persons stay at night.
3. Cities were encouraged to open temporary shelters for census night, and many did that and actively encouraged people to enter the shelters. Thus, people who may have been on the street otherwise were in shelters the night of March 20, so that the ratio of shelter-to-street population could be different than usual.
4. The weather, which was unusually cold in some parts of the country, could affect how likely people were to seek emergency shelter or to be more hidden than usual if they stayed outdoors.
5. The media occasionally interfered with the ability to do the count.
6. How homeless people perceived the census and whether they wanted to be counted or feared the census and hid from it.

The Census Bureau conducted two assessments of Shelter and Street Night: (1) the quality of the lists of shelters used for the Shelter and Street Night operation; and (2) how well procedures were followed by census takers for the street count in parts of five cities (Chicago, Los Angeles, New York, New Orleans, and Phoenix). (Information about these two assessments is available from the Chief, Center for Survey Methods Research, Bureau of the Census, Washington, DC 20233.)

Comparability—For the 1990 census, the definition of institutionalized persons was revised so that the definition of ''care'' only includes persons under organized medical or formally-authorized, supervised care or custody. As a result of this change to the institutional definition, maternity homes are classified as noninstitutional rather than institutional group quarters as in previous censuses. The following types of other group quarters are classified as institutional rather than noninstitutional group quarters: ''halfway houses (operated for correctional purposes)'' and ''wards in general and military hospitals for patients who have no usual home elsewhere,'' which includes maternity, neonatal, pediatric, military, and surgical wards of hospitals, other-purpose wards of hospitals, and wards for infectious diseases. These changes should not significantly affect the comparability of data with earlier censuses because of the relatively small number of persons involved.

As in 1980, 10 or more unrelated persons living together were classified as living in noninstitutional group quarters. In 1970, the criteria was six or more unrelated persons.

Several changes also have occurred in the identification of specific types of group quarters. For the first time, the 1990 census identifies separately the following types of correctional institutions: persons in halfway houses (operated for correctional purposes), military stockades and jails, and police lockups. In 1990, tuberculosis hospitals or wards are included with hospitals for the chronically ill; in 1980, they were shown separately. For 1990, the noninstitutional group quarters category, ''Group homes'' is further classified as: group homes for drug/ alcohol abuse; maternity homes (for unwed mothers), group homes for the mentally ill, group homes for the mentally retarded, and group homes for the physically handicapped. Persons living in communes, foster-care homes, and job corps centers are classified with ''Other group homes'' only if 10 or more unrelated persons share the unit; otherwise, they are classified as housing units.

In 1990, workers' dormitories were classified as group quarters regardless of the number of persons sharing the dorm. In 1980, 10 or more unrelated persons had to share the dorm for it to be classified as a group quarters. In 1960, data on persons in military barracks were shown only for men. In subsequent censuses, they include both men and women.

In 1990 census data products, the phrase ''inmates of institutions'' was changed to ''institutionalized persons.'' Also, persons living in noninstitutional group quarters were

referred to as ''other persons in group quarters,'' and the phrase ''staff residents'' was used for staff living in institutions.

In 1990, there are additional institutional categories and noninstitutional group quarters categories compared with the 1980 census. The institutional categories added include ''hospitals and wards for drug/ alcohol abuse'' and ''military hospitals for the chronically ill.'' The noninstitutional group quarters categories added include emergency shelters for homeless persons; shelters for runaway, neglected, and homeless children; shelters for abused women; and visible in street locations. Each of these noninstitutional group quarters categories was enumerated on March 20-21, 1990, during the ''Shelter and Street Night'' operation. (For more information on the ''Shelter-and-Street-Night'' operation, see Appendix D, Collection and Processing Procedures.)

HISPANIC ORIGIN

The data on Spanish/ Hispanic origin were derived from answers to questionnaire item 7, which was asked of all persons. Persons of Hispanic origin are those who classified themselves in one of the specific Hispanic origin categories listed on the questionnaire—''Mexican,'' ''Puerto Rican,'' or ''Cuban''—as well as those who indicated that they were of ''other Spanish/ Hispanic'' origin. Persons of ''Other Spanish/ Hispanic'' origin are those whose origins are from Spain, the Spanish-speaking countries of Central or South America, or the Dominican Republic, or they are persons of Hispanic origin identifying themselves generally as Spanish, Spanish-American, Hispanic, Hispano, Latino, and so on. Write-in responses to the ''other Spanish/ Hispanic'' category were coded only for sample data.

Origin can be viewed as the ancestry, nationality group, lineage, or country of birth of the person or the person's parents or ancestors before their arrival in the United States. Persons of Hispanic origin may be of any race.

Some tabulations are shown by the Hispanic origin of the householder. In all cases where households, families, or occupied housing units are classified by Hispanic origin, the Hispanic origin of the householder is used. (See the discussion of householder under ''Household Type and Relationship.'')

During direct interviews conducted by enumerators, if a person could not provide a single origin response, he or she was asked to select, based on self-identification, the group which best described his or her origin or descent. If a person could not provide a single group, the origin of the person's mother was used. If a single group could not be provided for the person's mother, the first origin reported by the person was used.

If any household member failed to respond to the Spanish/ Hispanic origin question, a response was assigned by the computer according to the reported entries of other household members by using specific rules of precedence of household relationship. In the processing of sample questionnaires, responses to other questions on the questionnaire, such as ancestry and place of birth, were used to assign an origin before any reference was made to the origin reported by other household members. If an origin was not entered for any household member, an origin was assigned from another household according to the race of the householder. This procedure is a variation of the general imputation process described in Appendix C, Accuracy of the Data.

Comparability—There may be differences between the total Hispanic origin population based on 100-percent tabulations and sample tabulations. Such differences are the result of sampling variability, nonsampling error, and more extensive edit procedures for the Spanish/ Hispanic origin item on the sample questionnaires. (For more information on sampling variability and nonsampling error, see Appendix C, Accuracy of the Data.)

The 1990 data on Hispanic origin are generally comparable with those for the 1980 census. However, there are some differences in the format of the Hispanic origin question between the two censuses. For 1990, the word ''descent'' was deleted from the 1980 wording. In addition, the term ''Mexican-Amer.'' used in 1980 was shortened further to ''Mexican-Am.'' to reduce misreporting (of ''American'') in this category detected in the 1980 census. Finally, the 1990 question allowed those who reported as ''other Spanish/ Hispanic'' to write in their specific Hispanic origin group.

Misreporting in the ''Mexican-Amer.'' category of the 1980 census item on Spanish/ Hispanic origin may affect the comparability of 1980 and 1990 census data for persons of Hispanic origin for certain areas of the country. An evaluation of the 1980 census item on Spanish/ Hispanic origin indicated that there was misreporting in the Mexican origin category by White and Black persons in certain areas. The study results showed evidence that the misreporting occurred in the South (excluding Texas), the Northeast (excluding the New York City area), and a few States in the Midwest Region. Also, results based on available data suggest that the impact of possible misreporting of Mexican origin in the 1980 census was severe in those portions of the above-mentioned regions where the Hispanic origin population was generally sparse. However, national 1980 census data on the Mexican origin population or total Hispanic origin population at the national level was not seriously affected by the reporting problem. (For a more detailed discussion of the evaluation of the 1980 census Spanish/ Hispanic origin item, see the 1980 census Supplementary Reports.)

The 1990 and 1980 census data on the Hispanic population are not directly comparable with 1970 Spanish origin data because of a number of factors: (1) overall improvements in the 1980 and 1990 censuses, (2) better coverage of the population, (3) improved question designs, and (4) an effective public relations campaign by the Census Bureau with the assistance of national and community ethnic groups.

Specific changes in question design between the 1980 and 1970 censuses included the placement of the category ''No, not Spanish/ Hispanic'' as the first category in that question. (The corresponding category appeared last in the 1970 question.) Also, the 1970 category ''Central or South American'' was deleted because in 1970 some respondents misinterpreted the category; furthermore, the designations ''Mexican-American'' and ''Chicano'' were added to the Spanish/ Hispanic origin question in 1980. In the 1970 census, the question on Spanish origin was asked of only a 5-percent sample of the population.

HOUSEHOLD TYPE AND RELATIONSHIP

Household

A household includes all the persons who occupy a housing unit. A housing unit is a house, an apartment, a mobile home, a group of rooms, or a single room that is occupied (or if vacant, is intended for occupancy) as separate living quarters. Separate living quarters are those in which the occupants live and eat separately from any other persons in the building and which have direct access from the outside of the building or through a common hall. The occupants may be a single family, one person living alone, two or more families living together, or any other group of related or unrelated persons who share living arrangements.

In 100-percent tabulations, the count of households or householders always equals the count of occupied housing units. In sample tabulations, the numbers may differ as a result of the weighting process.

Persons Per Household—A measure obtained by dividing the number of persons in households by the number of households (or householders). In cases where persons in households are cross-classified by race or Hispanic origin, persons in the household are classified by the race or Hispanic origin of the householder rather than the race or Hispanic origin of each individual.

Relationship to Householder

Householder—The data on relationship to householder were derived from answers to questionnaire item 2, which was asked of all persons in housing units. One person in each household is designated as the householder. In most cases, this is the person, or one of the persons, in whose name the home is owned, being bought, or rented and who is listed in column 1 of the census questionnaire. If there is no such person in the household, any adult household member 15 years old and over could be designated as the householder.

Households are classified by type according to the sex of the householder and the presence of relatives. Two types of householders are distinguished: a family householder and a nonfamily householder. A family householder is a householder living with one or more persons related to him or her by birth, marriage, or adoption. The householder and all persons in the household related to him or her are family members. A nonfamily householder is a householder living alone or with nonrelatives only.

Spouse—Includes a person married to and living with a householder. This category includes persons in formal marriages, as well as persons in common-law marriages.

The number of spouses is equal to the number of ''married-couple families'' or ''married-couple households'' in 100-percent tabulations. The number of spouses, however, is generally less than half of the number of ''married persons with spouse present'' in sample tabulations, since more than one married couple can live in a household, but only spouses of householders are specifically identified as ''spouse.'' For sample tabulations, the number of ''married persons with spouse present'' includes married-couple subfamilies and married-couple families.

Child—Includes a son or daughter by birth, a stepchild, or adopted child of the householder, regardless of the child's age or marital status. The category excludes sons-in-law, daughters-in-law, and foster children.

Natural-Born or Adopted Son/ Daughter—A son or daughter of the householder by birth, regardless of the age of the child. Also, this category includes sons or daughters of the householder by legal adoption, regardless of the age of the child. If the stepson/ stepdaughter of the householder has been legally adopted by the householder, the child is still classified as a stepchild.

Stepson/ Stepdaughter—A son or daughter of the householder through marriage but not by birth, regardless of the age of the child. If the stepson/ stepdaughter of the householder has been legally adopted by the householder, the child is still classified as a stepchild.

Own Child—A never-married child under 18 years who is a son or daughter by birth, a stepchild, or an adopted child of the householder. In certain tabulations, own children are further classified as living with two parents or with one parent only. Own children of the householder living with two parents are by definition found only in married-couple families.

In a subfamily, an ''own child'' is a never-married child under 18 years of age who is a son, daughter, stepchild, or an adopted child of a mother in a mother-child subfamily, a father in a father-child subfamily, or either spouse in a married-couple subfamily.

''Related children'' in a family include own children and all other persons under 18 years of age in the household, regardless of marital status, who are related to the householder, except the spouse of the householder. Foster children are not included since they are not related to the householder.

Other Relatives—In tabulations, includes any household member related to the householder by birth, marriage, or adoption, but not included specifically in another relationship category. In certain detailed tabulations, the following categories may be shown:

Grandchild—The grandson or granddaughter of the householder.

Brother/ Sister—The brother or sister of the householder, including stepbrothers, stepsisters, and brothers and sisters by adoption. Brothers-in-law and sisters-in-law are included in the ''Other relative'' category on the questionnaire.

Parent—The father or mother of the householder, including a stepparent or adoptive parent. Fathers-in-law and mothers-in-law are included in the ''Other relative'' category on the questionnaire.

Other Relatives—Anyone not listed in a reported category above who is related to the householder by birth, marriage, or adoption (brother-in-law, grandparent, nephew, aunt, mother-in-law, daughter-in-law, cousin, and so forth).

Nonrelatives—Includes any household member, including foster children not related to the householder by birth, marriage, or adoption. The following categories may be presented in more detailed tabulations:

Roomer, Boarder, or Foster Child—Roomer, boarder, lodger, and foster children or foster adults of the householder.

Housemate or Roommate—A person who is not related to the householder and who shares living quarters primarily in order to share expenses.

Unmarried Partner—A person who is not related to the householder, who shares living quarters, and who has a close personal relationship with the householder.

Other Nonrelatives—A person who is not related by birth, marriage, or adoption to the householder and who is not described by the categories given above.

When relationship is not reported for an individual, it is imputed according to the responses for age, sex, and marital status for that person while maintaining consistency with responses for other individuals in the household. (For more information on imputation, see Appendix C, Accuracy of the Data.)

Unrelated Individual

An unrelated individual is: (1) a householder living alone or with nonrelatives only, (2) a household member who is not related to the householder, or (3) a person living in group quarters who is not an inmate of an institution.

Family Type

A family consists of a householder and one or more other persons living in the same household who are related to the householder by birth, marriage, or adoption. All persons in a household who are related to the householder are regarded as members of his or her family. A household can contain only one family for purposes of census tabulations. Not all households contain families since a household may comprise a group of unrelated persons or one person living alone.

Families are classified by type as either a ''married-couple family'' or ''other family'' according to the sex of the householder and the presence of relatives. The data on family type are based on answers to questions on sex and relationship which were asked on a 100-percent basis.

Married-Couple Family—A family in which the householder and his or her spouse are enumerated as members of the same household.

Other Family:

Male Householder, No Wife Present—A family with a male householder and no spouse of householder present.

Female Householder, No Husband Present—A family with a female householder and no spouse of householder present.

Persons Per Family—A measure obtained by dividing the number of persons in families by the total number of families (or family householders). In cases where the measure, ''persons in family'' or ''persons per family'' are cross-tabulated by race or Hispanic origin, the race or Hispanic origin refers to the householder rather than the race or Hispanic origin of each individual.

Subfamily

A subfamily is a married couple (husband and wife enumerated as members of the same household) with or without never-married children under 18 years old, or one parent with one or more never-married children under 18 years old, living in a household and related to, but not including, either the householder or the householder's spouse. The number of subfamilies is not included in the count of families, since subfamily members are counted as part of the householder's family.

Subfamilies are defined during processing of sample data. In selected tabulations, subfamilies are further classified by type: married-couple subfamilies, with or without own children; mother-child subfamilies; and father-child subfamilies.

Lone parents include people maintaining either one-parent families or one-parent subfamilies. Married couples include husbands and wives in both married-couple families and married-couple subfamilies.

Unmarried-Partner Household

An unmarried-partner household is a household other than a ''married-couple household'' that includes a householder and an ''unmarried partner.'' An ''unmarried partner'' can be of the same sex or of the opposite sex of the householder. An ''unmarried partner'' in an ''unmarried partner household'' is an adult who is unrelated to the householder, but shares living quarters and has a close personal relationship with the householder.

Unmarried-Couple Household

An unmarried-couple household is composed of two unrelated adults of the opposite sex (one of whom is the householder) who share a housing unit with or without the presence of children under 15 years old.

Foster Children

Foster children are nonrelatives of the householder and are included in the category, ''Roomer, boarder, or foster child'' on the questionnaire. Foster children are identified as persons under 18 years old and living in households that have no nonrelatives 18 years old and over (who might be parents of the nonrelatives under 18).

Stepfamily

A stepfamily is a ''married-couple family'' with at least one stepchild of the householder present, where the householder is the husband.

Comparability—The 1990 definition of a household is the same as that used in 1980. The 1980 relationship category ''Son/ daughter'' has been replaced by two categories, ''Natural-born or adopted son/ daughter'' and ''Stepson/ stepdaughter.'' ''Grandchild'' has been added as a separate category. The 1980 nonrelative categories: ''Roomer, boarder'' and ''Partner, roommate'' have been replaced by the categories ''Roomer, boarder, or foster child,'' ''Housemate, roommate,'' and ''Unmarried partner.'' The 1980 nonrelative category ''Paid employee'' has been dropped.

MARITAL STATUS

The data on marital status were derived from answers to questionnaire item 6, which was asked of all persons. The marital status classification refers to the status at the time of enumeration. Data on marital status are tabulated only for persons 15 years old and over.

All persons were asked whether they were ''now married,'' ''widowed,'' ''divorced,'' ''separated,'' or ''never married.'' Couples who live together (unmarried persons, persons in common-law marriages) were allowed to report the marital status they considered the most appropriate.

Never Married—Includes all persons who have never been married, including persons whose only marriage(s) was annulled.

Ever Married—Includes persons married at the time of enumeration (including those separated), widowed, or divorced.

Now Married, Except Separated—Includes persons whose current marriage has not ended through widowhood, divorce, or separation (regardless of previous marital history). The category may also include couples who live together or persons in common-law marriages if they consider this category the most appropriate. In certain tabulations, currently married persons are further classified as ''spouse present'' or ''spouse absent.''

Separated—Includes persons legally separated or otherwise absent from their spouse because of marital discord. Included are persons who have been deserted or who have parted because they no longer want to live together but who have not obtained a divorce.

Widowed—Includes widows and widowers who have not remarried.

Divorced—Includes persons who are legally divorced and who have not remarried.

In selected sample tabulations, data for married and separated persons are reorganized and combined with information on the presence of the spouse in the same household.

Now Married—All persons whose current marriage has not ended by widowhood or divorce. This category includes persons defined above as ''separated.''

Spouse Present—Married persons whose wife or husband was enumerated as a member of the same household, including those whose spouse may have been temporarily absent for such reasons as travel or hospitalization.

Spouse Absent—Married persons whose wife or husband was not enumerated as a member of the same household. This category also includes all married persons living in group quarters.

Separated—Defined above.

Spouse Absent, Other—Married persons whose wife or husband was not enumerated as a member of the same household, excluding separated. Included is any person whose spouse was employed and living away from home or in an institution or absent in the Armed Forces.

Differences between the number of currently married males and the number of currently married females occur because of reporting differences and because some husbands and wives have their usual residence in different areas. In sample tabulations, these differences can also occur because different weights are applied to the individual's data. Any differences between the number of ''now married, spouse present'' males and females are due solely to sample weighting. By definition, the numbers would be the same.

When marital status was not reported, it was imputed according to the relationship to the householder and sex and age of the person. (For more information on imputation, see Appendix C, Accuracy of the Data.)

Comparability—The 1990 marital status definitions are the same as those used in 1980 with the exception of the term ''never married'' which replaces the term ''single'' in tabulations. A general marital status question has been asked in every census since 1880.

RACE

The data on race were derived from answers to questionnaire item 4, which was asked of all persons. The concept of race as used by the Census Bureau reflects self-identification; it does not denote any clear-cut scientific definition of biological stock. The data for race represent self-classification by people according to the race with which they most closely identify. Furthermore, it is recognized that the categories of the race item include both racial and national origin or socio-cultural groups.

During direct interviews conducted by enumerators, if a person could not provide a single response to the race question, he or she was asked to select, based on self-identification, the group which best described his or her racial identity. If a person could not provide a single race response, the race of the mother was used. If a single race response could not be provided for the person's mother, the first race reported by the person was used. In all cases where occupied housing units, households, or families are classified by race, the race of the householder was used.

The racial classification used by the Census Bureau generally adheres to the guidelines in Federal Statistical Directive No. 15, issued by the Office of Management and Budget, which provides standards on ethnic and racial categories for statistical reporting to be used by all Federal agencies. The racial categories used in the 1990 census data products are provided below.

White—Includes persons who indicated their race as ''White'' or reported entries such as Canadian, German, Italian, Lebanese, Near Easterner, Arab, or Polish.

Black—Includes persons who indicated their race as ''Black or Negro'' or reported entries such as African American, Afro-American, Black Puerto Rican, Jamaican, Nigerian, West Indian, or Haitian.

American Indian, Eskimo, or Aleut—Includes persons who classified themselves as such in one of the specific race categories identified below.

American Indian—Includes persons who indicated their race as ''American Indian,'' entered the name of an Indian tribe, or reported such entries as Canadian Indian, French-American Indian, or Spanish-American Indian.

American Indian Tribe—Persons who identified themselves as American Indian were asked to report their enrolled or principal tribe. Therefore, tribal data in tabulations reflect the written tribal entries reported on the questionnaires. Some of the entries (for example, Iroquois, Sioux, Colorado River, and Flathead) represent nations or reservations.

The information on tribe is based on self-identification and therefore does not reflect any designation of Federally- or State-recognized tribe. Information on American Indian tribes is presented in summary tape files and special data products. The information is derived from the American Indian Detailed Tribal Classification List for the 1990 census. The classification list represents all tribes, bands, and clans that had a specified number of American Indians reported on the census questionnaire.

Eskimo—Includes persons who indicated their race as ''Eskimo'' or reported entries such as Arctic Slope, Inupiat, and Yupik.

Aleut—Includes persons who indicated their race as ''Aleut'' or reported entries such as Alutiiq, Egegik, and Pribilovian.

Asian or Pacific Islander—Includes persons who reported in one of the Asian or Pacific Islander groups listed on the questionnaire or who provided write-in responses such as Thai, Nepali, or Tongan. A more detailed listing of the groups comprising the Asian or Pacific Islander population is presented in table A below. In some data products, information is presented separately for the Asian population and the Pacific Islander population.

Asian—Includes ''Chinese,'' ''Filipino,'' ''Japanese,'' ''Asian Indian,'' ''Korean,'' ''Vietnamese,'' and ''Other Asian.'' In some tables, ''Other Asian'' may not be shown separately, but is included in the total Asian population.

Chinese—Includes persons who indicated their race as ''Chinese'' or who identified themselves as Cantonese, Tibetan, or Chinese American. In standard census reports, persons who reported as ''Taiwanese'' or ''Formosan'' are included here with Chinese. In special reports on the Asian or Pacific Islander population, information on persons who identified themselves as Taiwanese are shown separately.

Filipino—Includes persons who indicated their race as ''Filipino'' or reported entries such as Philipino, Philipine, or Filipino American.

Japanese—Includes persons who indicated their race as ''Japanese'' and persons who identified themselves as Nipponese or Japanese American.

Asian Indian—Includes persons who indicated their race as ''Asian Indian'' and persons who identified themselves as Bengalese, Bharat, Dravidian, East Indian, or Goanese.

Korean—Includes persons who indicated their race as ''Korean'' and persons who identified themselves as Korean American.

Vietnamese—Includes persons who indicated their race as ''Vietnamese'' and persons who identified themselves as Vietnamese American.

Cambodian—Includes persons who provided a write-in response such as Cambodian or Cambodia.

Hmong—Includes persons who provided a write-in response such as Hmong, Laohmong, or Mong.

Laotian—Includes persons who provided a write-in response such as Laotian, Laos, or Lao.

Thai—Includes persons who provided a write-in response such as Thai, Thailand, or Siamese.

Other Asian—Includes persons who provided a write-in response of Bangladeshi, Burmese, Indonesian, Pakistani, Sri Lankan, Amerasian, or Eurasian. See table A for other groups comprising ''Other Asian.''

Pacific Islander—Includes persons who indicated their race as ''Pacific Islander'' by classifying themselves into one of the following race categories or identifying themselves as one of the Pacific Islander cultural groups of Polynesian, Micronesian, or Melanesian.

Hawaiian—Includes persons who indicated their race as ''Hawaiian'' as well as persons who identified themselves as Part Hawaiian or Native Hawaiian.

Samoan—Includes persons who indicated their race as ''Samoan'' or persons who identified themselves as American Samoan or Western Samoan.

Guamanian—Includes persons who indicated their race as ''Guamanian'' or persons who identified themselves as Chamorro or Guam.

Other Pacific Islander—Includes persons who provided a write-in response of a Pacific Islander group such as Tahitian, Northern Mariana Islander, Palauan, Fijian, or a cultural group such as Polynesian, Micronesian, or Melanesian. See table A for other groups comprising ''Other Pacific Islander.''

Other Race—Includes all other persons not included in the ''White,'' ''Black,'' ''American Indian, Eskimo, or Aleut,'' and the ''Asian or Pacific Islander'' race categories described above. Persons reporting in the ''Other race'' category and providing write-in entries such as multiracial, multiethnic, mixed, interracial, Wesort, or a Spanish/ Hispanic origin group (such as Mexican, Cuban, or Puerto Rican) are included here.

Written entries to three categories on the race item—''Indian (Amer.),'' ''Other Asian or Pacific Islander (API),'' and ''Other race''—were reviewed, edited, and coded by subject matter specialists. (For more information on the coding operation, see the section below that discusses ''Comparability.'')

The written entries under ''Indian (Amer.)'' and ''Other Asian or Pacific Islander (API)'' were reviewed and coded during 100-percent processing of the 1990 census questionnaires. A substantial portion of the entries for the ''Other race'' category also were reviewed, edited, and coded during the 100-percent processing. The remaining entries under ''Other race'' underwent review and coding during sample processing. Most of the written entries reviewed during sample processing were those indicating Hispanic origin such as Mexican, Cuban, or Puerto Rican.

If the race entry for a member of a household was missing on the questionnaire, race was assigned based upon the reported entries of race by other household members using specific rules of precedence of household relationship. For example, if race was missing for the daughter of the householder, then the race of her mother (as female householder or female spouse) would be assigned. If there was no female householder or spouse in the household, the daughter would be assigned her father's (male householder) race. If race was not reported for anyone in the household, the race of a householder in a previously processed household was assigned. This procedure is a variation of the general imputation procedures described in Appendix C, Accuracy of the Data.

Limitation of the Data—In the 1980 census, a relatively high proportion (20 percent) of American Indians did not report any tribal entry in the race item. Evaluation of the pre-census tests indicated that changes made for the 1990 race item should improve the reporting of tribes in the rural areas (especially on reservations) for the 1990 census. The results for urban areas were inconclusive. Also, the precensus tests indicated that there may be overreporting of the Cherokee tribe. An evaluation of 1980 census data showed overreporting of Cherokee in urban areas or areas where the number of American Indians was sparse.

In the 1990 census, respondents sometimes did not fill in a circle or filled the ''Other race'' circle and wrote in a response, such as Arab, Polish, or African American in the shared write-in box for ''Other race'' and ''Other API'' responses. During the automated coding process, these responses were edited and assigned to the appropriate racial designation. Also, some Hispanic origin persons did not fill in a circle, but provided entries such as Mexican or Puerto Rican. These persons were classified in the ''Other race'' category during the coding and editing process. Since sample processing included additional editing, there may be some minor differences between sample data and 100-percent data.

Table A. **Asian or Pacific Islander Groups Reported in the 1990 Census**

Asian	Pacific Islander
Chinese	Hawaiian
Filipino	Samoan
Japanese	Guamanian
Asian Indian	Other Pacific Islander[1]
Korean	Carolinian
Vietnamese	Fijian
Cambodian	Kosraean
Hmong	Melanesian[3]
Laotian	Micronesian[3]
Thai	Northern Mariana Islander
Other Asian[1]	Palauan
Bangladeshi	Papua New Guinean
Bhutanese	Ponapean (Pohnpeian)
Borneo	Polynesian[3]
Burmese	Solomon Islander
Celebesian	Tahitian
Ceram	Tarawa Islander
Indochinese	Tokelauan
Indonesian	Tongan
Iwo-Jiman	Trukese (Chuukese)
Javanese	Yapese
Malayan	Pacific Islander, not specified
Maldivian	
Nepali	
Okinawan	
Pakistani	
Sikkim	
Singaporean	
Sri Lankan	
Sumatran	
Asian, not specified[2]	

[1]In some data products, specific groups listed under ''Other Asian'' or ''Other Pacific Islander'' are shown separately. Groups not shown are tabulated as ''All other Asian'' or ''All other Pacific Islander,'' respectively.

[2]Includes entries such as Asian American, Asian, Asiatic, Amerasian, and Eurasian.

[3]Polynesian, Micronesian, and Melanesian are Pacific Islander cultural groups.

Comparability—Differences between the 1990 census and earlier censuses affect the comparability of data for certain racial groups and American Indian tribes. The 1990 census was the first census to undertake, on a 100-percent basis, an automated review, edit, and coding operation for written responses to the race item. The automated coding system used in the 1990 census greatly reduced the potential for error associated with a clerical review. Specialists with a thorough knowledge of the race subject matter reviewed, edited, coded, and resolved inconsistent or incomplete responses. In the 1980 census, there was only a limited clerical review of the race responses on the 100-percent forms with a full clerical review conducted only on the sample questionnaires.

Another major difference between the 1990 and preceding censuses is the handling of the write-in responses for the Asian or Pacific Islander populations. In addition to the nine Asian or Pacific Islander categories shown on the questionnaire under the spanner ''Asian or Pacific Islander (API),'' the 1990 census race item provided a new residual category, ''Other API,'' for Asian or Pacific Islander persons who did not report in one of the listed Asian or Pacific Islander groups. During the coding operation, write-in responses for ''Other API'' were reviewed, coded, and assigned to the appropriate classification. For example, in 1990, a write-in entry of Laotian, Thai, or Javanese is classified as ''Other Asian,'' while a write-in entry of Tongan or Fijian is classified as ''Other Pacific Islander.''

In the 1980 census, the nine Asian or Pacific Islander groups were also listed separately. However, persons not belonging to these nine groups wrote in their specific racial group under the ''Other'' race category. Persons with a written entry such as Laotian, Thai, or Tongan, were tabulated and published as ''Other race'' in the 100-percent processing operation in 1980, but were reclassified as ''Other Asian and Pacific Islander'' in 1980 sample tabulations. In 1980 special reports on the Asian or Pacific Islander populations, data were shown separately for ''Other Asian'' and ''Other Pacific Islander.''

The 1970 questionnaire did not have separate race categories for Asian Indian, Vietnamese, Samoan, and Guamanian. These persons indicated their race in the ''Other'' category and later, through the editing process, were assigned to a specific group. For example, in 1970, Asian Indians were reclassified as ''White,'' while Vietnamese, Guamanians, and Samoans were included in the ''Other'' category.

Another difference between the 1990 and preceding censuses is the approach taken when persons of Spanish/ Hispanic origin did not report in a specific race category but reported as ''Other race'' or ''Other.'' These persons commonly provided a write-in entry such as Mexican, Venezuelan, or Latino. In the 1990 and 1980 censuses, these entries remained in the ''Other race'' or ''Other'' category, respectively. In the 1970 census, most of these persons were included in the ''White'' category.

SEX

The data on sex were derived from answers to questionnaire item 3, which was asked of all persons. For most cases in which sex was not reported, it was determined by the appropriate entry from the person's given name and household relationship. Otherwise, sex was imputed according to the relationship to the householder and the age and marital status of the person. For more information on imputation, see Appendix C, Accuracy of the Data.

Sex Ratio—A measure derived by dividing the total number of males by the total number of females and multiplying by 100.

Comparability—A question on the sex of individuals has been asked of the total population in every census.

DERIVED MEASURES

Census data products include various derived measures such as medians, means, and percentages, as well as certain rates and ratios. Derived measures which round to less than 0.1 are not shown but indicated as zero. In printed reports, zero is indicated by showing a dash (–).

Interpolation

Interpolation is frequently used in calculating medians or quartiles based on interval data and in approximating standard errors from tables. Linear interpolation is used to estimate values of a function between two known values. ''Pareto interpolation'' is an alternative to linear interpolation. It is used by the Census Bureau in calculating median income within intervals wider than $2,500. In Pareto interpolation, the logarithm of the median is derived by interpolating between the logarithms of the upper and lower income limits of the median category.

Mean

This measure represents an arithmetic average of a set of values. It is derived by dividing the sum of a group of numerical items (or aggregate) by the total number of items. Aggregates are used in computing mean values. For example, mean family income is obtained by dividing the aggregate of all income reported by persons in families by the total number of families. (Additional information on means and aggregates is included in the separate explanations of many population and housing subjects.)

Median

This measure represents the middle value in a distribution. The median divides the total frequency into two equal parts: one-half of the cases fall below the median and one-half of the cases exceed the median. The median is computed on the basis of the distribution as tabulated, which is sometimes more detailed than the distribution shown in specific census publications and other data products.

In reports, if the median falls within the upper interval of an open-ended distribution, the median is shown as the initial value of the interval followed by a plus sign (+), or if within the lower interval, the median is shown as the upper value of the category followed by a minus sign (–). For summary tape files, if the median falls within the upper or lower interval, it is set to a specified value. (Additional information on medians is included in the separate explanations of many population and housing subjects.)

Percentages, Rates, and Ratios

These measures are frequently presented in census products and are used to compare two numbers or two sets of measurements. These comparisons are made in two ways: (1) subtraction which provides an absolute measure of the difference between two items and (2) the quotient of two numbers which provides a relative measure of difference.

Quartile

This measure divides a distribution into four equal parts. The first quartile (or lower quartile) is the value that defines the upper limit of the lowest one-quarter of the cases. The second quartile is the median. The third quartile (or upper quartile) defines the lower limit of the upper one-quarter of the cases in the distribution. The difference between the upper and lower quartiles is called the interquartile range. This interquartile range is less affected by wide variations than is the mean.

Quartiles are presented for certain financial characteristics such as housing value and rent. (For more discussion on quartiles, see census products containing information on housing characteristics.)

APPENDIX C.
Accuracy of the Data

CONTENTS

Confidentiality of the Data C–1
Editing of Unacceptable Data C–1
Sources of Error C–1

CONFIDENTIALITY OF THE DATA

To maintain confidentiality required by law (Title 13, United States Code), the Bureau of the Census applies a confidentiality edit to assure published data do not disclose information about specific individuals, households, and housing units. The result is that a small amount of uncertainty is introduced into some of the census characteristics to prevent identification of specific individuals, households, or housing units. The edit is controlled so that the counts of total persons, totals by race and American Indian tribe, Hispanic origin, and age 18 years and over are *not affected* by the confidentiality edit and are published as collected. In addition, total counts for housing units by tenure are not affected by this edit.

The confidentiality edit is conducted by selecting a sample of census households from the 100-percent data internal census files and interchanging its data with other households that have identical characteristics on a set of selected key variables but are in different geographic locations within the same State. To provide more protection for ''small areas,'' a higher sampling rate was used for these areas. The net result of this procedure is that the data user's ability to obtain census data, particularly for small areas and subpopulation groups, has been significantly enhanced.

EDITING OF UNACCEPTABLE DATA

The objective of the processing operation is to produce a set of data that describes the population as accurately and clearly as possible. To meet this objective, questionnaires were edited during field data collection operations for consistency, completeness, and acceptability. Questionnaires were also reviewed by census clerks for omissions, certain inconsistencies, and population coverage. For example, write-in entries such as ''Don't know'' or ''NA'' were considered unacceptable. For some district offices, the initial edit was automated; however, for the majority of the district offices, it was performed by clerks. As a result of this operation, a telephone or personal visit followup was made to obtain missing information. Potential coverage errors were included in the followup, as well as a sample of questionnaires with omissions or inconsistencies.

Subsequent to field operations, remaining incomplete or inconsistent information on the questionnaires was assigned using imputation procedures during the final automated edit of the collected data. Allocations, or computer assignments of acceptable codes in place of unacceptable entries or blanks, are needed most often when an entry for a given item is lacking or when the information reported for a person or housing unit on that item is inconsistent with other information for that same person or housing unit. As in previous censuses, the general procedure for changing unacceptable entries was to assign an entry for a person or housing unit that was consistent with entries for persons or housing units with similar characteristics. The assignment of acceptable codes in place of blanks or unacceptable entries enhances the usefulness of the data.

Another way in which corrections were made during the computer editing process was through substitution; that is, the assignment of a full set of characteristics for a person or housing unit. When there was an indication that a housing unit was occupied, but the questionnaire contained no information for the people within the household, or the occupants were not listed on the questionnaire, a previously accepted household was selected as a substitute, and the full set of characteristics for the substitute was duplicated. The assignment of the full set of housing characteristics occurred when there was no housing information available. If the housing unit was determined to be occupied, the housing characteristics were assigned from a previously processed occupied unit. If the housing unit was vacant, the housing characteristics were assigned from a previously processed vacant unit.

SOURCES OF ERROR

In any large-scale statistical operation, such as the 1990 decennial census, human- and machine-related errors occur. These errors are commonly referred to as nonsampling errors. Such errors include not enumerating every household or every person in the population, not obtaining all required information from the respondents, obtaining incorrect or inconsistent information, and recording information incorrectly. In addition, errors can occur during the field review of the enumerators' work, during clerical handling of the census questionnaires, or during the electronic processing of the questionnaires.

To reduce various types of nonsampling errors, a number of techniques were implemented during the planning, development of the mailing address list, data collection, and data processing activities. Quality assurance methods

were used throughout the data collection and processing phases of the census to improve the quality of the data. A reinterview program was designed to minimize the errors in the data collection phase for enumerator-filled questionnaires.

Several coverage improvement programs were implemented during the development of the census address list and census enumeration and processing to minimize undercoverage of the population and housing units. These programs were developed based on experience from the 1980 decennial census and results from the 1990 decennial census testing cycle. In developing and updating the census address list, the Census Bureau used a variety of specialized procedures in different parts of the country.

- For larger urban areas, the Census Bureau purchased and coded address lists, had the United States Postal Service (USPS) review and update this list, and conducted a dependent canvass and update operation. Prior to mailout, local officials were given the opportunity to examine block counts of address listings (local review) and identify possible errors, and the USPS conducted a final review.
- For small cities and suburban and selected rural parts of the country, the Census Bureau created the address list through a listing operation that occurred in 1988 and 1989. For the addresses listed in 1988, the USPS reviewed and updated this list, and the Census Bureau reconciled USPS corrections through a field check; prior to mailout, the USPS conducted a final review of these addresses, and local officials participated in reviewing block counts of address listings.

Coverage improvement programs continued during and after mailout. The Census Bureau (rather than the USPS) delivered census questionnaires in the rural and seasonal housing areas listed in 1989 and in inner-city public housing developments. Computer and clerical edits and telephone and personal visit followups contributed to improved coverage.

APPENDIX D.
Collection and Processing Procedures

CONTENTS

Data Collection Procedures ---------- D–2
Enumeration and Residence Rules ---------- D–1
Processing Procedures ---------- D–4

ENUMERATION AND RESIDENCE RULES

In accordance with census practice dating back to the first United States census in 1790, each person was to be enumerated as an inhabitant of his or her ''usual residence'' in the 1990 census. Usual residence is the place where the person lives and sleeps most of the time or considers to be his or her usual residence. This place is not necessarily the same as the person's legal residence or voting residence. In the vast majority of cases, however, the use of these different bases of classification would produce substantially the same statistics, although there might be appreciable differences for a few areas.

The implementation of this practice has resulted in the establishment of rules for certain categories of persons whose usual place of residence is not immediately apparent. Furthermore, this practice means that persons were not always counted as residents of the place where they happened to be staying on Census Day (April 1, 1990).

Enumeration Rules

Each person whose usual residence was in the United States was to be included in the census, without regard to the person's legal status or citizenship. In a departure from earlier censuses, foreign diplomatic personnel participated voluntarily in the census, regardless of their residence on or off the premises of an embassy. As in previous censuses, persons in the United States specifically excluded from the census were foreign travelers who had not established a residence.

Americans with a usual residence outside the United States were not enumerated in the 1990 census. United States military and Federal civilian employees, and their dependents overseas, are included in the population counts for States for purposes of Congressional apportionment, but are excluded from all other tabulations for States and their subdivisions. The counts of United States military and Federal civilian employees, and their dependents, were obtained from administrative records maintained by Federal departments and agencies. Other Americans living overseas, such as employees of international agencies and private businesses and students, were not enumerated, nor were their counts obtained from administrative sources. On the other hand, Americans temporarily overseas were to be enumerated at their usual residence in the United States.

Residence Rules

Each person included in the census was to be counted at his or her usual residence—the place where he or she lives and sleeps most of the time or the place where the person considers to be his or her usual home. If a person had no usual residence, the person was to be counted where he or she was staying on April 1, 1990.

Persons temporarily away from their usual residence, whether in the United States or overseas, on a vacation or on a business trip, were counted at their usual residence. Persons who occupied more than one residence during the year were counted at the one they considered to be their usual residence. Persons who moved on or near Census Day were counted at the place they considered to be their usual residence.

Persons in the Armed Forces—Members of the Armed Forces were counted as residents of the area in which the installation was located, either on the installation or in the surrounding community. Family members of Armed Forces personnel were counted where they were living on Census Day (for example, with the Armed Forces person or at another location).

Each Navy ship not deployed to the 6th or 7th Fleet was attributed to the municipality that the Department of the Navy designated as its homeport. If the homeport included more than one municipality, ships berthed there on Census Day were assigned by the Bureau of the Census to the municipality in which the land immediately adjacent to the dock or pier was actually located. Ships attributed to the homeport, but not physically present and not deployed to the 6th or 7th Fleet, were assigned to the municipality named on the Department of the Navy's homeport list. These rules also apply to Coast Guard vessels.

Personnel assigned to each Navy and Coast Guard ship were given the opportunity to report a residence off the ship. Those who did report an off-ship residence in the communities surrounding the homeport were counted there; those who did not were counted as residents of the ship. Personnel on Navy ships deployed to the 6th or 7th Fleet on Census Day were considered to be part of the overseas population.

Persons on Maritime Ships—Persons aboard maritime ships who reported an off-ship residence were counted at that residence. Those who did not were counted as residents of the ship, and were attributed as follows:

1. The port where the ship was docked on Census Day, if that port was in the United States or its territories.
2. The port of departure if the ship was at sea, provided the port was in the United States or its territories.
3. The port of destination in the United States or its territories, if the port of departure of a ship at sea was a foreign port.
4. The overseas population if the ship was docked at a foreign port or at sea between foreign ports. (These persons were not included in the overseas population for apportionment purposes.)

Persons Away at School—College students were counted as residents of the area in which they were living while attending college, as they have been since the 1950 census. Children in boarding schools below the college level were counted at their parental home.

Persons in Institutions—Persons under formally authorized, supervised care or custody, such as in Federal or State prisons; local jails; Federal detention centers; juvenile institutions; nursing, convalescent, and rest homes for the aged and dependent; or homes, schools, hospitals, or wards for the physically handicapped, mentally retarded, or mentally ill, were counted at these places.

Persons Away From Their Usual Residence on Census Day—Migrant agricultural workers who did not report a usual residence elsewhere were counted as residents of the place where they were on Census Day. Persons in worker camps who did not report a usual residence elsewhere were counted as residents of the camp where they were on Census Day.

In some parts of the country, natural disasters displaced significant numbers of households from their usual place of residence. If these persons reported a destroyed or damaged residence as their usual residence, they were counted at that location.

Persons away from their usual residence were counted by means of interviews with other members of their families, resident managers, or neighbors.

DATA COLLECTION PROCEDURES

The 1990 census was conducted primarily through self-enumeration. The questionnaire packet included general information about the 1990 census and an instruction guide explaining how to complete the questionnaire. Spanish-language questionnaires and instruction guides were available on request. Instruction guides also were available in 32 other languages.

Enumeration of Housing Units

Each housing unit in the country received one of two versions of the census questionnaire:

1. A short-form questionnaire that contained a limited number of basic population and housing questions; these questions were asked of all persons and housing units and are often referred to as 100-percent questions.
2. A long-form questionnaire that contained the 100-percent items and a number of additional questions; a sampling procedure was used to determine those housing units that were to receive the long-form questionnaire.

Three sampling rates were employed. For slightly more than one-half of the country, one in every six housing units (about 17 percent) received the long-form or sample questionnaire. In functioning local governmental units (counties and incorporated places, and in some parts of the country, towns and townships) estimated to have fewer than 2,500 inhabitants, every other housing unit (50 percent) received the sample questionnaire in order to enhance the reliability of the sample data for these small areas. For census tracts and block numbering areas having more than 2,000 housing units in the Census Bureau's address files, one in every eight housing units (about 13 percent) received a sample questionnaire, providing reliable statistics for these areas while permitting the Census Bureau to stay within a limit of 17.7 million sample questionnaires, or a one-in-six sample, nationwide.

The mail-out/ mail-back procedure was used mainly in cities, suburban areas, towns, and rural areas where mailing addresses consisted of a house number and street name. In these areas, the Census Bureau developed mailing lists that included about 88.4 million addresses. The questionnaires were delivered through the mail and respondents were to return them by mail. Census questionnaires were delivered 1 week before Census Day (April 1, 1990)

The update/ leave/ mail-back method was used mainly in densely populated rural areas where it was difficult to develop mailing lists because mailing addresses did *not* use house number and street name. The Census Bureau compiled lists of housing units in advance of the census. Enumerators delivered the questionnaires, asked respondents to return them by mail, and added housing units not on the mailing lists. This method was used mainly in the South and Midwest, and also included some high-rise, low-income urban areas. A variation of this method was used in urban areas having large numbers of boarded-up buildings. About 11 million housing units were enumerated using this method.

The list/ enumerate method (formerly called conventional or door-to-door enumeration) was used mainly in very remote and sparsely-settled areas. The United States

Postal Service delivered unaddressed short-form questionnaires before Census Day. Starting a week before Census Day, enumerators canvassed these areas, checked that all housing units received a questionnaire, created a list of all housing units, completed long-form questionnaires, and picked up the completed short-form questionnaires. This method was used mainly in the West and Northeast to enumerate an estimated 6.5 million housing units.

Followup

Nonresponse Followup—In areas where respondents were to mail back their questionnaires, an enumerator visited each address from which a questionnaire was not received.

Coverage and Edit-Failure Followup—In the mail-back areas, some households returned a questionnaire that did not meet specific quality standards because of incomplete or inconsistent information, or the respondent had indicated difficulty in deciding who was to be listed on the questionnaire. These households were contacted by telephone or by personal visit to obtain the missing information or to clarify who was to be enumerated in the household. In areas where an enumerator picked up the questionnaires, the enumerator checked the respondent-filled questionnaire for completeness and consistency.

Special Enumeration Procedures

Special procedures and questionnaires were used for the enumeration of persons in group quarters, such as college dormitories, nursing homes, prisons, military barracks, and ships. The questionnaires (Individual Census Reports, Military Census Reports, and Shipboard Census Reports) included the 100-percent population questions but did not include any housing questions. In all group quarters, all persons were asked the basic population questions; in most group quarters, additional questions were asked of a sample (one-in-six) of persons.

Shelter and Street Night (S-Night)

The Census Bureau collected data for various components of the homeless population at different stages in the 1990 census. ''Shelter and Street Night'' (S-Night) was a special census operation to count the population in four types of locations where homeless people are found. On the evening of March 20, 1990, and during the early morning hours of March 21, 1990, enumerators counted persons in pre-identified locations:

1. Emergency shelters for the homeless population (public and private; permanent and temporary).
2. Shelters with temporary lodging for runaway youths.
3. Shelters for abused women and their children.
4. Open locations in streets or other places not intended for habitation.

Emergency shelters include all hotels and motels costing $12 or less (excluding taxes) per night regardless of whether persons living there considered themselves to be homeless, hotels and motels (regardless of cost) used entirely to shelter homeless persons, and pre-identified rooms in hotels and motels used for homeless persons and families. Enumeration in shelters usually occurred from 6 p.m. to midnight; street enumeration, from 2 a.m. to 4 a.m.; abandoned and boarded-up buildings from 4 a.m. to 8 a.m.; and shelters for abused women, from 6 p.m. on March 20 to noon on March 21.

Other components, which some consider as part of the homeless population, were enumerated as part of regular census operations. These include persons doubled up with other families, as well as persons with no other usual home living in transient sites, such as commercial campgrounds, maternity homes for unwed mothers, and drug/ alcohol abuse detoxification centers. In institutions, such as local jails and mental hospitals, the Census Bureau does not know who has a usual home elsewhere; therefore, even though some are literally homeless, these persons cannot be identified separately as a component of the homeless population.

There is no generally agreed-upon definition of ''the homeless,'' and there are limitations in the census count that prevent obtaining a total count of the homeless population under any definition. As such, the Census Bureau does not have a definition and will not provide a total count of ''the homeless.'' Rather, the Census Bureau will provide counts and characteristics of persons found at the time of the census in *selected* types of living arrangements. These selected components can be used as building blocks to construct a count of homeless persons appropriate to particular purposes as long as the data limitations are taken into account.

In preparation for ''Shelter-and-Street-Night'' enumeration, the regional census centers (RCC's) mailed a certified letter (Form D-33 (L)) to the highest elected official of each active functioning government of the United States (more than 39,000) requesting them to identify:

1. All shelters with sleeping facilities (permanent and temporary, such as church basements, armories, public buildings, and so forth, that could be open on March 20).
2. Hotels and motels used to house homeless persons and families.
3. A list of outdoor locations where homeless persons tend to be at night.
4. Places such as bus or train stations, subway stations, airports, hospital emergency rooms, and so forth, where homeless persons seek shelter at night.

5. The specific addresses of abandoned or boarded-up buildings where homeless persons were thought to stay at night.

The letter from the RCC's to the governmental units emphasized the importance of listing night-time congregating sites. The list of shelters was expanded using information from administrative records and informed local sources. The street sites were limited to the list provided by the jurisdictions. All governmental units were eligible for ''Shelter and Street Night.'' For cities with 50,000 or more persons, the Census Bureau took additional steps to update the list of shelter and street locations if the local jurisdiction did not respond to the certified letter. Smaller cities and rural areas participated if the local jurisdiction provided the Census Bureau a list of shelters or open public places to visit or if shelters were identified through our inventory development, local knowledge update, or during the Special Place Prelist operation.

The Census Bureau encouraged persons familiar with homeless persons and the homeless themselves to apply as enumerators. This recruiting effort was particularly successful in larger cities.

For shelters, both long- and short-form Individual Census Reports (ICR's) were distributed. For street enumeration, only short-form ICR's were used. Persons in shelters and at street locations were asked the basic population questions. Additional questions about social and economic characteristics were asked of a sample of persons in shelters only.

Enumerators were instructed *not* to ask who was homeless; rather, they were told to count all persons (including children) staying overnight at the shelters, and everyone they saw on the street except the police, other persons in uniform, and persons engaged in employment or obvious money-making activities other than begging and panhandling.

At both shelter and street sites, persons found sleeping were not awakened to answer questions. Rather, the enumerator answered the sex and race questions by observation and estimated the person's age to the best of his or her ability. In shelters, administrative records and information from the shelter operator were used, when available, for persons who were already asleep.

Less than 1 percent of shelters refused to participate in the census count at first. By the end of the census period, most of those eventually cooperated and the number of refusals had been reduced to a few. For the final refusals, head counts and population characteristics were obtained by enumerators standing outside such shelters and counting people as they left in the morning.

The ''street'' count was restricted to persons who were visible when the enumerator came to the open, public locations that had been identified by local jurisdictions. Homeless persons who were well hidden, moving about, or in locations other than those identified by the local governments were likely missed. The number missed will never be known and there is no basis to make an estimate of the number missed from census data. The count of persons in open, public places was affected by many factors, including the extra efforts made to encourage people to go to shelters for ''Shelter and Street Night,'' the weather (which was unusually cold in many parts of the country), the presence of the media, and distrust of the census. Expectations of the number of homeless persons on the street cannot be based on the number seen during the day because the night-time situation is normally very different as more homeless persons are in shelters or very well hidden.

For both ''Shelter-and-Street-Night'' locations, the Census Bureau assumed that the usual home of those enumerated was in the block where they were found (shelter or street).

The ''Shelter-and-Street-Night'' operation replaced and expanded the 1980 Mission Night (M-Night) and Casual Count operations. These two operations were aimed at counting the population who reported having no usual residence. M-Night was conducted a week after Census Day, in April 1980. Enumerators visited hotels, motels, and similar places costing $4 or less each night; missions, flophouses, local jails and similar places at which the average length of stay was 30 days or less; and nonshelter locations, such as bus depots, train stations, and all night movie theaters. Questions were asked of everyone, regardless of age. Enumerators conducted M-Night up to midnight on April 8, 1980, and returned the next morning to collect any forms completed after midnight.

The Casual Count operation was conducted in May 1980 at additional nonshelter locations, such as street corners, pool halls, welfare and employment offices. This operation lasted for approximately 2 weeks. Casual Count was conducted during the day only in selected large central cities. Only persons who appeared to be at least 15 years of age were asked if they had been previously enumerated. Casual Count was actually a coverage-improvement operation. It was not specifically an operation to count homeless persons living in the streets. Persons were excluded if they said they had a usual home outside the city because it was not cost effective to check through individual questionnaires in another city to try to find the person.

PROCESSING PROCEDURES

Respondents returned many census questionnaires by mail to 1 of over 344 census district offices or to one of six processing offices. In these offices, the questionnaires were ''checked in'' and edited for completeness and consistency of the responses. After this initial processing had been performed, all questionnaires were sent to the processing offices.

In the processing offices, the household questionnaires were microfilmed and processed by the Film Optical Sensing Device for Input to Computers (FOSDIC). For most items on the questionnaire, the information supplied

by the respondent was indicated by filling circles in predesignated positions. FOSDIC electronically ''read'' these filled circles from the microfilm copy of the questionnaire and transferred the information to computer tape. The computer tape did not include individual names, addresses, or handwritten responses.

The data processing was performed in several stages. All questionnaires were microfilmed, ''read'' by FOSDIC, and transferred to computer disk. Selected written entries in the race question on both the short and long forms were keyed from the microfilm and coded using the data base developed from the 1980 census and subsequent content and operational tests. Keying of other written entries on the long forms occurred in the seven processing offices.

The information (for example, income dollar amounts or homeowner shelter costs) on these keyed files was merged with the FOSDIC data or processed further through one of three automated coding programs. The codes for industry, occupation, place-of-birth, migration, place-of-work, ancestry, language, relationship, race, and Hispanic origin were merged with the FOSDIC data for editing, weighting, and tabulating operations at Census Bureau headquarters. All responses to the questions on Individual Census Reports (ICR's), Military Census Reports (MCR's), and Shipboard Census Reports (SCR's) were keyed, not processed by microfilm or FOSDIC.

APPENDIX E.
Facsimiles of Respondent Instructions and Questionnaire Pages

Your Guide for the

1990 U.S. Census Form

This guide gives helpful information on filling out your census form. If you need more help, call the local U.S. census office. **The telephone number is on the cover of the questionnaire.** After you have filled out your form, please return it in the **envelope** we have provided.

On the inside	Page
How to fill out your census form	**2**
Example	**2**
Your answers are confidential	**2**
Instructions for the census questions	**3–5**
What the census is about	**5**
Why the census asks certain questions	**5**

CENSUS '90

U.S. DEPARTMENT OF COMMERCE
BUREAU OF THE CENSUS

D-3

How to Fill Out Your Census Form

Please use a black lead pencil only. Black lead pencil is better to use than ballpoint or other pens. Most questions ask you to fill in the circle, or to print the information. See **Example** below.

Make sure you print answers for everyone in this household. If someone in the household, such as a roomer or boarder, does not want to give you all the information for the form, print at least the person's name and answer questions 2 and 3. A census taker will call to get the other information directly from the person.

There may be a question you cannot answer exactly. For example, you might not know the age of an elderly person or the price for which your house would sell. Ask someone else in your household; if no one knows, give your best estimate.

Instructions for individual questions begin on page 3 of this guide. They will help you to understand the questions and answer them correctly.

If you have a question about filling out the census form or need assistance, call the local U.S. census office. **The telephone number is given on the cover of the questionnaire.**

If you do not mail back your census form, a census taker will be sent out to assist you. But it saves time and your taxpayer dollars if you fill out the form yourself and mail it back.

Example

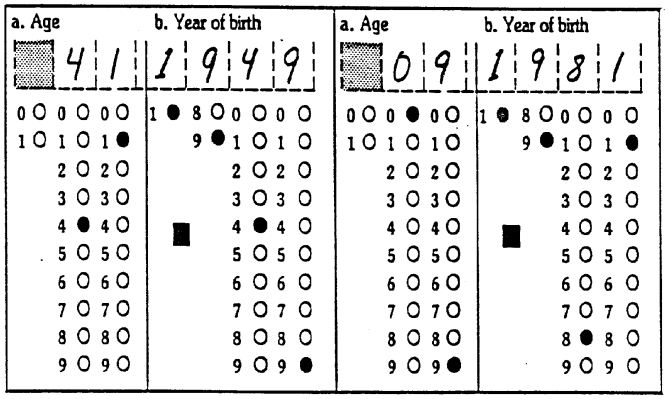

Your Answers Are Confidential

The law authorizing the census (Title 13, U.S. Code) also provides that your answers are confidential. No one except census workers may see your completed form and they can be fined and/or imprisoned for any disclosure of your answers. Only after 72 years can your individual census form become available to other government agencies (whether federal, state, county, or local). Until then, no other person or business can see your individual report.

The same law that protects the confidentiality of your answers requires that you provide the information asked in this census to the best of your knowledge.

Information collected from the decennial census is used for a variety of statistical purposes. Census information is used to find out where funding is most needed for schools, health centers, highways, and other services. Census results are used by members of public and private groups--including community organizations--and by businesses and industries, as well as by agencies at all levels of government.

Instructions for Questions 1a through 7

1a. List everyone who lives at this address in question 1a. If you are not sure if you should list a person, see the rules on page 1 of the census form. If you are still not sure, answer as best you can and fill in "Yes" for question H1a or H1b, as appropriate.

If there are more than seven people in your household, please list all the persons in question 1a, complete the form for seven people, and mail it back in the enclosed envelope. A census taker will call to obtain the information for the additional persons.

b. If everyone listed in question 1a usually lives at another address(es), print the address(es) in 1b.

2. Fill one circle to show how each person is related to the person in column 1.

If **Other relative** of the person in column 1, print the exact relationship such as son-in-law, daughter-in-law, grandparent, nephew, niece, mother-in-law, father-in-law, cousin, and so on.

If the **Stepson/stepdaughter** of the person in column 1 also has been legally adopted by the person in column 1, mark **Stepson/stepdaughter** but do not mark **Natural-born or adopted son/daughter**. In other words, **Stepson/stepdaughter** takes precedence over **Adopted son/daughter.**

4. Fill ONE circle for the race each person considers himself/herself to be.

If you fill the **Indian (Amer.)** circle, print the name of the tribe or tribes in which the person is enrolled. If the person is not enrolled in a tribe, print the name of the principal tribe(s).

If you fill the **Other API** circle [under **Asian or Pacific Islander (API)**], **only** print the name of the group to which the person belongs. For example, the **Other API** category includes persons who identify as Burmese, Fijian, Hmong, Indonesian, Laotian, Bangladeshi, Pakistani, Tongan, Thai, Cambodian, Sri Lankan, and so on.

If you fill the **Other race** circle, be sure to print the name of the race.

If the person considers himself/herself to be **White, Black or Negro, Eskimo or Aleut, fill one circle only. Please do not print the race in the boxes.**

The **Black or Negro** category also includes persons who identify as African-American, Afro-American, Haitian, Jamaican, West Indian, Nigerian, and so on.

All persons, regardless of citizenship status, should answer this question.

5. Print age at last birthday in the space provided (print "00" for babies less than 1 year old). Fill in the matching circle below each box. Also, print year of birth in the space provided. Then fill in the matching circle below each box. For an illustration of how to complete question 5, see the **Example** on page 2 of this guide.

6. If the person's only marriage was annulled, mark **Never married**.

7. A person is of Spanish/Hispanic origin if the person's origin (ancestry) is Mexican, Mexican-Am., Chicano, Puerto Rican, Cuban, Argentinean, Colombian, Costa Rican, Dominican, Ecuadoran, Guatemalan, Honduran, Nicaraguan, Peruvian, Salvadoran, from other Spanish-speaking countries of the Caribbean or Central or South America, or from Spain.

If you fill the **Yes, other Spanish/Hispanic** circle, print one group.

A person who is not of Spanish/Hispanic origin should answer this question by filling the **No (not Spanish/Hispanic)** circle. Note that the term **"Mexican-Am."** refers only to persons of Mexican origin or ancestry.

All persons, regardless of citizenship status, should answer this question.

Instructions for Questions H1a through H6

H1a. Refer to the list of persons you entered in question 1a on page 1. If you left anyone out of your list because you were not sure if the person(s) should be listed, answer question H1a as **Yes**. Then enter the name(s) and reason(s) why you did not list the person(s) on the lines provided. Otherwise, answer question H1a as **No**.

b. If you included anyone on your list even though you were not sure that you should list the person(s), answer question H1b as **Yes**. Then enter the name(s) and reason(s) why you listed the person(s) on the lines provided. Otherwise, answer question H1b as **No**.

H2. Fill only one circle.

Count all occupied and vacant apartments in the house or building. Do not count stores or office space.

Detached means there is open space on all sides, or the house is joined only to a shed or garage. *Attached* means that the house is joined to another house or building by at least one wall that goes from ground to roof. An example of **A one-family house attached to one or more houses** is a house in a row of houses attached to one another.

A mobile home or trailer that has had one or more rooms added or built onto it should be counted as a *one-family detached house;* a porch or shed is not considered a room.

H3. Count only whole rooms in your house, apartment, or mobile home used for living purposes, such as living rooms, dining rooms, kitchens, bedrooms, finished recreation rooms, family rooms, etc. Do not count bathrooms, kitchenettes, strip or pullman kitchens, utility rooms, foyers, halls, half-rooms, porches, balconies, unfinished attics, unfinished basements, or other unfinished space used for storage.

H4. Housing is owned if the owner or co-owner lives in it. Mark **Owned by you or someone in this household with a mortgage or loan** if the house, apartment, or mobile home is mortgaged or there is a contract to purchase. Mark **Owned by you or someone in this household free and clear (without a mortgage)** if there is no mortgage or other debt. If the house, apartment, or mobile home is owned but the land is rented, mark this question to show the status of the house, apartment, or mobile home.

Mark **Rented for cash rent** if any money rent is paid, even if the rent is paid by persons who are not members of your household, or by a federal, state, or local government agency.

Mark **Occupied without payment of cash rent** if the unit is **not** owned or being bought by the occupants and if money rent is **not** paid or contracted. The unit may be owned by friends or relatives who live elsewhere and who allow occupancy without charge. A house or apartment may be provided as part of wages or salary. Examples are: caretaker's or janitor's house or apartment; parsonages; tenant farmer or sharecropper houses for which the occupants do not pay cash rent; or military housing.

H5a. Answer H5a and H5b if you live in a one-family house or mobile home; include only land which you own or rent.

b. A business is easily recognized from the outside; for example, a grocery store or barber shop. A medical office is a doctor's or dentist's office regularly visited by patients.

H6. If this is a house, include the value of the house, the land it is on, and any other structures on the same property. If the house is owned but the land is rented, estimate the combined value of the house and the land. If this is a condominium unit, estimate the value for your house or apartment including your share of the common elements. If this is a mobile home, include the value of the mobile home and the value of the land. If you rent the land, estimate the value of the rented land and add it to the value of the mobile home.

Instructions for Questions H7a and H7b

H7a. Report the rent agreed to or contracted for, even if the rent for your house, apartment, or mobile home is unpaid or paid by someone else.

If rent is paid:	Multiply rent by:	If rent is paid:	Divide rent by:
By the day	30	4 times a year	3
By the week	4	2 times a year	6
Every other week	2	Once a year	12

b. Answer **Yes** if meals are included in the monthly rent payment, or you must contract for meals or a meal plan in order to live in this building.

What the Census Is About – Some Questions and Answers

Why are we taking a census?

The most important reason for taking a decennial census is to determine how many representatives each state will have in Congress.

What does the Census Bureau do with the information you provide?

The individual information collected in the census is grouped together into statistical totals. Information such as the number of persons in a given area, their ages, educational background, the characteristics of their housing, etc., enable government, business, and industry to plan more effectively.

How long have we been taking the census?

The first census was taken in 1790 in accordance with the requirement in the first article of the constitution. A census has been taken every 10 years since. The 1990 Decennial Census marks the 200th anniversary of the census.

How are you being counted?

Census forms are delivered to all households a few days before census day. Households are requested to fill out the form and mail it back to the census office.

Why the Census Asks Certain Questions

Here are a few reasons for asking some of the questions.

It is as important to get information about people and their houses as it is to count them.

Name? Names help make sure that everyone in a household is counted, but that no one is counted twice.

Value or rent? Government and planning agencies use answers to these questions in combination with other information to develop housing programs to meet the needs of people at different economic levels.

CENSUS '90

OFFICIAL 1990 U.S. CENSUS FORM

Thank you for taking time to complete and return this census questionnaire. It's important to you, your community, and the Nation.

The law requires answers but guarantees privacy.

By law (Title 13, U.S. Code), you're required to answer the census questions to the best of your knowledge. However, the same law guarantees that your census form remains confidential. For 72 years--or until the year 2062--only Census Bureau employees can see your form. No one else--no other government body, no police department, no court system or welfare agency--is permitted to see this confidential information under any circumstances.

How to get started--and get help.

Start by listing on the next page the names of all the people who live in your home. Please answer all questions with a black lead pencil. You'll find detailed instructions for answering the census in the enclosed guide. If you need additional help, call the toll-free telephone number to the left, near your address.

Please answer and return your form promptly.

Complete your form and return it by April 1, 1990 in the postage-paid envelope provided. Avoid the inconvenience of having a census taker visit your home.

Again, thank you for answering the 1990 Census.
Remember: Return the completed form by April 1, 1990.

Para personas de habla hispana –
(For Spanish-speaking persons)

Si usted desea un cuestionario del censo en español, llame sin cargo alguno al siguiente número: **1-800-CUENTAN**
(o sea 1-800-283-6826)

U.S. Department of Commerce
BUREAU OF THE CENSUS

FORM **D-1**

OMB No. 0607-0628
Approval Expires 07/31/91

Page 1

The 1990 census must count every person at his or her "usual residence." This means the place where the person lives and sleeps most of the time.

1a. List on the numbered lines below the name of each person living here on Sunday, April 1, including all persons staying here who have no other home. If EVERYONE at this address is staying here temporarily and usually lives somewhere else, follow the instructions given in question 1b below.

Include	Do NOT include
• Everyone who usually lives here such as family members, housemates and roommates, foster children, roomers, boarders, and live-in employees	• Persons who usually live somewhere else
• Persons who are temporarily away on a business trip, on vacation, or in a general hospital	• Persons who are away in an institution such as a prison, mental hospital, or a nursing home
• College students who stay here while attending college	• College students who live somewhere else while attending college
• Persons in the Armed Forces who live here	• Persons in the Armed Forces who live somewhere else
• Newborn babies still in the hospital	
• Children in boarding schools below the college level	
• Persons who stay here most of the week while working even if they have a home somewhere else	• Persons who stay somewhere else most of the week while working
• Persons with no other home who are staying here on April 1	

Print last name, first name, and middle initial for each person. Begin on line 1 with the household member (or one of the household members) in whose name this house or apartment is owned, being bought, or rented. If there is no such person, start on line 1 with any adult household member.

	LAST	FIRST	INITIAL		LAST	FIRST	INITIAL
1				7			
2				8			
3				9			
4				10			
5				11			
6				12			

1b. If EVERYONE is staying here only temporarily and usually lives somewhere else, list the name of each person on the numbered lines above, fill this circle ⟶ ○ and print their usual address below. DO NOT PRINT THE ADDRESS LISTED ON THE FRONT COVER.

House number | Street or road/Rural route and box number | Apartment number

City | State | ZIP Code

County or foreign country | Names of nearest intersecting streets or roads

NOW PLEASE OPEN THE FLAP TO PAGE 2 AND ANSWER ALL QUESTIONS FOR THE FIRST 7 PEOPLE LISTED. USE A BLACK LEAD PENCIL ONLY.

PLEASE ALSO ANSWER HOUSING QUESTIONS ON PAGE 3 →

Please fill one column for each person listed in Question 1a on page 1.	PERSON 1	PERSON 2
	Last name First name / Middle initial	Last name First name / Middle initial
2. How is this person related to PERSON 1? Fill ONE circle for each person. If **Other relative** of person in column 1, fill circle and print exact relationship, such as mother-in-law, grandparent, son-in-law, niece, cousin, and so on.	START in this column with the household member (or one of the members) in whose name the home is owned, being bought, or rented. If there is no such person, start in this column with any adult household member.	If a RELATIVE of Person 1: ○ Husband/wife ○ Brother/sister ○ Natural-born or adopted son/daughter ○ Father/mother ○ Grandchild ○ Other relative ○ Stepson/ stepdaughter If NOT RELATED to Person 1: ○ Roomer, boarder, or foster child ○ Unmarried partner ○ Housemate, roommate ○ Other nonrelative
3. Sex Fill ONE circle for each person.	○ Male ○ Female	○ Male ○ Female
4. Race Fill ONE circle for the race that the person considers himself/herself to be. If **Indian (Amer.)**, print the name of the enrolled or principal tribe. → If **Other Asian or Pacific Islander (API)**, print one group, for example: Hmong, Fijian, Laotian, Thai, Tongan, Pakistani, Cambodian, and so on. → If **Other race**, print race. →	○ White ○ Black or Negro ○ Indian (Amer.) (Print the name of the enrolled or principal tribe.) ○ Eskimo ○ Aleut Asian or Pacific Islander (API) ○ Chinese ○ Japanese ○ Filipino ○ Asian Indian ○ Hawaiian ○ Samoan ○ Korean ○ Guamanian ○ Vietnamese ○ Other API ○ Other race (Print race)	○ White ○ Black or Negro ○ Indian (Amer.) (Print the name of the enrolled or principal tribe.) ○ Eskimo ○ Aleut Asian or Pacific Islander (API) ○ Chinese ○ Japanese ○ Filipino ○ Asian Indian ○ Hawaiian ○ Samoan ○ Korean ○ Guamanian ○ Vietnamese ○ Other API ○ Other race (Print race)
5. Age and year of birth **a.** Print each person's age at last birthday. Fill in the matching circle below each box. **b.** Print each person's year of birth and fill the matching circle below each box.	a. Age: 0 ○ 0 ○ 0 ○ / 1 ○ 1 ○ 1 ○ / 2 ○ 2 ○ / 3 ○ 3 ○ / 4 ○ 4 ○ / 5 ○ 5 ○ / 6 ○ 6 ○ / 7 ○ 7 ○ / 8 ○ 8 ○ / 9 ○ 9 ○ b. Year of birth: 1 / 1 ● 8 ○ 0 ○ 0 ○ / 9 ○ 1 ○ 1 ○ / 2 ○ 2 ○ / 3 ○ 3 ○ / 4 ○ 4 ○ / 5 ○ 5 ○ / 6 ○ 6 ○ / 7 ○ 7 ○ / 8 ○ 8 ○ / 9 ○ 9 ○	a. Age: 0 ○ 0 ○ 0 ○ / 1 ○ 1 ○ 1 ○ / 2 ○ 2 ○ / 3 ○ 3 ○ / 4 ○ 4 ○ / 5 ○ 5 ○ / 6 ○ 6 ○ / 7 ○ 7 ○ / 8 ○ 8 ○ / 9 ○ 9 ○ b. Year of birth: 1 / 1 ● 8 ○ 0 ○ 0 ○ / 9 ○ 1 ○ 1 ○ / 2 ○ 2 ○ / 3 ○ 3 ○ / 4 ○ 4 ○ / 5 ○ 5 ○ / 6 ○ 6 ○ / 7 ○ 7 ○ / 8 ○ 8 ○ / 9 ○ 9 ○
6. Marital status Fill ONE circle for each person.	○ Now married ○ Separated ○ Widowed ○ Never married ○ Divorced	○ Now married ○ Separated ○ Widowed ○ Never married ○ Divorced
7. Is this person of Spanish/Hispanic origin? Fill ONE circle for each person. If **Yes, other Spanish/Hispanic**, print one group. →	○ No (not Spanish/Hispanic) ○ Yes, Mexican, Mexican-Am., Chicano ○ Yes, Puerto Rican ○ Yes, Cuban ○ Yes, other Spanish/Hispanic (Print one group, for example: Argentinean, Colombian, Dominican, Nicaraguan, Salvadoran, Spaniard, and so on.)	○ No (not Spanish/Hispanic) ○ Yes, Mexican, Mexican-Am., Chicano ○ Yes, Puerto Rican ○ Yes, Cuban ○ Yes, other Spanish/Hispanic (Print one group, for example: Argentinean, Colombian, Dominican, Nicaraguan, Salvadoran, Spaniard, and so on.)
FOR CENSUS USE →	○ ○	○ ○

PERSON 7

Last name

First name — Middle initial

If a RELATIVE of Person 1:

- ○ Husband/wife
- ○ Natural-born or adopted son/daughter
- ○ Stepson/ stepdaughter
- ○ Brother/sister
- ○ Father/mother
- ○ Grandchild
- ○ Other relative

If NOT RELATED to Person 1:

- ○ Roomer, boarder, or foster child
- ○ Housemate, roommate
- ○ Unmarried partner
- ○ Other nonrelative

- ○ Male
- ○ Female

- ○ White
- ○ Black or Negro
- ○ Indian (Amer.) (Print the name of the enrolled or principal tribe.)
- ○ Eskimo
- ○ Aleut

Asian or Pacific Islander (API)

- ○ Chinese
- ○ Filipino
- ○ Hawaiian
- ○ Korean
- ○ Vietnamese
- ○ Japanese
- ○ Asian Indian
- ○ Samoan
- ○ Guamanian
- ○ Other API

- ○ Other race (Print race)

a. Age — b. Year of birth

- ○ Now married
- ○ Widowed
- ○ Divorced
- ○ Separated
- ○ Never married

- ○ No (not Spanish/Hispanic)
- ○ Yes, Mexican, Mexican-Am., Chicano
- ○ Yes, Puerto Rican
- ○ Yes, Cuban
- ○ Yes, other Spanish/Hispanic (Print one group, for example: Argentinean, Colombian, Dominican, Nicaraguan, Salvadoran, Spaniard, and so on.)

NOW PLEASE ANSWER QUESTIONS H1a—H7b FOR YOUR HOUSEHOLD

H1a. Did you leave anyone out of your list of persons for Question 1a on page 1 because you were not sure if the person should be listed — for example, someone temporarily away on a business trip or vacation, a newborn baby still in the hospital, or a person who stays here once in a while and has no other home?

- ○ Yes, please print the name(s) and reason(s).
- ○ No

b. Did you include anyone in your list of persons for Question 1a on page 1 even though you were not sure that the person should be listed — for example, a visitor who is staying here temporarily or a person who usually lives somewhere else?

- ○ Yes, please print the name(s) and reason(s).
- ○ No

H2. Which best describes this building? Include all apartments, flats, etc., even if vacant.

- ○ A mobile home or trailer
- ○ A one-family house detached from any other house
- ○ A one-family house attached to one or more houses
- ○ A building with 2 apartments
- ○ A building with 3 or 4 apartments
- ○ A building with 5 to 9 apartments
- ○ A building with 10 to 19 apartments
- ○ A building with 20 to 49 apartments
- ○ A building with 50 or more apartments
- ○ Other

H3. How many rooms do you have in this house or apartment? Do NOT count bathrooms, porches, balconies, foyers, halls, or half-rooms.

- ○ 1 room
- ○ 2 rooms
- ○ 3 rooms
- ○ 4 rooms
- ○ 5 rooms
- ○ 6 rooms
- ○ 7 rooms
- ○ 8 rooms
- ○ 9 or more rooms

H4. Is this house or apartment —

- ○ Owned by you or someone in this household with a mortgage or loan?
- ○ Owned by you or someone in this household free and clear (without a mortgage)?
- ○ Rented for cash rent?
- ○ Occupied without payment of cash rent?

If this is a ONE-FAMILY HOUSE —

H5a. Is this house on ten or more acres?

- ○ Yes
- ○ No

b. Is there a business (such as a store or barber shop) or a medical office on this property?

- ○ Yes
- ○ No

Answer only if you or someone in this household OWNS OR IS BUYING this house or apartment —

H6. What is the value of this property; that is, how much do you think this house and lot or condominium unit would sell for if it were for sale?

- ○ Less than $10,000
- ○ $10,000 to $14,999
- ○ $15,000 to $19,999
- ○ $20,000 to $24,999
- ○ $25,000 to $29,999
- ○ $30,000 to $34,999
- ○ $35,000 to $39,999
- ○ $40,000 to $44,999
- ○ $45,000 to $49,999
- ○ $50,000 to $54,999
- ○ $55,000 to $59,999
- ○ $60,000 to $64,999
- ○ $65,000 to $69,999
- ○ $70,000 to $74,999
- ○ $75,000 to $79,999
- ○ $80,000 to $89,999
- ○ $90,000 to $99,999
- ○ $100,000 to $124,999
- ○ $125,000 to $149,999
- ○ $150,000 to $174,999
- ○ $175,000 to $199,999
- ○ $200,000 to $249,999
- ○ $250,000 to $299,999
- ○ $300,000 to $399,999
- ○ $400,000 to $499,999
- ○ $500,000 or more

Answer only if you PAY RENT for this house or apartment —

H7a. What is the monthly rent?

- ○ Less than $80
- ○ $80 to $99
- ○ $100 to $124
- ○ $125 to $149
- ○ $150 to $174
- ○ $175 to $199
- ○ $200 to $224
- ○ $225 to $249
- ○ $250 to $274
- ○ $275 to $299
- ○ $300 to $324
- ○ $325 to $349
- ○ $350 to $374
- ○ $375 to $399
- ○ $400 to $424
- ○ $425 to $449
- ○ $450 to $474
- ○ $475 to $499
- ○ $500 to $524
- ○ $525 to $549
- ○ $550 to $599
- ○ $600 to $649
- ○ $650 to $699
- ○ $700 to $749
- ○ $750 to $999
- ○ $1,000 or more

b. Does the monthly rent include any meals?

- ○ Yes
- ○ No

FOR CENSUS USE

A. Total persons

B. Type of unit

Occupied: ○ First form ○ Cont'n

Vacant: ○ Regular ○ Usual home elsewhere

C1. Vacancy status

- ○ For rent
- ○ For sale only
- ○ Rented or sold, not occupied
- ○ For seas/ rec/occ
- ○ For migrant workers
- ○ Other vacant

C2. Is this unit boarded up?

- ○ Yes
- ○ No

D. Months vacant

- ○ Less than 1
- ○ 1 up to 2
- ○ 2 up to 6
- ○ 6 up to 12
- ○ 12 up to 24
- ○ 24 or more

E. Complete after

JIC 1: ○ LR ○ TC ○ QA ○ P/F ○ RE ○ I/T ○ MV ○ ED ○ EN

JIC 2: ○ P0 ○ P3 ○ P6 ○ P1 ○ P4 ○ IA ○ P2 ○ P5 ○ SM

F. Cov.

○ 1b ○ 1a ○ 7 ○ H1

G. DO ID

Please make sure you have . . .

1. **FILLED this form completely.**
2. **ANSWERED Question 1a** on page 1.
3. **ANSWERED Questions 2 through 7** for each person you listed in Question 1a.
4. **ANSWERED Questions H1a through H7b** on page 3.

Also . . .

5. **PRINT here the name** of a household member who filled the form, the date the form was completed, and the telephone number at which a person in this household can be called.

Name			Date
Telephone number →	Area code	Number	○ Day ○ Night

Then . . .

6. **FOLD the form the way it was sent to you.**
7. **MAIL it back by April 1,** or as close to that date as possible, in the envelope provided; no stamp is needed. When you insert your completed questionnaire, please make sure that the address of the U.S. Census Office can be seen through the window on the front of the envelope.

NOTE – If you have listed more than 7 persons in Question 1a, please make sure that you have filled the form for the first 7 people. Then mail back this form. A census taker will call to obtain the information for the other people.

Thank you very much.

The Census Bureau estimates that, for the average household, this form will take 14 minutes to complete, including the time for reviewing the instructions and answers. Comments about this estimate should be directed to the Associate Director for Management Services, Bureau of the Census, Washington, DC 20233, Attn: CEN-90, and to the Office of Management and Budget, Paperwork Reduction Project CEN-90, Washington, DC 20503. Please DO NOT RETURN your questionnaire to either of these addresses. Use the enclosed preaddressed envelope to return your completed questionnaire.

APPENDIX F.
Data Products and User Assistance

CONTENTS

Data Products F–1
Geographic Products F–3
Other Census Bureau Resources F–5
Reference Materials F–4
Sources of Assistance F–4

The 1990 census data products, being released during 1991-93, are available in a variety of new and traditional media. The Census Bureau has increased the product options available to data users in an effort to meet a variety of requirements and maximize the usefulness of the data. For example, laser discs, called CD-ROM (compact disc—read-only memory), are a new data delivery medium.

The Census Bureau also has expanded services and sources of assistance available to data users. For example, the State Data Center Program has been expanded to include over 1,400 organizations to provide data and services to the public.

This appendix provides a detailed introduction to the 1990 census data products and related materials, such as maps and reference publications. It concludes by describing sources of assistance and other Census Bureau data available to the public.

DATA PRODUCTS

Printed reports and computer tape files traditionally are the most widely used products. The Census Bureau also offers data on microfiche, on CD-ROM laser discs, and through its online service, CENDATA™. These various products are described below. For information about prices and how to order, write or call Customer Services. (See the ''Sources of Assistance'' section for the address and phone number.)

The data products present statistics about the subjects covered in the 1990 census questionnaires. These subjects are listed in figure 1, page F–7. As the figure shows, there are 100-percent subjects (those covered in questions asked of everyone or about every housing unit) and sample subjects (those covered in questions asked at about one out of every six housing units). Generally, a data product presents either 100-percent data prepared by tabulating the responses to the 100-percent questions from all questionnaires, or sample data prepared by tabulating only the responses to the 100-percent and sample questions from the ''long-form'' questionnaires. Two report series, 1990 CPH-3 and 1990 CPH-4 (see figure 2, page F–8), present both 100-percent and sample data.

Printed Reports

Printed reports are the most convenient and readily available source of data for most census users. The Census Bureau releases the reports in several series (see figure 2) that are grouped under three broad titles: *1990 Census of Population and Housing* (1990 CPH), *1990 Census of Population* (1990 CP), and *1990 Census of Housing* (1990 CH). There also are reports, not reflected in figure 2, for the outlying areas of the Pacific. The reports are sold by the Superintendent of Documents, U.S. Government Printing Office. (See the ''Sources of Assistance'' section for the address and phone number.)

In several series, there are separate reports for each State. The geographic coverage of the State reports is listed in figure 2. The United States summaries for these report series contain, for the most part, data for the United States, regions, divisions, States, metropolitan areas (MA's), urbanized areas (UA's), counties, American Indian and Alaska Native areas, places with 10,000 or more persons, and other large substate areas (for example, county subdivisions, such as towns and townships, with 10,000 or more persons in selected States).

Report series that present data for small areas, such as census tracts, contain limited subject-matter detail (for example, counts of people by age ranges—under 5 years, 5 to 9 years, etc.—rather than by single years). Report series that include greater amounts of subject-matter detail include less geographic detail.

Computer Tape Files

The Census Bureau provides more data on tape and other machine-readable products than in printed reports. These products are sold by the Census Bureau's Customer Services. There are several general types of data files released on computer tape (available on both reels and cartridges). They are introduced below, and more information is presented in figures 3 and 4, pages F–11 through F–13.

Public Law 94-171 Data—This data file presents the counts designed and formatted for use in legislative redistricting. These counts also are available on CD-ROM and paper listings. Excerpts are available on CENDATA™. The counts, for areas as small as blocks, census tracts, and voting districts, include totals for population, race groups, persons of Hispanic origin, population 18 years and over, and housing units. (See figure 4.)

Summary Tape Files (STF's)— These computer tape files provide statistics with greater subject-matter detail than printed reports. They also present statistics for some types of areas, such as block groups and blocks, that are not included in the reports. (See figure 3.)

Here are some important features of STF's:

- Each STF presents a particular set of data tables for specific types of geographic areas.
- Each STF has three or more file types (indicated by a letter suffix attached to the STF number) that differ in the geographic levels reported, but contain the same data detail.
- STF's 1 and 2 contain 100-percent data, and STF's 3 and 4 offer sample data.
- STF's 1 and 3 report on smaller areas and offer less data detail than STF's 2 and 4.
- STF's 1 through 4 offer greater data detail than the 1980 STF's 1 through 4.

Subject Summary Tape Files (SSTF's)—These files are the source of the subject reports and provide greater subject-matter detail than the STF's. They present data for the United States, regions, and divisions, and, in some cases, also for States, counties, and large cities. (See figure 4.)

Public Use Microdata Sample (PUMS) Files—These computer tape files (see figure 4) contain data from samples of long-form housing-unit records (''microdata'') for large geographic areas. Each sample housing-unit record includes essentially all the 1990 census data collected about each person in a sample household and the characteristics of the housing unit. Information that could be used to identify an individual or a housing unit is not included in the file.

Microdata files enable users to prepare customized tabulations and cross-tabulations of most items on the census questionnaire. There are two PUMS files:

- A file presenting a 5-percent sample of housing units in which each household record includes codes to let the user know in what area, such as a group of counties, a single county, or a place, the household is located. Each area identified must have a population of at least 100,000 and boundaries that do not cross State lines.
- A file presenting a 1-percent sample of housing units. Its household records include codes associating them with MA's and other large areas, the boundaries of which may cross State lines. (For the 1980 census, there were two files with 1-percent samples. The 1-percent sample showing data for selected urbanized areas and other large areas will not be produced for the 1990 census.)

Other Special Computer Tape Files—Other files include the Census/ Equal Employment Opportunity (EEO) Special File and the County-to-County Migration File. (See figure 4.) The Census Bureau may prepare additional special files.

Microfiche

Block statistics are available on microfiche as they were for the 1980 census. The microfiche present, in table format, a subset of the tabulations for census blocks found in STF 1B (see figure 3). In the 1990 census, for the first time, the entire land area of the Nation and its possessions was block-numbered. This increased the number of blocks for which the Census Bureau provides data from 2.5 million in 1980 to 7 million for 1990. The cost and storage of block data of this magnitude would be prohibitive if the data were published in printed reports.

STF's 1A and 3A are available on microfiche, as well. As noted in figure 3, they provide data for a variety of geographic areas. Also, all printed reports are offered on microfiche from Customer Services soon after they are published.

Compact Disc—Read-Only Memory (CD-ROM)

For the 1990 census, the Public Law (P.L.) 94-171 file; an extract of STF 1B that presents selected statistics for blocks; and STF's 1A, 1C, 3A, 3B, and 3C are also available on CD-ROM. (One 4 3/ 4-inch CD-ROM, a type of optical or laser disc, can hold the contents of approximately 1,600 flexible diskettes, or three or four high-density computer tapes.)

Online Information Systems

The Census Bureau began CENDATA™, its online information service, in 1984. CENDATA™ is accessible through two information vendors, CompuServe and DIALOG. A number of Census Bureau reports, in whole or in part, are offered online. For the 1990 census, CENDATA™ provides up-to-date information about the availability of data products and carries selections of State, county, MA, and place data from the P.L. 94-171 tape file and STF's 1 and 3.

Custom Data Products

These products are for users who require unique tabulations that are not included in standard products; for example, information for locally defined geographic areas. Users also can order special microdata files.

The cost of preparing custom products must be paid by the users who request them. Any data that the Census Bureau provides in these products are subject to the same standards applied to other data to ensure that confidential individual information is not revealed.

User-Defined Areas Program (UDAP) Tabulations— UDAP can provide a set of predefined data tables for locally defined areas that do not correspond to standard 1990 census geographic areas. Users identify the geographic areas of interest to them by delineating boundaries around groupings of census blocks on 1990 census County

Block Maps or by electronically submitting the geographic components of their area of interest. (A contact for more information is given in the ''Sources of Assistance'' section.)

Special Tabulations—The Census Bureau can prepare special data tabulations for any specific geographic or subject-matter area. Users should rely on standard reports, tapes, microfiche, or user-defined area tabulations whenever possible, since special tabulations tend to be substantially more expensive and take time to arrange and produce. (Contacts for more information are given in the ''Sources of Assistance'' section.)

GEOGRAPHIC PRODUCTS

Maps

Census Bureau maps are necessary for virtually all uses of small-area 1990 census data. They are needed to locate the specific geographic areas for which the census provides data and to study the spatial relationship of the data for analytic purposes. The Census Bureau prepares a variety of 1990 census maps. Among the most useful are these four series:

County Block Maps—These maps show census blocks and their numbers; boundaries for statistical and governmental entities, such as census tracts and places; and physical features. The P.L. 94-171 version of these maps also shows voting district boundaries in those States that furnished them. The maps are prepared on electrostatic plotters by county (or equivalent entity) with one or more map sheets each, depending on the size and shape of the area and the density of the block pattern. An average county requires 20 map sheets. The maps may be purchased from Customer Services.

County Subdivision Outline Maps—Maps in this State-based series present the boundaries of the counties, county subdivisions, places, American Indian and Alaska Native areas (including off-reservation trust lands), tribal designated statistical areas, and tribal jurisdiction statistical areas. Electrostatic-plotter copies are available for purchase from Customer Services. Also, they appear on multiple page-size sheets in the State reports of these series: 1990 CPH-1, 1990 CPH-2, 1990 CPH-5, 1990 CP-1, 1990 CP-2, 1990 CH-1, and 1990 CH-2.

Census Tract/ Block Numbering Area (BNA) Outline Maps—Maps in this county-based series depict census tract or BNA boundaries and numbers, and the features underlying the boundaries. They also show governmental units in relation to the census tracts/ BNA's. Customer Services sells electrostatic-plotter copies, and the Superintendent of Documents sells printed copies.

Voting District Outline Maps—Maps in this county-based series depict voting district boundaries (for those counties for which States furnished boundary information) and the features underlying the boundaries. They also show governmental unit boundaries in relation to the voting districts. They are prepared on electrostatic plotters and sold by Customer Services.

Geographic Publications

The *Geographic Identification Code Scheme* report in the 1990 CPH-R series shows the 1990 census geographic area codes and Federal information processing standards (FIPS) codes, as appropriate, for States, metropolitan areas, counties, county subdivisions, places, American Indian and Alaska Native areas, and other entities, along with some descriptive information about the codes. The code scheme also is offered on computer tape.

Machine-Readable Geographic Files

All 1990 census summary tape files include 1990 census geographic area codes, FIPS codes, certain area names, land and inland water area in square kilometers, geographic coordinates for an internal point for each entity, and other geographic information.

The Census Bureau developed an automated geographic data base, known as the TIGER (Topologically Integrated Geographic Encoding and Referencing) System, to produce the geographic products for the 1990 census. TIGER provides coordinate-based digital map information for the entire United States, Puerto Rico, the U.S. Virgin Islands, and the Pacific territories over which the United States has jurisdiction.

The TIGER System has significantly improved the utility of 1990 census maps and geographic reference products. Extract files generated from the TIGER System permit users, with appropriate software, to perform such tasks as linking the statistical data in the P.L. 94-171 file or the STF's and displaying selected characteristics on maps or a video display screen at different scales and with whatever boundaries they select for any geographic area of the country. For example, a map for a particular county could show the distribution of the voting age population by city block.

The first extract of selected geographic and cartographic information intended for computer applications, such as plotting maps and building geographic information systems, is called the TIGER/ Line™ files. TIGER/ Line™ files contain attributes for the segments of each boundary and feature (for example, roads, railroads, and rivers), including 1990 census geographic codes for adjacent areas, latitude/ longitude coordinates of segment end points and the curvature of segments, the name and type of the feature, and the relevant census feature class code identifying the feature segment by category. TIGER/ Line™ files also furnish address ranges and associated ZIP

Codes for each side of street segments in major urban areas; provide the names of landmarks, such as lakes and golf courses; and include other information.

TIGER/ Line™ files and other TIGER System extracts, such as TIGER/ Boundary™ and TIGER/ DataBase™, are released on computer tape and, in some cases, CD-ROM. For information on TIGER extract files, contact Customer Services.

REFERENCE MATERIALS

The Census Bureau issues several reference publications for data users. Some are sold by the Superintendent of Documents; others are distributed free by Customer Services. Addresses and phone numbers for the Superintendent of Documents and Customer Services are given in the following section.

- *1990 Census of Population and Housing, Guide.* This guide, in the 1990 CPH-R report series, provides detailed information about all aspects of the census and a comprehensive glossary of census terms. Sold by the Superintendent of Documents, U.S. Government Printing Office.
- *1990 Census of Population and Housing Tabulation and Publication Program.* A free report describing 1990 census products, comparing 1990 products with those of 1980, and more. Request from Customer Services.
- *Census '90 Basics.* A free booklet covering how the 1990 census data were collected and processed, the full range of data products, the maps and geographic files, and more, but with less detail than the Guide (above). Request from Customer Services.
- *Census ABC's—Applications in Business and Community.* A free booklet that highlights key information about the 1990 census and illustrates a variety of ways the data can be used. Request from Customer Services.
- *Strength in Numbers.* A free, tabloid-size booklet designed to assist people in using 1990 census data in redistricting. Among other features, it includes illustrations of maps and Public Law 94-171 counts. Request from Customer Services.
- *TIGER: The Coast-to-Coast Digital Map Data Base.* A free booklet describing the structure and uses of the Census Bureau's TIGER System. Request from Customer Services.
- *Census and You.* The Census Bureau's monthly newsletter for data users. It reports on the latest 1990 census developments, selected new publications and computer tape files, other censuses and surveys, developments in services to users, and upcoming conferences and training courses. Subscriptions are sold by the Superintendent of Documents, U.S. Government Printing Office.
- *Monthly Product Announcement.* A free monthly listing of all new Census Bureau publications; microfiche; maps; data files on tape, diskettes, or CD-ROM; and technical documentation. To subscribe, contact Customer Services.
- *Census Catalog and Guide.* A comprehensive annual description of data products, statistical programs, and services of the Census Bureau. It provides abstracts of the publications, data files, microfiche, maps, and items online. In addition, the Catalog/ Guide offers such features as information about censuses and surveys and telephone contact lists of data specialists at the Census Bureau, the State Data Centers, and other data processing service centers. It is sold by the Superintendent of Documents, U.S. Government Printing Office.

Users also can get listings of new Census Bureau products, updated daily, by subscribing to the *Daily List.* This information and selected statistics are available online through CENDATA™, the Census Bureau's online information service. For more information, contact Customer Services.

SOURCES OF ASSISTANCE

U.S. Bureau of the Census

The Census Bureau's Customer Services sells most of the machine-readable data products, microfiche, and maps described earlier. (The 1990 census printed reports are sold by the Superintendent of Documents, as noted below.) Also, users may consult with specialists at the Census Bureau's Washington headquarters and its 12 regional offices. From time to time, the specialists also conduct workshops, seminars, and training courses.

Washington, DC, Contacts—To order products, for a telephone contacts list of Census Bureau specialists, and for general information: Customer Services, U.S. Bureau of the Census, Washington, DC 20233, telephone 301-763-4100 (FAX number, 301-763-4794).

For User-Defined Areas Program (UDAP) information: UDAP Staff, Decennial Planning Division, U.S. Bureau of the Census, Washington, DC 20233, telephone 301-763-4282.

For special tabulation information: Population—Rosemarie Cowan, Population Division, U.S. Bureau of the Census, Washington, DC 20233, telephone 301-763-5476; Housing—William Downs, Housing and Household Economic Statistics, U.S. Bureau of the Census, Washington, DC 20233, telephone 301-763-8553.

Regional Office Contacts—

Atlanta, GA	404-347-2274
Boston, MA	617-565-7078
Charlotte, NC	704-371-6144
Chicago, IL	312-353-0980
Dallas, TX	214-767-7105
Denver, CO	303-969-7750
Detroit, MI	313-354-4654
Kansas City, KS	913-236-3711
Los Angeles, CA	818-904-6339
New York, NY	212-264-4730
Philadelphia, PA	215-597-8313
Seattle, WA	206-728-5314

Superintendent of Documents, U.S. Government Printing Office

The Superintendent of Documents handles the sale of most of the Federal Government's publications, including 1990 census reports. To order reports and for information: Superintendent of Documents, U.S. Government Printing Office, Washington, DC 20402, telephone 202-783-3238.

Other Sources of Products and Services

State Data Centers—The Census Bureau furnishes data products, training in data access and use, technical assistance, and consultation to all States, the District of Columbia, Guam, Puerto Rico, and the U.S. Virgin Islands. State Data Centers, in turn, offer publications for reference, printouts from computer tape, specially prepared reports, maps, and other products and assistance to data users. For a list of the State Data Centers, see the *Census Catalog and Guide* or contact Customer Services. The list also notes organizations in States participating in the Census Bureau's Business/ Industry Data Center (BIDC) Program. The BIDC's help business people, economic development planners, and other data users obtain and use data.

National Services Program—The National Services Program (NSP) provides data-related services for nationally based nonprofit organizations that represent minorities or other segments of the population who have been historically undercounted in decennial censuses. The participants include social service, business, professional, civil rights, educational, and religious groups. Through a pilot project, the National Services Information Center (NSIC) Initiative, three of these nonprofit groups now offer their clientele reports, computer tape printouts, and other information from the Census Bureau. To learn more about the NSP and the NSIC, write to the National Services Program, Data User Services Division, Bureau of the Census, Washington, DC 20233, or call 301-763-1384.

National Clearinghouse—The National Clearinghouse for Census Data Services is a listing of private companies and other organizations that offer assistance in obtaining and using data released by the Census Bureau. For a list of participants in the National Clearinghouse, see the *Census Catalog and Guide* or contact Customer Services.

Depository Libraries—There are 1,400 libraries that receive (from the Government Printing Office) Federal publications that they think their patrons will need. Often some of these publications are Census Bureau reports. The Census Bureau provides free reports to an additional 120 census depository libraries. Also, many libraries purchase census reports and maps for their areas. The *Census Catalog and Guide* includes a list of all depository libraries.

OTHER CENSUS BUREAU RESOURCES

The Census Bureau has more to offer than just the results of the census of population and housing. Through other censuses, surveys, and estimates programs, it compiles and issues (in reports, computer tape, and other media) data on subjects as diverse as appliance sales, neighborhood conditions, and exports to other countries. Here are examples of the information published about—

- *People:* Age, race, sex, income, poverty, child care, child support, fertility, noncash benefits, education, commuting habits, pension coverage, unemployment, ancestry.
- *Business and industry:* Number of employees, total payroll, sales and receipts, products manufactured or sold.
- *Housing and construction:* Value of new construction, numbers of owners and renters, property value or rent paid, housing starts, fuels used, mortgage costs.
- *Farms:* Number, acreage, livestock, crop sales.
- *Governments:* Revenues and expenditures, taxes, employment, pension funds.
- *Foreign trade:* Exports and imports, origin and destination, units shipped.
- *Other nations:* Population, birth rates, death rates, literacy, fertility.

The other censuses, such as agriculture, retail trade, manufactures, and governments, are collected for years ending in ''2'' and ''7.'' Surveys and estimates programs generate results as often as every month.

Many of the monthly ''economic indicators'' that measure how the Nation is doing come directly or indirectly from the Census Bureau. Examples: employment and unemployment; housing starts; wholesale and retail trade; manufacturers' shipments, inventories, and orders; export and import trade; and sales of single-family homes.

The other statistical activities of the Census Bureau are described below. Data users will find more information about them and descriptions of their data products in the

annual *Census Catalog and Guide.* Also, special guides and brochures are prepared for most of them. Contact the Census Bureau's Customer Services for more information.

Current Demographic and Housing Programs

Two types of current programs complement the 10-year census: population estimates and surveys. The total population of the United States is estimated monthly; the population of States, counties, and metropolitan areas is estimated annually; and the population of places and other governmental units is estimated every 2 years. Projections of future population are made at the national and State levels.

The Census Bureau's many household surveys update population and housing characteristics at the national level and sometimes for States and metropolitan areas, as well. These surveys also obtain many characteristics not included in the 10-year census. The Current Population Survey is taken monthly; the American Housing Survey national sample is taken biennially; the American Housing Survey metropolitan sample is taken in 44 areas, 11 per year in a 4-year cycle; most other surveys are annual or less frequent.

Economic Censuses and Surveys

The economic censuses provide statistics about business establishments once every 5 years, covering years ending in ''2'' and ''7.'' The 1987 Economic Censuses include the censuses of retail trade, wholesale trade, service industries, transportation, manufactures, mineral industries, and construction industries. Also included are related programs, such as statistics on minority- and women-owned businesses, enterprise statistics, and censuses of economic activity in Puerto Rico and some of the outlying areas under U.S. jurisdiction.

Several key statistics are tabulated for all industries covered in the censuses. They are number of establishments, number of employees, payroll, and measure of output (sales or receipts, and value of shipments or of work done). Other items vary from sector to sector.

The Census Bureau also has programs that provide current statistics on such measures as total sales of particular kinds of businesses or production of particular products. These programs include monthly, quarterly, and annual surveys, the results of which appear in publication series such as *Current Business Reports* and *Current Industrial Reports.* The County Business Patterns program offers annual statistics based on data compiled primarily from administrative records.

Agriculture Census and Surveys

The agriculture census is conducted concurrently with the economic censuses. It is the only source of uniform agriculture data at the county level. It provides data on such subjects as the number and size of farms; land use and ownership; livestock, poultry, and crops; and value of products sold.

Results of three surveys—the 1988 Farm and Ranch Irrigation Survey, 1988 Census of Horticulture Specialties, and 1988 Agricultural Economics and Land Ownership Survey—are published in conjunction with the 1987 Census of Agriculture. Also, the Census Bureau regularly issues reports from a survey on cotton ginnings.

Governments Census and Surveys

The census of governments, also for years ending in ''2'' and ''7,'' covers all types of governments: Federal, State, county, municipal (place), township (county subdivision), school district, and special district. It provides data on such subjects as number of public employees, payrolls, revenue, and expenditures.

Annual and quarterly surveys cover the same principal subjects but generate data only for States and the largest local governments.

Foreign Trade Statistics

Monthly U.S. merchandise trade data compiled by the Census Bureau summarize export and import transactions and are based on the official documents filed by shippers and receivers. These figures reflect the flow of merchandise but not intangibles like services and financial commitments. The trade figures trace commodity movements out of and into the U.S. Customs jurisdiction, which includes Puerto Rico and the U.S. Virgin Islands as well as the 50 States and the District of Columbia. Data are published separately on trade between the United States and Puerto Rico, the U.S. Virgin Islands, and other U.S. possessions.

Other Statistical Activities

The Census Bureau also offers international data. It maintains an international data base which is available to the public on computer tape and is used to produce the biennial *World Population Profile* report. It prepares studies dealing with the demographic and economic characteristics of other countries and world regions.

Statistical compendia are another important data product. These publications (sometimes also offered in machine-readable form) draw data from many sources and reorganize them for convenient use. The most widely used compendia are the annual *Statistical Abstract of the United States,* the *County and City Data Book* (published every 5 years), and the *State and Metropolitan Area Data Book* (published approximately every 4 years).

Figure 1. **1990 Census Content**

100-PERCENT COMPONENT

Population	**Housing**
Household relationship	Number of units in structure
Sex	Number of rooms in unit
Race	Tenure—owned or rented
Age	Value of home or monthly rent
Marital status	Congregate housing (meals included in rent)
Hispanic origin	Vacancy characteristics

SAMPLE COMPONENT

Population	**Housing**
Social characteristics:	Year moved into residence
Education—enrollment and attainment	Number of bedrooms
Place of birth, citizenship, and year of entry into U.S.	Plumbing and kitchen facilities
Ancestry	Telephone in unit
Language spoken at home	Vehicles available
Migration (residence in 1985)	Heating fuel
Disability	Source of water and method of sewage disposal
Fertility	Year structure built
Veteran status	Condominium status
	Farm residence
Economic characteristics:	Shelter costs, including utilities
Labor force	
Occupation, industry, and class of worker	
Place of work and journey to work	
Work experience in 1989	
Income in 1989	
Year last worked	

NOTE: Questions dealing with the subjects covered in the 100-percent component were asked of all persons and housing units. Those covered by the sample component were asked of a sample of the population and housing units.

Figure 2. **1990 Census Printed Reports**

Series	Title	Report(s) issued for	Description	Geographic areas
		1990 CENSUS OF POPULATION AND HOUSING (1990 CPH)		
		100-Percent Data		
1990 CPH-1	**Summary Population and Housing Characteristics**	U.S., States, DC, Puerto Rico, and U.S. Virgin Islands	Population and housing unit counts, and summary statistics on age, sex, race, Hispanic origin, household relationship, units in structure, value and rent, number of rooms, tenure, and vacancy characteristics	Local governmental units (i.e., counties, places, and towns and townships), other county subdivisions, and American Indian and Alaska Native areas
1990 CPH-2	**Population and Housing Unit Counts**	U.S., States, DC, Puerto Rico, and U.S. Virgin Islands	Total population and housing unit counts for 1990 and previous censuses	States, counties, county subdivisions, places, State component parts of metropolitan areas (MA's) and urbanized areas (UA's), and summary geographic areas (for example, urban and rural)
		100-Percent and Sample Data		
1990 CPH-3	**Population and Housing Characteristics for Census Tracts and Block Numbering Areas**	MA's, and the nonmetropolitan balance of each State, Puerto Rico, and U.S. Virgin Islands	Statistics on 100-percent and sample population and housing subjects	In MA's: census tracts/ block numbering areas (BNA's), places of 10,000 or more inhabitants, and counties. In the remainder of each State: census tracts/ BNA's, places of 10,000 or more, and counties
1990 CPH-4	**Population and Housing Characteristics for Congressional Districts of the 103rd Congress**	States and DC	Statistics on 100-percent and sample population and housing subjects	Congressional districts (CD's) and, within CD's, counties, places of 10,000 or more inhabitants, county subdivisions of 10,000 or more inhabitants in selected States, and American Indian and Alaska Native areas
		Sample Data		
1990 CPH-5	**Summary Social, Economic, and Housing Characteristics**	U.S., States, DC, Puerto Rico, and U.S. Virgin Islands	Statistics generally on sample population and housing subjects	Local governmental units (i.e., counties, places, and towns and townships), other county subdivisions, and American Indian and Alaska Native areas
		1990 CENSUS OF POPULATION (1990 CP)		
		100-Percent Data		
1990 CP-1	**General Population Characteristics**	U.S., States, DC, Puerto Rico, and U.S. Virgin Islands	Detailed statistics on age, sex, race, Hispanic origin, marital status, and household relationship characteristics	States, counties, places of 1,000 or more inhabitants, county subdivisions of 1,000 or more inhabitants in selected States, State parts of American Indian areas, Alaska Native areas, and summary geographic areas such as urban and rural

Figure 2. **1990 Census Printed Reports**—Con.

Series	Title	Report(s) issued for	Description	Geographic areas
		1990 CENSUS OF POPULATION (1990 CP)—Con.		
		100-Percent Data—Con.		
1990 CP-1-1A	**General Population Characteristics for American Indian and Alaska Native Areas**	U.S.	Detailed statistics on age, sex, race, Hispanic origin, marital status, and household relationship characteristics	American Indian and Alaska Native areas; i.e., American Indian reservations, off-reservation trust lands, tribal jurisdiction statistical areas (Oklahoma), tribal designated statistical areas, Alaska Native village statistical areas, and Alaska Native Regional Corporations
1990 CP-1-1B	**General Population Characteristics for Metropolitan Areas**	U.S.	Detailed statistics on age, sex, race, Hispanic origin, marital status, and household relationship characteristics	Individual MA's. For MA's split by State boundaries, summaries are provided both for the parts and for the whole MA
1990 CP-1-1C	**General Population Characteristics for Urbanized Areas**	U.S.	Detailed statistics on age, sex, race, Hispanic origin, marital status, and household relationship characteristics	Individual UA's. For UA's split by State boundaries, summaries are provided both for the parts and for the whole UA
		Sample Data		
1990 CP-2	**Social and Economic Characteristics**	U.S., States, DC, Puerto Rico, and U.S. Virgin Islands	Statistics generally on sample population subjects	States (including summaries such as urban and rural), counties, places of 2,500 or more inhabitants, county subdivisions of 2,500 or more inhabitants in selected States, Alaska Native areas, and the State portion of American Indian areas
1990 CP-2-1A	**Social and Economic Characteristics for American Indian and Alaska Native Areas**	U.S.	Statistics generally on sample population subjects	American Indian and Alaska Native areas, as for CP-1-1A
1990 CP-2-1B	**Social and Economic Characteristics for Metropolitan Areas**	U.S.	Statistics generally on sample population subjects	Individual MA's, as for CP-1-1B
1990 CP-2-1C	**Social and Economic Characteristics for Urbanized Areas**	U.S.	Statistics generally on sample population subjects	Individual UA's, as for CP-1-1C
1990 CP-3	**Population Subject Reports**	Selected subjects	Approximately 30 reports on population census subjects such as migration, education, income, the older population, and racial and ethnic groups	Generally limited to the U.S., regions, and divisions; for some reports, other highly populated areas such as States, MA's, counties, and large places

Figure 2. **1990 Census Printed Reports**—Con.

Series	Title	Report(s) issued for	Description	Geographic areas
		1990 CENSUS OF HOUSING (1990 CH)		
		100-Percent Data		
1990 CH-1	**General Housing Characteristics**	U.S., States, DC, Puerto Rico, and U.S. Virgin Islands	Detailed statistics on units in structure, value and rent, number of rooms, tenure, and vacancy characteristics	States, counties, places of 1,000 or more inhabitants, county subdivisions of 1,000 or more inhabitants in selected States, State parts of American Indian areas, Alaska Native areas, and summary geographic areas such as urban and rural
1990 CH-1-1A	**General Housing Characteristics for American Indian and Alaska Native Areas**	U.S.	Detailed statistics on units in structure, value and rent, number of rooms, tenure, and vacancy characteristics	American Indian and Alaska Native areas; i.e., American Indian reservations, trust lands, tribal jurisdiction statistical areas (Oklahoma), tribal designated statistical areas, Alaska Native village statistical areas, and Alaska Native Regional Corporations
1990 CH-1-1B	**General Housing Characteristics for Metropolitan Areas**	U.S.	Detailed statistics on units in structure, value and rent, number of rooms, tenure, and vacancy characteristics	Individual MA's. For MA's split by State boundaries, summaries are provided both for the parts and for the whole MA
1990 CH-1-1C	**General Housing Characteristics for Urbanized Areas**	U.S.	Detailed statistics on units in structure, value and rent, number of rooms, tenure, and vacancy characteristics	Individual UA's. For UA's split by State boundaries, summaries are provided both for the parts and for the whole UA
		Sample Data		
1990 CH-2	**Detailed Housing Characteristics**	U.S., States, DC, Puerto Rico, and U.S. Virgin Islands	Statistics generally on sample housing subjects	States (including summaries such as urban and rural), counties, places of 2,500 or more inhabitants, county subdivisions of 2,500 or more inhabitants in selected States, Alaska Native areas, and State parts of American Indian areas
1990 CH-2-1A	**Detailed Housing Characteristics for American Indian and Alaska Native Areas**	U.S.	Statistics generally on sample housing subjects	American Indian and Alaska Native areas, as in 1990 CH-1-1A
1990 CH-2-1B	**Detailed Housing Characteristics for Metropolitan Areas**	U.S.	Statistics generally on sample housing subjects	Individual MA's, as in 1990 CH-1-1B
1990 CH-2-1C	**Detailed Housing Characteristics for Urbanized Areas**	U.S.	Statistics generally on sample housing subjects	Individual UA's, as in 1990 CH-1-1C
1990 CH-3	**Housing Subject Reports**	Selected subjects	Approximately 10 reports on housing census subjects such as structural characteristics and space utilization	Generally limited to U.S., regions, and divisions; for some reports, other highly populated areas such as States, MA's, counties, and large places

Figure 3. **1990 Census Summary Tape Files**

Summary Tape File (STF 1A, 1B, etc.) and data type (100 percent or sample)[1]		Geographic areas	Description
	A[2 3]	States, counties, county subdivisions, places, census tracts/ block numbering areas (BNA's), block groups (BG's). Also Alaska Native areas and State parts of American Indian areas	
	B[2 3]	States, counties, county subdivisions, places, census tracts/ BNA's, BG's, blocks. Also Alaska Native areas and State parts of American Indian areas	
STF 1 (100 percent)	C[3]	U.S., regions, divisions, States (including summaries such as urban and rural), counties, places of 10,000 or more inhabitants, county subdivisions of 10,000 or more inhabitants in selected States, metropolitan areas (MA's), urbanized areas (UA's), American Indian and Alaska Native areas	Over 900 cells/ items of 100-percent population and housing counts and characteristics for each geographic area
	D	Congressional districts (CD's) of the 103rd Congress by State; and within each CD: counties, places of 10,000 or more inhabitants, county subdivisions of 10,000 or more inhabitants in selected States, Alaska Native areas, and American Indian areas	
	A	In MA's: counties, places of 10,000 or more inhabitants, and census tracts/ BNA's. In the remainder of each State: counties, places of 10,000 or more inhabitants, and census tracts/ BNA's	
STF 2 (100 percent)	B	States (including summaries such as urban and rural), counties, places of 1,000 or more inhabitants, county subdivisions, State parts of American Indian areas, and Alaska Native areas	Over 2,100 cells/ items of 100-percent population and housing counts and characteristics for each geographic area. Each of the STF 2 files will include a set of tabulations for the total population and separate presentations of tabulations by race and Hispanic origin
	C	U.S., regions, divisions, States (including summaries such as urban and rural), counties, places of 10,000 or more inhabitants, county subdivisions of 10,000 or more inhabitants in selected States, all county subdivisions in New England MA's, American Indian and Alaska Native areas, MA's, UA's	
	A[2 3]	States, counties, county subdivisions, places, census tracts/ BNA's, BG's. Also Alaska Native areas and State parts of American Indian areas	
	B[3]	Five-digit ZIP Codes within each State	
STF 3 (Sample)	C[3]	U.S., regions, divisions, States, counties, places of 10,000 or more inhabitants, county subdivisions of 10,000 or more inhabitants in selected States, American Indian and Alaska Native areas, MA's, UA's	Over 3,300 cells/ items of sample population and housing characteristics for each geographic area
	D	CD's of the 103rd Congress by State; and within each CD: counties, places of 10,000 or more inhabitants, county subdivisions of 10,000 or more inhabitants in selected States	

Figure 3. **1990 Census Summary Tape Files**—Con.

Summary Tape File (STF 1A, 1B, etc.) and data type (100 percent or sample)[1]		**Geographic areas**	**Description**
	A	In MA's: counties, places of 10,000 or more inhabitants, and census tracts/ BNA's. In the remainder of each State: counties, places of 10,000 or more inhabitants, and census tracts/ BNA's	
STF 4 (Sample)	B	State (including summaries such as urban and rural), counties, places of 2,500 or more inhabitants, county subdivisions of 2,500 or more inhabitants in selected States, all county subdivisions in New England MA's, State parts of American Indian areas, and Alaska Native areas	Over 8,500 cells/ items of sample population and housing characteristics for each geographic area. Each of the STF 4 files will include a set of tabulations for the total population and separate presentations of tabulations by race and Hispanic origin.
	C	U.S., regions, divisions, States (including urban and rural and metropolitan and nonmetropolitan components), counties, places of 10,000 or more inhabitants, county subdivisions of 10,000 or more inhabitants in selected States, all county subdivisions in New England MA's, American Indian and Alaska Native areas, MA's, UA's	

[1]Similar STF's will be prepared for Puerto Rico and the U.S. Virgin Islands.
[2]Also available on microfiche. STF 1B microfiche provides only part of the data for blocks and other areas in the tape file.
[3]Also available on laser disc (CD-ROM). STF 1B CD-ROM presents the same file extract as STF 1B microfiche.

Figure 4. **Other 1990 Census Data Products**

Title	Description	Geographic areas
Subject Summary Tape Files	About 20 computer tape files used to produce the subject reports (1990 CP-3 and 1990 CH-3 series). On the average, a file is the source of two subject reports	U.S., regions, divisions, States, metropolitan areas (MA's), and large counties and places
Public Law 94-171 Data File (redistricting data)	Counts by total, race, and Hispanic origin for the total population and population 18 years old and over, and counts of housing units. Available on tape, CD-ROM, and paper listings	States, counties, county subdivisions, places, census tracts/ block numbering areas (BNA's), block groups (BG's), and blocks; voting districts where States have identified them for the Census Bureau; and American Indian and Alaska Native areas
Census/ Equal Employment Opportunity (EEO) Special File	Sample tabulations showing detailed occupations and educational attainment data by age; cross tabulated by sex, Hispanic origin, and race	Counties, MA's, places of 50,000 or more inhabitants
County-to-County Migration File	Summary statistics for all intra-state county-to-county migration streams and significant interstate county-to-county migration streams. Each record will include codes for the geographic area of destination, and selected characteristics of the persons who made up the migration stream	States, counties
Public Use Microdata Sample (PUMS) Files	Machine-readable files containing a sample of individual long-form census records showing most population and housing characteristics but with identifying information removed	
5 Percent—PUMS Areas		County groups, counties, county subdivisions, and places with 100,000 or more inhabitants
1 Percent—Metropolitan Areas (1990)		MA's and other large areas with 100,000 or more inhabitants
User-Defined Areas Tabulations	A set of standard tabulations provided on printouts, tapes, or other products with maps and narrative (if requested)	User-defined areas created by aggregating census blocks
Special Tabulations	User-defined tabulations for specified geographic areas provided on printouts, tapes, or other products	User-defined areas or standard areas

Maps are not available.